

Public/Educational TV Stations

Personnel, facilities and other data as of October 1991.

Alabama

WBIQ Birmingham

Ch. 10

Licensee: Alabama Educational Television Commission, 2112 11th Ave. S, Suite 400, Birmingham, AL 35256.

Studios: 2112 11th Ave. S, Suite 400, Birmingham, AL 35256; 1302 Upper Wetumpka Rd., Montgomery, AL 36107; Auburn University; University of Alabama; Birmingham & Huntsville Public Schools ETV Centers; Alabama A & M University.

Mailing Address: 2112 11th Ave. S, Suite 400, Birmingham, AL 35256.

Telephone: 205-328-8756.

Technical Facilities: Channel No. 10 (192-198 MHz). Authorized power: 316-kw visual, 31.6-kw aural. Antenna: 1325-ft. above av. terrain, 956-ft. above ground, 1963-ft. above sea level.

Latitude	33°	29'	19"
Longitude	86°	47'	58"

Transmitter: 1716 Valley View Dr., Birmingham.

Satellite Earth Stations: Collins, 10-meter C-band; Standard Communications, 5-meter Ku & C-band; Collins, Standard Communications receivers.

News Service: PBS.

Ownership: State of Alabama. Dr. John Mosley, Jacob Walker Jr., Bertha Roberts, Terri McLain, Thomas Jackson & Dr. Danetta Thornton, directors.

Began Operation: April 28, 1955.

Represented (legal): Hogan & Hartson.

Personnel:

Judy Stone, Executive Director.

Phyllis Paramore, Deputy Director, Chief Financial Officer & Business Manager.

James Foley, Broadcast Engineering Director.

Joe Terry, News Director.

Henry Bonner, Director of Programming.

Marion Sewell, Finance Director.

Mike McKenzie, Director of Public Information.

Trisha Reeder, Assistant Program Manager.

Price Broughton, Director of Fund Raising & Marketing.

Bob Corley, Promotion Director.

WIIQ Demopolis

Ch. 41

Licensee: Alabama Educational Television Commission.

Studio: See WBIQ, Birmingham.

Telephone: 205-289-1927.

Technical Facilities: Channel No. 41 (632-638 MHz). Authorized power: 447-kw visual, 44.7-kw aural. Antenna: 1080-ft. above av. terrain, 997-ft. above ground, 1259-ft. above sea level.

Latitude	32°	22'	01"
Longitude	87°	52'	03"

Transmitter: 6.2-mi. NW of Linden, AL.

Ownership: State of Alabama.

Began Operation: September 13, 1970.

Represented (legal): Hogan & Hartson.

Personnel: See WBIQ, Birmingham.

WDIQ Dozier

Ch. 2

Licensee: Alabama Educational Television Commission.

Studio: See WBIQ, Birmingham.

Telephone: 205-496-3631.

Technical Facilities: Channel No. 2 (54-60 MHz). Authorized power: 100-kw visual, 10-kw aural. Antenna: 695-ft. above av. terrain, 566-ft. above ground, 1052-ft. above sea level.

Latitude	31°	33'	16"
Longitude	86°	23'	32"

Transmitter: Mervillis Mill Rd.

Ownership: State of Alabama.

Began Operation: August 8, 1956.

Represented (legal): Hogan & Hartson.

Personnel: See WBIQ, Birmingham.

WFIQ Florence

Ch. 36

Licensee: Alabama Educational Television Commission.

Studio: See WBIQ, Birmingham.

Telephone: 205-332-4422.

Technical Facilities: Channel No. 36 (602-608 MHz). Authorized power: 589-kw visual, 58.9-kw aural. Antenna: 760-ft. above av. terrain, 538-ft. above ground, 1476-ft. above sea level.

Latitude	34°	34'	48"
Longitude	87°	46'	28"

Transmitter: 1.8-mi. N of Jonesboro.

Ownership: State of Alabama.

Began Operation: August 9, 1967.

Represented (legal): Hogan & Hartson.

Personnel: See WBIQ, Birmingham.

WHIQ Huntsville

Ch. 25

Licensee: Alabama Educational Television Commission.

Studio: See WBIQ, Birmingham.

Telephone: 205-536-8450.

Public/ETV Stations—Alabama

Technical Facilities: Channel No. 25 (536-542 MHz). Authorized power: 631-kw visual, 126-kw aural. Antenna: 1173-ft. above av. terrain, 339-ft. above ground, 1962-ft. above sea level.

Latitude	34°	44'	16"
Longitude	86°	32'	02"

Holds CP for change to 1652-kw max. visual, 1161-ft. above av. terrain, 318-ft. above ground, 1942-ft. above sea level, lat. 34° 44' 14", long. 86° 31' 46".
BPET-900108KE.

Transmitter: 706 Read Dr.

Ownership: State of Alabama.

Began Operation: November 15, 1965.

Represented (legal): Hogan & Hartson.

Personnel: See WBIQ, Birmingham.

WGIQ Louisville Ch. 43

Licensee: Alabama Educational Television Commission.

Studio: See WBIQ, Birmingham.

Telephone: 205-775-8846.

Technical Facilities: Channel No. 43 (644-650 MHz). Authorized power: 708-kw visual, 70.8-kw aural. Antenna: 940-ft. above av. terrain, 800-ft. above ground, 1400-ft. above sea level.

Latitude	31°	44'	00"
Longitude	85°	25'	46"

Holds CP for change to 4710-kw max. visual, 968-ft. above av. terrain, 781-ft. above ground, 1385-ft. above sea level, lat. 31° 43' 05", long. 85° 26' 03", transmitter to 2-mi. W of Texasville. BPET-910117KE.

Transmitter: 0.4-mi. W of Texasville, AL.

Ownership: State of Alabama.

Began Operation: September 9, 1968.

Represented (legal): Hogan & Hartson.

Personnel: See WBIQ, Birmingham.

WEIQ Mobile Ch. 42

Licensee: Alabama Educational Television Commission.

Studio: See WBIQ, Birmingham.

Telephone: 205-626-1387.

Technical Facilities: Channel No. 42 (638-644 MHz). Authorized power: 1170-kw visual, 117-kw aural. Antenna: 600-ft. above av. terrain, 543-ft. above ground, 702-ft. above sea level.

Latitude	30°	39'	33"
Longitude	87°	53'	33"

Transmitter: Near Spanish Fort, 0.6-mi. S of U.S. Hwy. 31.

Ownership: State of Alabama.

Began Operation: November 18, 1964.

Represented (legal): Hogan & Hartson.

Personnel: See WBIQ, Birmingham.

WAIQ Montgomery Ch. 26

Licensee: Alabama Educational Television Commission.

Studio: See WBIQ, Birmingham.

Telephone: 205-242-2785. Fax: 205-251-2192.

Technical Facilities: Channel No. 26 (542-548 MHz). Authorized power: 1410-kw max. visual, 141-kw aural. Antenna: 600-ft. above av. terrain, 787-ft. above ground, 527-ft. above sea level.

Latitude	32°	22'	52"
Longitude	86°	17'	30"

Transmitter: Patterson Field, 1300 Upper Wetumpka Rd., Montgomery.

Ownership: State of Alabama.

Began Operation: December 18, 1962.

Represented (legal): Hogan & Hartson.

Personnel: See WBIQ, Birmingham.

WCIQ Mount Cheaha State Park Ch. 7

Licensee: Alabama Educational Television Commission.

Studio: See WBIQ, Birmingham.

Telephone: 205-488-5422.

Technical Facilities: Channel No. 7 (174-180 MHz). Authorized power: 316-kw visual, 31.6-kw aural. Antenna: 2000-ft. above av. terrain, 574-ft. above ground, 2981-ft. above sea level.

Latitude	33°	29'	06"
Longitude	85°	48'	32"

Transmitter: Mount Cheaha, near Munford.

Ownership: State of Alabama.

Began Operation: January 7, 1955.

Personnel: See WBIQ, Birmingham.

Alaska

KAKM Anchorage Ch. 7

Licensee: Alaska Public Television Inc., 2677 Providence Dr., Anchorage, AK 99508.

Studio: 2677 Providence Dr., Anchorage, AK 99508.

Telephone: 907-563-7070.

Technical Facilities: Channel No. 7 (174-180 MHz). Authorized power: 163-kw visual, 15.63-kw aural. Antenna: 781-ft. above av. terrain, 773-ft. above ground, 889-ft. above sea level.

Latitude	61°	25'	22"
Longitude	149°	52'	20"

Transmitter: Mile 2, Mackinzie Rd.

Satellite Earth Station: Collins, 10-meter.

Ownership: Alaska Public Television Inc.

Began Operation: May 7, 1975.

Represented (legal): Dow, Lohnes & Albertson.

Personnel:

Patsy Parker, Business Manager.

Frank Mengel, Chief Engineer.

Dick Enders, Program Manager.

Gordon Bolar, Development Director.

James V. Alexander, Production Manager.

KYUK-TV
Bethel
Ch. 4

Licensee: Bethel Broadcasting Inc., Box 468, Bethel, AK 99559.

Studio: Box 468, Bethel, AK 99559.

Telephone: 907-543-3131.

Technical Facilities: Channel No. 4 (66-72 MHz). Authorized power: 4.6-kw visual, 1.16-kw aural. Antenna: 200-ft. above av. terrain, 255-ft. above ground, 280-ft. above sea level.

Latitude	60°	47'	33"
Longitude	161°	46'	22"

Transmitter: 640 Radio St.

Satellite Earth Station: Collins, 10-meter; Collins, Rockwell receivers.

AM Affiliate: KYUK, 5-kw, 580 kHz.

News Service: AP.

Ownership: Bethel Bcstg. Inc. Myron Nanney, pres.

Began Operation: September 14, 1972.

Represented (legal): Wilkinson, Barker, Knauer & Quinn.

Personnel:

- Jerry Brigham, General Manager.
- Brad Humelsine, Chief Engineer.
- Kim McDonald, Program Director.
- John McDonald, Production Manager.

KUAC-TV
Fairbanks
Ch. 9

Licensee: University of Alaska, KUAC, Fairbanks, AK 99775-1420.

Studio: U. of Alaska, Theatre Bldg., Fairbanks, AK 99775-1420.

Telephone: 907-474-7491.

Technical Facilities: Channel No. 9 (186-192 MHz). Authorized power: 46.8-kw visual, 8.33-kw aural. Antenna: 500-ft. above av. terrain, 151-ft. above ground, 1451-ft. above sea level.

Latitude	64°	54'	42"
Longitude	147°	46'	38"

Transmitter: Ridge approx. 1-mi. N of Farmers Loop Rd., 4.5-mi. from Fairbanks.

Satellite Earth Station: Andrew, 10-meter; Collins receivers.

FM Affiliate: KUAC-FM, 10.5-kw, 104.7 MHz (No. 284), 440-ft.

News Services: AP, APRN, NPR.

Ownership: University of Alaska.

Began Operation: December 22, 1971.

Represented (legal): Cohn & Marks.

Personnel:

- Bruce Smith, General Manager.
- Ann Thorsen, News Director.
- Greg Ruff, Program Director.
- Kate Pendleton, Promotion Director.
- Tom McGrane, Engineering Director.
- John Relsinger, Chief Engineer.
- Adele Chase, Business Manager.
- Carole Romberg, Marketing Director.
- Sandra Stora, Development Director.

KTOO-TV
Juneau
Ch. 3

Licensee: Capital Community Bcstg. Inc., 224 4th St., Juneau, AK 99801.

Studio: 224 4th St., Juneau, AK 99801.

Telephone: 907-586-1670. Fax: 907-586-3612.

Technical Facilities: Channel No. 3 (60-66 MHz). Authorized power: 2.45-kw visual, 0.49-kw aural. Antenna: Minus 1016-ft. above av. terrain, 259-ft. above ground, 308-ft. above sea level.

Latitude	58°	18'	03.80"
Longitude	134°	25'	21.30"

Transmitter: Federal Bldg., 9th & Glacier Ave., Juneau.

Satellite Earth Station: Collins, 10-meter.

FM Affiliate: KTOO-FM, 2.4-kw, 104.3 MHz (No. 282).

News Service: AP.

Ownership: Capital Community Bcstg. Inc. Sioux Plummer, chairman.

Began Operation: October 1, 1978.

Represented (legal): Schwartz, Woods & Miller.

Personnel:

- Sioux Plummer, Chairman.
- Betsy Longenbaugh, Vice Chairman.
- Bill Legere, Vice President.
- Stephen F. Sorensen, Treasurer.
- James Mahan, Production Manager.
- Betsy Breneman, Program Director.
- Linda Walther, Promotion Director.
- Lori Brotherton, Business Manager.

Arizona

KAET
Phoenix
Ch. 8

Licensee: Arizona Board of Regents, Arizona State University, Tempe, AZ 85287-1405.

Studio: Stauffer Communications Arts Bldg., Tempe, AZ 85281.

Telephone: 602-965-3506. Fax: 602-965-1000.

Technical Facilities: Channel No. 8 (180-186 MHz). Authorized power: 316-kw visual, 47.4-kw aural. Antenna: 1756-ft. above av. terrain, 308-ft. above ground, 2953-ft. above sea level.

Latitude	33°	20'	00"
Longitude	112°	03'	49"

Transmitter: South Mountain, 5-mi. S of Phoenix.

Multichannel TV Sound: Stereo & separate audio program.

Satellite Earth Stations: Collins, 10-meter; Simulsat, 5-meter; Collins, Microdyne receivers.

News Service: AP.

Ownership: Arizona Board of Regents for Arizona State U.

Began Operation: January 30, 1961.

Represented (legal): Schwartz, Woods & Miller.

Represented (engineering): Hammett & Edison Inc.

Personnel:

- Charles R. Allen, General Manager.
- Lee C. Frischknecht, Assistant General Manager.
- Beth E. Vershure, Station Manager.
- John Martinez, Operations Manager.
- Michael A. Thomsen, Educational Telecommunications Manager.
- John F. Wilson, Program Manager.
- Ray G. Murdock, Business Manager.
- Joseph J. Manning, Engineering Manager.
- Kelly N. McCullough, Development Manager.
- Barbara L. Maack, Creative Services Manager.

Public/ETV Stations—Arizona

Michael K. Wong, News Director.
John F. Lang II, Marketing Manager.
Pam Stevenson, Production Manager.

KUAS-TV Tucson Ch. 27

Licensee: Arizona Board of Regents, Modern Languages Bldg., Room 225, U. of Arizona, Tucson, AZ 85721.

Studio: Modern Languages Bldg., Room 225, U. of Arizona, Tucson, AZ 85721.

Telephone: 602-621-7365. Fax: 602-621-9105.

Technical Facilities: Channel No. 27 (548-554 MHz). Authorized power: 30.2-kw max. visual, 3-kw max. aural. Antenna: 573-ft. above av. terrain, 30-ft. above ground, 3125-ft. above sea level.

Latitude	32°	12'	53"
Longitude	111°	00'	21"

Transmitter: Tumamoc Hill, Tucson.

Ownership: U. of Arizona. Dr. Henry Koffler, pres.

Began Operation: July 18, 1988.

Represented (legal): Dow, Lohnes & Albertson.

Personnel:

Donald Burgess, Station Manager.
Hector Gonzales, News Director.
Olivia Smith, Program Director.
Mike Serres, Promotion & Marketing Director.
Mark Wiruth, Business Manager.
Tom Boone, Chief Engineer.

KUAT-TV Tucson Ch. 6

Licensee: Arizona Board of Regents, Modern Languages Bldg., U. of Arizona, Tucson, AZ 85721.

Studio: Modern Languages Bldg., U. of AZ, Tucson, AZ 85721.

Telephone: 602-621-5828.

Technical Facilities: Channel No. 6 (82-88 MHz). Authorized power: 35.5-kw visual, 3.55-kw aural. Antenna: 3635-ft. above av. terrain, 192-ft. above ground, 8722-ft. above sea level.

Latitude	32°	24'	55"
Longitude	110°	42'	54"

Transmitter: Mount Bigelow, 18-mi. NE of Tucson.

Multichannel TV Sound: Stereo only.

Satellite Earth Station: Collins, 10-meter; Rockwell, Scientific-Atlanta receivers.

AM Affiliate: KUAT, 50-kw, 1550 kHz.

FM Affiliate: KUAT-FM, 12.5-kw, 90.5 MHz (No. 213), 3580-ft.

Ownership: U. of Arizona. Dr. Henry Koffler, pres.

Began Operation: March 8, 1959.

Represented (legal): Dow, Lohnes & Albertson.

Personnel:

Donald Burgess, General Manager.
Ronald Stewart, Director of Engineering.
Hector Gonzales, News Director.
Doris Groom, Development Manager.
Olivia Smith, Program Manager.
Fran Sherlock, Production Manager.
Mike Serres, Promotion & Marketing Director.
Mark Wiruth, Business Manager.

Arkansas

KETG Arkadelphia Ch. 9

Licensee: Arkansas ETV Commission, 350 S. Donaghey St., Box 1250, Conway, AR 72032.

Studio: See KETS, Little Rock.

Telephones: 501-682-2386; 501-450-1727. Fax: 501-682-4122.

Technical Facilities: Channel No. 9 (186-192 MHz). Authorized power: 316-kw visual, 31.6-kw aural. Antenna: 1066-ft. above av. terrain, 1110-ft. above ground, 1340-ft. above sea level.

Latitude	33°	54'	26"
Longitude	93°	06'	46"

Transmitter: 2-mi. SE of Gurdon, AR.

Satellite Earth Stations: In operation.

News Service: PBS.

Ownership: Arkansas ETV Commission. George Campbell, chmn.; Rochelle Betton, secy.; Susan Howarth, exec. dir.

Began Operation: October 2, 1976.

Personnel: See KETS, Little Rock.

KAFT Fayetteville Ch. 13

Licensee: Arkansas ETV Commission, 350 S. Donaghey St., Box 1250, Conway, AR 72032.

Studio: See KETS, Little Rock.

Telephones: 501-682-2386; 501-450-1727. Fax: 501-682-4122.

Technical Facilities: Channel No. 13 (210-216 MHz). Authorized power: 316-kw visual, 31.6-kw aural. Antenna: 1680-ft. above av. terrain, 1138-ft. above ground, 3449-ft. above sea level.

Latitude	35°	48'	53"
Longitude	94°	01'	41"

Transmitter: 5.7-mi. NE of Winslow.

Satellite Earth Stations: In operation.

News Service: PBS.

Ownership: Arkansas ETV Commission. George Campbell, chmn.; Rochelle Betton, secy.; Susan Howarth, exec. dir.

Began Operation: September 18, 1976.

Personnel: See KETS, Little Rock.

KTEJ Jonesboro Ch. 19

Licensee: Arkansas ETV Commission, 350 S. Donaghey St., Box 1250, Conway, AR 72032.

Studio: See KETS, Little Rock.

Telephones: 501-682-2386; 501-450-1727. Fax: 501-682-4122.

Technical Facilities: Channel No. 19 (500-506 MHz). Authorized power: 1232-kw max. visual, 123-kw max. aural. Antenna: 1020-ft. above av. terrain, 945-ft. above ground, 1345-ft. above sea level.

Latitude	35°	54'	14"
Longitude	90°	46'	14"

Transmitter: 1.6-mi. E of Bono, AR.

Satellite Earth Stations: In operation.

News Service: PBS.

Ownership: Arkansas ETV Commission. George Campbell, chmn.; Rochelle Betton, secy.; Susan Howarth, exec. dir.

Began Operation: May 1, 1976.

Personnel: See KETS, Little Rock.

KETS Little Rock

Ch. 2

Licensee: Arkansas ETV Commission, 350 S. Donaghey St., Box 1250, Conway, AR 72032.

Studio: 350 S. Donaghey St., Conway, AR 72032.

Telephones: 501-682-2386; 501-450-1727. Fax: 501-682-4122.

Technical Facilities: Channel No. 2 (54-60 MHz). Authorized power: 100-kw visual, 10-kw aural. Antenna: 1781-ft. above av. terrain, 1775-ft. above ground, 2047-ft. above sea level.

Latitude	34°	28'	23"
Longitude	92°	12'	11"

Transmitter: U.S. Hwy. 65, 2-mi. N of Redfield, AR.

Satellite Earth Station: Collins, 10-meter; Collins receivers.

News Service: PBS.

Ownership: Arkansas ETV Commission. George Campbell, chmn.; Rochelle Betton, secy.

Began Operation: December 4, 1966.

Represented (legal): Dow, Lohnes & Albertson.

Personnel:

Susan Howarth, Executive Director.

Larry Foley, Associate Director.

John Cheek, Educational Director.

Gary Schultz, Director of Engineering.

Donna Smith, Business Manager.

Kathy Atkinson, Program Director.

Carole Adornetto, Production Director.

KEMV Mountain View

Ch. 6

Licensee: Arkansas ETV Commission, 350 S. Donaghey St., Box 1250, Conway, AR 72032.

Studio: See KETS, Little Rock.

Telephones: 501-682-2386; 501-450-1727. Fax: 501-682-4122.

Technical Facilities: Channel No. 6 (82-88 MHz). Authorized power: 100-kw visual, 10-kw aural. Antenna: 1390-ft. above av. terrain, 995-ft. above ground, 2515-ft. above sea level.

Latitude	35°	48'	47"
Longitude	92°	17'	24"

Transmitter: 1.5-mi. NNE of Fox, AR.

Satellite Earth Stations: In operation.

News Service: PBS.

Ownership: Arkansas ETV Commission. George Campbell, chmn.; Rochelle Betton, secy.; Susan Howarth, exec. dir.

Began Operation: November 16, 1980.

Personnel: See KETS, Little Rock.

KLEP Newark

Ch. 17

Licensee: Newark Public Schools, Hwy. 233, Newark, AR 72562.

Studio: Newark Public Schools, Hwy. 233, Newark, AR 72562.

Telephone: 501-799-8691.

Technical Facilities: Channel No. 17 (488-494 MHz). Authorized power: 14.9-kw max. visual, 1.49-kw max. aural. Antenna: 530-ft. above av. terrain, 455-ft. above ground, 848-ft. above sea level.

Latitude	35°	43'	25"
Longitude	91°	26'	40"

Transmitter: Hwy. 233, 1.5-mi. N of Newark.

Ownership: Newark Public Schools. Frankie Griffin, pres.; Bobby R. DePoyster, superintendent; T. W. Hall, Judy Barber, Ernie Pectol, Ron Abbott & Larry Langston, board members.

Began Operation: June 17, 1985.

Represented (engineering): E. Harold Munn Jr. & Associates Inc.

Personnel:

Fred Ahlborn, General Manager.

California

KRCB-TV

Cotati

Ch. 22

Licensee: Rural California Bcstg. Corp., 5850 Labath Ave., Rohnert Park, CA 94927.

Studio: 5850 Labath Ave., Rohnert Park, CA 94927.

Telephones: 707-585-8522; 415-883-2322.

Technical Facilities: Channel No. 22 (518-524 MHz). Authorized power: 68.2-kw max. visual, 6.82-kw max. aural. Antenna: 1928-ft. above av. terrain, 76-ft. above ground, 2520-ft. above sea level.

Latitude	38°	20'	54"
Longitude	122°	34'	37"

Transmitter: Sonoma Mountain Rd. 3.1-mi. WSW of Glen Ellen.

Satellite Earth Station: SatCom, 7-meter C-band; Scientific-Atlanta receivers.

Ownership: Rural California Broadcasting Corp. Marc Libarle, pres.; Gary Lester, v.p.; Fred Basseh, secy.; Mary Hermans, treas.

Began Operation: December 2, 1984.

Personnel:

Nancy Dobbs, General Manager.

Dawn Eisler-Smith, Program Manager.

John Thompson, Production Manager.

John Moorhead, Sales Manager.

Larry Stratton, Chief Engineer.

Karin Iwata, Membership Director.

KEET Eureka

Ch. 13

Licensee: Redwood Empire Public TV Inc., Box 13, Eureka, CA 95502.

Studio: 7246 Humboldt Hill Rd., Eureka, CA 95501.

Telephone: 707-445-0813.

Public/ETV Stations—California

Technical Facilities: Channel No. 13 (210-216 MHz). Authorized power: 181.2-kw visual, 16.4-kw aural. Antenna: 1690-ft. above av. terrain, 300-ft. above ground, 2989-ft. above sea level.

Latitude	40°	43'	36"
Longitude	123°	58'	19"

Transmitter: Barry Ridge, 10.8-mi. SE of Eureka.

Multichannel TV Sound: Stereo only.

Satellite Earth Station: Collins, 10-meter C-band; Collins receivers.

Ownership: Redwood Empire Public TV Inc.

Began Operation: April 14, 1969.

Personnel:

St. Clair B. Adams, General Manager.
 Karen Barnes, Assistant Manager & Programming Director.
 Joel M. Householter, Director of Engineering.
 Ken Erdman, Production Manager.
 Tom Johnson, Promotion Director.
 Monique Belanger, Business Manager.

KVPT Fresno Ch. 18

Licensee: Valley Public Television Inc., 1544 Van Ness Ave., Fresno, CA 93721.

Studio: 1544 Van Ness Ave., Fresno, CA 93721.

Telephone: 209-266-1800. **Fax:** 209-443-5433.

Technical Facilities: Channel No. 18 (494-500 MHz). Authorized power: 562-kw visual, 112-kw aural. Antenna: 2220-ft. above av. terrain, 245-ft. above ground, 3641-ft. above sea level.

Latitude	36°	44'	45"
Longitude	119°	16'	52"

Transmitter: Bear Mountain, 28-mi. E of Fresno.

Satellite Earth Station: Andrew, 10-meter C-band; Standard Communications receivers.

Ownership: Valley Public Television Inc. Mary Louise Vivier, chmn.

Began Operation: April 10, 1977.

Represented (legal): Fletcher, Heald & Hildreth.

Personnel:

Colin Dougherty, General Manager.
 Virginia Mikula, Development Director.
 John C. White, Program Director.
 Rodger Hixon, Chief Engineer.
 Joyce Weiss, Director of Finance.
 Kathy M. Porter, Public Information Director.

KOCE-TV Huntington Beach Ch. 50

Licensee: Board of Trustees, Coast Community College, 1370 Adams Ave., Costa Mesa, CA 92626.

Studio: 15751 Gothard St., Box 2476, Huntington Beach, CA 92647.

Telephone: 714-895-5623. **Fax:** 714-895-0852.

Technical Facilities: Channel No. 50 (686-692 MHz). Authorized power: 5010-kw max. & 430-kw horizontal visual, 501-kw max. & 43-kw horizontal aural. Antenna: 1083-ft. above av. terrain, 250-ft. above ground, 1516-ft. above sea level.

Latitude	33°	58'	19"
Longitude	117°	56'	57"

Transmitter: 16200 Skyline Dr., La Habra Heights.

Satellite Earth Station: Andrew, 10-meter C-band; Standard Communications receivers.

Ownership: Coast Community College District.

Began Operation: November 20, 1972.

Represented (legal): Tierney & Swift.

Represented (engineering): Hammett & Edison Inc.

Personnel:

Dr. Paul Berger, President, Board of Trustees.
 William A. Furniss, General Manager.
 Robert C. Moffett, Station Manager.
 Roberta Smith, Program Director.
 Jude Schaefer, Promotion Director.
 Rochelle McReynolds, Director, Major Gifts & Grants.
 Donald J. Sinex, Chief Engineer.

KCET Los Angeles Ch. 28

Licensee: Community TV of Southern California, 4401 Sunset Blvd., Los Angeles, CA 90027.

Studio: 4401 Sunset Blvd., Los Angeles, CA 90027.

Telephone: 213-666-6500. **TWX:** 910-321-4396.

Technical Facilities: Channel No. 28 (554-560 MHz). Authorized power: 2450-kw max. & 148-kw horizontal visual, 240-kw max. & 14.8-kw horizontal aural. Antenna: Directional, 3040-ft. above av. terrain, 363-ft. above ground, 6022-ft. above sea level.

Latitude	34°	13'	26"
Longitude	118°	03'	44"

Transmitter: Mount Wilson.

Multichannel TV Sound: Stereo & separate audio program.

Satellite Earth Stations: Andrew, 10-meter C-band; Hughes, 5-meter C-band; Collins, Hughes & Rockwell receivers.

Ownership: Community TV of Southern California. Sheldon I. Ausman, chmn.; E. Eric Johnson, vice chmn.; J. Patrick Whaley, secy.; Keith Larson, treas.

Began Operation: September 28, 1964.

Represented (legal): Arent, Fox, Kintner, Plotkin & Kahn.

Represented (engineering): Hammett & Edison Inc.

Personnel:

William H. Kobin, President & Chief Executive Officer.
 Donald Youpa, Executive Vice President.
 Gary Ferrell, Senior Vice President, Finance & Chief Financial Officer.
 Nancy Rishagen, Senior Vice President, Human Resources & Planning.
 Glenn Schroeder, Senior Vice President & General Counsel.
 Stephen Kulczycki, Senior Vice President & Station Manager.
 David Crippens, Senior Vice President, Educational Enterprises.
 Phylis Geller, Senior Vice President, National Productions.
 William Landers, Vice President, Engineering & Operations.
 Beatriz Olvera Stotzer, Vice President, Community Relations.
 Barbara Goen, Vice President, Public Information.
 Phil Aaland, Director of Technical Operations.
 Susan Dutton, Director of Development.
 Jim Kennedy, News Director.
 Jacqueline Kain, Director of Broadcasting.

KLCS Los Angeles Ch. 58

Grantee: Los Angeles Unified School District, Box 3307, Los Angeles, CA 90051.

Studio: 1061 W. Temple St., Los Angeles, CA 90012.

Telephone: 213-625-6958.

Technical Facilities: Channel No. 58 (734-740 MHz). Authorized power: 1910-kw max. & 550-kw horizontal visual, 110-kw horizontal aural. Antenna: 2870-ft. above av. terrain, 180-ft. above ground, 5836-ft. above sea level.

Latitude	34°	13'	26"
Longitude	118°	03'	45"

Transmitter: Mount Wilson.
Satellite Earth Stations: In operation; Scientific-Atlanta receivers.
Ownership: Los Angeles City Board of Education.
Began Operation: November 5, 1973.
Represented (legal): Cohn & Marks.
Personnel:
 Patricia Prescott Marshall, General Manager.
 Pelham Henry, Special Assistant to General Manager.
 John Russell, Chief Engineer.
 Sabrina Fair Thomas, Program Director.
 Mary Francisco, Business Manager.
 Lowell Thomas, Marketing Director.
 Hector Viera, Outreach Director.
 Bikki Lester, Outreach Director.

KIXE-TV Redding Ch. 9

Licensee: Northern California Educational TV Assn. Inc., 603 N. Market St., Redding, CA 96003.
Studio: 603 N. Market St., Redding, CA 96003.
Mailing Address: Box 9, Redding, CA 96099.
Telephone: 916-243-5493. Fax: 916-243-7443.
Technical Facilities: Channel No. 9 (186-192 MHz). Authorized power: 115-kw visual, 12-kw aural. Antenna: 3590-ft. above av. terrain, 99-ft. above ground, 6308-ft. above sea level.

Latitude	40°	36'	09"
Longitude	122°	39'	01"

Transmitter: Shasta-Bally.
Satellite Earth Station: Andrew, 10-meter C-band; Scientific-Atlanta & Standard Communications receivers.
Ownership: Northern California Educational TV Assn. Inc. Barbara McIver, chmn. & pres.; Demetra Kristensen, chief financial officer.
Began Operation: October 5, 1964.
Represented (legal): Schwartz, Woods & Miller.
Personnel:
 Jim Flood, General Manager.
 Myron Tisdell, Program Director.
 Milton Greaves, Producer.
 Kathy Coulter, Promotion Director.
 Linda Smith, Business Manager.
 Brantley Hunter, Station Engineer.

KVIE Sacramento-Stockton Ch. 6

Licensee: KVIE Inc., Box 6, Sacramento, CA 95812-0006.
Studio: 2595 Capitol Oaks Dr., Sacramento, CA 95833.
Mailing Address: Box 6, Sacramento, CA 95812-0006.
Telephone: 916-929-5843. Fax: 916-929-7215.
Technical Facilities: Channel No. 6 (82-88 MHz). Authorized power: 100-kw visual, 10-kw aural. Antenna: Circularly polarized, 1861-ft. above av. terrain, 1869-ft. above ground, 1871-ft. above sea level.

Latitude	38°	16'	18"
Longitude	121°	30'	18"

Transmitter: 1400 Twin Cities Rd., Walnut Grove, CA.

Multichannel TV Sound: Stereo & separate audio program.
Satellite Earth Station: Superior, 4.5-meter C-band; Standard Agile Omni receivers.
News Service: PBS.
Ownership: KVIE Inc.
Began Operation: February 23, 1959.
Represented (legal): Dow, Lohnes & Albertson.
Personnel:
 John Hershberger, President & General Manager.
 Sandee Harden, Station Manager.
 Michael Wall, Chief Engineer.
 Jan Timon, Vice President, Programming & Technical Services.
 Susan Prince, Program Director.

KVCR-TV San Bernardino Ch. 24

Licensee: San Bernardino Community College District, 441 W. 8th St., San Bernardino, CA 92410.
Studio: 701 S. Mount Vernon Ave., San Bernardino, CA 92410.
Telephone: 714-888-6511.
Technical Facilities: Channel No. 24 (530-536 MHz). Authorized power: 1318-kw max. & 991-kw horizontal visual, 131.8-kw max. & 99.1-kw horizontal aural. Antenna: 1641-ft. above av. terrain, 213-ft. above ground, 3166-ft. above sea level.

Latitude	33°	57'	57"
Longitude	117°	17'	05"

Transmitter: Approx. 1.5-mi. NE of Box Springs.
Satellite Earth Station: Collins, 10-meter; Collins receivers.
FM Affiliate: KVCR, 24.5-kw, 91.9 MHz (No. 220), 120-ft.
News Services: PBS, UPI.
Ownership: San Bernardino Community College District. Allen Gresham, chmn.; Stuart M. Bundy, chancellor.
Began Operation: September 11, 1962.
Represented (legal): Tierney & Swift.
Personnel:
 Thomas Little, General Manager.
 Lew Warren, Station Manager.
 Patty Littlejohn, Community Service Director.
 Don Leiffer, Publicity Director.
 Al Gondos, Production Manager.
 Dave Hinman, Development Director.
 Thomas Guptill, Chief Engineer.

KPBS San Diego Ch. 15

Licensee: Board of Trustees, The California State University for San Diego State University.
Studio: San Diego State University, San Diego, CA 92182.
Mailing Address: 5164 College Ave., San Diego, CA 92182.
Telephones: 619-594-1515; 619-265-6489. Fax: 619-265-6417.
Technical Facilities: Channel No. 15 (476-482 MHz). Authorized power: 3020-kw max. visual, 302-kw max. aural. Antenna: 2010-ft. above av. terrain, 224-ft. above ground, 2791-ft. above sea level.

Latitude	32°	41'	47"
Longitude	116°	56'	07"

Transmitter: Mount San Miguel, 13-mi. E of San Diego.
Multichannel TV Sound: Stereo & separate audio program.

Public/ETV Stations—California

Satellite Earth Stations: Andrew, 10-meter C-band; Anbter-Mark, 5-meter C-band; Comtech, 3.8-meter Ku-band; Collins, Scientific-Atlanta & Standard Communications receivers.

FM Affiliate: KPBS-FM, 1.75-kw, 89.5 MHz (No. 208), 1902-ft.

News Service: AP.

Ownership: The California State University for San Diego State U.

Began Operation: June 25, 1967.

Represented (legal): Bryan, Cave, McPheeters & McRoberts.

Personnel:

Paul J. Steen, General Manager.
 Donald R. Martin, Telecommunications Manager.
 Gloria Penner Snyder, Director of Television Program Production.
 Horst Bruenjes, Administration Manager.
 John B. Folsom, Engineering Manager.
 William Haught, Chief Engineer.
 Patricia Finn, Promotion Director.
 Judith Lemoncelli, Corporate Development Director.
 Doug Myrland, Marketing & Communications Manager.

KMTP-TV San Francisco

Ch. 32

Grantee: Minority Television Project, 71 Stevenson St., Suite 1900, San Francisco, CA 94105.

Studio: 71 Stevenson St., San Francisco, CA 94105.

Telephone: 415-882-5566. **Fax:** 415-495-5123.

Technical Facilities: Channel No. 32 (578-584 MHz). Authorized power: 1333-kw visual, 132-kw aural. Antenna: 1670-ft. above av. terrain, 980-ft. above ground, 1810-ft. above sea level.

Latitude	37°	45'	20"
Longitude	122°	27'	05"

Transmitter: Mount Sutro.

Ownership: Minority Television Project.

Began Operation: August 31, 1991.

Personnel:

Otis McGee Jr., President & General Manager.
 Will Washington, Chief Engineer.
 Bonnie Asano, Secretary.
 Adam Powell III, Program Director.

KQED San Francisco

Ch. 9

Licensee: KQED Inc., 500 8th St., San Francisco, CA 94103.

Studio: 500 8th St., San Francisco, CA 94103.

Telephone: 415-864-2000. **Fax:** 415-553-2380.

Technical Facilities: Channel No. 9 (186-192 MHz). Authorized power: 316-kw visual, 63.2-kw aural. Antenna: 1670-ft. above av. terrain, 980-ft. above ground, 1810-ft. above sea level.

Latitude	37°	45'	20"
Longitude	122°	27'	05"

Transmitter: Mount Sutro, San Francisco.

Multichannel TV Sound: Stereo & separate audio program.

Satellite Earth Station: Collins, 10-meter C-band; Collins, Scientific-Atlanta receivers.

FM Affiliate: KQED-FM, 110-kw, 88.5 MHz (No. 203), 1270-ft.

News Service: AP.

Ownership: KQED Inc. Walter K. Morris, chmn.; Robert L. Green, vice-chmn.; Josefina C. Baltodano, secy.

Began Operation: April 2, 1954.

Represented (legal): Dow, Lohnes & Albertson.

Personnel:

Anthony S. Tiano, President & General Manager.
 Eugene S. Zastrow, Executive Vice President & Director of Engineering.
 Robert A. Johnston Jr., Chief Financial Officer.
 David Hosley, Vice President & TV Station Manager.
 Marjorie Poore, Vice President, National Productions.
 Kevin Harris, Program Director.
 Michael Schwarz, Director, Current Affairs.
 Milton Chen, Director, Instructional Television Services.
 Susan McCormick, Publisher, San Francisco Focus Magazine.

KTEH San Jose

Ch. 54

Licensee: KTEH-TV Foundation, 100 Skyport Dr., San Jose, CA 95115.

Studio: 100 Skyport Dr., San Jose, CA 95115.

Telephone: 408-998-5554.

Technical Facilities: Channel No. 54 (710-716 MHz). Authorized power: 661-kw max. visual, 132-kw max. aural. Antenna: 1922-ft. above av. terrain, 137-ft. above ground, 2707-ft. above sea level.

Latitude	37°	29'	07"
Longitude	121°	51'	57"

Transmitter: Monument Peak, 10-mi. N of San Jose.

Ownership: KTEH-TV Foundation. Emery H. Rogers, chmn.; Richard P. Napoli, vice chmn.; Thomas E. Fanella, pres.; Pete Whitman, secy.

Began Operation: October 19, 1964.

Represented (legal): Schwartz, Woods & Miller.

Personnel:

Thomas Fanella, President & General Manager.
 Kay Ingram, Broadcasting Director.
 Frank Foge, Chief Engineer.
 Nancy Baldacci, Traffic Specialist.
 Karen Roberts, Program Manager.
 Cheryl Walter, Finance Manager.

KCSM-TV San Mateo-San Francisco

Ch. 60

Licensee: San Mateo County Community College District, 1700 W. Hillsdale Blvd., San Mateo, CA 94402.

Studio: 1700 W. Hillsdale Blvd., San Mateo, CA 94402.

Telephones: 415-574-6202; 415-574-6586.

Technical Facilities: Channel No. 60 (746-752 MHz). Authorized power: 1550-kw visual, 155-kw aural. Antenna: 1210-ft. above av. terrain, 181-ft. above ground, 752-ft. above sea level.

Latitude	37°	41'	07"
Longitude	122°	26'	01"

Transmitter: Mount San Bruno, San Francisco.

FM Affiliate: KCSM, 14-kw, 91.1 MHz (No. 216), 330-ft.

News Service: AP.

Ownership: San Mateo County Community College District. Glenn P. Smith, chancellor; Dr. Lois Callahan, pres.

Began Operation: October 12, 1964.

Represented (legal): Tierney & Swift.

Represented (engineering): Hammett & Edison Inc.

Personnel:

Richard Zanardi, General Manager.

Julie Jacob, Program Director.
Francis J. Morgan, Chief Engineer.
Nedra Moore, Traffic Director.
Jim Threlkeld, Production Manager.
Claire Mack, Community Affairs.

KFTL
Stockton
Ch. 64

Licensee: Family Stations Inc., 403 McCormick St., San Leandro, CA 94577.
Studios: 403 McCormick St., San Leandro, CA 94577; 3108 Fulton Ave., Sacramento, CA 95821.
Telephone: 209-943-6464; 415-632-5385. Fax: 415-632-8943.
Technical Facilities: Channel No. 64 (770-776 MHz). Authorized power: 1950-kw max. visual, 195-kw max. aural. Antenna: 2982-ft. above av. terrain, 114-ft. above ground, 3664-ft. above sea level.

Latitude	37°	53'	35"
Longitude	121°	53'	58"

Transmitter: 9-mi. SE of Concord on N peak of Mount Diablo.
Multichannel TV Sound: Stereo & separate audio program.
Satellite Earth Station: Paracclipse, 3.5-meter Ku & C-band; DX Antenna receivers.
AM Affiliate: KEBR, 1210 kHz.
FM Affiliate: KEAR, 80-kw, 106.9 MHz.
Ownership: Family Stations Inc.
Began Operation: November 12, 1987.
Represented (legal): Dow, Lohnes & Albertson.
Represented (engineering): Robert A. Jones.

Personnel:
Matt Tutor, General Manager.
Paul Strieby, Chief Engineer.
Richard Yin, Business Manager.
Betina Montez, Promotion Director.

KNXT,
Visalia
Ch. 49

Licensee: Diocese of Fresno Education Corp., 1550 N. Fresno St., Fresno, CA 93703.
Studios: 1550 N. Fresno St., Fresno, CA 93703; 520 N. Church St., Visalia, CA 93291.
Telephone: 209-488-7440. Fax: 209-488-7444.
Technical Facilities: Channel No. 49 (680-686 MHz). Authorized power: 2150-kw max. visual, 215-kw max. aural. Antenna: 2738-ft. above av. terrain, 170-ft. above ground, 5886-ft. above sea level.

Latitude	36°	17'	14"
Longitude	118°	50'	17"

Transmitter: Section 9, R28E, T18S, Visalia.
Satellite Earth Stations: Comtech, 5-meter; Prodelin, 4-meter; Comtech, 3.6-meter; M/A-Com, Microdyne receivers.
News Service: CNN Headline News.
Ownership: Diocese of Fresno Education Corp. Joseph J. Madera, pres.; J. Wayne Hayes, v.p.; John Esquivel, secy.-treas.
Began Operation: November 2, 1986.
Represented (legal): Reed, Smith, Shaw & McClay.
Represented (engineering): Serge Bergen.
Personnel:
Marvin G. Harrison, General Manager.
Rosa Maria Gendron, Traffic Director.

Michael Jordan, Program Director.
Betty Gerardin, Special Events Coordinator.

KCAH
Watsonville
Ch. 25

Licensee: California Community TV Network, Box 1541, Salinas, CA 93902.
Studio: 843 S. Main St., Salinas, CA 93901.
Mailing Address: 4345 Telegraph Ave., Oakland, CA 94609.
Telephones: 415-601-0171; 408-754-1540.
Technical Facilities: Channel No. 25 (536-542 MHz). Authorized power: 52.8-kw max. visual. Antenna: 2198-ft. above av. terrain, 98-ft. above ground, 3176-ft. above sea level.

Latitude	36°	45'	22"
Longitude	121°	30'	05"

Transmitter: Fremont Peak, Gabilan Range, 9-mi. NE of Salinas.
Ownership: California Community Television Network. Gary Delgado, pres.; Arlene Kimata, secy.; Gary Kitahata, treas.
Began Operation: November 19, 1989.
Represented (legal): M. Fred Friedman.
Represented (engineering): Broadcast Technical Services.
Personnel:
Arlene Kimata, General Manager.
Emma Torres, Program Director.

Colorado

KBDI-TV
Broomfield
Ch. 12

Licensee: Front Range Educational Media Corp., Box 1740, Denver, CO 80201.
Studio: 2246 Federal Blvd., Denver, CO 80211.
Telephone: 303-458-1200. Fax: 303-458-6634.
Technical Facilities: Channel No. 12 (204-210 MHz). Authorized power: 229-kw visual, 22.9-kw aural. Antenna: 2420-ft. above av. terrain, 66-ft. above ground, 11496-ft. above sea level.

Latitude	39°	40'	55"
Longitude	105°	29'	49"

Requests CP for change to 316-kw visual, 1234-ft. above av. terrain, 663-ft. above ground, 7664-ft. above sea level, lat. 39° 43' 54", long. 105° 14' 10", transmitter adjacent to 950 N. Lookout Mountain Rd., Golden. BPET-900302KE.
Transmitter: Squaw Mountain, 4-mi. S of Idaho Springs.
Satellite Earth Station: Prodelin, 4.5-meter C-band; M/A-Com, Scientific-Atlanta receivers.
Ownership: Front Range Educational Media Corp. Sheila Davaney, pres.; Francisco Rios, secy.
Began Operation: February 22, 1980.
Represented (legal): Mintz, Levin, Cohn, Ferris, Glovsky & Popeo.
Personnel:
Ted Krichels, General Manager.
Steve Austin, Director of Engineering & Operations.
Avon Kilian, Program Manager.
Diane Markrow, Program Director.
Christie Holtz, Marketing Director.

Public/ETV Stations—Colorado

KRMA-TV Denver Ch. 6

Licensee: Council for Public Television, Channel 6 Inc., 1261 Glenarm Place, Denver, CO 80204-9972.

Studio: 1261 Glenarm Place, Denver, CO 80204-9972.

Telephone: 303-892-6666. **Fax:** 303-825-5844.

Technical Facilities: Channel No. 6 (82-88 MHz). Authorized power: 100-kw visual, 32.7-kw aural. Antenna: 880-ft. above av. terrain, 210-ft. above ground, 7676-ft. above sea level.

Latitude	39°	43'	47"
Longitude	105°	14'	59"

Holds CP for change to 37.2-kw visual, 5.6-kw aural, 1230-ft. above av. terrain, 463-ft. above ground, 7982-ft. above sea level; lat. 39° 43' 48", long. 105° 15' 00", transmitter to Colorow Rd., 2.5-mi. SW of Golden. BPET-900116KF.

Transmitter: 2.5-mi. SW of center of Golden on Lookout Mountain.

Multichannel TV Sound: Stereo & separate audio program.

Satellite Earth Stations: Andrew, 10-meter C-band; Comsert, 1.5-meter Ku-band; Collins, General Instrument, Scientific-Atlanta receivers.

Ownership: Denver Council for Public TV, Channel 6 Inc. Carle Stenmark, chmn.; Thomas Gibson, vice chmn.; Suzie Robinson, secy.; Kenneth Doyle, treas.

Began Operation: January 30, 1956.

Represented (legal): Dow, Lohnes & Albertson.

Represented (engineering): Kessler & Gehman Associates Inc.

Personnel:

Donald D. Johnson, President & General Manager.
James Morgese, Station Manager.
Trudy Fowler, Director of Development & Marketing.
Ronald K. Salek, Director of Programming & Production.
Keith E. Swanson, Director of Administration & Finance.
Michael C. Halpin, Director of Operations.
Don Kinney, Senior Producer, Public Affairs.
Scott F. Scheel, Director of Engineering.
Bill Thorn, Promotion Director.
Donna R. Sanford, Assistant Program Manager.

KWBI-TV Denver Ch. 41

Licensee: Colorado Christian University, 16075 W. Belleview Ave., Morrison, CO 80465-9698.

Studio: 16075 W. Belleview Ave., Morrison, CO 80465-9698.

Telephone: 303-697-5924. **Fax:** 303-697-5944.

Technical Facilities: Channel No. 41 (632-638 MHz). Authorized power: 741-kw max. visual, 74.1-kw max. aural. Antenna: 1153-ft. above av. terrain, 45-ft. above ground, 8010-ft. above sea level.

Latitude	39°	35'	59"
Longitude	105°	12'	35"

Transmitter: 0.6-mi. E of Turkey Creek Canyon Rd., near Indian Hills.

Satellite Earth Stations: Paraclypse, 3-meter C-band; 3-meter C-band; Echosphere receivers.

FM Affiliate: KWBI, 91.1 MHz, 100 kw, 1184-ft.

Ownership: Colorado Christian U. Gerald Stafford, chmn.; Dr. Kenel J. Touryan, vice chmn.; Keith Williams, secy.; Roland Hieb, treas.

Began Operation: August 20, 1988.

Represented (legal): Pepper & Corazzini.

Represented (engineering): Vir James, P.C., Broadcast Engineering.

Personnel:

Michael K. Brinks, General Manager.

Al Stewart, Chief Engineer.
Shelly Frohs, Program & Promotion Director.

KTSC Pueblo-Colorado Springs Ch. 8

Licensee: University of Southern Colorado, Pueblo, CO 81001.

Studio: 2200 Bonforte Blvd., Pueblo, CO 81001-4901.

Telephone: 303-543-8800.

Technical Facilities: Channel No. 8 (180-186 MHz). Authorized power: 316-kw visual, 63.1-kw aural. Antenna: 1224-ft. above av. terrain, 977-ft. above ground, 6195-ft. above sea level.

Latitude	38°	22'	24"
Longitude	104°	33'	27"

Holds CP for change to 233-kw visual, 2387-ft. above av. terrain, 315-ft. above ground, 9725-ft. above sea level, lat. 38° 44' 41.00", long. 104° 51' 37.50", transmitter to SW of Colorado Springs, atop Cheyenne Mountain. BPET-900122KE.

Transmitter: Baculite Mesa, 8-mi. NE of Pueblo.

Satellite Earth Station: Collins, 10-meter; Rockwell receivers.

Ownership: University of Southern Colorado.

Began Operation: February 3, 1971.

Personnel:

Gregory B. Sinn, General Manager.
Tom Aube, Chief Engineer.
Joni Hiltz, Development Specialist.
Sean Patrick Anglum, Promotion Director.
Ron Weekes, Production Supervisor.
Charles Barker, Traffic Manager.

Connecticut

WEDW Bridgeport Ch. 49

Licensee: Connecticut Educational Telecommunications Corp., 240 New Britain Ave., Hartford, CT 06106.

Studio: 250 Harbor Dr., Stamford, CT 06902.

Telephone: 203-965-6080. **Fax:** 203-353-9086.

Technical Facilities: Channel No. 49 (680-686 MHz). Authorized power: 1950-kw max. visual. Antenna: 730-ft. above av. terrain, 476-ft. above ground, 1007-ft. above sea level.

Latitude	41°	16'	43"
Longitude	73°	11'	08"

Transmitter: Booth Hill, 6.9-mi. N of Bridgeport center.

Satellite Earth Stations: In operation; Scientific-Atlanta receivers.

News Service: AP.

Ownership: Connecticut Public Broadcasting Inc. Edgar Beckham, chmn., Noreen McGill, chief financial officer.

Began Operation: December 17, 1967.

Represented (legal): Dow, Lohnes & Albertson.

Represented (engineering): Harold Dorschug.

Personnel:

Jerry Franklin, President & Chief Executive Officer.
Candace Baker, General Manager.
Don Lamy, Chief Engineer.
Martha Nold, Director of Public Information.

**WEDH
Hartford**

Ch. 24

Licensee: Connecticut Educational Telecommunications Corp., 240 New Britain Ave., Hartford, CT 06126-0240.

Studio: 240 New Britain Ave., Hartford, CT 06106.

Telephone: 203-278-5310.

Technical Facilities: Channel No. 24 (530-536 MHz). Authorized power: 817-kw max. & 685-kw horizontal visual, 83-kw max. & 69.2-kw horizontal aural. Antenna: 855-ft. above av. terrain, 455-ft. above ground, 1158-ft. above sea level.

Latitude	41°	46'	27"
Longitude	72°	48'	20"

Transmitter: Deercloff Rd., Avon, CT.

Multichannel TV Sound: Stereo only.

Satellite Earth Stations: Transmit/receive Collins, 10-meter C-band; Collins, 4.5-meter C-band; Collins, Standard Communications receivers.

Ownership: Connecticut Public Broadcasting Inc. Edgar Beckham, chmn.

Began Operation: October 1, 1962.

Represented (legal): Schwartz, Woods & Miller.

Personnel:

- Jerry Franklin, President & Chief Executive Officer.
- Michael Watt, Senior Vice President Promotion & Membership.
- Donna Collins, Vice President, Sales & Marketing.
- Larry Rifkin, Vice President, Programming.
- Noreen McGill, Chief Financial Officer.
- Sharon Blair, Director of Program Development.
- Collin Kelleher, Director of Broadcasting & Engineering.
- John W. Kean, Manager, Technical Planning.
- Joe Zareski, Chief Engineer.
- Bob Douglas, News Director.

**WEDY
New Haven**

Ch. 65

Licensee: Connecticut Educational Telecommunications Corp., 240 New Britain Ave., Hartford, CT 06126-0240.

Studio: See WEDH, Hartford.

Technical Facilities: Channel No. 65 (776-782 MHz). Authorized power: 7.87-kw max. & 4.47-kw horizontal visual, 0.89-kw max. & 0.50-kw horizontal aural. Antenna: 270-ft. above av. terrain, 95-ft. above ground, 340-ft. above sea level.

Latitude	41°	19'	42"
Longitude	72°	54'	25"

Transmitter: East Rock Park, New Haven.

Satellite Earth Stations: Transmit/receive Collins, 10-meter C-band; Collins, 4.5-meter C-band; Collins, Standard Communications receivers.

Ownership: Connecticut Public Broadcasting Inc. Edgar Beckham, chmn.

Began Operation: December 1, 1974.

Personnel: See WEDH, Hartford.

**WEDN
Norwich**

Ch. 53

Licensee: Connecticut Educational Telecommunications Corp., 240 New Britain Ave., Hartford, CT 06126-0240.

Studio: See WEDH, Hartford.

Technical Facilities: Channel No. 53 (704-710 MHz). Authorized power: 801.6-kw max. & 737.86-kw horizontal visual, 80.16-kw max. & 73.78-kw horizontal aural. Antenna: 680-ft. above av. terrain, 460-ft. above ground, 995-ft. above sea level.

Latitude	41°	31'	11"
Longitude	72°	10'	04"

Transmitter: 3.2-mi. S of Fitchville, CT.

Satellite Earth Stations: Transmit/receive Collins, 10-meter; Collins, 4.5-meter; Collins, Standard Communications receivers.

Ownership: Connecticut Public Broadcasting Inc. Edgar Beckham, chmn.

Began Operation: March 5, 1967.

Personnel: See WEDH, Hartford.

Delaware

**WDPB
Seaford**

Ch. 64

Licensee: WHYI Inc., 625 Orange St., Wilmington, DE 19805.

Studio: See WHYI-TV, Wilmington.

Telephone: 302-888-1200.

Technical Facilities: Channel No. 64 (770-776 MHz). Authorized power: 191-kw max. visual, 19.1-kw max. aural. Antenna: 650-ft. above av. terrain, 657-ft. above ground, 666-ft. above sea level.

Latitude	38°	39'	15"
Longitude	75°	36'	42"

Transmitter: 6.9-mi. N of Laurel Airport on Virginia Ave., Seaford.

Ownership: WHYI Inc. William E. Learnard, chmn.; Frederick Breitenfeld Jr., pres.; A. Addison Roberts, treas.; Vivian W. Piasecki, secy.

Began Operation: December 4, 1981. Assignment of license from Delaware Citizens Committee to WHYI Inc. granted February 28, 1986.

Represented (legal): Schwartz, Woods & Miller.

Personnel:

- Ray Fantini, Engineer.
- See WHYI-TV, Wilmington, DE.

**WHYY-TV
Wilmington**

Ch. 12

Licensee: WHYI Inc., 150 N. 6th St., Philadelphia, PA 19106.

Studios: 7th & Orange Sts., Wilmington, DE 19801; 150 N. 6th St., Philadelphia, PA 19106.

Telephones: 215-351-1200; 302-575-1515. Fax: 215-351-0398.

Technical Facilities: Channel No. 12 (204-210 MHz). Authorized power: 309-kw visual, 30.9-kw aural. Antenna: 960-ft. above av. terrain, 1022-ft. above ground, 1369-ft. above sea level.

Latitude	40°	02'	30"
Longitude	75°	14'	24"

Transmitter: Roxborough Antenna Farm, Domino Lane & Umbria Ave., Philadelphia, PA.

Multichannel TV Sound: Stereo only.

Satellite Earth Stations: ChannelMaster, 4-meter C-band; Collins, 10-meter Ku & C-band; ChannelMaster, Standard Communications receivers.

FM Affiliate: WHYI-FM, 13.5-kw, 90.9 MHz (No. 215), 1131-ft.

News Service: AP.

Ownership: WHYI Inc. William E. Learnard, chmn.; Frederick Breitenfeld Jr., pres.; A. Addison Roberts, treas.; Vivian W. Piasecki, secy.

Began Operation: September 12, 1963.

Represented (legal): Schwartz, Woods & Miller.

Public/ETV Stations—Delaware

Personnel:

Frederick Breckenfeld Jr., President.
 Robert C. Altman, Vice President, Marketing & Development.
 William Osborne, Vice President, Community Development.
 Nessa Forman, Vice President, Communications.
 Robert Prindible, Vice President, Finance.
 David A. Othmer, Vice President & Television Station Manager.
 William Weber, Vice President, Engineering & Technical Operations.
 Harold M. Parsons Jr., Manager of Operations.
 Arthur Ellis, Associate Director, Public Information.
 John C. Doran, Chief Engineer.
 Nancy Karibjanian, News Director.
 Michael Quattrone, Program Director.
 Susan Groatorex, Director of Marketing.
 Pat Meller, Controller.
 Kathy Gilmore, Media Services.

District of Columbia

WETA-TV Washington

Ch. 26

Licensee: Greater Washington Educational Telecommunications Assn., Box 2626, Washington, DC 20013.

Studio: 3620 27th St. S, Arlington, VA 22206.

Telephone: 703-998-2600. Fax: 703-824-8343.

Technical Facilities: Channel No. 26 (542-548 MHz). Authorized power: 2250-kw max. visual & 1618-kw horizontal visual, 225-kw max. aural & 162-kw horizontal aural. Antenna: 770-ft. above av. terrain, 809-ft. above ground, 1049-ft. above sea level.

Latitude	38°	57'	49.40"
Longitude	77°	06'	18.20"

Transmitter: 5204 River Rd., Bethesda, MD.

Multichannel TV Sound: Stereo & separate audio program.

Satellite Earth Station: Vertex, 4.57-meter Ku-band; DX Engineering receivers.

FM Affiliate: WETA-FM, 75-kw, 90.9 MHz (No. 215), 610-ft.

News Services: Reuters, UPI.

Ownership: Greater Washington Educational Telecommunications Assn., a non-profit corporation composed of trustees representing public, educational & cultural institutions in the Washington, DC, Maryland & Virginia metropolitan area. David O. Maxwell, chmn.

Began Operation: October 2, 1961.

Represented (legal): Ginsburg, Feldman & Bress, Chartered.

Represented (engineering): Cohen, Dippell & Everist, P.C.

Personnel:

Sharon Rockefeller, President & General Manager.
 Neil Mahrer, Executive Vice President & Chief Operating Officer.
 Sally Wells, Senior Vice President, Development.
 M. Lynwood Helges Jr., Senior Vice President, Operations & Engineering.
 Richard Hutton, Senior Vice President, Programming & Production.
 Victoria Devlin, Senior Vice President, Development & Marketing.
 John Degenhard, Vice President, Finance & Administration.
 Elizabeth Campbell, Vice President, Community Affairs.
 Susan Richmond, Vice President, Membership.
 Tammy Robinson, Vice President, Cultural Affairs.
 Ricki Greene, Vice President, News & Public Affairs.
 Ann Pincus, Vice President, Communications.
 Nancy Farrow, Director, Human Resources.
 Jonathan Wells, Corporate Marketing Director.
 Richard Richter, Executive Producer, News & Public Affairs.
 Noel Gunther, General Counsel.
 Mary Schultz, Director, National Communications.

WHMM

Washington

Ch. 32

Licensee: Howard University, 2222 4th St. NW, Washington, DC 20059.

Studio: 2222 4th St. NW, Washington, DC 20059.

Telephone: 202-806-3200. Fax: 202-806-3300.

Technical Facilities: Channel No. 32 (578-584 MHz). Authorized power: 5000-kw max. & 1580-kw horizontal visual, 500-kw max. & 158-kw horizontal aural. Antenna: 700-ft. above av. terrain, 809-ft. above ground, 1049-ft. above sea level.

Latitude	38°	57'	49"
Longitude	77°	06'	18"

Transmitter: 5204 River Rd., Bethesda, MD.

Satellite Earth Stations: Scientific-Atlanta, 10-meter C-band; Paracclipse, 3-meter C-band; Scientific-Atlanta, Drake receivers.

Ownership: Howard University. John Jacobs, chmn.; Harry Garber, vice chmn.; Dr. James Edward Cheek, pres.; Dr. Constance S. Rotan, secy.; Melvin Jones, treas.

Began Operation: November 17, 1980.

Represented (engineering): Cohen, Dippell & Everist, P.C.

Personnel:

Edward Jones Jr., General Manager.
 Brenda Otis, Programming & Production Director.
 Marva Walton, Business Manager.
 Isaac Minter, Special Projects Manager.
 Elliott Wiley, News Director.
 Sydney White, Marketing & Development Manager.
 Diane Hicks, Promotion Director.
 Leon Haines, Chief Engineer.

Florida

WRES

Cocoa

Ch. 68

Licensee: Brevard Community College, 1519 Clear Lake Rd., Cocoa, FL 32922.

Studio: 1519 Clearlake Rd., Cocoa, FL 32922.

Telephone: 407-632-1111. Fax: 407-631-3138.

Technical Facilities: Channel No. 68 (794-800 MHz). Authorized power: 26-kw visual, 2.8-kw max. aural. Antenna: 400-ft. above av. terrain, 400-ft. above ground, 417-ft. above sea level.

Latitude	28°	21'	14"
Longitude	80°	48'	57"

Holds CP for change to 5000-kw max. visual, 6-kw max. aural, 941-ft. above av. terrain, 933-ft. above ground, 977-ft. above sea level; lat. 28° 18' 26", long. 80° 54' 48", transmitter to Deseret Ranches, Star Rte. 150, approx. 11.8-mi. WSW of Cocoa. BPET-900413KF.

Transmitter: 1.25-mi. SW of Hwy. 95 & Rte. 520, 5-mi. SW of Cocoa.

Satellite Earth Stations: Microdyne, 3-meter C-band; Microdyne, 3-meter Ku-band.

Ownership: Brevard Community College. Frank E. Williams, Bernard W. Simpkins, Rachel C. Moehle & Patrick F. Healy, dirs.

Began Operation: June 18, 1987.

Represented (legal): Bechtel, Borsari, Cole & Paxson.

Personnel:

Maxwell C. King, President.
 Harvey Jackson, General Manager.
 Phillip T. Wallace, Station Manager.
 Arthur Carlson, Chief Engineer.
 Lois Broyles, Production Manager.

WSFP-TV
Fort Myers

Ch. 30

Licensee: State Board of Regents, acting for and on behalf of University of South Florida, 4202 Fowler Ave., Tampa, FL 33620.

Studio: Channel 30 Dr., Bonita Springs, FL 33923.

Telephones: 813-598-9737; 813-489-9585.

Technical Facilities: Channel No. 30 (566-572 MHz). Authorized power: 1321-kw max. & 525-kw horizontal visual, 158-kw horizontal aural. Antenna: 965-ft. above av. terrain, 992-ft. above ground, 1022-ft. above sea level.

Latitude	26°	48'	54"
Longitude	81°	45'	44"

Transmitter: 2.9-mi. S of Tuckers Corner.

Satellite Earth Stations: In operation; Scientific-Atlanta receivers.

Ownership: South Florida University, State Board of Regents.

Began Operation: August 15, 1983.

Personnel:

- Dr. James B. Heck, General Manager.
- Kirk Lehtomaa, Station Manager.
- Earl Carron, Chief Engineer.
- Terry Dugas, Program Director.
- Toby Cook, Promotion Director.
- Kathy Carson, Business Manager.
- Debbie Ward, Marketing Director.

WTCE
Fort Pierce

Ch. 21

Licensee: Jacksonville Educators Bcstg. Inc., 10902 S. Wilcrest Dr., Houston, TX 34947.

Studio: 1040 S. 37th St., Fort Pierce, FL 34947.

Telephone: 407-489-2701.

Technical Facilities: Channel No. 21 (512-518 MHz). Authorized power: 3097-kw max. visual. Antenna: 483-ft. above av. terrain, 470-ft. above ground, 489-ft. above sea level.

Latitude	27°	26'	05"
Longitude	80°	21'	24"

Transmitter: S. 37th St. N, Whiteway Dairy Rd., St. Lucie-Fort Pierce.

Ownership: Jacksonville Educators Bcstg. Inc. Maurice Cadwalder, pres.-dir.; Paul F. Crouch, v.p.-dir.; Jane Duff, treas.-dir.; Norman G. Juggert, secy.-dir.

Began Operation: May 9, 1990.

Represented (legal): May & Dunne, Chartered.

Represented (engineering): John F. X. Browne & Associates P.C.

Personnel:

- Robert Constantino, Chief Engineer.

WUFT
Gainesville

Ch. 5

Licensee: State Board of Regents, acting for and on behalf of University of Florida, 2000 Journalism Bldg., WUFT, Gainesville, FL 32611.

Studio: Journalism & Communications Bldg., University of Florida, Gainesville, FL 32611.

Telephone: 904-392-5551.

Technical Facilities: Channel No. 5 (76-82 MHz). Authorized power: 100-kw visual, 20-kw aural. Antenna: 860-ft. above av. terrain, 869-ft. above ground, 1049-ft. above sea level.

Latitude	29°	42'	34"
Longitude	82°	23'	51"

Transmitter: Devil's Millhopper, 5.5-mi. NW of city.

Multichannel TV Sound: Stereo only.

Satellite Earth Stations: Collins, 10-meter C-band; 3.5-meter Ku-band; Collins receivers.

News Services: AP, CNN.

Ownership: Board of Regents, Florida State U. Mike Dunn, chief operating officer.

Began Operation: November 17, 1958.

Represented (legal): Schwartz, Woods & Miller.

Represented (engineering): Kessler & Gehman Associates Inc.

Personnel:

- Richard Lehner, General Manager.
- Lyn Ann Ganz, Station Manager & Program Director.
- Al Holt, Engineering Director.
- Richard Schneider, News Director.
- Larry Dankner, Business Manager.
- Deborah Rossi, Marketing Director.
- Brent Williams, Development Director.
- Frank Counts, Production Manager.
- Susan Wagner, Public Information Director.

WJCT
Jacksonville

Ch. 7

Licensee: WJCT Inc., 100 Festival Park Ave., Jacksonville, FL 32202.

Studio: 100 Festival Park Ave., Jacksonville, FL 32202.

Telephone: 904-353-7770. Fax: 904-358-6381.

Technical Facilities: Channel No. 7 (174-180 MHz). Authorized power: 316-kw visual, 31.6-kw aural. Antenna: 915-ft. above av. terrain, 1026-ft. above ground, 937-ft. above sea level.

Latitude	30°	16'	53"
Longitude	81°	34'	15"

Transmitter: 8675-2 Hogan Rd.

Satellite Earth Stations: Collins, 10-meter C-band; Scientific-Atlanta, 4.5-meter C-band; Collins, Scientific-Atlanta receivers.

FM Affiliate: WJCT-FM, 100-kw, 89.9 MHz (No. 210), 835-ft.

Ownership: WJCT Inc.

Began Operation: September 10, 1958.

Represented (legal): Schwartz, Woods & Miller.

Represented (engineering): Kessler & Gehman Associates Inc.

Personnel:

- Gene Napier, Executive Vice President & General Manager.
- Richard Brown, Vice President, Programming.
- Betty McIlwain, Vice President, Finance.
- Karen Duguid, Vice President, Development.
- Victor DiGenti, Vice President, Corporate Communications.
- Dan Kossoff, Vice President, Special Projects.
- Tim Bedore, Chief Engineer.
- Dick Heuer, Director of Programming Operations.
- Mattie Fraser, Director of Personnel.
- Twinda Braswell, Director, Volunteer Services.
- Donna Goddard, Director, Membership.
- Bill Weather, Director, Creative Services.

WJEB-TV
Jacksonville

Ch. 59

Licensee: Community Educational Television Inc., 3101 Emerson Expressway, Jacksonville, FL 32207.

Public/ETV Stations—Florida

Telephone: 714-665-2113.

Technical Facilities: Channel No. 59 (740-746 MHz). Authorized power: 3311-kw max. visual. Antenna: 948-ft. above av. terrain, 932-ft. above ground, 960-ft. above sea level.

Latitude	30°	16'	34"
Longitude	81°	33'	53"

Transmitter: 9090 Hogan Rd., Jacksonville.

Ownership: Community Educational Television Inc.

Began Operation: May 29, 1991.

Represented (engineering): John F. X. Browne & Associates, P.C.

Personnel:

Jane Duff, Administrative Director.
Joe Clarey, Chief Engineer.

WLRN-TV

Miami

Ch. 17

Licensee: School Board of Dade County, 1440 N.E. Second Ave., Miami, FL 33132.

Studio: 172 N.E. 15th St., Miami, FL 33132.

Telephones: 305-995-1717; 305-995-2299.

Technical Facilities: Channel No. 17 (488-494 MHz). Authorized power: 2767-kw visual, 276-kw aural. Antenna: Top-mounted on WPBT Tower, 1012-ft. above av. terrain, 1039-ft. above ground, 1049-ft. above sea level.

Latitude	25°	57'	29.50"
Longitude	80°	12'	44.10"

Transmitter: 695 N.W. 199th St., Miami, FL.

Multichannel TV Sound: Stereo & separate audio program.

Satellite Earth Stations: Microdyne, 5-meter Ku & C-band; Andrew, 10-meter C-band; Microdyne, 3.6-meter C-band; Collins, Microdyne receivers.

FM Affiliate: WLRN-FM, 100-kw, 91.3 MHz (No. 217), 659-ft.

News Services: NPR, FPR.

Ownership: Dade County School Board. Octavio Visiedo, superintendent.

Began Operation: September 7, 1962.

Represented (legal): Bryan, Cave, McPheeters & McRoberts.

Personnel:

Don MacCullough, General Manager.
Carla Cold, Assistant General Manager.
Rayward Dunnell, Program Manager.
Ron Raymond, Production Supervisor.
Joy Shaw, Director, Program Development.
Marcia Hope, Communications Manager.
Leonard Tave, Marketing Director.
Clarence Mosley, Director of Engineering.

WPBT

Miami-Fort Lauderdale

Ch. 2

Licensee: Community TV Foundation of South Florida Inc., 14901 N.E. Sesame St., Miami, FL 33181.

Studio: 14901 N.E. Sesame St., Miami, FL 33181.

Telephone: 305-949-8321.

Technical Facilities: Channel No. 2 (54-60 MHz). Authorized power: 100-kw visual, 15-kw aural. Antenna: Circularly polarized, 930-ft. above av. terrain, 938-ft. above ground, 934-ft. above sea level.

Latitude	25°	57'	29.50"
Longitude	80°	12'	44.10"

Transmitter: 695 N.W. 199th St., Miami.

Multichannel TV Sound: Stereo only.

Satellite Earth Stations: Transmit/receive Andrew; 9.3-meter C-band; Andrew, 10-meter C-band; Avantek, Collins, Standard Components receivers.

Ownership: Community TV Foundation of South Florida Inc.

Began Operation: August 12, 1955.

Represented (legal): Wilmer, Cutler & Pickering.

Represented (engineering): A. D. Ring & Associates, P.C.

Personnel:

George Dooley, President & Chief Executive Officer.
Barry Chase, Senior Vice President, National Production.
Linda O'Bryon, Senior Vice President, NBR Enterprises.
Craig Brush, Senior Vice President, Marketing.
John Felton, Vice President, Programming.
Michael Boylan, Vice President, Facilities Services.
John Reynolds, Vice President, Development.
Shirley C. Carroll, Vice President, Finance.
Diane Westfall, Vice President, Administrative Services.
Graham Simmons, Vice President, Engineering.
Jack Gibson, Programming Director.
Bette Martin, Program Publicity Manager.
Gerald Tangala, Facilities Operations Supervisor.

WCEU

New Smyrna Beach

Ch. 15

Licensee: Coastal Educational Broadcasters, Box 2811, Daytona Beach, FL 32120-2811.

Studio: 1200 Volusia Ave., Daytona Beach, FL 32114-2817.

Telephone: 904-254-4415. Fax: 904-254-3008.

Technical Facilities: Channel No. 15 (476-482 MHz). Authorized power: 708-kw max. visual, 35.4-kw max. aural. Antenna: 576-ft. above av. terrain, 569-ft. above ground, 606-ft. above sea level.

Latitude	29°	10'	24"
Longitude	81°	09'	24"

Holds CP for change to 674.5-kw max. visual, 33.72-kw max. aural, 1447-ft. above av. terrain, 1425-ft. above ground, 1479-ft. above sea level, lat. 28° 55' 16", long. 81° 19' 09", transmitter to 2-mi. SW of Orange City. BPET-871216KE.

Transmitter: 900 Indian Lake Rd., 7-mi. WSW of Daytona Beach.

Satellite Earth Stations: Odum, 5-meter C-band; Microdyne, 3.8-meter Ku & C-band; Standard Communications receivers.

Ownership: Daytona Beach Community College District. Kenneth B. Hawthorne, chmn.; Dr. Bobbie J. Primus, Alan Smolen, E. Russell Megonegal, David Burt, Charles Lichtigman, Christopher Likes & Catheryn S. Martin, dirs.

Began Operation: February 8, 1988.

Represented (legal): May & Dunne, Chartered.

Represented (engineering): Kessler & Gehman Associates Inc.

Personnel:

Dr. Don A. Thigpen, General Manager.
Russ Adkins, Station Manager.
William E. Schwartz, Chief Engineer.
Pete Miniscalco, Program Director.
Suzanne Reynolds, Promotion Director.
George Clark, Business Manager.
Sanoma Robertson, Marketing Director.

WMFE-TV

Orlando

Ch. 24

Licensee: Community Communications Inc., 11510 E. Colonial Dr., Orlando, FL 32817-4699.

Studio: 11510 E. Colonial Dr., Orlando, FL 32817-4699.

Telephone: 407-273-2300. **Fax:** 407-273-8462.

Technical Facilities: Channel No. 24 (530-536 MHz). Authorized power: 1260-kw max. & 1000-kw horizontal visual, 200-kw horizontal aural. Antenna: 1250-ft. above av. terrain, 1608-ft. above ground, 1673-ft. above sea level.

Latitude	28°	36'	08"
Longitude	81°	05'	38"

Transmitter: 3.5-mi. N of Bithlo, FL.

Satellite Earth Station: Collins, 10-meter; Collins receivers.

News Service: AP.

Ownership: Community Communications Inc., governed by a board of trustees. Leon Handley, chmn.

Began Operation: March 15, 1965.

Represented (legal): Schwartz, Woods & Miller.

Represented (engineering): Kessler & Gehman Associates Inc.

Personnel:

Stephen McKenney Steck, President & Chief Executive Officer.
 Malcolm Wall, Executive Vice President & Chief Operating Officer.
 Aldo Vivona, Vice President, Administration & Finance.
 Peter Dominowski, Vice President, Development.
 Ben Hardcastle, Vice President, Programming & Operations.
 Barbara Gibson, Promotion Manager.
 Mike Simmons, Chief Engineer.
 Sue Akomer, Business Manager.
 Beth Hunter, Marketing Manager.

WFSG Panama City Ch. 56

Licensee: Board of Regents of Florida, acting for & on behalf of Florida State University, 2565 Pottsdamer St., Tallahassee, FL 32310.

Studio: See WFSU-TV, Tallahassee.

Telephone: 904-487-3170.

Technical Facilities: Channel No. 56 (722-728 MHz). Authorized power: 1147.5-kw max. visual, 11.5-kw max. aural. Antenna: 500-ft. above av. terrain, 470-ft. above ground, 531-ft. above sea level.

Latitude	30°	22'	02"
Longitude	85°	55'	29"

Transmitter: 6-mi. NW adjacent to Steelfield Rd., 3.2-mi. W of Hwy. 79, near West Bay.

Satellite Earth Station: Transmit/receive Andrew, 10-meter; Standard Communications receivers.

Ownership: Board of Regents, Florida State U.

Began Operation: July 22, 1988.

Represented (legal): Bryan, Cave, McPheeters & McRoberts.

Represented (engineering): Charles T. Wooten Broadcast Engineering.

Personnel:

Madison Hodges, General Manager.
 Rick Johnson, Station Manager.
 Woodfin Walker, Director of Engineering.
 Dave Lauther, Chief Engineer.
 Mike Dunn, News & Programming Director.
 Kathleen Ismail, Production Manager.
 Donna Landrum, Business Manager.

WSRE Pensacola Ch. 23

Licensee: District Board of Trustees Pensacola Jr. College, Pensacola, FL.

Studio: 1000 College Blvd., Pensacola, FL 32504.

Telephone: 904-484-1200. **Fax:** 904-484-1255.

Technical Facilities: Channel No. 23 (524-530 MHz). Authorized power: 55-kw max. visual, 11-kw max. aural. Antenna: 481-ft. above av. terrain, 481-ft. above ground, 561-ft. above sea level.

Latitude	30°	26'	36"
Longitude	87°	14'	30"

Transmitter: 1403 W. Fairfield Dr., Pensacola.

Multichannel TV Sound: Stereo & separate audio program.

Satellite Earth Stations: Collins, 10-meter C-band; Microdyne, 3.5-meter Ku & C-band; Agile Omni, Standard Agile Omni receivers.

SNG Mobile Dish: Vertex, 2.6-meter Ku-band.

Ownership: Pensacola Junior College District Board of Trustees.

Began Operation: September 11, 1967.

Represented (legal): Oow, Lohnes & Albertson.

Personnel:

Allan Pizzato, General Manager.
 Jane Beckman, Business Manager.
 Steve Sox, Marketing Director.
 Stephen A. Agerton, Chief Engineer.

WFSU-TV Tallahassee Ch. 11

Licensee: Board of Regents of Florida, acting for and on behalf of Florida State University, 107 W. Gaines St., Tallahassee, FL 32304-4059.

Studio: 2565 Pottsdamer St., Florida State U., Tallahassee, FL 32310.

Telephone: 904-487-3170. **Fax:** 904-487-3093.

Technical Facilities: Channel No. 11 (198-204 MHz). Authorized power: 316-kw visual, 31.6-kw aural. Antenna: 777-ft. above av. terrain, 774-ft. above ground, 897-ft. above sea level.

Latitude	30°	21'	29"
Longitude	84°	36'	39"

Transmitter: 6.9-mi. SW of Holland, FL at Apalachicola National Forest Junction.

Multichannel TV Sound: Stereo only.

Satellite Earth Stations: Transmit/receive SatCom, 9.2-meter C-band & Andrew, 10-meter C-band; Microdyne, Standard Communications receivers.

FM Affiliate: WFSU-FM, 50-kw, 91.5 MHz (No. 236), 205-ft.

Ownership: Board of Regents, Florida State U.

Began Operation: September 20, 1960.

Represented (legal): Bryan, Cave, McPheeters & McRoberts.

Personnel:

Madison Hodges, General Manager.
 Rick Johnson, Station Manager.
 Michael Dunn, Program Director.
 Donna Landrum, Business Manager.
 Donna McHugh, Marketing Director.
 Woody Walker, Chief Engineer.
 Mike Arnold, Art Director.
 Marie Ellen Quick, Office Manager.

WEDU Tampa-St. Petersburg Ch. 3

Licensee: Florida West Coast Public Broadcasting Inc., 1300 North Blvd., Tampa, FL 33607.

Studio: 1300 North Blvd., Tampa, FL 33607.

Mailing Address: Box 4033, Tampa, FL 33667-4033.

Telephone: 813-253-2736. **Fax:** 813-253-0826.

Public/ETV Stations—Florida

Technical Facilities: Channel No. 3 (60-66 MHz). Authorized power: 100-kw visual, 20-kw aural. Antenna: Circularly polarized, 1551-ft. above av. terrain, 1536-ft. above ground, 1611-ft. above sea level.

Latitude	27°	49'	48"
Longitude	82°	15'	59"

Transmitter: 13310 Rhodine Rd., 4-mi. SE of Riverview.

Multichannel TV Sound: Stereo only.

Ownership: Florida West Coast Public Broadcasting Inc. James Stitt, chmn.; Ted Rogers, vice chmn.; Barbara Pieper, secy.; Valda Guess, treas.

Began Operation: October 27, 1958.

Represented (legal): Schwartz, Woods & Miller.

Personnel:

Stephen L. Rogers, President & Chief Executive Officer.
Elsie Garner, Senior Vice President & Station Manager.
Leah Rickenbacker, Vice President, Administration.
Paul Dietrich, Vice President, Marketing.
Stephen Strouf, Program Manager.
Christina Beyer, Corporate Communications Manager.
Earnest E. Easom, Controller.
Richard Delaney, Production Manager.
Frank Wolynski, Chief Engineer.

WUSF-TV

Tampa-St. Petersburg

Ch. 16

Licensee: Board of Regents, acting for and on behalf of University of South Florida, WRB-209, Tampa, FL 33620.

Studio: WRB-209, 4202 Fowler Ave., Tampa, FL 33620.

Telephone: 813-974-4000. Fax: 813-974-5016.

Technical Facilities: Channel No. 16 (482-488 MHz). Authorized power: 1050-kw visual, 110-kw aural. Antenna: 1010-ft. above av. terrain, 1021-ft. above ground, 1096-ft. above sea level.

Latitude	27°	50'	52.50"
Longitude	82°	15'	48.00"

Transmitter: Boyette Rd., Riverview, FL.

Satellite Earth Station: Collins, 10-meter; Rockwell receivers.

FM Affiliate: WUSF, 100-kw, 89.7 MHz (No. 209), 810-ft.

Ownership: South Florida University, State Board of Regents.

Began Operation: September 12, 1966.

Represented (legal): Cohn & Marks.

Personnel:

James B. Heck, General Manager.
David B. Rochelle, Station Manager.
Don Freeman, Chief Engineer.
William Buxton, Program Manager.
Kathy Carson, Business Manager.
Gerald Leonard, Marketing Director.
Clyde McCain, Production Manager.
Martha Cooper, Communications Director.

WXEL-TV

West Palm Beach

Ch. 42

Licensee: South Florida Public Telecommunications Inc., Drawer 6607, West Palm Beach, FL 33405.

Studio: 3401 S. Congress Ave., Boynton Beach, FL 33426.

Telephone: 407-737-8000. Fax: 407-369-3067.

Technical Facilities: Channel No. 42 (638-644 MHz). Authorized power: 2150-kw max. visual, 215-kw max. aural. Antenna: 1440-ft. above av. terrain, 1533-ft. above ground, 1549-ft. above sea level.

Latitude	26°	34'	37"
Longitude	80°	14'	32"

Transmitter: 7.7-mi. WSW of Greenacres City.

Multichannel TV Sound: Stereo only.

Satellite Earth Stations: Microdyne, 7-meter C-band; Comtech, 4.5-meter C-band; Chapparral, Sierra, Standard Components receivers.

FM Affiliate: WXEL, 25-kw, 90.7 MHz (No. 214), 350-ft.

News Services: NPR, UPI.

Ownership: South Florida Public Telecommunications Inc. Lewis M. Sang, chmn.; Richard Kip, vice chmn.

Began Operation: July 8, 1982.

Represented (legal): Schwartz, Woods & Miller.

Represented (engineering): Rubin, Bednarek & Associates Inc.

Personnel:

Sam J. Barbaro, President & General Manager.
Doris Johnson, Senior Vice President, Finance & Administration.
James D. Moran, Vice President & Station Manager.
Pat Eileen O'Meara, Vice President & Radio Station Manager.
Anita Kirchen, Vice President, Development.
Ed Murphy, Vice President, Engineering.
Deborah Caldwell Martyn, News Director.
Laura Mall, Director of TV Programming & Promotion.
Kevin Petrich, Radio Program Director.
Doreen Stacey, Business Manager.
Bill Biggert, Chief Engineer.

Georgia

WGTV

Athens-Atlanta

Ch. 8

Licensee: Georgia Public Telecommunications Commission, 1540 Stewart Ave. SW, Atlanta, GA 30310.

Studio: 1540 Stewart Ave. SW, Atlanta, GA 30310.

Telephone: 404-756-4700. Fax: 404-756-4713.

Technical Facilities: Channel No. 8 (180-186 MHz). Authorized power: 316-kw visual, 56.2-kw aural. Antenna: 1132-ft. above av. terrain, 420-ft. above ground, 2049-ft. above sea level.

Latitude	33°	48'	18.33"
Longitude	84°	08'	39.70"

Transmitter: Stone Mountain.

Multichannel TV Sound: Stereo only.

Satellite Earth Stations: 2 in operation; Rockwell, Scientific-Atlanta receivers.

News Service: AP.

Ownership: Georgia Public Telecommunications Commission.

Began Operation: May 23, 1960.

Represented (legal): Arent, Fox, Kintner, Plotkin & Kahn.

Personnel:

Dr. Richard E. Ottinger, Executive Director & General Manager.
Frank Bugg, Deputy Director.
George Wearn, Director of Programming.
Joline Baughman, Director of Instructional Television.
Richard E. Cramer, Director of Administration.
Al Korn, Director of Engineering.
Carolyn Kowalski, Director of Public Relations & Information.
Bryant Sailors, Chief Engineer, No. 2 Robert E. Lee Blvd., Stone Mountain, GA 30083.

WPBA Atlanta

Ch. 30

Licensee: Board of Education of City of Atlanta, 210 Pryor St. SW, Atlanta, GA 30335.

Studio: 740 Bismark Rd. NE, Atlanta, GA 30324.

Telephone: 404-827-8900.

Technical Facilities: Channel No. 30 (566-572 MHz). Authorized power: 776-kw visual, 77.6-kw aural. Antenna: 1090-ft. above av. terrain, 1170-ft. above ground, 2045-ft. above sea level.

Latitude	33°	48'	27"
Longitude	84°	20'	26"

Holds CP for change to 1380-kw max. visual, 1096-ft. above av. terrain, 1033-ft. above ground, 2016-ft. above sea level, lat. 33° 45' 35", long. 84° 20' 07".
8PET-880119KF.

Transmitter: Briarcliff Rd. & Shepherd Lane NE.

Satellite Earth Station: Transmit/receive Scientific-Atlanta, 10-meter; Collins, Scientific-Atlanta receivers.

FM Affiliate: WABE, 100-kw, 90.1 MHz (No. 211), 410-ft.

News Service: UPI.

Ownership: Board of Education of the City of Atlanta. D. F. Glover, pres.

Began Operation: February 17, 1958.

Personnel:

Adrienne Dowling, General Manager.
John Hughes, Deputy Director.
Joanne D. Cox, Television Program Manager.
Lucy Lereah, Development Director.
Eric Weston, Public Relations Director.
Bernice Chandler, Business Manager.
John L. Dockery, Chief Engineer.
Duncan Pearson, Assistant Chief Engineer.

WCLP-TV Chatsworth-Dalton

Ch. 18

Licensee: Georgia Public Telecommunications Commission, 1540 Stewart Ave. SW, Atlanta, GA 30310.

Studio: See WGTV, Athens-Atlanta.

Telephone: 404-695-2422.

Technical Facilities: Channel No. 18 (494-500 MHz). Authorized power: 5000-kw max. & 447-kw horizontal visual, 63.1-kw max. & 44.7-kw horizontal aural. Antenna: 1854-ft. above av. terrain, 330-ft. above ground, 3046-ft. above sea level.

Latitude	34°	45'	06"
Longitude	84°	42'	54"

Transmitter: Cohutta Mountain, 3.3-mi. ESE of Chatsworth.

Satellite Earth Stations: 2 in operation; Rockwell, Scientific-Atlanta receivers.

Ownership: Georgia Public Telecommunications Commission.

Began Operation: January 30, 1967.

Personnel:

Jackie Grizzle, Chief Engineer, Rte. 3, Box 1H, Chatsworth, GA 30705.
Administration: See WGTV, Athens-Atlanta.

WDCO-TV Cochran

Ch. 29

Licensee: Georgia Public Telecommunications Commission, 1540 Stewart Ave. SW, Atlanta, GA 30310.

Studio: See WGTV, Athens-Atlanta.

Telephone: 912-934-2220.

Technical Facilities: Channel No. 29 (560-566 MHz). Authorized power: 5000-kw max. visual, 50.1-kw max. aural. Antenna: 1148-ft. above av. terrain, 1138-ft. above ground, 1458-ft. above sea level.

Latitude	32°	28'	11"
Longitude	83°	15'	17"

Transmitter: 7.5-mi. NE of Cochran, GA.

Ownership: Georgia Public Telecommunications Commission.

Began Operation: January 1, 1968.

Personnel:

Mell Bland, Chief Engineer, Box 269, Cochran, GA 31014.
Administration: See WGTV, Athens-Atlanta.

WJSP-TV Columbus-Warm Springs

Ch. 28

Licensee: Georgia Public Telecommunications Commission, 1540 Stewart Ave. SW, Atlanta, GA 30310.

Studio: See WGTV, Athens-Atlanta.

Telephone: 404-655-2145.

Technical Facilities: Channel No. 28 (554-560 MHz). Authorized power: 5000-kw visual. Antenna: 1511-ft. above av. terrain, 1077-ft. above ground, 2377-ft. above sea level.

Latitude	32°	51'	08"
Longitude	84°	42'	04"

Transmitter: Hwy. 85 West, 3.5-mi. S of Warm Springs.

Ownership: Georgia Public Telecommunications Commission.

Began Operation: August 10, 1964.

Personnel:

Davis John, Chief Engineer, Box 14, Warm Springs, GA 31830.
Administration: See WGTV, Athens-Atlanta.

WACS-TV Dawson-Americus

Ch. 25

Licensee: Georgia Public Telecommunications Commission, 1540 Stewart Ave. SW, Atlanta, GA 30310.

Studio: See WGTV, Athens-Atlanta.

Telephone: 912-623-4883.

Technical Facilities: Channel No. 25 (536-542 MHz). Authorized power: 501-kw max. & 363-kw horizontal visual, 50.1-kw max. & 36.3-kw horizontal aural. Antenna: 1078-ft. above av. terrain, 1092-ft. above ground, 1545-ft. above sea level.

Latitude	31°	56'	15"
Longitude	84°	33'	15"

Transmitter: 12.7-mi. NNW of Dawson.

Ownership: Georgia Public Telecommunications Commission.

Began Operation: March 6, 1967.

Personnel:

Louis Rickerson, Chief Engineer, Rte. 1, Box 75A, Parrott, GA 31777.
Administration: See WGTV, Athens-Atlanta.

WABW-TV Pelham-Albany

Ch. 14

Licensee: Georgia Public Telecommunications Commission, 1540 Stewart Ave. SW, Atlanta, GA 30310.

Studio: See WGTV, Athens-Atlanta.

Public/ETV Stations—Georgia

Telephone: 912-294-8313.

Technical Facilities: Channel No. 14 (470-476 MHz). Authorized power: 5000-kw max. visual. Antenna: 1240-ft. above av. terrain, 1193-ft. above ground, 1518-ft. above sea level.

Latitude	31°	08'	05"
Longitude	84°	06'	16"

Transmitter: 3-mi. E of Pelham.

Multichannel TV Sound: Stereo only.

Satellite Earth Stations: 2 in operation; Rockwell, Scientific-Atlanta receivers.

Ownership: Georgia Public Telecommunications Commission.

Began Operation: January 2, 1967.

Personnel:

Don Mitchell, Chief Engineer, Box 249, Pelham, GA 31779.
Administration: See WGTV, Athens-Atlanta.

WVAN-TV Savannah-Pembroke

Ch. 9

Licensee: Georgia Public Telecommunications Commission, 1540 Stewart Ave. SW, Atlanta, GA 30310.

Studio: See WGTV, Athens-Atlanta.

Telephone: 912-653-4996.

Technical Facilities: Channel No. 9 (186-192 MHz). Authorized power: 316-kw visual, 34.7-kw aural. Antenna: 1050-ft. above av. terrain, 1086-ft. above ground, 1181-ft. above sea level.

Latitude	32°	08'	48"
Longitude	81°	37'	05"

Transmitter: Pembroke, GA, Bryan County, 36-mi. W of Savannah.

Ownership: Georgia Public Telecommunications Commission.

Began Operation: September 17, 1963.

Personnel:

William J. Anderson, Chief Engineer, Box 367, 100 Vandiver St., Pembroke, GA 31321.
Administration: See WGTV, Athens-Atlanta.

WXGA-TV Waycross-Valdosta

Ch. 8

Licensee: Georgia Public Telecommunications Commission, 1540 Stewart Ave. SW, Atlanta, GA 30310.

Studio: See WGTV, Athens-Atlanta.

Telephone: 912-283-4838.

Technical Facilities: Channel No. 8 (180-186 MHz). Authorized power: 316-kw visual, 47.9-kw aural. Antenna: 1030-ft. above av. terrain, 1059-ft. above ground, 1249-ft. above sea level.

Latitude	31°	13'	17"
Longitude	82°	34'	24"

Transmitter: 2.5-mi. S of Hasty, GA.

Ownership: Georgia Public Telecommunications Commission.

Began Operation: November 19, 1961.

Personnel:

Knox Carreker, Chief Engineer, Box 842, Waycross, GA 31501.
Administration: See WGTV, Athens-Atlanta.

WCES-TV Wrens-Augusta

Ch. 20

Licensee: Georgia Public Telecommunications Commission, 1540 Stewart Ave. SW, Atlanta, GA 30310.

Studio: See WGTV, Athens-Atlanta.

Telephone: 404-547-2107.

Technical Facilities: Channel No. 20 (506-512 MHz). Authorized power: 5000-kw max. visual, 500-kw max. aural. Antenna: 1414-ft. above av. terrain, 1385-ft. above ground, 1801-ft. above sea level.

Latitude	33°	15'	33"
Longitude	82°	17'	09"

Transmitter: 7-mi. NE of Wrens.

Ownership: Georgia Public Telecommunications Commission.

Began Operation: September 12, 1966.

Personnel:

William Newsome, Chief Engineer, Box 525, Wrens, GA 30833.
Administration: See WGTV, Athens-Atlanta.

Hawaii

KHET Honolulu

Ch. 11

(Operates satellite KMEB-TV, Wailuku, HI)

Licensee: Hawaii Public Broadcasting Authority, Honolulu, HI 96822.

Studio: 2350 Dole St., Honolulu, HI 96822.

Telephone: 808-955-7878. Fax: 808-949-7289.

Technical Facilities: Channel No. 11 (198-204 MHz). Authorized power: 148-kw visual, 29.5-kw aural. Antenna: Minus 83-ft. above av. terrain, 436-ft. above ground, 441-ft. above sea level.

Latitude	21°	17'	45.70"
Longitude	157°	50'	35.70"

Transmitter: 1534 Kapiolani Blvd., Honolulu.

Satellite Earth Station: Collins, 10-meter; Collins, Scientific-Atlanta receivers.

Ownership: Hawaii Public Broadcasting Authority. Neil Hannahs, chmn.

Began Operation: April 15, 1966.

Represented (legal): Wilkes, Artis, Hedrick & Lane, Chartered.

Represented (engineering): Hammett & Edison Inc.

Personnel:

James Young, Executive Director.
Al Ono, Chief Engineer.
Ed Robello, Director, Program Production.
Carlos Molina, Director, Programming.
Jerril Lynn Chong, Director, Promotion/Development.
Paul Hirata, Director, Production Services.
Holly Richards, Culture/Arts Executive Producer.
C. J. Baehr, ITFS Manager.
Chris Conybeare, News & Public Affairs Executive Producer.
Ed McNulty, Children & Youth Executive Producer.
Les Matsuura, Science & Natural History Executive Producer.
Tom Maedo, Administrative Services Assistant.

KMEB-TV
Wailuku, Maui

Ch. 10
(Satellite of KHET, Honolulu)

Licensee: Hawaii Public Broadcasting Authority, Honolulu, HI.

Studio: See KHET, Honolulu.

Technical Facilities: Channel No. 10 (192-198 MHz). Authorized power: 30.9-kw visual, 6.17-kw aural. Antenna: 5940-ft. above av. terrain, 47-ft. above ground, 10,027-ft. above sea level.

Latitude	20°	42'	40"
Longitude	156°	15'	34"

Transmitter: Kole Kole Hill, 20-mi. SE of Wailuku.

Satellite Earth Station: Collins, 10-meter; Collins, Scientific-Atlanta receivers.

News Service: PBS.

Ownership: Hawaii Public Broadcasting Authority. Neil Hannahs, chmn.

Began Operation: September 22, 1966.

Represented (legal): Wilkes, Artis, Hedrick & Lane, Chartered.

Represented (engineering): Hammett & Edison Inc.

Personnel: See KHET, Honolulu.

Idaho

KAID
Boise
Ch. 4

Licensee: State Board of Education, 1910 University Blvd., Boise, ID 83725.

Studio: Boise State University, Boise, ID 83725.

Telephone: 208-385-3344. Fax: 208-385-3442.

Technical Facilities: Channel No. 4 (66-72 MHz). Authorized power: 56.6-kw visual, 5.66-kw aural. Antenna: 2474-ft. above av. terrain, 122-ft. above ground, 7072-ft. above sea level.

Latitude	43°	45'	16"
Longitude	116°	05'	56"

Transmitter: Deer Point TV Lot No. 3, 10.75-mi. NNE of Boise.

Satellite Earth Station: Collins, 10-meter C-band; Scientific-Atlanta, Standard Components receivers.

Ownership: Idaho State Board of Education.

Began Operation: December 31, 1971.

Represented (legal): Fletcher, Heald & Hildreth.

Personnel:

- Jerold A. Garber, General Manager, Idaho Public Television.
- Lynn Allen, Station Manager.
- Ron Pisaneschi, Program Manager.
- Vaun McArthur, Director of Engineering.
- Richard Strack, Chief Engineer.
- Roger Fuhrman, News Director.
- Robert N. Pyle, Operations Manager.
- Dianne Crowe, Business Manager.
- Nancy Viano, Director of Marketing.
- Howard Hansen, Scenic & Graphic Director.

KUID-TV
Moscow
Ch. 12

Licensee: Idaho State Board of Education, Moscow, ID.

Studio: Radio-TV Center, U. of Idaho, Moscow, ID 83843.

Telephone: 208-885-6723.

Technical Facilities: Channel No. 12 (204-210 MHz). Authorized power: 115-kw visual, 11.5-kw aural. Antenna: 1037-ft. above av. terrain, 139-ft. above ground, 3739-ft. above sea level.

Latitude	46°	40'	54"
Longitude	116°	58'	13"

Holds CP for change to 316-kw max. visual, 1135-ft. above av. terrain, 292-ft. above ground, 3891-ft. above sea level. BPET-900111KF.

Transmitter: Paradise Ridge, 3.25-mi. SSE of Moscow.

Satellite Earth Station: Collins, 10-meter; Collins receivers.

Ownership: Idaho State Board of Education.

Began Operation: September 6, 1965.

Personnel:

- Jerold A. Garber, General Manager, Idaho Public Television.
- Russell Spain, Station Manager.
- Ken Segota, Chief Engineer.
- Catherine Rouyer, Director of Development.

KISU-TV
Pocatello
Ch. 10

Licensee: State Board of Education, Idaho State University, Box 8111, Pocatello, ID 83209.

Studio: College of Education Bldg., Idaho State University, Pocatello, ID 83209.

Telephone: 208-236-2857. Fax: 208-236-4000.

Technical Facilities: Channel No. 10 (192-198 MHz). Authorized power: 122-kw visual, 12.9-kw aural. Antenna: 1527-ft. above av. terrain, 144-ft. above ground, 6819-ft. above sea level.

Latitude	43°	30'	02"
Longitude	112°	39'	36"

Transmitter: E. Little Butte, 8.5-mi. NE of Atomic City, ID.

Multichannel TV Sound: Stereo only.

Satellite Earth Station: Andrew, 10-meter C-band; Standard Communications receivers.

Ownership: Idaho State Board of Education.

Began Operation: July 7, 1971.

Personnel:

- Jerold A. Garber, General Manager, Idaho Public Television.
- William R. Campbell, Station Manager.
- Ron Pisaneschi, Program Director.
- F. Rexroat, Business Manager.
- Marcia Hosking, Development Director.
- Pat Grimes, Producer/Director.
- David Turnmire, Chief Engineer.

Illinois

WSIU-TV
Carbondale
Ch. 8

Licensee: Board of Trustees of Southern Illinois U., 1048 Communications Bldg., Carbondale, IL 62901.

Studio: Southern Illinois University, Carbondale, IL 62901.

Telephone: 618-453-4343. Fax: 618-453-6186.

Public/ETV Stations—Illinois

Technical Facilities: Channel No. 8 (180-186 MHz). Authorized power: 316-kw visual, 31.6-kw aural. Antenna: 890-ft. above av. terrain, 903-ft. above ground, 1385-ft. above sea level.

Latitude	38°	06'	15"
Longitude	89°	14'	37"

Transmitter: U.S. Hwy. 51, approx. 2-mi. S of Tamaroa, IL.

Satellite Earth Stations: Collins, 10-meter; Simulsat, 7-meter Ku & C-band; Collins, DX Antenna, Scientific-Atlanta receivers.

FM Affiliate: WSIU, 50-kw, 91.9 MHz (No. 220), 300-ft.

News Services: AP, UPI.

Ownership: Board of Trustees of Southern Illinois U.

Began Operation: November 6, 1961.

Represented (legal): Cohn & Marks.

Personnel:

Lee O'Brien, Executive Director & General Manager.
Robert Gerig, Station Manager & Program Director.
Robert Henderson, Operations Director.
John McNally, Engineering Director.
Jerry Kline, Chief Engineer.
Erv Coppi, Promotion Director.
Jerry Parks, Business Manager.

WEIU-TV Charleston

Ch. 51

Licensee: Eastern Illinois U., Radio & Television Center, Charleston, IL 61920.

Studio: Buzzard Bldg., Room 139, Charleston, IL 61920.

Telephone: 217-581-5956. **Fax:** 217-581-6650.

Technical Facilities: Channel No. 51 (692-698 MHz). Authorized power: 48.5-kw visual, 4.85-kw aural. Antenna: 234-ft. above av. terrain, 216-ft. above ground, 913-ft. above sea level.

Latitude	39°	28'	43"
Longitude	88°	10'	21"

Transmitter: Between 7th & 9th Sts., near Cleveland Ave., Charleston.

Satellite Earth Stations: Prodelin, 3.8-meter; Scientific-Atlanta, 4.6-meter; DX Engineering, Scientific-Atlanta receivers.

News Services: CNN, UPI.

Ownership: Eastern Illinois University.

Began Operation: July 1, 1986.

Represented (legal): Cohn & Marks.

Represented (engineering): Cohen, Dippell & Everist, P.C.

Personnel:

John L. Beabout, General Manager.
Ken Beno, Station Manager.
Ron Amyx, Engineering Director.
Susan Kaufman, News Director.
Dave Kidwell, Sports Director.
Gaye Harrison, Promotion Director.
Max Jones, Business Manager.
Becky Dole, Underwriting/Membership & Marketing Manager.

WTTW Chicago

Ch. 11

Licensee: Chicago Public Television, 5400 N. St. Louis Ave., Chicago, IL 60625.

Studio: 5400 N. St. Louis Ave., Chicago, IL 60625.

Branch Office: 233 N. Michigan Ave., Chicago, IL 60601.

Telephone: 312-583-5000. **Fax:** 312-583-3046.

Technical Facilities: Channel No. 11 (198-204 MHz). Authorized power: 58.9-kw visual, 11.7-kw aural. Antenna: 1630-ft. above av. terrain, 1710-ft. above ground, 2305-ft. above sea level.

Latitude	41°	52'	44"
Longitude	87°	38'	10"

Transmitter: Sears Tower, 233 S. Wacker Dr., Chicago, IL.

Multichannel TV Sound: Stereo & separate audio program.

Satellite Earth Stations: Andrew, 10-meter C-band; Comtech, 5-meter C-band; Pinzone, Standard Communications receivers.

News Service: UPI.

Ownership: Chicago Educational Television Association.

Began Operation: September 5, 1955.

Represented (legal): Schwartz, Woods & Miller.

Represented (engineering): Moffet, Larson & Johnson Inc.

Personnel:

William J. McCarter, President.
John C. Rahmann, Executive Vice President.
David A. Buehrer, Senior Vice President, Finance & Administration.
Larry W. Ocker, Senior Vice President, Engineering & Video Services.
Richard J. Bowman, Senior Vice President, Broadcast Center.
C. Patterson Denny, Senior Vice President, Production Center.
Katherine Lauderdale, Vice President & General Counsel.
William Natale, Director, Corporate Communications.

WYCC Chicago

Ch. 20

Licensee: Board of Trustees of Community College, District No. 508, County of Cook & State of Illinois, 226 W. Jackson Blvd., Suite 922, Chicago, IL 60606.

Studio: 7500 S. Pulaski, Chicago, IL 60652.

Mailing Address: 226 W. Jackson Blvd., Suite 922, Chicago, IL 60606-6997.

Telephones: 312-838-4853; 312-855-8201. **Telex:** 5812071.

Technical Facilities: Channel No. 20 (506-512 MHz). Authorized power: 2421-kw max. & 1081-kw horizontal visual, 242.1-kw max. aural & 108.1-kw horizontal aural. Antenna: 1239-ft. above av. terrain, 1456-ft. above ground, 2049-ft. above sea level.

Latitude	41°	53'	55.50"
Longitude	87°	37'	23.00"

Transmitter: 875 N. Michigan Ave., Chicago.

Satellite Earth Station: Harris, 10-meter C-band; Harris receivers.

News Service: UPI.

Ownership: Community College No. 508, Board of Trustees. Reynaldo Glover, chmn.; Robert Weissbourd, vice chmn.; Philip R. Luhmann, treas.

Began Operation: September 20, 1965. Left air April 23, 1974. Transfer to present owner approved by FCC June 10, 1977. Resumed operation February 17, 1983.

Represented (legal): Dow, Lohnes & Albertson.

Personnel:

Elyne Chaplik-Aleskow, General Manager.
Don Rhodes, Chief Engineer.
Columbus Jenkins Jr., Business Operations Manager.
Gina Sciafani, Program Director.

WSEC Jacksonville

Ch. 14

Licensee: West Central Illinois Educational Telecommunications Corp. (CON-VOCOM), Box 6248, Springfield, IL 62708.

Studio: See WMEC, Macomb.

Telephone: 217-786-6647. **Fax:** 217-786-6647.

Technical Facilities: Channel No. 14 (470-476 MHz). Authorized power: 28.25-kw visual, 2.83-kw aural. Antenna: 313-ft. above av. terrain, 339-ft. above ground, 964-ft. above sea level.

Latitude	39°	44'	08"
Longitude	90°	10'	32"

Transmitter: 1.5-mi. E of Jacksonville.

Ownership: West Central Illinois Education Telecommunications Corp. William Morgan, chmn.; Frank Svet, vice chmn.; Richard A. Liebig, secy.; Thomas J. Phelps, treas.

Began Operation: August 11, 1984.

Represented (legal): Dow, Lohnes & Albertson.

Personnel:

Jerold Gruebel, President & General Manager.
 Joy Hutchcraft, Director of Public Relations & Development.
 Rich Plotkin, Director of Broadcast Operations.
 Scott Mulford, Director of Programming & Production.
 Gus Wills, Chief Engineer.

WMEC Macomb Ch. 22

Licensee: West Central Illinois Educational Telecommunications Corp. (CON-VOCOM), Box 6248, Springfield, IL 62708.

Studio: 1501 W. Bradley Ave., Peoria, IL 61606.

Telephone: 217-786-6647. Fax: 217-786-7188.

Technical Facilities: Channel No. 22 (518-524 MHz). Authorized power: 24.16-kw visual, 2.42-kw aural. Antenna: 519-ft. above av. terrain, 520-ft. above ground, 1200-ft. above sea level.

Latitude	40°	25'	40"
Longitude	90°	40'	58"

Transmitter: 2.3-mi. SSW of City Hall, Macomb.

Ownership: West Central Illinois Education Telecommunications Corp. William Morgan, chmn.; Frank Svet, vice chmn.; Richard A. Liebig, secy.; Thomas J. Phelps, treas.

Began Operation: October 1, 1984.

Represented (legal): Dow, Lohnes & Albertson.

Represented (engineering): D. L. Markley & Associates Inc.

Personnel:

Jerold Gruebel, President & General Manager.
 Joy Hutchcraft, Director of Public Relations & Development.
 Rich Plotkin, Director of Broadcast Operations.
 Scott Mulford, Director of Programming & Production.
 Gus Wills, Chief Engineer.

WQPT-TV Moline Ch. 24

Licensee: Black Hawk College, 6600 34th Ave., Moline, IL 61265.

Studio: 6600 34th Ave., Moline, IL 61265.

Telephone: 309-796-2424. Fax: 309-792-5976.

Technical Facilities: Channel No. 24 (530-536 MHz). Authorized power: 147.6-kw visual, 14.76-kw aural. Antenna: 319-ft. above av. terrain, 336-ft. above ground, 996-ft. above sea level.

Latitude	41°	28'	30"
Longitude	90°	26'	44"

Transmitter: 6600 34th Ave., Moline.

Satellite Earth Stations: In operation; Scientific-Atlanta receivers.

Ownership: Black Hawk College. Dr. Herbert C. Lyon, chancellor; Dr. Charles E. Laws, vice chancellor; Rene Long, chmn.; Clifford Ward, vice chmn.

Began Operation: November 2, 1983.

Represented (legal): Arter & Hadden.

Personnel:

Jerrold Sandler, General Manager.
 Rick Best, Business Manager.
 Cindy Charbonneau, Development Director.
 Jerry Myers, Program Director.
 Steve Ellis, Chief Engineer.
 Roger Sajak, Production Manager.
 Susan McBride, Public Affairs.

WUSI-TV Olney Ch. 16

Licensee: Board of Trustees of Southern Illinois U., Broadcasting Service, 1048 Communications Bldg., Carbondale, IL 62901.

Studio: 2-mi. W of Dundas.

Mailing Address: Box 430, Olney, IL 62450.

Telephone: 618-395-3422. Fax: 754-3336.

Technical Facilities: Channel No. 16 (482-488 MHz). Authorized power: 1170-kw max. & 977-kw horizontal visual, 234-kw max. & 195-kw horizontal aural. Antenna: 930-ft. above av. terrain, 975-ft. above ground, 1445-ft. above sea level.

Latitude	38°	50'	18"
Longitude	88°	07'	46"

Transmitter: 2.1-mi. W of Dundas, IL.

Satellite Earth Station: Gardiner C-band; International Satellite, Scientific-Atlanta, Standard Components receivers.

Ownership: Board of Trustees of Southern Illinois U.

Began Operation: August 19, 1968.

Represented (legal): Cohn & Marks.

Personnel:

Lee D. O'Brien, General Manager.
 Dr. Kenneth Garry, Station Manager.
 Bernie Kurze, Chief Operator.
 John McNally, Chief Engineer.
 Bryan Plepenburg, News Director.
 Helen Donsbach, Program Director.
 Jerry Parks, Business Manager.
 Barry Waters, Producer.

WTVP Peoria Ch. 47

Licensee: Illinois Valley Public Telecommunications Corp, 1501 W. Bradley Ave., Peoria, IL 61625.

Studio: 1501 W. Bradley Ave., Peoria, IL 61625.

Branch Office: 1211 W. Bradley Ave., Peoria, IL 61606.

Telephone: 309-677-4747.

Technical Facilities: Channel No. 47 (668-674 MHz). Authorized power: 1410-kw max. & 1070-kw horizontal visual, 141-kw max. & 107-kw horizontal aural. Antenna: 705-ft. above av. terrain, 599-ft. above ground, 1349-ft. above sea level.

Latitude	40°	37'	44"
Longitude	89°	34'	12"

Transmitter: I-474 & Cole Hollow Rd., East Peoria, IL.

Satellite Earth Stations: Transmit/receive Dalsat, 6-meter Ku-band; Scientific-Atlanta, 10-meter C-band; Scientific-Atlanta receivers.

Ownership: Illinois Valley Public Telecommunications Corp. Doug Scott, chmn.

Began Operation: June 27, 1971.

Represented (legal): Dow, Lohnes & Albertson.

Represented (engineering): D. L. Markley & Associates Inc.

Public/ETV Stations—Illinois

Personnel:

Elwin Basquin, President & General Manager.
Shirley Rochman, Program Director.
Andrea Carman, Development Director.
Keith Turcot, Chief Engineer.
Guy Serumgard, Production Manager.
H. Wayne Wilson, News Director.
Linda Miller, Promotion Director.
Diedra Dellinger, Business Manager.

WQEC Quincy Ch. 27

Licensee: West Central Illinois Educational Telecommunications Corp., Box 6248, Springfield, IL 62708.

Studio: See WMEC, Macomb.

Telephone: 217-786-6647. Fax: 217-786-7188.

Technical Facilities: Channel No. 27 (548-554 MHz). Authorized power: 14.8-kw visual, 1.48-kw aural. Antenna: 567-ft. above av. terrain, 495-ft. above ground, 1205-ft. above sea level.

Latitude	39°	58'	44"
Longitude	91°	18'	33"

Transmitter: Ellington Rd. at Hwy. 336, 2.7-mi. NE of Quincy.

Ownership: West Central Illinois Educational Telecommunications Corp. William Morgan, chmn.; Frank Svet, vice chmn.; Richard A. Liebig, secy.; Thomas J. Phelps, treas.

Began Operation: March 9, 1985.

Represented (legal): Dow, Lohnes & Albertson.

Personnel:

Jerold Gruebel, President & General Manager.
Joy D. Hutchcraft, Director of Public Relations & Development.
Rich Plotkin, Director of Broadcast Operations.
Scott Mulford, Director of Programming & Production.
Gus Williams, Chief Engineer.

WILL-TV Urbana-Champaign Ch. 12

Licensee: Board of Trustees, University of Illinois, 1110 W. Main St., Urbana, IL 61801.

Studio: 1110 W. Main St., Urbana, IL 61801.

Telephone: 217-333-1070.

Technical Facilities: Channel No. 12 (204-210 MHz). Authorized power: 316-kw visual, 63.1-kw aural. Antenna: 987-ft. above av. terrain, 1044-ft. above ground, 1734-ft. above sea level.

Latitude	40°	02'	18"
Longitude	88°	40'	10"

Transmitter: RR 2, 5-mi. W of Monticello, Willow Branch Twp.

Satellite Earth Station: Collins, 10-meter C-band; Collins receivers.

AM Affiliate: WILL, 5-kw, 580 kHz.

FM Affiliate: WILL-FM, 105-kw, 90.9 MHz (No. 215), 850-ft.

Ownership: University of Illinois. Stanley Ikenberry, pres.

Began Operation: August 1, 1955.

Represented (legal): Dow, Lohnes & Albertson.

Personnel:

Donald P. Mullally, Director of Broadcasting & General Manager.
Ellis Bromberg, Station Manager.
Elaine Sprengle, Program Director.
Deborah M. Day, Director of Development.
Marla Carr, Director of Special Projects.

Larry Inman, Chief Engineer.

Tom Galer-Unti, Business Manager.

Terry Bush, Community Relations Director.

Paula Gray, Membership Director.

Indiana

WTIU Bloomington Ch. 30

Licensee: Trustees of Indiana University, Bloomington, IN.

Studio: Indiana University, Radio-TV Center, Bloomington, IN 47405-6901.

Telephone: 812-855-5900.

Technical Facilities: Channel No. 30 (566-572 MHz). Authorized power: 214-kw max. & 200-kw horizontal visual, 42.6-kw max. & 39.8-kw horizontal aural. Antenna: 710-ft. above av. terrain, 644-ft. above ground, 1444-ft. above sea level.

Latitude	39°	08'	32"
Longitude	86°	29'	43"

Transmitter: 0.5-mi. SE of Bloomington.

Satellite Earth Station: Collins, 10-meter; Collins receivers.

FM Affiliate: WFIU, 31-kw, 103.7 MHz (No. 279), 590-ft.

Ownership: Indiana University. Thomas Erlich, pres.

Began Operation: March 3, 1969.

Represented (legal): Crowell & Moring.

Personnel:

Keith Klein, Program Supervisor.
Bradley Howard, Chief Engineer.
Virginia Metzger, Business Manager.
Suzann Owen, Promotion Director.

WNIN Evansville-Henderson-Owensboro, KY Ch. 9

Licensee: Southwest Indiana Public Bcstg. Inc., 405 Carpenter St., Evansville, IN 47708.

Studio: 405 Carpenter St., Evansville, IN 47708.

Telephone: 812-423-2973. Fax: 812-428-7548.

Technical Facilities: Channel No. 9 (186-192 MHz). Authorized power: 316-kw visual, 63-kw aural. Antenna: 580-ft. above av. terrain, 570-ft. above ground, 1040-ft. above sea level.

Latitude	38°	01'	27"
Longitude	87°	21'	43"

Transmitter: Old Plank Rd., Chandler, IN.

Multichannel TV Sound: Stereo only.

Satellite Earth Stations: Transmit/receive Collins, 10-meter; Collins, Rockwell receivers.

Ownership: Southwest Indiana Public Broadcasting Inc. Roland Eckels, chmn.; Gene Pfeiffer, vice chmn.; Dick Harris, vice chmn.; Phyllis Kincaid, secy.; John Stanley, treas.

Began Operation: March 15, 1970. Sale to present owner by Evansville-Vanderburgh School Corp. approved by FCC Dec. 19, 1973.

Represented (legal): Dow, Lohnes & Albertson.

Personnel:

David L. Dial, President & General Manager.
Carolyn McClintock, Vice President of Marketing.
Norma Niehaus, Director of Administration.

Jerry Kissinger, Chief Engineer.
Bonnie Rheinhardt, Program Manager.

WFWA
Fort Wayne
Ch. 39

Grantee: Fort Wayne Public Television Inc., Box 39, Fort Wayne, IN 46801.

Studio: 3632 Butler Rd., Fort Wayne, IN 46808.

Telephone: 219-484-8839. Fax: 219-482-3632.

Technical Facilities: Channel No. 39 (620-626 MHz). Authorized power: 1380-kw max. visual. Antenna: 737-ft. above av. terrain, 744-ft. above ground, 1536-ft. above sea level.

Latitude	41°	06'	13"
Longitude	85°	11'	28"

Transmitter: 3632 Butler Rd., Fort Wayne 46808.

Multichannel TV Sound: Stereo only.

Satellite Earth Station: SatCom, 9.2-meter C-band; Scientific-Atlanta, Sony receivers.

Ownership: Fort Wayne Public Television Inc. William D'Onofrio, chmn.; Richard Rhoad, v.p.; Terry Quinlan, v.p.; S. Sage Lee, secy.

Began Operation: December 5, 1986.

Represented (legal): William E. Harris.

Represented (engineering): George E. Molnar Jr.

Personnel:

Roger Rhodes, General Manager.
Claudia Johnson, Broadcast Manager.
Kathleen Nadolny, Program Manager.
Richard Blenz, Business Manager.
George Castle, Chief Engineer.
Kristen Rajchel, Community Relations Manager.
Tracy Brennerman, Account Executive.

WYIN
Gary
Ch. 56

Licensee: Northwest Indiana Public Bcstg. Inc., 8625 Indiana Place, Merrillville, IN 46410.

Studio: 8625 Indiana Place, Merrillville, IN 46410.

Telephones: 219-736-5656; 219-756-5656. Fax: 219-755-4312.

Technical Facilities: Channel No. 56 (722-728 MHz). Authorized power: 1350-kw max. visual, 135-kw max. aural. Antenna: 1004-ft. above av. terrain, 974-ft. above ground, 1696-ft. above sea level.

Latitude	41°	20'	56"
Longitude	87°	24'	02"

Transmitter: 1.5-mi. from Cedar Lake at 120°, 0.6-mi. E of Reeder Rd.

Multichannel TV Sound: Stereo only.

Satellite Earth Stations: 10-meter; 3-meter.

Ownership: Northwest Indiana Public Broadcasting Inc. John Davies, chmn.; Larry Evans, vice-chmn.

Began Operation: November 15, 1987.

Represented (legal): Gordon & Healy, Chartered.

Represented (engineering): D. L. Markley & Associates Inc.

Personnel:

Richard L. Parker, General Manager.
Pat Ennis, Chief Engineer.
Michelle Lynn Mayhew, Promotion Director.
Al Binford, Marketing Director.

WFYI
Indianapolis
Ch. 20

Licensee: Metropolitan Indianapolis Public Broadcasting Inc., 1401 N. Meridian St., Indianapolis, IN 46202-2389.

Studio: 1401 N. Meridian St., Indianapolis, IN 46202.

Telephone: 317-636-2020.

Technical Facilities: Channel No. 20 (506-512 MHz). Authorized power: 1480-kw max. & 1120-kw horizontal visual, 148-kw max. & 112-kw horizontal aural. Antenna: 850-ft. above av. terrain, 867-ft. above ground, 1697-ft. above sea level.

Latitude	39°	53'	59"
Longitude	86°	12'	01"

Transmitter: 79th St. & Township Line Rd.

Multichannel TV Sound: Stereo only.

Satellite Earth Stations: Collins, 10-meter; Scientific-Atlanta, 9-meter; Collins, Scientific-Atlanta receivers.

Ownership: Metropolitan Indianapolis Public Bcstg. Inc. Diana Davis, chmn.

Began Operation: October 4, 1970.

Personnel:

Lloyd Wright, General Manager.
Paul Tyler, Vice President, Station Operations & Engineering.
Jerry Hughes, Vice President & Chief Financial Officer.
Gustavo Sagastume, Vice President, Programming, Production, Public Affairs.
Alan Cloe, Program Director.
Vicky Jonak, Promotion Director.
Sarah Storm, Marketing Director.
Bill Hussung, News Director.

WIPB
Muncie
Ch. 49

Licensee: Ball State University, Edmund F. Ball Building, Muncie, IN 47306.

Studio: Edmund F. Ball Bldg., Muncie, IN 47306.

Telephone: 317-285-1249. Fax: 317-285-5548.

Technical Facilities: Channel No. 49 (680-686 MHz). Authorized power: 676-kw max. & 562-kw horizontal visual, 67.6-kw max. & 56.2-kw horizontal aural. Antenna: 510-ft. above av. terrain, 548-ft. above ground, 1511-ft. above sea level.

Latitude	40°	09'	38"
Longitude	85°	22'	42"

Transmitter: 820 E. 29th St., Muncie 47302.

Satellite Earth Stations: Andrew, 10-meter; Andrew, 7.3-meter; Standard Communications receivers.

FM Affiliate: WBST, 3-kw, 92.1 MHz (No. 221), 300-ft.

News Service: AP.

Ownership: Ball State University. Frank Bracken, pres.; Mary Lou Conrad, James W. Parks, Grace Hayes, Thomas H. Corson, Thomas L. DeWeese, Hollis E. Hughes Jr., David Wasater, Gregory A. Scenkel & James T. Smith, trustees.

Began Operation: May 8, 1953 as a commercial station. Sale to present owner by Donald A. Burton & assoc. approved by FCC October 8, 1971. Non-commercial operation began October 31, 1971.

Represented (legal): Schwartz, Woods & Miller.

Personnel:

James R. Needham, General Manager.
Mary Ann Olinger, Director of Development.
Katie Frederick, Assistant Director of Development.
Robert R. Smith, Program Director.
Rena Baldwin-Vogt, Promotion Director.
James E. Miller, Chief Engineer.
Sally Schenk, Production Manager.
Debra Stephenson, Business Manager.

Public/ETV Stations—Indiana

WNIT-TV South Bend

Ch. 34

Licensee: Michiana Public Bcstg. Corp., Box 3434, Elkhart, IN 46515.

Studio: 2424 California Rd., Elkhart, IN 46514.

Telephone: 219-674-5961. Fax: 219-262-8497.

Technical Facilities: Channel No. 34 (590-596 MHz). Authorized power: 1384-kw max. visual, 276-kw max. aural. Antenna: 808-ft. above av. terrain, 725-ft. above ground, 1593-ft. above sea level.

Latitude	41°	36'	59"
Longitude	86°	11'	43"

Transmitter: 16965 Johnson Rd., Mishawaka, St. Joseph.

Satellite Earth Station: Andrew, 10-meter C-band; Harris, Rockwell receivers.

News Service: UPI.

Ownership: Michiana Public Bcstg. Corp. Terry M. Decio, chmn.; James O. McNamee, vice chmn.; James F. Shea Jr., first v.p.; Steve Goldberg, treas.

Began Operation: February 18, 1974.

Personnel:

Don Checots, President & General Manager.
Kevin Gill, Station Manager & Program Director.
Charles Pkts, Chief Engineer.
Gail Martin, Development Director.
Laura Coyne, Community Media & Relations Manager.
Amy L. Cassidy, Business Manager.
Mark Buckley, Production & Operations Manager.

WVUT Vincennes

Ch. 22

Licensee: Board of Trustees for Vincennes University, 1002 N. First St., Vincennes, IN 47591.

Studio: 1200 N. 2nd St., Vincennes, IN 47591.

Telephone: 812-885-5326.

Technical Facilities: Channel No. 22 (518-524 MHz). Authorized power: 1565-kw max. & 1150-kw horizontal visual, 313-kw max. & 115-kw horizontal aural. Antenna: 570-ft. above av. terrain, 560-ft. above ground, 1060-ft. above sea level.

Latitude	38°	39'	06"
Longitude	87°	28'	37"

Transmitter: SW of Indiana Hwy. 61, 3-mi. SE of Vincennes.

Satellite Earth Station: Andrew, 10-meter; Collins receivers.

FM Affiliate: WVUB, 50-kw, 91.1 MHz (No. 216).

News Service: AP.

Ownership: Vincennes University. Board of 10 trustees. Mark Lange, chmn.

Began Operation: May 25, 1964.

Represented (legal): Fletcher, Heald & Hildreth.

Personnel:

Timothy J. Fisher, General Manager.
Sharon Kiefer, Program Director.
Jill Ballinger, Production Manager.
Julie Sievers, Producer/Director Remote Productions.
John Syink, News Director.
Tony Cloyd, News/Sports Producer.
James Evans, Director of Engineering.
Kristi Bowman, Producer/Director.
Mike Murphy, Engineer.
Steve McClure, Engineer.
Joe Gilley, Engineer.
Mark Constable, Engineer.

Iowa

KBIN Council Bluffs

Ch. 32

Licensee: Iowa Public Broadcasting Board, Box 6450, Johnston, IA 50131.

Studio: See KDIN-TV, Des Moines.

Telephone: 515-242-3100.

Technical Facilities: Channel No. 32 (578-584 MHz). Authorized power: 575-kw max. & 479-kw horizontal visual, 57.5-kw max. & 47.9-kw horizontal aural. Antenna: 317-ft. above av. terrain, 163-ft. above ground, 1417-ft. above sea level.

Latitude	41°	15'	14.50"
Longitude	95°	50'	07.00"

Transmitter: 275-ft. SE of intersection of Linn St. & Skyline Dr., Council Bluffs.

Ownership: Iowa Public Television.

Began Operation: September 7, 1975.

Personnel: See KDIN-TV, Des Moines.

KDIN-TV Des Moines

Ch. 11

Licensee: Iowa Public Broadcasting Board, Box 6450, Johnston, IA 50131.

Studio: 6450 Corporate Dr., Johnston, IA 50131.

Telephone: 515-242-3100.

Technical Facilities: Channel No. 11 (198-204 MHz). Authorized power: 316-kw max. & 219-kw horizontal visual, 31.6-kw max. & 21.9-kw horizontal aural. Antenna: 1973-ft. above av. terrain, 2000-ft. above ground, 2988-ft. above sea level.

Latitude	41°	48'	33"
Longitude	93°	36'	53"

Transmitter: 1-mi. S of Alleman, IA.

Multichannel TV Sound: Stereo & separate audio program.

Satellite Earth Stations: Transmit/receive Scientific-Atlanta, 10-meter C-band; Winegard, 3-meter C-band; Andrew, 10-meter Ku & C-band; Miralite, 3-meter C-band; Chapparral, Scientific-Atlanta, Standard Communications receivers.

News Services: AP, UPI.

Ownership: Iowa Public Television.

Began Operation: April 27, 1959.

Represented (legal): Dow, Lohnes & Albertson.

Represented (engineering): John F. X. Browne & Associates P.C.

Personnel:

Richard Adamson, Executive Director.
Daniel K. Miller, Director of Programming & Production.
Don Saverald, Director of Engineering.
C. David Bolender, Director of Administration.
Dennis Malloy, Director of Development.
Linda S. Schatz, Director of Educational Telecommunications.

KTIN Fort Dodge

Ch. 21

Licensee: Iowa Public Broadcasting Board, Box 6450, Johnston, IA 50131.

Studio: See KDIN-TV, Des Moines.

Telephone: 515-242-3100.

Technical Facilities: Channel No. 21 (512-518 MHz). Authorized power: 1580-kw max. & 759-kw horizontal visual, 158-kw max. & 75.9-kw horizontal aural. Antenna: 1160-ft. above av. terrain, 1206-ft. above ground, 2362-ft. above sea level.

Latitude	42°	49'	02.80"
Longitude	94°	25'	40.90"

Transmitter: 1-mi. N of Bradgate.

Ownership: Iowa Public Television.

Began Operation: April 8, 1977.

Personnel: See KDIN-TV, Des Moines.

KIIN-TV Iowa City Ch. 12

Licensee: Iowa Public Broadcasting Board, Box 6450, Johnston, IA 50131.

Studio: See KDIN-TV, Des Moines.

Telephone: 515-242-3100.

Technical Facilities: Channel No. 12 (204-210 MHz). Authorized power: 316-kw max. & 245-kw horizontal visual, 31.6-kw max. & 24.5-kw horizontal aural. Antenna: 1440-ft. above av. terrain, 1394-ft. above ground, 2195-ft. above sea level.

Latitude	41°	43'	14.50"
Longitude	91°	20'	29.50"

Transmitter: 3-mi. N of West Branch.

Multichannel TV Sound: Stereo & separate audio program.

Ownership: Iowa Public Television.

Began Operation: February 8, 1970.

Personnel: See KDIN-TV, Des Moines.

KYIN Mason City Ch. 24

Licensee: Iowa Public Broadcasting Board, Box 6450, Johnston, IA 50131.

Studio: See KDIN-TV, Des Moines.

Telephone: 515-242-3100.

Technical Facilities: Channel No. 24 (530-536 MHz). Authorized power: 1740-kw max. & 817-kw horizontal visual, 174-kw max. & 81.7-kw horizontal aural. Antenna: 1430-ft. above av. terrain, 1565-ft. above ground, 2799-ft. above sea level.

Latitude	43°	22'	25"
Longitude	92°	51'	00"

Transmitter: 4-mi. E of St. Ansgar.

Ownership: Iowa Public Television.

Began Operation: May 14, 1977.

Personnel: See KDIN-TV, Des Moines.

KHIN Red Oak Ch. 36

Licensee: Iowa Public Broadcasting Board, Box 6450, Johnston, IA 50131.

Studio: See KDIN-TV, Des Moines.

Telephone: 515-242-3100.

Technical Facilities: Channel No. 36 (602-608 MHz). Authorized power: 2040-kw max. & 1020-kw horizontal visual, 204-kw max. & 102-kw horizontal aural. Antenna: 1560-ft. above av. terrain, 1503-ft. above ground, 2833-ft. above sea level.

Latitude	41°	20'	40"
Longitude	95°	15'	21"

Transmitter: 7-mi. E & 2-mi. N of Oakland on Hwy. 6.

Ownership: Iowa Public Television.

Began Operation: September 7, 1975.

Personnel: See KDIN-TV, Des Moines.

KSIN Sioux City Ch. 27

Licensee: Iowa Public Broadcasting Board, Box 6450, Johnston, IA 50131.

Studio: See KDIN-TV, Des Moines.

Telephone: 515-242-3100.

Technical Facilities: Channel No. 27 (548-554 MHz). Authorized power: 4070-kw max. & 2880-kw horizontal visual, 407-kw max. & 288-kw horizontal aural. Antenna: 1070-ft. above av. terrain, 875-ft. above ground, 2416-ft. above sea level.

Latitude	42°	30'	53"
Longitude	96°	18'	13"

Transmitter: Rural Rte. 2, 1-mi. E of Sioux City city limits.

Ownership: Iowa Public Television.

Began Operation: January 4, 1975.

Personnel: See KDIN-TV, Des Moines.

KRIN Waterloo Ch. 32

Licensee: Iowa Public Broadcasting Board, Box 6450, Johnston, IA 50131.

Studio: See KDIN-TV, Des Moines.

Telephone: 515-242-3100.

Technical Facilities: Channel No. 32 (578-584 MHz). Authorized power: 5000-kw max. & 2000-kw horizontal visual, 500-kw max. & 200-kw horizontal aural. Antenna: 1851-ft. above av. terrain, 1795-ft. above ground, 2812-ft. above sea level.

Latitude	42°	18'	59"
Longitude	91°	51'	31"

Transmitter: 4.5-mi. NW of Walker.

Ownership: Iowa Public Television.

Began Operation: December 15, 1974.

Personnel: See KDIN-TV, Des Moines.

Kansas

KODD Hays-Russell-Great Bend-Salina Ch. 9

Licensee: Smoky Hills Public Television Corp., 6th & Elm Sts., Box 9, Bunker Hill, KS 67626.

Studio: 6th & Elm Sts., Bunker Hill.

Telephone: 913-483-6990. Fax: 913-483-4605.

Technical Facilities: Channel No. 9 (186-192 MHz). Authorized power: 316-kw visual, 31.6-kw aural. Antenna: 1090-ft. above av. terrain, 1119-ft. above ground, 1840-ft. above sea level.

Public/ETV Stations—Kansas

Latitude 38° 46' 16"
Longitude 98° 44' 17"

Transmitter: 7-mi. SSW of Bunker Hill, KS.

Satellite Earth Stations: Dalsat, 7.5-meter C-band; Scientific-Atlanta, 2.72-meter C-band; Standard Communications receivers.

Ownership: Smoky Hills Public Television Corp. Larry Fowler, chmn.; Mitchell O'Leary, treas.; Russell Townsley, secy.

Began Operation: November 10, 1982.

Represented (legal): Dow, Lohnes & Albertson.

Represented (engineering): John F. X. Browne & Associates P.C.

Personnel:

Nick Stechta, General Manager.
Lloyd Mintzmyer, Chief Engineer.
Debra Creamer, Business Manager.
Linda Trowbridge, Program Director.
Ataulah Zia, News Director.
Nathelle Jeffrey, Director, Public Information.
Gene Lehmann, Marketing Director.

KSWK

Lakin

Ch. 3

Licensee: Smoky Hills Public Television Corp., Box 9, Bunker Hill, KS 67626.

Studio: 6th & Elm St., Bunker Hill, KS 67626.

Telephone: 913-483-6990. Fax: 913-483-4605.

Technical Facilities: Channel No. 3 (60-66 MHz). Authorized power: 100-kw visual, 20-kw aural. Antenna: 549-ft. above av. terrain, 533-ft. above ground, 3465-ft. above sea level.

Latitude 37° 49' 38"
Longitude 101° 06' 35"

Transmitter: 8-mi. S & 8-mi. E of Lakin.

Satellite Earth Station: Dalsat, 7.5-meter C-band; Standard Communications receivers.

Ownership: Smoky Hills Public Television Corp. Larry Fowler, chmn.; Nicholas V. Stechta, exec. dir. & gen. mgr.; Mitchell O'Leary, treas.; Russell Townsley, secy.

Began Operation: May 15, 1989.

Represented (legal): Dow, Lohnes & Albertson.

Represented (engineering): John F. X. Browne & Associates P.C.

Personnel: See KOOD, Hays, KS.

KTWU

Topeka

Ch. 11

Licensee: Washburn University of Topeka, 17th & College Sts., Topeka, KS 66621.

Studio: 301 N. Wanamaker Rd., Topeka, KS 66606-9601.

Telephone: 913-272-8181.

Technical Facilities: Channel No. 11 (198-204 MHz). Authorized power: 316-kw visual, 31.6-kw aural. Antenna: 1064-ft. above av. terrain, 952-ft. above ground, 2029-ft. above sea level.

Latitude 39° 03' 51"
Longitude 95° 45' 49"

Transmitter: 1.5-mi. W of city limits.

Satellite Earth Station: Andrew, 10-meter C-band; Standard Communications receivers.

Ownership: Washburn University of Topeka. Directed by a board of 9 regents.

Began Operation: October 21, 1965.

Represented (legal): Bryan, Cave, McPheeters & McRoberts.

Represented (engineering): David Steel & Associates Inc.

Personnel:

Dale N. Anderson, Director of TV & General Manager.
Bob Fidler, Operations Director.
Dave Pomeroy, Program Director.
Ernest Hedges, Chief Engineer.
Cindy Barry, Development Director.
Liz Brown, Traffic Director.
Jan Hefflin, Promotion Director.

KPTS Wichita-Hutchinson

Ch. 8

Licensee: Kansas Public Telecommunications Service Inc., 320 W. 21st St., Wichita, KS 67203.

Studio: 320 W. 21st St., Wichita, KS 67203.

Telephone: 316-838-3090.

Technical Facilities: Channel No. 8 (180-186 MHz). Authorized power: 302-kw visual, 30.2-kw aural. Antenna: 800-ft. above av. terrain, 780-ft. above ground, 2325-ft. above sea level.

Latitude 38° 03' 21"
Longitude 97° 46' 35"

Transmitter: E. 4th St. & Buhler Rd., 8.2-mi. E of Hutchinson.

Satellite Earth Station: Andrew, 10-meter C-band; Collins receivers.

Ownership: Kansas Public Telecommunications Service Inc. Darwin Roberts, chmn.; Richard Smith, vice chmn.; Norma Tucker, vice chmn.; Lloyd Jones, secy.-treas.

Began Operation: January 5, 1970.

Represented (legal): Dow, Lohnes & Albertson.

Represented (engineering): John F. X. Browne & Associates P.C.

Personnel:

Zoel Parenteau, President & General Manager.
Carl Chance, Vice President & Director of Contract Services.
James Lewis, Vice President & Director of Programming.
Dale Heckel, Vice President & Director of Operations.
Sandra Davis, Director of Subscriber Services.
David Brewer, Broadcast Manager.
Dale Goter, Public Affairs Editor.

Kentucky

WKAS

Ashland

Ch. 25

Licensee: Kentucky Authority For ETV, 600 Cooper Dr., Lexington, KY 40502.

Studio: See WKLE, Lexington.

Technical Facilities: Channel No. 25 (536-542 MHz). Authorized power: 162-kw visual, 16.2-kw aural. Antenna: 500-ft. above av. terrain, 400-ft. above ground, 1200-ft. above sea level.

Latitude 38° 27' 43"
Longitude 82° 37' 12"

Transmitter: Debord Hill.

Ownership: Kentucky Authority for ETV.

Began Operation: September 23, 1968.

Personnel: See WKLE, Lexington.

WKGB-TV
Bowling Green
Ch. 53

Licensee: Kentucky Authority for ETV, 600 Cooper Dr., Lexington, KY 40502.

Studio: See WKLE, Lexington.

Technical Facilities: Channel No. 53 (704-710 MHz). Authorized power: 667-kw max. & 550-kw horizontal visual, 113-kw max. & 110-kw horizontal aural. Antenna: 810-ft. above av. terrain, 614-ft. above ground, 1370-ft. above sea level.

Latitude	37°	05'	22"
Longitude	86°	38'	05"

Transmitter: U.S. 231, 2.8-mi. N of Hadley.

Ownership: Kentucky Authority for ETV.

Began Operation: September 23, 1968.

Personnel: See WKLE, Lexington.

WKYU-TV
Bowling Green
Ch. 24

Licensee: Western Kentucky U., College Heights, Bowling Green, KY 42101.

Studio: Academic Complex 153, WKU, Bowling Green, KY 42101.

Telephone: 502-745-2400. Fax: 502-745-2084.

Technical Facilities: Channel No. 24 (530-536 MHz). Authorized power: 400-kw visual, 20-kw aural. Antenna: 648-ft. above av. terrain, 466-ft. above ground, 1206-ft. above sea level.

Latitude	37°	03'	52"
Longitude	86°	26'	07"

Transmitter: 0.5-mi. NE of Rays Beach, near Hwy. 67, Bowling Green.

Satellite Earth Stations: Andrew, 4.6-meter C-band; Scientific-Atlanta, 6-meter Ku & C-band; Scientific-Atlanta, Standard Communications receivers.

FM Affiliate: WKYU-FM, 100-kw, 88.9 MHz, 721-ft.

Ownership: Western Kentucky University. Joseph Iracane, chmn.; Thomas C. Meredith, pres.

Began Operation: February 21, 1989.

Represented (legal): Cohn & Marks.

Personnel:

- Dr. Charles M. Anderson, General Manager.
- Michael Lassater, Station Manager.
- Barbara Deeb, News Director.
- Linda Oldham, Program Director.
- Rita Isenberg, Business Manager.
- Joseph Fulmer, Operations Director.
- Chris Scott, Chief Engineer.

WCVN
Covington
Ch. 54

Licensee: Kentucky Authority for ETV, 600 Cooper Dr., Lexington, KY 40502.

Studio: See WKLE, Lexington.

Technical Facilities: Channel No. 54 (710-716 MHz). Authorized power: 162-kw max. & 135-kw horizontal visual, 16.2-kw max. & 13.5-kw horizontal aural. Antenna: 405-ft. above av. terrain, 309-ft. above ground, 1129-ft. above sea level.

Latitude	39°	01'	50"
Longitude	84°	30'	23"

Transmitter: Tower View St., Taylor Mill, KY.

Ownership: Kentucky Authority for ETV.

Began Operation: September 8, 1969.

Personnel: See WKLE, Lexington.

WKZT-TV
Elizabethtown
Ch. 23

Licensee: Kentucky Authority for ETV, 600 Cooper Dr., Lexington, KY 40502.

Studio: See WKLE, Lexington.

Technical Facilities: Channel No. 23 (524-530 MHz). Authorized power: 688-kw max. & 575-kw horizontal visual, 69-kw aural. Antenna: 652-ft. above av. terrain, 651-ft. above ground, 1446-ft. above sea level.

Latitude	37°	40'	55"
Longitude	85°	50'	32"

Transmitter: Hawkins Dr., 1-mi. SE of Elizabethtown.

Ownership: Kentucky Authority for ETV.

Began Operation: September 23, 1968.

Personnel: See WKLE, Lexington.

WKHA
Hazard
Ch. 35

Licensee: Kentucky Authority for ETV, 600 Cooper Dr., Lexington, KY 40502.

Studio: See WKLE, Lexington.

Technical Facilities: Channel No. 35 (596-602 MHz). Authorized power: 645-kw max. & 417-kw horizontal visual, 129-kw max. & 83.2-kw horizontal aural. Antenna: 1260-ft. above av. terrain, 605-ft. above ground, 2630-ft. above sea level.

Latitude	37°	11'	34"
Longitude	83°	11'	16"

Transmitter: Buffalo Knob, 3.6-mi. S of Hazard.

Ownership: Kentucky Authority for ETV.

Began Operation: December 16, 1968.

Personnel: See WKLE, Lexington.

WKLE
Lexington-Richmond
Ch. 46

Licensee: Kentucky Authority for ETV, 600 Cooper Dr., Lexington, KY 40502.

Studio: 600 Cooper Dr., Lexington, KY 40502.

Telephone: 606-233-3000.

Technical Facilities: Channel No. 46 (662-668 MHz). Authorized power: 60-kw max. visual, 6-kw max. aural. Antenna: 874-ft. above av. terrain, 849-ft. above ground, 1759-ft. above sea level.

Latitude	37°	52'	45"
Longitude	84°	19'	33"

Transmitter: 0.4-mi. S of Clays Ferry, KY.

Satellite Earth Station: Collins, 10-meter; Collins, Farinon receivers.

Ownership: Kentucky Authority for ETV. Governing board of Kentucky Authority for ETV. O. Leonard Press, pres. & chief exec. officer; Virginia G. Fox, chief operating officer; Doris Holtzclaw, chief financial officer; Donna Moore, programming dir.

Began Operation: September 23, 1968.

Personnel:

- O. Leonard Press, Executive Director & General Manager.
- Ginni Gaines Fox, Acting Chief Executive Officer.
- Doris Holtzclaw, Business Manager.
- Bill Wilson, Marketing Director.
- Tim Tassie, Director of Broadcasting.

Public/ETV Stations—Kentucky

Paul Smith, Director of School Satellite & Technical Services.
Robert T. Ball, Chief Engineer.
Ed Mastrean, Promotion Director.

WKMJ Louisville Ch. 68

Licensee: Kentucky Authority for ETV, 600 Cooper Dr., Lexington, KY 40502.

Studio: See WKLE, Lexington.

Technical Facilities: Channel No. 68 (794-800 MHz). Authorized power: 1176-kw max. & 794-kw horizontal visual, 219-kw max. & 159-kw horizontal aural. Antenna: 820-ft. above av. terrain, 550-ft. above ground, 1520-ft. above sea level.

Latitude	38°	22'	02"
Longitude	85°	49'	53"

Transmitter: Floyds Knob, New Albany, IN.

Ownership: Kentucky Authority for ETV.

Began Operation: September 2, 1970.

Personnel: See WKLE, Lexington.

WKPC-TV Louisville Ch. 15

Licensee: Fifteen Telecommunications Inc., Box 37380, Louisville, KY 40233.

Studio: 4309 Bishop Lane, Louisville, KY 40218.

Telephone: 502-459-9572.

Technical Facilities: Channel No. 15 (476-482 MHz). Authorized power: 590-kw visual, 104-kw aural. Antenna: 860-ft. above av. terrain, 550-ft. above ground, 1520-ft. above sea level.

Latitude	38°	22'	02"
Longitude	85°	49'	53"

Transmitter: Rte. 1, Floyds Knob, IN.

Satellite Earth Station: Collins, 10-meter C-band; Scientific-Atlanta receivers.

Satellite Mobile Dish: Scientific-Atlanta, 2.5-meter Ku-band.

Ownership: Fifteen Telecommunications Inc.

Began Operation: September 8, 1958. Transfer to present owner approved by FCC November, 25, 1981.

Represented (legal): Schwartz, Woods & Miller.

Personnel:

John-Robert Curtin, President & Chief Executive Officer.
V. M. Brucchiari, Executive Vice President & Treasurer.
Steve Ulrich, Senior Vice President, Operations.
Darrell Garrett, Vice President, Programming.
Carolyn Neustadt, Vice President, Development.
Don Helms, Vice President, Operations.
Charles T. Landers, Director of Engineering.
Charles Stanley Starks, Production Manager.
Lois Haynie, Director, Public Information/Public Relations.

WKMA Madisonville Ch. 35

Licensee: Kentucky Authority for ETV.

Studio: See WKLE, Lexington.

Technical Facilities: Channel No. 35 (596-602 MHz). Authorized power: 513-kw visual, 51.3-kw aural. Antenna: 1040-ft. above av. terrain, 995-ft. above ground, 1545-ft. above sea level.

Latitude	37°	11'	25"
Longitude	87°	30'	47"

Holds CP for change to 612.3-kw max. visual, 61.23-kw max. aural. BMPET-840420KR.

Transmitter: 2.4-mi. E of St. Charles, Rte. 62, Madisonville.

Ownership: Kentucky Authority for ETV.

Began Operation: August 23, 1968.

Personnel: See WKLE, Lexington.

WKMR Morehead Ch. 38

Licensee: Kentucky Authority for ETV, 600 Cooper Dr., Lexington, KY 40502.

Studio: See WKLE, Lexington.

Technical Facilities: Channel No. 38 (614-620 MHz). Authorized power: 683-kw max. & 562-kw horizontal visual, 69-kw aural. Antenna: 965-ft. above av. terrain, 605-ft. above ground, 1986-ft. above sea level.

Latitude	38°	10'	38"
Longitude	83°	24'	18"

Transmitter: Near USDA Lookout Tower.

Ownership: Kentucky Authority for ETV.

Began Operation: September 23, 1968.

Personnel: See WKLE, Lexington.

WKMU Murray-Mayfield Ch. 21

Licensee: Kentucky Authority for ETV, 600 Cooper Dr., Lexington, KY 40502.

Studio: See WKLE, Lexington.

Technical Facilities: Channel No. 21 (512-518 MHz). Authorized power: 691-kw max. & 575-kw horizontal visual, 138-kw max. & 115-kw horizontal aural. Antenna: 663-ft. above av. terrain, 652-ft. above ground, 1182-ft. above sea level.

Latitude	36°	41'	33"
Longitude	88°	32'	10"

Transmitter: 1.67-mi. NNW of Farmington, KY.

Ownership: Kentucky Authority for ETV.

Began Operation: October 9, 1968.

Personnel: See WKLE, Lexington.

WKOH Owensboro Ch. 31

Licensee: Kentucky Authority for ETV, 600 Cooper Dr., Lexington, KY 40502.

Studio: See WKLE, Lexington.

Technical Facilities: Channel No. 31 (572-578 MHz). Authorized power: 692-kw max. & 550-kw horizontal visual, 69.2-kw max. & 55-kw horizontal aural. Antenna: 460-ft. above av. terrain, 500-ft. above ground, 877-ft. above sea level.

Latitude	37°	51'	07"
Longitude	87°	19'	42"

Transmitter: Off U.S. Hwy. 60, 2-mi. E of Reed, 12-mi. NE of center of Owensboro.

Ownership: Kentucky Authority for ETV.

Began Operation: August 30, 1979.

Personnel: See WKLE, Lexington.

WKON
Owenton
Ch. 52

Licensee: Kentucky Authority For ETV, 600 Cooper Dr., Lexington, KY 40502.

Studio: See WKLE, Lexington.

Technical Facilities: Channel No. 52 (698-704 MHz). Authorized power: 691-kw max. & 550-kw horizontal visual, 138-kw max. & 115-kw horizontal aural. Antenna: 710-ft. above av. terrain, 602-ft. above ground, 1552-ft. above sea level.

Latitude	38°	31'	32"
Longitude	84°	48'	40"

Transmitter: Owen County High School.

Ownership: Kentucky Authority for ETV.

Began Operation: September 23, 1968.

Personnel: See WKLE, Lexington.

WKPD
Paducah
Ch. 29

Licensee: Kentucky Authority For ETV, 600 Cooper Dr., Lexington, KY 40502.

Studio: See WKLE, Lexington.

Technical Facilities: Channel No. 29 (560-566 MHz). Authorized power: 151-kw max. & 132-kw horizontal visual, 13.2-kw horizontal aural. Antenna: 500-ft. above av. terrain, 518-ft. above ground, 891-ft. above sea level.

Latitude	37°	05'	38"
Longitude	88°	40'	19"

Transmitter: Coleman Rd., near Cecil, 2-mi NE of Paducah.

Ownership: Kentucky Authority for ETV.

Began Operation: May 31, 1971 as commercial operation. Left air October 31, 1975. Sale to present owner approved by FCC January 30, 1978. Resumed operation September 5, 1979.

Personnel: See WKLE, Lexington.

WKPI
Pikeville
Ch. 22

Licensee: Kentucky Authority for ETV, 600 Cooper Dr., Lexington, KY 40502.

Studio: See WKLE, Lexington.

Technical Facilities: Channel No. 22 (518-524 MHz). Authorized power: 1320-kw max. & 468-kw horizontal visual, 264-kw max. & 93.3-kw horizontal aural. Antenna: 1415-ft. above av. terrain, 153-ft. above ground, 2994-ft. above sea level.

Latitude	37°	17'	06"
Longitude	82°	31'	29"

Transmitter: Flatwoods Mountain, 5.5-mi. from State Rte. 197.

Ownership: Kentucky Authority for ETV.

Began Operation: January 13, 1969.

Personnel: See WKLE, Lexington.

WKSO-TV
Somerset
Ch. 29

Licensee: Kentucky Authority for ETV, 600 Cooper Dr., Lexington, KY 40502.

Studio: See WKLE, Lexington.

Technical Facilities: Channel No. 29 (560-566 MHz). Authorized power: 584-kw max. & 378-kw horizontal visual, 36.6-kw aural. Antenna: 1460-ft. above av. terrain, 996-ft. above ground, 2526-ft. above sea level.

Latitude	37°	10'	00"
Longitude	84°	49'	28"

Transmitter: Dye Knob, Rte. 837, near Somerset.

Ownership: Kentucky Authority for ETV.

Began Operation: September 23, 1968.

Personnel: See WKLE, Lexington.

Louisiana

KLPA-TV
Alexandria
Ch. 25

Licensee: Louisiana ETV Authority, 7860 Anselmo Lane, Baton Rouge, LA 70810.

Studio: See WLPB-TV, Baton Rouge.

Telephone: 504-767-5660. Fax: 504-767-4277.

Technical Facilities: Channel No. 25 (536-542 MHz). Authorized power: 2040-kw max. & 692-kw horizontal visual, 204-kw max. & 69.2-kw horizontal aural. Antenna: 1360-ft. above av. terrain, 1329-ft. above ground, 1549-ft. above sea level.

Latitude	31°	33'	56"
Longitude	92°	32'	50"

Transmitter: 0.6-mi. SSE of Rte. 123, 1.3-mi. W of Rte. 167, near Dry Prong.

News Service: AP.

Ownership: Louisiana ETV Authority. See WLPB-TV, Baton Rouge.

Began Operation: July 1, 1983.

Represented (legal): Schwartz, Woods & Miller.

Personnel: See WLPB-TV, Baton Rouge.

WLPB-TV
Baton Rouge
Ch. 27

Licensee: Louisiana ETV Authority, 7860 Anselmo Lane, Baton Rouge, LA 70810.

Studio: 7860 Anselmo Lane, Baton Rouge, LA 70810.

Telephone: 504-767-5660. Fax: 504-769-3779.

Technical Facilities: Channel No. 27 (548-554 MHz). Authorized power: 2570-kw max. visual, 257-kw max. aural. Antenna: 993-ft. above av. terrain, 1029-ft. above ground, 1049-ft. above sea level.

Latitude	30°	22'	22"
Longitude	91°	12'	16"

Transmitter: 1.35-mi. E of River Rd., Baton Rouge.

Satellite Earth Stations: Transmit/receive Scientific-Atlanta, 7-meter Ku-band & Miralite, 3.7-meter Ku-band; Chapparral, Scientific-Atlanta receivers.

News Service: AP.

Ownership: Louisiana ETV Authority. Louisiana ETV Authority also operates KLPA-TV, Alexandria; KLPB-TV, Lafayette; KLTL-TV, Lake Charles; KLTM-TV, Monroe; KLTS-TV, Shreveport. Joe Traigle, chmn.; Rebecca Stulb, vice chmn.; Beth Courtney, exec dir.; William Arceneaux, secy.; Tom Hightower, treas.

Began Operation: September 6, 1975.

Represented (legal): Schwartz, Woods & Miller.

Represented (engineering): Jules Cohen & Associates, P.C.

Personnel:

- Beth Courtney, Executive Director.
- Rick Smith, Executive Producer.
- Ed Landry, Production Supervisor.
- Coy Simmons, Director of Engineering.
- Don Ballard, Operations Manager.

Public/ETV Stations—Louisiana

Jennifer Howze, Program Director.
 Patsy Magyari, Promotion Manager.
 Jim Faulkner, Business Manager.
 Quinn Rainwater, Development Director.
 Lionel Babb, Facility Coordinator.
 Dot Henson, Personnel Officer.

KLPB-TV Lafayette

Ch. 24

Licensee: Louisiana ETV Authority, 7860 Anselmo Lane, Baton Rouge, LA 70810.

Studio: See WLPB-TV, Baton Rouge.

Telephone: 504-767-5660.

Technical Facilities: Channel No. 24 (530-536 MHz). Authorized power: 2140-kw max. & 724-kw horizontal visual, 214-kw max. & 72.4-kw horizontal aural. Antenna: 1190-ft. above av. terrain, 1225-ft. above ground, 1230-ft. above sea level.

Latitude	30°	02'	38"
Longitude	92°	22'	14"

Transmitter: 5.8-mi. NW of Kaplan, LA.

News Service: AP.

Ownership: Louisiana ETV Authority. See WLPB-TV, Baton Rouge.

Began Operation: May 13, 1981.

Represented (legal): Schwartz, Woods & Miller.

Personnel: See WLPB-TV, Baton Rouge.

KLTL-TV Lake Charles

Ch. 18

Licensee: Louisiana ETV Authority, 7860 Anselmo Lane, Baton Rouge, LA 70810.

Studio: See WLPB-TV, Baton Rouge.

Telephone: 504-767-5660.

Technical Facilities: Channel No. 18 (494-500 MHz). Authorized power: 1260-kw max. & 1050-kw horizontal visual, 126-kw max. & 105-kw horizontal aural. Antenna: 1030-ft. above av. terrain, 1058-ft. above ground, 1086-ft. above sea level.

Latitude	30°	23'	59"
Longitude	93°	00'	10"

Transmitter: Approx. 5.6-mi. WNW of Fenton.

News Service: AP.

Ownership: Louisiana ETV Authority. See WLPB-TV, Baton Rouge.

Began Operation: May 5, 1981.

Represented (legal): Schwartz, Woods & Miller.

Personnel: See WLPB-TV, Baton Rouge.

KLTM-TV Monroe

Ch. 13

Licensee: Louisiana ETV Authority, 7860 Anselmo Lane, Baton Rouge, LA 70810.

Studio: See WLPB-TV, Baton Rouge.

Telephone: 504-767-5660.

Technical Facilities: Channel No. 13 (210-216 MHz). Authorized power: 316-kw visual, 31.6-kw aural. Antenna: 1777-ft. above av. terrain, 1989-ft. above ground, 2049-ft. above sea level.

Latitude	32°	11'	45"
Longitude	92°	04'	10"

Transmitter: 2.5-mi. N of Riverton, LA.

Ownership: Louisiana ETV Authority. See WLPB-TV, Baton Rouge.

Began Operation: September 8, 1976.

Represented (legal): Schwartz, Woods & Miller.

Personnel: See WLPB-TV, Baton Rouge.

WLAE-TV New Orleans

Ch. 32

Licensee: Educational Broadcasting Foundation Inc., 2929 S. Carrollton Ave., New Orleans, LA 70118-4301.

Studio: 2929 S. Carrollton Ave., New Orleans, LA 70118-4301.

Technical Facilities: Channel No. 32 (578-584 MHz). Authorized power: 2455-kw max. & 733-kw horizontal visual, 246-kw max. & 73.3-kw horizontal aural. Antenna: 1020-ft. above av. terrain, 1049-ft. above ground, 1049-ft. above sea level.

Latitude	29°	58'	57"
Longitude	89°	57'	09"

Transmitter: 0.42-mi. W of Paris Rd. & Bayou Bienvenue, New Orleans.

Satellite Earth Stations: Harris, 6.1-meter C-band; Scientific-Atlanta C-band; Harris receivers.

Ownership: WLAE Educational Broadcasting Foundation Inc. Most Rev. Francis B. Schulte, chmn.; Most Rev. M. Hannan, pres.

Began Operation: July 8, 1984.

Represented (legal): Holland & Knight.

Represented (engineering): du Treil, Lundin & Rackley.

Personnel:

Douglas Curry, General Manager.
 Joshyn Yeager, Program Manager.
 Cathy Wilbert, Promotion Director.
 Louise Labadot, Business Manager.
 Karen Butler, Marketing Director.
 Sharon Kirkpatrick, Production Manager.
 Mark Coudrain, Post Production Manager.
 Stan Abadie, Chief Engineer.

WYES-TV New Orleans

Ch. 12

Licensee: Greater New Orleans ETV Foundation, Box 24026, New Orleans, LA 70184.

Studio: 916 Navarre Ave., New Orleans, LA 70124.

Telephone: 504-486-5511. Fax: 504-483-8408.

Technical Facilities: Channel No. 12 (204-210 MHz). Authorized power: 316-kw visual, 31.6-kw aural. Antenna: 1010-ft. above av. terrain, 1049-ft. above ground, 1049-ft. above sea level.

Latitude	29°	57'	13.50"
Longitude	89°	56'	58.30"

Transmitter: Paris Rd., near Chalmette, LA.

Multichannel TV Sound: Stereo only.

Satellite Earth Station: Andrew, 11-meter C-band; Collins receivers.

Ownership: Greater New Orleans ETV Foundation. Stephen A. Moses, chmn.; James Swenson, vice chmn.; Irma Braden, secy.; Gerald Barousse, treas.

Began Operation: April 1, 1957.

Represented (legal): Schwartz, Woods & Miller.

Personnel:

Randall Feldman, President & General Manager.
 Beth Utterback, Program Director.
 Vic Giancola, Director of Finance.
 Judith Holton, Director of Development.
 Roy Tagliavere, Director of Public Information.
 Ray Swenson, Director of Technical Operations.

**KLTS-TV
Shreveport**

Ch. 24

Licensee: Louisiana ETV Authority, 7860 Anselmo Lane, Baton Rouge, LA 70805.

Studio: See WLPB-TV, Baton Rouge.

Telephone: 504-767-5660.

Technical Facilities: Channel No. 24 (530-536 MHz). Authorized power: 1620-kw max. & 1120-kw horizontal visual, 162-kw max. & 112-kw horizontal aural. Antenna: 1070-ft. above av. terrain, 1080-ft. above ground, 1330-ft. above sea level.

Latitude	32°	40'	41"
Longitude	93°	55'	35"

Transmitter: 2.2-mi. ESE of Mooringsport.

News Service: AP.

Ownership: Louisiana ETV Authority. See WLPB-TV, Baton Rouge.

Began Operation: August 9, 1978.

Represented (legal): Schwartz, Woods & Miller.

Personnel: See WLPB-TV, Baton Rouge.

Maine

WCBB

Augusta-Lewiston-Portland

Ch. 10

Licensee: Colby-Bates-Bowdoin Educational Telecasting Corp., 1450 Lisbon St., Lewiston, ME 04240.

Studio: 1450 Lisbon St., Lewiston, ME 04240.

Telephone: 207-783-9101. Fax: 207-783-5193.

Technical Facilities: Channel No. 10 (192-198 MHz). Authorized power: 309-kw visual, 30.9-kw aural. Antenna: Circularly polarized. 1000-ft. above av. terrain, 640-ft. above ground, 1330-ft. above sea level.

Latitude	44°	09'	16"
Longitude	70°	00'	37"

Transmitter: 10-mi. ENE of Lewiston on Danforth Hill.

Multichannel TV Sound: Stereo & separate audio program.

Satellite Earth Stations: Collins, 10-meter C-band; Comtech, 5-meter C-band; Drake, Scientific-Atlanta, Standard Communications receivers.

Ownership: Colby-Bates-Bowdoin Educational Telecasting Corp. Bates College, operator of WBRC(FM) Lewistown, ME, 33.3%; Colby College, 33.3%; Baldwin College, operator of WBOR(FM), Brunswick, ME, 33.3%.

Began Operation: November 13, 1961.

Represented (legal): Tierney & Swift.

Personnel:

- Robert Gardiner, President & General Manager.
- Roland Desjardins, Vice President & Director of Engineering.
- Harry J. West Jr., Program Manager.
- Bill McCarthy, Promotion Director.
- Angelo Andrianos, Business Manager.
- Bob Gardner, Director of Development.
- Janice Meserve, Traffic Manager.
- Phyllis Copp, Assistant to the Director of Programming.

WMEA-TV

Biddeford

Ch. 26

Licensee: University of Maine System, 107 Maine Ave., Bangor, ME 04401-4398.

Studio: See WMEB-TV, Orono.

Telephone: 207-874-6570.

Technical Facilities: Channel No. 26 (542-548 MHz). Authorized power: 589-kw visual, 117-kw aural. Antenna: 800-ft. above av. terrain, 555-ft. above ground, 1208-ft. above sea level.

Latitude	43°	25'	00"
Longitude	70°	48'	09"

Transmitter: Top of Hope Hill, Sanford, ME.

Ownership: University of Maine System. See WMEB-TV, Orono, ME.

Began Operation: March 15, 1975.

Represented (legal): Dow, Lohnes & Albertson.

Represented (engineering): Cohen, Dippell & Everist, P.C.

Personnel: See WMEB-TV, Orono.

WMED-TV

Calais

Ch. 13

Licensee: University of Maine System, 107 Maine Ave., Bangor, ME 04401.

Studio: See WMEB-TV, Orono.

Telephone: 207-941-1010.

Technical Facilities: Channel No. 13 (210-216 MHz). Authorized power: 100-kw visual, 10-kw aural. Antenna: 439-ft. above av. terrain, 181-ft. above ground, 662-ft. above sea level.

Latitude	45°	01'	44"
Longitude	67°	19'	24"

Transmitter: Top of Conant Hill, Meddybemps, ME.

Ownership: University of Maine System.

Began Operation: September 23, 1964.

Represented (legal): Dow, Lohnes & Albertson.

Represented (engineering): Cohen, Dippell & Everist, P.C.

Personnel: See WMEB-TV, Orono.

WMEB-TV

Orono

Ch. 12

Licensee: University of Maine System, 107 Maine Ave., Bangor, ME 04401.

Studio: 65 Texas Ave., Bangor, ME 04401.

Telephone: 207-941-1010. Fax: 207-581-3038.

Technical Facilities: Channel No. 12 (204-210 MHz). Authorized power: 316-kw visual, 30-kw aural. Antenna: 991-ft. above av. terrain, 318-ft. above ground, 1296-ft. above sea level.

Latitude	44°	45'	36"
Longitude	68°	33'	59"

Transmitter: 10-mi. SE of Orono on Blackcap Mountain, East Eddington.

Satellite Earth Station: Collins, 10-meter; Collins, Scientific-Atlanta receivers.

News Service: AP.

Ownership: University of Maine System. Operates WMEA-TV, Biddeford, WMED-TV, Calais, WMEB-TV, Orono & WMEM-TV, Presque Isle, ME.

Began Operation: October 8, 1963.

Represented (legal): Dow, Lohnes & Albertson.

Represented (engineering): Cohen, Dippell & Everist, P.C.

Personnel:

- Edward Winchester, General Manager.
- Bernard Roscetti, Station Manager.
- Jack Davidson, Network Director of Engineering.

Public/ETV Stations—Maine

Paul Bunker, Network Chief Engineer, Transmission.
 Mary Lou Colbath, Promotion Director.
 William Elsomore, Business Manager.
 Barbara Beers, Director of Development.
 Edward Fowler, Production Manager.
 Suzanne Torrey, Director of Human Resources.

WMEM-TV Presque Isle Ch. 10

Licensee: University of Maine System, 107 Maine Ave., Bangor, ME 04401.

Studio: See WMEB-TV, Orono.

Technical Facilities: Channel No. 10 (192-198 MHz). Authorized power: 316-kw visual. Antenna: 1089-ft. above av. terrain, 102-ft. above ground, 1709-ft. above sea level.

Latitude	46°	33'	05"
Longitude	67°	48'	37"

Transmitter: Mars Hill, 15-mi. S of Presque Isle.

Ownership: University of Maine System.

Began Operation: February 17, 1964.

Represented (legal): Dow, Lohnes & Albertson.

Represented (engineering): Cohen, Dippell & Everist, P.C.

Personnel: See WMEB-TV, Orono.

Maryland

WMPT Annapolis Ch. 22

Licensee: Maryland Public Bcstg. Commission, 11767 Owings Mills Blvd., Owings Mills, MD 21117.

Studio: See WMPB, Baltimore.

Technical Facilities: Channel No. 22 (518-524 MHz). Authorized power: 5000-kw max. & 3890-kw horizontal visual, 389-kw horizontal aural. Antenna: 870-ft. above av. terrain, 852-ft. above ground, 1000-ft. above sea level.

Latitude	39°	00'	36"
Longitude	76°	36'	33"

Transmitter: 1.2-mi. SSW of Crownsville, MD.

Multichannel TV Sound: Stereo & separate audio program.

News Service: AP.

Ownership: Maryland Public Broadcasting Commission. See WMPB, Baltimore, MD.

Began Operation: July 16, 1975.

Personnel: See WMPB, Baltimore.

WMPB Baltimore Ch. 67

Licensee: Maryland Public Bcstg. Commission, 11767 Owings Mills Blvd., Owings Mills, MD 21117.

Studio: Owings Mills, MD 21117.

Telephone: 301-356-5600. Fax: 301-581-4338.

Technical Facilities: Channel No. 67 (788-794 MHz). Authorized power: 1000-kw max. & 646-kw horizontal visual, 118-kw max. & 75.9-kw horizontal aural. Antenna: 820-ft. above av. terrain, 693-ft. above ground, 1349-ft. above sea level.

Latitude	39°	27'	01.00"
Longitude	76°	46'	36.50"

Transmitter: Owings Mills, MD.

Satellite Earth Station: Transmit/receive Collins, 10-meter; Collins, Scientific-Atlanta receivers.

Ownership: Maryland Public Broadcasting Commission. Zelig Robinson, Chmn.; Rebecca A. Carroll, Vice Chmn.

Began Operation: October 5, 1969.

Represented (legal): Schwartz, Woods & Miller.

Personnel:

Raymond K. K. Ho, President & Chief Executive Officer.
 Michael B. Styer, Senior Vice President of Broadcasting.
 Norm Silverstein, Senior Vice President of Administrative & Creative Services.
 Leo Eaton, Senior Vice President, National/International Production.
 Bruce T. Herget, Vice President of Engineering.
 Edward Printz, Vice President of Production Operations.
 Carol Wonsavage, Vice President, National/International Production.
 Alan Arluke, Vice President, National Program Marketing.

WFPT Frederick Ch. 62

Licensee: Maryland Public Bcstg. Commission.

Studio: See WMPB, Baltimore.

Technical Facilities: Channel No. 62 (758-764 MHz). Authorized power: 24.9-kw max. visual. Antenna: 1157-ft. above av. terrain, 175-ft. above ground, 1892-ft. above sea level.

Latitude	39°	29'	40"
Longitude	77°	29'	55"

Holds CP for change to 2475-kw max. visual, 452-ft. above av. terrain, 474-ft. above ground, 904-ft. above sea level, lat. 39° 17' 53", long. 77° 20' 35", transmitter to approx. 2-mi. SSE of Urbana, 0.3-mi. W of I-270. BPET-890110KF. Requests modification of CP for change to 3366-kw max. visual, 452-ft. above av. terrain, 476-ft. above ground, 905-ft. above sea level, lat. 39° 17' 53", long. 77° 20' 35". BMPET-910702KF.

Transmitter: Gambrill Mountain, Frederick.

Multichannel TV Sound: Stereo only.

Ownership: Maryland Public Broadcasting Commission. See WMPB, Baltimore.

Began Operation: July 4, 1987.

Personnel: See WMPB, Baltimore.

WWPB Hagerstown Ch. 31

Licensee: Maryland Public Bcstg. Commission.

Studio: See WMPB, Baltimore.

Technical Facilities: Channel No. 31 (572-578 MHz). Authorized power: 1070-kw max. & 479-kw horizontal visual, 51.3-kw horizontal aural. Antenna: 1230-ft. above av. terrain, 410-ft. above ground, 1850-ft. above sea level.

Latitude	39°	39'	04.00"
Longitude	77°	58'	14.70"

Transmitter: Fairview Mountain, 2000-ft. N of Rte. 40, near Clear Spring, MD.

Multichannel TV Sound: Stereo only.

Ownership: Maryland Public Broadcasting Commission. See WMPB, Baltimore.

Began Operation: October 5, 1974.

Personnel: See WMPB, Baltimore.

WGPT Oakland

Ch. 36

Licensee: Maryland Public Bcstg. Commission.

Studio: See WMPB, Baltimore.

Technical Facilities: Channel No. 36 (602-608 MHz). Authorized power: 24.9-kw max. visual. Antenna: 716-ft. above av. terrain, 3240-ft. above ground, 3228-ft. above sea level.

Latitude	39°	24'	14"
Longitude	79°	17'	37"

Transmitter: 1-mi. S of Eagle Rock, Deer Park.

Ownership: Maryland Public Broadcasting Commission. See WMPB, Baltimore.

Personnel: See WMPB, Baltimore.

WCPB Salisbury

Ch. 28

Licensee: Maryland Public Bcstg. Commission.

Studio: See WMPB, Baltimore.

Technical Facilities: Channel No. 28 (554-560 MHz). Authorized power: 786-kw max. & 708-kw horizontal visual, 91-kw max. & 81.3-kw horizontal aural. Antenna: 513-ft. above av. terrain, 551-ft. above ground, 575-ft. above sea level.

Latitude	38°	23'	09.00"
Longitude	75°	35'	32.50"

Transmitter: Emerson Ave. at Deers Head Blvd.

Multichannel TV Sound: Stereo only.

Ownership: Maryland Public Broadcasting Commission. See WMPB, Baltimore.

Began Operation: March 18, 1971.

Personnel: See WMPB, Baltimore.

Massachusetts

WGBH-TV Boston

Ch. 2

Licensee: WGBH Educational Foundation, 125 Western Ave., Boston, MA 02134.

Studio: 125 Western Ave., Boston, MA 02134.

Telephone: 617-492-2777. Fax: 617-787-0714.

Technical Facilities: Channel No. 2 (54-60 MHz). Authorized power: 87.1-kw visual, 8.71-kw aural. Antenna: 1040-ft. above av. terrain, 1034-ft. above ground, 1184-ft. above sea level.

Latitude	42°	18'	37"
Longitude	71°	14'	14"

Transmitter: 350 Cedar St., Needham, MA.

Multichannel TV Sound: Stereo & separate audio program.

Satellite Earth Station: Transmit/receive Collins, 10-meter; Collins receivers.

FM Affiliate: WGBH, 100-kw, 89.7 MHz (No. 209), 650-ft.

News Services: AP, UPI.

Ownership: WGBH Educational Foundation. John Lowell, Chmn.; Helene R. Cahners, Vice Chmn.; David O. Ives, Vice Chmn. & Chmn. of Exec. Committee.

Began Operation: May 2, 1955.

Represented (legal): Covington & Burling.

Personnel:

Henry Becton Jr., President & General Manager.
David Liroff, Television Station Manager.
Ancy Griffiths, Treasurer & Chief Financial Officer.
Joe Anderson, Manager of Production Services.
Christopher Ridley, Manager of Corporate Communications.
Peter McGhee, Program Manager for National Production.
David MacCann, Director of Engineering.
Dan Everett, Director of Broadcasting.
Alan Foster, News Director.
Jeanie Angler, National Promotion Director.
Lynn DuVal, Associate Director, Press Relations.
Barbara Levitov, Associate Director, Press Relations.
Roberta MacCarthy, Director of Marketing & Development.

WGBX-TV Boston

Ch. 44

Licensee: WGBH Educational Foundation, 125 Western Ave., Boston, MA 02134.

Studio: See WGBH-TV, Boston.

Telephone: 617-492-2777. Fax: 617-787-0714.

Technical Facilities: Channel No. 44 (650-656 MHz). Authorized power: 1510-kw max. & 977-kw horizontal visual, 151-kw max. & 97.7-kw horizontal aural. Antenna: 1080-ft. above av. terrain, 1074-ft. above ground, 1224-ft. above sea level.

Latitude	42°	18'	37"
Longitude	71°	14'	14"

Transmitter: 350 Cedar St., Needham, MA.

Multichannel TV Sound: Stereo & separate audio program.

News Services: AP, UPI.

Ownership: WGBH Educational Foundation.

Began Operation: September 25, 1967.

Personnel: See WGBH-TV, Boston.

WGBY-TV Springfield

Ch. 57

Licensee: WGBH Educational Foundation, 125 Western Ave., Boston, MA 02134.

Studio: 44 Hampden St., Springfield, MA 01103.

Telephone: 413-781-2801. Fax: 413-731-5093.

Technical Facilities: Channel No. 57 (728-734 MHz). Authorized power: 1200-kw max. & 776-kw horizontal visual, 240-kw max. & 155-kw horizontal aural. Antenna: 1000-ft. above av. terrain, 119-ft. above ground, 1323-ft. above sea level.

Latitude	42°	14'	30"
Longitude	72°	38'	54"

Holds CP for change to 1465-kw max. visual, 1004-ft. above av. terrain, 121-ft. above ground, 1325-ft. above sea level. BMPET-910624KF.

Transmitter: Mount Tom, Holyoke, MA.

Satellite Earth Station: Collins, 10-meter.

Ownership: WGBH Educational Foundation.

Began Operation: September 26, 1971.

Represented (legal): Covington & Burling.

Personnel:

Beth Curley, Program Manager.
Bill Monks, Administrative Manager.
Irene Weibel, Marketing Director.
Ray Miller, Chief Engineer.
William Rhoades, Production Manager.
Ellie Johnson, Public Information Director.

Public/ETV Stations—Michigan

Michigan

WCML-TV Alpena Ch. 6

Licensee: Central Michigan University, 3965 E. Broomfield Rd., Mount Pleasant, MI 48859.

Studio: See WCMU-TV, Mount Pleasant.

Telephone: 517-774-3105. Fax: 517-774-4427.

Technical Facilities: Channel No. 6 (82-88 MHz). Authorized power: 100-kw visual, 15.1-kw aural. Antenna: 1470-ft. above av. terrain, 1345-ft. above ground, 2045-ft. above sea level.

Latitude	45°	08'	17"
Longitude	84°	09'	44"

Transmitter: State Rte. 33, 9-mi. N of Atlanta, MI.

Satellite Earth Stations: In operation; Rockwell, Scientific-Atlanta receivers.

FM Affiliate: WCML-FM, 100-kw, 91.7 MHz (No. 219), 1000-ft.

Ownership: Central Michigan University.

Began Operation: November 21, 1975.

Represented (legal): Dow, Lohnes & Albertson.

Represented (engineering): John F. X. Browne & Associates P.C.

Personnel: See WCMU-TV, Mount Pleasant.

WUCX-TV Bad Axe Ch. 35

Licensee: Delta College, Delta Rd., University Center, MI 48710.

Studio: Delta Rd., University Center, MI 48710.

Telephone: 517-686-9360.

Technical Facilities: Channel No. 35 (596-602 MHz). Authorized power: 85.9-kw max. visual, 8.59-kw max. aural. Antenna: 510-ft. above av. terrain, 489-ft. above ground, 1280-ft. above sea level.

Latitude	43°	41'	26"
Longitude	82°	56'	29"

Transmitter: 5180 Hwy. M-19, Uby.

Satellite Earth Station: Andrew, 10-meter C-band; Collins receivers.

Ownership: Delta College. Donald J. Carlyon, pres.

Began Operation: December 31, 1986.

Represented (legal): Cohn & Marks.

Represented (engineering): E. Harold Munn Jr. & Associates Inc.

Personnel: See WUCM-TV, University Center (Bay City), MI.

WCMV Cadillac Ch. 27

Licensee: Central Michigan University, 3965 E. Broomfield Rd., Mount Pleasant, MI 48859.

Studio: See WCMU-TV, Mount Pleasant.

Telephone: 517-774-3105. Fax: 517-774-4427.

Technical Facilities: Channel No. 27 (548-554 MHz). Authorized power: 274.2-kw max. visual, 27.42-kw max. aural. Antenna: 587-ft. above av. terrain, 303-ft. above ground, 2005-ft. above sea level.

Latitude	44°	08'	22"
Longitude	85°	20'	28"

Transmitter: 3.3-mi. N of Dighton on right side of road.

Satellite Earth Stations: Andrew, 10-meter C-band; AFC, 3.65-meter C-band; Collins, Rockwell, Scientific-Atlanta receivers.

Ownership: Central Michigan University.

Began Operation: September 7, 1984.

Represented (legal): Dow, Lohnes & Albertson.

Personnel: See WCMU-TV, Mount Pleasant.

WTVS Detroit Ch. 56

Licensee: Detroit Educational TV Foundation Inc., 7441 2nd Blvd., Detroit, MI 48202.

Studio: 7441 2nd Blvd., Detroit, MI 48202.

Telephone: 313-873-7200.

Technical Facilities: Channel No. 56 (722-728 MHz). Authorized power: 1550-kw max. visual, 155-kw max. aural. Antenna: 959-ft. above av. terrain, 1053-ft. above ground, 1751-ft. above sea level.

Latitude	42°	29'	01"
Longitude	83°	18'	44"

Transmitter: W. Eleven Mile Rd., Southfield, MI.

Multichannel TV Sound: Stereo & separate audio program.

Satellite Earth Stations: Transmit/receive Andrew, 10-meter & Andrew, 9.3-meter; Andrew, Collins, Scientific-Atlanta receivers.

Ownership: Detroit Educational Television Foundation.

Began Operation: October 3, 1955.

Represented (legal): Schwartz, Woods & Miller.

Represented (engineering): John F. X. Browne & Associates, P.C.

Personnel:

Robert F. Larson, President & General Manager.
Daniel Alpert, Senior Vice President & Assistant General Manager.
Ronald Thayer, Senior Vice President, Fund Development.
Jerome K. Trainor, Vice President, Programming & Broadcasting.
Agnes B. Scott, Vice President, Special Projects.
Robert Scott, Vice President, Community Development.
Diane Bliss, Vice President of Station Development.
Catherine Anderson, Vice President, Marketing & Project Development.
Paula Sullinski, Vice President, Communications & Design.
Terry Oprea, Vice President, National Programming.
Clarence Abram, Director of Engineering.
William Nemlin, Director of Canadian Operations.
Nancy Ewing, Chief Financial Officer.
Margot Johnston, Manager of Design.
Jo Trainor, Director of Corporate & Legal Affairs.
Don Sandberg, Director of Station Enterprises & Properties.
David Devereaux, Manager, Advertising & Promotion.

WKAR-TV East Lansing Ch. 23

Licensee: Board of Trustees, Michigan State University, East Lansing, MI 48824.

Studio: Communication Arts Bldg., Michigan State University, East Lansing, MI 48224-1212.

Telephone: 517-355-2300. Fax: 517-353-7124.

Technical Facilities: Channel No. 23 (524-530 MHz). Authorized power: 1238-kw max. & 1100-kw horizontal visual, 247.5-kw max. & 219-kw horizontal aural. Antenna: 975-ft. above av. terrain, 1034-ft. above ground, 1885-ft. above sea level.

Latitude	42°	42'	08"
Longitude	84°	24'	51"

Transmitter: Dobie Rd., Okemos.

Satellite Earth Stations: Transmit/receive Scientific-Atlanta, 7-meter Ku-band; Collins, 10-meter C-band; ChannelMaster, Collins, Miralite receivers.

AM Affiliate: WKAR, 10-kw, 870 kHz.

FM Affiliate: WKAR-FM, 89-kw, 90.5 MHz (No. 213), 930-ft.

News Service: AP, NPR.

Ownership: Board of Trustees, Michigan State University.

Began Operation: January 15, 1954. on Ch. 60. On March 15, 1959 moved to Ch. 10 sharing time with commercial WILX-TV. Began operation on Ch. 23 September 10, 1972.

Represented (legal): Schwartz, Woods & Miller.

Personnel:

- Steven K. Meuche, Director of Broadcasting.
- Jeanie Croope, Promotion Director.
- Nancy Gilleo, Business Manager.
- Jayne Marsh, Marketing Director.
- Jerry Garr, Production Supervisor.
- Doug Schrems, Production Manager.
- Rick Banghart, Chief Engineer.
- Mary Jane Wilson, Program Director.

WFUM Flint Ch. 28

Licensee: Regents of The University of Michigan, Administration Bldg., University of Michigan, Flint, MI 48109.

Studio: 1321 E. Court St., Flint, MI 48503.

Telephone: 313-762-3028. **Fax:** 313-233-6017.

Technical Facilities: Channel No. 28 (554-560 MHz). Authorized power: 2450-kw max. & 776-kw horizontal visual, 368-kw max. & 117-kw horizontal aural. Antenna: 870-ft. above av. terrain, 929-ft. above ground, 1849-ft. above sea level.

Latitude	42°	53'	57"
Longitude	83°	27'	42"

Transmitter: Kipp Rd., near Goodrich.

Multichannel TV Sound: Stereo & separate audio program.

Satellite Earth Station: Collins, 10-meter C-band; Collins, Scientific-Atlanta receivers.

FM Affiliate: WFUM-FM, Flint, MI.

Ownership: Regents of the University of Michigan.

Began Operation: August 23, 1980.

Represented (legal): Dow, Lohnes & Albertson.

Represented (engineering): John F. X. Browne & Associates, P.C.

Personnel:

- Gordon Lawrence, Director of Broadcasting.
- James Gaver, Program Director.
- Raymond Miller, Production/Operations Manager.
- Alice Garrison, Public Information Director.
- Wayne Henderson, Chief Engineer.
- Barbara Greene, Development Director.
- Diane Parker, Business Manager.

WGVU-TV Grand Rapids Ch. 35

Licensee: Grand Valley State University, 301 W. Fulton St., Grand Rapids, MI 49504-6492.

Studio: 301 W. Fulton St., Grand Rapids, MI 49504-6492.

Telephones: 616-771-6666; 800-442-2771. **Fax:** 616-771-6642.

Technical Facilities: Channel No. 35 (596-602 MHz). Authorized power: 1000-kw max. visual, 100-kw aural. Antenna: 860-ft. above av. terrain, 855-ft. above ground, 1545-ft. above sea level.

Latitude	42°	57'	35"
Longitude	85°	53'	45"

Transmitter: Pierce Rd. at 48th Ave., Allendale.

Multichannel TV Sound: Stereo only.

Satellite Earth Station: Andrew, 10-meter; Collins, Scientific-Atlanta receivers.

FM Affiliate: WGVU-FM, 88.5 MHz.

Ownership: Grand Valley State University. Made Swanson, chmn.; Arend Lubbers, pres.; Ron Van Steeland, chief financial officer.

Began Operation: December 17, 1972.

Represented (legal): Cohn & Marks.

Personnel:

- Michael T. Walenta, General Manager.
- Charles Furman, Assistant General Manager.
- Carrie Corbin, Program Director.
- Timothy M. Scarpino, Production Manager.
- Kevin Frazier, Promotion Director.
- Bob Lambert, Director of Engineering.
- Jan McKinnon, Underwriting Manager.

WGVK Kalamazoo Ch. 52

Licensee: Grand Valley State University, 301 W. Fulton St., Grand Rapids, MI 49504-6492.

Studio: See WGVU-TV, Grand Rapids.

Telephones: 616-771-6666; 800-442-2771. **Fax:** 616-771-6642.

Technical Facilities: Channel No. 52 (698-704 MHz). Authorized power: 44.7-kw max. visual, 4.47-kw aural. Antenna: 410-ft. above av. terrain, 299-ft. above ground, 1279-ft. above sea level.

Latitude	42°	18'	24"
Longitude	85°	39'	26"

Transmitter: NW of Drake Rd. & Michigan Rte. 43, near Westwood.

Ownership: Grand Valley State University. See WGVU-TV, Grand Rapids.

Began Operation: October 1, 1984.

Personnel: See WGVU-TV, Grand Rapids, MI.

WCMW Manistee Ch. 21

Licensee: Central Michigan University, 3965 E. Broomfield Rd., Mount Pleasant, MI 48859.

Studio: See WCMU-TV, Mount Pleasant.

Telephone: 517-774-3105. **Fax:** 517-774-4427.

Technical Facilities: Channel No. 21 (512-518 MHz). Authorized power: 224.4-kw max. visual, 22.44-kw max. aural. Antenna: 340-ft. above av. terrain, 298-ft. above ground, 1018-ft. above sea level.

Latitude	44°	03'	57"
Longitude	86°	19'	58"

Transmitter: 3-mi. W of Rte. 31, 12.5-mi. S of Manistee.

Satellite Earth Stations: AFC, 3.65-meter C-band; Andrew, 10-meter C-band; Collins, Rockwell, Scientific-Atlanta receivers.

Ownership: Central Michigan University.

Began Operation: September 7, 1984.

Public/ETV Stations—Michigan

Represented (legal): Dow, Lohnes & Albertson.

Personnel: See WCMU-TV, Mount Pleasant.

WNMU-TV Marquette

Ch. 13

Licensee: Board of Control of Northern Michigan U., Marquette, MI 49855.

Studio: Learning Resources Bldg., Northern Michigan University, Marquette, MI 49855.

Telephone: 906-227-1300. Fax: 906-227-2905.

Technical Facilities: Channel No. 13 (210-216 MHz). Authorized power: 316-kw visual, 63.1-kw aural. Antenna: 1090-ft. above av. terrain, 1101-ft. above ground, 2601-ft. above sea level.

Latitude	46°	21'	09"
Longitude	87°	51'	32"

Transmitter: 6.7-mi. from Republic, MI.

Satellite Earth Station: Rockwell, 7.6-meter C-band; Rockwell receivers.

FM Affiliate: WNMU-FM, 100-kw, 90.1 MHz (No. 211), 1000-ft.

News Service: UPI.

Ownership: Northern Michigan University.

Began Operation: December 28, 1972.

Represented (legal): Cohn & Marks.

Personnel:

Scott K. Seaman, General Manager & Director of Learning Resources.
Bruce S. Turner, Station Manager.
Earl J. Littich, Chief Engineer.
Jackie Calcaterra, News Director.
Evelyn Massaro, Promotion Director.

WCMU-TV Mount Pleasant

Ch. 14

Licensee: Central Michigan University, 3965 E. Broomfield Rd., Mount Pleasant, MI 48859.

Studio: 3965 E. Broomfield Rd., Mount Pleasant, MI 48859.

Telephone: 517-774-3105. Fax: 517-774-4427.

Technical Facilities: Channel No. 14 (470-476 MHz). Authorized power: 204-kw max. & 200-kw horizontal visual, 40-kw horizontal aural. Antenna: 530-ft. above av. terrain, 547-ft. above ground, 1344-ft. above sea level.

Latitude	43°	34'	24"
Longitude	84°	46'	21"

Transmitter: 0.4-mi. W of Blue Grass Rd. & old U.S. Rte. 27.

Satellite Earth Stations: Andrew, 10-meter C-band; AFC, 3.65-meter C-band; Collins, Rockwell, Scientific-Atlanta receivers.

FM Affiliate: WCMU-FM, 100-kw, 89.5 MHz (No. 208), 420-ft.

Ownership: Central Michigan University.

Began Operation: March 29, 1967.

Represented (legal): Dow, Lohnes & Albertson.

Personnel:

William J. Grigallunas, Director of Public Broadcasting.
Thomas Endres, Assistant to the Director of Public Broadcasting.
Monte Higgins, Station Manager.
Rick Schudtske, Program Director.
Randy Kapenga, Director, Technical Services.
Linda Hyde, Promotion Director.

WUCM-TV University Center (Bay City)

Ch. 19

Licensee: Delta College, University Center, MI 48710.

Studio: Delta College, Delta Rd., University Center, MI 48710.

Telephone: 517-686-9000. Fax: 517-686-8736.

Technical Facilities: Channel No. 19 (500-506 MHz). Authorized power: 1290-kw max. & 1070-kw horizontal visual, 129-kw max. & 107-kw horizontal aural. Antenna: 460-ft. above av. terrain, 496-ft. above ground, 1101-ft. above sea level.

Latitude	43°	33'	42.70"
Longitude	83°	58'	53.70"

Transmitter: 0.8-mi. NNW of Delta Rd. & Four Mile Rd. intersection.

Multichannel TV Sound: Stereo & separate audio program.

Satellite Earth Station: Collins, 10-meter C-band; Rockwell receivers.

News Service: PBS.

Ownership: Delta College. Donald J. Carlyon, pres.

Began Operation: October 12, 1964.

Represented (legal): Cohn & Marks.

Represented (engineering): E. Harold Munn Jr. & Associates Inc.

Personnel:

Presley D. Holmes, General Manager.
Ruby T. Twamasa, Outreach Coordinator.
Thomas E. Haskell, Program Director.
Harold J. Conley, Chief Engineer.
Nancy K. Rogers, Membership Director.
Dolores M. Sverid, Underwriting Coordinator.
Chris Fleming, Traffic Director.
Chris Lamar, Production Manager.

Minnesota

KWCM-TV Appleton

Ch. 10

Licensee: West Central Minnesota ETV Co., 25 S. Miles St., Appleton, MN 56208.

Studio: 25 S. Miles St., Appleton, MN 56208.

Telephone: 612-289-2622. Fax: 612-289-2622.

Technical Facilities: Channel No. 10 (192-198 MHz). Authorized power: 316-kw visual, 31.6-kw aural. Antenna: 1200-ft. above av. terrain, 1284-ft. above ground, 2284-ft. above sea level.

Latitude	45°	10'	03"
Longitude	96°	00'	02"

Transmitter: 2.8-mi. S of Appleton.

Satellite Earth Station: Collins, 10-meter; Collins receivers.

Ownership: West Central Minnesota ETV Corp. James Hegland, chmn. & pres.; Suzanne Christopher, chief financial officer.

Began Operation: January 21, 1966.

Personnel:

Ansel Doll, General Manager.
Arion Raasch, Resident Engineer.
Judy Pratt, Program Director.
Jonathan Hegland, Production Manager.
Vonda Olson, Public Relations Manager.

KSMQ-TV

Austin

Ch. 15

Licensee: Independent School District 792, 1900 8th Ave. NW, Austin, MN 55912.

Studio: 1900 8th Ave. NW, Austin, MN 55912.

Telephone: 507-433-0678.

Technical Facilities: Channel No. 15 (476-482 MHz). Authorized power: 1215.2-kw max. visual, 121.8-kw max. aural. Antenna: 380-ft. above av. terrain, 448-ft. above ground, 1649-ft. above sea level.

Latitude	43°	40'	34"
Longitude	93°	00'	09"

Transmitter: 1900 8th Ave. NW.

Satellite Earth Station: Collins, 10-meter; Collins, Harris receivers.

Ownership: Independent School District No. 792.

Began Operation: October 17, 1972.

Represented (legal): Cohn & Marks.

Represented (engineering): Jansky & Bailey.

Personnel:

Barry Baker, Executive Director & General Manager.

Mark Goddard, Television Manager & Director of Programming.

John Wilcox, Director of Broadcast Engineering.

KAWE

Bemidji

Ch. 9

Licensee: Northern Minnesota Public TV Inc., Bemidji State University, Box 9, Bemidji, MN 56601.

Studio: Deputy Hall, Bemidji State U., Bemidji, MN 56601.

Telephone: 218-751-3407. Fax: 218-751-3142.

Technical Facilities: Channel No. 9 (186-192 MHz). Authorized power: 316-kw visual, 30.2-kw aural. Antenna: 1080-ft. above av. terrain, 1078-ft. above ground, 2498-ft. above sea level.

Latitude	47°	42'	03"
Longitude	94°	29'	15"

Transmitter: 2.75-mi. SE of Blackduck.

Multichannel TV Sound: Stereo only.

Satellite Earth Station: Andrew, 10-meter C-band; Standard Communications receivers.

Ownership: Northern Minnesota Public TV Inc.

Began Operation: June 1, 1980.

Represented (legal): Dow, Lohnes & Albertson.

Represented (engineering): Cohen, Dippell & Everist, P.C.

Personnel:

Ronald Daugherty, General Manager.

Bill Sanford, Director of Engineering.

Emily Lahti, Program Director.

Ron Johnson, Promotion Director.

Jeanne Sanford, Marketing Director.

KAWB

Brainerd

Ch. 22

Licensee: Northern Minnesota Public Television Inc., RR 2, Box 279D, Pequot Lakes, MN 56472.

Studio: See KAWE, Bemidji, MN.

Telephones: 218-746-3134; 218-751-3407. Fax: 218-746-3134.

Technical Facilities: Channel No. 22 (518-524 MHz). Authorized power: 221.3-kw max. visual, 22.1-kw max. aural. Antenna: 747-ft. above av. terrain, 650-ft. above ground, 2022-ft. above sea level.

Latitude	46°	25'	21"
Longitude	94°	27'	41"

Transmitter: E of Rte. 1, 6.1-mi. N of Rte. 210, Pilager.

Multichannel TV Sound: Stereo only.

Satellite Earth Station: Rockwell, 10-meter.

Ownership: Northern Minnesota Public TV Inc.

Began Operation: March 1, 1988.

Represented (legal): Dow, Lohnes & Albertson.

Represented (engineering): Cohen, Dippell & Everist, P.C.

Personnel:

Alan Johnson, Station Manager.

WDSE-TV

Duluth-Superior, WI

Ch. 8

Licensee: Duluth-Superior Area Educational TV Corp., 1202 E. University Circle, Duluth, MN 55811.

Studio: 1202 E. University Circle, Duluth, MN 55811.

Telephone: 218-724-8567.

Technical Facilities: Channel No. 8 (180-186 MHz). Authorized power: 316-kw visual, 31.6-kw aural. Antenna: 954-ft. above av. terrain, 784-ft. above ground, 2049-ft. above sea level.

Latitude	46°	47'	31"
Longitude	92°	07'	21"

Transmitter: 1524 Orange St., Duluth, MN.

Multichannel TV Sound: Stereo only.

Satellite Earth Station: Collins, 10-meter; Collins receivers.

Ownership: Duluth-Superior Area ETV Corp. Gilbert E. Sidney, pres.; Dale W. App, v.p.; Edward K. Blanck Jr., secy.-treas.

Began Operation: September 1, 1964.

Personnel:

George C. Jauss, General Manager.

Ronald F. Anderson, Program & Production Manager.

KTCA-TV

St. Paul-Minneapolis

Ch. 2

Licensee: Twin Cities Public Television Inc., St. Paul, MN 55101.

Studio: 172 E. 4th St., St. Paul, MN 55101.

Telephone: 612-222-1717. Fax: 612-229-1282.

Technical Facilities: Channel No. 2 (54-60 MHz). Authorized power: 100-kw visual, 20-kw aural. Antenna: 1313-ft. above av. terrain, 1313-ft. above ground, 2213-ft. above sea level.

Latitude	45°	03'	29.50"
Longitude	93°	07'	27.00"

Transmitter: 540 Gramsie Rd., Shoreview.

Satellite Earth Stations: Transmit/receive Vertex, 9-meter C-band; Andrew, 10-meter C-band; Gardiner, Harris, Scientific-Atlanta, Standard Components receivers.

Ownership: Twin Cities Public Television Inc. Diana Murphy, chmn.; James Hale, vice chmn.; Ellie Crosby, secy.; Dale Hanson, treas.

Began Operation: September 3, 1957.

Personnel:

Jack L. Willis, President & Chief Executive Officer.

Public/ETV Stations—Minnesota

James E. Carufel, Senior Vice President & Chief Financial Officer.
 Jan Smaby, Senior Vice President, Development & Communications.
 Cynthia Browne, Vice President of Broadcasting.
 Jerry Hulting, Vice President, Operations & Engineering.
 Peter Myers, Vice President, Corporate Communications.
 Willard Hanley, News Director.
 Toni Schutta, Promotion Manager.
 Beverly Evans, Controller.
 Robert Larson, Manager, Marketing & Development.

KTCI-TV St. Paul-Minneapolis Ch. 17

Licensee: Twin Cities Public Television Inc., St. Paul, MN 55101.

Studio: See KTCA-TV, St. Paul.

Telephone: 612-222-1717. Fax: 612-229-1282.

Technical Facilities: Channel No. 17 (488-494 MHz). Authorized power: 141-kw max. visual, 28-kw max. aural. Antenna: 1298-ft. above av. terrain, 1300-ft. above ground, 2210-ft. above sea level.

Latitude	45°	03'	29.50"
Longitude	93°	07'	27.00"

Holds CP for change to 333-kw max. visual, 1299-ft. above av. terrain, 1312-ft. above ground, 2211-ft. above sea level. BPET-900104KE.

Transmitter: 540 Gramsie Rd., Shoreview.

Satellite Earth Stations: Transmit/receive Vertex, 9-meter C-band; Andrew, 10-meter C-band; Gardiner, Harris, Scientific-Atlanta, Standard Components receivers.

Ownership: Twin Cities Public Television Inc. See KTCA-TV, St. Paul-Minneapolis.

Began Operation: May 4, 1965.

Personnel:

Elise Macquam-Jahns, General Manager.
 See KTCA-TV, St. Paul-Minneapolis.

Mississippi

WMAH-TV Biloxi Ch. 19

Licensee: Mississippi Authority for ETV.

Studio: See WMPN-TV, Jackson.

Technical Facilities: Channel No. 19 (500-506 MHz). Authorized power: 1611-kw max. & 631-kw horizontal visual, 138.8-kw max. aural. Antenna: Directional, 1568-ft. above av. terrain, 1542-ft. above ground, 1722-ft. above sea level.

Latitude	30°	45'	14"
Longitude	88°	56'	44"

Transmitter: 12-mi. ENE of McHenry.

Ownership: Mississippi Authority for ETV.

Began Operation: January 14, 1972.

Personnel: See WMPN-TV, Jackson.

WMAE-TV Booneville Ch. 12

Licensee: Mississippi Authority for ETV.

Studio: See WMPN-TV, Jackson.

Technical Facilities: Channel No. 12 (204-210 MHz). Authorized power: 44.7-kw visual, 9.83-kw aural. Antenna: Directional, 750-ft. above av. terrain, 578-ft. above ground, 1307-ft. above sea level.

Latitude	34°	40'	00"
Longitude	88°	45'	05"

Transmitter: 10.5-mi. W of Booneville.

Ownership: Mississippi Authority for ETV.

Began Operation: August 11, 1974.

Personnel: See WMPN-TV, Jackson.

WMAU-TV Bude Ch. 17

Licensee: Mississippi Authority for ETV.

Studio: See WMPN-TV, Jackson.

Technical Facilities: Channel No. 17 (488-494 MHz). Authorized power: 550-kw visual, 121-kw aural. Antenna: 1120-ft. above av. terrain, 1066-ft. above ground, 1546-ft. above sea level.

Latitude	31°	22'	19"
Longitude	90°	45'	05"

Transmitter: 8-mi. SE of Bude.

Ownership: Mississippi Authority for ETV.

Began Operation: January 14, 1972.

Personnel: See WMPN-TV, Jackson.

WMAO-TV Greenwood Ch. 23

Licensee: Mississippi Authority for ETV.

Studio: See WMPN-TV, Jackson.

Technical Facilities: Channel No. 23 (524-530 MHz). Authorized power: 537-kw visual, 107-kw aural. Antenna: 1040-ft. above av. terrain, 1062-ft. above ground, 1177-ft. above sea level.

Latitude	33°	22'	34.20"
Longitude	90°	32'	31.50"

Transmitter: 3.2-mi. ENE of Irverness.

Ownership: Mississippi Authority for ETV.

Began Operation: September 15, 1972.

Personnel: See WMPN-TV, Jackson.

WMPN-TV Jackson Ch. 29

Licensee: Mississippi Authority for ETV, Box 1101, Jackson, MS 39215-1101.

Studio: 3825 Ridgewood Rd., Jackson, MS 39211.

Telephone: 601-982-6565. Fax: 601-982-6746.

Technical Facilities: Channel No. 29 (560-566 MHz). Authorized power: 452-kw max. & 307-kw horizontal visual, 67.5-kw max. & 30.7-kw horizontal aural. Antenna: 1960-ft. above av. terrain, 1850-ft. above ground, 2270-ft. above sea level.

Latitude	32°	12'	46"
Longitude	90°	22'	54"

Requests CP for change to 922.9-kw max. visual, 1962-ft. above av. terrain. BPET-910725KE.

Transmitter: 4-mi. SE of Raymond.

Satellite Earth Stations: Andrew, 10-meter C-band; Comtech, 3.8-meter C-band; Standard Communications receivers.

Ownership: Mississippi Authority for ETV.

Began Operation: February 1, 1970.

Represented (legal): Schwartz, Woods & Miller.

Represented (engineering): Kessler & Gehman Associates Inc.

Personnel:

- Albers J. Jaeger, Executive Director.
- Gary M. Smith, Deputy Director.
- Victor Hawkins, Deputy Director.
- Sarah Dutton, General Manager.
- Larry Keeler, Director of Production.
- Herbert M. Jolly, Director of Engineering.
- Linda Ellis, Program Director.
- Suzanne Britt, Promotion Director.
- Maggie Gibson, Director of Business Services.

WMAW-TV
Meridian
Ch. 14

Licensee: Mississippi Authority for ETV.

Studio: See WMPN-TV, Jackson.

Technical Facilities: Channel No. 14 (470-476 MHz). Authorized power: 550-kw visual, 121-kw aural. Antenna: 1210-ft. above av. terrain, 1068-ft. above ground, 1698-ft. above sea level.

Latitude	32°	08'	18"
Longitude	89°	05'	36"

Transmitter: 5.5-mi. W of Rose Hill.

Ownership: Mississippi Authority for ETV.

Began Operation: January 14, 1972.

Personnel: See WMPN-TV, Jackson.

WMAB-TV
Mississippi State
Ch. 2

Licensee: Mississippi Authority for ETV.

Studio: See WMPN-TV, Jackson.

Technical Facilities: Channel No. 2 (54-60 MHz). Authorized power: 100-kw visual, 22-kw aural. Antenna: 1250-ft. above av. terrain, 1091-ft. above ground, 1769-ft. above sea level.

Latitude	33°	21'	07"
Longitude	89°	08'	56"

Transmitter: 2.75-mi. NNE of Ackerman, MS.

Ownership: Mississippi Authority for ETV.

Began Operation: July 4, 1971.

Personnel: See WMPN-TV, Jackson.

WMAV-TV
Oxford
Ch. 18

Licensee: Mississippi Authority for ETV.

Studio: See WMPN-TV, Jackson.

Technical Facilities: Channel No. 18 (494-500 MHz). Authorized power: 1096-kw max. & 347-kw horizontal visual, 76.34-kw & 34.7-kw horizontal aural. Antenna: Directional, 1390-ft. above av. terrain, 1304-ft. above ground, 1767-ft. above sea level.

Latitude	34°	17'	26"
Longitude	89°	42'	24"

Transmitter: 12-mi. WSW of Oxford.

Ownership: Mississippi Authority for ETV.

Began Operation: May 19, 1972.

Personnel: See WMPN-TV, Jackson.

Missouri

KOZJ
Joplin
Ch. 26

Licensee: Ozark Public Telecommunications Inc., 1101 N. Summit St., Springfield, MO 65802.

Studio: See KOZK, Springfield.

Mailing Address: Box 1226, Joplin, MO 64801.

Telephone: 417-782-1226.

Technical Facilities: Channel No. 26 (542-548 MHz). Authorized power: 51.3-kw visual, 19.19-kw aural. Antenna: 933-ft. above av. terrain, 850-ft. above ground, 1900-ft. above sea level.

Latitude	37°	04'	36"
Longitude	94°	32'	10"

Transmitter: KODE-TV transmitter site, Joplin.

Ownership: Ozark Public Telecommunications Inc. Bill Carner, chmn.

Began Operation: June 1, 1986.

Represented (legal): Dow, Lohnes & Albertson.

Represented (engineering): D. L. Markley & Associates.

Personnel:

MW Dikeman, Station Manager.

KCPT
Kansas City
Ch. 19

Licensee: Public TV 19 Inc., 125 E. 31st St., Kansas City, MO 64108.

Studio: 125 E. 31st St., Kansas City, MO 64108.

Telephone: 816-756-3580. Fax: 816-931-2500.

Technical Facilities: Channel No. 19 (500-506 MHz). Authorized power: 1042-kw max. & 673-kw horizontal visual, 104.2-kw max. & 67.3-kw horizontal aural. Antenna: 1165-ft. above av. terrain, 1222-ft. above ground, 2049-ft. above sea level.

Latitude	39°	04'	59"
Longitude	94°	28'	49"

Holds CP for change to 1137.6-kw max. visual. BPET-860813KE.

Transmitter: 2100 Stark St., Kansas City.

Satellite Earth Station: Collins, 10-meter.

Ownership: Public TV 19 Inc. Robert F. Fuzy, pres.

Began Operation: March 22, 1961.

Represented (legal): Dow, Lohnes & Albertson.

Personnel:

- Robert Fuzy, General Manager.
- David Welsh, Director of Broadcasting.
- John Long, Chief Engineer.
- Paul Francis, Director of Public Information.
- Diana Mansell, Business Manager.

Public/ETV Stations—Missouri

KETC St. Louis Ch. 9

Licensee: St. Louis Regional Educational & Public TV Commission, 6996 Millbrook Blvd., St. Louis, MO 63130.

Studio: 6996 Millbrook Blvd., St. Louis, MO 63130.

Telephone: 314-725-2460. Fax: 314-726-0677.

Technical Facilities: Channel No. 9 (186-192 MHz). Authorized power: 295-kw visual, 29.5-kw aural. Antenna: 1078-ft. above av. terrain, 1073-ft. above ground, 1648-ft. above sea level.

Latitude	38°	28'	56"
Longitude	90°	23'	53"

Transmitter: Hageman & Butler Hill Rd.

Multichannel TV Sound: Stereo only.

Satellite Earth Station: Collins, 10-meter; Collins receivers.

Ownership: St. Louis Regional Educational & Public TV Commission. John McClure, chmn.; Gregory Vatterott, vice chmn.; Sally Johnston, secy.; Michael Scharf, treas.

Began Operation: September 20, 1954.

Represented (legal): Dow, Lohnes & Albertson.

Personnel:

Michael Hardgrove, President & General Manager.
Thomas Jackson, Vice President, Development.
Wilma R. Matka, Vice President, Finance & Administration.
Ted Garcia, Vice President, Operations.
Rebecca Goodrum, Vice President, Broadcasting.

KMOS-TV Sedalia-Warrensburg Ch. 6

Licensee: Central Missouri State University, Warrensburg, MO 64093.

Studio: Wood Bldg., CMSU Campus, Warrensburg, MO 64093.

Telephone: 816-543-4155. Fax: 816-543-1653.

Technical Facilities: Channel No. 6 (82-88 MHz). Authorized power: 100-kw max. & 97.7-kw horizontal visual, 22-kw & 19.5-kw horizontal aural. Antenna: 770-ft. above av. terrain, 797-ft. above ground, 1627-ft. above sea level.

Latitude	38°	44'	47"
Longitude	93°	16'	30"

Transmitter: 2.4-mi. NW of Sedalia.

Multichannel TV Sound: Stereo only.

Satellite Earth Station: Collins, 10-meter; Collins receivers.

FM Affiliate: KCMW-FM, 100-kw, 90.9 MHz (No. 215), 410-ft.

Ownership: Central Missouri State University Board of Regents. Mary Alice Malmo, pres.; Ann E. Webb, secy.

Began Operation: July 8, 1954 as commercial station. Sale to Jefferson Television Co. (KRCG, Jefferson City) approved by FCC July 26, 1961. Sale to Cook Paint & Varnish Co. by Milton J. Hinlein and associates approved by FCC December 23, 1958 (Television Digest, Vol. 14:50). For sale to Mid-America TV by Jefferson Television, see KRCG, Jefferson City, MO. Sale to present owner approved by FCC June 28, 1978.

Represented (legal): Fisher, Wayland, Cooper & Leader.

Represented (engineering): D. L. Markey & Associates Inc.

Personnel:

Donald W. Peterson, Director of Broadcast Services.
Charles E. Smith, Programming & Production Manager.
Linda Boone, Business Manager.
Michael O'Keefe, Program Services Manager.
Dan Davis, Chief Engineer.

Gerry Gershbach, Producer.
Fred Hunt, Operations Coordinator.
Mark A. Pearce, Underwriting Coordinator.
Eileen Shuman, Public Information & Traffic.

KOZK Springfield Ch. 21

Licensee: Ozark Public Telecommunications Inc., Box 21, Springfield, MO 65801.

Studio: 1101 N. Summit, Springfield, MO 65801.

Telephone: 417-865-2100.

Technical Facilities: Channel No. 21 (512-518 MHz). Authorized power: 1410-kw max. & 537-kw horizontal visual, 141-kw max. & 53.7-kw horizontal aural. Antenna: 1790-ft. above av. terrain, 1665-ft. above ground, 3574-ft. above sea level.

Latitude	37°	13'	08"
Longitude	92°	56'	56"

Transmitter: State Hwy. FF, near Fordland.

Satellite Earth Station: Collins, 10-meter.

Ownership: Ozark Public Telecommunications Inc. Bill Carner, chmn.

Began Operation: January 20, 1975.

Represented (legal): Dow, Lohnes & Albertson.

Personnel:

Art Luebke, Executive Director & General Manager.
William Ellis, Director of Engineering.
Allen Weatherly, Program Director.

Montana

KUSM Bozeman Ch. 9

Licensee: Montana State University, President's Office, Bozeman, MT 59717.

Studio: Visual Communications Bldg., MSU, Bozeman, MT 59717.

Telephone: 406-994-3437.

Technical Facilities: Channel No. 9 (186-192 MHz). Authorized power: 3.3-kw visual, 0.34-kw aural. Antenna: Minus 340-ft. above av. terrain, 141-ft. above ground, 5009-ft. above sea level.

Latitude	45°	40'	00"
Longitude	111°	03'	10"

Transmitter: Hedges Hall South, MSU campus.

Satellite Earth Stations: Transmit/receive Satcom Technologies, 5-meter Ku-band; M/A-Corn, Scientific-Atlanta receivers.

Ownership: Montana State University.

Began Operation: October 1, 1984.

Personnel:

Jack Hyyppa, Director of Operations.
Ron Guestson, Program Director.
Ardyce Jaffe, Business Manager.
Joe Pastori, Promotion Director.
Tom Jenkins, Chief Engineer.

Nebraska

KTNE-TV
Alliance
Ch. 13

(Satellite of separately-owned KUON-TV, Lincoln, NE)

Licensee: Nebraska Educational Telecommunications Commission.

Studio: See KUON-TV, Lincoln.

Telephone: 402-472-3611, Transmitter; 308-262-1138, Studio.

Technical Facilities: Channel No. 13 (210-216 MHz). Authorized power: 316-kw visual, 31.6-kw aural. Antenna: 1542-ft. above av. terrain, 1499-ft. above ground, 5749-ft. above sea level.

Latitude	41°	50'	24"
Longitude	103°	03'	18"

Transmitter: 4.5-mi. ESE of Angora, NE.

Multichannel TV Sound: Stereo & separate audio program.

Satellite Earth Stations: Transmit/receive Andrew 5.6-meter Ku-band; 1.8-meter Ku-band; Vertex 7.5-meter C-band; 4.5-meter C-band; Scientific-Atlanta 3.2-meter Ku-band; 3.2-meter C-band, 3.7-meter C-band; Standard Components, Scientific-Atlanta receivers.

FM Affiliate: KTNE-FM.

Ownership: Nebraska Educational Telecommunications Commission.

Began Operation: September 7, 1966.

Represented (legal): Dow, Lohnes & Albertson.

Personnel:

William Clark, Transmitter Supervisor.
See KUON-TV, Lincoln.

KMNE-TV
Bassett
Ch. 7

(Satellite of separately-owned KUON-TV, Lincoln, NE)

Licensee: Nebraska Educational Telecommunications Commission.

Studio: See KUON-TV, Lincoln.

Telephone: 402-684-3850.

Technical Facilities: Channel No. 7 (174-180 MHz). Authorized power: 316-kw visual, 31.6-kw aural. Antenna: 1487-ft. above av. terrain, 1474-ft. above ground, 4000-ft. above sea level.

Latitude	42°	20'	04.70"
Longitude	99°	29'	01.10"

Transmitter: 17-mi. S & 2-mi. E of Bassett.

Satellite Earth Station: Vertex, 7.2-meter C-band; Standard Components receivers.

Ownership: Nebraska Educational Telecommunications Commission.

Began Operation: September 1, 1967.

Represented (legal): Dow, Lohnes & Albertson.

Personnel:

Richard Nelson, Transmitter Supervisor.
See KUON-TV, Lincoln.

KHNE-TV
Hastings
Ch. 29

(Satellite of separately-owned KUON-TV, Lincoln, NE)

Licensee: Nebraska Educational Telecommunications Commission.

Studio: See KUON-TV, Lincoln.

Telephone: 402-694-3970.

Technical Facilities: Channel No. 29 (560-566 MHz). Authorized power: 1568-kw visual, 156.8-kw aural. Antenna: 1216-ft. above av. terrain, 1238-ft. above ground, 3049-ft. above sea level.

Latitude	40°	46'	16.50"
Longitude	98°	05'	21.90"

Transmitter: 3.5-mi. E of Giltner, NE.

Ownership: Nebraska Educational Telecommunications Commission.

Began Operation: November 18, 1968.

Personnel:

William Strong, Transmitter Supervisor.
See KUON-TV, Lincoln.

KLNE-TV
Lexington
Ch. 3

(Satellite of separately-owned KUON-TV, Lincoln, NE)

Licensee: Nebraska Educational Telecommunications Commission.

Studio: See KUON-TV, Lincoln.

Telephones: 308-337-2311, Transmitter; 402-472-3611, Commission Office.

Technical Facilities: Channel No. 3 (60-66 MHz). Authorized power: 100-kw visual, 10-kw aural. Antenna: 1062-ft. above av. terrain, 1065-ft. above ground, 3449-ft. above sea level.

Latitude	40°	23'	05"
Longitude	99°	27'	30"

Transmitter: 6-mi. SW of Holdrege, NE on U.S. Rte. 6.

Satellite Earth Station: Vertex, 7.2-meter C-band; Standard Components receivers.

Ownership: Nebraska Educational Telecommunications Commission.

Began Operation: September 6, 1965.

Personnel:

Robert Sander, Transmitter Supervisor.
See KUON-TV, Lincoln.

KUON-TV
Lincoln
Ch. 12

Licensee: University of Nebraska, Box 83111, Lincoln, NE 68501.

Studio: 1800 N. 33rd, Lincoln, NE 68503.

Telephone: 402-472-3611. Fax: 402-472-1785.

Technical Facilities: Channel No. 12 (204-210 MHz). Authorized power: 316-kw visual, 31.6-kw aural. Antenna: 825-ft. above av. terrain, 874-ft. above ground, 2049-ft. above sea level.

Latitude	41°	08'	18.10"
Longitude	96°	27'	19.20"

Transmitter: 1.25-mi. W, 3-mi. N of Memphis, NE.

Satellite Earth Stations: Transmit/receive Andrew, 10-meter C-band, Vertex, 10-meter C-band & Andrew, 5.6-meter Ku-band; Scientific-Atlanta, Standard Components receivers.

FM Affiliate: KRNU, 0.1-kw, 90.3 MHz (No. 212).

Ownership: University of Nebraska. KUON-TV is repeated by the separately-owned stations licensed to the Nebraska Educational Telecommunications Commission.

Began Operation: November 1, 1954.

Represented (legal): Dow, Lohnes & Albertson; Cline, Williams, Wright & Johnson (Lincoln).

Personnel:

Jack McBride, Network General Manager.
Ron Hull, Associate General Manager.

Public/ETV Stations—Nebraska

Paul Few, Assistant General Manager, Administration & Finance.
 William R. Ramsay, Director, Engineering & Technical Services.
 Russ Goyette, Assistant Director of Engineering/Production.
 Lamoin Cacek, Videotape Librarian.
 Richard H. Russell, Production & Operations Manager.
 Kathryn Stephens, Information Director.

KRNE-TV Merriman

Ch. 12

(Satellite of separately-owned KUON-TV, Lincoln, NE)

Licensee: Nebraska Educational Telecommunications Commission.

Studio: See KUON-TV, Lincoln.

Telephone: 308-684-3300.

Technical Facilities: Channel No. 12 (204-210 MHz). Authorized power: 316-kw visual, 31.6-kw aural. Antenna: 1066-ft. above av. terrain, 1029-ft. above ground, 4567-ft. above sea level.

Latitude	42°	40'	37.90"
Longitude	101°	42'	35.50"

Transmitter: 17-mi. S of Merriman.

Satellite Earth Stations: Vertex, 7.2-meter C-band; Standard Components receivers.

Ownership: Nebraska Educational Telecommunications Commission.

Began Operation: December 9, 1968.

Personnel:

Richard Byram, Transmitter Supervisor.
 See KUON-TV, Lincoln.

KXNE-TV Norfolk

Ch. 19

(Satellite of separately-owned KUON-TV, Lincoln, NE)

Licensee: Nebraska Educational Telecommunications Commission.

Studio: See KUON-TV, Lincoln.

Telephone: 402-585-4537.

Technical Facilities: Channel No. 19 (500-506 MHz). Authorized power: 1270-kw visual, 127-kw aural. Antenna: 1042-ft. above av. terrain, 1069-ft. above ground, 2849-ft. above sea level.

Latitude	42°	14'	15"
Longitude	97°	16'	41"

Requests CP for change to 767-kw max. visual, 1122-ft. above av. terrain, 1033-ft. above ground, 2815-ft. above sea level, transmitter to 5-mi. SW of Carroll, on Hwy. 98. BPET-910116KF.

Transmitter: 13-mi. NE on Hwy. 98, near Carroll, NE.

Satellite Earth Station: Vertex, 7.2-meter C-band; Standard Components receivers.

Ownership: Nebraska Educational Telecommunications Commission.

Began Operation: November 10, 1967.

Personnel:

Tom Guillian, Transmitter Supervisor.
 See KUON-TV, Lincoln.

KPNE-TV North Platte

Ch. 9

(Satellite of separately-owned KUON-TV, Lincoln)

Licensee: Nebraska Educational Telecommunications Commission.

Studio: See KUON-TV, Lincoln.

Telephone: 308-386-4415.

Technical Facilities: Channel No. 9 (186-192 MHz). Authorized power: 316-kw visual, 31.6-kw aural. Antenna: 1020-ft. above av. terrain, 1006-ft. above ground, 4216-ft. above sea level.

Latitude	41°	01'	21"
Longitude	101°	09'	13"

Transmitter: Rte. 25, 11-mi. S of Sutherland, NE.

Satellite Earth Station: Vertex, 7.2-meter C-band; Standard Components receivers.

Ownership: Nebraska Educational Telecommunications Commission.

Began Operation: September 12, 1966.

Personnel:

Robert Olson, Transmitter Supervisor.
 See KUON-TV, Lincoln.

KYNE-TV Omaha

Ch. 26

Licensee: Nebraska Educational Telecommunications Commission.

Studio: U. of Nebraska at Omaha campus, Omaha, NE.

Telephones: 402-554-2516; 402-472-3611.

Technical Facilities: Channel No. 26 (542-548 MHz). Authorized power: 520.36-kw visual, 52.04-kw aural. Antenna: Circularly polarized, 425-ft. above av. terrain, 395-ft. above ground, 1546-ft. above sea level.

Latitude	41°	15'	28"
Longitude	96°	00'	32"

Transmitter: U. of Nebraska at Omaha Campus.

Ownership: Nebraska Educational Telecommunications Commission. Dr. Vance Rogers, chmn.; Jack McBride, secy.-treas.

Began Operation: October 19, 1965.

Personnel:

Howard Lowe, General Manager.
 Don Gill, Development Director.
 Larry Hanson, Transmitter Supervisor.
 See KUON-TV, Lincoln.

Nevada

KLVX Las Vegas

Ch. 10

Licensee: Clark County School District, 2832 E. Flamingo Rd., Las Vegas, NV 89121.

Studio: 4210 Channel 10 Dr., Las Vegas, NV 89119.

Telephone: 702-737-1010.

Technical Facilities: Channel No. 10 (192-198 MHz). Authorized power: 294-kw visual, 35.5-kw aural. Antenna: 1220-ft. above av. terrain, 176-ft. above ground, 3526-ft. above sea level.

Latitude	36°	00'	28"
Longitude	115°	00'	22"

Transmitter: 2-mi. SW of Henderson, NV.

Satellite Earth Station: Andrew, 10-meter C-band; Collins receivers.

Ownership: Clark County School District. Dan Goldfarb, pres.; Pat Bendorf, v.p.

Began Operation: March 25, 1968.

Represented (legal): Wiley, Rein & Fielding.

Represented (engineering): Hammett & Edison Inc.

Personnel:

John K. Hill, General Manager.

Larry Ciccalone, Production & Operations Manager.
 Ruth Uhls, Program & Promotion Supervisor.
 Martin Vodovoz, Engineering Supervisor.
 Lee Winston, Community Affairs Supervisor.
 Beverly Carilno, Development Supervisor.
 Gloria Sizemore, Business Manager.

KNPB
Reno
 Ch. 5

Grantee: Channel 5 Public Broadcasting Inc., Box 14730, Reno, NV 89507.

Studio: College of Education Bldg., Evan St., Reno, NV 89507.

Telephone: 702-784-4555.

Technical Facilities: Channel No. 5 (76-82 MHz). Authorized power: 5.02-kw visual, 1-kw aural. Antenna: 465-ft. above av. terrain, 99-ft. above ground, 5506-ft. above sea level.

Latitude	39°	35'	01"
Longitude	119°	47'	52"

Transmitter: E peak of Red Peak, 4-mi. N of Reno Post Office.

Satellite Earth Station: Scientific-Atlanta, 10-meter C-band.

Ownership: Channel 5 Public Broadcasting Inc.

Began Operation: September 29, 1983.

Represented (legal): Schwartz, Woods & Miller.

Personnel:

James R. Pagliarini, President & Chief Executive Officer.
 Connie Lentz, Chief Financial Officer.
 Tom Werner, Director of Engineering.
 Rex Gunderson, Program Director.
 Lea Rhodes, Marketing Director.
 Linda Tabakin, Business Manager.

New Hampshire

WENH
Durham
 Ch. 11

Licensee: University of New Hampshire, Box 1100, Durham, NH 03824.

Studio: Broadcast Center, Mast Rd., Durham, NH 03824.

Telephone: 603-868-1100. Fax: 603-868-7552.

Technical Facilities: Channel No. 11 (198-204 MHz). Authorized power: 316-kw visual, 36.1-kw aural. Antenna: 993-ft. above av. terrain, 447-ft. above ground, 1561-ft. above sea level.

Latitude	43°	10'	33"
Longitude	71°	12'	29"

Transmitter: Saddleback Mountain, Deerfield, NH.

Satellite Earth Station: Andrew, 10-meter C-band; Drake, Scientific-Atlanta receivers.

News Service: AP.

Ownership: University of New Hampshire. Dale F. Nitzschke, pres.

Began Operation: July 6, 1959.

Represented (legal): Schwartz, Woods & Miller.

Personnel:

Arthur J. Singer, General Manager.
 Cynthia Fenneman, Director of Broadcasting.
 Jeffrey Aronson, Senior Manager for Finance & Administration.
 Marilyn Pennel, News Director.
 Christopher Funkhouser, Program Manager.
 John Wackman, Senior Producer/Director.

Linda Burroughs, Development Director.
 Bill Humphreys, Production Manager.
 Bob Ross, Director of Engineering.

WEKW-TV
Keene
 Ch. 52

Licensee: University of New Hampshire, Box 1100, Durham, NH 03824.

Studio: See WENH, Durham.

Telephone: 603-868-1100. Fax: 603-868-7552.

Technical Facilities: Channel No. 52 (698-704 MHz). Authorized power: 60.3-kw max. visual, 6.03-kw aural. Antenna: 1080-ft. above av. terrain, 476-ft. above ground, 1993-ft. above sea level.

Latitude	43°	02'	00"
Longitude	72°	22'	04"

Holds CP for change to 94.5-kw max. visual. BPET-890803KE.

Transmitter: Derry Hill, 8-mi. NNW of Keene.

Ownership: University of New Hampshire.

Began Operation: May 21, 1968.

Personnel: See WENH, Durham.

WLED-TV
Littleton
 Ch. 49

(Satellite of WENH, Durham, NC)

Licensee: University of New Hampshire, Box 1100, Durham, NH 03824.

Studio: See WENH, Durham.

Technical Facilities: Channel No. 49 (680-686 MHz). Authorized power: 94-kw visual, 9.4-kw aural. Antenna: 1285-ft. above av. terrain, 443-ft. above ground, 2426-ft. above sea level.

Latitude	44°	21'	14"
Longitude	71°	44'	23"

Transmitter: 3.8-mi. NE of Littleton-Mann Hill.

Ownership: University of New Hampshire.

Began Operation: February 8, 1968.

Personnel: See WENH, Durham.

New Jersey

WNJS
Camden
 Ch. 23

Licensee: New Jersey Public Bcstg. Authority, CN 777, Ewing Twp., 1573 Parkside Ave., Trenton, NJ 08625.

Studio: See WNJT, Trenton.

Telephone: 609-530-5252. Fax: 609-530-4555.

Technical Facilities: Channel No. 23 (524-530 MHz). Authorized power: 2323-kw max. & 813-kw horizontal visual, 361.4-kw max. & 126-kw horizontal aural. Antenna: 890-ft. above av. terrain, 937-ft. above ground, 1049-ft. above sea level.

Latitude	39°	43'	41"
Longitude	74°	50'	39"

Transmitter: Church Ave. N of Chew Rd., Waterford Works, Waterford Twp.

Multichannel TV Sound: Stereo & separate audio program.

Ownership: New Jersey Public Broadcasting Authority.

Public/ETV Stations—New Jersey

Began Operation: October 23, 1972.

Personnel: See WNJT, Trenton.

WNJM Montclair Ch. 50

Licensee: New Jersey Public Bcstg. Authority.

Studio: See WNJT, Trenton.

Telephone: 609-530-5252. **Fax:** 609-530-4555.

Technical Facilities: Channel No. 50 (686-692 MHz). Authorized power: 2094-kw max. & 882.9-kw horizontal visual, 314-kw max. & 132.4-kw horizontal aural. Antenna: 803-ft. above av. terrain, 656-ft. above ground, 1049-ft. above sea level.

Latitude	40°	51'	53"
Longitude	74°	12'	03"

Holds CP for change to 5000-kw max. visual, 797-ft. above av. terrain, 607-ft. above ground, 1001-ft. above sea level, transmitter to Clover Rd., Little Falls. BPET-891219KE.

Transmitter: Montclair State College, Little Falls.

Multichannel TV Sound: Stereo & separate audio program.

Ownership: New Jersey Public Broadcasting Authority.

Began Operation: June 2, 1973.

Represented (legal): Schwartz, Woods & Miller.

Personnel: See WNJT, Trenton.

WNJB New Brunswick Ch. 58

Licensee: New Jersey Public Bcstg. Authority.

Studio: See WNJT, Trenton.

Telephone: 609-530-5252. **Fax:** 609-530-4555.

Technical Facilities: Channel No. 58 (734-740 MHz). Authorized power: 1320-kw max. visual, 198-kw max. aural. Antenna: 726-ft. above av. terrain, 375-ft. above ground, 923-ft. above sea level.

Latitude	40°	37'	17"
Longitude	74°	30'	15"

Transmitter: 7 Geiger Lane, Warren Twp.

Multichannel TV Sound: Stereo only.

Ownership: New Jersey Public Broadcasting Authority.

Began Operation: June 2, 1973.

Personnel: See WNJT, Trenton.

WNJT Trenton Ch. 52

Licensee: New Jersey Public Bcstg. Authority, CN 777, Ewing Twp., 1573 Parkside Ave., Trenton, NJ 08625.

Studios: 1573 Parkside Ave., CN 777, Trenton, NJ 08625; 50 Park Place, Newark, NJ 07102.

Telephone: 609-530-5252. **Fax:** 609-530-4555.

Technical Facilities: Channel No. 52 (698-704 MHz). Authorized power: 1950-kw max. visual, 288-kw max. aural. Antenna: 889-ft. above av. terrain, 932-ft. above ground, 1004-ft. above sea level.

Latitude	40°	17'	00"
Longitude	74°	41'	20"

Transmitter: 3260 Brunswick Pike, Rte. 1, Lawrence Twp.

Multichannel TV Sound: Stereo & separate audio program.

Satellite Earth Stations: Collins, 10-meter C-band; Microdyne, 4.5-meter Ku & C-band; Collins receivers.

News Services: AP, Dow Jones, National Business Wire.

Ownership: New Jersey Public Broadcasting Authority. Robert Berkowitz, chmn.

Began Operation: April 5, 1971.

Represented (legal): Schwartz, Woods & Miller.

Personnel:

Al Rose, Director of Programming.

George Hoover, Director of Engineering.

Walter Freas, Director of Educational Services.

Larry H. Will, Assistant Director of Engineering.

William Jobs, Director of News & Public Affairs.

Stan Fleming, Physical Plant & Assets Engineer.

Edward Higgins, Director of Community Relations.

Prince Wooten, Equal Opportunity Employment Officer.

Larry Holden, Program Manager.

Corrine M. Beller, Marketing Director.

New Mexico

KAZQ Albuquerque Ch. 32

Licensee: Alpha-Omega Bcstg. of Albuquerque Inc., 4501 Montgomery NE, Albuquerque, NM 87109.

Studio: 4501 Montgomery NE, Albuquerque, NM 87109.

Telephones: 505-883-1300; 505-884-8355.

Technical Facilities: Channel No. 32 (578-584 MHz). Authorized power: 41.18-kw max. visual, 1.72-kw max. aural. Antenna: 4057-ft. above av. terrain, 61-ft. above ground, 10,682-ft. above sea level.

Latitude	35°	12'	51"
Longitude	106°	27'	01"

Transmitter: Sandia Crest, Albuquerque.

Ownership: Alpha-Omega Bcstg. of Albuquerque Inc.

Began Operation: October 12, 1987.

Represented (legal): John H. Midlen Jr.

Represented (engineering): Larry D. Ellis & Assoc.

Personnel:

Rev. Raymond L. Franks Jr., General Manager.

Rob Rumseyer, Chief Engineer.

Ron Romero, Promotion Director.

Brenton Franks, Operations Manager.

KNME-TV Albuquerque Ch. 5

Licensee: Regents of University of New Mexico & Board of Education of the City of Albuquerque, Albuquerque, NM 87102.

Studio: 1130 University Blvd. NE, Albuquerque, NM 87102.

Telephone: 505-277-2121. **Fax:** 505-277-6904.

Technical Facilities: Channel No. 5 (76-82 MHz). Authorized power: 26.9-kw visual, 3.95-kw aural. Antenna: 4230-ft. above av. terrain, 199-ft. above ground, 10,839-ft. above sea level.

Latitude	35°	12'	44"
Longitude	106°	26'	57"

Transmitter: Sandia Crest, 13-mi. NE of Albuquerque.

Satellite Earth Stations: Transmit/receive Andrew, 10-meter C-band & SatCom, 9.2-meter C-band; Microdyne, Scientific-Atlanta, Standard Omni receivers.

Ownership: Regents of the University of New Mexico & Board of Education of the City of Albuquerque.

Began Operation: May 1, 1958.

Represented (legal): Dow, Lohnes & Albertson.

Personnel:

Jon Cooper, General Manager.
John Morand, Chief Engineer.
Shirley Casados, Program Director.
Joan Rebecchi, Advertising & Promotion Manager.
Joe Miera, Director, Business Affairs.
Martha Day, Development Manager.
Chris Johnson, Operations Director.

KRWG-TV

Las Cruces

Ch. 22

Licensee: Regents of New Mexico State University, Box 30001, Las Cruces, NM 88003.

Studio: New Mexico State U., Las Cruces, NM 88003.

Telephone: 505-646-2222.

Technical Facilities: Channel No. 22 (518-524 MHz). Authorized power: 1450-kw visual, 145-kw aural. Antenna: 450-ft. above av. terrain, 399-ft. above ground, 4843-ft. above sea level.

Latitude	32°	15'	23.80"
Longitude	106°	58'	33.70"

Transmitter: 0.5-mi. S of U.S. Hwy. 70-80, 12-mi. W of Las Cruces.

Satellite Earth Station: Collins, 10-meter C-band; Standard Communications receivers.

News Service: AP.

Ownership: Regents of New Mexico State University.

Began Operation: June 29, 1973.

Represented (legal): Dow, Lohnes & Albertson.

Personnel:

James Dryden, General Manager.
James Fieldin, Program Manager.
J. D. Jarvis, Production Manager.
Gary Worth, News Director.
Edith Treadwell, Promotion Director.
Carl Natone, Chief Engineer.

KENW

Portales

Ch. 3

Licensee: Regents of Eastern New Mexico University, KENW, Portales, NM 88130.

Studio: Eastern New Mexico U. Campus, Portales, NM 88130.

Telephone: 505-562-2112. Fax: 505-562-2590.

Technical Facilities: Channel No. 3 (60-66 MHz). Authorized power: 100-kw visual, 20-kw aural. Antenna: 1150-ft. above av. terrain, 1083-ft. above ground, 5549-ft. above sea level.

Latitude	33°	33'	18.50"
Longitude	103°	39'	02.70"

Transmitter: Approx. 10-mi. N of Caprock, NM.

Satellite Earth Station: Collins, 10-meter; Microdyne, Rockwell receivers.

News Services: AP, Group W Newsfeed, CNN.

Ownership: Eastern New Mexico University. Robert Beck, chmn., Board of Regents; Dr. Thomas A. Bond, pres.

Began Operation: September 1, 1974.

Personnel:

Duane W. Ryan, Director of Broadcasting.
Jim Zupancic, Associate Director of Broadcasting & Business Manager.
Larry Ahlstrom, Director of Broadcast Engineering.
Clyde R. Powell, Director of Instructional Television.
Don Criss, Community Relations & Production Director.
John Weadock, News Director.
Glenda Balas, Fundraising Director.
Linda Stefanovic, Program Director.

New York

WSKG

Binghamton

Ch. 46

Licensee: WSKG Public Telecommunications Council, Box 3000, Binghamton, NY 13902-3000.

Studio: 531 Gates Rd., Vestal, NY 13850.

Telephone: 607-729-0100. Fax: 607-729-7328.

Technical Facilities: Channel No. 46 (662-668 MHz). Authorized power: 600-kw visual, 60-kw aural. Antenna: 1230-ft. above av. terrain, 934-ft. above ground, 2559-ft. above sea level.

Latitude	42°	03'	22"
Longitude	75°	56'	33"

Transmitter: Ingraham Hill Rd., Binghamton, NY.

Satellite Earth Stations: Andrew, 4.5-meter C-band; Comtech, 3.8-meter C-band; Standard Communications, Texscan receivers.

FM Affiliate: WSKG-FM, 10-kw, 89.3 MHz (No. 207), 942-ft.

News Services: AP, NPR.

Ownership: WSKG Public Telecommunications Council. Chandler Y. Keller, chmn.; Thomas E. Bell, vice chmn.

Began Operation: May 12, 1968.

Represented (legal): Dow, Lohnes & Albertson.

Personnel:

Michael Ziegler, President & Chief Executive Officer.
Manfred Edwards, Senior Vice President for Finance.
June M. Smith, Vice President for TV Broadcasting.
Judy Siggins, Vice President for Marketing.
Charles F. Mulvey, Vice President for Engineering.
Falk Rogow, Educational Services Manager.
Mark Polovick, Chief Engineer.
Katherine Bacon, Manager of Corporate Communications.
Peter Iglinski, News Coordinator.
Donna Hill, Radio Program Manager.
Jodi Hynes, Underwriting & Sales Manager.
Gary Reinbolt, Director of Production.

WNED-TV

Buffalo

Ch. 17

Licensee: Western New York Public Bcstg. Association, Box 1263, Buffalo, NY 14240.

Studio: 184 Barton St., Buffalo, NY 14213.

Telephone: 716-881-5000. Fax: 716-881-6127.

Technical Facilities: Channel No. 17 (488-494 MHz). Authorized power: 2500-kw max. & 1778-kw horizontal visual, 250-kw max. & 177.8-kw horizontal aural. Antenna: 999-ft. above av. terrain, 1008-ft. above ground, 1541-ft. above sea level.

Latitude	43°	01'	48"
Longitude	78°	55'	15"

Transmitter: 0.6-mi. NNE of intersection of Whitehaven & Harvey Rds., Grand Island.

Public/ETV Stations—New York

Multichannel TV Sound: Stereo & separate audio program.

AM Affiliate: WEBR, 5-kw, 970 kHz.

FM Affiliate: WNED-FM, 105-kw, 94.5 MHz (No. 233), 710-ft.

Ownership: Western New York Public Bcstg. Association. Urban J. Pauly, chmn.

Began Operation: March 30, 1959 under STA using facilities of off-air WBUF (Ch. 17) until May 29, 1959. Resumed operation October 19, 1959.

Represented (legal): Schwartz, Woods & Miller.

Represented (engineering): John F. X. Browne & Associates Inc.

Personnel:

J. Michael Collins, President & Chief Executive Officer.
 Anthony P. Buttino, Vice President, Television.
 Susan W. Hayes, Vice President, Development & Publicity.
 Michael G. Sutton, Vice President, Finance & Business Affairs.
 Paul Hartman, Vice President, Special Projects & Planning.
 Richard Daly, Vice President, Radio.
 David R. Cady, Executive Producer.
 Jonathan E. Herrington, Director of Engineering.
 Dick Hanratty, Program Director.
 Debra Beller, Promotion Director.
 Wilbur L. George, Production Manager.
 Cindy Munschauer, Development Director.
 Vanessa Robertson, Traffic Director.

WNEQ-TV

Buffalo

Ch. 23

Licensee: Western New York Public Bcstg. Association, Box 1263, Buffalo, NY 14240.

Studio: See WNED-TV, Buffalo.

Mailing Address: Box 1263, Buffalo, NY 14240.

Telephone: 716-881-5000. Fax: 716-881-6127.

Technical Facilities: Channel No. 23 (524-530 MHz). Authorized power: 957-kw max. visual, 95.7-kw max. aural. Antenna: 1007-ft. above av. terrain, 1017-ft. above ground, 1582-ft. above sea level.

Latitude	43°	01'	48"
Longitude	78°	55'	15"

Transmitter: 0.6-mi. NNE of intersection of Whitehaven & Harvey Rds., Grand Island.

Satellite Earth Station: Andrew, 10-meter C-band; Scientific-Atlanta, Standard Communications receivers.

AM Affiliate: WEBR, 970 kHz.

FM Affiliate: WNED-FM, 105 kw, 94.5 MHz (No. 233), 710-ft.

News Services: AP, UPI.

Ownership: Western New York Public Bcstg. Association.

Began Operation: May 13, 1987.

Represented (legal): Schwartz, Woods & Miller.

Personnel: See WNED-TV, Buffalo.

WLIW

Garden City

Ch. 21

Licensee: Long Island ETV Council Inc., 1425 Old Country Rd., Box 21, Plainview, NY 11803.

Studio: Channel 21 Dr., Plainview, NY 11803-5015.

Telephone: 516-454-8866.

Technical Facilities: Channel No. 21 (512-518 MHz). Authorized power: 1150-kw max. & 562-kw horizontal visual, 115-kw horizontal aural. Antenna: 400-ft. above av. terrain, 324-ft. above ground, 560-ft. above sea level.

Latitude	40°	47'	19"
Longitude	73°	27'	09"

Transmitter: Channel 21 Dr., Plainview.

Satellite Earth Station: Collins, 10-meter C-band; Collins receivers.

Ownership: Long Island ETV Council Inc.

Began Operation: January 14, 1969.

Represented (legal): Schwartz, Woods & Miller.

Represented (engineering): Aster Associates.

Personnel:

Terrel Cass, President & General Manager.
 Gayle Loeber, Program Manager.
 Ronni Anster, Director of Development.
 Lydia Coppola, Director of Finance.
 Tom D'Agostino, Chief Engineer.
 Laura Savini, Public Information Manager.

WNYC-TV

New York

Ch. 31

Licensee: City of New York: WNYC Communications Group, 26th Floor, Municipal Bldg., One Centre St., New York, NY 10007.

Studio: Municipal Bldg., One Centre St., New York, NY 10007.

Telephone: 212-669-7800. Fax: 212-669-8986.

Technical Facilities: Channel No. 31 (572-578 MHz). Authorized power: 2800-kw visual, 280-kw aural. Antenna: 1560-ft. above av. terrain, 1584-ft. above ground, 1596-ft. above sea level.

Latitude	40°	42'	43"
Longitude	74°	00'	49"

Transmitter: One World Trade Center.

AM Affiliate: WNYC, 830 kHz.

FM Affiliate: WNYC-FM, 93.9 MHz.

News Services: AP, UPI, City Hall News.

Ownership: City of New York: WNYC Communications Group.

Began Operation: November 1, 1962.

Represented (legal): Arnold & Porter.

Personnel:

Thomas Morgan, President.
 Charles E. Corcoran, Senior Vice President.
 Ernie E. Dachel, Vice President, Engineering.
 Peter Minichiello, Vice President, Marketing & Development.
 Marsha Hahn, Chief Financial Officer.
 Dick Hinchliffe, News Director.
 David C. Sk, Director, Programming.
 John McCrory, Managing Director, TV Sales.

WNYE-TV

New York

Ch. 25

Licensee: Board of Education of City of New York, 110 Livingston St., Brooklyn, NY.

Studio: 112 Tillary St., Brooklyn, NY 11201.

Telephone: 718-935-4480. Fax: 718-855-8863.

Technical Facilities: Channel No. 25 (536-542 MHz). Authorized power: 658-kw max. & 594-kw horizontal visual, 152-kw max. & 119-kw horizontal aural. Antenna: 583-ft. above av. terrain, 597-ft. above ground, 649-ft. above sea level.

Latitude	40°	41'	21"
Longitude	73°	58'	37"

Holds CP for change to 2432-kw max. visual, 1295-ft. above av. terrain, 1289-ft. above ground, 1339-ft. above sea level; lat. 40° 44' 54", long. 73° 59' 10", transmitter to 350 Fifth Ave., Empire State Building. BPET-890508KF.

Transmitter: 29 Fort Greene Place, Brooklyn.

FM Affiliate: WNYE, 20-kw, 91.5 MHz (No. 218), 415-ft.

Ownership: Board of Education of City of New York.

Began Operation: April 3, 1967.

Represented (legal): Arnold & Porter.

Represented (engineering): Moffet, Larson & Johnson Inc.

Personnel:

Phillip Lewis, General Manager.
John Nolan, Assistant General Manager.
Troy Holman, Chief Technical Supervisor.

WNET New York-Newark, New Jersey Ch. 13

Licensee: Educational Bcstg. Corp., 356 W. 58th St., New York, NY 10019.

Studios: 356 W. 58th St., New York, NY 10019; Gateway One, 745 Raymond Plaza W, Newark, NJ 07102.

Telephone: 212-560-2000. **Fax:** 212-560-3297.

Technical Facilities: Channel No. 13 (210-216 MHz). Authorized power: 58.9-kw max. & 42.7-kw horizontal visual, 7.94-kw aural. Antenna: Circularly polarized, 1637-ft. above av. terrain, 1726-ft. above ground, 1738-ft. above sea level.

Latitude	40°	42'	43"
Longitude	74°	00'	49"

Transmitter: 1 World Trade Center.

Multichannel TV Sound: Stereo & separate audio program.

Satellite Earth Station: Transmit/receive Collins, 10-meter C-band; Rockwell receivers.

News Service: AP.

Ownership: Educational Broadcasting Corp.

Began Operation: September 16, 1962.

Represented (legal): Leventhal, Senter & Lerman.

Represented (engineering): Smith & Powstenko.

Personnel:

Dr. William F. Baker, President & Chief Executive Officer.
George L. Miles Jr., Executive Vice President & Chief Operating Officer.
Ruth Ann Burns, Vice President, Director of Educational Resources Center.
Harry Chancey, Vice President & Director, Program Services.
Jonathan Olken, Vice President & Director of Marketing, Membership, Development & Communications.
H. Melvin Ming, Vice President & Chief Administrative Officer.
Frank Graybill, Chief Engineer.
Edward Campo, Controller.

WNPI-TV Norwood Ch. 18

Licensee: St. Lawrence Valley ETV Council, 1056 Arsenal St., Watertown, NY 13601.

Studio: See WNPE-TV, Watertown.

Telephone: 315-782-3142. **Fax:** 315-780-2491.

Technical Facilities: Channel No. 18 (494-500 MHz). Authorized power: 667-kw max. & 556-kw horizontal visual, 100-kw max. & 83.4-kw horizontal aural. Antenna: 794-ft. above av. terrain, 754-ft. above ground, 1989-ft. above sea level.

Latitude	44°	29'	30"
Longitude	74°	51'	29"

Requests modification of license for change to 666-kw max. visual, 797-ft. above av. terrain, 732-ft. above ground, 1965-ft. above sea level. BMLET-910906KG.

Transmitter: Approx. 2.2-mi. ESE of Colton.

Ownership: St. Lawrence Valley ETV Council.

Began Operation: September 5, 1971.

Represented (engineering): Cohen, Dippell & Everist, P.C.

Personnel: See WNPE-TV, Watertown.

WCFE-TV Plattsburgh Ch. 57

Licensee: Northeast New York Public Telecommunications Council Inc., One Sesame St., Plattsburgh, NY 12901.

Studio: One Sesame St., Plattsburgh, NY 12901.

Telephone: 518-563-9770.

Technical Facilities: Channel No. 57 (728-734 MHz). Authorized power: 800-kw max. visual, 80-kw max. aural. Antenna: 2431-ft. above av. terrain, 446-ft. above ground, 4096-ft. above sea level.

Latitude	44°	41'	43"
Longitude	73°	53'	00"

Transmitter: 3-mi. SE of Lyon Mountain Village.

Satellite Earth Stations: DH Satellite, 5-meter C-band; Standard Communications receivers.

Ownership: Northeast New York Public Telecommunications Council Inc. Christopher Booth, chmn.; Gilbert Duken, 1st vice chmn.

Began Operation: March 6, 1977.

Represented (legal): Dow, Lohnes & Albertson.

Personnel:

Gerald K. Bates, President & General Manager.
John Flanzer, Vice President & Program Manager.
Melissa Davis, Assistant Vice President & Director, Educational & Community Services.
Charles Zarbo, Assistant Vice President & Chief Engineer.
Eileen T. Bougill, Director of Administration.
Janice La Fave, Public Information Coordinator.
Sandra Northrop, Director of Development.
Jane Ashley, Sales Associate.

WXXI-TV Rochester Ch. 21

Licensee: WXXI Public Broadcasting Council, Box 21, Rochester, NY 14601.

Studio: 280 State St., Rochester, NY 14614.

Telephone: 716-325-7500. **Fax:** 716-325-5632.

Technical Facilities: Channel No. 21 (512-518 MHz). Authorized power: 1230-kw max. & 912-kw horizontal visual, 123-kw max. & 91.2-kw horizontal aural. Antenna: 500-ft. above av. terrain, 345-ft. above ground, 1018-ft. above sea level.

Latitude	43°	08'	07.00"
Longitude	77°	35'	02.50"

Transmitter: Pinnacle Hill, Brighton, NY.

Multichannel TV Sound: Stereo & separate audio program.

Satellite Earth Stations: Andrew, 10-meter C-band; Comtech, 3.8-meter Ku-band; Collins, Standard Communications receivers.

AM Affiliate: WXXI, 5.5-kw, 1370 kHz, 200-ft.

FM Affiliate: WXXI-FM, 45-kw, 91.5 MHz (No. 218), 436-ft.

News Service: AP.

Ownership: WXXI Public Broadcasting Council. Willis Sprattling, chmn.

Public/ETV Stations—New York

Began Operation: September 6, 1966.

Represented (legal): Schwartz, Woods & Miller.

Represented (engineering): John F. X. Browne & Associates, P.C.

Personnel:

William J. Pearce, President & General Manager.
Deborah Onslow, Senior Vice President, Administration & Operations.
Nancy Brush, Vice President, Development & Marketing.
Robert Owens, Television Program Manager.
Elizabeth Teall, Promotion Director.
Mark Leonard, Director of Production.
Luise Fuzy, Manager for Television.
John R. Bell, Manager, Broadcast Operations.
Tom Paul Fox, Auction Director.
Jan Pazral, Chief Engineer.

WMHT

Schenectady-Albany-Troy

Ch. 17

Licensee: WMHT Educational Telecommunications, Box 17, Schenectady, NY 12301-0017.

Studio: 17 Fern Ave., Schenectady, NY 12306.

Telephone: 518-356-1700. Fax: 518-356-0173.

Technical Facilities: Channel No. 17 (488-494 MHz). Authorized power: 2630-kw max. visual, 263-kw max. aural. Antenna: 980-ft. above av. terrain, 271-ft. above ground, 1791-ft. above sea level.

Latitude	42°	38'	13"
Longitude	74°	00'	06"

Transmitter: Pinnacle Rd., RD 1, Voorheesville, Twp. of New Scotland, NY.

Multichannel TV Sound: Stereo & separate audio program.

Satellite Earth Stations: Andrew, 10-meter; Comtech, 3.8-meter; Scientific-Atlanta, Standard Agile Omni receivers.

FM Affiliate: WHMT-FM, 11-kw, 89.1 MHz (No. 206), 915-ft.

News Service: AP.

Ownership: WMHT Educational Telecommunications. Leonard K. Doviak, chmn.; Dorothy Boroson, vice chmn.; Anne T. Palamountain, secy.; Charles Towhey, treas.

Began Operation: March 26, 1962.

Represented (legal): Schwartz, Woods & Miller.

Personnel:

William E. Haley Jr., President & General Manager.
Tom Merklinger, Director of Television Operations.
Marianne Potter, Program Manager.
Glenda Bullock, Director of Public Relations.
Marianna Cunningham, Director of Radio.
Elizabeth M. Hood, Director of Administration.
Jean H. M. Grimmer, Director of Development.
Derk J. van Rijsewijk, Chief Operator.

WCNY-TV

Syracuse

Ch. 24

Licensee: Public Bcstg. Council of Central New York Inc., Box 2400, Syracuse, NY 13220-2400.

Studio: 506 Old Liverpool Rd., Liverpool, NY 13088.

Telephone: 315-453-2424. Fax: 315-451-8824.

Technical Facilities: Channel No. 24 (530-536 MHz). Authorized power: 2290-kw max. visual, 229-kw max. aural. Antenna: 1354-ft. above av. terrain, 783-ft. above ground, 2332-ft. above sea level.

Latitude	42°	56'	42"
Longitude	76°	01'	28"

Transmitter: Sweet & Sevier Rds., Pompey, NY.

Satellite Earth Station: Andrew, 10-meter C-band; Collins receivers.

FM Affiliate: WCNY-FM, 18.6 kw, 91.3 MHz (No. 217), 740-ft.

News Service: AP.

Ownership: The Public Bcstg. Council of Central New York Inc. John M. Endries, chmn.; Richard S. Corriero, vice chmn.

Began Operation: December 20, 1965.

Represented (legal): Haley, Bader & Potts.

Represented (engineering): John F. X. Browne & Associates, P.C.

Personnel:

Richard W. Russell, President & General Manager.
Hugh J. Cleland, Chief Engineer.
Richard Calagiovanni, Production Manager.
Carol Quinlan, Instructional Services Director.
Sheila Germonio, Program Manager.
Paul Dunn, Director of Corporate Communications, Planning & Administration.
Eileen Lowe, Director of Development.
Jack Dunn, Controller.

WNPE-TV

Watertown

Ch. 16

Licensee: St. Lawrence Valley ETV Council, 1056 Arsenal St., Watertown, NY 13601.

Studio: 1056 Arsenal St., Watertown, NY 13601.

Telephone: 315-782-3142. Fax: 315-782-2491.

Technical Facilities: Channel No. 16 (482-488 MHz). Authorized power: 618-kw max. & 525-kw horizontal visual, 123.6-kw max. & 105-kw horizontal aural. Antenna: 1214-ft. above av. terrain, 939-ft. above ground, 2509-ft. above sea level.

Latitude	43°	51'	44"
Longitude	75°	43'	40"

Requests modification of license for change to 915-ft. above ground, 2484-ft. above sea level. BMLET-910906KH.

Transmitter: State Rte. 194, 0.7-mi. SW of Pinckney Corners, near Watertown.

Satellite Earth Station: Collins, 10-meter; Collins receivers.

Ownership: St. Lawrence Valley ETV Council. Allen Smith, chmn.; Thomas Hanley, vice chmn.; Judy Chittenden, secy.; Tony Morgia, treas. Also operates WNPI-TV, Norwood, NY.

Began Operation: August 9, 1971.

Represented (legal): Schwartz, Woods & Miller.

Represented (engineering): Cohen, Dippell & Everist, P.C.

Personnel:

William J. Salki Jr., President & General Manager.
Glenn H. Gough, Program Manager.
Janette Thune, Promotion Director.
Tim Hills, Business Manager.
James W. Edwards, Chief Engineer.

North Carolina

WUNF-TV

Asheville

Ch. 33

(Programmed simultaneously with WUNC-TV, Chapel Hill)

Licensee: University of North Carolina.

Studio: See WUNC-TV, Chapel Hill.

Technical Facilities: Channel No. 33 (584-590 MHz). Authorized power: 1510-kw max. visual, 153-kw max. aural. Antenna: 2620-ft. above av. terrain, 339-ft. above ground, 6060-ft. above sea level.

Latitude 35° 25' 32"
 Longitude 82° 45' 25"

Transmitter: Mount Pisgah, 16.7-mi. SW of Asheville.
Ownership: University of North Carolina. C.D. Spangler Jr., pres.
Began Operation: September 11, 1967.
Personnel: See WUNC-TV, Chapel Hill.

WUNC-TV Chapel Hill Ch. 4

Licensee: University of North Carolina, Box 14900, Research Triangle Park, NC 27709-4900.

Studio: 10 T. W. Alexander Dr., Research Triangle Park, NC 27709.

Telephones: 919-549-7000; 919-549-7204. **Fax:** 919-549-7204.

Technical Facilities: Channel No. 4 (66-72 MHz). Authorized power: 100-kw visual, 20-kw aural. Antenna: 990-ft. above av. terrain, 799-ft. above ground, 1549-ft. above sea level.

Latitude 35° 51' 59"
 Longitude 79° 10' 01"

Holds CP for change to 1017-ft. above av. terrain, 748-ft. above ground, 1496-ft. above sea level, transmitter to Jones Ferry Rd., at Chatham County & Orange County line, 6.5-mi. SSW of Chapel Hill. BPET-910129KE.

Transmitter: Terrell's Mountain, Chatham County, NC.

Multichannel TV Sound: Stereo only.

Satellite Earth Stations: Andrew, 10-meter C-band; Vertex, 8.1-meter Ku-band; Collins receivers.

Ownership: University of North Carolina.

Began Operation: January 8, 1955.

Represented (legal): Schwartz, Woods & Miller.

Personnel:

John W. Dunlop, Director.
 William (Kip) Campbell, Director of Engineering.
 Larry G. Owen, Director of Administration.
 Chancy M. Kapp, Associate Director, Program Development.

WTVI Charlotte Ch. 42

Licensee: Charlotte-Mecklenburg Public Bcstg. Authority, 42 Coliseum Dr., Charlotte, NC 28205.

Studio: 42 Coliseum Dr., Charlotte, NC 28205.

Telephone: 704-372-2442. **Fax:** 704-335-1358.

Technical Facilities: Channel No. 42 (638-644 MHz). Authorized power: 1393-kw max. visual, 139-kw aural. Antenna: 460-ft. above av. terrain, 496-ft. above ground, 1154-ft. above sea level.

Latitude 35° 12' 25"
 Longitude 80° 47' 30"

Holds CP for change to 2750-kw max. visual, 1280-ft. above av. terrain, 1247-ft. above ground, 1936-ft. above sea level, lat. 35° 17' 14", long. 80° 41' 45", transmitter to 0.47-mi. NNE of intersection of Caldwell Rd. & Back Creek Church Rd. BPET-901217KE.

Transmitter: 42 Coliseum Dr., Charlotte.

Satellite Earth Station: Collins, 10-meter; Standard Communications receivers.

Ownership: Charlotte-Mecklenburg Public Bcstg. Authority. Public commission established by Charlotte-Mecklenburg Board of Education & the Mecklenburg County Commission. Isaac Heard Jr., chmn.; Jim Elder, vice chmn.; Jameson P. Wells, treas.; Robert E. Means, secy.

Began Operation: August 27, 1965.

Represented (legal): Schwartz, Woods & Miller.

Personnel:

Harold A. Bouton, President & General Manager.
 Elliot B. Sanderson, Senior Vice President.
 Jim Luttrell, Vice President, Engineering.
 Sheila Tucker, Vice President, Programming.
 Phyllis Jones, Vice President, Finance & Administration.
 Mary Cimminelli, Vice President, Development & Promotion.
 Beverly Dorn-Steele, Promotion Manager.
 Dick Pahle, Marketing Manager.
 Tom Klipp, Director, Production Services.
 Wray Ware, Chief Engineer.

WUND-TV Columbia Ch. 2

(Programmed simultaneously with WUNC-TV, Chapel Hill)

Licensee: University of North Carolina.

Studio: See WUNC-TV, Chapel Hill.

Telephones: 919-797-4317; 919-549-7202.

Technical Facilities: Channel No. 2 (54-60 MHz). Authorized power: 100-kw visual, 15.1-kw aural. Antenna: 990-ft. above av. terrain, 1041-ft. above ground, 1047-ft. above sea level.

Latitude 35° 53' 59"
 Longitude 76° 20' 52"

Transmitter: State Rd. 1117, 0.3-mi. N of U.S. 64, 5.5-mi. W of Columbia.

Ownership: University of North Carolina. C.D. Spangler Jr., pres.

Began Operation: September 10, 1965.

Personnel:

Mike Cohoon, Station Manager.
 See WUNC-TV, Chapel Hill.

WUNG-TV Concord Ch. 58

(Programmed simultaneously with WUNC-TV, Chapel Hill)

Licensee: University of North Carolina.

Studio: See WUNC-TV, Chapel Hill.

Technical Facilities: Channel No. 58 (734-740 MHz). Authorized power: 1240-kw max. visual, 124-kw max. aural. Antenna: 1290-ft. above av. terrain, 1400-ft. above ground, 1951-ft. above sea level.

Latitude 35° 15' 05.74"
 Longitude 80° 41' 12.22"

Holds CP for change to 5000-kw max. visual, 1390-ft. above av. terrain, 1391-ft. above ground, 2023-ft. above sea level, lat. 35° 21' 30", long. 80° 36' 37", transmitter to 0.83-mi., 353.6° N of intersection of State Hwy. NC-49/State Rd. 1309. BPET-890317KG.

Transmitter: 8058 Hood Rd., Charlotte, NC.

Ownership: University of North Carolina. C.D. Spangler Jr., pres.

Began Operation: September 11, 1967.

Personnel: See WUNC-TV, Chapel Hill.

WUNK-TV Greenville Ch. 25

(Programmed simultaneously with WUNC-TV, Chapel Hill)

Licensee: University of North Carolina.

Studio: See WUNC-TV, Chapel Hill.

Public/ETV Stations—North Carolina

Telephones: 919-753-5541; 919-549-5225. Fax: 919-549-5225.

Technical Facilities: Channel No. 25 (536-542 MHz). Authorized power: 631-kw max. & 562-kw horizontal visual, 63-kw max. & 56-kw horizontal aural. Antenna: 1150-ft. above av. terrain, 1164-ft. above ground, 1249-ft. above sea level.

Latitude	35°	33'	01"
Longitude	77°	36'	02"

Requests CP for change to 1256-kw max. visual, 1152-ft. above av. terrain, 1138-ft. above ground, 1217-ft. above sea level. BPET-910624KE.

Transmitter: 2-mi. S of Farmville on U.S. 258.

Ownership: University of North Carolina. C.D. Spangler Jr., pres.

Began Operation: May 7, 1972.

Personnel:

Henry Brown, Station Manager.
See WUNC-TV, Chapel Hill.

WUNM-TV Jacksonville

Ch. 19

(Programmed simultaneously with WUNC, Chapel Hill)

Licensee: University of North Carolina.

Studio: See WUNC-TV, Chapel Hill.

Telephones: 919-448-4191; 919-549-7219.

Technical Facilities: Channel No. 19 (500-506 MHz). Authorized power: 3020-kw max. visual, 302-kw max. aural. Antenna: 1840-ft. above av. terrain, 1999-ft. above ground, 2049-ft. above sea level.

Latitude	35°	06'	18"
Longitude	77°	20'	15"

Transmitter: State Rte. 41, 3-mi. NNE of Trenton.

Ownership: University of North Carolina. C.D. Spangler Jr., pres.

Began Operation: November 16, 1982.

Personnel:

Edward Borden, Station Manager.
See WUNC-TV, Chapel Hill.

WUNE-TV Linville

Ch. 17

(Programmed simultaneously with WUNC-TV, Chapel Hill)

Licensee: University of North Carolina.

Studio: See WUNC-TV, Chapel Hill.

Telephone: 919-549-7217.

Technical Facilities: Channel No. 17 (488-494 MHz). Authorized power: 918-kw max. visual, 91.8-kw max. aural. Antenna: 1558-ft. above av. terrain, 186-ft. above ground, 4786-ft. above sea level.

Latitude	36°	03'	47"
Longitude	81°	50'	33"

Holds CP for change to 2139-kw max. visual, 1808-ft. above av. terrain, 430-ft. above ground, 5036-ft. above sea level, transmitter to 1.3-mi. E of Linville, atop Grandmother Mountain, Avery County. BPET-910219KE.

Transmitter: Grandmother Mountain.

Ownership: University of North Carolina. C.D. Spangler Jr., pres.

Began Operation: September 11, 1967.

Personnel:

Allan Ingwersen, Station Manager.
Darrell Burleson, Engineer.
See WUNC-TV, Chapel Hill.

WUNP-TV Roanoke Rapids

Ch. 36

(Programmed simultaneously with WUNC-TV, Chapel Hill)

Licensee: University of North Carolina.

Studio: See WUNC-TV, Chapel Hill.

Telephone: 919-586-5218.

Technical Facilities: Channel No. 36 (602-608 MHz). Authorized power: 1540-kw visual, 154-kw aural. Antenna: 1452-ft. above av. terrain, 1483-ft. above ground, 1767-ft. above sea level.

Latitude	36°	17'	28"
Longitude	77°	50'	10"

Transmitter: 1.5-mi. NE of intersection of Hwys. 48 & 561, Brinkleyville.

Ownership: University of North Carolina. C.D. Spangler Jr., pres.

Began Operation: October 16, 1986.

Personnel:

Kenneth Wright, Station Manager.
See WUNC-TV, Chapel Hill.

WUNJ-TV Wilmington

Ch. 39

(Programmed simultaneously with WUNC-TV, Chapel Hill)

Licensee: University of North Carolina.

Studio: See WUNC-TV, Chapel Hill.

Telephones: 919-253-4191; 919-549-7239.

Technical Facilities: Channel No. 39 (620-626 MHz). Authorized power: 4470-kw max. visual, 447-kw max. aural. Antenna: 1814-ft. above av. terrain, 1801-ft. above ground, 1860-ft. above sea level.

Latitude	34°	07'	51"
Longitude	78°	11'	16"

Transmitter: 5-mi. NNW of Bolivia on Lewis Swamp Rd.

Ownership: University of North Carolina. C.D. Spangler Jr., pres.

Began Operation: June 4, 1971.

Personnel:

William E. Harris, Station Manager.
See WUNC-TV, Chapel Hill.

WUNL-TV Winston-Salem

Ch. 26

(Programmed simultaneously with WUNC-TV, Chapel Hill)

Licensee: University of North Carolina.

Studio: See WUNC-TV, Chapel Hill.

Technical Facilities: Channel No. 26 (542-548 MHz). Authorized power: 776-kw max. & 302-kw horizontal visual, 77-kw max. & 31-kw horizontal aural. Antenna: 1670-ft. above av. terrain, 363-ft. above ground, 2742-ft. above sea level.

Latitude	36°	22'	34"
Longitude	80°	22'	14"

Holds CP for change to 5000-kw max. visual, 1654-ft. above av. terrain, 328-ft. above ground, 2707-ft. above sea level. BPET-901211KE.

Transmitter: Sauratown Mountain, near Gap, NC.

Ownership: University of North Carolina. C.D. Spangler Jr., pres.

Began Operation: February 22, 1973.

Personnel: See WUNC-TV, Chapel Hill.

North Dakota

KBME
Bismarck
Ch. 3

Licensee: Prairie Public Bcstg. Inc., Box 3240, Fargo, ND 58108-3240.

Studio: See KFME, Fargo.

Telephone: 701-241-6900. Fax: 701-239-7650.

Technical Facilities: Channel No. 3 (60-66 MHz). Authorized power: 79.4-kw max. visual, 7.94-kw aural. Antenna: 1393-ft. above av. terrain, 1043-ft. above ground, 3286-ft. above sea level.

Latitude	46°	35'	23"
Longitude	100°	48'	02"

Transmitter: 5.4-mi. SE of St. Anthony.

Satellite Earth Station: AFC, 4.5-meter C-band; Harris receivers.

Ownership: Prairie Public Broadcasting Inc.

Began Operation: June 18, 1979.

Represented (legal): Dow, Lohnes & Albertson.

Personnel: See KFME, Fargo.

KDSE
Dickinson
Ch. 9

Licensee: Prairie Public Bcstg. Inc., Box 3240, Fargo, ND 58108-3240.

Studio: See KFME, Fargo.

Telephone: 701-241-6900. Fax: 701-239-7650.

Technical Facilities: Channel No. 9 (186-192 MHz). Authorized power: 214-kw max. visual, 21.4-kw max. aural. Antenna: 806-ft. above av. terrain, 538-ft. above ground, 3469-ft. above sea level.

Latitude	46°	43'	34"
Longitude	102°	54'	56"

Transmitter: 10.5-mi. S & 6-mi. W of Dickinson.

Ownership: Prairie Public Broadcasting Inc.

Began Operation: August 4, 1982.

Represented (legal): Dow, Lohnes & Albertson.

Personnel: See KFME, Fargo.

KFME
Fargo
Ch. 13

Licensee: Prairie Public Bcstg. Inc., Box 3240, Fargo, ND 58108-3240.

Studio: 207 N. 5th St., Fargo, ND 58102.

Telephone: 701-241-6900. Fax: 701-239-7650.

Technical Facilities: Channel No. 13 (210-216 MHz). Authorized power: 245-kw visual, 24-kw aural. Antenna: 1130-ft. above av. terrain, 1145-ft. above ground, 2089-ft. above sea level.

Latitude	47°	00'	48"
Longitude	97°	11'	37"

Transmitter: 1.25-mi. E of Amenia.

Multichannel TV Sound: Stereo only.

Satellite Earth Station: Andrew, 10-meter C-band; Standard Communications receivers.

Ownership: Prairie Public Broadcasting Inc. Bennett Trochil, chmn.

Began Operation: January 19, 1964.

Represented (legal): Dow, Lohnes & Albertson.

Personnel:

- Dennis L. Falk, President & General Manager.
- Larry White, Television Manager.
- A. Bruce Jacobs, Director of Engineering.
- Bob Dambach, Television Program Manager.
- Virginia Mulloy Dambach, Development Director.
- Steve Leyland, Director of Business Affairs.
- Cheryl Heller, Television Operations Manager.
- Tom Rendon, Promotion/Community Relations Manager.
- Darrell Dorgan, News Director.
- Mike Trosman, Production Manager.

KGFE
Grand Forks
Ch. 2

Licensee: Prairie Public Bcstg. Inc., Box 3240, Fargo, ND 58108-3240.

Studio: See KFME, Fargo.

Telephone: 701-241-6900. Fax: 701-239-7650.

Technical Facilities: Channel No. 2 (54-60 MHz). Authorized power: 70.8-kw visual, 7.41-kw aural. Antenna: 1340-ft. above av. terrain, 1250-ft. above ground, 2771-ft. above sea level.

Latitude	48°	08'	24"
Longitude	97°	59'	38"

Transmitter: 9-mi. N of Petersburg.

Ownership: Prairie Public Broadcasting Inc.

Began Operation: September 9, 1974.

Represented (legal): Dow, Lohnes & Albertson.

Personnel: See KFME, Fargo.

KSRE
Minot
Ch. 6

Licensee: Prairie Public Bcstg. Inc., Box 3240, Fargo, ND 58108-3240.

Studio: See KFME, Fargo.

Telephone: 701-241-6900. Fax: 701-239-7650.

Technical Facilities: Channel No. 6 (82-88 MHz). Authorized power: 100-kw visual, 10-kw aural. Antenna: 1062-ft. above av. terrain, 986-ft. above ground, 3104-ft. above sea level.

Latitude	48°	03'	03"
Longitude	101°	23'	24"

Transmitter: 11.5-mi. S & 4.25-mi. W of Minot.

Ownership: Prairie Public Broadcasting Inc.

Began Operation: January 25, 1980.

Represented (legal): Dow, Lohnes & Albertson.

Personnel: See KFME, Fargo.

KWSE
Williston
Ch. 4

Licensee: Prairie Public Bcstg. Inc., Box 3240, Fargo, ND 58108-3240.

Studio: See KFME, Fargo.

Telephone: 701-241-6900. Fax: 701-239-7650.

Technical Facilities: Channel No. 4 (66-72 MHz). Authorized power: 79.4-kw visual, 7.94-kw aural. Antenna: 912-ft. above av. terrain, 785-ft. above ground, 3082-ft. above sea level.

Public/ETV Stations—North Dakota

Latitude 48° 08' 30"
Longitude 103° 53' 34"

Transmitter: 12-mi. W of Williston.

Ownership: Prairie Public Broadcasting Inc.

Began Operation: April 8, 1983.

Represented (legal): Dow, Lohnes & Albertson.

Personnel: See KFME, Fargo.

Ohio

WEAO Akron Ch. 49

Licensee: Northeastern Educational TV of Ohio Inc., 1750 Campus Center Dr., Box 5191, Kent, OH 44240-5191.

Studio: 1750 Campus Center Dr., Kent, OH 44240-5191.

Telephone: 216-677-4549. Fax: 216-672-7995.

Technical Facilities: Channel No. 49 (680-686 MHz). Authorized power: 685.6-kw max. visual, 68.56-kw max. aural. Antenna: 975-ft. above av. terrain, 963-ft. above ground, 2049-ft. above sea level.

Latitude 41° 04' 58"
Longitude 81° 38' 00"

Transmitter: 2101 S. Cleveland-Massillon Rd., Copley.

Multichannel TV Sound: Stereo & separate audio program.

Satellite Earth Station: Andrew, 10-meter C band; Standard Components Receivers.

Ownership: Northeastern ETV of Ohio Inc. Operated by state-owned educational institutions.

Began Operation: September 21, 1975.

Represented (legal): Dow, Lohnes & Albertson.

Represented (engineering): Kessler & Gehman Associates Inc.

Personnel:

William E. Glaeser, President & General Manager.
Don Freeman, Director of Programming.
John Cervone, Director of Engineering.
Steve Mitchell, Director of Educational Services.
David Day, Director of Development.
Lisa Martinez, Public Information Manager.
Patrick Vitone, Director of Administration & Legal Affairs.

WNEO Alliance Ch. 45

Licensee: Northeastern ETV of Ohio Inc., 1750 Campus Center Dr., Box 5191, Kent, OH 44240-5191.

Studio: See WEAO, Akron.

Telephone: 216-678-1656. Fax: 216-672-7995.

Technical Facilities: Channel No. 45 (656-662 MHz). Authorized power: 1820-kw max. & 1260-kw horizontal visual, 362-kw max. & 126-kw horizontal aural. Antenna: 830-ft. above av. terrain, 770-ft. above ground, 2045-ft. above sea level.

Latitude 40° 54' 23"
Longitude 80° 54' 40"

Transmitter: 13870 Salem Alliance Rd, Salem, OH.

Multichannel TV Sound: Stereo & separate audio program.

Satellite Earth Station: Andrew, 10-meter C-band; Standard Components receivers.

Ownership: Northeastern ETV of Ohio Inc. Operated by state-owned educational institutions.

Began Operation: May 30, 1973.

Represented (legal): Dow, Lohnes & Albertson.

Represented (engineering): Kessler & Gehman Associates Inc.

Personnel: See WEAO, Akron.

WOUB-TV Athens Ch. 20

Licensee: Ohio University, Athens, OH 45701.

Studio: 9 S. College St., Ohio U. Campus, Athens, OH 45701.

Telephone: 614-593-1771.

Technical Facilities: Channel No. 20 (506-512 MHz). Authorized power: 1004.6-kw visual, 100.46-kw aural. Antenna: 800-ft. above av. terrain, 860-ft. above ground, 1655-ft. above sea level.

Latitude 39° 18' 50"
Longitude 82° 08' 54"

Transmitter: Golf Course Rd.

Satellite Earth Station: Collins, 10-meter; Collins, General Instrument, Scientific-Atlanta receivers.

AM Affiliate: WOUB, 0.5-kw, 1340 kHz.

FM Affiliate: WOUB-FM, 50-kw, 91.3 MHz (No. 217), 500-ft.

News Services: AP, Group W Newsfeed.

Ownership: Ohio University.

Began Operation: December 27, 1962.

Represented (legal): Cohn & Marks.

Represented (engineering): Ronald J. Grandmaison, P.E.

Personnel:

N. Joseph Wellmg, Director, Telecommunications Center.
Paul Witkowski, Associate Director, Telecommunications Center.
Paul Reece, News Director.
Mercedes Sablo, Program Director, WOUB-TV/WOUC-TV.
Jean Jeffers, Business Manager.
Mary Souder, Marketing Director.
Jerry Carmean, Chief Engineer.

WGBU-TV Bowling Green Ch. 27

Licensee: Bowling Green State University, 245 Troup St., Bowling Green, OH 43403.

Studio: 245 Troup St., Bowling Green, OH 43403.

Telephone: 419-372-2700. Fax: 419-372-7048.

Technical Facilities: Channel No. 27 (548-554 MHz). Authorized power: 1000-kw max. visual, 100-kw max. aural. Antenna: 1050-ft. above av. terrain, 1094-ft. above ground, 1821-ft. above sea level.

Latitude 41° 08' 13"
Longitude 83° 54' 23"

Transmitter: Belmore Rd., 4.7-mi. S of Deshler.

Multichannel TV Sound: Stereo & separate audio program.

Satellite Earth Station: Collins, 10-meter; Microdyne, Standard Communications receivers.

FM Affiliate: WGBU, 1.35-kw, 88.1 MHz (No. 201), 110-ft.

Ownership: Bowling Green State University.

Began Operation: February 10, 1964 on Ch. 70, Bowling Green, OH. Switched to Ch. 57, Lima, OH March 1973. Switched to Ch. 27, Bowling Green, OH August 1986.

Represented (legal): Cohn & Marks.

Personnel:

Patrick Fitzgerald, General Manager.
 Ronald Gargasz, Station Manager.
 William Leutz, Chief Engineer.
 Christine Sexton, Business Manager.
 Tim Smith, Director of Public Relations & Promotion.

WOUC-TV
Cambridge

Ch. 44

Licensee: Ohio University, Athens, OH 45701.

Studio: See WOUB-TV, Athens.

Telephone: 614-593-1771.

Technical Facilities: Channel No. 44 (650-656 MHz). Authorized power: 550-kw max. & 436-kw horizontal visual, 55.5-kw & 43.6-kw horizontal aural. Antenna: 1290-ft. above av. terrain, 1210-ft. above ground, 2345-ft. above sea level.

Latitude	40°	05'	32"
Longitude	81°	17'	19"

Requests modification of license for change to 555-kw max. visual, 1289-ft. above av. terrain, 1185-ft. above ground, 2320-ft. above sea level, transmitter to 23797 Penrose Rd. BMLET-910905KG.

Transmitter: 3.8-mi. NW of Fairview on Pisgah Rd.

News Services: AP, Group W Newsfeed.

Ownership: Ohio University.

Began Operation: July 26, 1973.

Represented (legal): Cohn & Marks.

Represented (engineering): Ronald J. Grandmaison, P.E.

Personnel: See WOUB-TV, Athens.

WCET
Cincinnati

Ch. 48

Licensee: Greater Cincinnati TV Educational Foundation, 1223 Central Pkwy., Cincinnati, OH 45214-2890.

Studio: 1223 Central Pkwy., Cincinnati, OH 45214.

Telephone: 513-381-4033. Fax: 513-381-7520.

Technical Facilities: Channel No. 48 (674-680 MHz). Authorized power: 2233.6-kw max. & 1990.9-kw horizontal visual, 223.60-kw max. & 199-kw horizontal aural. Antenna: Mounted on WLWT tower, 1073-ft. above av. terrain, 953-ft. above ground, 1788-ft. above sea level.

Latitude	39°	07'	28"
Longitude	84°	31'	18"

Transmitter: 250 Production Plaza.

Multichannel TV Sound: Stereo only.

Satellite Earth Stations: Andrew, 10-meter C-band; Comtech, 1.6-meter Ku-band; Comtech, 1.3-meter Ku-band; General Instrument, Sony, Standard Communications receivers.

Ownership: Greater Cincinnati TV Educational Foundation. Howard W. Bell Jr., chmn.; Michael A. Hirschfield, secy.; Frank A. Brown, treas.

Began Operation: July 26, 1954.

Represented (legal): Cohn & Marks.

Represented (engineering): John F. X. Browne & Associates P.C.

Personnel:

W. Wayne Godwin, President & General Manager.
 John T. Dominic, Senior Vice President, Telecommunications.
 C. Scott Elliott, Senior Vice President, Development.
 Dee Shaffer, Vice President, Administrative Services.

Beverly Thielmeyer, Instructional Television Coordinator.
 Jerry Blankenbaker, Director, Technical Services.
 Grace K. Hill, Program Director.
 Thomas Law, Promotion Director.
 Connie Cussen, Director, Special Gifts & Events.

WVIZ-TV
Cleveland

Ch. 25

Licensee: ETV Association of Metropolitan Cleveland.

Studio: 4300 Brookpark Rd., Cleveland, OH 44134.

Telephone: 216-398-2800.

Technical Facilities: Channel No. 25 (536-542 MHz). Authorized power: 2140-kw max. visual. Antenna: 975-ft. above av. terrain, 818-ft. above ground, 1877-ft. above sea level.

Latitude	41°	20'	28"
Longitude	81°	44'	24"

Transmitter: 9466 Ridge Rd., North Royalton.

Multichannel TV Sound: Stereo & separate audio program.

Satellite Earth Stations: Collins, 10-meter; Collins, Pinzone receivers.

Ownership: ETV Association of Metropolitan Cleveland. Robert S. Reitman, chmn.; William R. Stewart, secy.; Alexander S. Taylor, treas.

Began Operation: February 7, 1965.

Personnel:

Betty Cope, President & General Manager.
 Ralph E. Campbell, Director of Engineering.
 Robert M. Olive, Director of Program Administration.
 Peg Neeson, Promotion Director.
 Shirley Sarka, Business Manager.
 Kent A. Gelst, Director of Marketing & Development.
 Mark A. Rosenberger, Director of Local Programming.

WOSU-TV
Columbus

Ch. 34

(Also operates WPBO-TV, Portsmouth, OH)

Licensee: Ohio State University, Telecommunications Center, Columbus, OH 43210.

Studio: 2400 Olentangy River Rd., Columbus, OH 43210.

Telephone: 614-292-9678. Fax: 614-292-7625.

Technical Facilities: Channel No. 34 (590-596 MHz). Authorized power: 1170-kw max. & 933-kw horizontal visual, 93.3-kw max. aural. Antenna: 1080-ft. above av. terrain, 1127-ft. above ground, 2048-ft. above sea level.

Latitude	40°	09'	33.50"
Longitude	82°	55'	21.50"

Transmitter: Ohio Rte. 3, approx. 2-mi. N of Westerville, OH.

Multichannel TV Sound: Stereo only.

Satellite Earth Station: Collins, 10-meter; Collins receivers.

AM Affiliate: WOSU, 5-kw, 820 kHz.

FM Affiliate: WOSU-FM, 50-kw, 89.7 MHz (No. 209), 466-ft.

News Services: AP, UPI.

Ownership: Ohio State University. E. Gordon Gee, pres.

Began Operation: February 20, 1956.

Represented (legal): Dow, Lohnes & Albertson.

Personnel:

Dale K. Ouzts, General Manager.
 Edwin R. Clay, Station Manager.
 Sam Eller, Station Manager, Radio.
 Tom Lahr, Chief Engineer.

Public/ETV Stations—Ohio

Sheri Walker, Director, Support Services.
Willis Parker, Program Manager.
Donald Scott, Marketing Director.
Donna Yamaguchi, Promotion Manager.
Norma Harris, Business Manager.

WPTD Dayton Ch. 16

Licensee: Greater Dayton Public TV Inc., 4th & Jefferson Sts., Dayton, OH 45402.

Studio: 4th & Jefferson Sts., Dayton, OH 45402.

Telephones: 513-220-1611; 513-220-1600. Fax: 513-220-1642.

Technical Facilities: Channel No. 16 (482-488 MHz). Authorized power: 1140-kw visual, 114-kw aural. Antenna: 1150-ft. above av. terrain, 1170-ft. above ground, 2049-ft. above sea level.

Latitude	39°	43'	16"
Longitude	84°	15'	00"

Holds CP for change to 1500-kw max. visual. BPET-901018KG.

Transmitter: 3901 Guthrie Rd., Dayton.

Satellite Earth Station: Collins, 10-meter; Standard Communications receivers.

Ownership: Greater Dayton Public Television Inc. Jerrold F. Wareham, pres.

Began Operation: March 20, 1967 as commercial WKTR-TV; left air February 26, 1971. Sold to Ohio ETV Network Commission October 14, 1971. Began operation as educational station April 27, 1972. Assigned to present owners July 1, 1975.

Represented (legal): Dow, Lohnes & Albertson.

Represented (engineering): John F. X. Browne & Associates, P.C.

Personnel:

Jerrold F. Wareham, President & General Manager.
David Fogarty, Director of Broadcasting.
H. Fred Stone, Chief Engineer.
Suzanne A. O'Brien, Director of Administration.
Ken Lawrence, Program Director.
Mike Jarvis, Promotion Director.
Mark Stanislawski, Director of Development & Marketing.

WPTO Oxford Ch. 14

Licensee: Greater Dayton Public Television Inc., 4th & Jefferson Sts., Dayton, OH 45402.

Studio: See WPTD, Dayton.

Telephones: 513-220-1611; 513-220-1600. Fax: 513-220-1642.

Technical Facilities: Channel No. 14 (470-476 MHz). Authorized power: 204-kw visual, 40.7-kw aural. Antenna: 300-ft. above av. terrain, 352-ft. above ground, 1243-ft. above sea level.

Latitude	39°	30'	26"
Longitude	84°	44'	09"

Requests CP for change to 5000-kw max. visual, 1000-ft. above av. terrain, 1006-ft. above ground, 1866-ft. above sea level, lat. 39° 30' 52", long. 84° 38' 09", transmitter to Rte. 73, 5-mi. E of Oxford. BPET-880119KF.

Transmitter: 810 Oak St., Oxford, OH 45056.

Ownership: Greater Dayton Public Television Inc. Jerrold F. Wareham, pres. Also operates WPTD, Dayton, OH.

Began Operation: October 14, 1959.

Personnel: See WPTD, Dayton.

WPBO-TV Portsmouth Ch. 42

Licensee: Ohio State University, Telecommunications Center, 2400 Olentangy River Rd., Columbus, OH 43210.

Studio: See WOSU-TV, Columbus.

Telephone: 614-292-9678. Fax: 614-292-7625.

Technical Facilities: Channel No. 42 (638-644 MHz). Authorized power: 521-kw max. & 398-kw horizontal visual, 79.4-kw horizontal aural. Antenna: 1236-ft. above av. terrain, 953-ft. above ground, 2049-ft. above sea level.

Latitude	38°	45'	41.50"
Longitude	83°	03'	41.00"

Transmitter: Nauvoo Pond Creek Rd., 4-mi. WNW of Portsmouth.

Ownership: Ohio State University. E. Gordon Gee, pres.

Began Operation: October 1, 1973.

Represented (legal): Dow, Lohnes & Albertson.

Personnel:

Dale K. Ouzts, General Manager.
Don Bissell, Chief Operator.
David Moody, Operator.
Dave Morrison, Operator.
See WOSU-TV, Columbus.

WGTE-TV Toledo Ch. 30

Licensee: Public Bcstg. Foundation of Northwest Ohio, Box 30, Toledo, OH 43692.

Studio: 136 Huron St., Toledo, OH 43692.

Telephone: 419-243-3091. Fax: 419-243-9711.

Technical Facilities: Channel No. 30 (566-572 MHz). Authorized power: 1000-kw max. & 912-kw horizontal visual, 135-kw horizontal aural. Antenna: 1030-ft. above av. terrain, 1061-ft. above ground, 1655-ft. above sea level.

Latitude	41°	39'	26.50"
Longitude	83°	25'	55.00"

Transmitter: SW corner of Wynn & Corduroy Rds., Oregon, OH.

Multichannel TV Sound: Stereo & separate audio program.

Satellite Earth Station: Collins, 10-meter; Collins, Rockwell receivers.

FM Affiliate: WGTE-FM, 30-kw, 91.3 MHz (No. 217), 570-ft.

News Service: AP.

Ownership: Public Bcstg. Foundation of Northwest Ohio. Thomas Fairhurst, chmn.

Began Operation: October 10, 1960.

Represented (legal): Schwartz, Woods & Miller.

Personnel:

Shirley Timonere, President & General Manager.
James Didham, Vice President, Development.
Thomas Paine, Vice President, Administration.
Joseph Campbell, Director, Programming & Executive Producer.
Jamie Pierman, Director, Public Relations.
Daniel Niedzwiecki, Director of Engineering.
Leslie Hall, Operations Manager.
Mary Richter, Director, Instructional Television.
Johnetta McCollough, Director, Member Services.

Oklahoma

KWET
Cheyenne
Ch. 12

Licensee: Oklahoma Educational Television Authority, Box 14190, Oklahoma City, OK 73113.

Studio: See KETA, Oklahoma City.

Telephone: 405-848-8501. Fax: 405-841-9216.

Technical Facilities: Channel No. 12 (204-210 MHz). Authorized power: 316-kw max. & 295-kw horizontal visual, 31.6-kw max. & 29.5-kw horizontal aural. Antenna: 980-ft. above av. terrain, 987-ft. above ground, 3079-ft. above sea level.

Latitude	35°	35'	36"
Longitude	99°	40'	03"

Transmitter: 1.4-mi. S of Cheyenne.

News Service: AP.

Ownership: Oklahoma Educational Television Authority.

Began Operation: August 1, 1978.

Represented (legal): Cohn & Marks.

Represented (engineering): Cohen, Dippell & Everist, P.C.

Personnel:

Pat Gilbreath, Transmitter Supervisor.
See KETA, Oklahoma City.

KXON-TV
Claremore
Ch. 35

Licensee: Rogers State College, Will Rogers & College Hill, Claremore, OK 74017-2099.

Studio: Rogers State College, Claremore, OK 74017.

Telephone: 918-341-7510. Fax: 918-342-5966.

Technical Facilities: Channel No. 35 (596-602 MHz). Authorized power: 70.15-kw visual, 7.02-kw aural. Antenna: 1124-ft. above av. terrain, 405-ft. above ground, 1124-ft. above sea level.

Latitude	36°	19'	06"
Longitude	95°	38'	18"

Holds CP for change to 2761-kw max. visual, 840-ft. above av. terrain, 814-ft. above ground, 1513-ft. above sea level, lat. 36° 24' 05", long. 95° 36' 33", transmitter to 1650-ft. E of Owala Rd., 5.6-mi. N of Claremore, Rogers County. BPET-900111KE.

Transmitter: College Hill, Rogers State College.

Satellite Earth Stations: Paracipse, 3.2-meter Ku & C-band; Scientific-Atlanta, 3.7-meter C-band; DX Engineering receivers.

FM Affiliate: KNGX-FM, 3-kw, 91.3 MHz, 1000-ft.

Ownership: Rogers State College. Richard H. Mosier, pres.

Began Operation: June 1, 1987.

Represented (legal): Schwartz, Woods & Miller.

Personnel:

James Baum, General Manager.
Tom Needham, Chief Engineer.
Frankye Green, Program Director.
Dale McKinney, Producer/Director.
Lois Hawkins, Educational Programming Coordinator.
Barbara Cohenour, Art Director.
Joe Taylor, Development Director.
Eddie Norfleet, Production Manager.

KOET
Eufaula
Ch. 3

Licensee: Oklahoma Educational Television Authority, Box 14190, Oklahoma City, OK 73113.

Studio: See KETA, Oklahoma City.

Telephone: 405-848-8501. Fax: 405-841-9216.

Technical Facilities: Channel No. 3 (60-66 MHz). Authorized power: 100-kw visual, 10-kw aural. Antenna: 1310-ft. above av. terrain, 699-ft. above ground, 2049-ft. above sea level.

Latitude	35°	11'	01"
Longitude	95°	20'	20"

Transmitter: 4.2-mi. NE of Quinton on Blu Mountain.

News Service: AP.

Ownership: Oklahoma Educational Television Authority.

Began Operation: December 1, 1977.

Represented (legal): Cohn & Marks.

Represented (engineering): Cohen, Dippell & Everist, P.C.

Personnel:

Jim Boggess, Transmitter Supervisor.
See KETA, Oklahoma City.

KETA
Oklahoma City
Ch. 13

Licensee: Oklahoma Educational Television Authority, Box 14190, Oklahoma City, OK 73113.

Studio: 7403 N. Kelley St., Oklahoma City, OK 73111.

Telephone: 405-848-8501. Fax: 405-841-9216.

Technical Facilities: Channel No. 13 (210-216 MHz). Authorized power: 316-kw visual, 31.6-kw aural. Antenna: 1522-ft. above av. terrain, 1539-ft. above ground, 2690-ft. above sea level.

Latitude	35°	32'	58"
Longitude	97°	29'	50"

Transmitter: 7403 N. Kelley St., Oklahoma City.

Satellite Earth Stations: Andrew, 10-meter; Harris, 3-meter; Sony, Scientific-Atlanta, Standard Communications receivers.

News Service: AP.

Ownership: Oklahoma Educational Television Authority.

Began Operation: April 13, 1956.

Represented (legal): Cohn & Marks.

Represented (engineering): Cohen, Dippell & Everist, P.C.

Personnel:

Bob Allen, Director & General Manager.
Steve Staton, Deputy Director, Administration.
Bill Thrash, Deputy Director, Program Production.
Earle Connors, Director of Engineering.
Pam Henry, News/Public Affairs Manager.
Patricia Thaxton, Broadcast Services Manager.
Susie Dowdy, Public Information.
William Keeling, Production Manager.
Terry Smith, Chief Engineer.
Bill Perry, Field Production Bureau Manager.

Public/ETV Stations—Oklahoma

KOED-TV

Tulsa

Ch. 11

Licensee: Oklahoma Educational Television Authority, Box 14190, Oklahoma City, OK 73113.

Studio: 811 N. Sheridan Rd., Tulsa, OK 74115.

Telephone: 918-838-7611. Fax: 918-838-1807.

Technical Facilities: Channel No. 11 (198-204 MHz). Authorized power: 316-kw max. & 291.7-kw horizontal visual, 31.6-kw max. & 29.2-kw horizontal aural. Antenna: 1713-ft. above av. terrain, 1835-ft. above ground, 2350-ft. above sea level.

Latitude	36°	10'	15"
Longitude	95°	40'	32"

Transmitter: N of intersection of Muskogee Toll Rd. & S. 101st St., approx. 1.8-mi. E of Oneta.

News Services: AP, Oklahoma News Network, PBS.

Ownership: Oklahoma Educational Television Authority.

Began Operation: January 12, 1959.

Represented (legal): Cohn & Marks.

Represented (engineering): Cohen, Dippell & Everist, P.C.

Personnel:

Jack Frank, Station Manager.
Jack Maynard, Chief Engineer.
Ron Hendrix, Business Manager.
See KETA, Oklahoma City, OK.

Oregon

KOAB-TV

Bend

Ch. 3

Licensee: Oregon Commission on Public Bcstg., 7140 S.W. Macadam Ave., Portland, OR 97219-3013.

Studio: See KOPB-TV, Portland.

Telephone: 503-244-9900. Fax: 503-293-1919.

Technical Facilities: Channel No. 3 (60-66 MHz). Authorized power: 19.5-kw visual, 2-kw aural. Antenna: 746-ft. above av. terrain, 299-ft. above ground, 4519-ft. above sea level.

Latitude	44°	04'	01"
Longitude	121°	19'	57"

Transmitter: Aubrey Butte, Bend.

News Service: UPI.

Ownership: Oregon Commission on Public Bcstg. William Findlay, chmn.

Began Operation: February 24, 1970. Sale to Corvallis TV Cable (Liberty Communications) by Channel 3 Inc. (Harry E. Godsil, et al.) approved by FCC Sept. 27, 1972. Sale to present owner approved Feb. 19, 1976.

Personnel:

Max Culbertson, Chief Engineer.
See KOPB-TV, Portland.

KOAC-TV

Corvallis

Ch. 7

Licensee: Oregon Commission on Public Bcstg., 7140 S.W. Macadam Ave., Portland, OR 97219.

Studio: See KOPB-TV, Portland.

Telephone: 503-244-9900. Fax: 503-293-1919.

Technical Facilities: Channel No. 7 (174-180 MHz). Authorized power: 263-kw visual, 26.3-kw aural. Antenna: 1230-ft. above av. terrain, 273-ft. above ground, 1773-ft. above sea level.

Latitude	44°	38'	25"
Longitude	123°	16'	25"

Transmitter: 5-mi. true N of center of Corvallis.

AM Affiliate: KOAC, 5-kw, 550 kHz.

News Service: UPI.

Ownership: Oregon Commission on Public Bcstg. William Findlay, chmn.

Began Operation: October 7, 1957.

Personnel:

Ron Highburger, Acting Chief Engineer.
See KOPB-TV, Portland.

KEPB-TV

Eugene

Ch. 28

Licensee: State of Oregon Commission on Public Bcstg., 7140 S. W. Macadam Ave., Portland, OR 97219-3013.

Studio: Villard Hall, U. of Oregon, Eugene, OR 97403.

Telephone: 503-244-9900. Fax: 503-293-1919.

Technical Facilities: Channel No. 28 (554-560 MHz). Authorized power: 391-kw max. visual. Antenna: 905-ft. above av. terrain, 261-ft. above ground, 1561-ft. above sea level.

Latitude	44°	00'	06"
Longitude	123°	06'	48"

Transmitter: 4545 Blanton Rd., Eugene.

Ownership: Oregon Commission on Public Bcstg. William Findlay, chmn.

Began Operation: September 27, 1990.

Personnel:

James Brock, Chief Engineer.
See KOPB-TV, Portland.

KFTS

Klamath Falls

Ch. 22

(Satellite of KSYS, Medford, OR)

Licensee: Southern Oregon Public Television Inc., 34 S. Fir St., Medford, OR 97501.

Studio: See KSYS, Medford, OR.

Technical Facilities: Channel No. 22 (518-524 MHz). Authorized power: 9.23-kw max. visual. Antenna: 2153-ft. above av. terrain, 104-ft. above ground, 6519-ft. above sea level.

Latitude	42°	05'	48"
Longitude	121°	37'	57"

Transmitter: Stukel Mountain, 9.9-mi. SE of Klamath Falls.

Ownership: Southern Oregon Public Television Inc. Phil Hart, pres.; Carroll Hauptert, v.p.; Stephen Jamieson, secy.; Marjorie Overland, treas.

Began Operation: December 13, 1988.

Personnel: See KSYS, Medford, OR.

KTVR

La Grande

Ch. 13

Licensee: Oregon Commission on Public Bcstg.

Studio: See KOPB-TV, Portland.

Pennsylvania—Public/ETV Stations

Telephone: 503-244-9900. Fax: 503-293-1919.

Technical Facilities: Channel No. 13 (210-216 MHz). Authorized power: 7.2-kw visual. Antenna: 2581-ft. above av. terrain, 68-ft. above ground, 7200-ft. above sea level.

Latitude	45°	18'	34.60"
Longitude	117°	43'	57.20"

Transmitter: Mount Fanny, 9.32-mi. NE of Union.

News Service: UPI.

Ownership: Oregon Commission on Public Bcstg. William Findlay, chmn.

Began Operation: December 6, 1964 as commercial station. Sale to present owner approved by FCC August 31, 1976. Began operation as an educational station February 17, 1977. Left air August 14, 1977. Returned to air January 1, 1978.

Personnel:

J. Fred Leitch, Chief Engineer.
See KOPB-TV, Portland.

KSYS Medford

Ch. 8

(Operates satellite KFTS, Klamath Falls, OR)

Licensee: Southern Oregon Public Television Inc., 34 S. Fir St., Medford, OR 97501.

Studio: 34 S. Fir St., Medford, OR 97501.

Technical Facilities: Channel No. 8 (180-186 MHz). Authorized power: 60.3-kw visual, 12-kw aural. Antenna: 2668-ft. above av. terrain, 140-ft. above ground, 5402-ft. above sea level.

Latitude	42°	41'	30.80"
Longitude	123°	13'	46.10"

Transmitter: Bureau of Land Management Communications Bldg., King Mountain, 28-mi. NW of Medford.

Satellite Earth Station: Collins, 10-meter; Collins receivers.

Ownership: Southern Oregon Public Television Inc. Phil Hart, pres.; Carroll Hauptert, v.p.; Stephen Jamieson, secy.; Marjorie Overland, treas.

Began Operation: January 17, 1977.

Personnel:

Fred Flaxman, Vice President & General Manager.
Don McKay, Chief Engineer.
Jim Otey, Operations Manager.
Dottie Ellis, Program Director.
Sue Roberts, Development Director.

KOPB-TV Portland

Ch. 10

Licensee: Oregon Commission on Public Bcstg., 7140 S.W. Macadam Ave., Portland, OR 97219-3013.

Studio: 7140 S.W. Macadam Ave., Portland, OR 97219.

Telephone: 503-244-9900. Fax: 503-293-1919.

Technical Facilities: Channel No. 10 (192-198 MHz). Authorized power: 316-kw visual, 31.6-kw aural. Antenna: 1740-ft. above av. terrain, 1081-ft. above ground, 2049-ft. above sea level.

Latitude	45°	31'	21"
Longitude	122°	45'	08"

Transmitter: 262 N.W. Miller Rd., Portland.

Satellite Earth Station: Collins, 10-meter; Collins receivers.

FM Affiliate: KOPB-FM, 100-kw, 91.5 MHz (No. 218), 1610-ft.

News Service: UPI.

Ownership: Oregon Commission on Public Bcstg. William Findlay, chmn.

Began Operation: February 6, 1961.

Represented (legal): Schwartz, Woods & Miller.

Personnel:

Maynard E. Orme, President & Chief Executive Officer.
Deborah Hinton, Senior Vice President, Finance & Administration.
Newton Dunn, Vice President, Engineering & System Development.
Tom Doggett, Vice President, Television Programming.
John Lindsay, Vice President, Television Production.
Michael Tondreau, Director, Engineering & Operations.
Larry Bentley, Chief Engineer, Network Center.
Ellen Bloch, Director of Communications.
Steve Johnson, Director of Educational Services.

Pennsylvania

WLVT-TV

Allentown-Bethlehem-Easton

Ch. 39

Licensee: Lehigh Valley Public Telecommunications Corp., Mountain Dr., Bethlehem, PA 18015.

Studio: Mountain Dr., Bethlehem, PA 18015.

Telephone: 215-867-4677. Fax: 215-867-3544.

Technical Facilities: Channel No. 39 (620-626 MHz). Authorized power: 575-kw max. & 494-kw horizontal visual, 98-kw horizontal aural. Antenna: 987-ft. above av. terrain, 507-ft. above ground, 1507-ft. above sea level.

Latitude	40°	33'	58"
Longitude	75°	26'	06"

Transmitter: Salisbury Twp., S of East Rock Rd.

Multichannel TV Sound: Stereo & separate audio program.

Satellite Earth Stations: Andrew, 10-meter C-band; Collins, 10-meter; Collins, Scientific-Atlanta receivers.

SNG Mobile Dish: In operation.

Ownership: Lehigh Valley Public Telecommunications Corp. Lee Nonemaker, chmn.; William Greenawald, vice chmn.; Anne Creveling, secy.

Began Operation: September 7, 1965.

Represented (legal): Dow, Lohnes & Albertson.

Personnel:

Sheldon P. Siegel, President & Chief Executive Officer.
Donald L. Robert, Vice President, Programming.
Shelley S. Brown, Vice President, Development & Community Relations.
Frank Doblus, Director, School & Cable Services.
Calle Englesson, Office Manager.
Gilbert Aykroyd, Director of Engineering.
Maureen Makovetz, Director, Art & Photography.
Barry Wittchen, Assistant Director, Engineering & Mobile Units Coordinator.

WPSX-TV

Clearfield

Ch. 3

Licensee: The Pennsylvania State University, University Park, PA 16802.

Studios: Wagner Annex, University Park, PA 16802; Mitchell Bldg., University Park, PA 16802.

Telephone: 814-865-6535.

Technical Facilities: Channel No. 3 (60-66 MHz). Authorized power: 100-kw visual, 20-kw aural. Antenna: 880-ft. above av. terrain, 539-ft. above ground, 2714-ft. above sea level.

Latitude	41°	07'	21"
Longitude	78°	26'	28"

Transmitter: McGeorge Rd., 7-mi. N of Clearfield.

Public/ETV Stations—Pennsylvania

Satellite Earth Stations: Transmit/receive Scientific-Atlanta, 7-meter Ku-band; Andrew, 10-meter C-band; Scientific-Atlanta, 4.6-meter C-band; Scientific-Atlanta, 3.2-meter Ku-band; Collins, Scientific-Atlanta, Agile Omni receivers.

Ownership: The Pennsylvania State U. Board of Trustees.

Began Operation: March 1, 1965.

Represented (legal): Bryan, Cave, McPheeters & McRoberts.

Personnel:

Marlowe Froke, General Manager.
Mark Erstling, Station Manager.
Carl Fisher, Chief Engineer.
George Thurman, Director, Operations.
Kathleen Pavelko, Director, Programming & Production.
Gregory Petersen, Promotion Director.
Sandra Edwards, Director, Development.
Lewis J. Hohnka, Financial & Business Manager.

WQLN Erie Ch. 54

Licensee: Public Bcstg. of Northwest Pennsylvania Inc., 8425 Peach St., Erie, PA 16509.

Studio: 8425 Peach St., Erie, PA 16509.

Telephone: 814-864-3001. **Fax:** 814-864-4077.

Technical Facilities: Channel No. 54 (710-716 MHz). Authorized power: 977-kw max. & 794-kw horizontal visual, 97.7-kw max. & 79.4-kw horizontal aural. Antenna: 880-ft. above av. terrain, 717-ft. above ground, 2017-ft. above sea level.

Latitude	42°	02'	31"
Longitude	80°	03'	57"

Transmitter: 2.25-mi. SE of Kearsarge.

Satellite Earth Station: Andrew, 10-meter C-band; Standard Agile Omni receivers.

FM Affiliate: WQLN-FM, 35-kw, 91.3 MHz (No. 217), 500-ft.

Ownership: Public Bcstg. of Northwest Pennsylvania Inc. William Trice, chmn.

Began Operation: August 13, 1967.

Represented (legal): Dow, Lohnes & Albertson.

Personnel:

Paul Stankovich, President & General Manager.
Robert Clark, Vice President & Chief Financial Officer.
Dennis Spagnolo, Director of Broadcast Operations.
Art Starkey, Director of Programming & Production.
Joe Mosler, Director of Public Relations.
Pat Combine, Director of Development & Marketing.

WITF-TV Harrisburg Ch. 33

Licensee: WITF Inc., Box 2954, Harrisburg, PA 17105.

Studio: 1982 Locust Lane., Harrisburg, PA 17109.

Telephone: 717-236-6000. **Fax:** 717-236-4628.

Technical Facilities: Channel No. 33 (584-590 MHz). Authorized power: 1110-kw max. & 437-kw horizontal visual, 43.7-kw horizontal aural. Antenna: 1400-ft. above av. terrain, 724-ft. above ground, 2034-ft. above sea level.

Latitude	40°	20'	45"
Longitude	76°	52'	06"

Transmitter: Blue Mountain, near Harrisburg, PA.

Multichannel TV Sound: Planned.

Satellite Earth Stations: Transmit/receive Harris, 9-meter C-band; Collins, 10-meter C-band; Collins, 3-meter Ku-band; Collins, Harris, Standard Communications, Microdyne receivers.

FM Affiliate: WITF-FM, 5.9-kw, 89.5 MHz (No. 208), 1360-ft.

News Service: UPI.

Ownership: WITF Inc. Mary-Linda Merriman, chmn.; Thomas Wolf, vice chmn.; Charles Long, 2nd vice chmn.; Lois G. Haynes, secy.

Began Operation: November 22, 1964.

Represented (legal): Dow, Lohnes & Albertson.

Represented (engineering): Cohen, Dippell & Everist, P.C.

Personnel:

Stewart Cheffert, President & General Manager.
John T. Blair, Senior Vice President & Station Manager.
Michael L. Greenwald, Vice President, Development.
Jerry Rice, Vice President & Chief Financial Officer.
Constance Rannels, Vice President, Corporate Communications.
John A. Bosak, Director of Engineering.
Ken Stone, News Director.
Thomas Keck, Program Director.
Kathy Silks, Director, Advertising & Promotion.
Gary R. Saltgiver, Director of Facilities Marketing.

WYBE Philadelphia Ch. 35

Licensee: Independence Public Media of Philadelphia Inc., 6117 Ridge Ave., Philadelphia, PA 19128-1604.

Studio: 6117 Ridge Ave., Philadelphia, PA 19128.

Telephones: 215-951-0318; 215-483-3900. **Fax:** 215-248-1777.

Technical Facilities: Channel No. 35 (596-602 MHz). Authorized power: 1918-kw max. visual. Antenna: 932-ft. above av. terrain, 919-ft. above ground, 1145-ft. above sea level.

Latitude	40°	02'	26"
Longitude	75°	14'	20"

Transmitter: E of Domino Lane, Philadelphia.

Ownership: Independence Public Media of Philadelphia Inc. Patricia Watkins, pres.; Ken Sleeman, v.p.; Linda Blackaby, secy.

Began Operation: July 1, 1990.

Represented (legal): Cohn & Marks.

Personnel:

Aaron Ezekiel, General Manager.
John Vernile, Associate General Manager.

WQED Pittsburgh Ch. 13

Licensee: QED Communications, 4802 5th Ave., Pittsburgh, PA 15213.

Studio: 4802 5th Ave., Pittsburgh, PA 15213.

Telephone: 412-622-1300. **Fax:** 412-622-1488.

Technical Facilities: Channel No. 13 (210-216 MHz). Authorized power: 316-kw visual, 63.1-kw aural. Antenna: 695-ft. above av. terrain, 558-ft. above ground, 1723-ft. above sea level.

Latitude	40°	26'	46"
Longitude	79°	57'	51"

Transmitter: 2850 Berthoud St.

Satellite Earth Station: Andrew, 10-meter C-band; Collins receivers.

FM Affiliate: WQED-FM, 43-kw, 89.3 MHz (No. 207), 500-ft.

Ownership: QED Communications.

Began Operation: March 19, 1954.

Represented (legal): Covington & Burling; Reed, Smith, Shaw & McClay.

Personnel:

Lloyd Kaiser, President & General Manager.

Thomas Skinner, Executive Vice President.
 Jay Rayvid, Senior Vice President.
 Gregory Andorfer, Vice President, National Programming.
 Margot Woodwell, Vice President & Station Manager.
 John Cosgrove, Vice President, Production & Operations.
 Don Abraham, Vice President, Finance.
 Calvin Thomas, Vice President, National Marketing & Co-Production.
 Danforth Fales, Vice President, National Development.
 Russ Martz, Vice President, Corporate Communications.
 Cecil Sommers, Vice President & Station Manager, WQED-FM.
 Sam Silberman, Director of Programming.
 Jack O'Donnell, Director of Engineering.
 Meg Cheever, Director of Legal Affairs.
 Alexander Blank, General Counsel.
 Wallace Woodard, Director of Educational Services.
 Mark Smulder, Director of Broadcasting & Production.
 Bob Hollinger, Chief Engineer.

WQEX Pittsburgh Ch. 16

Licensee: QED Communications.

Studio: See WQED, Pittsburgh.

Telephone: 412-622-1550. Fax: 412-622-1488.

Technical Facilities: Channel No. 16 (482-488 MHz). Authorized power: 660-kw max. & 427-kw horizontal visual, 66-kw max. & 42.7-kw horizontal aural. Antenna: 700-ft. above av. terrain, 596-ft. above ground, 1734-ft. above sea level.

Latitude	40°	26'	46"
Longitude	79°	57'	51"

Transmitter: 4802 5th Ave., Pittsburgh.

Ownership: QED Communications. See WQED, Pittsburgh, PA.

Began Operation: March 20, 1959. Left air Nov. 1, 1961. Resumed operation Jan. 18, 1963.

Personnel:

Michael Fields, Station Manager.
 Jim Weiner, Operations Manager.
 Myles Marks, Technical Director.

WVIA-TV Scranton, Wilkes-Barre & Hazleton Ch. 44

Licensee: Northeastern Pennsylvania ETV Association, The Public Broadcasting Center, Old Boston Rd., Pittston, PA 18640.

Studio: Old Boston Rd., Pittston, PA 18640.

Telephones: 717-344-1244; 717-826-6144.

Technical Facilities: Channel No. 44 (650-656 MHz). Authorized power: 1000-kw max. & 759-kw horizontal visual, 100-kw max. & 75.9-kw horizontal aural. Antenna: 1670-ft. above av. terrain, 845-ft. above ground, 2949-ft. above sea level.

Latitude	41°	10'	55"
Longitude	75°	52'	17"

Transmitter: Penobscot Knob, 2.5-mi. S of Wilkes-Barre, Mountain Top, PA.

Satellite Earth Station: Collins, 10-meter; Standard Communications receivers.

FM Affiliate: WVIA-FM, 5-kw, 89.9 MHz (No. 210), 1250-ft.

News Service: AP.

Ownership: Northeastern Pennsylvania ETV Association. Ralph J. Lomma, chmn.; Sylvia Hughes, vice chmn.; Harry Seargent, secy.; Donald Broderick, treas.

Began Operation: September 26, 1966.

Represented (legal): Dow, Lohnes & Albertson.

Personnel:

A. William Kelly, President & General Manager.
 Thomas McHugh, Vice President/Broadcasting.

Joy Evans, Program Director.
 Ray Boyle, Development Director.
 Ronald Stravinsky, Business Manager.
 Suzanne Slusser, On-Air Promotion Director.
 William L. Myers, Chief Engineer.
 Rory Giovannucci, Director of Corporate Communications.
 Melinda Laboskie, Director of Public Information.
 Brenda McClintock, Traffic Manager.

Rhode Island

WSBE-TV Providence Ch. 36

Licensee: Rhode Island Public Telecommunications Authority, 50 Park Lane, Providence, RI 02907.

Studio: 50 Park Lane, Providence, RI 02907.

Telephone: 401-277-3636. Fax: 401-277-3407.

Technical Facilities: Channel No. 36 (602-608 MHz). Authorized power: 1230-kw max. visual, 123-kw max. aural. Antenna: 597-ft. above av. terrain, 536-ft. above ground, 800-ft. above sea level.

Latitude	41°	48'	18"
Longitude	71°	28'	24"

Transmitter: Neutaconkanut Hill, Ipswich Rd., Johnston, RI.

Satellite Earth Station: Collins, 10-meter C-band; Scientific-Atlanta, Standard Communications receivers.

Ownership: Rhode Island Public Telecommunications Authority. Edward P. Grace, chmn.

Began Operation: June 1, 1967.

Represented (legal): Schwartz, Woods & Miller.

Represented (engineering): Andrus & Associates Inc.

Personnel:

Susan L. Farmer, General Manager & Chief Executive Officer.
 C. Raymond Fass, Program Director.
 Albert R. Corrado Jr., Business Manager.
 Dexter B. Merry, Director of Broadcast Operations.
 Patricia A. Merry, Continuity Director.
 Leila Mahoney, Foundation.

South Carolina

WEBA-TV Allendale-Barnwell Ch. 14

Licensee: South Carolina Educational TV Commission, 2712 Millwood Ave., Columbia, SC 29250.

Studio: See WRLK-TV, Columbia.

Telephone: 803-737-3200. Fax: 803-737-3417.

Technical Facilities: Channel No. 14 (470-476 MHz). Authorized power: 557-kw visual, 55.7-kw aural. Antenna: 805-ft. above av. terrain, 809-ft. above ground, 1049-ft. above sea level.

Latitude	33°	11'	12.50"
Longitude	81°	23'	53.50"

Transmitter: 4-mi. SSW of Barnwell on County Rd. 69.

News Service: AP.

Ownership: South Carolina ETV Commission.

Public/ETV Stations—South Carolina

Began Operation: September 5, 1967.

Represented (legal): Dow, Lohnes & Albertson.

Personnel:

Ed Cortez, Station Supervisor.
See WRLK-TV, Columbia.

WJWJ-TV Beaufort Ch. 16

Licensee: South Carolina ETV Commission.

Studio: 105 S. Ribaut Rd., Beaufort, SC 29902.

Mailing Address: Box 1165, Beaufort, SC 29901-1165.

Telephone: 803-524-0808. Fax: 803-524-1016.

Technical Facilities: Channel No. 16 (482-488 MHz). Authorized power: 852-kw max. & 407-kw horizontal visual, 84.7-kw aural. Antenna: 1280-ft. above av. terrain, 1318-ft. above ground, 1334-ft. above sea level.

Latitude	32°	42'	44"
Longitude	80°	40'	49"

Transmitter: Hwy. 119, 4-mi. W of Green Pond, SC.

FM Affiliate: WJWJ-FM, 48-kw, 89.9 MHz (No. 210), 1100-ft.

Ownership: South Carolina ETV Commission.

Began Operation: September 10, 1975.

Represented (legal): Dow, Lohnes & Albertson.

Personnel:

Ronald Schoenherr, Station Manager.
Michael Brannen, Program & Promotion Director.
Harry Kramer, Engineering Manager.
Suzanne Sproatt, News Director.

WITV Charleston Ch. 7

Licensee: South Carolina ETV Commission.

Studio: See WRLK-TV, Columbia.

Telephone: 803-737-3200. Fax: 803-737-3417.

Technical Facilities: Channel No. 7 (174-180 MHz). Authorized power: 316-kw visual, 31-kw aural. Antenna: 1850-ft. above av. terrain, 1837-ft. above ground, 1854-ft. above sea level.

Latitude	32°	55'	28"
Longitude	79°	41'	58"

Transmitter: 3.4-mi. NE of Ten Mile, E of Rte. 17-701, SE of intersection with Sewee Rd.

FM Affiliate: WSCI, 100-kw, 89.3 MHz (No. 207), 540-ft.

News Service: AP.

Ownership: South Carolina ETV Commission.

Began Operation: January 19, 1964.

Represented (legal): Dow, Lohnes & Albertson.

Personnel:

Walt Moring, Station Supervisor.
See WRLK-TV, Columbia.

WRLK-TV Columbia Ch. 35

Licensee: South Carolina ETV Commission, 2712 Millwood Ave., Drawer L, Columbia, SC 29250.

Studio: 2712 Millwood Ave., Columbia, SC 29250.

Telephone: 803-737-3200. Fax: 803-737-3417.

Technical Facilities: Channel No. 35 (596-602 MHz). Authorized power: 513-kw visual, 51.3-kw aural. Antenna: 1026-ft. above av. terrain, 999-ft. above ground, 1390-ft. above sea level.

Latitude	34°	07'	07"
Longitude	80°	56'	12"

Transmitter: Hard Scrabble Rd., 6-mi. NNE of Columbia.

Satellite Earth Stations: Transmit/receive Andrew, 10-meter C-band; Andrew, 4-meter C-band; Microdyne, 3.66-meter Ku-band; Scientific-Atlanta, 4.6-meter C-band; Collins, Scientific-Atlanta receivers.

FM Affiliate: WLTR, 100-kw, 91.3 MHz (No. 217), 850-ft.

News Service: AP.

Ownership: South Carolina ETV Commission, organized under state law to promote educational TV.

Began Operation: September 6, 1966.

Represented (legal): Dow, Lohnes & Albertson.

Personnel:

S. Edward Craig, Manager, Studio Operations.
Gerald H. Warr, Manager, Transmitter Operations.
Norman Brinson, Transmitter Supervisor.

South Carolina Educational Television Commission Personnel:

Henry J. Cauthen, President & General Manager.
Robert M. Frierson, Senior Vice President & Assistant General Manager.
Jesse Bowers, Vice President, Programming.
June B. Licata, Vice President, Regional Stations & Community Relations.
Charlton W. Bowers, Vice President, Engineering.
Bobbi J. Kennedy, Vice President, Continuing Education.
George W. Hopkins Jr., Vice President, Special Services.
Charles M. Case, Vice President, Administrative Services.
William D. Hay, Vice President, Educational Radio.
Thomas L. Clark, Vice President, Production.
Mark Pierce, Vice President, Planning, Research & Development.
Patricia Dressler, Director of Publications.
Patrick D'Way, Art Director.
Kathy Gardner-Jones, Director of Public Information.
Chris Meyers, Volunteer Coordinator.
Tom Fowler, Public Affairs Director.
Jim Welch, Program Director.
Polly Kosko, Development Director.
Beryl Dakers, Cultural Affairs Director.

WHMC Conway Ch. 23

Licensee: South Carolina ETV Commission.

Studio: See WRLK-TV, Columbia.

Telephone: 803-737-3200. Fax: 803-737-3417.

Technical Facilities: Channel No. 23 (524-530 MHz). Authorized power: 1740-kw max. & 851-kw horizontal visual, 174-kw max. & 85.1-kw horizontal aural. Antenna: 820-ft. above av. terrain, 842-ft. above ground, 927-ft. above sea level.

Latitude	33°	57'	05"
Longitude	79°	06'	31"

Transmitter: 6.5-mi. NNW of Conway on County Rd. 569.

Ownership: South Carolina ETV Commission.

Began Operation: September 2, 1980.

Represented (legal): Dow, Lohnes & Albertson.

Personnel:

Robert Cooper, Station Supervisor.
See WRLK, Columbia.

WJPM-TV Florence Ch. 33

Licensee: South Carolina ETV Commission.

Studio: See WRLK-TV, Columbia.

Telephone: 803-737-3200. **Fax:** 803-737-3417.

Technical Facilities: Channel No. 33 (584-590 MHz). Authorized power: 537-kw visual, 54.3-kw aural. Antenna: 789-ft. above av. terrain, 797-ft. above ground, 923-ft. above sea level.

Latitude	34°	16'	45.50"
Longitude	79°	44'	36.50"

Transmitter: 5.5-mi. NNE of Florence on County Rd. 173.

News Service: AP.

Ownership: South Carolina ETV Commission.

Began Operation: September 3, 1967.

Represented (legal): Dow, Lohnes & Albertson.

Personnel:

Frank Jenne, Station Supervisor.
See WRLK-TV, Columbia.

WNTV Greenville Ch. 29

Licensee: South Carolina ETV Commission.

Studio: See WRLK-TV, Columbia.

Telephone: 803-737-3200. **Fax:** 803-737-3417.

Technical Facilities: Channel No. 29 (560-566 MHz). Authorized power: 5000-kw max. visual, 500-kw aural. Antenna: 1287-ft. above av. terrain, 262-ft. above ground, 2297-ft. above sea level.

Latitude	34°	56'	26"
Longitude	82°	24'	38"

Transmitter: Atop Paris Mountain, 6.2-mi. N of Greenville, SC.

FM Affiliate: WEPR, 85-kw, 90.1 MHz (No. 211), 1184-ft.

News Service: AP.

Ownership: South Carolina ETV Commission.

Began Operation: September 29, 1963.

Represented (legal): Dow, Lohnes & Albertson.

Personnel:

David Harrell, Station Supervisor.
See WRLK-TV, Columbia.

WNEH Greenwood Ch. 38

Licensee: South Carolina ETV Commission.

Studio: See WRLK-TV, Columbia.

Telephone: 803-737-3200. **Fax:** 803-737-3417.

Technical Facilities: Channel No. 38 (614-620 MHz). Authorized power: 1776-kw max. visual, 177.6-kw max. aural. Antenna: 768-ft. above av. terrain, 688-ft. above ground, 1360-ft. above sea level.

Latitude	34°	22'	21"
Longitude	82°	10'	03"

Transmitter: Rd. 264, 3-mi. E of Mare Shoals.

News Service: AP.

Ownership: South Carolina ETV Commission.

Began Operation: September 10, 1984.

Represented (legal): Dow, Lohnes & Albertson.

Personnel:

Karl Leatherman, Station Supervisor.
See WRLK-TV, Columbia.

WNSC-TV Rock Hill Ch. 30

Licensee: South Carolina ETV Commission.

Studio: York Technical College, Hwy. 21 Bypass, Rock Hill, SC 29730.

Mailing Address: Box 11766, Rock Hill, SC 29731.

Telephone: 803-324-3184. **Fax:** 803-324-0580.

Technical Facilities: Channel No. 30 (566-572 MHz). Authorized power: 575-kw visual, 68-kw aural. Antenna: 691-ft. above av. terrain, 649-ft. above ground, 1289-ft. above sea level.

Latitude	34°	50'	24"
Longitude	81°	01'	07"

Transmitter: 0.25-mi. NW of intersection of County Rds. 246 & 247, near Edgemoor.

Satellite Earth Station: Collins, 10-meter; Rockwell receivers.

Ownership: South Carolina ETV Commission.

Began Operation: January 3, 1978.

Represented (legal): Dow, Lohnes & Albertson.

Personnel:

John Bullington, Station Manager, Public Information.
Larry Hall, Programming & Production Manager.
David Taylor, Engineering Manager.
Chuck Smith, News Director.

WRET-TV Spartanburg Ch. 49

Licensee: South Carolina ETV Commission.

Studio: Media Bldg., University of South Carolina, Spartanburg, SC 29303.

Mailing Address: Box 4069, Spartanburg, SC 29305.

Telephones: 803-599-0201; 803-599-0202. **TWX:** 803-578-6806.

Fax: 803-578-6957.

Technical Facilities: Channel No. 49 (680-686 MHz). Authorized power: 1740-kw max. & 832-kw horizontal visual, 174-kw max. & 83.2-kw horizontal aural. Antenna: 970-ft. above av. terrain, 859-ft. above ground, 1659-ft. above sea level.

Latitude	34°	53'	09"
Longitude	81°	49'	15"

Transmitter: 1.5-mi. S of Whitestone Community.

Satellite Earth Station: Rockwell, 10-meter C-band; Scientific-Atlanta receivers.

Ownership: South Carolina ETV Commission.

Began Operation: September 8, 1980.

Represented (legal): Dow, Lohnes & Albertson.

Personnel:

William S. Hart, Station Manager.
John J. Edwards, Program & Production Manager.
Don Fortner, Engineering Manager.
Robert Cockman, Transmitter Supervisor.

Public/ETV Stations—South Carolina

WRJA-TV

Sumter

Ch. 27

Licensee: South Carolina ETV Commission.

Studio: 18 N. Harvin St., Sumter, SC 29151.

Mailing Address: Box 1836, Sumter, SC 29151-1836.

Telephone: 803-773-5546. Fax: 803-775-1059.

Technical Facilities: Channel No. 27 (548-554 MHz). Authorized power: 764-kw max. & 339-kw horizontal visual, 78.7-kw aural. Antenna: 1163-ft. above av. terrain, 1195-ft. above ground, 1335-ft. above sea level.

Latitude	33°	52'	52"
Longitude	80°	16'	14"

Transmitter: 2-mi. S of Hwy. 378, 4-mi. SE of Sumter.

Satellite Earth Stations: Standard Agile Omni, 10-meter.

FM Affiliate: WRJA-FM, 100-kw, 88.1 MHz (No. 201), 1000-ft.

Ownership: South Carolina ETV Commission.

Began Operation: September 7, 1975.

Personnel:

James L. Barnard, Station Manager.

Richard R. Seely, Chief Engineer.

Patti Just Long, News Director.

Edward Sexauer, Programming Manager.

South Dakota

KDSD-TV

Aberdeen

Ch. 16

Licensee: South Dakota Board of Directors for Educational Telecommunications, Dakota & Cherry Sts., Box 5000, Vermillion, SD 57069-5000.

Studios: See KUSD-TV, Vermillion & KESD-TV, Brookings.

Telephone: 605-677-5861. Fax: 605-677-5010.

Technical Facilities: Channel No. 16 (482-488 MHz). Authorized power: 674-kw max. & 537-kw horizontal visual, 103-kw max. & 81.3-kw horizontal aural. Antenna: 1170-ft. above av. terrain, 1066-ft. above ground, 2924-ft. above sea level.

Latitude	45°	29'	55"
Longitude	97°	40'	35"

Holds CP for change to 1349-kw max. visual, 1170-ft. above av. terrain, 1034-ft. above ground, 2892-ft. above sea level. BPET-870304IB.

Transmitter: 8-mi. E of Pierpont.

FM Affiliate: KDSD-FM, 70-kw, 90.9 MHz (No. 215).

Ownership: State of South Dakota.

Began Operation: January 1, 1972.

Represented (legal): Cohn & Marks.

Personnel: See KUSD-TV, Vermillion.

KESD-TV

Brookings

Ch. 8

Licensee: South Dakota Board of Directors for Educational Telecommunications, Dakota & Cherry Sts., Box 5000, Vermillion, SD 57069-5000.

Studio: South Dakota State University, Brookings, SD 57007.

Telephone: 605-688-4191.

Technical Facilities: Channel No. 8 (180-186 MHz). Authorized power: 245-kw visual, 45.7-kw aural. Antenna: 750-ft. above av. terrain, 800-ft. above ground, 2549-ft. above sea level.

Latitude	44°	20'	10"
Longitude	97°	13'	41"

Transmitter: 3-mi. S of Hetland.

Satellite Earth Station: Collins, 10-meter; Collins receivers.

FM Affiliate: KESD, 38-kw, 88.3 MHz (No. 202), 610-ft.

News Service: AP.

Ownership: State of South Dakota.

Began Operation: February 4, 1968.

Represented (legal): Cohn & Marks.

Personnel: See KUSD-TV, Vermillion.

KPSD-TV

Eagle Butte

Ch. 13

Licensee: South Dakota Board of Directors for Educational Telecommunications, Dakota & Cherry Sts., Box 5000, Vermillion, SD 57069-5000.

Studios: See KUSD-TV, Vermillion & KESD-TV, Brookings.

Telephone: 605-677-5861. Fax: 605-677-5010.

Technical Facilities: Channel No. 13 (210-216 MHz). Authorized power: 316-kw visual, 31.6-kw aural. Antenna: 1700-ft. above av. terrain, 1696-ft. above ground, 4313-ft. above sea level.

Latitude	45°	03'	14"
Longitude	102°	15'	47"

Transmitter: 12-mi. NW of Faith.

FM Affiliate: KPSD-FM, 100-kw, 97.1 MHz (No. 246).

Ownership: State of South Dakota.

Began Operation: September 16, 1974.

Personnel: See KUSD-TV, Vermillion.

KQSD-TV

Lowry

Ch. 11

Licensee: South Dakota Board of Directors for Educational Telecommunications, Dakota & Cherry Sts., Box 5000, Vermillion, SD 57069-5000.

Studios: See KUSD-TV, Vermillion & KESD-TV, Brookings.

Telephone: 605-677-5861. Fax: 605-677-5010.

Technical Facilities: Channel No. 11 (198-204 MHz). Authorized power: 234-kw visual, 28.2-kw aural. Antenna: 1040-ft. above av. terrain, 826-ft. above ground, 3066-ft. above sea level.

Latitude	45°	16'	34"
Longitude	99°	59'	03"

Transmitter: 3-mi. S of Lowry.

FM Affiliate: KQSD-FM, 100-kw, 91.9 MHz (No. 220).

Ownership: State of South Dakota.

Began Operation: March 9, 1976.

Personnel: See KUSD-TV, Vermillion.

KZSD-TV

Martin

Ch. 8

Licensee: South Dakota Board of Directors for Educational Telecommunications, Dakota & Cherry Sts., Box 5000, Vermillion, SD 57069-5000.

Studios: See KUSD-TV, Vermillion & KESD-TV, Brookings.

Telephone: 605-677-5861. Fax: 605-677-5010.

Technical Facilities: Channel No. 8 (180-186 MHz). Authorized power: 269-kw visual, 30.2-kw aural. Antenna: 870-ft. above av. terrain, 653-ft. above ground, 3750-ft. above sea level.

Latitude	43°	25'	55"
Longitude	101°	32'	50"

Holds CP for change to 869-ft. above av. terrain, 620-ft. above ground, 3717-ft. above sea level; lat. 43° 26' 06", long. 101° 33' 14". BPET-900503KE.

Transmitter: 3-mi. SW of Longvalley.

Ownership: State of South Dakota.

Began Operation: February 9, 1978.

Personnel: See KUSD-TV, Vermillion.

KTSD-TV
Pierre
Ch. 10

Licensee: South Dakota Board of Directors for Educational Telecommunications, Dakota & Cherry Sts., Box 5000, Vermillion, SD 57069-5000.

Studios: See KUSD-TV, Vermillion & KESD-TV, Brookings.

Telephone: 605-677-5861. Fax: 605-677-5010.

Technical Facilities: Channel No. 10 (192-198 MHz). Authorized power: 316-kw max. & 269-kw horizontal visual, 37.1-kw max. & 31.6-kw horizontal aural. Antenna: 1600-ft. above av. terrain, 1326-ft. above ground, 3404-ft. above sea level.

Latitude	43°	57'	55"
Longitude	99°	35'	56"

Transmitter: 6-mi. N of Reliance, SD.

FM Affiliate: KTSD-FM, 100-kw, 91.1 MHz (No. 216).

Ownership: State of South Dakota.

Began Operation: August 1, 1970.

Personnel: See KUSD-TV, Vermillion.

KBHE-TV
Rapid City
Ch. 9

Licensee: South Dakota Board of Directors for Educational Telecommunications, Dakota & Cherry Sts., Box 5000, Vermillion, SD 57069-5000.

Studios: See KUSD-TV, Vermillion & KESD-TV, Brookings.

Telephone: 605-677-5861. Fax: 605-677-5010.

Technical Facilities: Channel No. 9 (186-192 MHz). Authorized power: 39.8-kw visual, 7.2-kw aural. Antenna: 650-ft. above av. terrain, 467-ft. above ground, 4305-ft. above sea level.

Latitude	44°	03'	09"
Longitude	103°	14'	38"

Transmitter: Hwy. 16 & Skyline Dr.

FM Affiliate: KHBE-FM, 9.8-kw, 89.3 MHz (No. 207).

Ownership: State of South Dakota.

Began Operation: September 13, 1967.

Personnel: See KUSD-TV, Vermillion.

KUSD-TV
Vermillion
Ch. 2

Licensee: South Dakota Board of Directors for Educational Telecommunications, Dakota & Cherry Sts., Box 5000, Vermillion, SD 57069-5000.

Studio: U. of South Dakota Campus, Vermillion, SD 57069.

Telephone: 605-677-5861. Fax: 605-677-5010.

Technical Facilities: Channel No. 2 (54-60 MHz). Authorized power: 100-kw visual, 20-kw aural. Antenna: 760-ft. above av. terrain, 657-ft. above ground, 2167-ft. above sea level.

Latitude	43°	03'	00"
Longitude	97°	47'	12"

Transmitter: 2-mi. S of Beresford, SD.

Satellite Earth Station: Collins, 10-meter C-band; Collins, Scientific-Atlanta receivers.

AM Affiliate: KUSD, 1-kw, 690 kHz.

FM Affiliate: KUSD-FM, 50-kw, 89.7 MHz (No. 209).

Ownership: State of South Dakota.

Began Operation: July 5, 1961.

Represented (legal): Cohn & Marks.

Personnel:

- David Leonard, Executive Director.
- Larry Miller, Deputy Executive Director.
- Wayne Nelson, Director of Engineering.
- Al Kirts, Director of Program Acquisition & Scheduling.
- Roger Bamsey, Business Manager.
- Richard Muller, Director of Development & Marketing.

Tennessee

WTCI
Chattanooga
Ch. 45

Licensee: Greater Chattanooga Public Television Corp., 4411 Amnicola Hwy., Chattanooga, TN 37406.

Studio: 4411 Amnicola Hwy., Chattanooga, TN 37406.

Telephone: 615-629-0045. Fax: 615-698-8557.

Technical Facilities: Channel No. 45 (656-662 MHz). Authorized power: 1480-kw max. visual, 148-kw aural. Antenna: 906-ft. above av. terrain, 271-ft. above ground, 2283-ft. above sea level.

Latitude	35°	12'	26"
Longitude	85°	16'	52"

Transmitter: Sawyer Cemetery Rd., Hamilton.

Satellite Earth Station: Andrew, 10-meter C-band; Scientific-Atlanta, Standard Component receivers.

Ownership: Greater Chattanooga Public TV Corp. Non-profit corp. Virginia Andrews, chmn.; Rick Veach, vice chmn.; Rickie Pierce, secy.; Ralph Kendall, treas.

Began Operation: March 3, 1970.

Represented (legal): Dow, Lohnes & Albertson.

Represented (engineering): John F. X. Browne & Associates.

Personnel:

- Victor Hogstom, President & General Manager.
- Kelly Wilde, Program Manager.
- Lynne Bratton, Promotion Director.
- Martha Umker, Business Manager.
- Yvonne Derrickson, Marketing Manager.
- Bryan D. Fuqua, Chief Engineer.

Public/ETV Stations—Tennessee

WCTE Cookeville

Ch. 22

Licensee: Upper Cumberland Broadcast Council, Box 2040, Cookeville, TN 38502-2040.

Studio: Box 2040, Cookeville, TN 38502-2040.

Technical Facilities: Channel No. 22 (518-524 MHz). Authorized power: 1314-kw max. visual. Antenna: 1395-ft. above av. terrain, 776-ft. above ground, 2773-ft. above sea level.

Latitude	36°	10'	26"
Longitude	85°	20'	37"

Transmitter: 8.5-mi. E of Cookeville.

Satellite Earth Station: Collins, 10-meter; Collins receivers.

Ownership: Upper Cumberland Broadcast Council. Non-profit corp. Frank Layne, chmn.; Doug Young, vice chmn.; Oless Walker, secy.; Bill Ray Jr., treas.

Began Operation: August 21, 1978. Transfer to local corp. from Tennessee State Board of Education approved by FCC 1985.

Personnel:

Richard L. Castle Jr., General Manager.
Art Vogt, Chief Engineer.
Sue Gibbons, Traffic Manager.

WKOP-TV Knoxville

Ch. 15

Licensee: East Tennessee Public Communications Corp., 209 Communications Bldg., University of Tennessee, Knoxville, TN 37996-0321.

Studio: 209 Communications Bldg., U. of Tennessee, Knoxville, TN 37996-0321.

Telephone: 615-974-5281. Fax: 615-974-4472.

Technical Facilities: Channel No. 15 (476-482 MHz). Authorized power: 2244-kw max. visual. Antenna: 1683-ft. above av. terrain, 1360-ft. above ground, 2705-ft. above sea level.

Latitude	36°	00'	19"
Longitude	83°	56'	23"

Transmitter: Sharp's Ridge Memorial Park Rd.

Ownership: East Tennessee Public Communications Corp. Non-profit corp. Neal Branch, chmn.; E. Almer Curtis Jr., pres. & gen. mgr.

Began Operation: August 15, 1990.

Represented (legal): Robert S. Stone.

Represented (engineering): Gene M. Knight.

Personnel:

E. Almer Curtis Jr., General Manager.
Mike Knight, Chief Engineer.

WLJT-TV Lexington

Ch. 11

Licensee: West Tennessee Public TV Council Inc., Clement Hall, Martin, TN 38238.

Studio: U. of Tennessee at Martin, Martin, TN 38238.

Telephone: 901-587-7561.

Technical Facilities: Channel No. 11 (198-204 MHz). Authorized power: 316-kw visual, 63.1-kw aural. Antenna: 640-ft. above av. terrain, 499-ft. above ground, 1167-ft. above sea level.

Latitude	35°	42'	12"
Longitude	88°	36'	10"

Transmitter: 13.5-mi. W of Lexington, Hwy. 412, Lexington, TN.

Satellite Earth Stations: Odom, 4-meter Ku-band; Scientific-Atlanta, 7-meter C-band; Scientific-Atlanta, Standard Communications receivers.

Ownership: West Tennessee Public TV Council Inc.; Non-profit corp. Audrey Roberts, pres.; Alice Houff, secy.; Lee Fry, treas.

Began Operation: February 13, 1968.

Represented (legal): Robert S. Stone.

Personnel:

Mike Branstetter, General Manager.
Wes Bell, Chief Engineer.
Katrina Cobb, Director of Programming & Information.
Pamela Copeland, Development Director.
Sheri Coleman, Producer/Director.
Felicia Lightner, Producer/Director.
Grace Douglas, Membership Director.
Janet Below, Business Manager.
Jack Glisson, Production Engineer.
Wayne Gilmer, Assistant Engineer.

WKNO-TV Memphis

Ch. 10

Licensee: Mid-South Public Communications Foundation, Box 241880, Memphis, TN 38124-1880.

Studio: 900 Getwell St., Memphis, TN 38111.

Telephone: 901-458-2521. Fax: 901-458-2221.

Technical Facilities: Channel No. 10 (192-198 MHz). Authorized power: 316-kw visual, 56.2-kw aural. Antenna: 1080-ft. above av. terrain, 1114-ft. above ground, 1449-ft. above sea level.

Latitude	35°	09'	17"
Longitude	89°	49'	20"

Transmitter: 7192 Raleigh-LaGrange Rd.

Satellite Earth Station: Collins, 10-meter C-band; Collins, Scientific-Atlanta receivers.

FM Affiliates: WKNO-FM, 40-kw, 91.1 MHz (No. 216), 580-ft.; WJTR-FM, 80.1 MHz (No. 211), 410-ft.; WNJC-FM, 88.9 MHz (No. 210), 520-ft.

Ownership: Memphis Community Television Foundation.

Began Operation: June 25, 1956.

Represented (legal): Schwartz, Woods & Miller.

Represented (engineering): Kessler & Gehman Associates Inc.

Personnel:

Michael LaBonia, President & Chief Executive Officer.
Rene Garza, Programming/Operations Manager.
Debi Robertson, Promotion Director.
Sheila Hjort, Business Manager.
Charles McLarty, Marketing Director.
Daniel Campbell, Radio Station Manager.
Russ A. Abernathy, Director of Technical Operations.
Pat Lane, Chief Engineer.

WDCN Nashville

Ch. 8

Licensee: Metropolitan Board of Public Education, Box 120609, Nashville, TN 37212.

Studio: 161 Rains Ave., Nashville, TN 37203.

Telephone: 615-259-9325. Fax: 615-248-6120.

Technical Facilities: Channel No. 8 (180-186 MHz). Authorized power: 295-kw visual, 29.5-kw aural. Antenna: 1280-ft. above av. terrain, 942-ft. above ground, 2049-ft. above sea level.

Latitude	36°	02'	49"
Longitude	86°	49'	49"

Transmitter: 1406 Old Hickory Blvd., Nashville.

Multichannel TV Sound: Stereo only.

Satellite Earth Stations: Andrew, 10-meter C-band; Collins, 10-meter; Collins receivers.

Ownership: Nashville Metropolitan Board of Public Education.

Began Operation: September 10, 1962.

Represented (legal): Schwartz, Woods & Miller.

Personnel:

Robert L. Shepherd, General Manager.
Gaylord L. Ayers, Program Manager.
Janette Smith, Promotion Director.
Charles W. Brumbelow, Business Manager.
Ronald M. Sealy, Chief Engineer.

WSJK-TV
Sneedville

Ch. 2

Licensee: East Tennessee Public Communications Corp., 209 Communications Bldg., U. of Tennessee, Knoxville, TN 37996-0321.

Studio: 209 Communications Bldg., U. of Tennessee, Knoxville, TN 37996-0321.

Telephone: 615-974-5281. Fax: 615-974-4472.

Technical Facilities: Channel No. 2 (54-60 MHz). Authorized power: 100-kw visual, 20-kw aural. Antenna: 1760-ft. above av. terrain, 499-ft. above ground, 3178-ft. above sea level.

Latitude	36°	22'	52"
Longitude	83°	10'	48"

Transmitter: Approx. 10-mi. S of Sneedville.

Satellite Earth Station: Collins, 10-meter; Collins, SBS receivers.

Ownership: East Tennessee Public Communications Corp.; Non-profit corp. Neal Branch, chmn.; Frank W. Defriece, vice chmn.; Honey Alexander, 2nd vice chmn.; E. Almer Curtis Jr., pres.; Raymond A. Shirley, secy.; Richard Meschendorf, treas.

Began Operation: March 15, 1967. Transfer to present owner approved by FCC August 17, 1983.

Represented (legal): Robert Stone.

Personnel:

Al Curtis, General Manager.
Jim Tindell, Station Manager.
Mike Knight, Chief Engineer.
Hop Edwards, Program Manager.
Gary Ramsey, Director of Corporate Development.
Elaine Tomber, Production Manager.

Texas

KACV-TV
Amarillo

Ch. 2

Licensee: Amarillo Jr. College District, Box 447, Amarillo, TX 79178.

Studio: 2408 S. Jackson, Amarillo, TX 79109.

Overnight Mail Address: 2408 S. Jackson, Amarillo, TX 79109.

Telephones: 806-371-5222; 806-371-5230. Fax: 806-371-5258.

Technical Facilities: Channel No. 2 (54-60 MHz). Authorized power: 100-kw visual, 10-kw aural. Antenna: 1315-ft. above av. terrain, 1270-ft. above ground, 4702-ft. above sea level.

Latitude	35°	20'	33"
Longitude	101°	49'	20.50"

Transmitter: 2.2-mi. NNE of U.S. 87 & Givens Ave.

Multichannel TV Sound: Stereo only.

Satellite Earth Station: Andrew, 7.3-meter C-band; Standard Communications receivers.

FM Affiliate: KACV-FM, 100 kw, 89.9 MHz, 1110-ft.

News Service: ABC.

Ownership: Amarillo Junior College. George T. Miller, pres.; W. L. Prather, business v.p.; Joyce Herring, gen. mgr.

Began Operation: August 29, 1988.

Represented (legal): Roy F. Perkins.

Represented (engineering): William B. Carr & Associates Inc.

Personnel:

Joyce Herring, General Manager.
Jeanette Moeller, Director of Broadcasting.
Donald Ford, Chief Engineer.
Wendell Jones, Program Director.
Cathy Teague, News Director.
Richard Church, Promotion Director.
Jackie Wilson, Development Director.
Jerry Katzky, Business Manager.

KLRU

Austin

Ch. 18

Licensee: Capital of Texas Public Telecommunications Council, Box 7158, Austin, TX 78713.

Studio: Communication Center, U. of Texas, Austin, TX 78713.

Telephone: 512-471-4811. Fax: 512-322-3953.

Technical Facilities: Channel No. 18 (494-500 MHz). Authorized power: 1815.5-kw visual, 375.8-kw aural. Antenna: 1100-ft. above av. terrain, 1184-ft. above ground, 2049-ft. above sea level.

Latitude	30°	19'	20"
Longitude	97°	48'	10"

Transmitter: Trail of the Madrones, 5-mi. W of Austin.

Satellite Earth Station: Andrew, 10-meter C-band; Collins receivers.

Ownership: Capital of Texas Public Telecommunications Council.

Began Operation: May 3, 1979.

Represented (legal): Cohn & Marks.

Personnel:

Bill Arhos, President & Station Manager.
Kathy White, Senior Vice President, Business & Finance.
McNee Sharpe, Senior Vice President, Development.
Jack Wells, Vice President, Engineering.
Linda Schmid, Vice President, Instructional Television.
Maria Rodriguez, Broadcast Manager.
Rebekah Morris, Promotion Director.
David Otey, Chief Engineer.

KITU

Beaumont

Ch. 34

Licensee: Community Educational Television, Box 938, Mauriceville, TX 77626.

Studio: Rte. 3, Orange, TX 77630.

Telephone: 409-745-3434.

Technical Facilities: Channel No. 34 (590-596 MHz). Authorized power: 1175-kw visual, 117-kw aural. Antenna: 1025-ft. above av. terrain, 1027-ft. above ground, 1047-ft. above sea level.

Latitude	30°	10'	41"
Longitude	93°	54'	26"

Transmitter: 1.15-mi. SW of Hwys. 1130 & 1136, near Vidor.

Satellite Earth Station: C-band; Scientific-Atlanta receivers.

Public/ETV Stations—Texas

Ownership: Community Educational Television Inc.—Texas; Non-profit corp. Paul F. Crouch, pres.—dir.

Began Operation: June 20, 1986.

Represented (legal): May & Dunne, Chartered.

Personnel:

Richard S. Tallent, General Manager.
Martha Tallent, Program Director.
August S. Francis, Marketing Director.

KNCT

Belton

Ch. 46

Licensee: Central Texas College, Hwy. 190 W, Killeen, TX 76542.

Studio: Central Texas College, Hwy. 190 W, Killeen, TX 76542.

Mailing Address: Box 1800, Killeen, TX 76540-9990.

Telephones: 817-526-1176; 800-792-3348. Fax: 817-526-4000.

Technical Facilities: Channel No. 46 (662-668 MHz). Authorized power: 1480-kw max. visual, 148-kw max. aural. Antenna: 970-ft. above av. terrain, 993-ft. above ground, 1009-ft. above sea level.

Latitude	30°	59'	12"
Longitude	97°	37'	47"

Transmitter: Ranch of A. E. Farit, S shore of Stillhouse Hollow Reservoir.

Satellite Earth Station: Collins, 10-meter C-band; Collins receivers.

Ownership: Central Texas College; James R. Anderson, chancellor; Riley J. Simpson, pres.

Began Operation: November 23, 1970.

Represented (legal): Arter & Hadden.

Personnel:

Edward B. Jasuta Jr., General Manager.
Noel T. Smith, Station Manager.
Brent Moore, Operations Manager.
John Wheeler, Program Director.
Angela White, Promotion Director.
Sherry Pollette, Business Manager.
Harry Tyler, Marketing Director.

KAMU-TV

College Station

Ch. 15

Licensee: Texas A & M University, College Station, TX 77843.

Studio: Joe H. Moore Communications Center, Houston & Russell Sts., Texas A & M University, College Station, TX 77843.

Telephone: 713-845-5611. TWX: 910-880-4425.

Technical Facilities: Channel No. 15 (476-482 MHz). Authorized power: 23.3-kw max. & 22.9-kw horizontal visual, 2.32-kw max. & 2.29-kw horizontal aural. Antenna: 390-ft. above av. terrain, 377-ft. above ground, 690-ft. above sea level.

Latitude	30°	37'	48"
Longitude	96°	20'	33"

Transmitter: Hensel Park, College Station.

Satellite Earth Station: Collins, 10-meter; Collins, Drake, M/A-Com, Rockwell receivers.

Ownership: Texas A & M University.

Began Operation: February 15, 1970.

Personnel:

Dr. Rod Zent, General Manager.
Rodger Lewis, Program Director.
Wayne Pecena, Chief Engineer.

KEDT-TV

Corpus Christi

Ch. 16

Licensee: South Texas Public Bcstg. System, Box 81690, Corpus Christi, TX 78468-1690.

Studio: 4455 S. Padre Island Dr., No. 38, Corpus Christi, TX 78411.

Mailing Address: Box 81690, Corpus Christi, TX 78468-1690.

Telephone: 512-855-2213. Fax: 512-855-2213.

Technical Facilities: Channel No. 16 (482-488 MHz). Authorized power: 1480-kw max. & 468-kw horizontal visual, 148-kw max. & 46.8-kw horizontal aural. Antenna: 970-ft. above av. terrain, 996-ft. above ground, 1045-ft. above sea level.

Latitude	27°	39'	12"
Longitude	97°	33'	55"

Transmitter: NW corner of Chapman Ranch, 4.8-mi. SE of Petronila.

Satellite Earth Stations: Andrew, 10-meter C-band; Microdyne, 3.66-meter C-band; Collins receivers.

FM Affiliate: KEDT-FM, 100-kw, 90.3 MHz, 802-ft.

Ownership: South Texas Public Broadcasting System. Daniel B. Porter, chmn.; Richard S. Durham, chmn.; Susie Rucker, secy.

Began Operation: October 15, 1972.

Represented (legal): Cohn & Marks.

Personnel:

Peter A. Frid, President & General Manager.
Mike Neibauer, Chief Engineer.
Jeff Felts, News Director.
Myra Lombardo, Marketing Manager.
Don Dunlap, Operation Manager.

KERA-TV

Dallas

Ch. 13

Licensee: North Texas Public Bcstg. Inc., 3000 Harry Hines Blvd., Dallas, TX 75201.

Studio: 3000 Harry Hines Blvd., Dallas, TX 75201.

Telephones: 214-871-1390; 214-988-7447. Fax: 214-754-0635.

Technical Facilities: Channel No. 13 (210-216 MHz). Authorized power: 316-kw & 288-kw horizontal visual, 63.2-kw & 57.6-kw horizontal aural. Antenna: 1540-ft. above av. terrain, 1347-ft. above ground, 2147-ft. above sea level.

Latitude	32°	34'	43"
Longitude	96°	57'	12"

Transmitter: Hwy. 67 S, Cedar Hill, TX.

Multichannel TV Sound: Stereo & separate audio program.

Satellite Earth Stations: Andrew, 10-meter C-band; United Satellite Systems, 3.75-meter C-band; Scientific-Atlanta, Standard Communications receivers.

FM Affiliate: KERA-FM, 95-kw, 90.1 MHz (No. 211), 1260-ft.

News Service: AP.

Ownership: North Texas Public Bcstg. Inc. Dr. Richard J. Meyer, pres.; Edward M. Fishman, secy.

Began Operation: September 11, 1960. Present licensee formed after settlement agreement between North Texas Public Bcstg. Inc. & Channel Two Foundation Inc. approved by FCC Dec. 5, 1985.

Represented (legal): Schwartz, Woods & Miller.

Personnel:

Dr. Richard J. Meyer, President & Chief Executive Officer.
Mike Seymour, Vice President & Station Manager.
Clyde Miller, Vice President & Chief Engineer.
Roberta Wedlan, Vice President, Corporate Communications & Promotion.
Sylvia Komatsu, Vice President, Television Programming.
Donald Boswell, Vice President, Marketing & Corporate Development.
Patricia Callahan, Vice President, Development.

Susan Harmon, Vice President Radio & Administration.
 Yvette Garcia, Executive Producer, TV Programming.
 Bill Young, Program Director.
 Rick Tracy, Controller & Chief Financial Officer.
 Wald Blair, Production Manager.
 Jonnie England, Publicity Director.

KDTN
Denton

Ch. 2

Licensee: North Texas Public Bcstg. Inc., 3000 Harry Hines Blvd., Dallas, TX 75201.

Studios: 3000 Harry Hines Blvd., Dallas, TX 75201; Texas Women's U., Denton.

Telephone: 214-871-1390. Fax: 214-754-0635.

Technical Facilities: Channel No. 2 (54-60 MHz). Authorized power: 100-kw visual, 10-kw aural. Antenna: 1351-ft. above av. terrain, 1158-ft. above ground, 1978-ft. above sea level.

Latitude	32°	35°	22°
Longitude	96°	58'	10"

Transmitter: 1366 W. Beltline Rd., Cedar Hill.

Satellite Earth Stations: Andrew, 10-meter C-band; United Satellite Systems, 4.5-meter C-band; Scientific-Atlanta, Standard Communications receivers.

Ownership: North Texas Public Bcstg. Inc. Dr. Richard J. Meyer, pres.; Edward M. Fishman, secy.

Began Operation: September 1, 1988.

Represented (legal): Schwartz, Woods & Miller.

Personnel: See KERA-TV, Dallas.

KCOS
El Paso

Ch. 13

Licensee: El Paso Public Television Foundation, Box 650, El Paso, TX 79968.

Studio: Room 206, Education Bldg., University of Texas, El Paso, TX 79968.

Mailing Address: Box 650, El Paso, TX 79968.

Telephone: 915-747-6500. Fax: 915-747-6605.

Technical Facilities: Channel No. 13 (210-216 MHz). Authorized power: 229-kw max. & 195-kw horizontal visual, 22.9-kw max. & 19.5-kw horizontal aural. Antenna: 820-ft. above av. terrain, 296-ft. above ground, 4916-ft. above sea level.

Latitude	31°	47'	17"
Longitude	106°	28'	46"

Transmitter: South slope of Franklin Mountain.

Satellite Earth Stations: Collins, 10-meter C-band; Vertex, 4.6-meter Ku-band; Standard Communications receivers.

Ownership: El Paso Public Television Foundation; Robert Stakes, chmn.

Began Operation: August 18, 1978.

Represented (legal): Cohn & Marks.

Personnel:

John Kasden, General Manager.
 Frank Keller, Station Manager.
 Oscar Medina, Director of Engineering.
 Nancy Palmer, Program Director.
 Lillian Lazovick, Director of Business Affairs.

KSCÉ
El Paso

Ch. 38

Licensee: St. Clement's Episcopal Parish School Inc., 6400 Escondido Dr., El Paso, TX 79912.

Studio: 6400 Escondido Dr., El Paso, TX 79912.

Telephone: 915-585-8838. Fax: 915-533-7403.

Technical Facilities: Channel No. 38 (614-620 MHz). Authorized power: 50.1-kw max. visual, 5.01-kw max. aural. Antenna: 1828-ft. above av. terrain, 173-ft. above ground, 5907-ft. above sea level.

Latitude	31°	48'	55"
Longitude	106°	29'	17"

Transmitter: KCIK(TV) transmitter site, El Paso.

Satellite Earth Station: C-band.

Ownership: St. Clement's Episcopal Parish School Inc. Barbara Poth, pres.; Frank Feville IV, v.p.; Mary Ann Gum, secy.; Woody Hunt, treas.

Began Operation: April 15, 1989. Assignment to Channel 38 Christian TV pends.

Represented (legal): Stuart B. Mitchell & Associates.

Represented (engineering): Satellite Technology for Christ.

Personnel:

Grace Rendall, General Manager & Program Director.
 John Wasson, Chief Engineer.

KLTJ
Galveston

Ch. 22

Licensee: Faith That Pleases God Church, 3737 Red Bluff Rd., Pasadena, TX 77503.

Studio: 3737 Red Bluff Rd., Pasadena, TX 77503.

Telephone: 713-473-5585.

Technical Facilities: Channel No. 22 (518-524 MHz). Authorized power: 5000-kw max. visual. Antenna: 1873-ft. above av. terrain, 1867-ft. above ground, 1886-ft. above sea level.

Latitude	29°	17'	16"
Longitude	95°	13'	53"

Transmitter: 11600 County Rd. 200, Liverpool, Brazoria County.

Ownership: Faith That Pleases God Church Inc. John & Minerva Jacobson, Carlos & Aracelio Ortiz, dirs.

Began Operation: July 24, 1989.

Personnel:

Eldred Thomas, General Manager.
 Ruben Mendez, Station Manager & Program Director.
 Ron Brown, Chief Engineer.

KLUJ
Harlingen

Ch. 44

Licensee: Community Educational Television Inc., 855 N. Barham Rd., San Marcos, CA 92069.

Studio: 501 New Hampshire Rd., Harlingen, TX 78550.

Telephone: 512-485-4225.

Technical Facilities: Channel No. 44 (650-656 MHz). Authorized power: 1738-kw max. visual, 174-kw max. aural. Antenna: 971-ft. above av. terrain, 972-ft. above ground, 1017-ft. above sea level.

Latitude	26°	13'	00"
Longitude	97°	46'	48"

Transmitter: 1.5-mi. WSW of intersection of Wilson Tract & Primera Rd., near Primera.

Ownership: Community Educational Television Inc., Texas; Paul F. Crouch, pres.-dir.; Norman Juggert, secy.

Began Operation: June 25, 1984.

Represented (engineering): Smith & Powstenko.

Public/ETV Stations—Texas

Personnel:

Arnie Cavazos, Station Manager.
Glen Mead, Chief Engineer.

KMBH Harlingen

Ch. 60

Licensee: RGV Educational Bcstg. Inc., Box 2147, Harlingen, TX 78551.

Studio: 1701 Tennessee Ave., Harlingen, TX 78550.

Telephone: 512-421-4111. Fax: 512-421-4150.

Technical Facilities: Channel No. 60 (746-752 MHz). Authorized power: 2257.93-kw max. visual, 225.79-kw max. aural. Antenna: 1221-ft. above av. terrain, 1244-ft. above ground, 1774-ft. above sea level.

Latitude	26°	07'	14"
Longitude	97°	49'	18"

Transmitter: Hwy. 506, 2-mi. S of La Feria.

Satellite Earth Stations: Comtech, 5-meter C-band; SatCom, 5-meter C-band; Microdyne, Scientific-Atlanta receivers.

FM Affiliate: KMBH-FM, 3-kw, 88.9 MHz, 298-ft.

News Service: NPR.

Ownership: RGV Educational Bcstg. Inc. Ruben R. Cardenas, chmn.; Sonia Perez, vice-chmn.; Dora Lee Rodriguez, secy.; Angela Villareal, treas.

Began Operation: 1983; left air August 1983; returned to air October 1985.

Represented (legal): Ross & Hardies.

Represented (engineering): W. K. Associates.

Personnel:

Darrell Rowlett, General Manager.
John E. Harris III, Assistant General Manager.
Mike Tanner, Chief Engineer & Director of Operations.
Alma Ortiz, Program Coordinator.
Rosellinda Prado, Business Manager.
Frances Morris, Membership Manager.
Iris Hernandez, Public Information Manager.
Lisa Villareal, Auction Manager.
Thelma Comacho, Marketing Director.
Ofelia Alvarez, Instructional TV Coordinator.
Rick Stewart, Senior Producer.

KETH Houston

Ch. 14

Licensee: Community Educational Television Inc., 10902 S. Wilcrest, Houston, TX 77099.

Studio: 10902 S. Wilcrest, Houston, TX 77099.

Telephone: 713-561-5828. Fax: 713-561-9793.

Technical Facilities: Channel No. 14 (470-476 MHz). Authorized power: 4457-kw max. visual, 445.7-kw max. aural. Antenna: 1437-ft. above av. terrain, 1414-ft. above ground, 1489-ft. above sea level.

Latitude	29°	33'	25"
Longitude	95°	30'	04"

Transmitter: 3101 Senior Road.

Satellite Earth Station: Vertex, 6-meter C-band; Wegener receivers.

Ownership: Community Educational Television Inc.-Texas. Paul F. Crouch, pres.-dir.; Norman Juggert, secy-dir.

Began Operation: July 16, 1987.

Represented (legal): May & Dunne, Chartered.

Personnel:

Dr. Barbara Guthrie, General Manager.
William Kraemer, Chief Engineer.

KUHT Houston

Ch. 8

Licensee: University of Houston, 4513 Cullen Blvd., Houston, TX 77004.

Studio: 4513 Cullen Blvd., Houston, TX 77004.

Telephones: 713-749-2304; 713-748-8888. Fax: 713-749-8230.

Technical Facilities: Channel No. 8 (180-186 MHz). Authorized power: 316-kw visual, 69.52-kw aural. Antenna: 1851-ft. above av. terrain, 1970-ft. above ground, 1916-ft. above sea level.

Latitude	29°	34'	28"
Longitude	95°	29'	37"

Transmitter: 4-mi. SE of Missouri City.

Satellite Earth Station: Andrew, 10-meter; Harris, Scientific-Atlanta receivers.

FM Affiliate: KUHF, 100-kw, 88.7 MHz (No. 204), 1750-ft.

News Services: APRN, NPR.

Ownership: University of Houston; Kenneth L. Lay, chmn., Board of Regents; Dr. Del Felder, chmn.

Began Operation: May 12, 1953.

Represented (legal): Dow, Lohnes & Albertson.

Personnel:

James L. Bauer, General Manager.
Jeff Clarke, Executive Director, Programming.
Yvonne Menuet, Executive Director, Marketing.
Mary Pruess, Program Manager.
Andy Anderson, Chief Engineer.
Jim Pickett, Promotion Director.
James Graham, Director, Finance.
Anne Crider, Director, Development.

KTXT-TV Lubbock

Ch. 5

Licensee: Texas Tech University, 17th & Indiana, Tech Station Box 42161, Lubbock, TX 79409-2161.

Studio: Texas Tech Campus, Lubbock, TX 79409.

Telephone: 806-742-2209.

Technical Facilities: Channel No. 5 (76-82 MHz). Authorized power: 100-kw visual, 25-kw aural. Antenna: 801-ft. above av. terrain, 817-ft. above ground, 4042-ft. above sea level.

Latitude	33°	34'	55"
Longitude	101°	53'	25"

Transmitter: Texas Tech Campus.

Satellite Earth Station: Collins, 10-meter; Apollo, Collins, DX Engineering, Westinghouse receivers.

FM Affiliate: KTXT-FM, 5-kw, 88.1 MHz (No. 201).

Ownership: Texas Tech. University.

Began Operation: October 16, 1962.

Personnel:

John W. Henson, Station Manager.
Robert Fusco, Chief Engineer.
John Murden, Program Director.
Pat Cates, Business Manager.
Helen Otken, Marketing Director.

KOCV-TV Odessa

Ch. 36

Licensee: Odessa Junior College District, 201 W. University Blvd., Odessa, TX 79764.

Studio: 201 W. University Blvd., Odessa, TX 79764.

Telephone: 915-335-6336. Fax: 915-337-0529.

Technical Facilities: Channel No. 36 (602-608 MHz). Authorized power: 515-kw max. visual, 51.5-kw max. aural. Antenna: 307-ft. above av. terrain, 317-ft. above ground, 3207-ft. above sea level.

Latitude	31°	51'	59"
Longitude	102°	22'	50"

Transmitter: 201 W. University Blvd., Odessa.

Satellite Earth Station: SatCom, 7-meter C-band.

FM Affiliate: KOCV-FM, 5-kw, 91.3 MHz; 300-ft.

Ownership: Odessa Junior College District. Public educational institution.

Began Operation: March 24, 1986.

Represented (legal): Cohn & Marks.

Personnel:

John McCarroll, General Manager.
 AJ Harris, Chief Engineer.
 Doris Roberts, Office Manager/Volunteer Director.
 Cathy Herzog, Development Director.

KHCE
San Antonio
 Ch. 23

Licensee: Hispanic Community Educational TV Inc., 7823 Mary Carolyn, San Antonio, TX 78240.

Studio: 100 N. Loop 1604 W, San Antonio, TX 78232.

Telephones: 512-496-2300; 512-680-1677.

Technical Facilities: Channel No. 23 (524-530 MHz). Authorized power: 1471-kw max. visual. Antenna: 856-ft. above av. terrain, 960-ft. above ground, 1880-ft. above sea level.

Latitude	29°	31'	25"
Longitude	98°	43'	25"

Transmitter: FM Rd. 1560 at Galm Rd.

Ownership: Hispanic Community Educational TV Inc. Delfino Sanchez, pres.; Helen O. Sanchez, v.p.-secy.-treas.

Began Operation: July 9, 1989.

Represented (legal): Gammon & Grange.

Personnel:

Helen Sanchez, General Manager.
 Alfred Saldana Jr., Engineering Director.
 Eric R. Sanchez, Production Director.

KLRN-TV
San Antonio
 Ch. 9

Licensee: Alamo Public Telecommunications Council, Box 9, San Antonio, TX 78291-0009.

Studio: 801 S. Bowie St., San Antonio, TX 78205-3296.

Telephone: 512-270-9000. Fax: 512-270-9015.

Technical Facilities: Channel No. 9 (186-192 MHz). Authorized power: 302-kw visual, 30.8-kw aural. Antenna: 930-ft. above av. terrain, 1051-ft. above ground, 1541-ft. above sea level.

Latitude	29°	19'	33"
Longitude	98°	21'	25"

Transmitter: Calaveras Lake at 9445 S. Foster Rd., San Antonio.

Satellite Earth Station: SatCom, 7-meter C-band; Scientific-Atlanta, Standard Communications receivers.

Ownership: Alamo Public Telecommunications Council. Leonard E. Lawrence, chmn.

Began Operation: September 10, 1962.

Represented (legal): Cohn & Marks.

Personnel:

Joanne Wink, General Manager.
 Sherri Garza, Vice President, Development.
 Lewis Miller, Vice President, Engineering.
 Patricia Alford, Director of Business Administration & Assistant Treasurer.
 Lorraine Olsson, Director of Instructional Television.
 Carlos Freymann III, Director of Public Information.
 Charles Vaughn, Director of Production & Programming.
 Jeannette Sigard, Program Manager.

KCTF
Waco
 Ch. 34

Licensee: Central Texas College, Box 1800, Killeen, TX 76540-9990.

Studio: 600 Austin Ave., Waco, TX 76702.

Mailing Address: Box 304, Waco, TX 76703-0304.

Telephones: 817-757-3434; 800-688-6881. Fax: 817-757-3437.

Technical Facilities: Channel No. 34 (590-596 MHz). Authorized power: 80-kw max. visual. Antenna: 508-ft. above av. terrain, 440-ft. above ground, 1000-ft. above sea level.

Latitude	31°	30'	31"
Longitude	97°	10'	03"

Transmitter: Veterans Administration Hospital grounds, Waco.

Ownership: Central Texas College, educational institution. James R. Anderson, chancellor; Riley J. Simpson, pres.; William L. Shine, v.p.; Mary H. Kiewer, secy.; Marvin A. Mikan, treas.

Began Operation: May 22, 1989.

Represented (legal): Arter & Hadden.

Personnel:

Edward B. Jasuta Jr., General Manager.
 Noel T. Smith, Station Manager.
 Harry Tyler, General Sales Manager & Marketing Director.
 Bill Moss, Chief Engineer.
 Lisa Malasovas, Operations Manager.
 John Wheeler, Program Director.
 Craig Martin, Production Manager.

Utah

KULC
Ogden
 Ch. 9

Licensee: Utah State Board of Regents, University of Utah, Salt Lake City, UT 84112.

Studio: 101 Gardner Hall, University of Utah, Salt Lake City, UT 84112.

Telephone: 801-581-4194.

Technical Facilities: Channel No. 9 (186-192 MHz). Authorized power: 166-kw visual, 16.6-kw aural. Antenna: 2931-ft. above av. terrain, 78-ft. above ground, 8529-ft. above sea level.

Latitude	40°	36'	30"
Longitude	112°	09'	34"

Transmitter: Mt. Vision, Oquirrh Mountains, 17-mi. SW of Salt Lake City.

Satellite Earth Station: Collins, 10-meter; Standard Communications, M/A-Com receivers.

Ownership: University of Utah. Edward N. Ridges, assoc. dir., media services.

Began Operation: December 1, 1986.

Represented (legal): Dow, Lohnes & Albertson.

Public/ETV Stations—Utah

Represented (engineering): Hammett & Edison Inc.

Personnel:

Helen Lacy, General Manager.
Clark W. Rhoads, Technical Services Director.
Kathy Nelson, Program Director.
Douglas Jones, Promotion & Marketing Director.
Larry Smith, Business Manager.

KBYU-TV

Provo

Ch. 11

Licensee: Brigham Young University, Provo, UT 84602.

Studio: Room C-302, Harris Fine Arts Center, Provo, UT 84602.

Telephone: 801-378-3551. Fax: 801-378-5300.

Technical Facilities: Channel No. 11 (198-204 MHz). Authorized power: 162-kw visual, 32.4-kw aural. Antenna: Circularly polarized, 2943-ft. above av. terrain, 89-ft. above ground, 8556-ft. above sea level.

Latitude	40°	36'	28"
Longitude	112°	09'	33"

Transmitter: Mount Vision, approx. 37-mi. NW of Provo.

Multichannel TV Sound: Stereo & separate audio program.

Satellite Earth Stations: Andrew, 10-meter C-band; Scientific-Atlanta, 4.7-meter C-band; Andrew, Scientific-Atlanta receivers.

FM Affiliate: KBYU-FM, 32-kw, 89.1 MHz (No. 206), 2912-ft.

News Service: UPI.

Ownership: Brigham Young University; Rex E. Lee, pres.

Began Operation: November 15, 1965.

Represented (legal): Wilkinson, Barker, Knauer & Quinn.

Represented (engineering): Cohen, Dippell & Everist, P.C.

Personnel:

Thomas A. Griffiths, General Manager.
R. Bruce Reed, Associate General Manager.
Mel Rogers, Station Manager.
Diana Simmons, Program Manager & Assistant Station Manager.
Lynn Edwards, Chief Engineer.
Bill Silcock, News & Public Affairs Manager.
Duane Roberts, Associate News Director.
Sandra Ewing, Public Information Manager.
Jay Sumston, Production Manager.
Bob Gillman, Operations Manager.
Norma Gonzalez-Collett, Development Manager & Assistant Station Manager.
Cathy Twitty, Administrative Services & Personnel Manager.
Darius Gray, Marketing Manager.
Dennis L. Paxman, Business Manager.

KUED

Salt Lake City

Ch. 7

Licensee: University of Utah, Salt Lake City, UT 84112.

Studio: 101 Gardner Hall, University of Utah, Salt Lake City, UT 84112-1107.

Telephone: 801-581-7777. Fax: 801-581-5620.

Technical Facilities: Channel No. 7 (174-180 MHz). Authorized power: 155-kw visual, 24.8-kw aural. Antenna: 3000-ft. above av. terrain, 204-ft. above ground, 8635-ft. above sea level.

Latitude	40°	36'	29"
Longitude	112°	09'	36"

Transmitter: Mount Vision, Oquirrh Mountains, 17-mi. SSW of Salt Lake City.

Multichannel TV Sound: Stereo only.

Satellite Earth Station: Scientific-Atlanta, 10-meter; Standard Components, M/A-Com receivers.

FM Affiliate: KUER, 38-kw, 90.1 MHz (No. 211), 2929-ft.

News Service: NPR.

Ownership: University of Utah. Edward N. Ridges, assoc. dir., media services.

Began Operation: January 20, 1958.

Represented (legal): Dow, Lohnes & Albertson.

Personnel:

Fred C. Espin, General Manager.
Larry S. Smith, Business Manager.
Scott Chaffin, Broadcasting Director.
Clark Rhoads, Technical Services Director.
Margaret Wilson, Development Director.
Mary Dickson, Promotion Director.

Vermont

WETK

Burlington

Ch. 33

Licensee: Vermont ETV Inc., 88 Ethan Allen Ave., Colchester, VT 05446.

Studio: 88 Ethan Allen Ave., Colchester, VT 05446.

Telephone: 802-655-4800.

Technical Facilities: Channel No. 33 (584-590 MHz). Authorized power: 1337-kw max. visual, 133.7-kw aural. Antenna: 2674-ft. above av. terrain, 66-ft. above ground, 4065-ft. above sea level.

Latitude	44°	31'	32"
Longitude	72°	48'	54"

Transmitter: Summit of Mount Mansfield.

Satellite Earth Station: Collins, 10-meter; Standard Communications receivers.

Multichannel TV Sound: Stereo only.

Ownership: Vermont ETV Inc.

Began Operation: October 16, 1967.

Represented (legal): Covington & Burling.

Represented (engineering): Cohen, Dippell & Everist, P.C.

Personnel:

Hope S. Green, President.
Margery H. Swim, Vice President, Broadcasting.
Wayne S. Rosberg, Vice President, Engineering.
John E. King, Vice President, Finance & Administration.
Lee Ann Lee, Vice President, Development.
Ronald A. Whitcomb, Chief Engineer.
Ann Curran, Manager of Marketing & Communications.
Kenneth Schwab, Program Director.

WVER

Rutland

Ch. 28

Licensee: Vermont ETV Inc.

Studio: See WETK, Burlington.

Technical Facilities: Channel No. 28 (554-560 MHz). Authorized power: 247-kw max. visual, 24.7-kw max. aural. Antenna: 1402-ft. above av. terrain, 274-ft. above ground, 2250-ft. above sea level.

Latitude	43°	39'	32"
Longitude	73°	06'	25"

Holds CP for change to 274-kw max. visual, 1407-ft. above av. terrain, 282-ft. above ground, 2257-ft. above sea level. BPET-910115KE.

Transmitter: Summit of Grandpa's Knob, 7-mi. NW of Rutland.

Ownership: Vermont ETV Inc.

Began Operation: March 18, 1968.

Personnel: See WETK, Burlington.

WVTB
St. Johnsbury
 Ch. 20

Licensee: Vermont ETV Inc.

Studio: See WETK, Burlington.

Technical Facilities: Channel No. 20 (506-512 MHz). Authorized power: 42.7-kw visual, 7.76-kw aural. Antenna: 1940-ft. above av. terrain, 131-ft. above ground, 3386-ft. above sea level.

Latitude	44°	34'	16"
Longitude	71°	53'	39"

Holds CP for change to 590-kw max. visual, 1942-ft. above av. terrain, 102-ft. above ground, 3356-ft. above sea level, transmitter to Burke Mountain, 2.8-mi. E of East Burke. BPET-900126KE.

Transmitter: Summit of Burke Mountain.

Ownership: Vermont ETV Inc.

Began Operation: February 26, 1968.

Personnel: See WETK, Burlington.

WVTA
Windsor
 Ch. 41

Licensee: Vermont ETV Inc.

Studio: See WETK, Burlington.

Technical Facilities: Channel No. 41 (632-638 MHz). Authorized power: 1053-kw max. visual, 105.3-kw aural. Antenna: 2245-ft. above av. terrain, 394-ft. above ground, 3254-ft. above sea level.

Latitude	43°	26'	15"
Longitude	72°	27'	09"

Transmitter: Mount Ascutney, Windsor County.

Multichannel TV Sound: Stereo only.

Ownership: Vermont ETV Inc.

Began Operation: March 18, 1968.

Personnel: See WETK, Burlington.

Virginia

WHTJ
Charlottesville
 Ch. 41

(Operates as satellite of WCVE-TV Richmond, VA)

Licensee: Central Virginia Educational Telecommunications Corp., 23 Sesame St., Richmond, VA 23235-0026.

Studio: See WCVE-TV, Richmond.

Telephone: 804-320-1301. Fax: 804-320-8729.

Technical Facilities: Channel No. 41 (632-638 MHz). Authorized power: 251-kw max. visual, 12.5-kw aural. Antenna: 1156-ft. above av. terrain, 278-ft. above ground, 1697-ft. above sea level.

Latitude	37°	58'	58"
Longitude	78°	29'	00"

Transmitter: 3-mi. S of Charlottesville on Carter Mountain.

Ownership: Central Virginia Educational Telecommunications Corp.; A. Prescott Rowe, chmn.

Began Operation: May 19, 1989.

Represented (legal): Wiley, Rein & Fielding.

Represented (engineering): Cohen, Dippell & Everist, P.C.

Personnel:

B. W. Spiller, General Manager.

Dan Vanko, Chief Maintenance Engineer.

WNVC
Fairfax
 Ch. 56

Licensee: Central Virginia Educational Telecommunications Corp., 23 Sesame St., Richmond, VA 23235.

Studio: 8101A Lee Hwy., Falls Church, VA 22042.

Telephone: 703-698-9682. Fax: 703-849-9796.

Technical Facilities: Channel No. 56 (722-728 MHz). Authorized power: 1230-kw max. & 741-kw horizontal visual, 126-kw max. & 74.1-kw horizontal aural. Antenna: 732-ft. above av. terrain, 689-ft. above ground, 1049-ft. above sea level.

Latitude	38°	52'	28"
Longitude	77°	13'	24"

Holds CP for change to 1259-kw max. visual, 705-ft. above av. terrain, 636-ft. above ground, 997-ft. above sea level, transmitter to 8101A Lee Hwy., Falls Church. BPET-901116KE.

Transmitter: Intersection of U.S. 29-211 & I-495, near Merrifield.

Satellite Earth Stations: Collins, 10-meter C-band; Scientific-Atlanta, 4.6-meter C-band; Houston Tracker, 3-meter Ku & C-band; Drake, 2.8-meter C-band.

Ownership: Central Virginia Educational Telecommunications Corp.

Began Operation: June 1, 1983.

Represented (legal): Wiley, Rein & Fielding.

Represented (engineering): Edward F. Lorentz & Associates.

Personnel:

Ken Gardner, Station Manager.

Garr Johnson, Director of Engineering.

Bruce Miller, News Director.

Cicero Cadell, Program Director.

Scott Arnold, Business Manager.

Andy Raab, Marketing Director.

Kathy Acree, Development Director.

Dave Gallagher, Operations Manager.

WNVT
Goldvein
 Ch. 53

Licensee: Central Virginia Educational Telecommunications Corp., 23 Sesame St., Richmond, VA 23235.

Studio: 8101A Lee Hwy., Falls Church, VA 22042.

Telephone: 703-698-9682.

Technical Facilities: Channel No. 53 (704-710 MHz). Authorized power: 2290-kw max. & 1440-kw horizontal visual, 229-kw max. & 144-kw horizontal aural. Antenna: 753-ft. above av. terrain, 619-ft. above ground, 1018-ft. above sea level.

Latitude	38°	37'	42"
Longitude	77°	26'	20"

Transmitter: 15100 Joplin Rd., Independence Hill.

Satellite Earth Station: Collins, 10-meter; Collins receivers.

Ownership: Central Virginia Educational Telecommunications Corp.

Began Operation: March 1, 1972.

Personnel:

Mike Baker, Station Manager.

Garrett Johnson, Director of Engineering.

Public/ETV Stations—Virginia

David Hurd, Chief Engineer.
Mary Sooh, Utilization Supervisor.

WHRO-TV Hampton-Norfolk Ch. 15

Licensee: Hampton Roads Educational Telecommunications Assn. Inc., 5200 Hampton Blvd., Norfolk, VA 23508.

Studio: 5200 Hampton Blvd., Norfolk, VA 23508.

Telephones: 804-489-9476; 804-881-9476. Fax: 804-489-0007.

Technical Facilities: Channel No. 15 (476-482 MHz). Authorized power: 2630-kw max. visual, 263.8-kw max. aural. Antenna: 1006-ft. above av. terrain, 1028-ft. above ground, 1006-ft. above sea level.

Latitude	36°	48'	32"
Longitude	76°	30'	13"

Transmitter: Hwy. 337, 1-mi. S of Driver, VA.

Multichannel TV Sound: Stereo & separate audio program.

Satellite Earth Stations: Transmit/receive Andrew, 10-meter; Comtech, 6-meter Ku-band; DX Antenna, Scientific-Atlanta, Standard Communications receivers.

FM Affiliates: WHRV-FM, 23-kw, 89.5 MHz (No. 208), 730-ft.; WHRO-FM, 23-kw, 90.3 MHz (No. 212), 630-ft.

News Service: AP.

Ownership: Hampton Roads Educational Telecommunications Assn. Inc.

Began Operation: October 2, 1961.

Represented (legal): Cohn & Marks.

Represented (engineering): Moffet, Larson & Johnson Inc.

Personnel:

John R. Morison, President & General Manager.
Kenneth B. Krall, Executive Vice President & Chief Financial Officer.
Lawrence E. Crum, Senior Vice President, Educational Telecommunications.
Keith Masile, Vice President, Engineering Services.
Mita Vail, Vice President, Development & Marketing.
Vianne B. Webb, Vice President, Public Radio Services.
Patrick Arnoux, Vice President, Public Television Services.
Bruce Beale, Director of Television Production.
Bob Boone, Chief Engineer, Television.
Rosalyn Telchroew, Promotion Manager.

WMSY-TV Marion Ch. 52

Licensee: Blue Ridge Public Television Inc., Box 13246, Roanoke, VA 24032.

Studio: See WBRA-TV, Roanoke.

Telephones: 703-344-0991; 800-221-0991. Fax: 703-857-7205.

Technical Facilities: Channel No. 52 (698-704 MHz). Authorized power: 691-kw max. & 372-kw horizontal visual, 173-kw max. & 56.2-kw horizontal aural. Antenna: 1460-ft. above av. terrain, 350-ft. above ground, 3910-ft. above sea level.

Latitude	36°	54'	01"
Longitude	81°	32'	35"

Transmitter: Walker Mountain, W of B. F. Buchanan Hwy., 4-mi. N of Marion.

Ownership: Blue Ridge Public Television Inc. Samuel P. McNeil, pres.; E. V. Rexrode Jr., sr. v.p.-secy.-treas.; C. A. Martin, v.p.

Began Operation: August 1, 1981.

Represented (legal): Cohn & Marks.

Represented (engineering): A. D. Ring & Associates.

Personnel: See WBRA-TV, Roanoke.

WSBN-TV Norton Ch. 47

Licensee: Blue Ridge Public Television Inc., Box 13246, Roanoke, VA 24032.

Studio: See WBRA-TV, Roanoke.

Telephones: 703-344-0991; 800-221-0991. Fax: 703-857-7205.

Technical Facilities: Channel No. 47 (668-674 MHz). Authorized power: 691-kw max. & 245-kw horizontal visual, 173-kw max. & 37.1-kw horizontal aural. Antenna: 1940-ft. above av. terrain, 240-ft. above ground, 4400-ft. above sea level.

Latitude	36°	53'	52"
Longitude	82°	37'	22"

Transmitter: High Knob, Norton.

Ownership: Blue Ridge Public Television Inc. Samuel P. McNeil, pres.; E. V. Rexrode Jr., sr. v.p.-secy.-treas.; C. A. Martin, v.p.

Began Operation: March 30, 1971.

Represented (legal): Cohn & Marks.

Personnel: See WBRA-TV, Roanoke.

WCVE-TV Richmond Ch. 23

Licensee: Central Virginia Educational Telecommunications Corp., 23 Sesame St., Richmond, VA 23235.

Studio: 23 Sesame St., Richmond, VA 23235.

Telephone: 804-320-1301. Fax: 804-320-8729.

Technical Facilities: Channel No. 23 (524-530 MHz). Authorized power: 2290-kw max. & 1350-kw horizontal visual, 204-kw horizontal aural. Antenna: 1080-ft. above av. terrain, 999-ft. above ground, 1346-ft. above sea level.

Latitude	37°	30'	46"
Longitude	77°	36'	06"

Transmitter: 0.41-mi. S of Robious Rd. & 0.85-mi. SE of Robious, VA.

Multichannel TV Sound: Stereo only.

Satellite Earth Stations: Transmit/receive Encom, 9.5-meter C-band; Andrew, 10-meter C-band; Harris, 3-meter C-band; Standard Communications receivers.

FM Affiliate: WCVE-FM.

Ownership: Central Virginia Educational Telecommunications Corp. A. Prescott Rowe, chmn.; Scott C. Arnold, treas.

Began Operation: September 10, 1964.

Represented (legal): Wiley, Rein & Fielding.

Represented (engineering): Cohen, Dippell & Everist, P.C.

Personnel:

B. W. Spiller, General Manager.
Richard Hall, Vice President, Broadcasting.
John A. Prather, Vice President, Engineering.
Daniel T. Vanko, Chief Maintenance Engineer.
Calvin Nunnally, Director of Instructional Television.
Judy Flanders, Public Information Officer.
Roger A. McIntosh, Marketing Director.
Helene Funk, Program Director.

WCWV Richmond Ch. 57

Licensee: Central Virginia Educational Telecommunications Corp., 23 Sesame St., Richmond, VA 23235.

Studio: 23 Sesame St., Richmond, VA 23235.

Telephone: 804-320-1301. Fax: 804-320-8729.

Technical Facilities: Channel No. 57 (728-734 MHz). Authorized power: 1020-kw max. & 457-kw horizontal visual, 91.2-kw horizontal aural. Antenna: 880-ft. above av. terrain, 999-ft. above ground, 1356-ft. above sea level.

Latitude	37°	30'	46"
Longitude	77°	36'	06"

Transmitter: Approx. 100-ft. E of 23 Sesame St., Richmond.

Ownership: Central Virginia Educational Telecommunications Corp.

Began Operation: December 24, 1966.

Personnel: See WCVE-TV, Richmond.

WBRA-TV Roanoke

Ch. 15

Licensee: Blue Ridge Public Television Inc., Box 13246, Roanoke, VA 24032.

Studio: 1215 McNeil Dr. SW, Roanoke, VA 24015.

Telephones: 703-344-0991; 800-221-0991. Fax: 703-857-7205.

Technical Facilities: Channel No. 15 (476-482 MHz). Authorized power: 1820-kw visual, 180-kw aural. Antenna: 2080-ft. above av. terrain, 233-ft. above ground, 3973-ft. above sea level.

Latitude	37°	11'	45"
Longitude	80°	09'	18"

Transmitter: Poor Mountain, 0.7-mi. W of intersection of Rtes. 916 & 612.

Satellite Earth Stations: Andrew, 10-meter Ku & C-band; Harris, 3.5-meter Ku & C-band; Scientific-Atlanta, 3-meter Ku & C-band; Collins, DX Engineering, Scientific-Atlanta receivers.

Multichannel TV Sound: Stereo only.

Ownership: Blue Ridge Public Television Inc. Samuel P. McNeil, pres.; E. V. Rexrode Fr., sr. v.p. & secy.-treas.; C. A. Martin, v.p.

Began Operation: August 1, 1967.

Represented (legal): Cohn & Marks.

Represented (engineering): A. D. Ring & Associates, P.C.

Personnel:

Larry A. Dyer, Executive Vice President & General Manager.
Jon Boettcher, Director of Programming & Production.
Margaret Crouse, Public Relations Manager.
Barbara Landon, Development Director.
Ronald B. Smith, Chief Engineer.
Eric Lear, Traffic Continuity & Promotion Director.

WVPT Staunton

Ch. 51

Licensee: Shenandoah Valley Educational TV, 298 Port Republic Rd., Harrisonburg, VA 22801-3052.

Studio: 298 Port Republic Rd., Harrisonburg, VA 22801-3052.

Telephone: 703-434-5391.

Technical Facilities: Channel No. 51 (692-698 MHz). Authorized power: 525-kw max. & 89.1-kw horizontal visual, 67.6-kw max. & 13.5-kw horizontal aural. Antenna: 2230-ft. above av. terrain, 46-ft. above ground, 4382-ft. above sea level.

Latitude	38°	09'	54"
Longitude	79°	18'	51"

Transmitter: Elliott Knob.

Satellite Earth Stations: Scientific-Atlanta, 10-meter C-band; Comtech, 3.8-meter Ku & C-band; DX Engineering, Standard Communications receivers.

Multichannel TV Sound: Stereo only.

Ownership: Shenandoah Valley Educational TV Corp.

Began Operation: August 29, 1968.

Represented (legal): Covington & Burling.

Represented (engineering): Moffet, Larson & Johnson Inc.

Personnel:

Dr. O. L. Boyd, Chairman.
Arthur E. Albrecht, President.
Sidney A. Smith, Director of Instructional Programming.
Vincent D. O'Connell, Director of Engineering.
Wanda Z. Swecker, Director of Programming.
Jeffrey Scheller, Director of Development.
Cathie Clausen, Promotion Director.

Washington

KCKA Centralia

Ch. 15

Licensee: Tacoma School District No. 10, 1101 S. Yakima Ave., Tacoma, WA 98405.

Studio: See KTPS, Tacoma, WA.

Telephone: 206-596-1528.

Technical Facilities: Channel No. 15 (476-482 MHz). Authorized power: 537-kw visual, 64.6-kw aural. Antenna: 1140-ft. above av. terrain, 234-ft. above ground, 1681-ft. above sea level.

Latitude	46°	33'	16"
Longitude	123°	03'	26"

Transmitter: Crego Hill, 12-mi. SW of Centralia.

Ownership: Tacoma School District No. 10.

Began Operation: October 2, 1982.

Represented (legal): Wiley, Rein & Fielding.

Represented (engineering): Kenneth Williams Jr.

Personnel: See KTPS, Tacoma, WA.

KWSU-TV Pullman

Ch. 10

Licensee: Washington State University, KWSU Radio-TV Services, Murrow Communications Center, Pullman, WA 99164-2530.

Studio: Edward R. Murrow Communications Center, Washington State University, Pullman, WA 99164-2530.

Telephone: 509-335-6588. Fax: 509-335-3772.

Technical Facilities: Channel No. 10 (192-198 MHz). Authorized power: 117-kw visual, 11.7-kw aural. Antenna: 1350-ft. above av. terrain, 300-ft. above ground, 3900-ft. above sea level.

Latitude	46°	51'	43"
Longitude	117°	10'	26"

Transmitter: Kamiak Butte, 4-mi. SW of Palouse, 9-mi. N of Pullman.

Satellite Earth Station: Collins, 10-meter; Collins receivers.

AM Affiliate: KWSU, 5-kw, 1250 kHz.

FM Affiliate: KRFA-FM, 1.5-kw, 91.7 MHz.

Ownership: Washington State University. Louis H. Pepper, pres., Board of Regents.

Began Operation: September 24, 1962.

Represented (legal): Cohn & Marks.

Personnel:

Dennis Haarsager, General Manager.
John Hedrick, Traffic Manager.
John Gray, Director of Engineering.
Janet Gross, Graphic Designer.

Public/ETV Stations—Washington

Warren Wright, Program Manager.
Karen Olstad, Director of Finance & Administration.
Elizabeth Carroll, Director of Development.

KTNW Richland Ch. 31

Licensee: Washington State University, Murrow Communications Center, KWSU Radio-TV Services, Pullman, WA 99164-2530.

Studio: 100 Sprout Rd., Richland, WA 99352.

Telephone: 509-335-6588. Fax: 509-335-3772.

Technical Facilities: Channel No. 31 (572-578 MHz). Authorized power: 70.5-kw max. & 21.19-kw horizontal visual, 5.72-kw max. & 2.12-kw horizontal aural. Antenna: 1214-ft. above av. terrain, 56-ft. above ground, 2247-ft. above sea level.

Latitude	46°	06'	23"
Longitude	119°	07'	50"

Transmitter: Jump Off Joe Butte, 8-mi. south of Kennewick.

AM Affiliate: KWSU-AM.

FM Affiliate: KFAE-FM, 100-kw, 89.1 MHz.

Ownership: Washington State University.

Began Operation: October 18, 1987.

Represented (legal): Cohn & Marks.

Personnel:

Ruth Smith, Development Manager.
See KWSU-TV, Pullman.

KCTS-TV Seattle Ch. 9

Licensee: KCTS Association, 401 Mercer St., Seattle, WA 98109.

Studio: 401 Mercer St., Seattle, WA 98109.

Telephone: 206-728-6463.

Technical Facilities: Channel No. 9 (186-192 MHz). Authorized power: 316-kw visual, 51-kw aural. Antenna: 827-ft. above av. terrain, 545-ft. above ground, 1000-ft. above sea level.

Latitude	47°	36'	58"
Longitude	122°	18'	28"

Transmitter: 1611 18th Ave.

Multichannel TV Sound: Stereo only.

Satellite Earth Stations: Andrew, 10-meter C-band; Microdyne, 4.5-meter C-band; Collins, Scientific-Atlanta receivers.

Ownership: KCTS Television. E. Kenneth Solid, chmn.; Jane Carlson Williams, vice chmn.; James Collier, secy.; Michael J. Cole, treas.

Began Operation: December 7, 1954.

Represented (legal): Dow, Lohnes & Albertson.

Represented (engineering): John F. X. Browne & Associates P.C.

Personnel:

Burnell Clark, President & Chief Executive Officer.
Tom Howe, Senior Vice President & Station Manager.
Walker Parsons, Senior Vice President, Finance & Administration.
Ernest E. Neumann, Vice President, Technical Planning.
Dorothy Paton, Vice President, Marketing & Development.
Barry Mitzman, Executive Producer, Current Affairs.
Sharon Babcock, Director, Educational Services.
Pam Sempel, Director, Personnel & Employee Services.
Michelle Barry, Promotion Director.

KSPS-TV Spokane Ch. 7

Licensee: Spokane School District No. 81, N. 200 Bernard St., Spokane, WA 99201.

Studio: S. 3911 Regal St., Spokane, WA 99203.

Telephone: 509-353-5777. Fax: 509-456-8785.

Technical Facilities: Channel No. 7 (174-180 MHz). Authorized power: 316-kw visual, 63.2-kw aural. Antenna: 1830-ft. above av. terrain, 595-ft. above ground, 4225-ft. above sea level.

Latitude	47°	34'	34"
Longitude	117°	17'	58"

Transmitter: South end of Krell Hill.

Satellite Earth Station: Collins, 10-meter; Collins, Scientific-Atlanta receivers.

Ownership: Spokane School District No. 81.

Began Operation: April 24, 1967.

Represented (legal): Wheeler & Wheeler.

Personnel:

Claude L. Kistler, General Manager.
William R. Stanley, Program Manager.
Gary Baker, Chief Engineer.

KTPS Tacoma Ch. 28

Licensee: Tacoma School District No. 10, Central Administration Bldg., 8th & Tacoma Ave., Box 1357, Tacoma, WA 98402.

Studio: 1101 S. Yakima Ave., Tacoma, WA 98405.

Telephone: 206-596-1528.

Technical Facilities: Channel No. 28 (554-560 MHz). Authorized power: 679-kw visual, 113.18-kw aural. Antenna: 760-ft. above av. terrain, 504-ft. above ground, 900-ft. above sea level.

Latitude	47°	16'	41"
Longitude	122°	30'	42"

Transmitter: 5544 N. 35th St., Tacoma.

Satellite Earth Stations: Andrew, 4.6-meter C-band; Collins, 10-meter; Collins, Standard Communications receivers.

FM Affiliate: KTPS-FM, 7.93-kw, 91.7 MHz (No. 219), 553-ft.

Ownership: Tacoma School District No. 10.

Began Operation: September 25, 1961 on Ch. 62. Switched to Ch. 28 September 1982.

Represented (legal): Wiley, Rein & Fielding.

Represented (engineering): Kenneth Williams Jr.

Personnel:

Ron Lively, Station Manager.
Debbie Emond, Supervisor, Programming & Finances.
Al Bednarczyk, Chief Engineer.
Lori Vand, Promotion Director.

KYVE-TV Yakima Ch. 47

Licensee: Central Washington Assn. for Public Telecommunications.

Studio: 1105 S. 15th Ave., Yakima, WA 98902-5399.

Telephone: 509-452-4700.

Technical Facilities: Channel No. 47 (668-674 MHz). Authorized power: 550-kw visual, 55-kw aural. Antenna: 920-ft. above av. terrain, 137-ft. above ground, 2109-ft. above sea level.

Latitude	46°	31'	58"
Longitude	120°	30'	33"

Transmitter: Ahtanum Ridge Rd., 2-mi. SW of Union Gap.

Satellite Earth Station: Collins, 10-meter; Collins receivers.

Ownership: Central Washington Assn. for Public Telecommunications.

Began Operation: November 1, 1962.

Personnel:

Warren D. Starr, General Manager.
 Rod Venable, Chief Engineer.
 Roberta Brown, Business Manager.
 Jeff Wasson, Operations Manager.
 Anka Tanner, Traffic.
 Dianne Ulrich, Program Director.
 Barbara Greco, Promotion Director.
 Ray Martin, Production Manager.
 Rick Spencer, Production Assistant.
 Allan Webster, Assistant Maintenance Engineer.
 Laurie Huber, Development Assistant.
 Tamara Donahue, Membership.
 Teresa Silva, Secretary.
 Anthony Wells, Master Control Operator.
 Elias Moreno, Master Control Operator.
 Jack Morris, Master Control Operator.

West Virginia

WSWP-TV

Grandview

Ch. 9

Licensee: West Virginia Educational Bcstg. Authority, 600 Capitol St., Charleston, WV 25301.

Studio: Airport Rd., Beckley, WV 25802-2831.

Telephone: 304-255-1501.

Technical Facilities: Channel No. 9 (186-192 MHz). Authorized power: 316-kw visual, 63.2-kw aural. Antenna: 1000-ft. above av. terrain, 488-ft. above ground, 3448-ft. above sea level.

Latitude	37°	53'	46"
Longitude	80°	59'	21"

Transmitter: Mann Mountain, approx. 1.1-mi. W of Layland.

Satellite Earth Stations: Andrew, 10-meter C-band; Microdyne, 5-meter C-band; Collins, Microdyne receivers.

Ownership: West Virginia Educational Bcstg. Authority. Cynthia L. Geary, chmn.; Kenneth A. Jarvis, exec. dir.

Began Operation: November 1, 1970.

Represented (legal): Blair, Joyce & Silva.

Represented (engineering): Moffet, Larson & Johnson Inc.

Personnel:

Donn Rogosin, General Manager.
 H. Leon Drye, Chief Engineer.
 Rita Ray, Program Director.
 Matt Stanley, Community Relations Director.
 Rovena Ward, Controller.

WPBY-TV

Huntington

Ch. 33

Licensee: West Virginia Educational Bcstg. Authority, 600 Capitol St., Charleston, WV 25301.

Studios: 1615 3rd Ave., Huntington, WV 25776-7366.; 301 Blackwood Ave., Nitro, WV 25143.

Mailing Address: Box 7366, Huntington, WV 25776-7366.

Telephones: 304-696-6630; 304-722-2993. Fax: 304-696-4343.

Technical Facilities: Channel No. 33 (584-590 MHz). Authorized power: 1037-kw max. & 398-kw horizontal visual, 103.7-kw max. & 39.8-kw horizontal aural. Antenna: 1238-ft. above av. terrain, 1044-ft. above ground, 1984-ft. above sea level.

Latitude	38°	29'	41"
Longitude	82°	12'	03"

Transmitter: Barker Ridge, near Milton, WV.

Satellite Earth Station: Collins, 10-meter; Collins receivers.

Ownership: West Virginia Educational Bcstg. Authority. Cynthia L. Geary, chmn.; Kenneth A. Jarvis, exec. dir.

Began Operation: July 14, 1969.

Represented (legal): Cohn & Marks.

Represented (engineering): Moffet, Larson & Johnson Inc.

Personnel:

Thomas Holleron, General Manager.
 Carol J. Brodrick, Program Manager.
 Gloria Nash, Acting Business Manager.
 Jo Ellen Stephens, Development Director.
 William Russell, School Services Director.
 William Kelley, Nitro Studio Manager.
 James Hultin, Senior Producer.
 Sally Carleo, Public Information Director.

WNPB-TV

Morgantown

Ch. 24

Licensee: West Virginia Educational Bcstg. Authority, 600 Capitol Street, Charleston, WV 25301.

Studio: 191 Scott Ave., Morgantown, WV 26505.

Mailing Address: Box TV-24, Morgantown, WV 26507.

Telephone: 304-293-6511. Fax: 304-293-6511.

Technical Facilities: Channel No. 24 (530-536 MHz). Authorized power: 2333-kw max. visual, 233.8-kw max. aural. Antenna: 1500-ft. above av. terrain, 518-ft. above ground, 3114-ft. above sea level.

Latitude	39°	41'	45"
Longitude	79°	45'	45"

Transmitter: Adjacent to Sand Springs Lookout Tower.

Satellite Earth Stations: Andrew, 10-meter C-band; Orban, 5-meter Ku & C-band; Collins, Standard Communications receivers.

Ownership: West Virginia Educational Bcstg. Authority. Cynthia L. Geary, chmn.; Kenneth A. Jarvis, exec. dir.

Began Operation: February 23, 1969.

Represented (legal): Cohn & Marks.

Represented (engineering): Moffet, Larson & Johnson Inc.

Personnel:

Philip L. Willis, General Manager.
 Michael A. Galik, Director of Engineering.
 Albert H. Prichard, Director of Programming & Production.
 Joyce C. Wanstreet, Development Director.
 Ross Watne, Production Manager.
 Ronald L. Springer, Underwriting/Advertising Manager.
 Judith A. Parker, Director of Instructional Services.
 Carolyn F. Lewis, Director of Public Information & Graphic Design.
 Carolyn M. McDaniel, Director of Financial Management & Personnel.
 Laura K. Kuhns, Administrative Assistant.
 Charolette J. Bolyard, Traffic Manager.
 Danny Wilson, Engineering Maintenance Manager.
 James Belt, Engineering Operations Manager.

Wisconsin

**WPNE
Green Bay**

Ch. 38

Licensee: Educational Communications Board, 3319 W. Beltline Hwy., Madison, WI 53713-4296.

Studio: 101 S. University Circle Drive, Green Bay, WI 54302.

Telephones: 414-465-2675; 608-273-5500. Fax: 608-273-5411.

Technical Facilities: Channel No. 38 (614-620 MHz). Authorized power: 1078-kw max. & 912-kw horizontal visual, 45.6-kw aural. Antenna: 1100-ft. above av. terrain, 1140-ft. above ground, 2044-ft. above sea level.

Latitude	44°	24'	35"
Longitude	88°	00'	05"

Transmitter: Scray's Hill, 3.8-mi. SE of DePere.

Satellite Earth Stations: Transmit/receive Andrew, 5-meter Ku-band; Andrew, 11-meter C-band; Collins receivers.

News Services: AP, UPI.

Ownership: Wisconsin Educational Communications Board.

Began Operation: September 11, 1972.

Represented (legal): Dow, Lohnes & Albertson.

Represented (engineering): Evans Associates.

Personnel:

- Paul M. Norton, Executive Director & General Manager.
- Larry Dickerson, Deputy Director.
- Richard Lawson, Associate Director of Television.
- Byron Knight, Program/Operations Director.
- Michael Bridgeman, Promotion Director.
- Larry Long, Network Representative, WPNE-TV.
- James Kissinger, Network Representative, WHWC-TV.
- James Steinbach, Director, Programming & Production.
- Nancy Bauer, Instructional Programming Director.
- William Woods, Director of Engineering.
- William Estes, Public Information Director.
- Ted Tobie, Director, Administrative Services.

**WHLA-TV
La Crosse**

Ch. 31

Licensee: Educational Communications Board, 3319 W. Beltline Hwy., Madison, WI 53713-4296.

Studio: See WPNE, Green Bay.

Telephone: 608-273-5500. Fax: 608-273-5411.

Technical Facilities: Channel No. 31 (572-578 MHz). Authorized power: 1200-kw max. & 955-kw horizontal visual, 60-kw aural. Antenna: 1143-ft. above av. terrain, 831-ft. above ground, 2045-ft. above sea level.

Latitude	43°	48'	17"
Longitude	91°	22'	06"

Transmitter: County Hwy. 25 & Tschumper Ridge Rd., La Crescent, MN.

Ownership: Wisconsin Educational Communications Board.

Began Operation: December 3, 1973.

Represented (legal): Dow, Lohnes & Albertson.

Represented (engineering): Evans Associates.

Personnel: See WPNE, Green Bay.

**WHA-TV
Madison**

Ch. 21

Licensee: Board of Regents of the University of Wisconsin System, Vilas Communications Hall, Madison, WI 53706.

Studio: 821 University Ave., Madison, WI 53706.

Mailing Address: 821 University Ave., Madison, WI 53706.

Telephone: 608-263-2121. TWX: 910-286-2764. Fax: 608-263-9763.

Technical Facilities: Channel No. 21 (512-518 MHz). Authorized power: 759-kw max. & 339-kw horizontal visual, 150-kw max. & 67.6-kw horizontal aural. Antenna: 1250-ft. above av. terrain, 1200-ft. above ground, 2245-ft. above sea level.

Latitude	43°	03'	18"
Longitude	89°	28'	42"

Holds CP for change to 1025.8-kw max. visual, 102.5-kw max. aural, 1529-ft. above av. terrain, 1418-ft. above ground, 2513-ft. above sea level; lat. 43° 03' 20", long. 89° 32' 07", transmitter to 6963 Mineral Point Rd., Verona. BPET-850215LQ.

Transmitter: 5702 Tokay Blvd., Madison.

Satellite Earth Station: Collins, 10-meter; Collins receivers.

AM Affiliate: WHA, 5-kw, 970 kHz.

News Services: AP, UPI.

Ownership: Board of Regents of the University of Wisconsin.

Began Operation: May 3, 1954.

Represented (legal): Dow, Lohnes & Albertson.

Personnel:

- Luke Lamb, General Manager & Director of Telecommunications.
- Byron Knight, Director of Television.
- David Iverson, News Director.
- Ken Dixon, Chief Engineer.
- James Steinbach, Program Director.
- Michael Bridgeman, Promotion Director.
- Owen Holcomb, Business Manager.

**WHWC-TV
Menomonie**

Ch. 28

Licensee: Educational Communications Board, 3319 W. Beltline Hwy., Madison, WI 53713.

Studio: See WPNE, Green Bay.

Administrative Office: Room 205, Communications Center, Menomonie, WI 54751.

Telephone: 715-232-2628.

Technical Facilities: Channel No. 28 (554-560 MHz). Authorized power: 1094-kw max. & 871-kw horizontal visual, 54.5-kw aural. Antenna: 1150-ft. above av. terrain, 1196-ft. above ground, 2176-ft. above sea level.

Latitude	45°	02'	47"
Longitude	91°	51'	42"

Transmitter: 2.3-mi. NE of Wheeler.

News Services: AP, UPI.

Ownership: Wisconsin Educational Communications Board.

Began Operation: November 16, 1973.

Represented (legal): Dow, Lohnes & Albertson.

Personnel:

- Jim Kissinger, Regional Representative.
- Syl Thomas, Regional Secretary.
- Bill Wiese, Public Information Officer.

WMVS
Milwaukee
Ch. 10

Licensee: Milwaukee Area District Board of Vocational, Technical & Adult Education, 1036 N. 8th St., Milwaukee, WI 53233.

Studio: 1036 N. 8th St., Milwaukee, WI 53233.

Telephone: 414-271-1036. **Fax:** 414-225-1895.

Technical Facilities: Channel No. 10 (192-198 MHz). Authorized power: 309-kw visual, 30.9-kw aural. Antenna: 1010-ft. above av. terrain, 1101-ft. above ground, 1732-ft. above sea level.

Latitude	43°	05'	48"
Longitude	87°	54'	19"

Transmitter: 0.5-mi. N of E. Capitol Dr. on N. Humboldt Ave. Extended.

Multichannel TV Sound: Stereo & separate audio program.

Satellite Earth Station: Collins, 10-meter; Collins, Rockwell, Scientific-Atlanta, Standard Communications receivers.

Ownership: Milwaukee Area District Board. Marlene Johnson, chmn.; Francis Elliott, vice chmn.

Began Operation: October 28, 1957.

Represented (legal): Dow, Lohnes & Albertson.

Personnel:

- William Bryce Combs, Program Production Manager.
- David C. Felland, Director of Engineering and Operations.
- Tom Dvorak, Program Scheduling Manager.
- Lamont McLaughlin, Development Manager.
- Joe Smith, News Director.
- Gary Beler, Public Information Manager.

WMVT
Milwaukee
Ch. 36

Licensee: Milwaukee Area District Board of Vocational, Technical & Adult Education, 1036 N. 8th St., Milwaukee, WI 53233.

Studio: See WMVS, Milwaukee.

Telephone: 414-271-1036. **Fax:** 414-225-1895.

Technical Facilities: Channel No. 36 (602-608 MHz). Authorized power: 2340-kw max. & 1230-kw horizontal visual, 234-kw max. & 123-kw horizontal aural. Antenna: 890-ft. above av. terrain, 1101-ft. above ground, 1732-ft. above sea level.

Latitude	43°	05'	48"
Longitude	87°	54'	19"

Transmitter: 0.5-mi. N of E. Capitol Dr. on N. Humboldt Ave. Extended.

Satellite Earth Stations: Collins, 10-meter C-band; Collins, 5-meter Ku-band; Collins, 3-meter Ku-band; Collins, Standard Communications receivers.

Multichannel TV Sound: Stereo only.

Ownership: Milwaukee Area District Board.

Began Operation: December 20, 1962.

Represented (legal): Dow, Lohnes & Albertson.

Personnel:

- Kathleen Lenhardt, Manager of Program Scheduling.
- See also WMVS, Milwaukee.

WLEF-TV
Park Falls
Ch. 36

Licensee: Educational Communications Board, 3319 W. Beltline Hwy., Madison, WI 53713.

Studio: See WPNE, Green Bay.

Telephones: 414-465-2675; 608-273-5500. **Fax:** 608-273-5411.

Technical Facilities: Channel No. 36 (602-608 MHz). Authorized power: 741-kw visual, 37.1-kw aural. Antenna: 1468-ft. above av. terrain, 1471-ft. above ground, 3049-ft. above sea level.

Latitude	45°	56'	43"
Longitude	90°	16'	28"

Transmitter: 8.2-mi. E of Park Falls.

Ownership: Wisconsin Educational Communications Board.

Began Operation: December 5, 1977.

Represented (legal): Dow, Lohnes & Albertson.

Represented (engineering): Evans Associates.

Personnel: See WPNE, Green Bay.

WHRM-TV
Wausau
Ch. 20

Licensee: Educational Communications Board, 3319 W. Beltline Hwy., Madison, WI 53713.

Studio: See WPNE, Green Bay.

Telephone: 608-273-5500. **Fax:** 608-273-5411.

Technical Facilities: Channel No. 20 (506-512 MHz). Authorized power: 724-kw visual, 36.2-kw aural. Antenna: 980-ft. above av. terrain, 647-ft. above ground, 2549-ft. above sea level.

Latitude	44°	55'	14.30"
Longitude	89°	41'	30.60"

Holds CP for change to 1437.3-kw max. visual, 985-ft. above av. terrain, 361-ft. above ground, 2263-ft. above sea level. BPET-890105KE.

Transmitter: Rib Mountain, 4-mi. SW of Wausau.

Satellite Earth Station: Andrew, 11-meter C-band; Collins receivers.

Ownership: Wisconsin Educational Communications Board.

Began Operation: October 25, 1975.

Represented (legal): Dow, Lohnes & Albertson.

Represented (engineering): Evans Associates.

Personnel: See WPNE, Green Bay.

Wyoming

KCWC-TV
Lander-Riverton
Ch. 4

Licensee: Central Wyoming College, 2660 Peck Ave., Communications Complex, Riverton, WY 82501.

Studio: Central Wyoming College, Communications Complex, Riverton, WY 82501.

Telephone: 307-856-9291. **Fax:** 307-856-9291.

Technical Facilities: Channel No. 4 (66-72 MHz). Authorized power: 100-kw visual, 10-kw aural. Antenna: 1515-ft. above av. terrain, 287-ft. above ground, 9172-ft. above sea level.

Latitude	42°	34'	59"
Longitude	108°	42'	36"

Transmitter: 1.5-mi. due N of Hwy. 28 on Limestone Mountain, Atlantic City.

Satellite Earth Station: Daisat, 7-meter C-band; Scientific-Atlanta receivers.

Ownership: Central Wyoming College. Dr. Joanne McFarland, pres.

Began Operation: May 10, 1983.

Public/ETV Stations—Wyoming

Represented (legal): Fletcher, Heald & Hildreth.

Represented (engineering): Robert A. Jones.

Personnel:

Gregory Ray, General Manager.
Roger Hicks, Chief Engineer.
Ruby Calvert, Program Director.
Shirley Walton, Office Manager.

Guam

KGTF

Agana

Ch. 12

Licensee: Guam Educational Telecommunications Corp., Box 21449, Guam Main Facility, GU 96921.

Studio: Mangilao Municipality.

Telephones: 671-734-2207; 671-734-3476. Fax: 671-734-5483.

Technical Facilities: Channel No. 12 (204-210 MHz). Authorized power: 27.6-kw visual, 5.5-kw aural. Antenna: 199-ft. above av. terrain, 187-ft. above ground, 467-ft. above sea level.

Latitude	13°	26'	13"
Longitude	144°	48'	17"

Transmitter: Mangilao.

Ownership: Guam Educational Telecommunications Corp.

Began Operation: October 30, 1970.

Represented (legal): Cohn & Marks.

Personnel:

Joseph E. Tighe, Chief Executive Officer & General Manager.
Doris Gallo, Television Program Coordinator.
Messengel Diaz, Television Engineer.
Howard E. Davis, Station Manager.
Benny T. Flores, Development Director.
Ginger S. Underwood, Administrative Officer.

Puerto Rico

WELU

Aguadilla

Ch. 32

Licensee: Consumer Educational Research & Development Center, 1386 N. Reagan St., San Benito, TX 78586.

Studio: Rd. 411, Atalaya Park, Aguadilla

Telephone: 809-724-5311.

Technical Facilities: Channel No. 32 (578-584 MHz). Authorized power: 9.3-kw max. visual, 0.93-kw max. aural. Antenna: 950-ft. above av. terrain, 55-ft. above ground, 1177-ft. above sea level.

Latitude	18°	18'	46"
Longitude	67°	11'	09"

Transmitter: 0.5-mi. off Rd. 411, Atalaya Peak.

Ownership: Consumer Educational Research & Development Center. Israel Rodriguez, pres.; Dan Rodriguez, treas.

Began Operation: June 1, 1987.

Represented (engineering): Agape TV Media (San Benito, TX).

WUJA

Caguas

Ch. 58

Licensee: Caguas Educational TV Inc., Valle Arriba Heights, B-1 Flamboyant Urb, Carolina, PR 00630.

Studio: Box 6556, Caguas, PR 00626.

Telephone: 809-750-4090.

Technical Facilities: Channel No. 58 (734-740 MHz). Authorized power: 55-kw max. visual, 5.5-kw max. aural. Antenna: 1078-ft. above av. terrain, 110-ft. above ground, 1782-ft. above sea level.

Latitude	18°	16'	40"
Longitude	66°	06'	38"

Holds CP for change to 98.8-kw max. visual, 9.88-kw max. aural. BPET-870414KI.

Transmitter: NW of city of Caguas on Rd. 173.

Ownership: Caguas Educational TV Inc.

Began Operation: October 27, 1985.

Represented (engineering): Agape TV Media.

Personnel:

Rodolfo Font, General Manager.

WMTJ

Fajardo

Ch. 40

Licensee: Ana G. Mendez Educational Foundation, Box 21345, Rio Piedras, PR 00928.

Studio: Box 21345, Rio Piedras, PR 00928.

Telephones: 809-766-2600; 809-766-2604. Fax: 809-250-8546.

Technical Facilities: Channel No. 40 (626-632 MHz). Authorized power: 209-kw max. visual, 8.91-kw max. aural. Antenna: 2750-ft. above av. terrain, 205-ft. above ground, 3434-ft. above sea level.

Latitude	18°	16'	34"
Longitude	66°	05'	39"

Holds CP for change to 388-kw max. visual, 2772-ft. above av. terrain, 151-ft. above ground, 3448-ft. above sea level; lat. 18° 18' 36", long. 65° 47' 41", transmitter to PRTC communications facility, El Yunque, approximately 0.7-mi. NW of Fuente, Rio Grande. BPET-900117KH.

Transmitter: 500-yds. W of El Yunque Peak, Rio Grande.

Satellite Earth Station: Vertex, 13-meter C-band; Harris receivers.

News Service: UPI.

Ownership: Ana G. Mendez Educational Foundation. Dr. Emilio Torres Reyes, chmn.; Jose Mendez, pres.; Luis Perez, v.p.; Ana I. Noriega, v.p.

Began Operation: February 1, 1985.

Represented (legal): Dow, Lohnes & Albertson.

Represented (engineering): John F. X. Browne & Associates, P.C.

Personnel:

Jose Echegaray, General Manager.
Ariel Diaz, Chief Engineer.
Jose Torres, News Producer.
Felix Vega, Program Director.
Arnaldo Hernandez, Promotion Director.
Carmen Pujols, Business Manager.
Edna Schmidt, Marketing Director.
Adalberto Morales, Production Manager.

Virgin Islands—Public/ETV Stations

WIPM-TV

Mayaguez

Ch. 3

Licensee: Puerto Rico Public Bcstg. Corp., Hato Rey, PR 00919.

Studio: Post St., 502-S, Mayaguez, PR 00709.

Telephone: 809-834-0164.

Technical Facilities: Channel No. 3 (60-66 MHz). Authorized power: 72.4-kw visual, 7.24-kw aural. Antenna: 2274-ft. above av. terrain, 383-ft. above ground, 3335-ft. above sea level.

Latitude	18°	09'	00"
Longitude	66°	59'	00"

Holds CP for change to 81.3-kw max. visual, 2267-ft. above av. terrain, 322-ft. above ground, 3274-ft. above sea level. BPET-900116KE.

Transmitter: Hwy. 120, 2.2-mi. S of Maricao, PR.

News Services: AP, UPI.

Ownership: Commonwealth of Puerto Rico.

Began Operation: March 19, 1961.

Represented (legal): Covington & Burling.

Personnel:

Eliezer Caro Martinez, Director, WIPM-TV.
See also WIPR-TV, San Juan.

WQTO

Ponce

Ch. 26

Licensee: Ana G. Mendez Educational Foundation, Box 21345, Rio Piedras, PR 00928.

Studio: RD 176, Km 0.3, Rio Piedras, PR 00928.

Telephone: 809-766-2600. Fax: 809-250-8546.

Technical Facilities: Channel No. 26 (542-548 MHz). Authorized power: 437-kw max. visual, 38-kw max. aural. Antenna: 991-ft. above av. terrain, 213-ft. above ground, 2247-ft. above sea level.

Latitude	18°	04'	50"
Longitude	66°	44'	54"

Transmitter: 2.3-mi. NW of Penuelas.

Satellite Earth Station: Vertex, 13-meter C-band; Harris receivers.

News Service: UPI.

Ownership: Ana G. Mendez Educational Foundation. See WMTJ, Fajardo, PR.

Began Operation: November 26, 1986.

Represented (legal): Dow, Lohnes & Albertson.

Represented (engineering): John F. X. Browne & Associates P.C.

Personnel: See WMTJ, Fajardo, PR.

WIPR-TV

San Juan

Ch. 6

Licensee: Puerto Rico Public Bcstg. Corp., Hato Rey, PR 00919.

Studio: Hostos Ave., Hato Rey, PR 00919.

Telephone: 809-764-2036.

Technical Facilities: Channel No. 6 (82-88 MHz). Authorized power: 58.9-kw max. visual. Antenna: 2707-ft. above av. terrain, 889-ft. above ground, 3845-ft. above sea level.

Latitude	18°	06'	42"
Longitude	66°	03'	05"

Transmitter: State Road 184, Cerro La Santa Peak, Patillas, PR.

Multichannel TV Sound: Stereo & separate audio program.

Satellite Earth Stations: Transmit/receive Collins, 10-meter; Collins, Rockwell receivers.

AM Affiliate: WIPR, 10-kw, 940 kHz.

FM Affiliate: WIPR-FM, 135-kw, 91.3 MHz (No. 217), 2865-ft.

News Services: AP, UPI.

Ownership: Commonwealth of Puerto Rico.

Began Operation: January 6, 1958.

Represented (legal): Covington & Burling.

Personnel:

Agustin Mercado Rosa, General Manager.
Samuel Santiago, Administrative Officer.

Virgin Islands

WTJX-TV

Charlotte Amalie

Ch. 12

Licensee: Virgin Islands Public Television System, Box 7879, St. Thomas, VI 00801.

Studio: Barbel Plaza, Charlotte Amalie, St. Thomas, VI.

Telephone: 809-774-6255. Fax: 809-774-7092.

Technical Facilities: Channel No. 12 (204-210 MHz). Authorized power: 29-kw visual, 2.9-kw aural. Antenna: 1476-ft. above av. terrain, 111-ft. above ground, 1585-ft. above sea level.

Latitude	18°	21'	26"
Longitude	64°	56'	50"

Transmitter: Signal Hill, 1.3-mi. NW of Charlotte Amalie.

Satellite Earth Station: Collins, 10-meter; Collins, Rockwell receivers.

Ownership: Government of the U.S. Virgin Islands. Board of Directors: Patrick N. Williams, chrm.; James Southerland, treas.

Began Operation: August 29, 1972.

Represented (legal): Schwartz, Woods & Miller.

Represented (engineering): Kessler & Gehman Associates.

Personnel:

Calvin F. Bastian, General Manager.
Lori Elskoe, Editor & Public Information Director.
Helen Gabriel, Business Manager.
Ron Traina, Chief Engineer.

Foreign Language Programming on U.S. Commercial TV Stations

- KNTV, San Jose, CA**—Spanish 30 minutes per week.
- KSTS, San Jose, CA**—Spanish 100 hours per week.
- KMSG-TV, Sanger-Fresno, CA**—Spanish 85 hours per week.
- KPST-TV, Vallejo, CA**—Chinese 21 hours per week.
- KKTV, Colorado Springs-Pueblo, CO**—Spanish 30 minutes per week.
- KDVR, Denver, CO**—Spanish 2 hours per week.
- KUBD, Denver, CO**—Spanish 63 hours per week.
- WFSB, Hartford, CT**—Spanish 30 minutes per week.
- WTIC-TV, Hartford, CT**—Spanish 3.5 hours per week.
- WVIT, New Britain-Hartford, CT**—Spanish 1 hour per week.
- WTGI-TV, Wilmington, DE**—Spanish 47 hours per week, Italian 22 hours per week, Korean 12 hours per week.
- WCLF, Clearwater, FL**—Spanish 1 hour per week, Greek 1 hour per week, French 15 minutes per week.
- WTGL-TV, Cocoa, FL**—Spanish 2 hours per week.
- WSCV, Fort Lauderdale, FL**—Spanish 124 hours per week.
- WLTW, Miami, FL**—Spanish 168 hours per week.
- WAGA-TV, Atlanta, GA**—Spanish 30 minutes per week.
- WVEU, Atlanta, GA**—Japanese 2.5 hours per week.
- KHBC-TV, Hilo, HI**—Japanese 6 hours per week.
- KBFD, Honolulu, HI**—Korean 76 hours per week, Filipino 1 hour per week, Chinese 8 hours per week.
- KHAI-TV, Honolulu, HI**—Japanese 30 hours per week, Filipino 1 hour per week, Korean 6 hours per week.
- KHNL, Honolulu, HI**—Japanese 6 hours per week.
- WCFC-TV, Chicago, IL**—Spanish 2.5 hours per week, Greek 30 minutes per week, Italian 30 minutes per week.
- WCIU-TV, Chicago, IL**—Spanish 60 hours per week.
- WFLD, Chicago, IL**—Spanish 1 hour per week.
- WGN-TV, Chicago, IL**—Spanish 30 minutes per week.
- WSNS-TV, Chicago, IL**—Spanish 168 hours per week.
- KADN, Lafayette, LA**—French 1 hour per week.
- KLFY-TV, Lafayette, LA**—French 3.5 hours per week.
- WBZ-TV, Boston, MA**—Spanish 30 minutes per week.
- WCVB-TV, Boston, MA**—Spanish 30 minutes per week.
- WLVI-TV, Cambridge-Boston, MA**—Spanish 1 hour per week.
- WHSB, Marlborough, MA**—Asian 1 hour per week.
- WLUC-TV, Marquette, MI**—Finnish 1 hour per week.
- KNLJ, Jefferson City, MO**—Spanish 30 minutes per week.
- KYFC, Kansas City, MO**—Spanish 1.5 hours per week.
- KNLC, St. Louis, MO**—Spanish 1 hour per week.
- KLUZ-TV, Albuquerque, NM**—Spanish 60 hours per week.
- KNAT, Albuquerque, NM**—Spanish 1.5 hours per week.
- KOAT-TV, Albuquerque, NM**—Spanish 30 minutes per week.
- KVIO-TV, Carlsbad, NM**—Spanish 2.5 hours per week.
- KOBF, Farmington, NM**—Navajo 30 minutes per week.
- KRPV, Roswell, NM**—Spanish 4 hours per week.
- KCHF, Santa Fe, NM**—Spanish 2 hours per week.
- KWNM-TV, Silver City, NM**—Spanish 30 minutes per week.
- KREN-TV, Reno, NV**—Spanish 80 hours per week.
- WNJU, New York-Newark, New Jersey, NY**—Spanish 78.5 hours per week, Japanese 6 hours per week, Greek 3.5 hours per week, Hindu 2.5 hours per week.
- WXTV, New York-Paterson, New Jersey, NY**—Spanish 60 hours per week.
- WTVG, Toledo, OH**—Spanish 30 minutes per week.
- WFMZ-TV, Allentown, PA**—Spanish 1 hour per week.
- WPCB-TV, Greensburg-Pittsburgh, PA**—Greek 1 hour per week, Italian 1 hour per week.
- WJAR, Providence, RI**—Portuguese 30 minutes per week, Spanish 30 minutes per week.
- KRTW, Baytown, TX**—Spanish 3 hours per week, Vietnamese 30 minutes per week.
- KVEO, Brownsville, TX**—Spanish 3 hours per week.
- KTFH, Conroe, TX**—Spanish 138 hours per week.
- KIII, Corpus Christi, TX**—Spanish 1.5 hours per week.
- KORO, Corpus Christi, TX**—Spanish 110 hours per week.
- KDBC-TV, El Paso, TX**—Spanish 30 minutes per week.
- KINT-TV, El Paso, TX**—Spanish 125 hours per week.
- KVIA-TV, El Paso, TX**—Spanish 2 hours per week.
- KFWD, Fort Worth-Dallas, TX**—Spanish 60 hours per week.

KTMD, Galveston-Houston, TX—Spanish 133 hours per week.

KUVN, Garland, TX—Spanish 132 hours per week.

KGBT-TV, Harlingen, TX—Spanish 1 hour per week.

KTRK-TV, Houston, TX—Spanish 1 hour per week.

KETK-TV, Jacksonville-Tyler-Longview, TX—Spanish 30 minutes per week.

KGNS-TV, Laredo, TX—Spanish 11.5 hours per week.

KAMC, Lubbock, TX—Spanish 30 minutes per week.

KCBD-TV, Lubbock, TX—Spanish 30 minutes per week.

KMLM, Odessa, TX—Spanish 4 hours per week.

KPEJ, Odessa, TX—Spanish 2 hours per week.

XXLN-TV, Rosenberg, TX—Spanish 164 hours per week.

KIDY, San Angelo, TX—Spanish 1 hour per week.

KWEX-TV, San Antonio, TX—Spanish 148 hours per week.

KVCT, Victoria, TX—Spanish 3 hours per week.

KRGV-TV, Weslaco, TX—Spanish 1.75 hours per week.

WTKK, Manassas, VA—Korean 3 hours per week.

KTZZ-TV, Seattle, WA—Japanese 5 hours per week.

WPRV-TV, Fajardo, PR—Spanish 26 hours per week.

WSVI, Christiansted, VI—Spanish 2-5 hours per week.

Foreign Language Programming on U.S. Public/Educational TV Stations

KYUK-TV, Bethel, AK—Eskimo 3 hours per week.

KAET, Phoenix, AZ—Spanish 1 hour per week, Japanese 1 hour per week.

KUAT-TV, Tucson, AZ—Spanish 30 minutes per week.

KRCB-TV, Cotati, CA—Spanish 30 minutes per week.

KLCS, Los Angeles, CA—German 30 minutes per week, French 1 hour per week.

KFTL, Stockton, CA—Spanish 2 hours per week.

KNXT, Visalia, CA—Armenian 18 minutes per week, Spanish, Hmong, Lao, Portugese total 12 hours per week.

KWBI-TV, Denver, CO—Spanish 30 minutes per week.

WRES, Cocoa, FL—Spanish 3 hours per week.

WLRN-TV, Miami, FL—Spanish 6 hours per week.

WMFE-TV, Orlando, FL—Spanish 60 hours per week.

WFWA, Fort Wayne, IN—Spanish 30 minutes per week.

WYIN, Gary, IN—German 1 hour per week, French 30 minutes per week.

KOOD, Hays-Russell-Great Bend-Salina, KS—Spanish 3 hours per week.

KSWK, Lakin, KS—Spanish 3 hours per week.

KLPA-TV, Alexandria, LA—French 1.5 hours per week.

WLPB-TV, Baton Rouge, LA—French 1.5 hours per week.

KLPB-TV, Lafayette, LA—French 1.5 hours per week.

KLTL-TV, Lake Charles, LA—French 1.5 hours per week.

WLAE-TV, New Orleans, LA—German 30 minutes per week, Spanish 30 minutes per week.

KLTS-TV, Shreveport, LA—French 1.5 hours per week.

WNJS, Camden, NJ—Spanish 1 hour per week.

WNJM, Montclair, NJ—Spanish 1 hour per week.

WNJB, New Brunswick, NJ—Spanish 1 hour per week.

WNJT, Trenton, NJ—Spanish 1 hour per week.

KRWG-TV, Las Cruces, NM—Spanish 1 hour per week.

WNYC-TV, New York, NY—Italian 16 hours per week, Japanese 12 hours per week, Korean 4.5 hours per week.

WNYE-TV, New York, NY—Chinese 6 hours per week, Korean 6 hours per week.

WNET, New York-Newark, NJ, NY—Spanish 5 hours per week.

WXXI-TV, Rochester, NY—Spanish 1 hour per week.

WMHT, Schenectady-Albany-Troy, NY—French 1 hour per week.

KXON-TV, Claremore, OK—Spanish 2 hours per week.

WLVT-TV, Allentown-Bethlehem-Easton, PA—Spanish 30 minutes per week.

WITF-TV, Harrisburg, PA—Russian 1 hour per week.

WCTE, Cookeville, TN—Spanish 30 minutes per week, German 30 minutes per week.

KEDT-TV, Corpus Christi, TX—Spanish 1.5 hours per week.

KOTM, Denton, TX—Spanish 1 hour per week.

KMBH, Harlingen, TX—Spanish 1 hour per week.

KBYU-TV, Provo, UT—Spanish 30 minutes per week, German 30 minutes per week, French 30 minutes per week.

WNVC, Fairfax, VA—Chinese 8 hours per week, Urdu 2 hours per week, Italian 1 hour per week, Japanese 2 hours per week, Korean 3 hours per week.

WNPB-TV, Morgantown, WV—French 30 minutes per week, Spanish 30 minutes per week.

WMYS, Milwaukee, WI—Spanish 5 hours per week.

WMVT, Milwaukee, WI—Spanish 5 hours per week.

KGTF, Agana, GU—Filipino 1 hour per week.

WMTJ, Fajardo, PR—Spanish 117 hours per week, French 1 hour per week.

WQTO, Ponce, PR—Spanish 29 hours per week.

Construction Permits

With Probable Starting Dates as Reported by Principals.

Symbol (#) indicates station was in operation but has reverted to CP status; for additional data, see FCC file. FCC's file No. given where available; for further details, consult file in FCC Reference Room. Dagger (†) indicates non-commercial station. Note: This listing can be kept up-to-date and corrected with the *Television & Cable Update* published by Warren Publishing, Inc., reporting all current FCC grants, applications, changes, etc.

Alabama

Dothan (Ch. 60)—WRKJ. Grantee: Marcum Bcstg. Corp., 106 Yale Court, Dothan, AL 36303. Phone: 205-792-3443. Technical Facilities: Channel No. 60 (746-752 MHz). Authorized power: 1500-kw max. visual. Antenna: 1227-ft. above av. terrain, 1145-ft. above ground, 1483-ft. above sea level. Latitude 31° 12' 16" Longitude 85° 15' 39". Transmitter: WTVY-FM transmitter site. Ownership: Douglas J. Marcum, Pres., 50%; Janice A. Marcum, Secy., 50%. Represented (engineering): David P. Thompson. Dothan ADI. BPCT-890623KH. Grant Date: February 12, 1990. Starting Date: Unreported.

Troy (Ch. 67)—WRJM-TV. Grantee: Shelley Bcstg. Co. Inc., Debtor-in-Possession, Drawer 1189, Ozark, AL 36361. Phone: 205-774-9323. Technical Facilities: Channel No. 67 (788-794 MHz). Authorized power: 4680-kw max. visual, 484.10-kw max. aural. Antenna: 1930-ft. above av. terrain, 1840-ft. above ground, 2356-ft. above sea level. Latitude 31° 58' 32" Longitude 86° 09' 46". Transmitter: 10 E. Delano St., SE of Grady. Ownership: H. Jack Mizell, Pres. Represented (legal): Borsari & Kump. Represented (engineering): Lohnes & Culver. Montgomery-Selma ADI. BPCT-850522KH. Grant Date: May 20, 1986. Starting Date: Unreported.

Tuskegee (Ch. 22)—Grantee: Tuskegee Assoc., 1059 Bolton Rd., Columbus, GA 31906. Phone: 404-563-7371. Technical Facilities: Channel No. 22 (518-524 MHz). Authorized power: 5000-kw max. visual. Antenna: 2001-ft. above av. terrain, 1948-ft. above ground, 2709-ft. above sea level. Latitude 32° 46' 32" Longitude 85° 33' 27". Transmitter: 0.5-mi. S of New Harmony Rd., N of Waverly. Ownership: Kathy Anderson, Gen. Partner, 50%; Wallace R. Walls Sr., Gen. Partner, 12%; William R. Weaver, Donald M. Nahley, Richard L. Nahley, Frank Phillips, Ltd. Partners, 9.5% each. Represented (engineering): Sisk Engineering Inc. Montgomery-Selma ADI. BPCT-870620KG. Grant Date: July 12, 1989. Starting Date: Unreported.

Arizona

Flagstaff (Ch. 4)—KZJC. Grantee: WTUV Inc., Box 350, Tupelo, MS 38801. Phone: 601-842-7620. Technical Facilities: Channel No. 4 (66-72 MHz). Authorized power: 100-kw visual. Antenna: 377-ft. above av. terrain, 351-ft. above ground, 7365-ft. above sea level. Latitude 35° 04' 24" Longitude 111° 34' 06". Transmitter: 9.7-mi. SSE of Flagstaff. Requests modification of CP for change to 1598-ft. above av. terrain, 263-ft. above ground, 8704-ft. above sea level, lat. 34° 58' 04", long. 111° 30' 30", transmitter to atop Mormon Mountain, 18-mi. SSE of Flagstaff. Ownership: Frank K. Spain, Pres., 35%; Margaret H. Spain, 35%; Letha M. Spain, 20%; Perrin Purvis, V.P., 10%. Represented (legal): Haley, Bader & Potts. Flagstaff ADI. BPCT-870821KG. Grant Date: September 14, 1988. Starting Date: Unreported.

Flagstaff (Ch. 9)—KVPY. Grantee: G & D Communications Inc. Technical Facilities: Channel No. 9 (186-192 MHz). Authorized power: 1-kw visual, 0.1-kw aural. Antenna: 1857-ft. above av. terrain, 54-ft. above ground, 9234-ft. above sea level. Latitude 32° 14' 40" Longitude 111° 36' 16". Transmitter: TV Hill, Elden Mountain. Ownership: Jordan H. Goldman, Pres., 47.5%; Ronald I. Dozoretz, V.P., 47.5%; Nancy Cherry, Treas.-Asst. Secy., 5%. G & D Communications Inc. is permittee of Ch. 20 Enid, OK. Represented (legal): McFadden, Evans & Sil. Represented (engineering): Communications Engineering Services. Flagstaff ADI. BPCT-870224KE. Grant Date: December 1, 1988. Starting Date: Unreported.

Flagstaff (Ch. 13)—KKTU. Grantee: Dr. Michael C. Gelfand, 4905 Del Ray Ave., Bethesda, MD 20814. Phone: 301-652-2552. Technical Facilities: Channel No. 13 (210-216 MHz). Authorized power: 290-kw visual, 29-kw aural. Antenna: 1555-ft. above av. terrain, 240-ft. above ground, 8698-ft. above sea level. Latitude 34° 58' 05" Longitude 111° 30' 29". Transmitter: 3.5-mi. NW of Mormon Lake. Requests modification of CP for change to 1-kw visual, 1778-ft. above av. terrain, 52-ft. above ground, 9173-ft. above sea level, lat. 35° 14' 29", long. 111° 36' 33". Ownership: Dr. Michael Gelfand. Represented (engineering): Kessler & Gehman Associates Inc. Flagstaff ADI. BPCT-831110KE. Grant Date: October 25, 1984. Starting Date: Unreported.

Green Valley (Ch. 46)—KXGR. Grantee: Sungit Corp. Inc., 2309 N. Hampton, Tucson, AZ 85719. Phone: 602-841-8443. Technical Facilities: Channel No. 46 (662-668 MHz). Authorized power: 4898-kw max. visual. Antenna: 2028-ft. above av. terrain, 184-ft. above ground, 4560-ft. above sea level. Latitude 32° 14' 56" Longitude 111° 06' 59". Transmitter: Tower D, Tucson Mountain Farm, 8.7-mi. WNW of Tucson. Ownership: Arlene DeRone Stevenson, Pres. Represented (engineering): Lechman & Johnson Inc. Tucson ADI. BPCT-830322KN. Grant Date: October 31, 1988. Starting Date: Unreported.

Tolleson (Ch. 51)—Grantee: Hector Garcia Salvatierra Ltd. Partnership, 11 W. Medlock Dr., Phoenix, AZ 85013. Phone: 602-277-8938. Technical Facilities: Channel No. 51 (692-698 MHz). Authorized power: 5000-kw max. visual, 500-kw max. aural. Antenna: 1755-ft.

above av. terrain, 379-ft. above ground, 2959-ft. above sea level. Latitude 33° 20' 05" Longitude 112° 03' 40". Transmitter: South Mountain Park, 7-mi. S of Phoenix. Ownership: Hector Garcia Salvatierra, Gen. Partner, 52%; Jemison Investment Co. Inc. & Pradrag Mikrovich, Ltd. Partners, 48% jointly. JCI ownership: H. Corbin Day, Chmn.-Treas., 31.65%; Estate of John S. Jemison, 38.22%; Dorothy J. Day, 10.05%; John S. Jemison III, 10.05%; Margaret L. Jemison, 10.03%. Represented (legal): Wiley, Rein & Fielding. Represented (engineering): Rubin, Bednarek & Associates Inc. Phoenix ADI. BPCT-850215LB. Grant Date: August 27, 1990. Starting Date: Unreported.

#Tucson (Ch. 40)—KPOL. Licensee: J. P. Communications. c/o Les Von Eberstein, Trustee, 2475 N. Jack Rabbit Ave., Tucson, AZ 85745. Studio: 2475 N. Jack Rabbit Ave., Tucson, AZ 85745. Phone: 602-884-9001. Fax: 602-880-5765. Technical Facilities: Channel No. 40 (626-632 MHz). Authorized power: 1534-kw max. visual, 153.4-kw max. aural. Antenna: 2029-ft. above av. terrain, 180-ft. above ground, 4539-ft. above sea level. Latitude 32° 14' 55.25" Longitude 111° 06' 57.18". Transmitter: Tucson Mountain, near Tucson. Satellite Earth Stations: United Satellite Systems, 7-meter C-band; RCA, 5-meter Ku-band; W/A-Com, Scientific-Atlanta receivers. Multichannel TV Sound: Stereo only. Ownership: Les Von Eberstein, Trustee. Represented (sales): Adam Young Inc. Represented (legal): Gardner, Carton & Douglas. Represented (engineering): Peter V. Gureckis & Associates. Tucson ADI. BPCT-810409KE. Grant Date: October 14, 1983. Began operation January 1, 1985. Left air October 17, 1989.

Arkansas

#Hot Springs (Ch. 26)—KRZB-TV. Grantee: PPD & G Inc., Debtor-in-Possession, 125 Corporate Dr., Hot Springs, AR 71914. Studio: 236 Central, Box 3230, Hot Springs, AR 71914. Phone: 501-525-4726. Technical Facilities: Channel No. 26 (542-548 MHz). Authorized power: 244.9-kw max. visual, 24.5-kw max. aural. Antenna: 936-ft. above av. terrain, 525-ft. above ground, 1465-ft. above sea level. Latitude 34° 22' 20" Longitude 93° 02' 47". Transmitter: Jack Mountain, 6-mi. S of Hot Springs. Satellite Earth Stations: 3 in operation; Harris receivers. Multichannel TV Sound: Stereo only. Ownership: PPD & G Inc. Represented (legal): Wiley, Rein & Fielding. Represented (engineering): Moffet, Larson & Johnson Inc. Little Rock ADI. BPCT-841011KM. Grant Date: March 4, 1985. Began operation: February 7, 1986; left air May 31, 1988.

Little Rock (Ch. 42)—KVUT. Grantee: Leinger-Geddes Partnership. Technical Facilities: Channel No. 42 (638-644 MHz). Authorized power: 5000-kw max. visual, 1000-kw max. aural. Antenna: 765-ft. above av. terrain, 724-ft. above ground, 1024-ft. above sea level. Latitude 34° 52' 28" Longitude 92° 00' 35". Transmitter: 4.5-mi. W of Jacksonville. Ownership: Dale Leinger, Gen. Partner, 51%; Darrell Geddes, Gen. Partner, 49%. Represented (engineering): Charles J. Thompson. Little Rock ADI. BPCT-850607KO. Grant Date: July 7, 1987. Starting Date: Unreported.

California

Big Bear Lake (Ch. 59)—KBBL Inc., Grantee: KBBL, 663 Maulhardt Ave., Oxnard, CA 93030. Phones: 805-988-0063; 805-983-6363. Technical Facilities: Channel No. 59 (740-746 MHz). Authorized power: 5000-kw max. visual, 500-kw max. aural. Antenna: 2000-ft. above av. terrain, 467-ft. above ground, 9267-ft. above sea level. Latitude 34° 12' 36" Longitude 116° 51' 00". Transmitter: Approx. 5.5-mi. SE of Big Bear Lake on Sugarlump Mountain. Ownership: Meshulam Rikis. Represented (engineering): Lawrence Behr & Associates Inc. Personnel: John Huddy, General Manager. Los Angeles ADI. BPCT-841010KM. Grant Date: July 2, 1985. Starting Date: Unreported.

Clovis (Ch. 43)—KSDI. Grantee: San Joaquin TV Improvement Corp., 14830 Valley View Ave., La Mirada, CA 90638. Phone: 714-522-8924. Technical Facilities: Channel No. 43 (844-650 MHz). Authorized power: 1057-kw max. visual, 106-kw max. aural. Antenna: 2145-ft. above av. terrain, 150-ft. above ground, 3510-ft. above sea level. Latitude 36° 44' 45" Longitude 119° 16' 52". Transmitter: Near peak of Bear Mountain, 1-mi. N of Hwy. 180, Fresno County. Ownership: Arnold Applebaum, 69%; Ysidro R. Macias, 6%; Alicia Maldonado, 6%; Al Reyes, 6%; Television Center Inc., 5%; Fernando Aguirre, 2%. Television Center is a communications consulting firm. Represented (engineering): Lohnes & Culver. Fresno-Visalia ADI. BPCT-820510KI. Grant Date: April 5, 1988. Starting Date: Unreported.

†Coalinga (Ch. 27 ETV)—KWEW. Grantee: Western Educational Coalition, 5101 Port Chicago Hwy., Concord, CA 94524. Phone: 209-298-5828. Technical Facilities: Channel No. 27 (548-554 MHz). Authorized power: 3890-kw max. visual, 389-kw max. aural. Antenna: 2330-ft. above av. terrain, 168-ft. above ground, 3808-ft. above sea level. Latitude 36° 18' 17" Longitude 120° 24' 08". Transmitter: Atop Black Mountain, Coalinga. Ownership: Western Educational Coalition. Principals: Ronald Haus, Pres.; Theodore Terry, V.P.; Aaron Wilson; Stuart R. Chandler; Constance Haus; Esdras B. Vettancourt. Represented

(legal): McCabe & Allen. Represented (engineering): du Trail, Lundin & Rackley. BPET-850919KU. Grant Date: February 27, 1986. Starting Date: March 1, 1991.

El Centro (Ch. 7)—KLXO. Grantee: La Paz Wireless L.P., 6021 Eastwood St., Alta Loma, CA 91701. Technical Facilities: Channel No. 7 (174-180 MHz). Authorized power: 316-kw visual, 31.6-kw aural. Antenna: 1588-ft. above av. terrain, 466-ft. above ground, 2510-ft. above sea level. Latitude 33° 03' 21" Longitude 114° 49' 44". Transmitter: Atop Black Mountain, 15-mi. NE of Glamis. Ownership: Armando Navarro, Gen. Partner, 51%; Imperial Valley Bcstg. L.P., 49%. MBLP ownership: Becky Bowie, Gen. Partner, 100%. Represented (legal): Pepper & Corazzini. Represented (engineering): A. D. Ring & Associates, P.C. El Centro, CA-Yuma, AZ ADI. BPCT-870602KI. Grant Date: July 2, 1990. Starting Date: Unreported.

Eureka (Ch. 29)—KZJA. Grantee: Sainte Sepulveda Inc., 508 El Vista Ave., Modesto, CA 95354-1827. Phone: 209-529-8176. Technical Facilities: Channel No. 29 (560-566 MHz). Authorized power: 1451.4-kw max. visual, 145-kw max. aural. Antenna: 1678-ft. above av. terrain, 274-ft. above ground, 2952-ft. above sea level. Latitude 40° 43' 36" Longitude 123° 58' 18". Transmitter: Antenna farm on Barry Ridge, 11-mi. SE of Eureka, approx. 1-mi. W of Kneeland. Ownership: James & Sharon Deon Sepulveda, 51% jointly; Sainte Ltd., 49%. See Sainte Ltd. in Ownership of Commercial TV Stations. Represented (engineering): Cecil Lynch. Eureka ADI. BPCT-850814KF. Grant Date: July 10, 1991. Starting Date: Unreported.

Los Angeles (Ch. 68 ETV)—KEEF-TV. Grantee: Black Television Workshop of Los Angeles Inc., Box 34162, Los Angeles, CA 90034. Studio: 4241 Redwood Ave., Los Angeles, CA 90066. Phone: 213-827-9691. Technical Facilities: Channel No. 68 (794-800 MHz). Authorized power: 2198-kw max. & 1870-kw horizontal visual, 219.80-kw max. & 187-kw horizontal aural. Antenna: 2884-ft. above av. terrain, 160-ft. above ground, 5850-ft. above sea level. Latitude 34° 13' 36" Longitude 118° 03' 59". Transmitter: Audio Rd., Mount Wilson, near Los Angeles. Principals: Gary Cordell, Rosa Ware, Jerome Duncan, Roy Campanella Jr., Mary Woodfork, Titoli Payne & Linda Pate. Ware & Payne have interest in applications for low power TV stations. Note: Application for sale pends. Represented (engineering): Robert L. Purcell. BPET-811118KF. Grant Date: April 15, 1983. Began Operation March 15, 1987. Ordered off air by FCC after finding operation at variance with Construction Permit.

Merced (Ch. 51)—KVMG. Grantee: Wade Axell, Box 2269, Fort Bragg, CA 95437. Phone: 707-964-5729. Technical Facilities: Channel No. 51 (692-698 MHz). Authorized power: 15.85-kw max. visual, 3.4-kw max. aural. Antenna: 268-ft. above av. terrain, 293-ft. above ground, 485-ft. above sea level. Latitude 37° 15' 11" Longitude 120° 22' 57". Transmitter: Mariposa Way, 1.5-mi. E of Hwy. 99. Ownership: Wade Axell. Axell has interest in licensee of KSAV(FM) Fort Bragg, CA. Fresno-Visalia ADI. BPCT-870327KK. Grant Date: December 21, 1988. Starting Date: Unreported.

Novato (Ch. 68)—KWOK. North Bay Television Inc., 7089 Redwood Blvd., Novato, CA 94945. Phone: 415-892-8808. 5000-kw max. visual, 500-kw aural. Antenna: 1414-ft. above av. terrain, 268-ft. above ground, 1748-ft. above sea level. Latitude 38° 08' 53" Longitude 122° 35' 33". Transmitter: Mount Burdell. Ownership: Tak Sun Cheung, Pres.; Dennis De Souza, V.P.; Maria Neff, Secy.-Treas.; Anthony R. DiGiovanni, 50%; Thomas R. Boles, 50%. Represented (legal): Seymour M. Chase. Represented (engineering): du Trail, Lundin & Rackley. BPCT-850725LC. Grant Date: November 28, 1988. Remanded June 1991. FCC reconfirmed November 9, 1991. Starting Date: Unreported.

Porterville (Ch. 61)—KKAK. Grantee: Kralowec Children's Family Trust, 1077 W. Morton Ave., Porterville, CA 93257. Phones: 209-782-1552; 209-781-6100. Fax: 209-782-0364. Technical Facilities: Channel No. 61 (752-758 MHz). Authorized power: 2500-kw max. visual. Antenna: 2660-ft. above av. terrain, 89-ft. above ground, 5804-ft. above sea level. Latitude 36° 17' 14" Longitude 128° 50' 17". Transmitter: Blue Ridge Peak, Section 9, R28E, T18S, Visalia. Ownership: Kralowec Children's Family Trust. Represented (engineering): A. D. Ring & Associates, P.C. Personnel: M. Jackson, Chief Engineer; Hans J. Hansen, Promotion Director; A. Kralowec, Business Manager. Fresno-Visalia ADI. BPCT-870526KK. Grant Date: May 25, 1988. Starting Date: Unreported.

Rancho Palos Verdes (Ch. 44)—KRPA. Grantee: Rancho Palos Verdes Bcstrs. Inc., 3583 Veteran Ave., Los Angeles, CA 90034. Technical Facilities: Channel No. 44 (650-656 MHz). Authorized power: 5000-kw max. visual, 500-kw aural. Antenna: 1768-ft. above av. terrain, 172-ft. above ground, 2177-ft. above sea level. Latitude 33° 23' 13" Longitude 118° 24' 00". Transmitter: Black Jack Mountain, Avalon. Ownership: Terence E. Crosby, Pres., 52%; Carlos Duharte, V.P., 12%; Maria Duharte, Secy.-Treas., 12%; Barbara Esensten, Dir., 12%; Gwendolyn Tucker, Dir., 12%; Richard Virtue, Dir.; Dr. Paul Peppard; Robert Welbourn. Represented (legal): Mullin, Rhyne, Emmons & Topel, P.C. Represented (engineering): Charles I. Gallagher, P.E. Consulting Radio Engineers. Los Angeles ADI. BPCT-830325KG. Grant Date: July 22, 1985. Starting Date: Unreported.

San Bernardino (Ch. 30)—Grantee: Sandino Telecasters, a Ltd. Partnership, c/o Blair Television, 645 N. Michigan Ave., Chicago, IL 60611. Phone: 312-787-2300. Technical Facilities: Channel No. 30 (566-572 MHz). Authorized power: 2500-kw max. visual, 250-kw max. aural. Antenna: 2536-ft. above av. terrain, 199-ft. above ground, 5628-ft. above sea level. Latitude 34° 11' 15" Longitude 117° 41' 58". Transmitter: 5-mi. NE of Claremont on Sunset Ridge. Ownership: Jose M. Oti, Gen. Partner, 50%; Meshulam Rikidis, Ltd. Partner, 50%. Represented (engineering): Lawrence Behr Associates Inc. Los Angeles ADI. BPCT-830506KT. Grant Date: October 19, 1990. Starting Date: Unreported.

Twentynine Palms (Ch. 31)—KVMD. Grantee: Desert 31 Television Inc. Technical Facilities: Channel No. 31 (572-578 MHz). Authorized power: 15.85-kw max. visual. Antenna: 272-ft. above av. terrain, 609-ft. above ground, 2634-ft. above sea level. Latitude 34° 11' 34" Longitude 116° 06' 22". Transmitter: Valle Vista & Sunrise Rds. Ownership: Joseph

Shackelford, Pres.-Secy.-Treas. Los Angeles ADI. BPCT-870529KN. Grant Date: May 26, 1988. Starting Date: Unreported.

Ventura (Ch. 57)—KSTV-TV. Grantee: Costa de Oro Television Inc., 4628 Vanderbilt Court, Ventura, CA 93003. Technical Facilities: Channel No. 57 (728-734 MHz). Authorized power: 1120-kw max. visual. Antenna: 833-ft. above av. terrain, 118-ft. above ground, 1319-ft. above sea level. Latitude 34° 18' 10" Longitude 119° 13' 41". Transmitter: Wilks Peak, 4.3-mi. ENE of Ventura. Ownership: Leopoldo Ramos, 25%; Gilbert A. Contreras, 8.33%; Salvador C. Contreras, 8.33%; James J. Granby, 8.33%; Rudolph S. Martinez, 8.33%; Ralph R. Ocampo, 8.33%; Walter F. Ulloa, 8.33%; Tila Estrada, 5%; Romualdo Ochoa, 5%; Leonard Ortiz, 5%; Lydia G. Thompson, 5%; remainder publicly held. Represented (legal): Mullin, Rhyne, Emmons & Topel, P.C. Represented (engineering): Andrus & Associates Inc. Los Angeles ADI. BPCT-850725. Grant Date: November 25, 1986. Starting Date: January 31, 1991.

Colorado

Boulder (Ch. 14)—KTVJ. Grantee: Boulder Telecasting Corp., 1645 W. Fullerton Ave., Chicago, IL 60614. Phone: 312-975-0400. Fax: 312-975-6975. Technical Facilities: Channel No. 14 (470-476 MHz). Authorized power: 5000-kw max. visual, 500-kw max. aural. Antenna: 1372-ft. above av. terrain, 829-ft. above ground, 7968-ft. above sea level. Latitude 39° 43' 51" Longitude 105° 13' 56". Transmitter: Lookout Mountain Antenna Farm, near Golden. Ownership: Fred J. Eychaner, Pres.-Treas., 100%. For other interests, see Channel 50 TV Corp. in TV Station Ownership. Represented (legal): Fletcher, Heald & Hildreth. Represented (engineering): Richard L. Biby, P.E. Personnel: Fred Eychaner, General Manager; Dirk Freeman, Chief Engineer. Denver ADI. BPCT-790130KS. Grant Date: September 1, 1982. Starting Date: Unreported.

Fort Collins (Ch. 22)—Grantee: Eagle 22 Ltd., 223 Linden St., Suite 204, Fort Collins, CO 80524. Phone: 303-484-4736. Technical Facilities: Channel No. 22 (518-524 MHz). Authorized power: 5000-kw max. visual, 500-kw max. aural. Antenna: 1408-ft. above av. terrain, 235-ft. above ground, 7315-ft. above sea level. Latitude 40° 32' 59" Longitude 105° 11' 48". Transmitter: Horsetooth Mountain. Requests modification of CP for change to 810-ft. above av. terrain, 262-ft. above ground, 6863-ft. above sea level, lat. 40° 36' 37", long. 105° 13' 00", transmitter to 4.3-mi. N 254, E of Laporte, Larimer County. Ownership: J. W. Welsh, Gen. Partner, 23%; Paul Meacham, Gen. Partner, 10%; Anya Meacham, 17%; Lydia Guteraez, 10%; N.B. (Barry) Shuler, Ltd. Partner, 5%; Rilla Shuler, Ltd. Partner, 5%; Carolyn Banowetz, Ltd. Partner, 2%. Sale pends to Chase Communications Corp. Represented (legal): Reddy, Begley & Martin. Represented (engineering): Scott Baxter & Assoc. Denver ADI. BPCT-830218KL. Grant Date: May 13, 1987. Starting Date: Unreported.

Longmont (Ch. 25)—KZJG. Grantee: Longmont Charnel 25 Inc., Box 984, Little Rock, AR 72203. Phone: 501-753-5338. Technical Facilities: Channel No. 25 (536-542 MHz). Authorized power: 5000-kw max. visual. Antenna: 1089-ft. above av. terrain, 1020-ft. above ground, 6076-ft. above sea level. Latitude 40° 05' 48" Longitude 104° 53' 59". Transmitter: 2-mi. WSW of Frederick city center. Ownership: Jimmy C. Cowser, Gen. Partner, 50%; George S. Finn Jr., Gen. Partner, 50%. Represented (legal): Southmayd, Powell & Taylor. Represented (engineering): Arthur K. Peters Consulting Engineers. Denver ADI. BPCT-870529KM. Grant Date: August 12, 1988. Starting Date: Unreported.

Connecticut

Hartford (Ch. 18)—WHCT-TV. Licensee: Martin W. Hoffman, Trustee in Bankruptcy of Astroline Communications Co. L.P., 18 Garden St., Hartford, CT 06105. Studio: 18 Garden St., Hartford, CT 06105. Phones: 203-547-1818; 203-525-1800. Fax: 203-727-9891. Technical Facilities: Channel No. 18 (494-500 MHz). Authorized power: 3192-kw visual, 319.20-kw aural. Antenna: 980-ft. above av. terrain, 587-ft. above ground, 1261-ft. above sea level. Latitude 41° 46' 30" Longitude 72° 48' 04". Transmitter: 376 Deercriff Rd., Avon. Satellite Earth Station: Comtech, 5-meter C-band; Comtech, 3.8-meter Ku-band; Ownership: Martin Hoffman Trustee. Represented (legal): Baker & Hostetler. Represented (engineering): Moffet, Larson & Johnson Inc. Began operation August 4, 1954. Left air April 9, 1991.

New Haven (Ch. 59)—WTVU. Grantee: K-W TV Inc., 4930 W. Oakton St., Skokie, IL 60077. Phone: 312-982-9600. Technical Facilities: Channel No. 59 (740-746 MHz). Authorized power: 2588-kw visual, 259-kw aural. Antenna: 1309-ft. above av. terrain, 1104-ft. above ground, 1549-ft. above sea level. Latitude 41° 22' 12" Longitude 72° 45' 12". Transmitter: Sea Hill Rd., approx. 1.2-mi. N of Beach St., North Branford. Requests modification of CP for change to 5010-kw max. visual, 1207-ft. above av. terrain, 536-ft. above ground, 1529-ft. above sea level, lat. 41° 33' 47", long. 72° 50' 37", transmitter to West Peak, near West Peak Park, Hanging Mills, Meriden. Ownership: Bernard Katz, Chmn., 17.33%; David H. Katz, Pres., 17.33%; Steven Friedheim, 13.33%; Frank H. Morelli, V.P.; Jerry Weiss, V.P.-Secy.; Benjamin Weiss, V.P.-Treas., 30.66%; Barbara A. Morelli, 17.33%; Helen W. Mimms, 2.00%; Robert Weiss, 2.00%. Represented (legal): Leventhal, Sertker & Lerman. Hartford-New Haven ADI. BPCT-456. Grant Date: June 24, 1953. Starting Date: Unreported.

Florida

† Boca Raton (Ch. 63 ETV)—WPPB-TV. Grantee: Palmetto Bcstrs. Associated for Communities Inc., 4035 N. 29th Ave., Hollywood, FL 33401. Technical Facilities: Channel No. 63 (764-770 MHz). Authorized power: 3176-kw max. visual. Antenna: 1017-ft. above av. terrain, 1014-ft. above ground, 1024-ft. above sea level. Latitude 25° 59' 34" Longitude 80° 10' 27". Transmitter: SE corner of S. 33rd Ave. & Pembroke, Pembroke Park. Ownership:

Construction Permits—Florida

Palmetto Broadcasters. Represented (legal): May & Dunne, Chartered. Represented (engineering): John F. X. Browne & Associates P.C. BPET-840103KH. Grant Date: June 10, 1986. Starting Date: Unreported.

Bradenton (Ch. 66)—Grantee: Bradenton Broadcast Television Co. Ltd., 515 First Ave. E., Bradenton, FL 34208. Phone: 813-747-2879. Technical Facilities: Channel No. 66 (782-788 MHz). Authorized power: 5000-kw max. visual. Antenna: 1565-ft. above av. terrain, 1541-ft. above ground, 1624-ft. above sea level. Latitude 27° 48' 59" Longitude 82° 16' 15". Transmitter: Off Rhodine Rd., 4-mi. along azimuth 351°T from Balm. Ownership: Anna Flenoy Rogers, 22%; MFR Inc., Ltd. Partner, 78%. MFR Inc. Ownership: Thomas H. Minkoff, 48.5%; Michael Rugers, 48.5%; Robert Francis, 3%. Represented (legal): Buenzie & Crawford. Represented (engineering): Jules Cohen & Associates, P.C. Tampa-St. Petersburg ADI. BPCT-870731LB. Grant Date: September 19, 1990. Starting Date: Unreported.

Bunnell (Ch. 58)—WDRU. Grantee: Bunnell Communications Inc., Box 32, Rte. 2, Groveland, FL 32736. Phone: 904-429-2246. Technical Facilities: Channel No. 58 (734-740 MHz). Authorized power: 4624-kw max. visual, 462-kw max. aural. Antenna: 1613-ft. above av. terrain, 1621-ft. above ground, 1631-ft. above sea level. Latitude 29° 26' 56" Longitude 81° 17' 59". Transmitter: Black Point Rd., Lots 10 & 12, Sect. 20, Twp. 12, Range 30, Bunnell. Ownership: Arthur T. Lowery, Pres.-Treas., 51%; James W. Allen, V.P.-Secy.; John C. Allen, 24.5%; Edward L. Mickler, 24.5%. Represented (legal): Mullin, Rhyne, Emmons & Topel, P.C. Orlando-Daytona Beach-Melbourne ADI. BPCT-860422KK. Grant Date: November 2, 1987. Starting Date: Unreported.

#Fort Walton Beach (Ch. 53)—WPAN. Licensee: John Franklin Ministries Inc., 3950 Hwy. 98W, Navarre, FL 32569. Studio: 11 Tupelo Ave. SE, Fort Walton Beach, FL 32548. Correspondence: 1248 Egin Pkwy., Shalimar, FL 32574-1207. Phone: 904-244-5353. Technical Facilities: Channel No. 53 (740-710 MHz). Authorized power: 3088-kw max. visual, 308-kw max. aural. Antenna: 722-ft. above av. terrain, 686-ft. above ground, 732-ft. above sea level. Latitude 30° 24' 09" Longitude 86° 59' 35". Transmitter: Approx. 23.2-mi. W of center of Fort Walton Beach. Principals: John L. Franklin, Pres.; Delores A. Franklin, Secy. Represented (legal): Pepper & Corazzini. Represented (engineering): A. D. Ring & Associates, P.C. Mobile, AL-Pensacola, FL ADI. Began operation: February 14, 1984. Off air May 22, 1989.

Fort Walton Beach (Ch. 58)—WAWD. Grantee: Rainbow 58 Bcstg. Inc., Box 5527, Destin, FL 32541. Studio: 602 Mountain Drive, Destin, FL 32541. Phone: 904-837-1091. Technical Facilities: Channel No. 58 (734-740 MHz). Authorized power: 490-kw max. visual. Antenna: 161-ft. above av. terrain, 151-ft. above ground, 167-ft. above sea level. Latitude 30° 23' 35" Longitude 86° 29' 41". Transmitter: 602 Mountain Dr., Destin. Ownership: Clement S. Ross, 51%; Wendell M. Rowan Ministries Inc., 49%. Represented (legal): Baroff, Koerner, Olender & Hochberg, P.C. Personnel: Wendell M. Rowan, General Manager. Mobile, AL-Pensacola, FL ADI. BPCT-8703317L. Grant Date: August 9, 1988. Starting Date: Unreported.

High Springs (Ch. 53)—WGFL. Grantee: Budd Bcstg. Co., 3111 N.W. 9th Place, Gainesville, FL 32605. Phone: 904-378-3729. Fax: 904-375-6111. Technical Facilities: Channel No. 53 (704-710 MHz). Authorized power: 1493-kw max. visual. Antenna: 860-ft. above av. terrain, 817-ft. above ground, 988-ft. above sea level. Latitude 29° 43' 59" Longitude 82° 25' 16". Transmitter: 2.4-mi. NW of the Devil's Millhopper, near Gainesville. Ownership: Harvey M. & Irene S. Budd, 100% jointly. Represented (legal): Baroff, Koerner, Olender & Hochberg, P.C. Represented (engineering): Kessler & Gehman Associates Inc. Gainesville ADI. BPCT-830705KL. Grant Date: June 13, 1986. Starting Date: Unreported.

Inverness (Ch. 64)—WWFG. Grantee: West Florida Television Ltd. Technical Facilities: Channel No. 64 (770-776 MHz). Authorized power: 3500-kw max. visual, 350-kw max. aural. Antenna: 1358-ft. above av. terrain, 1351-ft. above ground, 1421-ft. above sea level. Latitude 28° 53' 21" Longitude 82° 22' 17". Transmitter: Along side U.S. Hwy. 41, approx. 0.75-mi. SSE of Hernando. Ownership: Peggy R. Pendergrass, Gen. Partner, 20%; James E. Johnson, Gen. Partner, 20%; Roberta R. Johnson, Ltd. Partner, 20%; Hugh E. Reams, Bruce Marger & Allan B. Davis, Ltd. Partners, 8% each. Julian M. Piper, Ltd. Partner, 8%; 3 others with less than 3% each. R. Johnson is applicant for new FM station in Bushnell, FL. Represented (legal): Hamel & Park. Represented (engineering): Lechman & Johnson Inc. ADI: Tampa-St. Petersburg. BPCT-850828KQ. Grant Date: November 5, 1990. Starting Date: Unreported.

†Islamorada (Ch. 9 ETV)—WKEB. Grantee: Keys Educators Bcstg. Inc., 4035 N. 29th Ave., Hollywood, FL 33020. Technical Facilities: Channel No. 9 (186-192 MHz). Authorized power: 316-kw visual. Antenna: 429-ft. above av. terrain, 482-ft. above ground, 492-ft. above sea level. Latitude 25° 05' 29" Longitude 80° 26' 37". Transmitter: 1.5-mi. NE of Rock Harbor on U.S. Hwy. 1, mile marker 99.6. Officers: Brian E. Brightly Jr., V.P.-Dir.; James D. Plinton Jr., Secy.-Dir.; Rudy M. Beserra, Gustavo Pupo-Mayo, Arturo Villar & Cilia Gold, Dirs. Represented (legal): May & Dunne, Chartered. Represented (engineering): John F. X. Browne & Associates P.C. BPET-851018KN. Grant Date: March 27, 1986. Starting Date: January 1, 1991.

Key West (Ch. 8)—WWFD. Grantee: Hispanic Keys Bcstg. Corp., 3450 Eagle Ave., Key West, FL 33040. Phone: 305-296-8781. Technical Facilities: Channel No. 8 (180-186 MHz). Authorized power: 316-kw max. visual, 31.6-kw max. aural. Antenna: 472-ft. above av. terrain, 468-ft. above ground, 472-ft. above sea level. Latitude 24° 39' 33" Longitude 81° 32' 07". Transmitter: Sugarloaf Key, 18.2-mi. ENE of Key West. Ownership: Charles P. Curry Jr., Pres., 50%; C. Michael Curry, V.P.-Secy.-Treas., 50%. Represented (legal): Koteen & Naffain. Represented (engineering): Kessler & Gehman Associates Inc. Miami ADI. BPCT-850917KF. Grant Date: July 18, 1988. Starting Date: Unreported.

Key West (Ch. 22)—WEYS. Grantee: Penny Drucker, 5275 Hatch Cr., Evergreen, CO 80439. Phone: 303-674-8596. Technical Facilities: Channel No. 22 (518-524 MHz). Authorized power: 5000-kw max. visual, 500-kw max. aural. Antenna: 203-ft. above av. terrain, 107-ft. above ground, 203-ft. above sea level. Latitude 24° 33' 18" Longitude 81° 48' 07". Transmitter: 527 Southard St., Key West. Ownership: Penny Drucker. Drucker is applicant for new FMs in Aspen & Grand Junction, CO; Richmond, VA; has interest in LPTVs. Represented (legal): Cole, Raywid & Braverman. Miami ADI. BPCT-8703319K. Grant Date: January 20, 1988. Starting Date: Unreported.

Lake Worth (Ch. 67)—WHBI. Grantee: Hispanic Bcstg. Inc., 2203 N.E. 203rd Terrace, North Miami Beach, FL 33180. Phone: 305-822-2100. Technical Facilities: Channel No. 67 (788-794 MHz). Authorized power: 1684-kw max. visual. Antenna: 492-ft. above av. terrain, 479-ft. above ground, 505-ft. above sea level. Latitude 26° 47' 59" Longitude 80° 04' 33". Transmitter: 1115 Old Dixie Hwy., Lake Park. Ownership: Betty Debra Lidsky, Pres. Represented (engineering): Lohnes & Culver. West Palm Beach-Fort Pierce-Vero Beach ADI. BPCT-840306KE. Grant Date: April 28, 1987. Starting Date: Unreported.

†Leesburg (Ch. 45 ETV)—WLCB-TV. Grantee: Central Florida Educational Television Inc., 4035 N. 29th Ave., Hollywood, FL 33020. Technical Facilities: Channel No. 45 (656-662 MHz). Authorized power: 5000-kw max. visual. Antenna: 453-ft. above av. terrain, 65-ft. above ground, 525-ft. above sea level. Latitude 28° 51' 35" Longitude 81° 46' 27". Transmitter: Haines Creek Rd., 2.5-mi. N of U.S. 441. Principals: Dr. Claude H. Rhea, Pres.; Dr. Donald E. Ross, V.P.; Dr. Eugene Keebler, Secy.; James Watson, Treas.; Norma Ray, Asst. Secy. Principals have interest in permittee of WPPB-TV Boca Raton, FL. Represented (legal): May & Dunne, Chartered. Represented (engineering): John F. X. Browne & Associates P.C. BPET-860820KH. Grant Date: February 25, 1987. Starting Date: Unreported.

Live Oak (Ch. 57)—WFJX. Grantee: Frank A. Baker, 512 Cherokee St., Marianna, FL 32446. Technical Facilities: Channel No. 57 (728-734 MHz). Authorized power: 1858-kw max. visual. Antenna: 476-ft. above av. terrain, 472-ft. above ground, 564-ft. above sea level. Latitude 30° 03' 52" Longitude 82° 49' 04". Transmitter: 0.37-mi. NE of intersection of Market Rd. & State Rte. 137, 7.6-mi. ENE of O'Brien. Ownership: Frank A. Baker. Represented (legal): Baroff, Koerner, Olender & Hochberg. Represented (engineering): Magnuson & Assoc. Inc. Jacksonville ADI. BPCT-860328KM. Grant Date: March 5, 1987. Starting Date: Unreported.

Miami (Ch. 35)—Grantee: Miami Latino Bcstg. Corp. Technical Facilities: Channel No. 35 (596-602 MHz). Authorized power: 5000-kw max. visual, 500-kw max. aural. Antenna: 1174-ft. above av. terrain, 1166-ft. above ground, 1174-ft. above sea level. Latitude 25° 36' 16" Longitude 80° 34' 14". Transmitter: 168th St. & 228th Ave., Miami. Ownership: Jose M. Molina, Pres.-Treas., 25%; Kevin McMahan, 75%; Nina Fajardo Christen. Represented (legal): Mullin, Rhyne, Emmons & Topel P.C. Represented (engineering): Moffet, Larson & Johnson Inc. Miami ADI. BPCT-840921KJ. Grant Date: November 27, 1990. Starting Date: Unreported.

Orange Park (Ch. 25)—WYDP. Grantee: Clay Television Inc., Box 1431, Orange Park, FL 32073. Technical Facilities: Channel No. 25 (536-542 MHz). Authorized power: 2060.6-kw max. visual, 206-kw max. aural. Antenna: 496-ft. above av. terrain, 549-ft. above ground, 574-ft. above sea level. Latitude 30° 04' 27" Longitude 81° 48' 23". Transmitter: 0.3-mi. SE of intersection of Rtes. 739 & 209, Middleburg. Ownership: Charles R. Fellows, Pres., 12.5%; Richard C. Fellows, 12.5%; Joanne N. Thompson, V.P.; Joan J. Bazley, Secy.; Leonora Leano, Treas.; Napoleon Leano, 25%; William S. Bazley, 25%; W. Raleigh Thompson, 25%. Represented (engineering): Kessler & Gehman Associates Inc. Jacksonville ADI. BPCT-801010KE. Grant Date: July 9, 1985. Starting Date: Unreported.

Orlando (Ch. 27)—Grantee: Reece Assoc. Ltd. Technical Facilities: Channel No. 27 (548-554 MHz). Authorized power: 5000-kw max. visual, 500-kw max. aural. Antenna: 1606-ft. above av. terrain, 1794-ft. above ground, 1949-ft. above sea level. Latitude 28° 29' 21" Longitude 81° 46' 13". Transmitter: Avalon Claypit Rd., Clermont. Ownership: Marsha D. M. Reece, Pres. & Gen. Partner, 95%; Rudolph Reece Jr., V.P., 5%. Represented (engineering): Andrus & Associates Inc. Orlando-Daytona Beach-Melbourne ADI. BPCT-850320KR. Grant Date: September 19, 1990. Starting Date: Unreported.

Orlando (Ch. 65)—WRBW. Grantee: Rainbow Bcstg. Co., Apt. 110, 151 Crandon Blvd., Key Biscayne, FL 33149. Phone: 305-361-8223. Technical Facilities: Channel No. 65 (776-782 MHz). Authorized power: 5000-kw max. visual, 473-kw max. aural. Antenna: 1527-ft. above av. terrain, 1493-ft. above ground, 1558-ft. above sea level. Latitude 28° 34' 51" Longitude 81° 04' 32". Transmitter: 3.4-mi. NNE of Bithlo. Ownership: Joseph Rey, 85%; Leticia Jaramillo, 10%; Esperanza Rey-Mehr, 5%. Represented (legal): Renouf & Polhy. Represented (engineering): Jules Cohen Associates. Orlando-Daytona Beach-Melbourne ADI. BPCT-820909KF. Grant Date: October 11, 1985. Starting Date: Unreported.

Palatka (Ch. 63)—WAJM-TV. Grantee: Palatka Television Inc., Box 1397, Palatka, FL 32077. Phone: 904-325-4502. Technical Facilities: Channel No. 63 (764-770 MHz). Authorized power: 5000-kw max. visual, 500-kw max. aural. Antenna: 973-ft. above av. terrain, 975-ft. above ground, 1014-ft. above sea level. Latitude 29° 37' 20" Longitude 81° 47' 27". Transmitter: S of Hwy. 20, approx. 1.3-mi. E of Hollister. Ownership: Abe Alexander, Pres., 16.67%; Steven H. Cone, V.P., 16.66%; Julia Jenkins, Secy., 16.66%; Vivian McRae, Treas., 16.66%; Agnes Alexander, 16.66%; Henry Jenkins & Alphonso McRae, 16.67% jointly. Represented (legal): Seymour M. Chase. Represented (engineering): Ledford Telecommunications. Jacksonville ADI. BPCT-841129LK. Grant Date: September 3, 1987. Starting Date: Unreported.

Tice (Ch. 49)—WRXY-TV. Grantee: Golden Media Inc., 625 S. Tamiami Trail, Venice, FL 34285. Phone: 813-694-0049. Technical Facilities: Channel No. 49 (680-686 MHz). Authorized power: 5000-kw max. visual, 500-kw max. aural. Antenna: 1023-ft. above av. terrain,

1023-ft. above ground, 1050-ft. above sea level. Latitude 26° 47' 08" Longitude 81° 47' 41". Transmitter: Near WFTX(TV), Cape Coral transmitter site. Ownership: Robert A. Groter, Pres., 29%; Ronald P. Davis, V.P.-Secy.-Treas., 29%; James A. Dwyer, 8%; Nancy L. Richardson, 8%; Billie Jean Nuckolls, 7.4%; Tammy D. Ewing, 7.4%; David L. Hill, 4%; Matthew L. Leibowitz, 2.16%; Ronald L. Courmoyer, 2%; 3 others with less than 2%. Represented (legal): Leibowitz & Spencer. Represented (engineering): Lechman & Johnson Inc. Fort Myers-Naples ADI. BPCT-841031KL. Grant Date: November 5, 1985. Starting Date: Unreported.

Georgia

Albany (Ch. 19)—WTAU. Grantee: ROPA Communications, Box 729, Leesburg, GA 31763. Studio: 144-A N. Courthouse Ave., Leesburg, GA 31763. Phone: 912-759-6557; 912-759-6332. Fax: 912-759-6368. Technical Facilities: Channel No. 19 (500-506 MHz). Authorized power: 5000-kw max. visual. Antenna: 1110-ft. above av. terrain, 1071-ft. above ground, 1283-ft. above sea level. Latitude 31° 30' 34" Longitude 83° 58' 10". Transmitter: Spring Flats Rd., 1.5-mi. E of Dougherty & Worth County Lines, 3.5-mi. SSE of Acree. Satellite Earth Stations: Transmit/receive; Scientific-Atlanta, 10-meter C-band; Scientific-Atlanta, 3-meter Ku-band; Scientific-Atlanta, 3-meter C-band. Ownership: Ron Foster, Pres. Albany, GA ADI. BPCT-840424KE. Grant Date: April 1, 1985. Starting Date: Unreported.

Atlanta (Ch. 57 ETV)—WATC. Grantee: ACORN TV in Action for Communities, 1024 Elysian Fields Ave., New Orleans, LA 70117. Phone: 504-943-5713. Fax: 504-944-7078. Technical Facilities: Channel No. 57 (728-734 MHz). Authorized power: 400-kw max. visual. Antenna: 693-ft. above av. terrain, 560-ft. above ground, 1606-ft. above sea level. Latitude 33° 45' 19" Longitude 84° 23' 21". Transmitter: 34 Peachtree St., Atlanta. Principals: Charlene Hood, Pres.; Ruby Webb, V.P.; Ruby Booker, Secy.; Fernando Lucerno, Treas. Represented (legal): Asbill, Junkin, Myers & Buffone. Personnel: Michelle Healy, General Manager; Mark McNeil, Business Manager & Marketing Director. BPET-851018KF. Grant Date: November 5, 1986. Starting Date: Unreported.

Baxley (Ch. 34)—Upchurch Bcstg. Inc., Box 345, Baxley, GA 31513. 316-kw max. visual. Antenna: 482-ft. above av. terrain, 466-ft. above ground, 669-ft. above sea level. Latitude 31° 46' 16" Longitude 82° 20' 08". Transmitter: E. Jekyll Rd., Baxley. Ownership: James L. Upchurch, Pres.-Treas.-Dir. BPCT-901029KM. Grant Date: July 3, 1991. Starting Date: Unreported.

Dalton (Ch. 23)—WELF. Grantee: Dalton Television Assoc. Ltd., 2364 Elmwood Circle, Smyrna, GA 30082. Phone: 404-977-2058. Technical Facilities: Channel No. 23 (524-530 MHz). Authorized power: 3378.3-kw max. visual. Antenna: 1467-ft. above av. terrain, 466-ft. above ground, 2487-ft. above sea level. Latitude 34° 57' 07" Longitude 85° 22' 58". Transmitter: Hwy. 157, 2.14-mi. SSW of Lookout Mountain, Dade County. Ownership: Jess M. Jimenez, Gen. Partner, 33.33%; Lowell Jackson, Ltd. Partner, 33.33%; William E. Mallon, Ltd. Partner, 33.33%. Represented (legal): Verner, Lippfert, Bernhard, McPherson & Hand. Represented (engineering): James E. Price. Chattanooga ADI. BPCT-850815KO. Grant Date: September 27, 1988. Starting Date: Unreported.

Perry (Ch. 58)—WPGA. Grantee: Radio Perry Inc., Box 980, Perry, GA 31069. Phone: 912-987-2980. Fax: 912-987-7595. Technical Facilities: Channel No. 58 (734-740 MHz). Authorized power: 756-kw max. visual, 75.6-kw max. aural. Antenna: 326-ft. above av. terrain, 272-ft. above ground, 712-ft. above sea level. Latitude 32° 33' 20" Longitude 83° 44' 14". Transmitter: 0.9-mi. NE of I-75 & SR-96 intersection. Ownership: Lowell L. Register, Pres. Radio Perry Inc. is the licensee of WPGA-AM-FM Perry. Represented (legal): Eric Kravitz. Macon ADI. BPCT-870317KI. Grant Date: April 25, 1991. Starting Date: Unreported.

Hawaii

Wailuku (Ch. 21)—Grantee: Le Sea Bcstg. Corp., Box 12, South Bend, IN 46624. Studio: 1188 Bishop St., Honolulu. Phones: 219-291-8200; 808-538-1414. Technical Facilities: Channel No. 21 (512-518 MHz). Authorized power: 12.25-kw max. visual. Antenna: 370-ft. above av. terrain, 171-ft. above ground, 292-ft. above sea level. Latitude 20° 49' 24" Longitude 156° 27' 27". Transmitter: Behind old Puunene Airport. Ownership: Le Sea Bcstg. Corp. (Group Owner). BPCT-900731KE. Grant Date: April 25, 1991. Starting Date: Late 1991.

Idaho

Caldwell (Ch. 9)—KTMW. Grantee: Schuyler Bcstg. Corp., Box 22217, Carmel, CA 93922. Phone: 408-625-5867. Technical Facilities: Channel No. 9 (186-192 MHz). Authorized power: 155-kw visual, 24-kw aural. Antenna: 2737-ft. above av. terrain, 293-ft. above ground, 7339-ft. above sea level. Latitude 43° 45' 18" Longitude 116° 05' 52". Transmitter: Deer Point Peak, Shafer Butte, approx. 10-mi. NE of Boise. Ownership: William H. Schuyler, Pres.-Treas. & Kristine M. Schuyler, Secy., 100% jointly. Represented (legal): Kirklund & Ellis. Represented (engineering): Pathfinders Ltd. Boise ADI. BPCT-820216KF. Grant Date: June 4, 1986. Starting Date: Unreported.

Coeur d'Alene (Ch. 26 ETV)—KCDT. Grantee: State Board of Education, State of Idaho, 1910 University Dr., Boise, ID 83725. Studio: University of Idaho Campus, Moscow, ID 83843. Phones: 208-385-3727; 208-885-6723. Fax: 208-385-3442. Technical Facilities: Channel No. 26 (542-548 MHz). Authorized power: 12.2-kw max. visual, 1.22-kw aural. Antenna: 1526-ft. above av. terrain, 75-ft. above ground, 4137-ft. above sea level. Latitude

47° 43' 54" Longitude 116° 43' 47". Transmitter: Canfield Butte, 4.5-mi. NNE of Coeur d'Alene. Satellite Earth Station: Collins, 10-meter C-band; Standard Components receivers. Multichannel TV Sound: Planned. Personnel: Jerold A. Garber, General Manager; Russel Spain, Station Manager; Ken Segota, Chief Engineer; Roger Euhman, News Director; Ron Pisaneschi, Program Director; Dianne Crowe, Business Manager; Nancy Viand, Marketing Director; Vaun J. McArthur, Director of Engineering. BPET-900111KH. Grant Date: January 25, 1991. Starting Date: Unreported.

Twin Falls (Ch. 13 ETV)—Grantee: State Board of Education, State of Idaho, 1910 University Dr., Boise, ID 83725. Phone: 208-385-3727. Technical Facilities: Channel No. 13 (210-216 MHz). Authorized power: 3.98-kw visual. Antenna: 430-ft. above av. terrain, 69-ft. above ground, 4341-ft. above sea level. Latitude 42° 43' 48" Longitude 114° 25' 06". Transmitter: Flat Top Butte, 5.3-mi. E of Jermome, Jerome County. Grantee is licensee of KALD of Boise, KUID-TV Moscow & KISU-TV Pocatello, ID. Represented (legal): Fletcher, Heald & Hildreth.

Illinois

Chicago (Ch. 44)—Grantee: Monroe Communications Corp., Suite 4100, 55 E. Monroe St., Chicago, IL 60603. Phone: 312-807-4600. Technical Facilities: Channel No. 44 (650-656 MHz). Authorized power: 4260-kw max. & 1050-kw horizontal visual, 500-kw max. & 123-kw horizontal aural. Antenna: 1420-ft. above av. terrain, 1456-ft. above ground, 2049-ft. above sea level. Latitude 41° 53' 55.50" Longitude 87° 37' 23.00". Transmitter: Hancock Bldg., 875 N. Michigan Ave. Ownership: Robert L. Haag, Pres., 36%; Howard N. Gilbert, V.P.-Secy., 15%; Arthur R. Velasquez, V.P., 10%; Wayne J. Fickinger, V.P., 10%; Manfred Steinfeld, 7.336%; Milton Podolsky, 7.3332%; A. R. Umans, 7.3332%; Talmadge L. Hill, 2%; Ruth M. Rothstein, 2%; Leslie M. Fishman, 1.5%; Calvin I. Leibovitz, 1.5%. Represented (legal): Bechtel & Cole, Chartered. Represented (engineering): Carl T. Jones Corp. BPCT-821101KH. Grant Date: July 23, 1991. Starting Date: Unreported.

Peoria (Ch. 59)—Grantee: Peoria Bcstg. Services Inc., Suite 304, 124 Monterey Rd., South Pasadena, CA 91030. Phone: 213-258-7218. Technical Facilities: Channel No. 59 (740-746 MHz). Authorized power: 5000-kw max. visual, 500-kw max. aural. Antenna: 2023-ft. above av. terrain, 1232-ft. above ground, 1328-ft. above sea level. Latitude 40° 40' 26" Longitude 89° 25' 07". Transmitter: 0.5-mi. N & 0.5-mi. E of intersection of Foster & Shuch Rds. Ownership: Michael E. Rodriguez, Pres.-Secy.-Treas. Peoria-Bloomington ADI. BPCT-880209KJ. Grant Date: December 15, 1988. Starting Date: Unreported.

Indiana

Indianapolis (Ch. 69 ETV)—WTBU. Grantee: Butler University, 4600 Sunset Ave., Indianapolis, IN 46208. Studio: 2835 N. Illinois St., Indianapolis, IN 46208. Phone: 317-283-8000. Technical Facilities: Channel No. 69 (800-806 MHz). Authorized power: 1000-kw max. visual. Antenna: 922-ft. above av. terrain, 875-ft. above ground, 1729-ft. above sea level. Latitude 39° 46' 03" Longitude 86° 00' 12". Transmitter: 9301 Burk Rd., Indianapolis. Requests modification of CP for change to 10.5-kw max. visual, 548-ft. above av. terrain, 636-ft. above ground, 1135-ft. above sea level, lat. 39° 50' 25", long. 86° 10' 34", transmitter to 7.5-mi. N of intersection of Meridian and E. 38th Sts., Butler U. Campus. Ownership: Butler University. Principals: Geoffrey Bannister, Pres.; Lewis F. Chenette, Dean of Faculty; William H. Templeton, V.P., Business. Butler University is permittee of WAJC(FM) Indianapolis, IN. Represented (legal): Henry A. Solomon. Personnel: Kenneth Creech, General Manager; Jacques E. Tiller, Chief Engineer. BPET-860624KG. Grant Date: October 9, 1987. Starting Date: May 25, 1991.

Salem (Ch. 58)—WFTE. Grantee: Kertuckiana Bcstg. Inc., Box 157, Rte. 3, Salem, IN 47167. Phone: 812-883-5963. Technical Facilities: Channel No. 58 (734-740 MHz). Authorized power: 5000-kw max. visual. Antenna: 833-ft. above av. terrain, 653-ft. above ground, 1522-ft. above sea level. Latitude 38° 42' 29" Longitude 86° 05' 57". Transmitter: W side of Rte. 135, 0.2-mi. NNW of Kossuth. Ownership: James T. Ledford, Pres.-Dir. Represented (engineering): Moffet, Larson & Johnson Inc. Louisville ADI. BPCT-870827KE. Grant Date: April 27, 1990. Starting Date: Unreported.

Iowa

Cedar Rapids (Ch. 48)—KTVC. Grantee: Jefferson Bcstg. Co. Inc., 1404 5th Ave. SE, Altoona, IA 50009. Phone: 515-967-6228. Technical Facilities: Channel No. 48 (674-680 MHz). Authorized power: 5000-kw max. visual, 500-kw max. aural. Antenna: 465-ft. above av. terrain, 465-ft. above ground, 1281-ft. above sea level. Latitude 41° 58' 30" Longitude 91° 40' 24". Transmitter: 5-mi. N of Hiawatha, Hwy. 150. Multichannel TV Sound: Planned. Ownership: Denny Workman, 49.9%; Jerry D. Montgomery, 23.1%; Donna L. Montgomery, 23%; Betty J. Harris, 1%; Peggy Jo Kinden, 1%; Opal Montgomery, 1%; Karla Schmidt, 1%. Workman has interest in permittee of KWCV(TV), Wichita, KS; new FMs in Rancho Mirage, CA; Quincy, FL; Webster, NY; Harrison, OH; Clifton, TX; new AM in Greensboro, NC. Principals have interest in permittee of KKFT, Ch. 20 Fort Scott, KS; Ch. 17 Grand Island, NE. Represented (legal): Miller & Fields, P.C. Represented (engineering): Gary McGlothlin. Personnel: Jerry Montgomery, General Manager, Ron Leppig, General Sales Manager; Donna Montgomery, Business Manager. Cedar Rapids-Waterloo-Dubuque ADI. BPCT-870331QH. Grant Date: May 18, 1988. Starting Date: Late 1991.

Davenport (Ch. 36 ETV)—KQCT. Grantee: Black Hawk College, 6600 34th Ave., Moline, IL 61265-5899. Phone: 309-796-2424. Fax: 309-792-5976. Technical Facilities: Channel No. 36 (602-608 MHz). Authorized power: 6.82-kw max. visual. Antenna: 213-ft. above av. terrain, 154-ft. above ground, 873-ft. above sea level. Latitude 41° 31' 58" Longitude 90°

Construction Permits—Iowa

34° 40'. Transmitter: 317 W. 13th St. Directors: Jerry Brotman, Hannelove Huisman, Robert E. Lee, Thomas G. Miller, Karen Morris, Steven Spivey, Douglas Strand, Donald Vandersnick. Black Hawk College is licensee of WQPT-TV, Moline, IL. BPET-89011KH. Grant Date: March 12, 1991. Starting Date: Unreported.

Des Moines (Ch. 63)—KBT. Grantee: Iowa Broadcasters Ltd., 2000 Avalon Rd., Des Moines, IA 50314. Phone: 512-244-0890. Technical Facilities: Channel No. 63 (764-770 MHz). Authorized power: 1200-kw max. visual. Antenna: 1804-ft. above av. terrain, 1781-ft. above ground, 2752-ft. above sea level. Latitude 41° 48' 35" Longitude 93° 37' 16". Transmitter: Approx. 1-mi. SW of Alleman. Requests modification of CP for change to 3460-kw max. visual. Ownership: Marshall J. Garrison, Pres., 51%; Arlene Farmington, V.P.-Secy.-Treas., 49%. Represented (legal): Dow, Lohnes & Albertson. Des Moines ADI. BPCT-830602KG. Grant Date: June 19, 1984. Starting Date: Unreported.

Newton (Ch. 39)—KZJB. Grantee: FM Iowa Inc., 1721 Rainbow Dr., Cedar Falls, IA 50613. Phone: 319-277-1918. Technical Facilities: Channel No. 39 (620-626 MHz). Authorized power: 1330-kw max. visual. Antenna: 656-ft. above av. terrain, 623-ft. above ground, 1614-ft. above sea level. Latitude 41° 49' 02" Longitude 92° 55' 11". Transmitter: 4.7-mi. S of Laurel, 7.6-mi. W of Newburg. Ownership: Ronald R. Hamilton, Pres., 40%; Farnell I. O'Quinn, V.P.-Treas., 40%; E. Edward Hancock, Secy., 20%. Represented (legal): Gardner, Carton & Douglas. Represented (engineering): Communications Engineering Services, P.C. Des Moines ADI. BPCT-870610KL. Grant Date: March 28, 1988. Starting Date: Unreported.

Waterloo (Ch. 22)—KFSC. Grantee: Waterloo Television, 1463 Oak Crest, Waterloo, IA 50701. Phones: 319-232-3696; 319-234-0921. Fax: 319-234-5451. Technical Facilities: Channel No. 22 (518-524 MHz). Authorized power: 883.4-kw max. visual. Antenna: 128-ft. above av. terrain, 171-ft. above ground, 1020-ft. above sea level. Latitude 42° 29' 43" Longitude 92° 19' 16". Transmitter: 271 Vincent St., Waterloo. Ownership: William D. Silverson. Represented (legal): Rosenman & Colin. Represented (engineering): Communications Engineering Services, P.C. Cedar Rapids-Waterloo-Dubuque ADI. BPCT-861216SK. Grant Date: January 22, 1988. Starting Date: Unreported.

Kansas

Fort Scott (Ch. 20)—KKFT. Grantee: Family Bcstg. Co. Inc., 1404 5th Ave. SE, Altoona, IA 50009. Studio: 1625 Scott St., Fort Scott, KS 66701. Phone: 515-967-6228. Technical Facilities: Channel No. 20 (506-512 MHz). Authorized power: 5000-kw max. visual, 500-kw max. aural. Antenna: 765-ft. above av. terrain, 765-ft. above ground, 1685-ft. above sea level. Latitude 37° 26' 36" Longitude 94° 39' 31". Transmitter: Approx. 3-mi. NE of Pittsburg. Multichannel TV Sound: Planned. Ownership: Jerry D. Montgomery, Pres., 48%; Donna L. Montgomery, Secy., 48%; Betty J. Harris, V.P., 1%; Peggy Jo Kindan, 1%; Opal Montgomery, 1%; Karia Schmidt, 1%. Principals have interest in KTVG, Cedar Rapids, IA; Ch. 17 Grand Island, NE. Represented (legal): Miller & Fields, P.C. Personnel: Jerry Montgomery, General Manager; Ron Leppig, General Sales Manager; Donna Montgomery, Program Director & Business Manager; Les White, Chief Engineer. Joplin, MO-Pittsburg, KS ADI. BPCT-8703312K. Grant Date: March 1, 1988. Starting Date: Unreported.

Wichita (Ch. 33)—KWCV. Grantee: Wichita Communications, Box 203, RR 1, Stockton, IA 52769-9604. Phone: 319-785-6069. Technical Facilities: Channel No. 33 (584-590 MHz). Authorized power: 1981.8-kw max. visual. Antenna: 449-ft. above av. terrain, 449-ft. above ground, 1802-ft. above sea level. Latitude 37° 42' 41" Longitude 97° 31' 50". Transmitter: Approx. 3-mi. N of Rte. 54, 4.5-mi. NE of Goddard. Ownership: Denny Workman. Workman has interest in permittee of Ch. 48 Cedar Rapids, IA; new FMs in Rancho Mirage, CA; Quincy, FL; Webster, NY; Harrison, OH; Clifton, TX; new AM in Greensboro, NC. Represented (engineering): W. Lee Simmons & Assoc. Wichita-Hutchinson ADI. BPCT-870331PZ. Grant Date: March 25, 1988. Starting Date: Unreported.

Kentucky

Bowling Green (Ch. 40)—WQQB. Grantee: Word Bcstg. Network Inc., Drawer 21, Louisville, KY 40219. Studio: 9040 Glasgow Rd., Smithgrove, KY 42171. Phone: 502-964-2121. Technical Facilities: Channel No. 40 (626-632 MHz). Authorized power: 636.5-kw max. visual, 63.65-kw max. aural. Antenna: 584-ft. above av. terrain, 232-ft. above ground, 1192-ft. above sea level. Latitude 37° 02' 10" Longitude 86° 10' 20". Transmitter: 1.8-mi. WNW of Hays, atop Pilots Knob. Requests modification of CP for change to 699-kw max. visual, 791-ft. above av. terrain, 456-ft. above ground, 1417-ft. above sea level. Ownership: Word Broadcasting Network Inc. Word Bcstg. Network Inc. is licensee of WBNA(TV), Louisville, KY. Note: Sale pends. Personnel: John L. Sellinger, Station Manager; Terill Smith, Chief Engineer. Bowling Green ADI. BPCT-830217KO. Grant Date: May 18, 1983. Starting Date: Unreported.

Hopkinsville (Ch. 51)—WKKT-TV. Grantee: WKKT-TV Inc., 317 W. 9th St., Hopkinsville, KY 42240. Studio: Fort Campbell Blvd., Hopkinsville, KY 42240. Phone: 502-886-4451. Technical Facilities: Channel No. 51 (692-698 MHz). Authorized power: 1618-kw max. visual, 162-kw max. aural. Antenna: 459-ft. above av. terrain, 499-ft. above ground, 1009-ft. above sea level. Latitude 36° 48' 43" Longitude 87° 28' 42". Transmitter: Hwy. 1613, 3.8-mi. SSE of Courthouse, Hopkinsville. Ownership: Carolyn Key, Gen. Partner, 25%; Estate of Milburn C. Keith, Gary M. Traugher, Trustee, 75%. Represented (legal): Hogan & Hartson. Represented (engineering): C. T. Landers. Nashville ADI. BPCT-841129LM. Grant Date: June 2, 1986. Starting Date: Unreported.

Morehead (Ch. 67)—Grantee: Garcia Communications. Technical Facilities: Channel No. 67 (788-794 MHz). Authorized power: 5000-kw max. visual, 500-kw max. aural. Antenna: 812-ft. above av. terrain, 722-ft. above ground, 1822-ft. above sea level. Latitude 38° 17'

25° Longitude 83° 22' 56". Transmitter: 8-mi. NE of Morehead, near Triplett. Ownership: Marta G. Garcia, Gen. Partner, 33.3%; Edward Powley, Ltd. Partner, 66.66%. Represented (engineering): John R. Powley. Lexington ADI. BPCT-840921LA. Grant Date: September 11, 1985. Starting Date: Unreported.

Paducah (Ch. 49)—WKKA. Grantee: MacPherson Bcstg. of Kentucky Inc., 232 Goff Rd., Springfield, IL 62704. Phone: 217-753-7306. Technical Facilities: Channel No. 49 (680-686 MHz). Authorized power: 2786-kw max. visual, 250-kw max. aural. Antenna: 1975-ft. above av. terrain, 1968-ft. above ground, 2323-ft. above sea level. Latitude 37° 11' 56" Longitude 88° 58' 32". Transmitter: 1-mi. NNE of intersection of State Rds. 473 & 1782, 3.8-mi. NNW of Bandana. Ownership: Alexander E. MacPherson, Pres. Represented (engineering): Steve Schrader. Paducah, KY-Cape Girardeau, MO-Harrisburg-Marion, IL ADI. BPCT-840424KF. Grant Date: May 7, 1985. Starting Date: Unreported.

Louisiana

#New Orleans (Ch. 49)—WCCL. Licensee: Crescent City Communications Co. Inc., Debtor-in-Possession, 620 Desire St., New Orleans, LA 70117. Phone: 504-945-4949. Fax: 504-942-9246. Technical Facilities: Channel No. 49 (680-686 MHz). Authorized power: 5000-kw max. visual, 500-kw max. aural. Antenna: 889-ft. above av. terrain, 889-ft. above ground, 889-ft. above sea level. Latitude 29° 55' 11" Longitude 90° 01' 29". Transmitter: Intersection of Behrman Hwy. & Garden Oaks Dr., New Orleans. Ownership: Crescent City Communications Co. Inc. Represented (sales): Blair Television. Represented (legal): Fletcher, Heald & Hildreth. Represented (engineering): du Treil, Lundin & Rackley. New Orleans ADI. BPCT-840413KX. Grant Date: December 11, 1986. Starting Date: March 19, 1989; left air Spring 1990.

Shreveport (Ch. 45)—KWL. Grantee: Word of Life Ministries Inc., 4425 Meriweather Rd., Shreveport, LA 71109. Phone: 318-688-4411. Technical Facilities: Channel No. 45 (656-662 MHz). Authorized power: 786-kw max. visual. Antenna: 663-ft. above av. terrain, 551-ft. above ground, 866-ft. above sea level. Latitude 32° 35' 38" Longitude 93° 51' 39". Transmitter: 2-mi. NE of Blanchard, 0.6-mi. N of Pine Hills Rd. Ownership: Sam Carr, Pres., 33.3%; Rebecca Carr, Secy., 33.3%; Robert Ward, 33.3%. Represented (legal): Grammon & Grange. Represented (engineering): Robert L. Purcell Associates Inc. Shreveport, LA-Texarkana, TX ADI. BPCT-861029KY. Grant Date: December 23, 1987. Starting Date: Unreported.

Maine

Lewiston (Ch. 35)—WWLA. Grantee: Kennebec Valley Television Inc., 10 Common St., Waterville, ME 04901. Phone: 207-873-4546. Technical Facilities: Channel No. 35 (596-602 MHz). Authorized power: 1000-kw visual, 100-kw aural. Antenna: 1739-ft. above av. terrain, 1525-ft. above ground, 2055-ft. above sea level. Latitude 44° 20' 15" Longitude 69° 59' 39". Transmitter: W side of Sturtevant Hill Rd., 1.4-mi. N of Hwy. 138, near Winthrop. Requests modification of CP for change to 500-kw max. visual, 846-ft. above av. terrain, 620-ft. above ground, 1102-ft. above sea level, lat. 43° 51' 06", long. 70° 19' 40", transmitter to 2.5-mi. S of Gray, Cumberland County. Ownership: Elie J. Roy, Pres., 20%; V. Wilson Hickam, V.P., 20%; Clarence Ostalkiewicz, Treas., 20%; Roland G. Fournier, Secy., 10%; Joan T. Fournier, 10%; Judith P. Williams, 20%. Hickam & Roy have interest in LPTV applications. Hickam has interest in permittee of W09BE, East Millinocket, ME. Represented (legal): Mahn, Franklin & Goldenberg. Represented (engineering): Robert L. Purcell Associates Inc. Portland-Poland Spring ADI. BPCT-850824KH. Grant Date: July 20, 1988. Starting Date: Unreported.

Massachusetts

New Bedford (Ch. 28)—WFDG. Grantee: Barnstead Bcstg. Corp., 76 Ashford St., Box 297, Boston, MA 02134-0003. Technical Facilities: Channel No. 28 (554-560 MHz). Authorized power: 5000-kw max. visual, 250-kw max. aural. Antenna: 808-ft. above av. terrain, 833-ft. above ground, 903-ft. above sea level. Latitude 41° 46' 39" Longitude 70° 55' 41". Transmitter: 186 Middleboro Rd., near E. Freetown. Ownership: William Barnstead, Pres. BPCT-800131KI. Grant Date: May 15, 1991. Starting Date: Unreported.

#Norwell (Ch. 46)—WHRC. Licensee: Channel 46 Corp., 80 Prospect St., Cambridge, MA 02139. Phone: 617-536-5390. Technical Facilities: Channel No. 46 (662-668 MHz). Authorized power: 66-kw max. visual, 0.66-kw max. aural. Antenna: 272-ft. above av. terrain, 128-ft. above ground, 328-ft. above sea level. Latitude 42° 09' 45" Longitude 70° 48' 52". Transmitter: Paradise Hill, approx. 1-mi. W of Norwell. Represented (legal): Ginsburg, Feldman & Bress, Chartered. Boston ADI. Began operation December 6, 1986; left air Spring 1990.

#Vineyard Haven (Ch. 58)—WCVX. Grantee: Cape Cod Television Inc. Studio: 29 Bassett Lane, Hyannis, MA 02601. Phone: 617-775-4242. Technical Facilities: Channel No. 58 (734-740 MHz). Authorized power: 1191-kw max. visual, 119.10-kw max. aural. Antenna: 439-ft. above av. terrain, 370-ft. above ground, 495-ft. above sea level. Latitude 41° 41' 19" Longitude 70° 20' 49". Transmitter: Oak St., 0.6-mi. N of Rte. 6, Barnstable. Satellite Earth Station: Microdyne, 5-meter C-band; Microdyne receivers. Multichannel TV Sound: Stereo only. News Service: AP. Ownership: Resolution Trust Corp. Represented (sales): Landin Media Sales. Represented (legal): Arter & Hadden. Providence, RI-New Bedford, MA ADI. BMAPCT-850607KH. Grant Date: June 21, 1985. Starting Date: July 19, 1985; left air July 2, 1991.

Worcester (Ch. 48 ETV)—WYDN. Grantee: Educational Public TV Corp. Technical Facilities: Channel No. 48 (674-680 MHz). Authorized power: 1000-kw max. visual, 100-kw aural. Antenna: 1306-ft. above av. terrain, 819-ft. above ground, 2024-ft. above sea level. Latitude 42° 08' 32" Longitude 72° 13' 28". Transmitter: Steerage Rock, Brimfield, Hampton County. Ownership: Educational Public TV Corp. Officers: Julie Ramirez, Pres.; Matilde Caballero, Treas.; Ramonita Caballero, Clerk. Represented (engineering): Agape TV Media. BPET-860725KN. Grant Date: August 9, 1988. Starting Date: Unreported.

Michigan

Battle Creek (Ch. 43)—WJUE. Grantee: Margaret Miller, 4420 Hughes Rd., Owendale, MI 48754. Phone: 517-678-4264. Technical Facilities: Channel No. 43 (644-650 MHz). Authorized power: 5000-kw max. visual, 500-kw max. aural. Antenna: 1000-ft. above av. terrain, 946-ft. above ground, 1896-ft. above sea level. Latitude 42° 24' 08" Longitude 85° 09' 05". Transmitter: 0.5-mi. S of North Penfield School, Penfield Twp. Ownership: Margaret Miller. Represented (engineering): Charles J. Thompson. Grand Rapids-Kalamazoo-Battle Creek ADI. BPCT-850607KN. Grant Date: June 9, 1988. Starting Date: Unreported.

Calumet (Ch. 5)—WHTA. Grantee: Hometown Television Inc. Technical Facilities: Channel No. 5 (76-82 MHz). Authorized power: 100-kw visual, 10-kw aural. Antenna: 423-ft. above av. terrain, 121-ft. above ground, 1280-ft. above sea level. Latitude 47° 08' 33" Longitude 88° 34' 37". Transmitter: 0.5-mi. SW of intersection with Pontiac Rd., Franklin Twp. Ownership: Lyle Robert Evans, Chmn., 20%; Debra L. McCarthy, Pres., 20%; Jerald D. Newman, V.P., 20%; Frank G. Manders, Secy., 20%; James D. Newman, Treas., 20%. Represented (engineering): Lyle Robert Evans. Marquette ADI. BPCT-831018KG. Grant Date: December 28, 1984. Starting Date: Unreported.

Iron Mountain (Ch. 8)—WIM-TV. Grantee: John R. Powley, 1536 Logan Ave., Altoona, PA 16602. Phone: 814-944-8571. Technical Facilities: Channel No. 8 (180-186 MHz). Authorized power: 2-kw visual. Antenna: 510-ft. above av. terrain, 64-ft. above ground, 1634-ft. above sea level. Latitude 45° 49' 15" Longitude 88° 02' 38". Transmitter: Millie Hill, Iron Mountain. Ownership: John R. Powley. Green Bay-Appleton ADI. BPCT-810121KG. Grant Date: July 15, 1982. Starting Date: Unreported.

Jackson (Ch. 18)—WHTV. Grantee: Jackson TV Co., No. 104, 23642 Calabasas Rd., Calabasas, CA 91302-1592. Technical Facilities: Channel No. 18 (494-500 MHz). Authorized power: 8.91-kw max. visual. Antenna: 240-ft. above av. terrain, 270-ft. above ground, 1205-ft. above sea level. Latitude 42° 14' 50" Longitude 84° 24' 23". Transmitter: 120 W. Michigan Ave., Jackson. Ownership: Lawrence Rogow, Gen. Partner, 95%; Donald S. Wilson, Gen. Partner, 5%. Rogow has interest in LPTV stations; multiple cable systems operator. Represented (legal): Arter & Hadden. Personnel: Lawrence Rogow, General Manager; Donald Wilson, Chief Engineer. Lansing ADI. BPCT-870526KL. Grant Date: November 16, 1987. Starting Date: Unreported.

Marquette (Ch. 19)—WJMY. Grantee: Upper Peninsula Telecasting Corp., 180 Gwynn St., Green Bay, WI 54301. Phone: 414-435-6429. Technical Facilities: Channel No. 19 (500-506 MHz). Authorized power: 1000-kw max. visual, 100-kw max. aural. Antenna: 1041-ft. above av. terrain, 1028-ft. above ground, 2488-ft. above sea level. Latitude 46° 21' 56" Longitude 87° 49' 34". Transmitter: Ross Lake Rd., 2.9-mi. S of intersection of Hwy. 581. Ownership: James L. Tomlin, Pres. Represented (legal): McFadden, Evans & Sill. Marquette ADI. BPCT-870331LY. Grant Date: December 6, 1988. Starting Date: Unreported.

Minnesota

Duluth (Ch. 21)—KRBR. Grantee: Robin C. Brandt, 1012 3rd St., Juniata, Altoona, PA 16601. Phone: 814-944-6391. Technical Facilities: Channel No. 21 (512-518 MHz). Authorized power: 960-kw max. visual, 96-kw max. aural. Antenna: 590-ft. above av. terrain, 350-ft. above ground, 1610-ft. above sea level. Latitude 46° 47' 41" Longitude 92° 07' 05". Transmitter: 1603 N. First Ave. W., Duluth. Ownership: Robin C. Brandt. Represented (engineering): John R. Powley. Duluth, MN-Superior ADI. BPCT-860430KF. Grant Date: March 9, 1987. Starting Date: Unreported.

Minneapolis (Ch. 45)—KVBM-TV. Grantee: KVBM Television Inc., Box 75100, St. Paul, MN 55175. Phone: 612-723-7625. Technical Facilities: Channel No. 45 (656-662 MHz). Authorized power: 5000-kw max. visual. Antenna: 627-ft. above av. terrain, 630-ft. above ground, 1499-ft. above sea level. Latitude 44° 59' 02" Longitude 93° 12' 13". Transmitter: E of Hennepin/Ramsey County line & S of Lauderdale, W of railroad tracks & W of 280. Ownership: Daniel Peters, Pres., 1%; Sheldon A. Johnson, 99%. Represented (legal): Fisher, Wayland, Cooper & Leader. Represented (engineering): W. Jeffrey Reynolds. Personnel: Daniel Peters, General Manager; Lisa Kroehler, Creative Services. Minneapolis-St. Paul ADI. BPCT-840725KH. Grant Date: October 20, 1986. Starting Date: Unreported.

Mississippi

Jackson (Ch. 51)—WPJJ-TV. Grantee: JAM Communications Inc., 6049 Woodlea Rd., Jackson, MS 39206. Phone: 601-982-4926. Technical Facilities: Channel No. 51 (692-698 MHz). Authorized power: 5000-kw max. visual, 500-kw max. aural. Antenna: 1443-ft. above av. terrain, 1360-ft. above ground, 1740-ft. above sea level. Latitude 32° 17' 09" Longitude 90° 16' 55". Transmitter: 1-mi. SW of intersection of Hwys. 20 & 18, Jackson. Ownership: Hilda C. Jones, Pres., 33.3%; John A. Peoples, V.P., 33.3%; Marvin L. James, Secy.-Treas., 33.3%. Represented (legal): Seymour M. Chase. Jackson, MS ADI. BPCT-870121KF. Grant Date: December 26, 1989. Starting Date: Unreported.

McComb (Ch. 28)—WQHM. Grantee: McComb TV Ltd., Mississippi Ltd. Partnership, Box 489, McComb, MS 39648. Phone: 601-684-1942. Technical Facilities: Channel No. 28 (554-560 MHz). Authorized power: 5000-kw max. visual, 500-kw max. aural. Antenna: 550-ft. above av. terrain, 492-ft. above ground, 922-ft. above sea level. Latitude 31° 16' 45" Longitude 90° 26' 53". Transmitter: Robb St. Extension, Summit. Ownership: Susan T. Dowdy, Gen. Partner, 33%; Louis Alford, Gen. Partner, 14%; Phillip D. Brady, Gen. Partner, 14%; Albert Mack Smith, Gen. Partner, 14%; J. Wyatt Emmerich, Gen. Partner, 1%; John O. Emmerich Jr., Ltd Partner, 21.6%; Charles Dunagin, Ltd. Partner, 2.4%. Alford, Brady & Smith have interest in licensees of WMDC-AM-FM Hazlehurst, MS. The Emmerichs & Dunagin have interest in Commonwealth Venture Systems, licensees of W36AC McComb, MS; applicant for LPTV & interest in newspaper publishing companies. Represented (legal): Gardner, Carton & Douglas. Represented (engineering): Peter V. Gureckis & Associates. Jackson, MS ADI. BPCT-850213KH. Grant Date: May 1, 1986. Starting Date: Unreported.

#Natchez (Ch. 48)—WNTZ. Licensee: MSLA Bcstg. Inc., 625 Beltline Hwy., Natchez, MS 39120. Technical Facilities: Channel No. 48 (674-680 MHz). Authorized power: 1170-kw max. visual, 120-kw max. aural. Antenna: 1043-ft. above av. terrain, 848-ft. above ground, 1008-ft. above sea level. Latitude 31° 30' 33" Longitude 91° 24' 19". Transmitter: 625 Beltline Hwy., Natchez. Satellite Earth Stations: Comtech, 5-meter C-band; Comtech, 3.8-meter C-band; Pinzone receivers. Ownership: Associated Bcstrs. Inc., court appointed receiver. Associated Bcstrs. Inc. ownership: Thomas R. Galloway Sr., 90%; Michael Mitchell, 10%. Represented (engineering): Peter V. Gureckis & Associates. Jackson, MS ADI. BPCT-821008KM. Grant Date: July 15, 1985. Starting Date: November 16, 1985; left air 1988.

Montana

Billings (Ch. 6)—KPQD. Grantee: Big Horn Communications Inc., Box 23309, Billings, MT 59104. Phone: 406-652-4743. Technical Facilities: Channel No. 6 (82-88 MHz). Authorized power: 100-kw visual, 10-kw aural. Antenna: 479-ft. above av. terrain, 342-ft. above ground, 3930-ft. above sea level. Latitude 45° 46' 04" Longitude 108° 27' 27". Transmitter: 2.5-mi. SE of Billings Post Office on Coburn Rd. Ownership: Big Horn Communications Inc. (Group Owner). Represented (engineering): J. R. Middleton. Billings-Hardin ADI. BPCT-860110KG. Grant Date: January 9, 1989. Starting Date: Unreported.

Billings (Ch. 20)—KVME. Grantee: Echonet Corp., Box 255, Evergreen, CO 80439. Technical Facilities: Channel No. 20 (506-512 MHz). Authorized power: 15-kw max. visual. Antenna: 426-ft. above av. terrain, 200-ft. above ground, 3868-ft. above sea level. Latitude 45° 46' 00" Longitude 108° 27' 27". Transmitter: Sacrifice Cliff, Coburn Rd. Ownership: Charles Ergen, Pres., 40%; David M. Drucker, V.P., 20%; Candy M. Ergen, Secy.-Treas., 40%. Echonet has interest in KUBD(TV), Denver, CO; KDMD (TV), Anchorage, AK; applicants for new FMs in Odessa, TX & Jackson, WY. Represented (legal): Cole, Raywid & Braverman. Represented (engineering): Richard L. Vega & Associates. Billings-Hardin ADI. BPCT-870217KH. Grant Date: January 7, 1988. Starting Date: Unreported.

Helena (Ch. 10)—Grantee: KFBB Corp., 212 E. Liberty St., Wooster, OH 44691. Phone: 507-433-8836. Technical Facilities: Channel No. 10 (192-198 MHz). Authorized power: 5-kw max. visual. Antenna: 731-ft. above av. terrain, 70-ft. above ground, 5023-ft. above sea level. Latitude 46° 46' 12" Longitude 112° 01' 22". Transmitter: 11-mi. N of city, North Hill area, E of I-15, Helena. Ownership: MDM Bcstg. Inc. MDMBI Ownership: Wooster Republic Printing Co. (Group Owner). Represented (engineering): Mullaney Engineering Inc. BPCT-891221KG. Grant Date: July 12, 1991. Starting Date: Unreported.

Nebraska

Grand Island (Ch. 17)—KTVG. Grantee: Family Bcstg. Co. Inc., 1404 5th Ave. SE, Altoona, IA 50009. Phones: 515-967-6228; 402-476-6000. Fax: 402-476-6115. Technical Facilities: Channel No. 17 (488-494 MHz). Authorized power: 217.33-kw max. visual. Antenna: 282-ft. above av. terrain, 262-ft. above ground, 200-ft. above sea level. Latitude 40° 51' 01" Longitude 98° 24' 40". Transmitter: 2-mi. W & 2.3-mi. S of junction of Hwys. 30 & 261. Ownership: Jerry D. Montgomery, Pres., 48%; Donna Montgomery, Secy., 48%; Betty J. Harris, V.P., 1%; Peggy Jo Kinden, 1%; Karla Schmidt, 1%; Opal Montgomery, 1%. FBCI is permittee of new FM in Carlsbad, NM; has interest in permittee of KTVG(TV) Cedar Rapids, IA; applicant for new FM in Brooklyn, IA. Represented (engineering): Gary M. McGlothlin. Personnel: Jerry D. Montgomery, General Manager; Steve Kafka, Station Manager; Ron Leppig, General Sales Manager; Donna Montgomery, Business Manager. Lincoln-Hastings-Kearney ADI. BPCT-840601KF. Grant Date: February 27, 1986. Starting Date: Unreported.

Omaha (Ch. 15)—KPQC. Grantee: Pappas Telecasting of the Midlands, 500 S. Chinoweth Rd., Visalia, CA 93277. Phone: 209-733-7800. Technical Facilities: Channel No. 15 (476-482 MHz). Authorized power: 5000-kw max. visual, 500-kw max. aural. Antenna: 1077-ft. above av. terrain, 1032-ft. above ground, 2252-ft. above sea level. Latitude 41° 08' 41.50" Longitude 96° 16' 12.00". Transmitter: 1.2-mi. WNW of Gretna. Ownership: Pappas Telecasting Companies. See TV Station Ownership. Represented (legal): Brian, Cave, McPheeters & McRoberts. Personnel: Howard Shrier, General Manager; Jim McKernan, Station & General Sales Manager; Roger Moody, Local Sales Manager; Steve Rabb, National Sales Manager; Dale Scherbring, Chief Engineer; Heather Hruby, News Director; Brad Gonzalez, Program Director; Donna Ridgley, Promotion Director; Jill Butler, Marketing Director. Omaha ADI. BPCT-791026KN. Grant Date: November 17, 1988. Starting Date: Unreported.

Omaha (Ch. 54)—KOFF. Grantee: Omaha Telecasters Inc., Box 4798, Baltimore, MD 21211. Phone: 301-462-4500. Technical Facilities: Channel No. 54 (710-716 MHz). Authorized power: 5000-kw max. visual, 500-kw max. aural. Antenna: 1407-ft. above av. terrain,

Construction Permits—Nebraska

1368-ft. above ground, 2523-ft. above sea level. Latitude 41° 18' 22" Longitude 96° 02' 28". Transmitter: 72nd St. & Grand Ave., Omaha. Ownership: Otis McNeil, Pres., 33.3%; Sharon Christopher Wylie, V.P.-Treas., 33.3%; Raymond Lau, Secy., 33.3%. Represented (legal): Fisher, Wayland, Cooper & Leader. Represented (engineering): Carl T. Jones Corp. BPCT-850108KQ. Grant Date: February 29, 1988. Starting Date: Unreported.

Nevada

Reno (Ch. 11)—Grantee: Nevada Television Corp., 3500 Lakeside Court, Reno, NV 89509. Technical Facilities: Channel No. 11 (198-204 MHz). Authorized power: 177-kw visual, 17.7-kw aural. Antenna: 2809-ft. above av. terrain, 208-ft. above ground, 8408-ft. above sea level. Latitude 39° 35' 25" Longitude 119° 55' 40". Transmitter: Peavine Peak, 8.5-mi. NW of Reno. Ownership: Luthar Mack, Pres., 40%; Ann Bersi, V.P., 30%; Jane Manning, Secy.-Treas., 30%. Represented (legal): Dow, Lohnes & Albertson. Represented (engineering): Cohen, Dippell & Everset, P.C. Reno ADI. BPCT-850509KU. Grant Date: August 24, 1990. Starting Date: Unreported.

New Hampshire

#Concord (Ch. 21)—WNHT. Licensee: Rogue Television Corp. Too, 126 Brookline Ave., Boston, MA 02215. Studio: 21 Media Park, Concord, NH 03301. Phone: 617-536-5390. Fax: Technical Facilities: Channel No. 21 (512-518 MHz). Authorized power: 1845-kw max. & 1334-kw horizontal visual, 185-kw max. & 133.7-kw horizontal aural. Antenna: 1133-ft. above av. terrain, 299-ft. above ground, 1712-ft. above sea level. Latitude 43° 11' 14.00" Longitude 71° 19' 11.50". Transmitter: Fort Mountain, 2.68-mi. S of Hwy. 4, 2.72-mi. W of Pleasant Lake, near Gossville. Satellite Earth Stations: Scientific-Atlanta, 5-meter C-band; Vertex, 4.6-meter Ku-band; Paracclipse, 3-meter C-band; M/A-Com, Scientific-Atlanta, Wagner receivers. Ownership: Stephen M. Mindich, Pres.-Treas.; Michael C. Mooney, Secy. Mindich is licensee of WFNX(FM) Lynn, MA. Represented (legal): Sutherland, Asbill & Brennan. Boston ADI. BPCT-800721KF. Grant Date: April 15, 1981. Starting Date: April 16, 1984.

New Jersey

#Atlantic City (Ch. 53)—WWAC-TV. Licensee: Channel 53 Corp., RD 2, Box 385, Redding Furnace Farm, Elverson, PA 19520. Phone: 215-473-9060. Technical Facilities: Channel No. 53 (704-710 MHz). Authorized power: 12.2-kw max. visual, 1.2-kw max. aural. Antenna: 280-ft. above av. terrain, 280-ft. above ground, 290-ft. above sea level. Latitude 39° 22' 51.20" Longitude 74° 27' 3.70". Transmitter: Absecon Blvd., approx. 0.2-mi. NW of WIN, Atlantic City. Ownership: William S. Gross, Pres., 46%; Leon Gross, V.P.-Secy.-Treas., 54%. Note: Sale pending. Represented (legal): Schwartz, Woods & Miller. Represented (engineering): Robert Terres. Philadelphia ADI. BPCT-860203KI. Grant Date: March 28, 1986.

Atlantic City (Ch. 62)—WACI. Grantee: Garden State Communications, Suite 503, 400 W. Horter St., Philadelphia, PA 19119. Phone: 215-848-9471. Technical Facilities: Channel No. 62 (758-764 MHz). Authorized power: 5000-kw max. visual, 500-kw max. aural. Antenna: 466-ft. above av. terrain, 475-ft. above ground, 482-ft. above sea level. Latitude 39° 22' 20.80" Longitude 74° 25' 47". Transmitter: 655 Absecon Blvd., Atlantic City. Ownership: Gloria Penn Easton, Gen. Partner, 51%; Dr. Robert J. Rutland, Ltd. Partner, 10%; Dr. Helen O. Dickens, Ltd. Partner, 10%; Lowell Mann, Ltd. Partner, 10%; Harry Rivkin, Ltd. Partner, 10%. Represented (legal): David E. Honig. Represented (engineering): Lechman & Johnson Inc. Philadelphia ADI. BPCT-860410KM. Grant Date: September 9, 1987. Starting Date: Unreported.

Burlington (Ch. 48)—WGTW. Grantee: Brunson Broadcasting of New Jersey Inc., Box 67584, Baltimore, MD 21215. Phone: 301-764-0876. Studio: 642 N. Broad St., Philadelphia, PA 19103. Technical Facilities: Channel No. 48 (674-680 MHz). Authorized power: 2340-kw max. visual, 234-kw max. aural. Antenna: 1100-ft. above av. terrain, 1079-ft. above ground, 1332-ft. above sea level. Latitude 40° 02' 35.50" Longitude 75° 14' 32.50". Transmitter: Umbria St. near Domino Lane, Roxborough. Ownership: Dorothy E. Brunson, Pres.; Clyde Porter, V.P.; Marshall H. Strickland, V.P.; Naomi Porter, Secy.-Treas. Brunson Communications Inc.: BCI owns licensees of WEBB(AM) Baltimore, MD & WIGO(AM) Atlanta, GA. Represented (sales): Blair Television. Represented (engineering): Warren Only Associates. Personnel: Dorothy Brunson, General Manager; Roger Dufault, Chief Engineer. Philadelphia ADI. BPCT-840104KL. Grant Date: February 20, 1987. Starting Date: Late 1991.

Newton (Ch. 63)—WMBC-TV. Grantee: Mountain Bcstg. Corp., Suite 35, 170 Kinnelon Rd., Kinnelon, NJ 07405. Phone: 201-492-2810. Fax: 201-492-9419. Technical Facilities: Channel No. 63 (764-770 MHz). Authorized power: 5000-kw max. visual, 500-kw max. aural. Antenna: 1125-ft. above av. terrain, 644-ft. above ground, 2024-ft. above sea level. Latitude 41° 00' 27" Longitude 74° 33' 01". Transmitter: Block 336, Lots 10 & 11, Jefferson Twp. Requests modification of CP for change to 1510-kw max. visual, 732-ft. above av. terrain, 253-ft. above ground, 1591-ft. above sea level, lat. 41° 00' 36", long. 74° 35' 39", transmitter to Weldon Rd., 2.8-mi. SE of Sparta. Ownership: Rev. Sun Young Joo, 85.7%; Sun Hoo Joo, 7.1%; Chang Il Kim, 7.1%. Represented (legal): Fleischman & Walsh, P.C. Represented (engineering): Moffet, Larson & Johnson Inc. BPCT-850828LA. Grant Date: April 18, 1990. Starting Date: August 1992.

†West Milford (Ch. 66 ETV)—WFME-TV. Grantee: Family Stations Inc., 290 Hegenberger Rd., Oakland, CA 94621. Phone: 415-568-6200. Technical Facilities: Channel No. 66 (782-788 MHz). Authorized power: 5000-kw max. visual. Antenna: 2000-ft. above av. terrain, 1481-ft. above ground, 2585-ft. above sea level. Latitude 41° 05' 19" Longitude 74° 14' 08". Transmitter: 1.5-mi. SSE of Ringwood. Requests modification of CP for change to

24-kw max. visual, 711-ft. above av. terrain, 134-ft. above ground, 1294-ft. above sea level, lat. 41° 07' 14", long. 74° 12' 03", transmitter to Bald Mountain, near Mahwah. Ownership: Family Stations Inc. Principals: Harold Camping, Pres.; Scott L. Smith, V.P.-Asst. Secy.; Richard Van Dyk, Secy.-Treas. Represented (legal): Fletcher, Heald & Hildreth. Represented (engineering): Robert A. Jones Consulting Engineers. BPET-860212KJ. Grant Date: March 30, 1988. Starting Date: September 1, 1991.

New Mexico

Albuquerque (Ch. 50)—KBOE. Grantee: Mary Moran, 4012 88th Place, Lubbock, TX 79413. Phone: 806-794-5263. Technical Facilities: Channel No. 50 (686-692 MHz). Authorized power: 1439-kw max. visual. Antenna: 4153-ft. above av. terrain, 120-ft. above ground, 10,750-ft. above sea level. Latitude 35° 12' 45" Longitude 106° 26' 56". Transmitter: Sandia Crest electronic site, lots 6 & 7. Ownership: Mary Moran. Moran is secy.-treas.-dir. of Ramar Communications Inc., licensee of KUTV(TV) Lubbock, TX, and has LPTV & TV translator interests. Represented (legal): Burke & Burke, Albuquerque ADI. BPCT-881223KF. Grant Date: June 14, 1991. Starting Date: Unreported.

Gallup (Ch. 3)—KQAV. Grantee: Pulitzer Bcstg. Co., Box 25982, Albuquerque, NM 87125. Phone: 505-884-7777. Technical Facilities: Channel No. 3 (60-66 MHz). Authorized power: 24-kw visual. Antenna: 102-ft. above av. terrain, 135-ft. above ground, 6864-ft. above sea level. Latitude 35° 32' 29" Longitude 108° 44' 31". Transmitter: McKinley County, 1-mi. N of Gallup. Ownership: Pulitzer Broadcasting Co. (Group Owner). Albuquerque ADI. BPCT-891010KG. Grant Date: February 23, 1990. Starting Date: Unreported.

New York

Albany-Schenectady (Ch. 45)—WMHX. Grantee: WMHT Educational Telecommunications, 17 Fern Ave., Schenectady, NY 12306. Phone: 518-356-1700. Fax: 518-356-0173. Technical Facilities: Channel No. 45 (656-662 MHz). Authorized power: 2950-kw max. visual, 295-kw max. aural. Antenna: 1110-ft. above av. terrain, 151-ft. above ground, 1951-ft. above sea level. Latitude 42° 37' 37" Longitude 74° 00' 40". Transmitter: 0.2-mi. W of Pinnacle Rd., approx. 1-mi. S of intersection with Beaver Dam Rd. Satellite Earth Stations: Andrew, 10-meter C-band; Comtech, 3.8-meter C-band; Agile, Scientific-Atlanta, Omni, Standard Communications receivers; SNG Mobile Dish. Multichannel stereo: Yes. Ownership: WMHT Educational Telecommunications. Represented (legal): Schwartz, Woods & Miller.

Amsterdam (Ch. 55)—WOCB. Licensee: Amsterdam Bcstg. Inc., 165 Freemans Bridge Rd., Scotia, NY 12302. Studio: 165 Freemans Bridge Rd., Schenectady, NY 12302. Phone: 619-942-9650. Technical Facilities: Channel No. 55 (716-722 MHz). Authorized power: 5000-kw max. visual, 500-kw max. aural. Antenna: 731-ft. above av. terrain, 720-ft. above ground, 1472-ft. above sea level. Latitude 42° 59' 05" Longitude 74° 10' 49". Transmitter: 0.1-mi. N of Montgomery County line, 0.4-mi. of Hwy. 30, Perth. Ownership: Amsterdam Bcstg. Inc. Represented (legal): Mulin, Rhyne, Emmons & Topel, P.C. Represented (engineering): Communications Technology. Albany-Schenectady-Troy ADI. BNPCT-851031KE. Grant Date: May 13, 1986. Began operation: December 14, 1987; left air Nov. 24, 1989. Resumed operation Sept. 29, 1990; left air March 1991.

Batavia (Ch. 51)—WYDM. Grantee: Pulsar Video Inc., 9384 Shepard Rd., Batavia, NY 14020. Phone: 716-343-2835. Technical Facilities: Channel No. 51 (692-698 MHz). Authorized power: 5000-kw max. visual, 500-kw max. aural. Antenna: 1000-ft. above av. terrain, 1100-ft. above ground, 2080-ft. above sea level. Latitude 42° 50' 46" Longitude 78° 01' 36". Transmitter: Near intersection of Silver Lake & Old Lake Rds., approx. 0.2-mi. S of Spragues Corner. Ownership: William R. Fortunato. Represented (legal): Southland, Powell & Taylor. Represented (engineering): Lechman & Johnson. Buffalo ADI. BPCT-851017KI. Grant Date: November 17, 1988. Starting Date: Unreported.

Corning (Ch. 48)—WYDC. Grantee: Rural New York Bcstg., Box 25, RD 2, Addison, NY 14801. Phone: 518-449-4811. Technical Facilities: Channel No. 48 (674-680 MHz). Authorized power: 207-kw max. visual. Antenna: 410-ft. above av. terrain, 92-ft. above ground, 1850-ft. above sea level. Latitude 42° 02' 29" Longitude 77° 15' 18". Transmitter: Hamilton Rd., 3.8-mi. E from Borden. Requests modification of CP for change to 136-kw max. visual, 423-ft. above av. terrain, 105-ft. above ground, 1864-ft. above sea level. Ownership: David W. Rinehart. Sale pending to Dr. Robert Walker. Represented (legal): Gammon & Grange. Represented (engineering): Seilmeyer & Kramer Inc. Elmira ADI. BPCT-870610KM. Grant Date: March 31, 1988. Starting Date: Unreported.

Ithaca (Ch. 52)—WACA. Grantee: Ithaca TV Assoc., Box 95, Syracuse, NY 13250. Technical Facilities: Channel No. 52 (698-704 MHz). Authorized power: 74.6-kw max. visual, 8.13-kw max. aural. Antenna: 833-ft. above av. terrain, 289-ft. above ground, 2070-ft. above sea level. Latitude 42° 27' 54" Longitude 76° 22' 23". Transmitter: Mount Pleasant Rd., Dryden, Tompkins County. Ownership: Craig L. Fox, Gen. Partner, 38%; Peter Rydell, Gen. Partner, 37%; Kenneth Horowitz, Gen. Partner, 25%. For other interests see Craig Fox in TV Station Ownership. Represented (legal): Fisher, Wayland, Cooper & Leader. Syracuse ADI. BNPCT-881003KW. Grant Date: November 19, 1990. Starting Date: January 31, 1991.

North Carolina

Greenville (Ch. 14)—WYDO. Grantee: Karl Holbrook Stoll, Box 2044, Greenville, NC 27836-0044. Phone: 919-223-3867. Technical Facilities: Channel No. 14 (470-476 MHz). Authorized power: 5000-kw max. visual. Antenna: 1499-ft. above av. terrain, 1493-ft. above

ground, 1535-ft. above sea level. Latitude 35° 26' 54" Longitude 77° 22' 11". Transmitter: 0.11-mi. W of State Rd. 1724, 6.2-mi. from Ayden at 120°. Requests modification of CP for change to 1200-kw max. visual, 633-ft. above av. terrain, 640-ft. above ground, 666-ft. above sea level, lat. 35° 22' 18", long. 77° 24' 04", transmitter to 0.12-mi. N of Rte. 118, 1.4-mi. E of Grifton, Pitt County. Ownership: Karl Holbrook Stoll. Represented (legal): Wilkinson, Barker, Knauer & Quinn. Represented (engineering): du Treil, Lundin & Rackley. Greenville-New Bern-Washington ADI. BPCT-871112KF. Grant Date: November 11, 1988. Starting Date: Unreported.

Kannapolis (Ch. 64)—WKAY. Grantee: Community Action Communications Inc., Box 8186, Kannapolis, NC 28081. Technical Facilities: Channel No. 64 (770-776 MHz). Authorized power: 2570-kw max. visual. Antenna: 1352-ft. above av. terrain, 1358-ft. above ground, 2008-ft. above sea level. Latitude 35° 15' 05" Longitude 80° 41' 15". Transmitter: Reedy Creek & State Rte. 2826. Ownership: Truth Temple Inc. Principals: Joel Fowler Jr., Pres.; Floyd Fly Jr., V.P.; Sharon Powell, Secy.; Dick Shoff, Treas. Charlotte ADI. BPCT-800516KQ. Grant Date: April 18, 1988. Starting Date: Unreported.

Morganton (Ch. 23)—WWQR. Grantee: GNOL Bcstg. Inc., 2205 Garden Isle Ave., Irving, TX 75060. Phone: 214-986-9443. Technical Facilities: Channel No. 23 (524-530 MHz). Authorized power: 1500-kw max. visual, 150-kw max. aural. Antenna: 1109-ft. above av. terrain, 431-ft. above ground, 2173-ft. above sea level. Latitude 35° 39' 27" Longitude 81° 24' 24". Transmitter: Atop Baker Mountain, 6.5-mi. SW of Hickory. Ownership: Thomas E. S. Long Jr. Charlotte ADI. BPCT-861030KG. Grant Date: February 28, 1989. Starting Date: Unreported.

Raleigh (Ch. 50)—Grantee: Grant Cotton, 2337 Guess Rd., Durham, NC 27704. Phone: 919-471-4461. Technical Facilities: Channel No. 50 (686-692 MHz). Authorized power: 5000-kw max. visual, 500-kw max. aural. Antenna: 1088-ft. above av. terrain, 967-ft. above ground, 1437-ft. above sea level. Latitude 35° 42' 52" Longitude 78° 49' 01". Transmitter: Hwy. 1010, approx. 2-mi. SE of Apex. Ownership: Grant Cotton, 51%; Kathryn A. Banks, 24.5%; Michael G. Cotton, 24.5%. Represented (legal): Reddy, Begley & Martin. Represented (engineering): Cohen, Dippell & Everist, P.C. Raleigh-Durham ADI. BPCT-841004KF. Grant Date: June 7, 1989. Starting Date: Unreported.

Wilson (Ch. 30)—WWRD. Grantee: Channel 30 Telecasters Ltd. Partnership, Box 586, Durham, NC 27702. Technical Facilities: Channel No. 30 (566-572 MHz). Authorized power: 1830-kw max. visual. Antenna: 1768-ft. above av. terrain, 1739-ft. above ground, 1982-ft. above sea level. Latitude 35° 49' 53" Longitude 78° 08' 50". Transmitter: Hwy. 1130, 0.5-mi. W of intersection with Hwy. 1106, near Middlesex. Ownership: Wilson Telecasters Inc., Gen. Partner, 10%; Katherine R. Everett & Robinson D. Everett, (Group Owner), Ltd. Partners, 90%; Wilson Telecasters Inc. WTI ownership: Benjamin T. Perry III, Gen. Partner, 20%; American Telecasters Inc., Gen. Partner, 1%; American Telecasters Inc., Ltd. Partner, 79%. Represented (engineering): Robert L. Littler II. Raleigh-Durham ADI. BPCT-840119KG. Grant Date: January 16, 1985. Starting Date: Unreported.

Ohio

Mansfield (Ch. 68)—WCOM. Licensee: Com III TV Inc., 1201 Olentangy River Rd., Columbus, OH 43212. Studio: 77 N. Mulberry St., Mansfield, OH 44902. Phone: 614-294-4445. Technical Facilities: Channel No. 68 (794-800 MHz). Authorized power: 2500-kw max. visual, 250-kw max. aural. Antenna: 1721-ft. above av. terrain, 1576-ft. above ground, 2916-ft. above sea level. Latitude 40° 33' 21" Longitude 82° 26' 41". Transmitter: 1.16-mi. SSE of intersection of Rte. 95 & Divilbiss Rd., 1.95-mi. SW of Butler. Ownership: Com III TV Inc. Represented (legal): Pepper & Corazzini. Represented (engineering): Cohen, Dippell & Everist, P.C. Cleveland ADI. BPCT-830506L3. Grant Date: May 8, 1984. Starting Date: February 29, 1988. Left air, date unannounced.

Portsmouth (Ch. 30)—WJXA. Licensee: Television Properties Inc., Box 90307, Knoxville, TN 37990. Studio: 923 1/2 Findlay St., Portsmouth, OH 45662. Phone: 615-694-4079. Technical Facilities: Channel No. 30 (566-572 MHz). Authorized power: 1353-kw max. visual, 135-kw max. aural. Antenna: 778-ft. above av. terrain, 851-ft. above ground, 1947-ft. above sea level. Latitude 38° 45' 42" Longitude 83° 03' 41". Transmitter: Navoo Pond Creek Rd., West Portsmouth. Ownership: Kenneth W. Russell, Pres., 100%; Pearl G. Russell, Secy. Represented (engineering): Consolidated Communications Inc. Charleston-Huntington ADI. BPCT-821108KG. Grant Date: August 10, 1984. Began operation: May 8, 1988, left air 1989.

Oklahoma

Enid (Ch. 20)—Grantee: G & D Communications Inc. Technical Facilities: Channel No. 20 (506-512 MHz). Authorized power: 141-kw max. visual, 14.1-kw max. aural. Antenna: 445-ft. above av. terrain, 333-ft. above ground, 1673-ft. above sea level. Latitude 36° 28' 35" Longitude 97° 53' 52". Transmitter: 1-mi. N & 1.5-mi. W of intersection of Rtes. 81 & 45. Ownership: Jordan H. Goldman, Pres., 47.5%; Ronald I. Dozoretz, V.P., 47.5%; Nancy Cherry, Treas.-Asst. Secy., 5%. GDCI is permittee of Ch. 9 Flagstaff, AZ. Represented (legal): McFadden, Evans & Sil. Represented (engineering): Richard L. Biby. Oklahoma City ADI. BPCT-870112KE. Grant Date: October 5, 1987. Starting Date: Unreported.

Lawton (Ch. 45)—KTDA. Grantee: Barton W. Ratliff, Box 1547, Duncan, OK 73534. Phone: 405-255-7419. Technical Facilities: Channel No. 45 (656-662 MHz). Authorized power: 5000-kw max. visual. Antenna: 430-ft. above av. terrain, 298-ft. above ground, 1548-ft. above sea level. Latitude 34° 36' 07" Longitude 98° 16' 25". Transmitter: 5.3-mi. E of Lawton, approx. 0.5-mi. W of Hwy. 65. Ownership: Barton W. Ratliff. Wichita Falls, TX-Lawton, OK ADI. BPCT-870421KH. Grant Date: July 7, 1988. Starting Date: Unreported.

Oklahoma City (Ch. 62)—KMNZ. Grantee: Faith That Pleases God Church Corp., 1108 Commerce St., Harlingen, TX 78550. Phone: 512-428-4848. Technical Facilities: Channel No. 62 (758-764 MHz). Authorized power: 5000-kw max. visual, 500-kw max. aural. Antenna: 1019-ft. above av. terrain, 1022-ft. above ground, 2172-ft. above sea level. Latitude 35° 33' 05" Longitude 97° 29' 34". Transmitter: Between Britton & Wilshire, Oklahoma City. Requests modification of CP for change to 500-kw max. visual, 50-kw max. aural, 500-ft. above av. terrain, 522-ft. above ground, 1678-ft. above sea level, lat. 35° 33' 59", long. 97° 28' 28", transmitter to 2233 E. Britton, Oklahoma City. Multichannel TV Sound: Planned. Ownership: Carlos Ortiz, Aracelis Ortiz, John Jacobson & Minerva Jacobson, Dirs. FPGCC has interest in KLTJ(TV), Galveston, TX & LPTV stations. C. Ortiz has interest in licensee of WJJA(TV) Caguas, PR. Personnel: Carlos Ortiz, General Manager & Chief Engineer. Oklahoma City ADI. BPCT-850215K2. Grant Date: January 23, 1986. Starting Date: December 1, 1991.

Okmulgee (Ch. 44)—KGLB-TV. Grantee: KGLB Television Inc., 2011 Park View Dr., Okmulgee, OK 74447. Phone: 918-756-1800. Technical Facilities: Channel No. 44 (650-656 MHz). Authorized power: 2796.8-kw max. visual, 559.4-kw max. aural. Antenna: 1251-ft. above av. terrain, 1223-ft. above ground, 1951-ft. above sea level. Latitude 35° 44' 57" Longitude 95° 50' 05". Transmitter: 9-mi. NE of Okmulgee. Requests modification of CP for change to 11.3-kw max. visual, 392-ft. above ground, lat. 35° 36' 31", long. 95° 58' 19", transmitter to existing tower, Okmulgee. Ownership: James Robert Brewer, Pres., 50%; Robert L. Hollis, V.P., 50%; LaRue G. Brewer, Secy.; Gloria Hollis, Treas. Represented (legal): Eugene T. Smith. Represented (engineering): Tabcon Inc. Tulsa ADI. BPCT-860509KF. Grant Date: January 30, 1987. Starting Date: Unreported.

Oregon

Eugene (Ch. 34)—KEVU. Grantee: Telecasters of Eugene Inc., 2624 College Ave., Modesto, CA 95350. Phone: 209-521-5702. Technical Facilities: Channel No. 34 (590-596 MHz). Authorized power: 3070-kw max. visual. Antenna: 850-ft. above av. terrain, 141-ft. above ground, 1499-ft. above sea level. Latitude 44° 00' 04" Longitude 123° 06' 22". Transmitter: Antenna Farm, 0.5-mi. SE of Blanton Rd. Ownership: Paul Palaquenos, Pres., 50%; Consuelo Palaquenos, Secy., 50%. Represented (legal): Miller & Fields, P.C. Represented (engineering): Cecil Lynch. Eugene ADI. BPCT-860711KE. Grant Date: June 4, 1987. Starting Date: Unreported.

Portland (Ch. 40)—KCVF. Grantee: Cascade Video of Oregon Ltd., Suite 605, 703 Broadway, Vancouver, WA 98660. Phone: 206-693-2886. Fax: 503-285-3736. Technical Facilities: Channel No. 40 (626-632 MHz). Authorized power: 2100-kw max. visual. Antenna: 1739-ft. above av. terrain, 1110-ft. above ground, 2024-ft. above sea level. Latitude 45° 31' 17" Longitude 122° 45' 04". Transmitter: 160 N.W. Miller Rd., Portland. Ownership: Cascade Video Inc., Gen. Partner, 20%; Cascade Video Inc., Ltd. Partner, 45%; Ralph D. Schlesinger, Ltd. Partner, 5%; H. A. Anderson, Ltd. Partner, 5%; Clifford B. Alterman, Ltd. Partner, 2.5%; W. S. Aman, Ltd. Partner, 2.5%; 15% reserved for management. CVI ownership: Thomas P. Moyer, Chmn.-Pres., 100%; Clifford B. Alterman, Secy. Represented (legal): Verner, Lippert, Bernhard, McPherson & Hand. Represented (engineering): McClanathan & Associates. Personnel: Thomas P. Moyer, General Manager. Portland, OR ADI. BPCT-811019KG. Grant Date: October 14, 1986. Starting Date: Unreported.

Pennsylvania

Johnstown (Ch. 19)—WPTJ. Licensee: Richard J. Bedford, Box 713, 137 W. Main St., Somerset, PA 15501-0713. Studio: 108 Allen Bill Dr., Johnstown, PA 15904. Phone: 814-445-2291. Fax: 814-269-4697. Technical Facilities: Channel No. 19 (500-506 MHz). Authorized power: 1661.5-kw max. & 1350.5-kw horizontal visual, 166.15-kw max. & 135.05-kw horizontal aural. Antenna: 1190-ft. above av. terrain, 296-ft. above ground, 3196-ft. above sea level. Latitude 40° 10' 53" Longitude 79° 09' 04". Transmitter: Pea Vine Hill, 0.35-mi. S of Hwy. 30, 6-mi. SE of Lioniger. Satellite Earth Stations: Comtech, 5-meter C-band; AFC, 2.7-meter Ku-band; Microwave Assoc., Harris, M/A-Com receivers. Ownership: Richard J. Bedford, Trustee for WFAT Inc. Johnstown-Altoona ADI. Began operation: October 15, 1953; suspended operation May 30, 1990.

Scranton (Ch. 64)—WSWB-TV. Grantee: Ehrhardt Bcstg., Box 764, Clarks Summit, PA 18411. Phones: 717-342-8363; 717-969-9792. Technical Facilities: Channel No. 64 (770-776 MHz). Authorized power: 5000-kw visual, 500-kw aural. Antenna: 977-ft. above av. terrain, 226-ft. above ground, 2326-ft. above sea level. Latitude 41° 11' 59" Longitude 75° 49' 03". Transmitter: Wyoming Mountain, Bear Creek Twp., 4.6-mi. SE of Wilkes-Barre. Requests modification of CP for change to 8-kw max. visual, 1227-ft. above av. terrain, 394-ft. above ground, 2398-ft. above sea level, lat. 41° 26' 09", long. 75° 43' 33", transmitter to top of Bald Mountain, 3.8-mi. ESE of Scranton. Ownership: Ted H. Ehrhardt Jr. Represented (legal): Schwartz, Woods & Miller. Personnel: Ted H. Ehrhardt, General Manager. Wilkes-Barre-Scranton ADI. BPCT-870616KH. Grant Date: May 5, 1988. Starting Date: Unreported.

Williamsport (Ch. 53)—WLF. Grantee: Williamsport TV Assoc., 51 Academy Place, Canandaigua, NY 14424. Phones: 716-394-2795; 315-536-0850. Fax: 315-536-3299. Technical Facilities: Channel No. 53 (704-710 MHz). Authorized power: 12.2-kw max. visual. Antenna: 728-ft. above av. terrain, 105-ft. above ground, 1726-ft. above sea level. Latitude 41° 11' 57" Longitude 77° 07' 38". Transmitter: Bald Eagle Mountain, Bastress/Susquehanna Twp. line, Lycoming County. Ownership: Russ Kimble, Gen. Partner. Kimble has interest in licensee of WQNY-FM Ithaca, NY; applicant for new FM Honolulu, HI; LPTV stations. Represented (legal): James L. Oyster. Wilkes-Barre-Scranton ADI. BPCT-870327KL. Grant Date: January 27, 1988. Starting Date: Unreported.

Construction Permits—Rhode Island

Rhode Island

Block Island (Ch. 69)—WOST-TV. Grantee: Offshore Bcstg. Corp., 201 Power St., Providence, RI 02906. Studio: National Hotel, Block Island, RI 02807. Phone: 401-455-0162. Technical Facilities: Channel No. 69 (800-806 MHz). Authorized power: 17.7-kw max. visual. Antenna: 125-ft. above av. terrain, 125-ft. above ground, 128-ft. above sea level. Latitude 41° 10' 30" Longitude 71° 34' 10". Transmitter: Block Island, 1.18-mi. E of Beacon Hill. Ownership: Raymond Yorke, 95%; Lisa Gomes, 5%. Represented (legal): Cohn & Marks. Represented (engineering): William P. Turney. Providence, RI-New Bedford, MA ADI. BPCT-840629KP. Grant Date: May 22, 1985. Starting Date: Late 1991.

South Carolina

Charleston (Ch. 36)—WCTP. Grantee: Caro Bcstg. Ltd., 308-A S. Elm St., Greensboro, NC 27401. Phone: 919-378-0533. Technical Facilities: Channel No. 36 (602-608 MHz). Authorized power: 147-kw max. visual. Antenna: 764-ft. above av. terrain, 761-ft. above ground, 768-ft. above sea level. Latitude 32° 47' 15" Longitude 79° 51' 00". Transmitter: Hwy. 703, SE of Mount Pleasant. Ownership: Lee D. Andrews, Gen. Partner, 40%; Elise Davis-McFarland, Gen. Partner, 20%; David H. Wagner, Ltd. Partner, 40%. Andrew & Wagner have interest in applications for Ch. 54, Avalon, CA. Wagner has interest in application for Ch. 68, Arlington, TX. Represented (legal): Reddy, Begley & Martin. Represented (engineering): Lawrence Behr & Associates Inc. Charleston, SC ADI. BPCT-850215KJ. Grant Date: August 21, 1986. Starting Date: January 31, 1991.

Florence (Ch. 21)—WFL. Grantee: Coastal Television Inc., Box 3806, Florence, SC 29502. Phone: 803-669-2900. Technical Facilities: Channel No. 21 (512-518 MHz). Authorized power: 5000-kw max. visual, 500-kw max. aural. Antenna: 1989-ft. above av. terrain, 1966-ft. above ground, 2036-ft. above sea level. Latitude 33° 55' 14" Longitude 79° 32' 08". Transmitter: Approx. 5-mi. S of Pamphico on Rte. 51. Ownership: Edward L. Young, Pres. Represented (engineering): W. Lee Simmons & Associates Inc. Florence, SC ADI. BPCT-870331LI. Grant Date: October 18, 1988. Starting Date: Unreported.

Myrtil Beach (Ch. 32)—WCRD. Grantee: Coastal Carolina Bcstg. Co., 2503 Bayside Ave., Conway, SC 29526. Phone: 803-248-4560. Technical Facilities: Channel No. 32 (578-584 MHz). Authorized power: 2495-kw max. visual, 250-kw max. aural. Antenna: 507-ft. above av. terrain, 503-ft. above ground, 519-ft. above sea level. Latitude 33° 31' 33" Longitude 79° 07' 16". Transmitter: 4.75-mi. N. 250° E of Murrells Inlet. Ownership: O'Neal Smalls, Pres., 40%; Dianna Robinson, V.P.-Secy., 30%; Leslie Leggette, V.P.-Treas., 30%; Aubry Sarvis, V.P. Represented (legal): Wilkes, Artis, Hedrick & Lane. Represented (engineering): Oscar Reed Jr. Florence, SC ADI. BPCT-850827KH. Grant Date: October 21, 1986. Starting Date: Unreported.

Sumter (Ch. 63)—WQHB. Grantee: McLaughlin Bcstg. Inc., 950 N. Main St., Sumter, SC 29150. Technical Facilities: Channel No. 63 (764-770 MHz). Authorized power: 5000-kw max. visual, 750-kw max. aural. Antenna: 1781-ft. above av. terrain, 1722-ft. above ground, 2007-ft. above sea level. Latitude 34° 08' 53" Longitude 80° 28' 13". Transmitter: 0.9-mi. E of Pisgah. Ownership: C. Fred McLaughlin. Represented (legal): Tierney & Swift. Represented (engineering): William Culpepper & Associates Inc. Columbia, SC ADI. BPCT-870317KN. Grant Date: September 14, 1988. Starting Date: Unreported.

Tennessee

Hendersonville (Ch. 50)—WPGD. Grantee: Sonlight Bcstg. Systems Inc., 120 Zeigler Circle East, Mobile, AL 36608. Phone: 205-633-2100. Fax: 205-633-2174. Technical Facilities: Channel No. 50 (686-692 MHz). Authorized power: 4508-kw max. visual, 500-kw max. aural. Antenna: 783-ft. above av. terrain, 473-ft. above ground, 1475-ft. above sea level. Latitude 36° 28' 04" Longitude 86° 28' 51". Transmitter: W side of Rte. 109, 0.6-mi. SW of junction of Wallace Rd. & Seaboard RR. Ownership: Sonlight Bcstg. Systems Inc. (Group Owner). Represented (legal): Fisher, Wayland, Cooper & Leader. Represented (engineering): Smith & Powstenko. Nashville ADI. BPCT-860422KZ. Grant Date: December 4, 1986. Starting Date: December 1, 1991.

Jellico (Ch. 54)—WPMC. Grantee: Pine Mountain Christian Bcstg. Inc., Box 847, Huddleston Cemetery Rd., Jellico, TN 37762. Phone: 606-376-2778; 615-784-7854. Technical Facilities: Channel No. 54 (710-716 MHz). Authorized power: 28.7-kw max. visual, 3.9-kw max. aural. Antenna: 1007-ft. above av. terrain, 105-ft. above ground, 2475-ft. above sea level. Latitude 36° 30' 26" Longitude 84° 02' 36". Transmitter: Rich Mountain, 1.8-mi. ENE of Habersham. Ownership: Pine Mountain Christian Bcstg. Inc. Principals: Wayne Marler, Pres.; Joan Marler, V.P.; Lois Marler, Secy.-Treas. Represented (legal): Baraff, Koerner, Olender & Hochberg, P.C. Represented (engineering): Smith & Powstenko. Knoxville ADI. BPCT-860327KV. Grant Date: July 29, 1988. Starting Date: Unreported.

Memphis (Ch. 50)—WXJP. Grantee: Flinn Bcstg. Corp., Suite 222, 188 S. Bellevue Blvd., Memphis, TN 38104. Technical Facilities: Channel No. 50 (686-692 MHz). Authorized power: 5000-kw max. visual, 500-kw max. aural. Antenna: 800-ft. above av. terrain, 768-ft. above ground, 1097-ft. above sea level. Latitude 35° 09' 17" Longitude 89° 49' 20". Transmitter: 7192 Raleigh-LaGrange Rd., Memphis. Ownership: George S. Flinn Jr., Pres. & Treas., 100%; Jan M. Walker, Secy. Represented (legal): Gardner, Carton & Douglas. Represented (engineering): Jules Cohen & Associates, P.C. Memphis ADI. BPCT-850108KF. Grant Date: November 16, 1987. Starting Date: Unreported.

Nashville (Ch. 58)—WNAB. Grantee: WNAB-Channel 58 Nashville Network Inc., 1525 McGavock St., Nashville, TN 37203. Phone: 615-374-3170. Technical Facilities: Channel

No. 58 (734-740 MHz). Authorized power: 5000-kw max. visual, 500-kw max. aural. Antenna: 1250-ft. above av. terrain, 1263-ft. above ground, 1936-ft. above sea level. Latitude 35° 49' 03" Longitude 86° 31' 24". Transmitter: 0.8-mi. at 307° T from intersection of Salem Rd. & Kingwood Lane, W of Murfreesboro. Ownership: Ruth Payne Carman. Nashville ADI. BPCT-840202KW. Grant Date: November 13, 1986. Starting Date: September 1, 1991.

Texas

Austin (Ch. 54)—KCFP. Grantee: Balcones Bcstg. Ltd., 2709 Barton Point Dr., Austin, TX 78733. Phone: 512-263-9536. Technical Facilities: Channel No. 54 (710-716 MHz). Authorized power: 4345-kw max. visual, 1000-kw max. aural. Antenna: 877-ft. above av. terrain, 815-ft. above ground, 1595-ft. above sea level. Latitude 30° 19' 20" Longitude 97° 48' 03". Transmitter: 2724 F Trail of Madrones Dr. Ownership: Balcones Bcstg. Co., Gen. Partner, 20%; Billy B. Goldberg, Ltd. Partner, 34%; Channel 54 Ltd., Ltd. Partner, 45%. BBC ownership: Ronnel Hector Oliveira, Chmn.-Pres., 40%; Edna Isabella Ramon, V.P.-Secy.-Treas., 40%; Edila Paz Goldberg, 20%. C54L ownership: Berl L. Handcox, Gen. Partner, 4%; Ruby L. Handcox, Gen. Partner, 3%; Noemi Correa, Gen. Partner, 3%; H. C. Carter, Ltd. Partner, 30%; The BJS Partnership, Ltd. Partner, 10%; Tobin Armstrong, Ltd. Partner, 10%; 5 other ind. partners, each with 5%. BJS ownership: Bruce E. Barshop, 33.33%; Jamie L. Barshop, 33.33%; Steven L. Barshop, 33.33%. For B. Goldberg's other interests, see SouthWest MultiMedia Corp. in Ownership of Commercial TV Stations. Sale pending to 54 Broadcasting Inc. Represented (legal): Jones, Waldo, Holbrook & McDonough. Represented (engineering): Andrus & Associates. Austin, TX ADI. BPCT-840711KJ. Grant Date: April 15, 1988. Starting Date: Unreported.

Bryan (Ch. 28)—KYLE. Grantee: Silent Minority Group Inc., Box 3008, Bryan, TX 77805. Phone: 409-846-0165. Fax: 409-846-1933. Technical Facilities: Channel No. 28 (554-560 MHz). Authorized power: 5000-kw max. visual. Antenna: 1713-ft. above av. terrain, 1961-ft. above ground, 2266-ft. above sea level. Latitude 30° 33' 58" Longitude 95° 59' 24". Transmitter: 3-mi. SW of junction of Rtes. 30 & 90 at Roans Prairie, TX. Ownership: Rodger B. Watkins, Pres., 50.2%; Sherylan Carroll, Secy., 24.9%; Mary M. Hatcher, Treas., 24.9%. R. Watkins owns licensees of WTAW-FM College Station & KNOW(AM) Austin, TX. M. Hatcher is applicant for new FMs in Abilene & Madisonville, TX. Represented (engineering): Lawrence Behr & Associates Inc. Waco-Temple ADI. BPCT-870529KL. Grant Date: January 24, 1989. Starting Date: 1992.

Decatur (Ch. 29)—KMPX. Grantee: Decatur Telecasting Inc., 342 Mulberry Village Lane, Fort Mill, SC 29715. Technical Facilities: Channel No. 29 (560-566 MHz). Authorized power: 5000-kw max. visual, 1000-kw max. aural. Antenna: 910-ft. above av. terrain, 727-ft. above ground, 1687-ft. above sea level. Latitude 33° 05' 48" Longitude 97° 26' 55". Transmitter: Hwy. 407 W, Rhome. Requests modification of CP for change to 4070-kw max. visual, 502-ft. above av. terrain, 502-ft. above ground, 1020-ft. above sea level, lat. 32° 55' 24", long. 96° 57' 52", transmitter to Belt Line Rd., Dallas. Ownership: Karen L. Hicks. Represented (engineering): Charles J. Thompson. Dallas-Fort Worth ADI. BPCT-850107KG. Grant Date: January 13, 1986. Starting Date: Unreported.

Greenville (Ch. 47)—KTAQ. Grantee: A.B.W. Communications Inc., 1150 Harbor Blvd., Port Charlotte, FL 33952. Technical Facilities: Channel No. 47 (668-674 MHz). Authorized power: 240-kw max. visual, 41.5-kw max. aural. Antenna: 585-ft. above av. terrain, 500-ft. above ground, 1085-ft. above sea level. Latitude 33° 09' 32" Longitude 96° 08' 31". Transmitter: 1.6-mi. NW, 325° from Greenville, Hurst County. Ownership: Daniel P. Kolenda Sr., Pres., 50%; Catherine B. Kolenda, 50%. Personnel: Bill R. Wright, General Manager; Jay Garrett, Station Manager; Dan P. Kolenda, General Sales Manager; D. W. Strahan, Chief Engineer; Dan Lloyd, News Director; Bess H. Terry, Business Manager. Dallas-Fort Worth ADI. BPCT-860218KR. Grant Date: February 25, 1988. Starting Date: Unreported.

Houston (Ch. 61)—KZJL. Grantee: Urban Bcstg. Systems, Suite 10J, 520 S. Burnside Ave., Los Angeles, CA 90036. Technical Facilities: Channel No. 61 (752-758 MHz). Authorized power: 2776-kw max. visual. Antenna: 1700-ft. above av. terrain, 1677-ft. above ground, 1755-ft. above sea level. Latitude 29° 34' 06" Longitude 95° 29' 57". Transmitter: 0.8-mi. S of Rte. 2234, Missouri City. Requests modification of CP for change to 2740-kw max. visual, 1811-ft. above av. terrain, 1795-ft. above ground, 1867-ft. above sea level, lat. 29° 33' 40", long. 95° 30' 04", transmitter to 0.5-mi. NW of Senior Rd. near Mustang Bayou. Ownership: Charles E. Walker. Represented (legal): Fletcher, Heald & Hildreth. Represented (engineering): Robert E. Bullock (La Canada, CA), Houston ADI. BPCT-820510KR. Grant Date: November 4, 1989. Starting Date: Unreported.

Katy (Ch. 51)—KNWS-TV. Grantee: Johnson Bcstg. Inc., No. 14, 15600 Barkers Landing, Houston, TX 77079. Phone: 713-589-1500. Technical Facilities: Channel No. 51 (692-698 MHz). Authorized power: 2560-kw max. visual. Antenna: 965-ft. above av. terrain, 948-ft. above ground, 1024-ft. above sea level. Latitude 29° 35' 20" Longitude 95° 33' 26". Transmitter: to 5th St., E of Rd. 1092, Fort Bend County. Ownership: Douglas Johnson. Represented (sales): TV Rep Inc. Represented (legal): Smithwick & Belendjuk. Represented (engineering): E. Harold Munn Jr. & Associates Inc. Houston ADI. BPCT-840711KI. Grant Date: December 22, 1988. Starting Date: Unreported.

Lake Dallas (Ch. 55)—KLDT. Grantee: KLDT-TV 55 Inc., Box 55, Hurst, TX 76053. Technical Facilities: Channel No. 55 (716-722 MHz). Authorized power: 3303-kw max. visual. Antenna: 466-ft. above av. terrain, 472-ft. above ground, 994-ft. above sea level. Latitude 33° 00' 19" Longitude 96° 59' 00". Transmitter: Round Grove Rd., State Rte. 30401, approximately 0.6-mi. W of Hwy. 35 E. Ownership: Opal Thornton. Represented (legal): Holland & Knight. Represented (engineering): Pete E. M. Warren III. Dallas-Fort Worth ADI. BPCT-840413KE. Grant Date: October 28, 1986. Starting Date: Unreported.

Longview (Ch. 54)—KTHP. Grantee: Channel 54 Bcstg. Inc. Technical Facilities: Channel No. 54 (710-716 MHz). Authorized power: 5000-kw max. visual, 500-kw max. aural. Antenna: 1616-ft. above av. terrain, 1574-ft. above ground, 2004-ft. above sea level. Latitude 32° 26' 33" Longitude 95° 04' 18". Transmitter: NW side of intersection of Hwy. 20 & the Howell Club Lake Rd., Longview. Ownership: T. Kent Atkins. Represented (engineering): Atkins, Thompson & Quaide. Tyler-Longview ADI. BPCT-850815KJ. Grant Date: March 18, 1987. Starting Date: Unreported.

McAllen (Ch. 48)—KMZS. Grantee: Mundo Vision Bcstg., 510 S. Broadway, McAllen, TX 78501. Technical Facilities: Channel No. 48 (674-680 MHz). Authorized power: 5010-kw max. visual, 500-kw max. aural. Antenna: 525-ft. above av. terrain, 521-ft. above ground, 600-ft. above sea level. Latitude 26° 05' 20" Longitude 98° 03' 44". Transmitter: 6.5-mi. SW of Weslaco, 0.9-mi. N of Rio Grande. Ownership: Zev Heller, Pres., 28%; Carlos Ansaldo, V.P., 28%; Gloria Stromberg, Secy., 17%; Jenik M. Stromberg, Treas., 17%; Carlos Ortiz, 10%. Ortiz has interest in WVJA (TV), Caguas, PR; permittee of KMNZ (TV), Oklahoma City, OK & KLTJ (ETV), Galveston, TX. Represented (legal): Adams, McCullough & Beard. Represented (engineering): Peter V. Gureckis & Associates. McAllen-Brownsville ADI. BPCT-820315KJ. Grant Date: September 7, 1983. Starting Date: Unreported.

Sonora (Ch. 11)—KBIT. Grantee: Tower Bcstg. Corp., Box 49757, Los Angeles, CA 90049. Phone: 213-476-9555. Technical Facilities: Channel No. 11 (198-204 MHz). Authorized power: 316-kw visual, 31.6-kw aural. Antenna: 426-ft. above av. terrain, 541-ft. above ground, 2659-ft. above sea level. Latitude 30° 33' 08" Longitude 100° 39' 24". Transmitter: Hwy. 277, 0.6-mi. SW of Sonora. Ownership: Helen Oman, Pres., 100%; Susan Oman Gross, Secy. Represented (legal): Friedman, Leeds, Shoranstein & Armenakis. Represented (engineering): Moffet, Larson & Johnson Inc. San Angelo ADI. BPCT-860820KK. Grant Date: May 26, 1987. Starting Date: Unreported.

Utah

Provo (Ch. 16)—KZAR-TV. Grantee: Royal Television of Utah Inc., 265 Kern Ave., Morro Bay, CA 93442. Technical Facilities: Channel No. 16 (482-488 MHz). Authorized power: 3890-kw max. visual. Antenna: 2308-ft. above av. terrain, 70-ft. above ground, 9510-ft. above sea level. Latitude 39° 51' 14" Longitude 111° 42' 17". Transmitter: Mount Nebo, 20-mi. NNE of Nephi. Requests modification of CP for change to 5000-kw max. visual, 187-ft. above av. terrain, 899-ft. above ground, 6040-ft. above sea level, lat. 39° 48' 54", long. 111° 53' 39", transmitter to 2-mi. W of Mona, off Old Canyon Rd. Ownership: Jackson Dell Weaver, Pres., 51%; Morro Rock Resources Inc., 49%. MRRI ownership: Ross H. Boyd, Pres., 14.28%; Fred A. Strauss, V.P., 1.78%; John F. Quirk, Secy.-Treas., 1.78%; John C. Power, 7.14%; Wescap, 5.11%; 10 others each with less than 5%. Represented (legal): Tierney & Swift. Represented (engineering): Robert Gross. Salt Lake City ADI. BPCT-840618KE. Grant Date: April 24, 1985. Starting Date: Unreported.

St. George (Ch. 12)—KUSG. Grantee: KUTV Inc., 2185 South 3600 West, Salt Lake City, UT 84119. Phone: 801-973-3013. Technical Facilities: Channel No. 12 (204-210 MHz). Authorized power: 148-kw visual. Antenna: 1383-ft. above av. terrain, 131-ft. above ground, 5986-ft. above sea level. Latitude 36° 49' 17" Longitude 113° 31' 13". Transmitter: Seegmiller Mountain, approx. 20-mi. S of St. George. Requests modification of CP for change to 9.8-kw max. visual, 138-ft. above av. terrain, 23-ft. above ground, 3133-ft. above sea level, lat. 37° 03' 49", long. 113° 34' 20", transmitter to Webb Hill, approx. 2.8-mi. S of St. George. Ownership: Standard Corp., 80%; Communications Investment Corp., 20%. See KUTV Inc. in Ownership of Commercial TV Stations. Represented (legal): Haley, Bader & Potts. Represented (engineering): Hammett & Edison Inc. Personnel: Jeffrey B. Hatch, General Manager; Maria Moore, Station Manager & Program Director; John Bailey, General Sales Manager; Kent Crawford, Local Sales Manager; Patricia Kirk, National Sales Manager; Bill Bradford, Chief Engineer; Dianne Orr, News Director; Louise Barrett, Promotion Director; Kent Jaspersen, Business Manager; Deborah Hamberlin, Marketing Director. Salt Lake City ADI. BPCT-870812KG. Grant Date: May 23, 1988. Starting Date: Unreported.

Virginia

Arlington (Ch. 14)—WTMW. Grantee: Urban Bcstg. Corp., Suite 1002, 1301 20th St. NW, Washington, DC 20036. Phone: 202-659-0709. Technical Facilities: Channel No. 14 (470-476 MHz). Authorized power: 2880-kw max. visual. Antenna: 568-ft. above av. terrain. Latitude 38° 56' 24" Longitude 77° 04' 54". Transmitter: 4001 Nebraska Ave. NW, Washington, DC. Ownership: Theodore M. White, Pres., 55%; Page E. Silver, V.P.-Secy.; Silver King Bcstg. of Virginia Inc., 45%. SKBVI ownership: HSN Communications Inc. (Group Owner). Washington, DC ADI. BPCT-800118KN. Grant Date: September 9, 1990. Starting Date: Unreported.

Danville (Ch. 24)—WPAJ. Grantee: N. Thomas Eaton, 1911 19th Lane, Palm Beach Gardens, FL 33410. Phone: 305-485-6700. Technical Facilities: Channel No. 24 (530-536 MHz). Authorized power: 5000-kw max. visual. Antenna: 100-ft. above av. terrain, 159-ft. above ground, 547-ft. above sea level. Latitude 36° 33' 34" Longitude 79° 22' 02". Transmitter: Hwy. 736, 2.7-mi. SW of Danville. Ownership: N. Thomas Eaton. Roanoke-Lynchburg ADI. BPCT-8703318K. Grant Date: March 3, 1988. Starting Date: January 31, 1991.

Danville (Ch. 44)—WPCT-TV. Grantee: A. W. Bcstg., 2558 Maycrest St. NW, Roanoke, VA 24012. Phone: 703-366-5072. Technical Facilities: Channel No. 44 (650-656 MHz). Authorized power: 4130-kw max. visual. Antenna: 109-ft. above av. terrain, 159-ft. above ground, 547-ft. above sea level. Latitude 36° 44' 34" Longitude 79° 23' 09". Transmitter: 2250-ft. SSW of the intersection of Rtes. 29 & 825, Pittsylvania County. Ownership: Charles A.

Wright. Represented (legal): Baraff, Koerner, Olender & Hochberg, P.C. Roanoke-Lynchburg ADI. BPCT-870317KP. Grant Date: September 4, 1988. Starting Date: Unreported.

Grundy (Ch. 68)—WLFQ. Grantee: Living Faith Ministries, Box 151, Vansant, VA 24656. Phone: 703-935-7850. Technical Facilities: Channel No. 68 (794-800 MHz). Authorized power: 1140-kw max. visual. Antenna: 2504-ft. above av. terrain, 167-ft. above ground, 4348-ft. above sea level. Latitude 36° 49' 47" Longitude 82° 04' 45". Transmitter: Clinch Mountain. Ownership: Living Faith Ministries Inc. Principals: Rev. Buford Smith, Pres.; Fredia Lou Keene, Treas.; Ed Baker, James Harman, Jerry Wilson, Billy Ray Dotson, Billy J. Keene & Larry Looney, Dirs. LFM is permittee of WLFQ(TV), Grundy, VA & Ch. 40, Bluefield, WV. Represented (engineering): Robert L. Litter II. Bristol, VA-Kingsport-Johnson City, TN ADI. BPCT-850510KF. Grant Date: May 21, 1986. Starting Date: Unreported.

Roanoke (Ch. 60)—WZZW. Grantee: Southwest Virginia Television. Technical Facilities: Channel No. 60 (746-752 MHz). Authorized power: 2056-kw max. visual, 205-kw max. aural. Antenna: 1537-ft. above av. terrain, 178-ft. above ground, 2678-ft. above sea level. Latitude 37° 22' 26" Longitude 79° 46' 06". Transmitter: 2.3-mi. E of Blue Ridge on Porter Mountain. Ownership: Howard E. Hale, Pres., 25%; Ann Allen, 25%; Susan K. Cranwell, 25%; Carol Jean M. Cranwell, 25%. Represented (legal): Fisher, Wayland, Cooper & Leader. Represented (engineering): Howard E. Hale. Roanoke-Lynchburg ADI. BPCT-841005KY. Grant Date: December 3, 1985. Starting Date: Unreported.

Virginia Beach (Ch. 43)—WVBT. Grantee: The 43 Corp. Inc., 3583 Veteran Ave., Los Angeles, CA 90034. Technical Facilities: Channel No. 43 (644-650 MHz). Authorized power: 2028-kw max. visual. Antenna: 377-ft. above av. terrain, 384-ft. above ground, 390-ft. above sea level. Latitude 36° 48' 38" Longitude 76° 16' 57". Transmitter: 95 Poindexter St., Chesapeake City. Ownership: Tidewater Capital Corp., 81.89%; Edward S. Garcia Jr., Trustee, 18.11%. TCC ownership: Adam Kimmel, Pres.-Secy., 100%. Represented (legal): Mulin, Rhynne, Emmons & Topel, P.C. Represented (engineering): Cohen, Dippell & Everist, P.C. Norfolk-Portsmouth-Newport News-Hampton ADI. BPCT-830223KV. Grant Date: May 14, 1985. Starting Date: Unreported.

Washington

Bellevue (Ch. 51)—KBEH. Grantee: Bellevue Bcstg. Co. Ltd., 980 W. Sunset Way, Issaquah, WA 98027. Phone: 206-236-4640. Fax: 206-392-2937. Technical Facilities: Channel No. 51 (692-698 MHz). Authorized power: 1022-kw max. visual. Antenna: 2424-ft. above av. terrain, 216-ft. above ground, 3165-ft. above sea level. Latitude 47° 30' 14" Longitude 121° 58' 29". Transmitter: 3.75-mi. SE of Issaquah on W. Tiger Mountain. Requests modification of CP for change to 5000-kw max. visual, 1080-ft. above av. terrain, 1086-ft. above ground, 1201-ft. above sea level, lat. 47° 36' 17", long. 122° 19' 46", transmitter to atop Columbia Seafirst Center Bldg., 701 5th Ave., Seattle. Ownership: Darlene C. McHenry, Gen. Partner, 95.5%; Wayne D. Tanaka, Ltd. Partner, 4.5%. Represented (legal): Tierney & Swift. Represented (engineering): Washington Telecommunications Inc. Seattle-Tacoma ADI. BPCT-850215KR. Grant Date: January 5, 1987. Starting Date: Unreported.

Bellingham (Ch. 64)—KBCB. Grantee: Prism Bcstg. Corp., c/o Frank G. Washington, Suite 237, 601 University Ave., Sacramento, CA 95825. Technical Facilities: Channel No. 64 (770-776 MHz). Authorized power: 42.7-kw max. visual. Antenna: 2218-ft. above av. terrain, 90-ft. above ground, 2336-ft. above sea level. Latitude 48° 40' 48" Longitude 122° 50' 23". Transmitter: Mount Constitution, Orcas Island. Ownership: Lawrence Rogow, Pres., 31%; Garry Spire, V.P.-Secy., 31%; Frank Washington, 29%; Carheart Corp., 8.3%; Stanley A. Weiss, 8.3%; Luis Villalobos, 4.8%; Donald J. Bohana, 4.2%; Peter Dauterive, 4.5%; 15 others, none with more than 4%. Spire has interest in cable multiple system operator. Rogow & Spire have interest in LPTV. Rogow has interest in WHTV (CP), Jackson, MI. Seattle-Tacoma ADI. BPCT-821109KF. Grant Date: August 19, 1989. Starting Date: Unreported.

Everett (Ch. 16)—KONG-TV. Grantee: Susan Uecker, Receiver, Uecker & Finlay Assoc., Suite 602, 230 California St., San Francisco, CA 94111. Technical Facilities: Channel No. 16 (482-488 MHz). Authorized power: 5000-kw max. visual, 500-kw max. aural. Antenna: 1275-ft. above av. terrain, 300-ft. above ground, 1725-ft. above sea level. Latitude 47° 32' 34" Longitude 122° 06' 25". Transmitter: On Cougar Mountain, 4-mi. W of Issaquah. Requests modification of CP for change to 1079-ft. above av. terrain, 1086-ft. above ground, 1201-ft. above sea level, lat. 47° 36' 17", long. 122° 19' 46", transmitter to atop Columbia Seafirst Center Bldg., 701 5th Ave. Ownership: Susan Uecker, Receiver. Sale to Zeus Corp. of Washington Inc. pends. Represented (engineering): Cohen, Dippell & Everist, P.C. Seattle-Tacoma ADI. BPCT-800908KG. Grant Date: May 17, 1983. Starting Date: Unreported.

Pullman (Ch. 24)—KNPN. Grantee: P-N-P Bcstg. Inc., Box 2869, Othello, WA 99344. Phone: 206-486-3029. Technical Facilities: Channel No. 24 (530-536 MHz). Authorized power: 100-kw max. visual, 10-kw aural. Antenna: 971-ft. above av. terrain, 167-ft. above ground, 3747-ft. above sea level. Latitude 46° 40' 52" Longitude 116° 58' 19". Transmitter: Paradise Ridge, 3.8-mi. from Moscow, ID on bearing of 160°. Ownership: Duane J. Polich, Pres.-Secy. Polich has 30% interest in KLCK(AM), Goldendale, WA. P-N-P is permittee of KNPN(FM) Pullman & KZLN-FM Othello, WA. Spokane ADI. BPCT-880405KF. Grant Date: June 29, 1989. Starting Date: May 1, 1992.

Seattle (Ch. 45)—KHCY. Grantee: Allen E. Hom, 10642 S. Downey Ave., Downey, CA 90241. Phone: 213-869-0956. Technical Facilities: Channel No. 45 (656-662 MHz). Authorized power: 5000-kw max. visual, 500-kw max. aural. Antenna: 1289-ft. above av. terrain, 272-ft. above ground, 1697-ft. above sea level. Latitude 47° 32' 41" Longitude 122° 06' 28". Transmitter: 2.5-mi. SE of Eastgate at crest of Cougar Mountain. Ownership: Allen E.

Construction Permits—Washington

Hom. Hom has interest in KTTY(TV) San Diego, CA. Represented (legal): Santarelli, Smith, Kraut & Carroccio. Represented (engineering): Lohnes & Culver. Seattle-Tacoma ADI. BPCT-840809KL. Grant Date: March 27, 1987. Starting Date: Unreported.

#Spokane (Ch. 22)—KSKN. Licensee: KSKN Inc., 408 Paseo Companeros, Chico, CA 95928. Phone: 919-894-0240. Technical Facilities: Channel No. 22 (518-524 MHz). Authorized power: 1396-kw max. visual, 139.6-kw max. aural. Antenna: 1959-ft. above av. terrain, 940-ft. above ground, 4549-ft. above sea level. Latitude 47° 35' 42" Longitude 117° 17' 53". Transmitter: 7-mi. SE of Spokane. Satellite Earth Station: Microdyne, 5-meter; Microdyne receivers. Ownership: Melvin J. Querio, Pres., 80%; Stephen Whitehead, V.P., 10%; William R. Romine, Secy.-Treas., 10%. Querio has interest in KCPM(TV) Chico, CA. Whitehead has interest in permittee of KCVF(TV) Portland, OR. Represented (engineering): Edward F. Lorentz & Associates. Spokane ADI. BPCT-910529KH. Grant Date: March 16, 1983. Began operation December 18, 1983; left air 1988.

West Virginia

Bluefield (Ch. 40)—WLF. Grantee: Living Faith Ministries Inc., Box 44, Vansant, VA 24656. Phone: 703-935-7850. Technical Facilities: Channel No. 40 (626-632 MHz). Authorized power: 1000-kw max. visual, 200-kw max. aural. Antenna: 1992-ft. above av. terrain, 545-ft. above ground, 4829-ft. above sea level. Latitude 37° 10' 46" Longitude 81° 22' 41". Transmitter: East River Mountain, 1.8-mi. SE of Springville, Tazewell County, VA. Ownership: Living Faith Ministries Inc. Principals: Rev. Buford Smith, Pres.; Fredia Lou Keene, Treas.; Ed Baker, James Harman, Jerry Wilson, Billy Ray Dotson, Billy J. Keene & Larry Looney, Dirs. LFM is permittee of WLF(TV), Grundy, VA. Bluefield-Beckley-Oak Hill ADI. BPCT-860529KF. Grant Date: February 19, 1988. Starting Date: January 31, 1991.

Charleston (Ch. 29)—WKRP-TV. Grantee: WKRP-TV Inc., Box 2276, Martinsburg, WV 25323. Phone: 304-346-9577. Technical Facilities: Channel No. 29 (560-566 MHz). Authorized power: 5000-kw max. visual, 500-kw max. aural. Antenna: 1491-ft. above av. terrain, 1259-ft. above ground, 2499-ft. above sea level. Latitude 38° 23' 15" Longitude 81° 25' 24". Transmitter: Approx. 0.45-mi. NE of intersection of Coco Rd. & Rte. 114, Charleston. Requests modification of CP for change to 4505-kw max. visual, 1722-ft. above av. terrain, 1683-ft. above ground, 2493-ft. above sea level, lat. 38° 25' 08", long. 81° 55' 22", transmitter 2.7-mi. SE of intersection of Hwy. 64 & Rte. 24, Putnam County. Ownership: Linda Plemons, Pres.-Secy.-Treas. Represented (legal): Baker & Hostetler. Represented (engineering): A. D. Ring & Associates, P.C. Charleston-Huntington ADI. BPCT-870121KN. Grant Date: November 5, 1987. Starting Date: Unreported.

Martinsburg (Ch. 60)—WYVN. Grantee: Flying A Communications Inc., Box 2089, 1 Discovery Place, Martinsburg, WV 24501. Phone: 304-267-6060. Fax: 304-267-6180. Technical Facilities: Channel No. 60 (746-752 MHz). Authorized power: 3923-kw max. visual. Antenna: 1007-ft. above av. terrain, 223-ft. above ground, 1683-ft. above sea level. Latitude 39° 27' 27" Longitude 78° 03' 53". Transmitter: 2.4-mi. W of Nolville, Gerrardstown District, Berkeley County. Multichannel TV Sound: Stereo only. News Services: AP, CNN, Fox News. Ownership: Ralph Albertazzi. Represented (legal): Ginsburg, Feldman & Bress. Represented (engineering): Carl Lahm, P.C. Personnel: Gary Portmess, General Manager; Joe Brugh, Local Sales Manager; John Koch, Chief Engineer; Mark Krahm, News Director; Robin Mazzacane, Promotion & Marketing Director; Mary Lou Carlson, Business Manager. Washington, DC ADI. BPCT-870602KK. Grant Date: August 15, 1988. Starting Date: Oct. 8, 1991.

Wisconsin

Chippewa Falls (Ch. 48)—WELX. Grantee: WELX Television Inc., Box 1052, Green Bay, WI 54305-1052. Technical Facilities: Channel No. 48 (674-680 MHz). Authorized power: 640-kw max. visual, 64-kw max. aural. Antenna: 335-ft. above av. terrain, 155-ft. above ground, 1265-ft. above sea level. Latitude 44° 51' 03" Longitude 91° 25' 24". Transmitter: 950-ft. E of N. 50th St., 0.55-mi. S of Barnell Dr., Seymour. Ownership: Aries Telecommunications Corp. See Ownership of Commercial TV Stations. Represented (legal): Nixon, Hargrave, Devans & Doyle. La Crosse-Eau Claire ADI. BPCT-860820KI. Grant Date: February 25, 1987. Starting Date: Unreported.

Fond du Lac (Ch. 68)—WMMF-TV. Grantee: Skycom Inc., Box 30, Lake Forest, WI 60045. Phone: 708-234-4534. Fax: 708-295-7780. Technical Facilities: Channel No. 68 (794-800 MHz). Authorized power: 5000-kw max. visual. Antenna: 1706-ft. above av. terrain, 1706-ft. above ground, 2516-ft. above sea level. Latitude 43° 21' 44" Longitude 88° 53' 45". Transmitter: N of Ghost Hill Rd., SE quarter of Sec. 1, R13E, Elba Twp., Dodge County. Ownership: John D. Stebbins, Pres.-Treas. Represented (legal): Pepper & Corazzini. Represented (engineering): Robert A. Jones. Personnel: Bruce Mayer, General Manager; Dexter Merry, Chief Engineer. Green Bay-Appleton ADI. BPCT-870610KN. Grant Date: April 22, 1988. Starting Date: Unreported.

Janesville (Ch. 57)—WJNW. Grantee: Tri-M Communications Ltd., 26546 W. Ingleside Shore, Ingleside, IL 60041. Phone: 312-525-6340. Technical Facilities: Channel No. 57 (728-734 MHz). Authorized power: 641-kw max. visual. Antenna: 403-ft. above av. terrain, 415-ft. above ground, 1301-ft. above sea level. Latitude 42° 43' 47" Longitude 89° 10' 10". Transmitter: 2-mi. W of Leyden on Roherty Rd. Requests modification of CP for change to 2518-kw max. visual, 1040-ft. above av. terrain, 1020-ft. above ground, 1952-ft. above sea level, lat. 42° 44' 36", long. 88° 46' 04", transmitter to N of Territorial Rd., 0.6-mi. E of Rater Corner School. Ownership: Harry D. Monk, Edward Mazola & Jagan K. Mohan, Gen. Partners, 33.3% each. Madison ADI. BPCT-870317KE. Grant Date: May 2, 1988. Starting Date: Unreported.

Manitowoc (Ch. 16)—WTHX-TV. Grantee: Tony C. G. Hendey, Box 11747, Fort Wayne, IN 46860-1747. Phone: 219-485-0914. Technical Facilities: Channel No. 16 (482-488 MHz). Authorized power: 10.7-kw max. visual, 1.07-kw max. aural. Antenna: 423-ft. above av. terrain, 482-ft. above ground, 1086-ft. above sea level. Latitude 44° 07' 31" Longitude 87° 37' 41". Transmitter: 1915 Mirro Dr., Manitowoc. Ownership: Tony C. G. Hendey. Green Bay-Appleton ADI. BPCT-870331QM. Grant Date: February 12, 1988. Starting Date: Unreported.

Mayville (Ch. 52)—WWRS-TV. Grantee: Pacer TV Co., Box 591, Lomira, WI 53048. Phone: 414-269-4634. Technical Facilities: Channel No. 52 (698-704 MHz). Authorized power: 2500-kw max. visual, 250-kw max. aural. Antenna: 764-ft. above av. terrain, 561-ft. above ground, 1726-ft. above sea level. Latitude 43° 26' 11" Longitude 88° 31' 33". Transmitter: 0.2-mi. W of Madison Rd., 0.4-mi. S of State Hwy. 33. Ownership: Estate of Wayne R. Sterz. Milwaukee ADI. BPCT-860804KO. Grant Date: December 5, 1988. Starting Date: Unreported.

Sturgeon Bay (Ch. 42)—WRAH-TV. Grantee: Sonora S. Wray, Box 422, Ashley, IN 46705-0422. Phone: 219-665-6427. Technical Facilities: Channel No. 42 (638-644 MHz). Authorized power: 260-kw max. visual, 26-kw max. aural. Antenna: 630-ft. above av. terrain, 456-ft. above ground, 1185-ft. above sea level. Latitude 44° 54' 12" Longitude 87° 22' 14". Transmitter: Junction of Whitefish Bay Rd. & County Rd. Multichannel TV Sound: Planned. Ownership: Sonora S. Wray. S. Wray owns WSSW(FM), Mackinaw City, MI. Represented (engineering): Electro-Labs. Personnel: Sonora S. Wray, General Manager; Jerry Clark, Chief Engineer; Chase James, Program Director. Green Bay-Appleton ADI. BPCT-870323KL. Grant Date: November 16, 1987. Starting Date: Unreported.

Wyoming

Cheyenne (Ch. 27)—KLWY. Licensee: Mark Nalbano, Receiver, 2332 Breck Ave., Casper, WY 82601. Technical Facilities: Channel No. 27 (548-554 MHz). Authorized power: 4270-kw max. & 1170-kw horizontal visual, 427-kw max. & 117-kw horizontal aural. Antenna: 760-ft. above av. terrain, 631-ft. above ground, 7031-ft. above sea level. Latitude 41° 02' 05" Longitude 104° 53' 28". Transmitter: Off Hwy. 87, 0.6-mi. SE of Speer. Ownership: Mark Nalbano, Receiver. Sale to WyoMedia Corp. pends. Represented (legal): Cordon & Kelly. Represented (engineering): Jules Cohen & Associates, P.C. Cheyenne, WY-Scottsbluff, NE-Sterling, CO ADI. BPCT-800829KE. Grant Date: August 4, 1981. Starting Date: Unreported.

Sheridan (Ch. 7)—KRBO. Grantee: K2 Radio, a California L.P., 4200 E. 2nd St., Casper, WY 82602. Technical Facilities: Channel No. 7 (174-180 MHz). Authorized power: 316-kw visual, 47-kw aural. Antenna: 956-ft. above av. terrain, 122-ft. above ground, 7792-ft. above sea level. Latitude 44° 37' 20" Longitude 107° 06' 55". Transmitter: Red Grade Hill, 7.3-mi. SW of Big Horn. Requests modification of CP for change to 1.78-kw visual, 955-ft. above av. terrain. Ownership: Harriscope Corporation. See Ownership of Commercial TV Stations. Represented (engineering): Hammett & Edison Inc. Rapid City ADI. BPCT-830506LW. Grant Date: May 7, 1987. Starting Date: Unreported.

Puerto Rico

Aguada (Ch. 50)—WQHA. Grantee: Channel 50 TV, Box 846, Aguada, PR 00602. Phone: 809-868-5096. Technical Facilities: Channel No. 50 (686-692 MHz). Authorized power: 2000-kw max. visual. Antenna: 1122-ft. above av. terrain, 400-ft. above ground, 1260-ft. above sea level. Latitude 18° 19' 56" Longitude 67° 11' 16". Transmitter: N 74° E, Rte. 411 at Escuela Atalaya Arriba. Ownership: Auriol Matos. Represented (legal): Blair, Joyce & Silva. Represented (engineering): Serge Bergen. BPCT-871125KJ. Grant Date: June 7, 1989. Starting Date: Unreported.

Arecibo (Ch. 60)—WMEI. Grantee: Hector Negroni Cartagena, GPO 7017, Caguas, PR 00626. Phone: 809-743-0989. Technical Facilities: Channel No. 60 (746-752 MHz). Authorized power: 2250-kw max. visual. Antenna: 776-ft. above av. terrain, 789-ft. above ground, 1206-ft. above sea level. Latitude 18° 27' 21" Longitude 66° 52' 59". Transmitter: 1.3-mi. N of Puta Biava, 5-mi. W of Rte. 119 at Palomas. Ownership: Hector N. Cartagena. Represented (legal): Baker & Hostetler. Represented (engineering): A. D. Ring & Associates, P.C. BPCT-870212KK. Grant Date: November 2, 1988. Starting Date: Unreported.

Carolina (Ch. 52)—WDZE. Grantee: R. y F. Bcstg. Inc., Calle Ceiba No. 2, Valle Arriba Heights, Carolina, PR 00630. Studio: No. 21 B St., Sabana Abajo, Carolina, PR 00630. Correspondence: Coramica Annex, Carolina, PR 00630. Phone: 809-762-5500. Fax: 809-752-1825. Technical Facilities: Channel No. 52 (698-704 MHz). Authorized power: 663-kw max. visual, 66-kw max. aural. Antenna: 1919-ft. above av. terrain, 252-ft. above ground, 2663-ft. above sea level. Latitude 18° 16' 54" Longitude 65° 50' 50". Transmitter: 1.1-mi. NE of Hwy. 86, km 9.2. Satellite Earth Station: Scientific-Atlanta C-band. Multichannel TV Sound: Stereo only. Ownership: Enrique A. Sanchez & Blanca Vidal de Sanchez, 100% jointly. Represented (legal): Tierney & Swift. Personnel: Enrique A. Sanchez, General Manager; Enrique A. Sanchez Jr., Sales Manager; Jose Lara, Engineering Director; Blanche V. DeSanchez, Program Director; Sandra M. DeSanchez, Promotion Director; German Lanzo, Chief Engineer; Michelle S. Diaz, Marketing Director. BPCT-840119KH. Grant Date: August 9, 1985. Starting Date: Unreported.

Fajardo (Ch. 34)—WRUA. Grantee: Damarys De Jesus, 101-1 107th St., Villa Carolina, PR 00630. Phone: 809-769-7783. Technical Facilities: Channel No. 34 (590-596 MHz). Authorized power: 50-kw max. visual. Antenna: 2877-ft. above av. terrain, 118-ft. above ground, 3547-ft. above sea level. Latitude 18° 18' 45" Longitude 65° 47' 32". Transmitter: El Yunque

electronic site, Rio Grande. Ownership: Damarys De Jesus. BPCT-880209KH. Grant Date: January 24, 1989. Starting Date: Unreported.

Guayama (Ch. 46)—WIDP. Grantee: Ebenezer Bcstg. Group Inc., Box A-K, Cidra, PR 00639. Phone: 809-739-8232. Technical Facilities: Channel No. 46 (662-668 MHz). Authorized power: 1500-kw max. visual. Antenna: 2108-ft. above av. terrain, 270-ft. above ground, 2796-ft. above sea level. Latitude 18° 16' 48" Longitude 65° 51' 07". Transmitter: Cubuy electronic site, Municipio de Loiza. Ownership: Ebenezer Bcstg. Group Inc. EBGI Ownership: Enrique L. Rios, 33.33%; Angel M. Tolentino, 33.33%, Carmen R. Guyman, 33.33% BPCT-870331QI. Grant Date: September 15, 1988. Starting Date: Unreported.

Humacao (Ch. 68)—WVSN. Grantee: Tito Atilas Natal, No. 45, Linda Vista, Camuy, PR 00627. Phone: 809-898-5110. Technical Facilities: Channel No. 68 (794-800 MHz). Authorized power: 89.1-kw max. visual. Antenna: 1949-ft. above av. terrain, 282-ft. above ground, 2694-ft. above sea level. Latitude 18° 16' 44" Longitude 65° 51' 12". Transmitter: 1.1-mi. NE of Rd. 186, Loiza. Ownership: Tito Atilas Natal. Represented (legal): Birch, Horton & Blitner. Represented (engineering): Olive E. Sisk (Fulton, MS). BPCT-820824KU. Grant Date: October 25, 1983. Starting Date: Unreported.

Ponce (Ch. 48)—WEC. Grantee: Canal 48 Inc., 7425 SW 42nd St., Miami, FL 33175. Technical Facilities: Channel No. 48 (674-680 MHz). Authorized power: 100-kw visual, 10-kw aural. Antenna: 858-ft. above av. terrain, 126-ft. above ground, 2095-ft. above sea level. Latitude 18° 04' 46" Longitude 66° 44' 43". Transmitter: 2-mi. due N 315° E of Penuelas. Requests modification of CP for change to 64.3-kw max. visual, 6.43-kw max.

aural, 811-ft. above av. terrain, 66-ft. above ground, 2035-ft. above sea level. Ownership: Joseph Murphy, Pres., 50%; Jema Vasquez, V.P.-Secy, 50%. Represented (legal): Baraff, Koerner, Olender & Hochberg, P.C. Represented (engineering): Hector Nicolau. BPCT-820922KF. Grant Date: March 29, 1983. Starting Date: Unreported.

†**San Juan (Ch. 62 ETV)**—WFEC. Grantee: Fundacion De Educacion Cristiana, Aptdo. 663, Bayamon, PR 00619. Phone: 809-797-3447. Technical Facilities: Channel No. 62 (758-764 MHz). Authorized power: 1000-kw max. visual. Antenna: 2876-ft. above av. terrain, 117-ft. above ground, 3595-ft. above sea level. Latitude 18° 18' 45" Longitude 65° 47' 32". Ownership: Fundacion De Educacion Cristiana. Fundacion De Educacion Cristiana Ownership: Victor Sotomayor-Clavel, Pres., Samuel Acevedo, Secy., Ramon Luis Acevedo, Treas., Benjamin Rodriguez-Cabera, Rafael Torres Ortega, Norma Hernandez, Daramid Ayala, Miguel Colon, Jorge Santos & Guillermina Aviles, 10% each. Represented (legal): Mitchell, Fielstra & Assoc., P.C. BPET-870403KE. Grant Date: October 26, 1987. Starting Date: Unreported.

Yauco (Ch. 42)—WRS. Grantee: Maranatha Christian Network, Box 635, Bayamon, PR 00621. Phone: 809-797-3447. Technical Facilities: Channel No. 42 (638-644 MHz). Authorized power: 1500-kw max. visual. Antenna: 2797-ft. above av. terrain, 126-ft. above ground, 4424-ft. above sea level. Latitude 18° 10' 10" Longitude 66° 34' 36". Transmitter: Mount Juyuya electronic site. Ownership: Iris N. Torres, Pres., Eva del Toro, V.P. & Jesus Rodriguez, Treas., 33.33% each. Represented (legal): Mitchell, Fielstra & Assoc., P.C. Represented (engineering): Pete E. M. Warren III. BPCT-870812KF. Grant Date: October 2, 1988. Starting Date: Unreported.

YOU'VE ASKED FOR IT...YOU'VE WAITED FOR IT...AND NOW IT'S HERE...

The Cable Systems and Broadcast Television Directories of the authoritative Television & Cable Factbook are now computerized data bases!

At surprisingly low cost, you now can rapidly obtain a virtually unlimited amount of constantly updated video industry data. Through the Market Research & Data Sales division of Warren Publishing, Inc., you may order reports and other services that manipulate this data *exactly the way you need it.*

These data bases offer you electronic data from a vast bank of:

Cable Data

- Operating systems, franchises not yet operating & applications pending
- Multiple system operators
- Programming carriage, basic & tiers
- Basic, tier & security subscribers
- Installation & monthly subscriber fees
- Franchise expiration dates
- Makes of equipment
- Channel capacity, miles of plant & homes passed
- Addresses, telephone numbers, owners, managers & engineers

Broadcast Data

- Operating stations, construction permits awarded & applications pending, both commercial and non-commercial
- Current ownership & pending acquisitions
- Market rankings with TV household shares
- Channel numbers & network affiliations
- Satellite earth station usage
- Broadcast stereo capability

- Installed equipment
 - Technical facilities data
 - Addresses, telephone numbers & all major executives
- And much, much more.*

Take advantage of this unique opportunity to develop the valuable market research you need to:

- Market new products and services
- Pinpoint media acquisitions
- Monitor your competition
- Determine the impact of the 'Syndex' rules on your business
- Or conduct numerous other types of research & analysis.

How can you access the information?

Call us for reports from the Factbook data bases that select only those elements that are important to you, then have the reports sort the data into state, county or regional breakdowns, rank it by size, age or any other variable and screen out systems/stations that do not meet specified criteria.

Here are just a few examples of vital studies Warren Publishing, Inc. has recently provided to its clients:

- Cable system channel capacity studies
- Broadcast TV and cable system ownership studies
- Miniature data bases installed at clients' sites for maintaining important sales and marketing information

- Lists of cable systems carrying programming competitive with proposed new services
- Lists of cable systems using equipment competitive with new products being introduced
- Mailing labels for marketing campaigns targeted to broadcast stations and cable systems with specified characteristics

Warren Publishing, Inc. has been collecting broadcast TV data since 1945 and was the first organization to gather cable TV data. The Factbook data bases are unmatched by anything else in the field and are totally responsive to your individual requirements. They offer you unheard of speed and flexibility using the most complete source of television data available.

Best of all, reports from Warren Publishing, Inc. are available to you in a variety of formats sure to meet your needs. You may opt to receive data . . .

- On 9-track magnetic tape
- On 5¼" floppy diskettes ready to load onto your PC
- Via telecommunications
- In a printed format or
- On mailing labels.

For complete details on these or other research services, call Lynn Levine, Director of Market Research & Data Sales, collect at 202-872-9200.



WARREN PUBLISHING, INC.
2115 Ward Court, N.W.
Washington, D.C. 20037

Applications Pending for New Stations

Dagger (†) indicates non-commercial educational station. Note: This listing can be kept up-to-date and corrected with the *Television & Cable Update* published by Warren Publishing, Inc., reporting all current FCC grants, applications, changes, etc.

Arizona

Phoenix (Ch. 61)—Brooks Bcstg., 947 E. Longhorn Circle, Chandler, AZ 85249. Phone: 602-899-3594. 5000-kw max. visual. Antenna: 1676-ft. above av. terrain, 207-ft. above ground, 2877-ft. above sea level. Latitude 33° 20' 00" Longitude 112° 03' 46". Transmitter: South Mountain, 8-mi. S of Phoenix. Ownership: Gregory R. Brooks. Represented (legal): Jones, Waldo, Holbrook & McDonough. BPCT-880802KI. Initial Decision of Administrative Law Judge Edward J. Kuhlmann 8-27-90 proposed grant. Review Board 2-25-91 proposed grant.

Phoenix (Ch. 61)—Maricopa Community TV Project, 4236 McKinley, Phoenix, AZ 85008. Phone: 602-273-0156. 5000-kw max. visual. Antenna: 1681-ft. above av. terrain, 253-ft. above ground, 2883-ft. above sea level. Latitude 33° 20' 00" Longitude 112° 03' 46". Transmitter: 3.2-mi. at 0°T to S boundary of Phoenix in South Mountain Antenna Park. Ownership: Ellen Boyd, Pres., Nancy Hicks Marshall & George Perez, 33.3% each. BPCT-880802KF. Initial Decision of Administrative Law Judge Edward J. Kuhlmann 8-27-90 proposed denial. Review Board 2-25-91 proposed denial. FCC 8-1-91 denied.

Arkansas

Jonesboro (Ch. 48)—Arkansas Rural Television Co., 9165 White Dr., Cord, AR 72524. Phone: 501-799-8258. 1062-kw max. visual. Antenna: 1017-ft. above av. terrain, 1017-ft. above ground, 1283-ft. above sea level. Latitude 35° 45' 34" Longitude 90° 40' 36". Transmitter: 5.9-mi. SSE of Jonesboro City Center, 0.43-mi. E of Rte. 1. Ownership: Paula S. Baird Pruett, Pres., 60%; Ron Pruett, V.P., 40%; Steven J. Pruett, V.P.; Catherine Balthrop, Secy.-Treas. For P. S. Baird Pruett's other interests, see Ownership of Commercial TV Stations. BPCT-900821KF.

Jonesboro (Ch. 48)—Banner Bcstg. Corp., 1730 Crestview, Jonesboro, AR 72401. Phone: 501-932-2010. 2500-kw max. visual. Antenna: 1122-ft. above av. terrain, 1099-ft. above ground, 1358-ft. above sea level. Latitude 35° 53' 17" Longitude 90° 56' 09". Transmitter: 13.34-mi. from Jonesboro at 105.4°T to Jonesboro, Lawrence County. Ownership: Hillsboro Plaza Inc., 60%; William Barber, 40%. HBI ownership: George F. & G. Brian Williams, 100% jointly. BPCT-900703KI.

California

Avalon (Ch. 54)—Avalon Bcstg., 400 Camino Del Monte, Avalon, CA 90704. Phone: 213-510-1953. 5000-kw max. visual, 500-kw max. aural. Antenna: 1235-ft. above av. terrain, 102-ft. above ground, 1682-ft. above sea level. Latitude 33° 21' 00" Longitude 118° 21' 05". Transmitter: Dakin Peak, Avalon, Santa Catalina Island. Ownership: Elena Josefe Inc., gen. partner, 10%; ltd. partners to be named. Elena Josefe Inc. ownership: Elena Josefe, Pres. Represented (legal): Mehler, Frantz, Conlon, Phelan & Varnum. Represented (engineering): Newport FM Engineering Inc. BPCT-860210KN. Initial Decision of Administrative Law Judge Edward Luton 3-3-89 proposed denial. Review Board 6-26-91 proposed denial.

Avalon (Ch. 54)—Avalon Catalina Bcstrs. Inc., A-4 Tremont St., Avalon, CA 90704. Phone: 213-510-1854. 5000-kw max. visual, 500-kw max. aural. Antenna: 1222-ft. above av. terrain, 107-ft. above ground, 1687-ft. above sea level. Latitude 33° 21' 00" Longitude 118° 21' 05". Transmitter: Dakin Peak, Santa Catalina Island, 1.7-mi. W of Avalon. Ownership: Oscar Nunez, Pres., 6%; Catherine Ponce, V.P.-Secy., 10%; Robert C. Ponce, 4%; Edmund M. Ponce, 5%; Hispanic FM Bcstrs., a Ltd. Partnership, 75%. HFMB ownership: Francisco F. Fimat, Gen. Partner, 19.56%; R. E. Graham, Ltd. Partner, 23.93%; A. C. Hernandez, Ltd. Partner, 19.63%; A. Max Hernandez, Ltd. Partner, 8.57%; Mary Fimat Head, Ltd. Partner, 8.57%; 7 other ltd. partners, each with less than 5%. Represented (legal): Pepper & Corazzini. Represented (engineering): Mullaney Engineering Inc. BPCT-860210KE. Initial Decision of Administrative Law Judge Edward Luton 3-3-89 proposed denial. Review Board 6-26-91 proposed denial.

Avalon (Ch. 54)—Catalina Bcstrs., Box 149, 16925 10th St., Sunset Beach, CA 90742. Phone: 213-592-3720. 5000-kw max. visual, 500-kw max. aural. Antenna: 1246-ft. above av. terrain, 111-ft. above ground, 1696-ft. above sea level. Latitude 33° 21' 00" Longitude 118° 21' 05". Transmitter: Dakin Peak, Avalon, Santa Catalina Island. Ownership: Patrick D. Sisneros. Represented (legal): Ginsburg, Feldman & Bress. Represented (engineering): Moffet, Larson & Johnson Inc. BPCT-860210KK. Initial Decision of Administrative Law Judge Edward Luton 3-3-89 proposed denial. Review Board 6-26-91 proposed denial.

Avalon (Ch. 54)—Catalina 54 Bcstg. Ltd., a California Ltd. Partnership, 5000-kw max. visual, 500-kw max. aural. Antenna: 1734-ft. above av. terrain, 176-ft. above ground, 2186-ft. above sea level. Latitude 33° 23' 12" Longitude 118° 24' 00". Transmitter: Black

Jack Mountain, approx. 5.5-mi. NW of Avalon. Ownership: Catalina Communications Corp., Gen. Partner, 20%; Robert S. Billingsley, Kenneth L. Miller & Sandra Brown, Ltd. Partners, 26.66% each. Catalina Communications Corp. ownership: Gordon Peppers, Pres.; Carl C. Poston, V.P., Richard A. Barlow Jr., V.P., James Stewart II, V.P., Reynard E. Moore, Secy., Duane A. Johnson, Treas., 20% each. Represented (legal): Kaye, Scholer, Fierman, Hays & Handler. Represented (engineering): Richard L. Vega & Assoc. Inc. BPCT-860207KJ. Initial Decision of Administrative Law Judge Edward Luton 3-3-89 proposed denial. Review Board 6-26-91 proposed denial.

Avalon (Ch. 54)—Coastal Bcstg. Partners, a California Ltd. Partnership, 6472 Ridge Manor Ave., San Diego, CA 92120. Phones: 619-461-2124; 619-287-1411. 5000-kw max. visual, 500-kw max. aural. Antenna: 1220-ft. above av. terrain, 105-ft. above ground, 1685-ft. above sea level. Latitude 33° 21' 00" Longitude 118° 21' 05". Transmitter: Santa Catalina Island, on Dakin Peak, 1.6-mi. W of Avalon. Ownership: Ray Lee, Gen. Partner, 5.1%; Rafer L. Johnson, Gen. Partner, 4.9%; Broadcast Enterprises Inc., Ltd. Partner, 90%. Broadcast Enterprises Inc. ownership: N. Richard Miller, Pres.-Treas., 60%; remainder undisclosed. N. Richard Miller has interest in KTVD, Denver, CO. Represented (legal): McFadden, Evans & Sill. Represented (engineering): Communications Engineering Services, P.C. BPCT-851206KE. Initial Decision of Administrative Law Judge Edward Luton 3-3-89 proposed denial. Review Board 6-26-91 proposed denial.

Avalon (Ch. 54)—DHW Communications Ltd., 1225 E. 5th St., Winston-Salem, NC 27101. Phone: 919-722-0272. 5000-kw max. visual, 500-kw max. aural. Antenna: 1527-ft. above av. terrain, 107-ft. above ground, 1657-ft. above sea level. Latitude 33° 21' 00" Longitude 118° 21' 05". Transmitter: On Santa Catalina Island, 1.6-mi. W of Avalon on Dakin Peak. Ownership: David H. Wagner, Gen. Partner, 10%; David H. Wagner, Ltd. Partner, 90%. Wagner has interest in permittee of WCTP (TV), Charleston, SC & in application for Ch. 68, Arlington, TX. Represented (legal): Reddy, Begley & Martin. Represented (engineering): Cohen, Dippell & Everist, P.C. BPCT-860210KO. Initial Decision of Administrative Law Judge Edward Luton 3-3-89 proposed denial. Review Board 6-26-91 proposed denial.

Avalon (Ch. 54)—Es Posible Minority Media Telecommunications, 450 Fern Dell Place, Glendora, CA 91740. Phone: 818-963-0076. 5000-kw max. visual, 500-kw max. aural. Antenna: 1222-ft. above av. terrain, 107-ft. above ground, 1687-ft. above sea level. Latitude 33° 21' 00" Longitude 118° 21' 05". Transmitter: Atop Dakin Peak, Avalon. Ownership: Rosemary Garcia, Pres., 51%; Mateo R. Camarillo, 49%. Represented (legal): Arter & Hadden. Represented (engineering): Robert L. Purcell Associates Inc. BPCT-860210KH. Initial Decision of Administrative Law Judge Edward Luton 3-3-89 proposed grant. Review Board 6-26-91 proposed denial.

Avalon (Ch. 54)—Golden Shores Bcstg. Inc., Box 21472, Greensboro, NC 27420. Phone: 919-378-0533. 5000-kw max. visual, 500-kw max. aural. Antenna: 2000-ft. above av. terrain, 441-ft. above ground, 2451-ft. above sea level. Latitude 33° 23' 13" Longitude 118° 24' 00". Transmitter: Black Jack Mountain, 5.2 statute-mi. NW of Avalon. Ownership: Fay Hauser, Pres., 100% voting stock; Lee D. Andrews, Secy.-Treas., 100% non-voting stock. Andrews has interest in permittee of WCTP (TV), 36 Charleston, SC. Represented (legal): McCarthy, Roeder, Durette & Davenport. Represented (engineering): Larkin & Assoc. BPCT-860210KJ. Initial Decision of Administrative Law Judge Edward Luton 3-3-89 proposed denial. Review Board 6-26-91 proposed denial.

Avalon (Ch. 54)—Island Bcstg. Ltd. Partnership, a California Ltd. Partnership, 1614 N. San Antonio St., Upland, CA 91786. 5000-kw max. visual, 500-kw max. aural. Antenna: 1201-ft. above av. terrain, 105-ft. above ground, 1690-ft. above sea level. Latitude 33° 21' 00" Longitude 118° 21' 05". Transmitter: Dakin Peak, 1.5-mi. WNW of Avalon. Ownership: Julio Brito, Pres.; Carol Robinson, V.P.; Rosemary Fincher, Secy.-Treas., Gen. Partners; Dr. Richard Elby, Ltd. Partner; William T. Bailey, Ltd. Partner. Represented (legal): Gammon & Grange. Represented (engineering): John F.X. Browne & Associates, P.C. BPCT-860210KM. Initial Decision of Administrative Law Judge Edward Luton 3-3-89 proposed denial. Review Board 6-26-91 proposed grant.

†**Bakersfield (Ch. 39 ETV)**—Community TV of Southern California, 4401 Sunset Blvd., Los Angeles, CA 80027. Phone: 213-666-6500. 310-kw max. visual. Antenna: 1329-ft. above av. terrain, 154-ft. above ground, 3678-ft. above sea level. Latitude 35° 26' 17" Longitude 118° 44' 23". Transmitter: On Mount Adelaide, Kern County. Principals: Sheldon I. Ausman, Chmn.; E. Eric Johnson, Vice Chmn.; William H. Kobin, Pres. & Chief Exec. Officer; Keith Larson, Treas. Represented (legal): Arent, Fox, Kintner, Plotkin & Kahn. Represented (engineering): Hammett & Edison Inc. BPET-881012KE.

†**Bakersfield (Ch. 39 ETV)**—Valley Public Television Inc., 1544 Van Ness, Fresno, CA 93721. Phone: 209-266-1800. Fax: 209-443-5433. 162.11-kw max. visual. Antenna: 3596-ft. above av. terrain, 39-ft. above ground, 7582-ft. above sea level. Latitude 35° 27' 14" Longitude 118° 35' 37". Principals: William M. Lyles, Chmn.; Mary Louis Vvler, Vice Chmn.; David Bacigalupo, Michael Cardenas, Lewis S. Easton, Franklin Gindick & Carolyn Golden, Dirs. Represented (legal): Fletcher, Heald & Hildreth. BPET-900904KF.

TV Applications—California

Los Angeles (Ch. 11)—Rainbow Bcstg. Inc., Suite 250, 5400 E. Olympic Blvd., Los Angeles, CA 90022-5113. Phone: 213-726-7690. Fax: 213-726-3126. 150.7-kw visual. Antenna: 3087-ft. above av. terrain, 289-ft. above ground, 5997-ft. above sea level. Latitude 34° 13' 36" Longitude 118° 03' 59". Transmitter: Mount Wilson, South Antelope Valley Division. Ownership: Esther Renteria, Pres., 26%; Alex Nogales, V.P., 20%; Grace Castro Nagata, Treas., 20%; Fernando Del Rio, Secy., 16%; Rafael Rivera, 16%. Represented (legal): Pepper & Corazzini. Note: Proposes to use existing facilities of KTTV, Los Angeles, CA. Mutually exclusive with license renewal of KTTV. BPCT-881101KH.

†**Sacramento (Ch. 52 ETV)**—La Dov Educational Outreach Inc., Box 335, Fair Oaks, CA 95628. Phone: 916-967-2229. 3296-kw visual. Antenna: 1214-ft. above av. terrain, 1220-ft. above ground, 1220-ft. above sea level. Latitude 38° 14' 48" Longitude 121° 29' 59". Transmitter: 0.7-mi. NW of Walnut Grove. Ownership: Joan Carlino-Sisk, Pres.; Lori Rae Coughran, Secy.; Lori S. Johnson, Treas.; Lisa Ann Burke, Michael R. Crooks, Melanie McAdams, Douglas A. Ose, Elizabeth Schaper Rhodes, James E. Brailey & Janine Dickenson, 10% each. Represented (legal): May & Dunne. Represented (engineering): Smith & Powstenko. BPET-900312KG.

Santa Barbara (Ch. 38)—Coast TV, c/o Martha Correa, 122 E. Arrellaga, Santa Barbara, CA 93101. Phone: 805-965-8561. 2690-kw max. visual, 742.3-kw max. aural. Antenna: 2878-ft. above av. terrain, 70-ft. above ground, 4070-ft. above sea level. Latitude 34° 31' 32" Longitude 119° 57' 08". Transmitter: Broadcast Peak, near Santa Barbara. Ownership: Martha Correa, Gen. Partner, 12.996%; Ruth J. Smith, Gen. Partner, 12.996%; Patricia E. Montemayor, Gen. Partner, 11.03%; Tomas A. Castelo, Ltd. Partner, 14.679%; estate of George V. Castagnola, Ltd. Partner, 7.581%; Gilbert Garcia, Ltd. Partner, 7.581%; Shirley Kennedy, Ltd. Partner, 7.581%; Walker Loster, Ltd. Partner, 7.581%; Carlos Ornelas, Ltd. Partner, 7.581%; James David Smith, Ltd. Partner, 7.581%; Alberto P. Pizano, Ltd. Partner, 2.807%. Represented (legal): Ward & Mendelsohn. Represented (engineering): Cohen, Dippell & Everist, P.C. BPCT-840720KG. Initial Decision of Administrative Law Judge Edward Luton 1-16-87 proposed grant. Review Board 5-1-87 proposed denial.

Santa Barbara (Ch. 38)—Mission Bcstg. Corp., Suite 200, 1231 State St., Santa Barbara, CA 93101. Phone: 818-966-0681. 2510-kw max. visual, 251-kw max. aural. Antenna: 3000-ft. above av. terrain, 155-ft. above ground, 4183-ft. above sea level. Latitude 34° 31' 31" Longitude 119° 57' 29". Transmitter: Broadcast Peak, Los Padres National Forest. Ownership: Floyd Little, Pres., 5.95%; Willie Rowan, V.P., 7.14%; George Guzman, V.P., 2.38%; Mel Donaldson, V.P., 1.19%; Christopher P. Carrera, Secy., 1.19%; Payne Green, Treas., 2.38%; Mike Sanchez, 8.33%; Tom Rickard, 7.14%; Jim Campbell, 5.95%; Bill Graziano, 5.95%; Joyce Little, 5.95%; Hal Williams Sr., 5.95%; Robert Jaffe, 4.76%; Bob Rickard, 4.76%; 17 others with no more than 4% each. Represented (legal): Robert L. Thompson. Represented (engineering): William C. King Jr. BPCT-840723KI. Initial Decision of Administrative Law Judge Edward Luton 1-16-87 proposed denial. Review Board 5-1-87 proposed grant.

Santa Barbara (Ch. 38)—Solar Television Inc., Box 90712, Santa Barbara, CA 93190. Phone: 805-569-0480. 2630-kw max. visual, 263-kw max. aural. Antenna: 2915-ft. above av. terrain, 122-ft. above ground, 4122-ft. above sea level. Latitude 34° 31' 32" Longitude 119° 57' 28". Transmitter: Broadcast Peak, Santa Barbara. Ownership: Kenneth E. Hinton, Eugene E. Huquez & Suzanne Manriquez, 33.33% each. Represented (legal): Michael Couzens. Represented (engineering): Moffet, Larson & Johnson Inc. BPCT-840723KJ. Initial Decision of Administrative Law Judge Edward Luton 1-16-87 proposed denial. Review Board 5-1-87 proposed denial.

Connecticut

Hartford (Ch. 18)—Shurberg Bcstg. of Hartford Inc., c/o Bechtel & Cole Chartered, 1901 L St. NW, Suite 250, Washington, DC 20036. 3300-kw max. visual. Antenna: 801-ft. above av. terrain, 331-ft. above ground, 1211-ft. above sea level. Latitude 41° 42' 31" Longitude 72° 28' 26". Transmitter: 67-69 Birch Mountain Rd., Glastonbury. Ownership: Alan Shurberg, Pres.-Dir. Represented (legal): Bechtel & Cole. Note: Mutually exclusive with license renewal application of WHCT-TV Hartford, CT. BPCT-831202KF.

Hartford (Ch. 18)—Gloria W. Stanford, Unit 005, 340 E. Washington Blvd., Pasadena, CA 91104. Phone: 818-798-3905. 158-kw visual. Antenna: 620-ft. above av. terrain, 272-ft. above ground, 932-ft. above sea level. Latitude 41° 45' 39" Longitude 72° 48' 08". Transmitter: 580 Deercliff Rd., Avon. Ownership: Gloria W. Stanford. Note: Mutually exclusive with license renewal application of WHCT-TV Hartford, CT. BPCT-890301KK.

District of Columbia

Washington (Ch. 4)—National Capital Communications Inc., 4508 Dalton St., Camp Springs, MD 20748. Phone: 301-894-7675. 100-kw visual. Antenna: 702-ft. above av. terrain, 640-ft. above ground, 1001-ft. above sea level. Latitude 38° 52' 28" Longitude 77° 13' 24". Transmitter: WNVC tower, Routes 29-211 & I-495, at Merrifield. Ownership: Leon B. Reid, Pres., 25%; Steven Rich, V.P., 25%; Janice A. Brooker, Secy., 25%; Mercedes M. Morris, Treas., 25%. Represented (legal): Reddy, Begley & Martin. Note: Mutually exclusive with license renewal application of WRC-TV, Washington, DC. BPCT-910903KF.

Florida

Panama City Beach (Ch. 46)—Beach TV Properties Inc., 8317 W. Highway 98, Suite 23, Panama City, FL 32407. Phone: 904-234-2773. 1268-kw max. visual. Antenna: 466-ft.

above av. terrain, 427-ft. above ground, 488-ft. above sea level. Latitude 30° 21' 36" Longitude 85° 55' 31". Transmitter: 11830 Lauther Lane, West Bay. Ownership: Jud Colly, Pres., 50%; Tonita Davis, Secy.-Treas., 50%. Beach TV Properties has interest in 5 LPTV stations; Tonita Davis has interest in 1 LPTV station. BPCT-910815KE.

Panama City Beach (Ch. 46)—Bowers Network Inc., 4520 Park Breeze Court, Orlando, FL 32808. Phone: 407-297-0155. 2450-kw max. visual. Antenna: 1178-ft. above av. terrain, 1175-ft. above ground, 1260-ft. above sea level. Latitude 30° 21' 09" Longitude 85° 23' 26". Transmitter: 1300 Scotts Ferry Rd., Youngstown. Claud W. Bowers, Pres., 100%; Freeda E. Bowers, Secy.-Treas. Claud & Freeda Bowers are officers of ACTS Inc., owner of WACX(TV) Leesburg-Orlando & 3 LPTV stations. BPCT-910815KF.

Panama City Beach (Ch. 46)—Sunkissed Bcstg. Inc., 3017 Piedmont Rd., Suite 200, Atlanta, GA 30305. Phone: 404-262-7511. 2385-kw max. visual. Antenna: 910-ft. above av. terrain, 900-ft. above ground, 970-ft. above sea level. Latitude 30° 25' 20" Longitude 85° 42' 14". Transmitter: Approx. 2-mi. S of Crystal Lake, FL. Ownership: Donald L. Jones, Pres.-Treas., 50%; Kenneth L. Bazzle, 50%. Donald L. Jones has interest in 5 LPTV stations & 2 AM stations. Kenneth L. Bazzle has interest in KTVH Helena, MT; 2 FM & 1 AM stations. Represented (legal): McCampbell & Young. BPCT-910617KE.

Idaho

†**Moscow (Ch. 12 ETV)**—State Board of Education, State of Idaho, KUID-TV, Radio TV Center, Moscow, ID 83843. Phone: 208-885-6723. 316-kw max. visual, 31.6-kw aural. Antenna: 1134-ft. above av. terrain, 249-ft. above ground, 3890-ft. above sea level. Latitude 46° 40' 54" Longitude 116° 58' 13". Transmitter: 9.1-mi. NNE of Moscow. Ownership: Idaho State Board of Education. Represented (legal): Fletcher, Heald & Hildreth. BPET-900111KF.

Louisiana

Columbia (Ch. 11)—Caldwell Bcstg. Ltd. Partnership, 412 Main St., Box 1860, Columbia, LA 71418. Phones: 318-649-2722; 318-649-6157. Fax: 318-649-6153. 316-kw visual. Antenna: 1877-ft. above av. terrain, 1837-ft. above ground, 2018-ft. above sea level. Latitude 32° 03' 19" Longitude 92° 11' 12". Transmitter: 3.2-mi. NW of Clarks. Ownership: Mary Lou Winters, Pres., 26%; Betty J. Robinson, V.P., 49%; Clarice D. Kenney, Secy.-Treas., 25%. Represented (legal): Akin, Gump, Strauss, Hauer & Feld. Represented (engineering): Moffet, Larson & Johnson Inc. BPCT-871110KH. Initial Decision of Administrative Law Judge Richard L. Sippel 9-28-90 proposed denial. Review Board 6-4-91 proposed grant.

Columbia (Ch. 11)—Columbia TV & Radio Inc., 3409 W. Prien Lake Rd., Lake Charles, LA 70605. Phone: 318-478-8866. 316-kw max. & 229-kw horizontal visual, 31.6-kw max. & 22.9-kw horizontal aural. Antenna: 1988-ft. above av. terrain, 1946-ft. above ground, 2126-ft. above sea level. Latitude 32° 03' 02" Longitude 92° 09' 48". Transmitter: 11.5-mi. NW of Clarks. Ownership: Columbia TV & Radio Inc. G. Russell Chambers, Pres., 50%; Rita S. Chambers, V.P., 30%; Lou Marinos, Secy.-Treas.; Art Angelo, David Chimeno, Jerry Goos & Albert H. Smith, 5% each. Chambers owns KYKZ (FM) Lake Charles, LA; WCHS (AM) & WBES (FM) Charleston, WV. Represented (legal): Arter & Hadden. Represented (engineering): Jules Cohen & Associates, P.C. BPCT-871110KE.

Columbia (Ch. 11)—William L. Cook II, 600 First National Plaza, El Dorado, AR 71730. Phone: 501-863-7074. 316-kw max. visual. Antenna: 1469-ft. above av. terrain, 1428-ft. above ground, 1608-ft. above sea level. Latitude 32° 02' 50" Longitude 92° 09' 48". Transmitter: 1.9-mi. NW of community of Clarks. Ownership: William L. Cook II. Represented (engineering): Contemporary Communications. BPCT-871021KE.

Columbia (Ch. 11)—Jimmie V. Giles, 605 Bluegill Court, Tampa, FL 33613. Phone: 813-963-5900. 316-kw visual. Antenna: 1880-ft. above av. terrain, 1915-ft. above ground, 2025-ft. above sea level. Latitude 32° 03' 37" Longitude 92° 12' 04". Transmitter: On Caldwell Parish Rd. Ownership: Jimmie V. Giles. Represented (legal): McFadden, Evans & Sil. Represented (engineering): Lyle Robert Evans. BPCT-871110KE. Initial Decision of Administrative Law Judge Richard L. Sippel 9-28-90 proposed denial. Review Board Decision 6-4-91 proposed denial.

Columbia (Ch. 11)—KTVE Inc., 400 W. Main St., El Dorado, AR 71730. Phone: 318-323-1300. 316-kw max. visual. Antenna: 1981-ft. above av. terrain, 1962-ft. above ground, 2122-ft. above sea level. Latitude 32° 02' 34" Longitude 92° 11' 45". Transmitter: Ward 2, Caldwell Parish, 3.5-mi. WNW of Clarks. Ownership: Gray Communications Systems Inc. (Group Owner). Represented (legal): Sidley & Austin. Represented (engineering): Smith & Powstenko. BPCT-871110KL. Initial decision of Administrative Law Judge Richard L. Sippel 9-28-90 proposed denial. Review Board Decision 6-4-91 proposed denial.

Columbia (Ch. 11)—Love Television Partnership, Box 4596-WBS, Biloxi, MS 39535. Phone: 601-896-1313. 316-kw visual. Antenna: 1850-ft. above av. terrain, 2011-ft. above ground, 1870-ft. above sea level. Latitude 32° 03' 24" Longitude 92° 10' 26". Transmitter: 2.5-mi. NW of Clarks. Ownership: Love Bcstg. Co., Gen. Partner, 64%; Aubrey L. Collum, Partner, John F. Hash, Leon D. Long & Robert R. O'Brien Jr., Gen. Partners, 9% each. Love Broadcasting Co. ownership: James S. Love III, Chmn., 28.3%; John F. Hash, Pres., 5.15%; Aubrey L. Collum, V.P.-Treas., 5.15%; Jo Love Little, V.P.-Secy., 28.3%; Mary E. McMillan, V.P., 28.27%; L. J. Smith, 1%; 5 others with 0.5% each. For other interests, see Commercial Television Station Ownership. Represented (legal): Sidley & Austin. Represented (engineering): Smith & Powstenko. BPCT-871110KL. Initial Decision of Administrative Law Judge Richard L. Sippel 9-28-90 proposed denial. Review Board Decision 6-4-91 proposed denial.

Good News for TELEVISION & CABLE FACTBOOK subscribers!

When each annual **Television & Cable Factbook** is published, the information in it is as current and accurate as we know how to report it. But because information changes and multiplies so quickly in the television and cable industry, we concluded that we had to provide weekly information services that would keep **your FACTBOOK** up to date all year long. And now **you** may subscribe! Stay up to the minute with your latest industry changes with the . . .

TELEVISION and CABLE ACTION UPDATES

These are weekly Updates for decision-makers who want to follow new applications, permits, sales, franchises, grants and regulatory changes.

Television & Cable Action Updates give you the intelligence you need to locate new leads for equipment and sales . . . track the expansion or new activities of competitors . . . target opening markets . . . explore acquisition opportunities . . . and gain advance information about the use of new technologies.

All the latest industry changes as they occur!

For **FREE** copies and subscription information, call us collect:
(202) 872-9200.

TV Applications—Louisiana

Columbia (Ch. 11)—Pears Bcstg. Inc., 610 Colonial Dr., Lafayette, LA 70506. Phone: 318-981-4823. 316-kw visual. Antenna: 1854-ft. above av. terrain, 1814-ft. above ground, 1995-ft. above sea level. Latitude 32° 03' 15" Longitude 92° 09' 31". Transmitter: 0.5-mi. NW of Clarks. Ownership: Thomas G. Pears, Pres.-Treas., 80%; Tom D. Gay, Secy., 20%. Gay owns KCTO-AM-FM Columbia; KFNV-AM-FM Ferriday, LA. Represented (engineering): Louis R. du Treil, P.E. BPCT-871109KF. Administrative Law Judge Richard L. Sippel proposed grant 9-28-90. Review Board Decision 6-4-91 proposed denial.

New Orleans (Ch. 20)—Crescent City Bcstg. Corp., Suite 828, 210 Baronne St., New Orleans, LA 70112. Phone: 504-525-8292. 5000-kw visual. Antenna: 897-ft. above av. terrain, 898-ft. above ground, 898-ft. above sea level. Latitude 29° 55' 11" Longitude 90° 01' 29". Transmitter: 3211 Behrman Hwy., New Orleans. Ownership: Crescent City Bcstg. Corp. Ownership: M. Chadwick Pellerin, Pres., 50%; Deann Gruber, Secy.-Treas., 50%. Represented (engineering): Kenneth Devine. Initial Decision of Administrative Law Judge Edward J. Kuhlmann 5-1-90 proposed denial. BPCT-8804199KE. Review Board 12-17-90 proposed denial.

New Orleans (Ch. 20)—Delta Bcstg. of Louisiana Ltd., 11 Richmond Place, New Orleans, LA 70115. Phone: 504-861-4374. 5000-kw max. visual. Antenna: 906-ft. above av. terrain, 906-ft. above ground, 906-ft. above sea level. Latitude 29° 55' 11" Longitude 90° 01' 29". Transmitter: Intersection of Behrman Hwy. & Garden Oaks Or., New Orleans. Ownership: John G. Curren Jr., Gen. Partner, Michael J. Barnes, Ltd. Partner & Peter Carnes, Ltd. Partner, 33.3% each. Represented (legal): Southmayd, Powell & Taylor. Represented (engineering): Clyde E. Gurley. BPCT-8804019KF. Initial Decision of Administrative Law Judge Edward J. Kuhlmann 5-1-90 proposed grant. Review Board 12-17-90 proposed denial.

New Orleans (Ch. 20)—Tucker Bcstg. Co. L.P., 616 Girod St., 2nd Floor, New Orleans, LA 70130. Phone: 504-522-4627. Fax: 504-523-7184. 5000-kw max. visual. Antenna: 896-ft. above av. terrain, 899-ft. above ground, 899-ft. above sea level. Latitude 29° 55' 11" Longitude 90° 01' 29". Transmitter: Intersection of Behrman Hwy. & Garden Oaks Dr., New Orleans. Ownership: Janee M. Tucker, Gen. Partner & Robert H. Tucker Jr., Gen. Partner, 50% each. Represented (engineering): James D. Sadler. BPCT-880419KG. Initial Decision of Administrative Law Judge Edward J. Kuhlmann 5-1-90 proposed denial. Review Board Decision 12-17-90 proposed denial.

New Orleans (Ch. 20)—Swan Bcstg. Ltd., 2609 St. Charles Ave., New Orleans, LA 70130. Phone: 504-895-6582. 5000-kw max. visual. Antenna: 951-ft. above av. terrain, 951-ft. above ground, 951-ft. above sea level. Latitude 29° 58' 41" Longitude 89° 56' 26". Transmitter: 0.37-mi. SE from intersection of Rte. 47 & St. Bernard Parish line. Ownership: Marian Vaccari, Gen. Partner, 51%; Harold Erbs, 9%; James E. Erbs, 10%; Marilyn Erbs, 10%; Mary Lou Stanford, 10%; Susan Schroeder, 10%. Represented (legal): McFadden, Evans & Sill. BPCT-870717KG. Initial Decision of Administrative Law Judge Edward J. Kuhlmann 5-1-90 proposed denial. Review Board 12-17-90 proposed grant.

Sildell (Ch. 54)—Trudy M. Mitchell, 18100 Commission Rd., Long Beach, MS 39569. Phone: 601-863-8881. 1000-kw max. visual. Antenna: 897-ft. above av. terrain, 900-ft. above ground, 900-ft. above sea level. Latitude 29° 55' 11" Longitude 90° 01' 29". Ownership: Trudy M. Mitchell. BPCT-900726KG.

Sildell (Ch. 54)—Unicorn/Sidell LPTV, 1536 Logan Ave., Altoona, PA 16602. Phone: 814-944-8571. 14-kw max. visual. Antenna: 502-ft. above av. terrain, 503-ft. above ground, 513-ft. above sea level. Latitude 30° 06' 23" Longitude 89° 47' 36". Transmitter: Corner of West, East & Martins Sts., Sildell. Ownership: Caroline K. Powley, 100%. BPCT-900518KO.

Maryland

Baltimore (Ch. 2)—Four Jacks Bcstg. Inc., 2000 W. 41st St., Baltimore, MD 21211. Phone: 301-467-4545. 100-kw visual. Antenna: 876-ft. above av. terrain, 650-ft. above ground, 1191-ft. above sea level. Latitude 39° 17' 13" Longitude 76° 45' 16". Transmitter: 1200 N. Rolling Rd., Catonsville. Ownership: David D. Smith, Pres.-Treas., 25%; J. Duncan Smith, V.P.-Secy., 25%; Robert E. Smith, V.P.-Treas., 25%; Frederick G. Smith, V.P.-Asst. Treas., 25%. For other interests, see Sinclair Broadcast Group Inc. in Ownership of Commercial TV Stations. Represented (legal): Fisher, Wayland, Cooper & Leader. Represented (engineering): Carl T. Jones. Note: Mutually exclusive with license renewal application of WMAR-TV. BPCT-910903KE.

Minnesota

Walker (Ch. 38)—KSAX-TV Inc., 3415 University Ave., St. Paul, MN 55114. Phone: 612-642-4209. 2530-kw visual. Antenna: 850-ft. above av. terrain, 850-ft. above ground, 2238-ft. above sea level. Latitude 46° 56' 04" Longitude 94° 27' 20". Transmitter: S side of County Rd., approx. 3-mi. E of US 371 at Hackensack, Cass County. Ownership: Hubbard Bcstg. Inc. (Group Owner). Represented (legal): Fletcher, Heald & Hildreth. Represented (engineering): du Treil, Lundin & Rackley. BPCT-881108KG.

†Worthington (Ch. 20 ETV)—Pioneer Public Television, 120 W. Schlieman, Appleton, MN 56208-1397. Phone: 612-289-2622. 1268-kw max. visual. Antenna: 1089-ft. above av. terrain, 965-ft. above ground, 2792-ft. above sea level. Latitude 43° 53' 53" Longitude 95° 56' 50". Transmitter: 1.5-mi. S of Chandler, Hwy. 91, Murray County. Ownership: West Central Minnesota ETV Corp., licensee of KWCM-TV, Appleton, MN. Principals: Roy Larson, Chmn.; James Edman, Pres. Represented (engineering): D. L. Markley & Associates Inc. BPET-890719KE.

Missouri

Kansas City (Ch. 32)—Channel 32 Bcstg. Co., 3505 E. 61st St., Kansas City, KS 64130. 1500-kw max. visual, 150-kw max. aural. Antenna: 419-ft. above av. terrain, 457-ft. above ground, 1322-ft. above sea level. Latitude 38° 56' 23" Longitude 94° 29' 11". Transmitter: 102nd & James A. Reed Rd., Kansas City. Ownership: Ronnie Lewis, Gen. Partner & Ronald R. Stumble, Gen. Partner, 50% each. Represented (legal): Timothy K. Brady. BPCT-861216KS. Initial Decision of Administrative Law Judge Joseph P. Gonzales 3-14-90 proposed denial. Review Board 10-26-90 proposed denial. FCC Decision 8-26-91 denied.

Kansas City (Ch. 32)—Holt Ltd. Partnership, 8831 Ditzler, Kansas City, MO 64138. Phone: 816-353-8728. 5000-kw max. visual, 500-kw max. aural. Antenna: 875-ft. above av. terrain, 885-ft. above ground, 1835-ft. above sea level. Latitude 38° 52' 16" Longitude 94° 26' 15". Transmitter: Section 22, R 32 W, T 47 N. Ownership: James Holt, Gen. Partner. Represented (legal): Miller & Fields, P.C. BPCT-861216K7. Initial Decision of Administrative Law Judge Joseph P. Gonzales 3-14-90 proposed denial. Review Board 10-26-90 proposed denial. FCC Decision 8-26-91, denied.

Kansas City (Ch. 32)—Kansas City Skywave Inc., 2520 Grand Ave., No. 710, Kansas City, MO 64108. Phone: 816-472-4044. 5000-kw max. visual, 1000-kw max. aural. Antenna: 1277-ft. above av. terrain, 1228-ft. above ground, 2243-ft. above sea level. Latitude 38° 51' 54" Longitude 94° 25' 35". Transmitter: 1400-ft. S of House at 2409 S.W. Hook Rd., Lee's Summit. Ownership: Brenda Williams, Pres., 51%; Linda G. Cooper, Secy.-Treas., 49%. Represented (legal): McFadden, Evans & Sill. BPCT-861216K2. Initial Decision of Administrative Law Judge Joseph P. Gonzales 3-14-90 proposed denial. Review Board 10-26-90 proposed denial. FCC Decision 8-26-91, denied.

Kansas City (Ch. 32)—TV 32 Inc., 4330 Shawnee Mission Pkwy., Fairway, KS 66205. Phone: 913-362-4001. 5000-kw max. visual, 500-kw max. aural. Antenna: 1058-ft. above av. terrain, 1068-ft. above ground, 2018-ft. above sea level. Latitude 38° 52' 16" Longitude 94° 26' 15". Transmitter: 3.3-mi. WNW of intersection of Hwys. 291 & 150. Ownership: Robert B. Liepold, Pres.-Treas., 60%; Thomas B. Jones, V.P.-Secy., 40%. BPCT-861218K4. Initial Decision of Administrative Law Judge Joseph P. Gonzales 3-14-90 proposed grant. Review Board 10-26-90 proposed grant. FCC Decision 8-26-91 granted.

Montana

Butte (Ch. 18)—CTN Butte Inc., 118 6th St. S, Great Falls, MT 59405. Phone: 406-761-8816. Fax: 406-454-3484. 2684-kw max. visual, 269-kw max. aural. Antenna: 1962-ft. above av. terrain, 187-ft. above ground, 8442-ft. above sea level. Latitude 46° 00' 29" Longitude 112° 26' 30". Transmitter: 3-mi. E of Butte. Ownership: Continental Television Network Inc. (Group Owner). Represented (legal): Reddy, Begley & Martin. Represented (engineering): Peter V. Gureckis & Assoc. BPCT-910225KE.

Lewistown (Ch. 13)—Big Horn Communications Inc., Box 23309, Billings, MT 59104. Phone: 406-652-4743. 3.37-kw max. visual. Antenna: 2123-ft. above av. terrain, 256-ft. above ground, 6056-ft. above sea level. Latitude 47° 10' 40" Longitude 109° 32' 07". Transmitter: South Peak, 8-mi. N of Lewistown. Ownership: Big Horn Communications Inc. (Group Owner). BPCT-890613KF.

Nevada

Las Vegas (Ch. 15)—Lorraine Walker Arms, 100 N. Arlington Ave., Reno, NV 89501-1213. Phone: 702-826-1355. 3300-kw max. visual. Antenna: 1267-ft. above av. terrain, 274-ft. above ground, 3534-ft. above sea level. Latitude 36° 00' 31" Longitude 115° 00' 22". Transmitter: McCullough Range, 2.5-mi. from Henderson. Ownership: Lorraine W. Arms. Represented (legal): Fisher, Wayland, Cooper & Leader. Represented (engineering): McClanathan & Assoc. Inc. BPCT-881202KK. Initial Decision of Administrative Law Judge Edward Luton 3-21-91 proposed denial.

Las Vegas (Ch. 15)—Echonot Corp., Box 255, Evergreen, CO 80439. Phone: 303-751-5959. 5000-kw max. visual, 500-kw max. aural. Antenna: 2359-ft. above av. terrain, 791-ft. above ground, 4951-ft. above sea level. Latitude 35° 56' 50" Longitude 115° 03' 01". Transmitter: Wag Mountain, 7.4-mi. E of Rte. 15. Ownership: Charles Ergen, Pres., 40%; David M. Drucker, V.P., 20%; Candy M. Ergen, Secy.-Treas., 40%. For other interests see Ownership of Commercial TV Stations. BPCT-881205KM. Initial Decision of Administrative Law Judge Edward Luton 3-21-91 proposed denial.

Las Vegas (Ch. 15)—Tierra Alta Bcstg. Inc., No. 3, 217 Hope St., Bristol, RI 02809. Phone: 401-253-1194. 5000-kw max. visual. Antenna: 1260-ft. above av. terrain, 276-ft. above ground, 3537-ft. above sea level. Latitude 36° 00' 32" Longitude 115° 00' 22". Transmitter: Electronics site on Black Mountain, approx. 2.7-mi. SW of Henderson. Ownership: Tierra Alta Bcstg. Inc. BPCT-881205KJ. Initial Decision of Administrative Law Judge Edward Luton 3-21-91 proposed grant.

New Jersey

Newark (Ch. 68)—Arthur Liu, 4th Floor, 449 Broadway, New York, NY 10013. Phone: 212-431-4300. 2667-kw max. visual. Antenna: 1430-ft. above av. terrain, 1427-ft. above ground, 1477-ft. above sea level. Latitude 40° 44' 54" Longitude 73° 59' 10". Transmitter: 350 5th Ave. (Empire State Building). Ownership: Arthur Liu. Represented (engineering):

Program an ad message here next year

Our most recent study of some 4,000 subscribers to the **Television & Cable Factbook** has shown that the programming section of both volumes of our industry resource is the second most used of all. It ranks just behind the sections on station or cable ownership in number of times to which it is referred.

Almost 80% of those responding to the survey were in the top six categories of job responsibilities: Chairman, President, Vice President, General Manager, Manager or Director. Television stations, cable systems and MSOs and equipment manufacturers and distributors comprise the largest segment of buyers of the **Factbook**...in fact, they account for about half the sales each year.

Programmers, advertising and consulting organizations also buy and use the **Factbook** regularly. And they buy it four out of five years. Most have been buying it an average of nearly 10 years.

Point is, if you want your advertising message to reach the key people who refer to this section daily or weekly *every month of the year*, you need to put the **Television & Cable Factbook** at the top of your media list. You'll reach some 23,705 different decision-makers and influencers who will refer to information in the *Program Sources* and *Pay TV* sections as many as 241,000 times every month. Your message will receive nearly 3 million impressions in the course of a year!

It makes sense to plan right now for a position in next year's book. A single page ad, spread, even inserts and specialty packaging can be a part of your media plan to reach the people in our business who say "Yes" and buy!

For a comprehensive media kit, to make reservations or for any information you'd like to have about the survey, contact Gene Edwards, Advertising Sales Director, 202-872-9200.



Television & Cable Factbook

2115 Ward Court, NW • Washington, DC 20037 • 202-872-9200

TV Applications—New Jersey

Raymond A. Goudreau. Note: Mutually exclusive with license renewal application of WHSE New York-Newark. BPCT-890501KI.

New York

Bath (Ch. 14)—William H. Walker III, Box 1341, Highland, NY 12528. Phone: 914-883-5546. 1000-kw max. visual. Antenna: 1020-ft. above av. terrain, 658-ft. above ground, 2457-ft. above sea level. Latitude 42° 18' 28" Longitude 77° 13' 17". Transmitter: Intersection of Rtes. 226 & 415, Savona. Ownership: William H. Walker III. Represented (legal): Gammon & Grange. BPCT-870331LW.

Ilion (Ch. 67)—Mohawk Valley Bcstg. Inc., Greenfield Rd., Rome, NY 13440. Phone: 315-337-3300. 7.01-kw visual. Antenna: 449-ft. above av. terrain, 135-ft. above ground, 1463-ft. above sea level. Latitude 42° 59' 02" Longitude 74° 53' 46". Transmitter: Oregon Rd., Little Falls, Herkimer County. Ownership: Kevin O'Kane, Pres., 37.5%; Craig L. Fox, V.P.-Secy., 37.5%; John F. Bunkfeldt, 25%. For other interests see Craig Fox in Ownership of Commercial TV Stations. BPCT-890629KE.

†**Jamestown (Ch. 46 ETV)**—Western New York Public Bcstg. Assn., 184 Barton St., Buffalo, NY 14240. Phone: 716-881-5000. 63.9-kw max. visual. Antenna: 676-ft. above av. terrain, 515-ft. above ground, 2146-ft. above sea level. Latitude 42° 05' 06" Longitude 79° 17' 23". Transmitter: 2 Orchard Rd., Ellicott, Chautauqua County. Ownership: Western New York Public Bcstg. Assn., Urban J. Pauly, Chmn. Western New York Public Bcstg. Note: Proposes operation as satellite of WNED-TV, Buffalo, NY. BPET-900725KG.

†**Oneonta (Ch. 42 ETV)**—WSKG Public Telecommunications Council, Box 3000, Binghamton, NY 13902. Phone: 607-729-0100. Fax: 607-729-7328. 661-kw max. visual, 66.1-kw aural. Antenna: 687-ft. above av. terrain, 326-ft. above ground, 2256-ft. above sea level. Latitude 42° 25' 33" Longitude 75° 02' 47". Transmitter: Swart Hollow Rd., 2.2-mi. SE of Oneonta. Ownership: WSKG Public Telecommunications Council. Principals: Charles Brink, Chmn.; Chandler Y. Keller, Vice Chmn.; Michael J. Ziegler, Pres. & Chief Exec. Officer; Thomas Bell, Secy.-Treas. WSKGPTC is licensee of WSKG-TV & WSKG-FM, Binghamton, NY, WSGQ-FM Ithaca, NY & has television translator holdings. Represented (legal): Dow, Lohnes & Albertson. Represented (engineering): Jules Cohen & Associates. BPET-890824KE.

North Dakota

†**Ellendale (Ch. 19 ETV)**—Prairie Public Bcstg. Inc., Box 3240, 207 N. 5th St., Fargo, ND 58108. Phone: 701-241-6900. Fax: 701-239-7650. 405-kw max. visual, 40.5-kw aural. Antenna: 587-ft. above av. terrain, 460-ft. above ground, 2425-ft. above sea level. Latitude 46° 17' 55" Longitude 98° 51' 58". Transmitter: 4-mi. E of Kulm. Ownership: See KFME, Fargo, ND. Represented (legal): Dow, Lohnes & Albertson. BPET-891221KF.

Oklahoma

Tulsa (Ch. 53)—Native American Bcstg. Co., a Ltd. Partnership, 3401 First National Tower, Tulsa, OK 74103. Phone: 918-582-1720. 5000-kw max. visual, 500-kw max. aural. Antenna: 1510-ft. above av. terrain, 1333-ft. above ground, 2133-ft. above sea level. Latitude 36° 01' 01" Longitude 95° 39' 24". Transmitter: On 101st St., 2.67-mi. NE of Hwy. 51, near Oneta. Ownership: Willis Matthews Jr., Gen. Partner, 10%; Jay WhiteCrow, Gen. Partner, 9%; Barbara Johnson, Gen. Partner, 6%; Philip Ruffin, Ltd. Partner, 50%; James Emison, Ltd. Partner, 25%. Represented (legal): Collier, Shannon, Rill & Scott. Represented (engineering): Smith & Powstenko. BPCT-850108KO. Initial Decision of Administrative Law Judge Joseph Chachkin 2-17-87 proposed grant. Review Board 9-30-87 proposed grant.

Tulsa (Ch. 53)—Tulsa Bcstg. Group Inc., 406 3rd Ave. N, Columbus, MS 39703-0101. Phone: 601-327-0903. 5000-kw max. visual, 500-kw max. aural. Antenna: 904-ft. above av. terrain, 927-ft. above ground, 1489-ft. above sea level. Latitude 35° 54' 42" Longitude 95° 34' 42". Transmitter: 1.4-mi. NE of city limits of Red Bird, near Gar Creek. Ownership: Wilbur O. Colom, Gen. Partner, 45%; Les Range, Gen. Partner, 2.5%; William Dilday Jr., Ltd. Partner, 2.5%; Congress Street Properties Inc., Ltd. Partner, 45%. Represented (engineering): Sisk Engineering Inc. BPCT-840921LI. Initial Decision of Administrative Law Judge Joseph Chachkin 2-17-87 proposed denial. Review Board 9-30-87 proposed denial.

Tulsa (Ch. 53)—Tulsa Television Ltd., Box 702400, Tulsa, OK 74170. Phone: 918-254-1276. 4900-kw max. visual, 490-kw max. aural. Antenna: 1450-ft. above av. terrain, 1270-ft. above ground, 2070-ft. above sea level. Latitude 36° 01' 10" Longitude 95° 39' 24". Transmitter: 2.7-mi. E of Hwy. 51 on S. 101st St., Tulsa. Ownership: George Vinnett, Gen. Partner, 5%; Pamela Vinnett, Gen. Partner, 5%; John B. Conlan, Ltd. Partner, 40%; Robert M. Richmond, Ltd. Partner, 40%; Ashton R. Hardy, Ltd. Partner, 10%. Represented (legal): Walker, Bordelon, Hamlin, Theriot & Hardy. Represented (engineering): du Treil, Lundin & Rackley. BPCT-850108KU. Initial Decision of Administrative Law Judge Joseph Chachkin 2-17-87 proposed denial. Review Board 9-30-87 proposed denial.

Oregon

Medford (Ch. 26)—Junko K. & Bobby C. Shehan, 2032 Amsterdam Lane, Modesto, CA 95356. Phone: 209-577-3365. 28.5-kw max. visual, 14.25-kw max. aural. Antenna: 1348-ft. above av. terrain, 33-ft. above ground, 3806-ft. above sea level. Latitude 42° 17' 54" Longitude 122° 44' 59". Transmitter: Baldy Hill, approx. 6.8-mi. ESE of Medford. Ownership:

Junko K. Shehan, Gen. Partner, 50%; Bobby C. Shehan, Gen. Partner, 50%. Represented (engineering): Mel Freedman. BPCT-871002KI.

Roseburg (Ch. 36)—MetroCom of Oregon Inc., 888 Goodpasture Island Rd., Eugene, OR 97401. Phone: 503-683-2525. 43-kw max. visual. Antenna: 693-ft. above av. terrain, 88-ft. above ground, 1576-ft. above sea level. Latitude 43° 14' 09" Longitude 123° 19' 16". Transmitter: Rose Mountain, 1.9-mi. from Douglas County Courthouse. Ownership: Conrad N. Bagne, Chmn.; John E. Field, Pres., 2.75%; Glen Edwards, V.P.; Patrick A. Sizemore, Secy. 1.31%; Barbara Backey, Asst. Secy., 0.69%; ASRC Communications Ltd. 80.95%; remainder undisclosed. ASRCCL ownership: Artic Slope Regional Corp. ASRC is publicly held with no one shareholder owning more than 1%. MetroCom has LPTV holdings. Represented (legal): Bechtel & Cole, Chartered. Represented (engineering): McClanathan & Associates Inc. BPCT-900413KH.

Roseburg (Ch. 46)—KMTR Inc., c/o Bechtel & Cole, 1901 L St. NW, Washington, DC 20036. Phone: 503-746-1600. 9.82-kw max. visual. Antenna: 358-ft. above av. terrain, 56-ft. above ground, 1227-ft. above sea level. Latitude 43° 12' 22" Longitude 123° 21' 56". Transmitter: 1.9-mi. SW of Roseburg at 220°T, on Mount Nebo. Ownership: KMTR Inc. (Group Owner). BPCT-881021KG.

South Dakota

†**Sioux Falls (Ch. 23 ETV)**—State Board of Directors for Educational TV, 414 E. Clark St., Vermillion, SD 57069. Phone: 605-677-5861. 29-kw max. visual. Antenna: 211-ft. above av. terrain, 155-ft. above ground, 1654-ft. above sea level. Latitude 43° 29' 20" Longitude 96° 45' 40". Transmitter: 1-mi. S of Sioux Falls on Yankton Rd. Officers: Charles E. Clay, Chmn.; Warren Lottberg, Vice Chmn.; David H. Leonard, Exec. Dir. BPET-900129KE.

Tennessee

Knoxville (Ch. 26)—Channel 26 Ltd., 1801 Roan St. N, Johnson City, TN 37601-3113. Phone: 615-928-6042. 1232-kw max. visual. Antenna: 490-ft. above av. terrain, 177-ft. above ground, 1497-ft. above sea level. Latitude 36° 00' 08" Longitude 83° 56' 41". Transmitter: 331 Sharp's Ridge Rd.. Ownership: W. Marion Palmer, Gen.-Ltd. Partner, 99%; June B. Palmer, Ltd. Partner, 1%. BPCT-890913KG.

Knoxville (Ch. 26)—SWMM/Knoxville Corp., Suite 500, 6100 Corporate Dr., Houston, TX 77036. Phone: 713-988-3939. 5000-kw max. visual. Antenna: 1213-ft. above av. terrain, 967-ft. above ground, 2225-ft. above sea level. Latitude 36° 00' 35.9" Longitude 83° 55' 56.5". Transmitter: 0.18-mi. NE of Sharp's Ridge Memorial Park. Ownership: SouthWest MultiMedia Corp. See Ownership of Commercial Television Stations. BPCT-890405KF.

Texas

Arlington (Ch. 68)—Arlington 68 TV Inc., 675 N. Henderson, Suite 700, Fort Worth, TX 76107. Phone: 817-625-5581. 5000-kw max. visual, 500-kw max. aural. Antenna: 1436-ft. above av. terrain, 1241-ft. above ground, 2061-ft. above sea level. Latitude 32° 35' 22" Longitude 96° 58' 10". Transmitter: Belt Line Rd., Cedar Hill. Ownership: Jo Ann S. Reyes, Pres., 20.08%; C. Tim Vilasana, 39.96%; Harry Reever, 39.96%. Represented (legal): Ward & Mendelsohn. Represented (engineering): E. Harold Munn Jr. & Associates Inc. BPCT-850418KZ. Initial Decision of Administrative Law Judge Joseph P. Gonzalez 5-2-89 proposed denial. Review Board 5-14-91 proposed denial.

Arlington (Ch. 68)—Charisma Bcstg. Corp., 6777 W. Kliest Blvd., Dallas, TX 75236. Phone: 214-339-6575. 5000-kw max. visual, 500-kw max. aural. Antenna: 1438-ft. above av. terrain, 1243-ft. above ground, 2063-ft. above sea level. Latitude 32° 35' 22" Longitude 96° 58' 10". Transmitter: Approx. 1.25-mi. W of Hwy. 67 on Belt Line Rd., Cedar Hill. Ownership: Charisma Bcstg. Corp., non-profit corp. Principals: Walter V. Grant Jr., Pres.-Treas.; Fern Powell Grant, V.P.-Secy.; Clinnetta Moore. Represented (legal): Cohen & Berfield. Represented (engineering): R. L. Hoover. BPCT-850207KG. Initial Decision of Administrative Law Judge Joseph P. Gonzalez 5-2-89 proposed denial. Review Board 5-14-91 proposed grant.

Arlington (Ch. 68)—Metroplex Communications Inc., 1601 N. 29th, McAllen, TX 78501. Phone: 512-686-5454. 5000-kw max. visual, 500-kw max. aural. Antenna: 1614-ft. above av. terrain, 1425-ft. above ground, 2239-ft. above sea level. Latitude 32° 35' 07" Longitude 96° 58' 06". Transmitter: 0.3-mi. S of Belt Line Rd., Cedar Hill. Ownership: Rosario Leal, Pres.-Treas., 51%; Elizabeth Flores, V.P.-Secy., 49%. Represented (legal): Finkelstein, Thompson & Lewis. Represented (engineering): Compucon Inc. BPCT-850422KP. Initial Decision of Administrative Law Judge Joseph P. Gonzalez 5-2-89 proposed denial. Review Board 5-14-91 proposed denial.

Arlington (Ch. 68)—Native American Bcstg. Co., 106 Skyline Dr., Plano, TX 75074. Phone: 214-424-6340. 5000-kw max. visual, 500-kw max. aural. Antenna: 1703-ft. above av. terrain, 1491-ft. above ground, 2324-ft. above sea level. Latitude 32° 35' 20" Longitude 96° 58' 11". Transmitter: 1.5-mi. W of Belt Line Rd. & Hwy. 67, Cedar Hill. Ownership: Sandra Carol Blevins, Gen. Partner, 20%; Crystal M. Hillard, Ltd. Partner 80%. Represented (legal): Halsey, Bader & Potts. Represented (engineering): C. P. Crossno & Associates. BPCT-850422KU. Initial Decision of Administrative Law Judge Joseph P. Gonzalez 5-2-89 proposed denial. Review Board 5-14-91 proposed denial.

Arlington (Ch. 68)—Southwest Communications Ltd., 1473 Bar Harbor Dr., Dallas, TX 75234. Phone: 214-375-9800. 5000-kw max. visual, 500-kw max. aural. Antenna: 1375-ft.

above av. terrain, 1180-ft. above ground, 2000-ft. above sea level. Latitude 32° 35' 22" Longitude 96° 58' 10". Transmitter: Belt Line Rd., 0.8-mi. W of Cedar Hill Rd., Cedar Hill. Ownership: Paula A. Wiley, Gen. Partner, 10%; David H. Wagner, Ltd. Partner, 90%. Wagner has interest in permittee of Ch. 36 Charleston, SC & in application for Ch. 54 Avalon, CA. Represented (legal): Reddy, Begley & Martin. Represented (engineering): Cohen, Dippell & Everist, P.C. BPCT-850419KO. Initial Decision of Administrative Law Judge Joseph P. Gonzalez 5-2-89 proposed denial. Review Board 5-14-91 proposed denial.

Arlington (Ch. 68)—Sammy A. Thornton, 1007 Wind Ridge Circle, Duncarville, TX 75137. Phone: 214-296-5976. 5000-kw max. visual, 500-kw max. aural. Antenna: 696-ft. above av. terrain, 535-ft. above ground, 1345-ft. above sea level. Latitude 32° 32' 44" Longitude 96° 57' 57". Transmitter: Near Cedar Hill. Ownership: Sammy A. Thornton. Represented (legal): James L. Oyster. Represented (engineering): Peter V. Gureckis & Associates. BPCT-850422KR. Initial Decision of Administrative Law Judge Joseph P. Gonzalez 5-2-89 proposed denial. Review Board 5-14-91 proposed denial.

Arlington (Ch. 68)—United Broadcast Group Ltd., 400 S. Zang Blvd., Suite 1313, Dallas, TX 75208. Phone: 214-941-6101. 5000-kw max. visual, 500-kw max. aural. Antenna: 1180-ft. above av. terrain, 960-ft. above ground, 1800-ft. above sea level. Latitude 32° 35' 24" Longitude 96° 58' 21". Transmitter: Belt Line Rd., 1.5-mi. W of Hwy. 67, Cedar Hill. Ownership: Dr. Ok Kyun Kim, Gen. Partner, 25%; Joey Kang, Ltd. Partner, 25%; David K. Line, Ltd. Partner, 31%; Ben Fu Lee, Ltd. Partner, 19%. Represented (legal): Walker, Bordelon, Hamlin, Theriot & Hardy. Represented (engineering): du Treil, Lundin & Rackley. BPCT-850419KE. Initial Decision of Administrative Law Judge Joseph P. Gonzalez 5-2-89 proposed denial. Review Board 5-14-91 proposed denial.

Blanco (Ch. 52)—Blanco Communications Ltd., Box 413, Blanco, TX 78606. Phone: 512-833-4158. 3350-kw max. visual, 335-kw max. aural. Antenna: 883-ft. above av. terrain, 775-ft. above ground, 2082-ft. above sea level. Latitude 30° 00' 27" Longitude 98° 18' 12". Transmitter: 1.35-mi. SE of intersection of Rte. 32 & Comal-Blanco County border, 6-mi. E of Twin Sisters. Ownership: Marcia Garcia Romero, Gen. Partner, 15%; Benjamin Franklin Pirman, Ltd. Partner, 43%; Sidney Paul Dubose, Ltd. Partner, 42%. Represented (legal): Gammon & Grange. Represented (engineering): Selmeier & Kramer. BPCT-850320LC. Initial Decision of Administrative Law Judge Walter C. Miller 10-6-86 proposed denial. Review Board 8-28-87 proposed denial.

Blanco (Ch. 52)—Dorothy O. Schulze & Deborah Brigham, a General Partnership, 8504 Spiral Creek Rd., San Antonio, TX 78238. Phone: 512-681-0075. 5000-kw max. visual, 500-kw max. aural. Antenna: 1635-ft. above av. terrain, 1274-ft. above ground, 2926-ft. above sea level. Latitude 30° 08' 32" Longitude 98° 17' 01". Transmitter: Approx. 10-mi. W of Blanco on Hwy. 165, 1-mi. W of Payton. Ownership: Deborah Brigham, Gen. Partner, 80%; Dorothy O. Schulze, Gen. Partner, 20%. Represented (legal): Watson & Emert. Represented (engineering): Magnuson & Assoc. Inc. BPCT-850320KG. Initial Decision of Administrative Law Judge Walter C. Miller 10-6-86 proposed denial. Review Board 8-28-87 proposed denial.

Conroe (Ch. 55)—Imagists, 200 Ave. J, Conroe, TX 77301. Phone: 409-756-1447. 5000-kw max. visual, 500-kw max. aural. Antenna: 990-ft. above av. terrain, 1041-ft. above ground, 1225-ft. above sea level. Latitude 30° 15' 48" Longitude 95° 41' 39". Transmitter: 4.25-nautical mi. NE of Hwy. 149/1774, 3.6-nautical mi. S of V306 airway, Magnolia. Ownership: Montgomery County Media Network Inc., Gen. Partner; Humanity Interested Services Inc., Ltd. Partner. HIS ownership: Non-profit corp. Principals: Charles D. Johnson, Exec. Dir.; C. Downen Johnson, Asst. Exec. Dir.; David L. Johnson, Exec. Secy.-Treas. Montgomery County Media Network Inc. ownership: Frank Garza, Pres., 33.33%; Allen William Rossing, V.P., 33.33%; Rhonda Salvidar, Secy., 33.33%. Represented (legal): James L. Oyster. Represented (engineering): Pete E. M. Warren III. BPCT-841129KF.

Conroe (Ch. 55)—Carmen Matias, 400 W. 43rd St., Apt. 10M, New York, NY 10036. Phone: 212-239-1908. 5000-kw max. visual, 500-kw max. aural. Antenna: 1698-ft. above av. terrain, 1601-ft. above ground, 2026-ft. above sea level. Latitude 30° 29' 17" Longitude 95° 55' 34". Transmitter: 3.5-mi. E of Anderson. Ownership: Carmen Matias, 51%; Andrew N. Wimbish, 49%. Represented (legal): Bechtel & Cole. Represented (engineering): Lechman & Johnson Inc. BPCT-841129KK.

Conroe (Ch. 55)—Wood Bcstg. Co., 100 Elm St., Prairie View, TX 77446. Phone: 409-857-3404. 3160-kw max. visual, 316-kw max. aural. Antenna: 1132-ft. above av. terrain, 1119-ft. above ground, 1423-ft. above sea level. Latitude 30° 13' 50" Longitude 95° 54' 50". Transmitter: 1.75-mi. ENE of intersection of Reids Prairie Rd. & Hwy. 362, near Whitehall. Ownership: Curtis A. Wood, Lou Lee Wood & Gina L. Wood, Gen. Partners, 33.33% each. Represented (legal): Buenzie & Hill. Represented (engineering): du Treil, Lundin & Rackley. BPCT-841129KW.

Farwell (Ch. 18)—Ramar Communications Inc., Box 3757, Lubbock, TX 79452. Phone: 806-745-3434. 1187-kw max. visual. Antenna: 526-ft. above av. terrain, 500-ft. ground, 4810-ft. above sea level. Latitude 34° 26' 18" Longitude 103° 12' 33". Transmitter: 0.3-mi. N of Llano Estacado, 0.75-mi. W of N.M. 18. Ownership: Ramar Communications Inc. See Ownership of Commercial TV Stations. Represented (legal): Fisher, Wayland, Cooper & Leader. BPCT-910315KE.

Fredericksburg (Ch. 2)—Fredericksburg Channel 2, Suite 503, 121 Interpark, San Antonio, TX 78216. Phone: 512-494-6565. Fax: 512-494-5037. 100-kw visual, 10-kw aural. Antenna: 1342-ft. above av. terrain, 1207-ft. above ground, 2988-ft. above sea level. Latitude 30° 09' 15" Longitude 98° 36' 54". Transmitter: Approx. 2.9-mi. SW of intersection of Rte. 1623 & Schumann Rd., Gillespie County. Ownership: Bob A. Roth, Gen. Partner, 20%; Billy J. McComb, Ltd. Partner, 80%. Roth is Pres. & 20% owner of K02MX, San Antonio.

McComb has interest in AMs & FMs. Represented (legal): Cohn & Marks. BPCT-870212KP. Initial Decision of Administrative Law Judge Edward Luton 6-29-89 proposed denial.

Fredericksburg (Ch. 2)—Global Information Technologies Inc., 111 Congress Ave., Suite 2530, Austin, TX 78701. Phone: 512-482-8111. Fax: 512-478-3872. 100-kw visual, 10-kw aural. Antenna: 575-ft. above av. terrain, 452-ft. above ground, 2435-ft. above sea level. Latitude 30° 17' 57" Longitude 98° 56' 16". Transmitter: 1.3-mi. N of Hwy. 290 W & 0.93-mi. E of Loudon Rd. Ownership: Saleem Tawil, Pres.-Treas., 50%; Carmen Armistead Tawil, V.P.-Secy., 50%. Represented (legal): Cole, Raywid & Braverman. Represented (engineering): Diversified Communication Engineering Inc. BPCT-861219KG. Initial Decision of Administrative Law Judge Edward Luton 6-29-89 proposed denial.

Fredericksburg (Ch. 2)—Stonewall Bcstg. Inc., 5108 Broadway, Suite 212, San Antonio, TX 78209. Phones: 512-828-6691; 512-476-5200. 100-kw visual, 10-kw aural. Antenna: 632-ft. above av. terrain, 453-ft. above ground, 2293-ft. above sea level. Latitude 30° 09' 44" Longitude 98° 40' 52". Transmitter: 5.2-mi. SSW of Stonewall. Ownership: Robert N. Simmons, Pres.-Secy., Marquis E. Whittington, V.P. & Marian R. Nixon, Secy.-Treas., 33.3% each voting stock, 10% each equity; Rebecca F. Lambert, non-voting stockholder. Represented (legal): Jones, Waldo, Holbrook & McDonough. Represented (engineering): Willoughby & Voss. BPCT-870212KU. Initial Decision of Administrative Law Judge Edward Luton 6-29-89 proposed grant.

Fredericksburg (Ch. 2)—TexStar Communications Ltd., 8033 Forest Ash, San Antonio, TX 78233. Phone: 512-599-4567. 100-kw visual, 20-kw aural. Antenna: 1683-ft. above av. terrain, 1683-ft. above ground, 3500-ft. above sea level. Latitude 30° 20' 14" Longitude 98° 50' 08". Transmitter: Lower Crabapple Rd., Fredericksburg. Ownership: TexStar Communications, Gen. Partner, 100% voting, 75% equity; L. H. Adams Investment Inc., Ltd. Partner, 25% equity. TexStar Communications ownership: Lesvia Guerra-Cox, 50%; Hector Pedregon, 50%. Represented (legal): Baker & Hostetler. Represented (engineering): Moffat, Larson & Johnson Inc. BPCT-870212KM. Initial Decision of Administrative Law Judge Edward Luton 6-29-89 proposed denial.

Fredericksburg (Ch. 2)—Hal S. Widsten, 3006 Charter Crest, San Antonio, TX 78230. Phone: 512-692-1056. 100-kw visual, 10-kw aural. Antenna: 1358-ft. above av. terrain, 1191-ft. above ground, 2991-ft. above sea level. Latitude 30° 08' 12.5" Longitude 98° 35' 15.00". Transmitter: 3.3-mi. S of Hye Junction. Ownership: Hal S. Widsten. Widsten has interest in new FM in Oro Valley, AZ. Represented (legal): Southmayd, Powell & Taylor. Represented (engineering): Lechman & Johnson Inc. BPCT-870212KT. Initial Decision of Administrative Law Judge Edward Luton 6-29-89 proposed denial.

Killeen (Ch. 62)—Aida Barrera, 10900 Spicewood Pkwy., Austin, TX 78750. Phone: 512-258-4354. 5000-kw max. visual, 500-kw max. aural. Antenna: 1850-ft. above av. terrain, 1831-ft. above ground, 2963-ft. above sea level. Latitude 30° 43' 34" Longitude 97° 59' 23". Transmitter: 3.98-mi. ESE of Bertram. Ownership: Aida Barrera. Represented (legal): Bechtel & Cole. Represented (engineering): Smith & Powstenko. BPCT-860422KN. Initial Decision of Administrative Law Judge Joseph Chachkin 6-30-88 proposed denial. Review Board 1-26-89 proposed denial. FCC 2-8-90 denied application for review.

Killeen (Ch. 62)—62 Bcstg. Inc., c/o Eula Lea Beck, 700 Live Oak Rd., Killeen, TX 76541. Phone: 817-699-7000. 5000-kw max. visual, 500-kw max. aural. Antenna: 1818-ft. above av. terrain, 1724-ft. above ground, 3024-ft. above sea level. Latitude 30° 56' 43" Longitude 98° 07' 53". Transmitter: 4.4-mi. NE of Lake Victor, Burnet County, TX. Ownership: Eula Lea Beck, 51%; Ray W. Reynolds, 25%; Luther C. Powell, 24%. Represented (legal): May & Dunne, Chartered. Represented (engineering): Lawrence Behr Associates Inc. BPCT-860303KH. Initial Decision of Administrative Law Judge Joseph Chachkin 6-30-88 proposed grant. Review Board 1-26-89 proposed grant.

Vermont

Burlington (Ch. 44)—Burlington 44 Co., 70 Dodds Court, Burlington, VT 05401. Phone: 802-658-2835. 5000-kw max. visual. Antenna: 1995-ft. above av. terrain, 919-ft. above ground, 3219-ft. above sea level. Latitude 44° 15' 12" Longitude 72° 59' 45". Transmitter: Browns Mountain, 3.2-mi. SW of Huntington Center, Addison County. Ownership: Frances Bastian Seguin, Chmn.-Pres., 20% equity; John J. Easton, Teresa Reisdorf, John F. Chappelle III, 80% equity. Represented (legal): Schnader, Harrison, Segal & Lewis. Represented (engineering): Andrus & Associates Inc. BPCT-880301KL. Initial Decision of Administrative Law Judge Edward Luton 12-14-89 proposed denial.

Burlington (Ch. 44)—Burlington Channel 44 Ltd., 850 St. Nicholas Ave., New York, NY 10031. Phone: 212-690-7303. 5000-kw max. visual. Antenna: 1248-ft. above av. terrain, 171-ft. above ground, 2471-ft. above sea level. Latitude 44° 15' 12" Longitude 72° 59' 46". Transmitter: Browns Mountain, 9.3-mi. NNE of Bristol, Addison County. Ownership: Randy Daniels, Sole Gen. Partner. Represented (engineering): Smith & Powstenko. BPCT-880301KI. Initial Decision of Administrative Law Judge Edward Luton 12-14-89 proposed denial.

Burlington (Ch. 44)—Lake Champlain Communications Inc., 4 Sebring Rd., Burlington, VT 05401. Phone: 801-878-3663. 3360-kw max. visual. Antenna: 1247-ft. above av. terrain, 171-ft. above ground, 2471-ft. above sea level. Latitude 44° 15' 12" Longitude 72° 59' 45". Transmitter: 3.7-mi. ENE of Starksboro, Addison County. Ownership: Christina Smullen, Pres.-Treas., 50%; Ruth Ellen DesLauriers, V.P., 35%; Edward Paul DesLauriers, Secy., 15%. Represented (engineering): Moffat, Larson & Johnson Inc. BPCT-880301KH. Initial Decision of Administrative Law Judge Edward Luton 12-14-89 proposed grant.

TV Applications—Vermont

Burlington (Ch. 44)—Maple Leaf Bcstg. Partnership, 33-22 71st St., Jackson Heights, NY 11372. Phone: 212-260-4082. 5000-kw max. visual. Antenna: 476-ft. above av. terrain, 725-ft. above ground, 1161-ft. above sea level. Latitude 44° 15' 59.5" Longitude 73° 06' 42.6". Transmitter: Town Rd. No. 37, Monkton. Ownership: Thomas Ho, Gen. Partner, 32%; William L. Busch, Ltd. Partner, 17%; Shu Ming Chu, Ltd. Partner, 17%; Thomas & Alex Ho, Ltd. Partners, 17% jointly; Peter Lau, Ltd. Partner, 17%. Represented (legal): Smithwick & Belenduk. Represented (engineering): Charles S. Fitch, P.E. BPCT-880301KG. Initial Decision of Administrative Law Judge Edward Luton 12-14-89 proposed denial.

Burlington (Ch. 44)—David McMeekin, Hall Rd., Box 464, Barrington, NH 03825. Phone: 603-664-5266. 3060-kw max. visual, 612-kw max. aural. Antenna: 1373-ft. above av. terrain, 300-ft. above ground, 2600-ft. above sea level. Latitude 44° 15' 12" Longitude 72° 59' 45". Transmitter: 19-mi. SSE of Burlington at summit of Browns Mountain. Ownership: David McMeekin. Represented (engineering): Mullaney Engineering Inc. BPCT-880301KM. Initial Decision of Administrative Law Judge Edward Luton 12-14-89 proposed denial.

Burlington (Ch. 44)—Nichols Bcstg. Corp., 352 South Cove Rd., Burlington, VT 05401. Phone: 802-863-2899. 5000-kw max. visual. Antenna: 1739-ft. above av. terrain, 679-ft. above ground, 2979-ft. above sea level. Latitude 44° 15' 12" Longitude 72° 59' 45". Transmitter: Browns Mountain, 3.2-mi. SW of Huntington Center. Ownership: John C. Nichols, Pres.-Treas. Represented (legal): Fisher, Wayland, Cooper & Leader. Represented (engineering): duTreil, Lundin & Rackley. BPCT-880301KF. Initial Decision of Administrative Law Judge Edward Luton 12-14-89 proposed denial.

Burlington (Ch. 44)—WCVQ Inc., Box 2110, Starksboro, VT 05487. Phone: 802-434-2735. 5000-kw max. visual. Antenna: 1801-ft. above av. terrain, 728-ft. above ground, 3028-ft. above sea level. Latitude 44° 15' 12" Longitude 72° 59' 45". Transmitter: 3.2-mi. SW of Huntington Center, Addison County. Ownership: Christopher McClure, Dir.-Pres., 100% voting stock, 25% equity; The Shaffron Cos. Ltd., 65% equity; Thomas Johnston, 10% equity. Represented (legal): Arter & Hadden. Represented (engineering): Glenn L. Bell. BPCT-871224KG. Initial Decision of Administrative Law Judge Edward Luton 12-14-89 proposed denial.

Washington

†**Tacoma (Ch. 56 ETV)**—Korean-American Missions Inc., 15915 Bluffdale, Houston, TX 77084. 5000-kw max. visual. Antenna: 1872-ft. above av. terrain, 540-ft. above ground, 2225-ft. above sea level. Latitude 47° 32' 53" Longitude 122° 48' 22". Transmitter: Gold Mountain, 6.5-mi. W of Bremerton. Ownership: Korean-American Missions Inc. Ownership: Kyung Whan Son, Pres., 80%; Eugene V. Hwang, V.P., 5%; Long Duck Hwang, Secy.-Treas., 5%; Julie S. Son, 5%; Gina J. Son, 5%. Represented (legal): Verner, Lipfert, Bernhard, McPherson & Hand. BPET-870116KJ.

West Virginia

Lewisburg (Ch. 59)—WVGV Television Corp., Box 365, Rte. 2, Houfnagle Rd., Lewisburg, WV 24901. Phone: 804-977-7082. 70.89-kw max. visual. Antenna: 1410-ft. above av. terrain, 108-ft. above ground, 3970-ft. above sea level. Latitude 37° 57' 13" Longitude 80° 34' 34". Transmitter: Cross Mountain, 2-mi. ENE of Kieffer, Greenbrier County. Ownership: Sidney E. Shumate, Pres., 50%; Carol B. Shumate, Secy., 50%. BPCT-910513KE.

Wyoming

Sheridan (Ch. 9)—S.J.L. of Montana Assoc. L.P., 3203 3rd Ave. N, Billings, MT 59101. Phone: 406-252-5611. 1.78-kw max. visual. Antenna: 954-ft. above av. terrain, 121-ft. above ground, 7799-ft. above sea level. Latitude 44° 37' 20" Longitude 107° 06' 55". Transmitter: Red Grade Hill, 7.3-mi. SW of Big Horn. Ownership: S.J.L. Broadcast Management Corp., 50%; George D. Lilly, 50%. See S.J.L. Broadcast Management Corp. in Ownership of Commercial TV Stations. Represented (legal): Hogan & Hartson. Represented (engineering): Hammett & Edison Inc. BPCT-891030KN.

CHANGING ADDRESS?



PLEASE KEEP IN TOUCH!

We want you to get the best service possible and to do so, we need your help!

Because of the format of TELEVISION & CABLE FACTBOOK, it's very important that we don't lose touch with you. To insure that you receive the next volume of this two-volume set as soon as it's published, we need to be advised of any address change that might affect delivery.

For your convenience, we have included the postage-paid card below.

Please change your records to reflect my new address and to insure that I will receive the second volume of my two-volume TELEVISION & CABLE FACTBOOK as soon as it's published.

OLD ADDRESS

NEW ADDRESS

Name

Name

Company

Company

Address

Address

City

State

Zip

City

State

Zip

() _____
Phone No.

() _____
Phone No.

Effective Date

Just Some of the Products and Information Services Available from Warren Publishing

- **CABLE & STATION COVERAGE ATLAS** — Annual source book for television, cable and related industries, highlighted by updated Grade B contour, microwave, 35-mile and 55-mile zone maps plus information on MDS, LPTV and other vital subjects.
- **TV STATION & CABLE OWNERSHIP DIRECTORY** — Annual 2-part service (March and September), each volume of which provides the most recent TV station and cable group ownership data to complement of publication schedule of the Television & Cable Factbook.
- **BUSINESS TELEVISION DIRECTORY** — Annual *single* source for information covering the corporate satellite television industry; specific information about business television and about those firms already a part of it.
- **ELECTRONIC DELIVERY** — Instant access to all the data in the Television Digest newsletter information services via NewsNet or NEXIS, featuring a keyword search capability and headline scan function designed to give users the most up-to-date news available in the easiest, most timely fashion.
- **COMPUTERIZED MAILING LISTS** — Updated mailing lists of all U.S. operating cable systems and operating U.S. television stations are available for rental.
- **SATELLITE WEEK** — Weekly newsletter covering the latest developments in satellite broadcasting, telecommunications, earth observation and space industrialization.
- **COMMUNICATIONS DAILY** — Daily newsletter covering all aspects of electronic communications including telephone and data communications, cable TV, teleconferencing, electronic publishing and emerging technologies.
- **VIDEO WEEK** — Weekly newsletter reporting the latest news on program sales and distribution for videocassettes, discs, pay TV and allied media.
- **TELEVISION DIGEST with CONSUMER ELECTRONICS** — Weekly newsletter presenting the most up-to-the-minute news, trends and developments in the television, cable, broadcasting and consumer electronic fields.
- **PUBLIC BROADCASTING REPORT** — Biweekly newsletter that supplies impartial, analytical news and information on public broadcasting, including funding, technical and regulatory news.
- **ACTION UPDATES** — Weekly supplements covering changes in the Cable and Television fields including licensing, franchising and other regulatory matters.
- **COMMON CARRIER WEEK** — Weekly newsletter examining the telecommunications industry with focus on regulatory and legal actions, product announcements, new services such as PBX and cellular radio, competition and more.
- **SPACE COMMERCE WEEK** — Weekly newsletter covering the frontiers of space business including commercialization, industrialization, defense, remote sensing, space stations and other pertinent trends and developments.
- **MOBILE SATELLITE REPORTS** — A biweekly information service devoted exclusively to news of aeronautical, maritime and land mobile satellites, and radiodetermination services.
- **AUDIO WEEK** — Weekly publication concentrating on the consumer audio industry—home hi-fi systems and components, personal portable, car audio and mobile electronics, custom installations, blank tape, CDs and other audio products.



No Postage
Necessary If
Mailed In The
United States

BUSINESS REPLY MAIL

First Class Mail Permit No. 10388 Washington, D.C.

Postage Will Be Paid By Addressee

Warren Publishing, Inc.
2115 Ward Court, N.W.
Washington, D.C. 20077-6960



Ownership of Commercial Television Stations

Comprises all persons or companies which have interest in commercial television stations. Ownership of all stations is assumed to be 100% unless otherwise noted.

ABILENE RADIO & TELEVISION CO.

4510 14th St.
Abilene, TX 79605
Phone: 915-692-4242

Officers:
L. Dale Ackers, pres.
Christine Ackers Cagle, v.p.
Jack Andrews, secy.-treas.

Ownership: L. Dale Ackers, 33.20%; Christine A. Cagle, 24.16%; Jack Andrews, 29.17%; Florence A. Andrews, 4.17%.

TV Stations (2):
Texas: KRBC-TV, Abilene; KACB-TV, San Angelo.

ABRY COMMUNICATIONS

18 Newbury St.
Boston, MA 02116
Phone: 617-859-2959
Fax: 617-859-7205

Officers:
Andrew Banks, managing dir.
Royce Yudkoff, managing dir.

Ownership: Andrew Banks & Royce Yudkoff, principals.

Represented (legal): Kirkland & Ellis.

TV Stations (5):
Alabama: WTTO, Birmingham.
Maryland: WNLV-TV, Baltimore.
Missouri: KSMO-TV, Kansas City.
Ohio: WSTR-TV, Cincinnati.
Wisconsin: WCGV-TV, Milwaukee.

Other Holdings:
LPTV.

ACKERLEY COMMUNICATIONS INC.

Suite 3770
800 5th Ave.
Seattle, WA 98104
Phone: 206-624-2888
Fax: 206-623-7853

Officers:
Barry A. Ackerley, chmn. & chief exec. officer
William H. Ackerley, chief operating officer
Denis M. Curley, secy.-treas. & chief financial officer

Ownership: Barry A. Ackerley, controlling interest; remainder publicly held.

Represented (legal): Rubin, Winston, Diercks & Harris.

TV Stations (5):
California: KGET, Bakersfield; KCBA, Salinas-Monterey.
Colorado: KKTU, Colorado Springs-Pueblo.
New York: WXT, Syracuse.
Washington: KVOS-TV, Bellingham.

Radio Stations:
Florida: WAXY(FM), Fort Lauderdale.
Massachusetts: WBOS(FM), Boston.
Oregon: KSGO(AM) & KGON(FM), Portland.
Washington: KJR(AM) & KLTZ(FM), Seattle.

Other Holdings:
Outdoor advertising; professional sports team, Seattle SuperSonics of NBA.

ACT III BROADCASTING INC.

Suite 800
One CNN Center, South Tower
Atlanta, GA 30303
Phone: 404-522-0025
Fax: 404-523-1837

Officers:
U. Bertram Ellis Jr., pres., chief exec. & operating officer
Richard Bellinger, sr. v.p., programming
Ronald C. Inman, v.p., mktg.
John F. De Lorenzo, v.p. & chief financial officer

William E. White, v.p., sales
David J. Miller, v.p., managed stations
George Parnicza, v.p., engineering
James V. Sundry, controller

Branch Offices:
110 E. 59th St.
Suite 660
New York, NY 10022
Phone: 212-909-0560

1999 Ave. of the Stars
Suite 500
Los Angeles, CA 90067
Phone: 213-553-3636

Ownership: Act III Communications Holdings Inc. L.P., 35.54%; Glenridge Assoc. Ltd. Partnership, 8.06%; Niagara Frontier, 5.43%; Trust Company of the West, 7.93%; institutional investors & management, 43.04%.

Represented (legal): Goldberg & Spector; Somers & Altenbach.

TV Stations (8):
New York: WUTV, Buffalo; WUHF, Rochester.

North Carolina: WNRW, Winston-Salem-Greensboro-High Point.
Ohio: WRGT-TV, Dayton.
South Carolina: WTAT-TV, Charleston.
Tennessee: WZTV, Nashville.
Virginia: WRLH-TV, Richmond.
West Virginia: WVAH-TV, Charleston-Huntington.

Other Holdings:
Broadcast holdings: Manages WDKY-TV, Danville, KY.

ADAMS COMMUNICATIONS

1908 Royal Palm Way
Boca Raton, FL 33432
Phone: 813-289-4434
Fax: 813-447-8988

Officers:
Stephen Adams, chmn.
Paul Brissette, pres., TV Div.
Matt Mills, pres., Radio Div.
Lewis Caster, v.p., finance & treas.

Branch Office:
109 Bushaway Rd.
Suite 210
Wayzata, MN 55391-1904
Phone: 612-473-5434
Fax: 612-473-4937

Ownership: Stephen Adams, 96%; Paul Brissette, 4%.

Represented (legal): Wiley, Rein & Fielding.

TV Stations (10):

Illinois: WHOI, Peoria.
Massachusetts: WWLP, Springfield.
Michigan: WLX-TV, Lansing-Onondaga.
North Carolina: WWAY, Wilmington.
Tennessee: WHBQ-TV, Memphis.
Texas: KOSA-TV, Odessa; KAUZ-TV, Wichita Falls.
West Virginia: WTRF-TV, Wheeling.
Wisconsin: WMTV, Madison; WSAW-TV, Wausau.

Radio Stations:
Arizona: KOOL-AM-FM, Phoenix.
California: KCBQ-AM-FM, San Diego.
Colorado: KHII(FM), Englewood.
Illinois: WKLL(AM), Wood River.
Michigan: WTVN(AM) & WLAV(FM), Grand Rapids.

Missouri: KEZK(FM), St. Louis.
Texas: KISS(FM), San Antonio.
Washington: KQUL(AM) & KZOK(FM), Seattle.

Newspapers:
Michigan: The Macomb Daily, Mount Clemens, The Daily Tribune, Royal Oak.

Other Holdings:
Magazine: Minneapolis-St. Paul Magazine.
Book publishing: The Publications Co., Detroit, MI.

ADELL BROADCASTING CORP.

22590 Fifteen Mile Rd.
Mount Clemens, MI 48043
Phone: 313-790-3838

Officers:
Franklin Z. Adell, pres.
D. Sharron Adell, secy.-treas.
R. A. Riley, dir.

Ownership: Franklin Z. Adell, 90%; George E. White Estate, 5%; R. A. Riley, 5%.

TV Stations (1):
Michigan: WADL, Mount Clemens-Detroit.

AGAPE CHURCH INC.

Box 22007
Little Rock, AR 72221
Phone: 501-223-2525

Officers:
H. L. Caldwell II, pres.
Jeanne F. Caldwell, v.p.
Mary S. Keleman, secy.-treas.

Ownership: H. L. Caldwell II, 33.33%; Jeanne F. Caldwell, 33.33%; Mary S. Keleman, 33.33%.

TV Stations (1):
Arkansas: KVTN, Pine Bluff.

ALASKA BROADCASTING NETWORK INC.

2700 E. Tudor Rd.
Anchorage, AK 99507
Phone: 907-561-1313
Fax: 907-561-1377

Officers:
Duane L. Triplett, pres. & chief exec. officer
B. G. Randlett, sr. v.p. & chief operations officer
Michael D. Geldert, chief financial officer
Robert Underwood, v.p., sales

Branch Offices:
Box 74730
Fairbanks, AK 99707
Phone: 907-452-2125
Fax: 907-456-8225

1107 W. 8th
Juneau, AK 99801
Phone: 907-586-3145
Fax: 907-463-3041

Ownership: Duane L. Triplett, 50.20%; B. G. Randlett, 49.80%.

Represented (legal): Haley, Bader & Potts.
TV Stations (3):
Alaska: KIMO, Anchorage; KATN, Fairbanks; KJUD, Juneau.

ALL AMERICAN TV INC.

13181 Cross Roads Pkwy. N
Suite 250
City of Industry, CA 91746
Phone: 213-699-1348

Officers:
Cruz S. Arguinizoni, pres.
Gary Penovich, chief exec. officer
Nicky Cruz, v.p.
John Casoria Jr., secy.-treas.

Represented (legal): May & Dunne.

TV Stations (5):
Alabama: WTJP, Gadsden.
Illinois: WWTO-TV, La Salle.
Missouri: KTAJ, St. Joseph.
New Mexico: KNAT, Albuquerque.
Oklahoma: KDOR, Bartlesville.

Other Holdings:
LPTV.

ALLBRITTON COMMUNICATIONS COMPANY

Suite 301
800 17th St. NW
Washington, DC 20006
Phone: 202-789-2130
Fax: 202-822-6749

Officers:
Joe L. Allbritton, chmn.
Lawrence I. Hebert, vice chmn. & pres.
Michael H. Moore, exec. v.p.
Marvin A. Shirley, exec. v.p., broadcast div.
Jerald N. Fritz, v.p.
Bernhard L. Gaarsoe, v.p.
Virginia L. White, secy.-treas.

Ownership: Joe L. Allbritton, 100%.

Represented (legal): Hogan & Hartson.

TV Stations (5):
Arkansas: KATV, Little Rock.
District of Columbia: WJLA-TV, Washington.
Oklahoma: KTUL-TV, Tulsa.
South Carolina: WCVN, Charleston.
Virginia: WSET-TV, Lynchburg.

Newspapers:
Massachusetts: The Westfield Evening News (published by Allbritton affiliate Westfield News Advertiser Inc.).
Washington: Wallace Penrynsaver, Westfield.

THE ALLEN BCSTG. CORP.

Penthouse One
1188 Bishop St.
Honolulu, HI 96813

TV Station Owners

Phone: 808-521-8066
Fax: 808-521-5233

Officers:
Kea Sung Chung, chmn.-pres.
Ok Soon Chung, v.p.-treas.
Jaeh Hoon Chung, engineering dir. & secy.
Ownership: Kea Sung Chung, 60%; Jaeh Hoon Chung, 15%; June Ho Chung, 10%; Ok Soon Chung, 10%; Yun Hee Chung, 5%.

TV Stations (1):
Hawaii: KBFD, Honolulu.

JOSEPH C. AMATURO, RECEIVER
PHC
2929 E. Commercial Blvd.
Fort Lauderdale, FL 33308
Phones: 308-743-2494; 308-776-7815
Fax: 308-743-2644

Branch Office:
KHGI-TV
Box 220
Kearney, NE 68848
Phone: 308-743-2494

Represented (legal): Cara Ebert Cameron.

TV Stations (3):
Nebraska: KWNB-TV, Hayes Center; KHGI-TV, Kearney-Hastings-Grand Island; KSNB-TV, Superior.

AMBASSADOR MEDIA CORP.
7600 Potomac Falls Rd.
McLean, VA 22102

Officers:
William L. Armstrong III, pres.
Brian P. Hogan, v.p.
Ellen M. Armstrong, secy.-treas.

Ownership: Ellen M. Armstrong, 45%; William L. Armstrong, 45%; Brian P. Hogan, 10%.

Represented (legal): Hopkins & Sutter.

TV Stations (3):
Idaho: KPVI, Pocatello-Blackfoot-Idaho Falls; KKVJ, Twin Falls.
Wyoming: KJVI, Jackson.

Radio Stations:
Colorado: Armstrongs have interest in KEZW(AM), Aurora.

Other Holdings:
LPTV.

AMERICAN CHRISTIAN TELEVISION SERVICES INC.
1844 Baty Rd.
Lima, OH 45807
Phone: 419-339-4444

Officers:
Ron Mighell, chmn.
Bob Placie, chief operating officer
Jim Baker, chief financial officer

Ownership: Anne Baker, Jim Bassett, James Gadd, Tom Kagy, Carl Kahle, LaRee Little, Ronald L. Mighell, George Oyer, Louis Per-nell & Duane Rice, dirs., 10% each.

TV Stations (1):
Ohio: WTLW, Lima.

AMERICAN COMMUNICATIONS & TELEVISION INC.
Suite 200
2801 Fruitville Rd.
Sarasota, FL 34237-5318
Phone: 813-365-3700
Fax: 813-365-0645

Officers:
Coy G. Eldund, chmn. & chief exec. officer
Peter W. McTigue, pres.
Robert H. Stark, exec. v.p.
Karen S. Reynolds, v.p., corp. administration
Douglas Edwards, v.p.

James M. Meyer, v.p., sales management
Andrew C. Muse, v.p., community affairs

Ownership: Trivest Financial Services Corp., 61%; Harvey M. Budd, 5.80%; Mark Kane Goldstein, 5%; remainder publicly held.
TFSC ownership: Coy Eldund, chmn., chief exec. officer, treas. & asst. secy., 13.50%; Peter W. McTigue, pres. & chief operating officer, 5%; Robert Hendrickson, v.p., 1%; F. Burton Cassidy, v.p., less than 1%; Gilbert Reich, v.p., less than 1%; Herbert Hurwitz, dir., 3.50%; Sandra Hardy, dir., less than 1%; James H. Meyer, dir., 3.50%; William Miller, dir., 4%; Ernest J. Sabato, dir., 4%. Trivest has interests in American Uplinks Inc. & National Mobile Telephone Corp. Hardy is also an officer, director and shareholder of Caulkins Newspapers, which owns and publishes the following daily newspapers: Bucks County Courier Times (Levittown, PA), Doylestown intelligencer Record (Doylestown, PA), Burlington County Times (Wilmington, NJ), Herald Standard (Uniontown, PA), Beaver County Times (Beaver, PA) and the S. Dade News Leader (Homestead, FL).
Represented (legal): Bechtel & Cole.

TV Stations (2):
South Carolina: WTGS, Hardeeville.
Utah: KOOG-TV, Ogden.

Other Holdings:
LPTV.

AMERICAN FAMILY CORP.
1932 Wynnton Rd.
Columbus, GA 31999
Phone: 404-323-3431

Officers:
Paul Amos, chmn.
Daniel P. Amos, vice chmn. & chief exec. officer

Leroy Paul, pres., Broadcast Group
Walter McCroba, pres., Southern Div.
Jim Waterbury, pres., Blackhawk Div. & gen. mgr., KWWL

Dennis Slinkard, v.p., controller
Frank Hardman, dir. of engineering

Represented (legal): Sidley & Austin.

TV Stations (7):
Alabama: WAFF, Huntsville-Decatur.
Georgia: WTVM, Columbus; WTOG-TV, Savannah.

Iowa: KWWL, Waterloo-Cedar Rapids.
Louisiana: WAFF, Baton Rouge.
Missouri: KFVS-TV, Cape Girardeau.
North Carolina: WITN-TV, Washington-Greenville-New Bern.

AMERICAN TELEVISION OF UTAH INC.

Box 22630
Salt Lake City, UT 84122
Phone: 801-537-1414

Officers:
L. S. Skaggs, chmn.
Don L. Skaggs, pres.
Brent Feulner, v.p., gen. mgr.

Ownership: American Stores Co./Skaggs Telecommunications Service, 100%.

TV Stations (1):
Utah: KOOV, Salt Lake City.

ANCHOR MEDIA HOLDINGS LTD.
Suite 349
11300 4th St. N
St. Petersburg, FL 33716-2922
Phone: 813-577-1600
Fax: 813-576-3851

Officers:
Alan Henry, pres. & chief exec. officer
Patrick Murphy, chief financial officer
Peter Ford, engineering dir.

Ownership: Anchor Media Corp., gen. partner, 12%; Anchor Media Investors Inc., gen. partner, 7.50%; DB Management Inc., gen. partner, 1%; RMB Anchor Media Investors, Ltd. partner, 78.90%; JC Assoc., Ltd. partner, 1.50%.

Represented (legal): Hogan & Hartson.

TV Stations (3):
California: KOVR, Stockton-Sacramento.
Ohio: WSYX, Columbus.
South Carolina: WLOS, Greenville-Spartan-burg & Asheville, NC.

Radio Stations:
Nevada: KORK(AM) & KYRK(FM), Las Vegas.

New Mexico: KZSS(AM) & KZRR(FM), Albuquerque.

ANGELES BROADCASTING NETWORK
318 Mira Loma Ave.
Glendale, CA 91204
Phones: 714-381-1724; 818-500-0001
Fax: 818-500-7493

Officers:
Glen A. Chambers, pres., chief exec. & financial officer
Beverly Chambers, chief operating officer & secy.-treas.

TV Stations (1):
California: KAGL, San Bernardino-Los Angeles.

ANTILLES BCSTG. CORP.
Box 8 ABC
Sunny Isle Shopping Center
St. Croix, VI 00823
Phone: 809-778-5008

Officers:
Barakat Saleh, chmn., chief exec. officer
Rafael Suarez, chief financial officer

Ownership: Barakat Saleh, 57%; Len Gawrych, 43%.

TV Stations (1):
Virgin Islands: WSVI, Christiansted.

APPLETON MIDWESTERN TELEVISION LTD.
Suite 1550
Two Ravinia Or.
Atlanta, GA 30346
Phone: 414-731-3232

Ownership: David R. Vaughan, gen. partner, 53%; Appleton-Green Bay TV Ltd., Ltd. partner, 47%.

TV Stations (1):
Wisconsin: WXGZ-TV, Appleton.

ARIZONA TELEVISION CO.
Box 5068
3435 N. 16th St.
Phoenix, AZ 85010
Phone: 602-263-3333
Fax: 602-263-3377

Officer:
Delbert R. Lewis, pres.-treas.

Ownership: Delbert R. Lewis, conservator, 49.98%; Delbert R. Lewis, 28.66%.

TV Stations (1):
Arizona: KTVK, Phoenix.

Radio Stations:
Arizona: KESZ(FM), Phoenix.

ARKANSAS TELEVISION CO.
Box 269
Little Rock, AR 72203
Phone: 501-376-1111

Officers:
C. Stanley Berry, chmn.-v.p.-secy.
Marcus B. George, pres.-treas.

Ownership: K. A. Engle Trust, 81.26%; C. Stanley Berry, 6.34%; Marcus B. George, 6.34%.

TV Stations (1):
Arkansas: KTHV, Little Rock.

ASHLING BROADCAST GROUP INC.
700 W. 23rd St., Suite 28
Panama City, FL 32405
Phone: 904-784-0028
Fax: 904-784-1773

Officers:
Elizabeth Wilde Mooney, pres.
Michael T. Harding, v.p. & gen. mgr.
Fred Lindholm, v.p., sales

Branch Office:
FDR Station
Box 7086
New York, NY 10150-1909
Phone: 212-752-0708

Ownership: Elizabeth W. Mooney, 30%; Edward W. Gibbons, 70%.

Represented (legal): Fisher, Wayland, Cooper & Leader.

TV Stations (1):
Florida: WPGX, Panama City.

ASOCIACION EVANGELISTICA CRISTO VIENE INC.
Box 949
Camuy, PR 00627
Phone: 809-898-5120
Fax: 809-898-0529

Officer:
Jose J. Avila, pres.

Ownership: Tito Apiles, 25%; Jose J. Avila, 25%; Edwin Tavarez, 25%; Vincente Vales, 25%.

Represented (legal): Mitchell, Boyer & Associates.

TV Stations (1):
Puerto Rico: WCCV-TV, Arecibo.

Other Holdings:
LPTV.

ASSOCIATED BROADCASTERS INC.
Suite 906
600 Jefferson St.
Lafayette, LA 70501
Phone: 318-237-1142

Officers:
Thomas R. Galloway Sr., pres.-treas.
Doyle Wayne Elmore, exec. v.p.

Ownership: Thomas R. Galloway Sr., 100%. Galloway is owner of Communications Corp., licensee of KEZA(FM) Fayetteville, AR & KPFL(AM) & KTDY(FM) Lafayette, LA.

TV Stations (3):
Texas: KVOD, Brownsville; KPEJ, Odessa; KWKT, Waco.

ASSOCIATED CHRISTIAN TELEVISION SYSTEM INC.
4520 Parkbreeze Court
Orlando, FL 32808
Phone: 407-297-0155

Officers:
Claud Bowers, pres. & chief exec. officer
P. B. Howell Jr., v.p.
Freeda Bowers, secy.-treas.

Steve Beik, dir.
John Jones, dir.

Branch Office:
123 Ridgeland Rd.
Tallahassee, FL 32312
Phone: 904-385-1700

Ownership: Non-profit organization.

Represented (legal): Baraff, Koerner,
Olender & Hochberg, P.C.

TV Stations (1):
Florida: WACX, Leesburg-Orlando.

Other Holdings:
LPTV.

ATLANTIC BCSTG. CO.

1215 Cole St.
St. Louis, MO 63106
Phone: 314-436-3030
Fax: 314-436-5149

Officers:
Barry Baker, pres. & chief exec. officer
Larry D. Marcus, chief financial officer

Ownership: Better Communications Inc.,
gen. partner, 60%; CEA Investors Partner-
ship VI Ltd., gen. partner, 40%.

Represented (legal): Dow, Lohnes & Al-
bertson; Suelthaus & Kaplan (St. Louis,
MO).

TV Stations (5):
Indiana: WTTV, Bloomington-Indianapolis;
WTTK, Kokomo.

Iowa: KDSM-TV, Des Moines.
Missouri: KDNL-TV, St. Louis.
Texas: KABB, San Antonio.

Radio Stations:
Missouri: KFJB(FM), Ste. Genevieve.

AUGUSTA FAMILY BROADCASTING INC.

Box 204540
Augusta, GA 30917-4540
Phone: 404-650-5400

Officers:
Howard A. Myrick, pres.
John D. Pezold, v.p. & secy.-treas.
Felker W. Ward Jr., v.p. & asst. secy.
Randall L. Rader, v.p. & asst. secy.

Ownership: Howard A. Myrick, 25%; John D.
Pezold, 75%. Pezold owns 100% of
Columbus Family Broadcasting Inc. (see
listing), licensee of WXTX(TV), Columbus,
GA.

Represented (legal): Miller & Fields.

TV Stations (1):
Georgia: WFXG, Augusta.

AUSTIN TELEVISION

c/o Darrold A. Cannan Jr.
503 City National Bank Bldg.
Wichita Falls, TX 76301
Phone: 512-835-0042

Officers:
Darrold Cannan Jr., managing partner
Michael D. McKinnon, managing partner

Ownership: Cannan Communications Inc.,
39.95%; Channel 42 of Austin Inc.,
39.95%; Beard Management Inc., 15%; Stc
Percent Inc., 5.10%.

Represented (legal): Hogan & Hartson.

TV Stations (1):
Texas: KBVO-TV, Austin.

Other Holdings:
LPTV.

BACKE GROUP INC.

Box 12650
Lexington, KY 40583
Phones: 606-299-3856; 606-293-1475

Officers:
John Backe, chmn.-pres. & chief exec. of-
ficer
Edward Carroll, secy.-treas.
Represented (legal): Hogan & Hartson.
TV Stations (1):
Kentucky: WDKY-TV, Darville-Lexington.

BAHAKEL COMMUNICATIONS LTD.

Box 32488
Charlotte, NC 28232
Phone: 704-372-4434
Fax: 704-335-9904

Officers:
Cy N. Bahakel, pres.
Lorraine Lancaster, sr. v.p.
Jeffrey W. Malickson, v.p. & gen. counsel
Beverly Poston, v.p.
John Bahakel, asst. v.p.
Rick Smith, controller

Ownership: Cy N. Bahakel, 100%.

Represented (legal): Jeffrey W. Malickson.

TV Stations (8):
Alabama: WAKA, Selma-Montgomery.
Illinois: WRSP-TV, Springfield; WCCU, Ur-
bana.

Indiana: WBAK-TV, Terre Haute.
Mississippi: WABG-TV, Greenwood-Green-
ville.
North Carolina: WCCB, Charlotte.
South Carolina: WOLO-TV, Columbia.
Tennessee: WBBJ-TV, Jackson.

Radio Stations:
Colorado: KILQ(FM) Colorado Springs.
Iowa: KXEL(AM) & KOKZ(FM), Waterloo-
Cedar Rapids.
Kentucky: WLBK(AM) & WCBZ(FM), Bowling
Green.
Mississippi: WABG(AM) Greenwood-Green-
ville.
North Carolina: WPET(AM) & WKSJ(FM),
Greensboro.
South Carolina: WXYL(FM) North Charles-
ton.
Tennessee: WOOD-AM-FM, Chattanooga;
WKIN(AM) & WZXY(FM), Kingsport.
Virginia: WWOOD(AM) & WKZZ(FM), Lynch-
burg.

Other Holdings:
Cable.

BAY TELEVISION INC.

15001 Botette Rd.
Riverview, FL 33569
Phone: 813-654-6238

Officers:
Tom Watson, gen. mgr.
Jim Lange, engineering dir.
Jennifer Isenhower, program dir.

Ownership: Robert L. Simmons, 25%; David
D. Smith, 18.75%; Frederick G. Smith,
18.75%; J. Duncan Smith, 18.75%; Robert
E. Smith, 18.75%. The Smiths are also
principals of Sinclair Broadcast Group Inc.
(see listing).

Represented (legal): Fisher, Wayland,
Cooper & Leader.

TV Stations (1):
Florida: WTTA, St. Petersburg.

BEYAMON CHRISTIAN NETWORK

Box 50615
Levitown Station
Toa Baya, PR 00620
Phone: 809-795-8181

Officers:
Wilfredo Diaz, pres.
David Perez, v.p.
Luciano Rodriguez, secy.

Ownership: Wilfredo Diaz, pres., 33.33%;
David Perez, v.p., 33.33%; Luciano
Rodriguez, secy., 33.33%.

TV Stations (1):
Puerto Rico: WDWL, Bayamon.

BEACH TV PARTNERS, DEBTOR-IN-POSSESSION

6525 Babcock St. SE
Palm Bay, FL 32907
Phones: 407-725-0056; 904-253-0661

Officers:
Robert J. Rich, chief exec. officer
Lana Capito, chief operating & financial of-
ficer

Ownership: TV 56 Ltd., gen. partner, 50%;
Life Style Bcstg. Inc., gen. partner, 50%.
TV 56 Ltd ownership: Debbie & William R.
Varecha, 75% jointly; Harry N. Handley,
gen. partner, 2.5%; Cathy Bamberg, gen.
partner, 2.5%; William R. Varecha, ltd.
partner, 10%; William E. Bamberg, ltd.
partner, 10%. Life Style Bcstg. ownership:
J. Kermit Coble, pres., 16.1%; Edgar M.
Dunn Jr., v.p., 11.5%; Richard Y. Clark,
v.p., 5.3%; Rev. Hal Marchman, treas., 6%;
Sally I. Gillespie, secy., 4%; Rev. E. J.
Daniels Estate, 20%; Van Pierce, 8%; Dr.
Pope A. Duncan, 5.3%.

TV Stations (2):
Florida: WAYQ, Daytona Beach; WAYK, Mel-
bourne.

BEASLEY BCSTG. GROUP

Suite 200
3033 Riviera Dr.
Naples, FL 33940
Phone: 818-263-5000

Officers:
George G. Beasley, pres. & chief exec. of-
ficer
James M. Keating, chief operating officer
Gary S. Davis, chief financial officer
Kevin McNamara, engineering dir.

Branch Office:
200 W. Ash
Suite 100, Midtown Mall
Goldsboro, NC 27530
Phone: 919-553-1700

Ownership: George G. Beasley, 100%.

TV Stations (1):
North Carolina: WYED, Goldsboro.

Radio Stations:
Arkansas: KAAY(AM), Little Rock.
California: KRTH-FM, Los Angeles.
Florida: WFXH-FM, Bonita Springs; WPOW
(FM), Miramar; WWCN(AM), North Fort
Myers; WJHM(FM), Orlando.
Illinois: WBIG(AM) & WYSY(FM), Aurora.
Louisiana: KQLD(FM), Port Sulphur.
North Carolina: WCKZ-FM, Charlotte;
WKML(FM), Lumberton; WJMH(FM),
Reidsville.
Pennsylvania: WTEL(AM) & WXTU(FM),
Philadelphia.

BELIEVER'S BCSTG. CORP.

Box 3112
Quincy, IL 62301
Phone: 217-228-1275

Officers:
Carl Geisendorfer, pres.
Mary Geisendorfer, v.p.
Harley Smith, secy.

Ownership: Non-stock corp.

TV Stations (1):
Illinois: WTJR, Quincy.

A. H. BELO CORP. BROADCAST DIVISION

Communications Center
Box 655237
Dallas, TX 75265
Phone: 214-977-8267

Officers:
Robert Decherd, chmn. & chief exec. officer
Ward L. Huey, vice chmn.
James Sheehan, pres. & chief operating of-
ficer
Michael D. Perry, chief financial officer
Ward L. Huey Jr., pres.

Ownership: A. H. Belo Corp.

Represented (legal): Dow, Lohnes & Al-
bertson.

TV Stations (5):
California: KXTV, Sacramento-Stockton.
Oklahoma: KOTV, Tulsa.
Texas: WFAA-TV, Dallas; KHOU-TV, Hous-
ton.
Virginia: WVEC-TV, Hampton-Norfolk.

Newspapers:
Texas: Dallas-Fort Worth Suburban News-
papers, publishers of 7 community
newspapers; Dallas Morning News, whol-
ly owned subsidiary of A. H. Belo Corp.

Other Holdings:
Book publishing: Texas Almanac (biennially).

A. RICHARD BENEDEK

985 5th Ave.
New York, NY 10021
Phone: 212-744-2333

Represented (legal): Covington & Burling.

TV Stations (9):
Illinois: WFR, Freeport-Rockford.
Kentucky: WBKO, Bowling Green.
Minnesota: KDHL, Duluth-Superior, Wiscon-
sin.

Mississippi: WTOK-TV, Meridian.
Missouri: KHQA-TV, Hannibal-Quincy, Il-
linois.

Ohio: WYTV, Youngstown.
Virgin Islands: WBNB-TV, Charlotte Amalie.
Virginia: WHSV-TV, Harrisonburg.
West Virginia: WTAP-TV, Parkersburg-
Marietta, Ohio.

SANDRA BENTON

c/o KEYT-TV
730 Miramonte Dr.
Santa Barbara, CA 93102
Phone: 805-965-8533

TV Stations (1):
California: 20% of KEYT-TV, Santa Barbara.

BIG HORN COMMUNICATIONS

Box 23309
Billings, MT 59102
Phone: 406-652-4743

Officers:
Thomas Hendrickson, pres.
Ray Moser, v.p.
Martha R. Creath, secy.
David Loxtercamp, treas.
James R. Michal, asst. treas.

Ownership: Calvin Cafritz, 23.88%; David E.
Loxtercamp, 23.78%; Martha R. Creath,
17.85%; Daniel W. Coon Estate, 12.97%;
Ronald L. Korn, 8.29%; Alan Swendiman,
1.47%; James R. Michal, 1.19%.

TV Stations (3):
Montana: KPQD, Billings (CP); KCTZ,
Bozeman; KOUS-TV, Hardin-Billings;
KYUS-TV, Miles City.

Radio Stations:
Wyoming: KZMQ-AM-FM, Greybull.

Other Holdings:
LPTV.

TV Station Owners

BIG SKY BCSTG. L.P.

2433 N. Montana Ave.
Box 6125
Helena, MT 59604
Phone: 406-443-5050
Fax: 406-442-5106

Officers:

John Radeck, chief exec. & operating officer
Will Sanders, chief financial officer

Ownership: Radeck Bcstg. Inc., gen. partner, 50%; Kenneth L. Bazzle, ltd. partner, 16.60%; Harold E. Gebler, ltd. partner, 8.33%; Alan Sanders, ltd. partner, 1.67%; Ann Williams, ltd. partner, 1.67%; William M. Shaw, ltd. partner, 0.83%; remainder undisclosed. J. A. Radeck, W. H. Sanders & K. L. Bazzle have interest in licensee of KSWT, Yuma, AZ.

Represented (legal): Bryan, Cave, McPheeters & McRoberts.

TV Stations (1):

Montana: KTVH, Helena.

BINGHAM COMMUNICATIONS GROUP LTD. PARTNERSHIP

32 N. Mission St.
Wenatchee, WA 98801

Officers:

Robert R. Bingham, pres.
Jerome C. Knoll, v.p.-treas.
Michael O. Barry, secy.

Ownership: Robert R. Bingham, gen. partner, 1%; BCG Management Inc., gen. partner, 1%; Michael O. Barry, ltd. partner, 34.70%; Robert R. Bingham, ltd. partner, 51.70%; Jerry Martin, 5.10%; Jerry Knoll, ltd. partner; Kent Carlson, ltd. partner, 1%.

TV Stations (1):

Washington: KCWT, Wenatchee.

BLACKSTAR COMMUNICATIONS

Suite 120
1818 N St. NW
Washington, DC 20036
Phone: 202-463-8040

Officers:

Wesley Williams Jr., vice chmn.
John E. Oxendine, pres.
Kenneth D. Harris, secy.
Ed Parker, chief financial officer

Ownership: John E. Oxendine, 59.26%; Wesley Williams Jr., 14.81%; George Miles, 12.39%; Nely Galan, 6.17%; Victor Brown, 4.94%; Raymond Saurez, 2.47%.

Represented (legal): Dow, Lohnes & Albertson.

TV Stations (3):

Florida: WBSF, Melbourne-Orlando.
Michigan: WBSX, Ann Arbor.
Oregon: KBSP-TV, Salem.

Other Holdings:
LPTV.

BLADE COMMUNICATIONS INC.

541 Superior St.
Toledo, OH 43660
Phone: 419-245-6000
Fax: 419-245-6167

Officers:

William Block, chmn.
Allan Block, vice chmn.
William Block Jr., pres.
John R. Block, exec. v.p.
Gary J. Blair, v.p.-treas.
Fritz Byers, secy.

Branch Office:

955 National Press Bldg.
Washington, DC 20045
Phone: 202-662-7070

Ownership: William Block & William Block Jr., trustee 50% jointly; Allan Block, John Block & William Block, trustees, 50% jointly.

Represented (legal): Dow, Lohnes & Albertson.

TV Stations (4):

Idaho: KTRV, Nampa-Boise-Caldwell.
Indiana: WLFI-TV, Lafayette-Kokomo.
Kentucky: WDRB-TV, Louisville.
Ohio: WLIO, Lima.

Newspapers:

California: Monterey Peninsula Herald.
Ohio: Toledo Blade.
Pennsylvania: Pittsburgh Post-Gazette.

Other Holdings:

Cable.
Mobile television production companies.

BLOOMINGTON COMCO INC.

2714 E. Lincoln St.
Bloomington, IL 61701
Phone: 309-562-4373

Officers:

Gerald J. Robinson, pres.
Mark L. Shoner, v.p.

Ownership: Gerald J. Robinson, 90%; Mark L. Shoner, 10%. Robinson owns WMCC(TV), Marion-Indianapolis, IN & WSMH(TV), Flint, MI. Shoner has interest in application for LPTV.

Represented (legal): Arnold & Porter.

TV Stations (1):

Illinois: WYZZ-TV, Bloomington-Normal-Peoria.

BONNEVILLE INTERNATIONAL CORP.

55 North 300 West, Box 1160
Broadcast House
Salt Lake City, UT 84110-1160
Phone: 801-575-7500
Fax: 801-575-7548

Officers:

Rodney H. Brady, pres. & chief exec. officer
Jack Adamson, sr. v.p.
Kenneth L. Hatch, sr. v.p.
Jean M. Bishop, v.p., employee relations
G. Donald Gale, v.p., news & public affairs
Glenn N. Larkin, v.p. & controller
Richard W. Linford, v.p., analysis & special projects

William D. Loveless, v.p., engineering
Bruce T. Reese, v.p., gen. counsel & secy.
Roland A. Radack, treas.

Ownership: Deseret Management Corp., owned by the Corp. of the President of the Church of Jesus Christ of Latter-day Saints which also owns Brigham Young University, a separate corporation which is licensee of KBYU-TV-FM, Provo, UT, both non-commercial educational stations & Ricks College, a separate corporation which is licensee of non-commercial educational station KRIC(FM), Rexburg, ID.

Represented (legal): Wilkinson, Barker, Knauer & Quinn.

TV Stations (2):

Utah: KSL-TV, Salt Lake City.
Washington: KIRO-TV, Seattle.

Radio Stations:

Arizona: KMED(AM) & KPSN(FM), Phoenix.
California: KBIG(FM) Los Angeles; KOIT-AM-FM, San Francisco.
Illinois: WTMX(FM), Skokie/Chicago.
Missouri: KMBZ(AM) & KMBR(FM), Kansas City.

New York: WNSR(FM), New York.
Texas: KAAM(AM) & KZPS(FM), Dallas.
Utah: KSL(AM), Salt Lake City.

Washington: KRO(AM) & KWMX(FM), Seattle.

Newspapers:

Utah: The Deseret News, Salt Lake City (operated by Deseret News Publishing).

Other Holdings:

Production: Bonneville Communications (Salt Lake City), Third Ave. Productions (Seattle), Video West (Salt Lake City).

Radio holdings: Bonneville Broadcasting System (Chicago).

Service companies: Bonneville Communications (Salt Lake City) provides advertising agency & audio duplication services, Video West (Salt Lake City) provides video duplication, Bonneville Entertainment Co. (Los Angeles), Media/Paymaster Corp. (Salt Lake City) provides payroll and signatory services.

M. N. BOSTICK

Box 2636
Waco, TX 76702-2636
Phone: 817-776-1330

Represented (legal): Cordon & Kelly.

TV Stations (2):

Oklahoma: KXII, Ardmore & Sherman-Denison, Texas.
Texas: 10% of KBTX-TV, Bryan.

BOSTON CELTICS COMMUNICATIONS L.P.

150 Causeway St.
Boston, MA 02114
Phone: 617-523-6050

Ownership: Boston Celtics Communications, gen. partner, 99%; Celtics Communications Inc., ltd. partner, 1%. CCI ownership: Don F. Gaston, co-chmn., 52.25%; Paul R. Dupree Jr., co-chmn., 27.8%; Alan N. Cohen, dir., 20%.

TV Stations (1):

Massachusetts: WFXB, Boston.

BERL BRECHNER

222 Pasadena Place
Orlando, FL 32853
Phone: 407-423-4431
Fax: 407-843-0704

TV Stations (1):

Maryland: 20% of WMDT, Salisbury.

Other Holdings:

LPTV.

MARION B. BRECHNER

222 Pasadena Place
Orlando, FL 32853
Phone: 407-423-4431
Fax: 407-843-0704

Represented (legal): Cohn & Marks.

TV Stations (2):

Kansas: KTKA-TV, Topeka.
Maryland: 80% of WMDT, Salisbury.

Radio Stations:

Ohio: WKFI(AM) & WSWD(FM), Wilmington.

Other Holdings:

LPTV, outdoor advertising.

BRIDGERLAND TELEVISION

101 Little Oak Lane
Altamonte Springs, FL 32714
Phone: 205-381-2600

Ownership: Les White, pres., 100%.

TV Stations (1):

Alabama: WTRT, Florence.

BRIDGEWAYS COMMUNICATIONS CORP.

101 Ansonia Rd.
Woodbridge, CT 06525

Officers:

Laurel F. Vlock, pres.
M. Jean Cherry, v.p.
Geraldine Johnson, v.p.

Ownership: Laurel F. Vlock, 2.5%; M. Jean Cherry, 2.5%; Geraldine Johnson, 2.5%; 3 others with 5% each; 5 others with 2.5% each.

TV Stations (1):

Connecticut: WHAI-TV, Bridgeport.

BROAD STREET TELEVISION L.P.

805 Brady St.
Davenport, IA 52808
Phone: 319-383-7000

Officers:

Richard Geismar, chief exec. officer
Fred Walker, chief operating officer
Cathie Whiteside, chief financial officer

Ownership: Broad Street Acquisitions Corp., gen. partner, 25.20%; Prudential Insurance Co. of America, et al., ltd. partners, 74.80%. BSAC ownership: Richard L. Geismar, chmn. & chief exec. officer-treas., 30%; Fred E. Walker, pres. & chief operating officer, 30%; Peter E. McSpadden, v.p., 9%. Geismar has interest in WWFX(FM) Belfast, ME; WICE(AM) Pawtucket, RI.

Represented (legal): Dow, Lohnes & Albertson.

TV Stations (1):

Iowa: KWQC-TV, Davenport.

BROADCAST CORP. OF GEORGIA

2700 Northeast Expwy.
Bldg. A
Atlanta, GA 30345
Phone: 404-325-6929
Fax: 404-633-4567

Officers:

David J. Harris, pres. & treas.
Prentiss Q. Yancey Jr., exec. v.p.
Vance L. Eckersley, v.p. & gen. mgr.
Harry L. Hickson, secy.

Ownership: David J. Harris, Prentiss Q. Yancey, Harry L. Hickson, Vance L. Eckersley, E. Bruce Phillips & DeSales Harrison.

Represented (legal): Ginsburg, Feldman & Bress, Chartered.

TV Stations (1):

Georgia: WVEU, Atlanta.

BRYANT COMMUNICATIONS INC.

200 E. Spring St.
Lebanon, TN 38087
Phones: 615-444-4797; 615-244-5142
Fax: 615-444-7215

Officer:

Dr. Joe F. Bryant, chmn.

Ownership: Dr. Joe F. Bryant, pres. & chief exec. officer, 100%.

TV Stations (1):

Tennessee: WJFB, Lebanon.

Other Holdings:

LPTV.

BSP BCSTG.

3800 Call Field Rd.
Wichita Falls, TX 76308
Phone: 817-691-1808
Fax: 817-696-5766

Officers:

F. Lanham Lyne Jr., chmn. & chief exec. officer
Pete D'Acosta, pres. & gen. mgr.
Charles R. Hart, treas.

Ownership: F. Lanham Lyne Jr., 75%; Pete D'Acosta, 20%; Charles R. Hart, 5%. D'Acosta, Lyne & Hart have interest in KCIT

Acquisition Co., licensees of KGIT, Amarillo, TX (see listing).

Represented (legal): Goldberg & Spector.

TV Stations (1):
Texas: KJTL, Wichita Falls.

Other Holdings:
LPTV.

BUFFALO BROADCASTING CO. INC.

2077 Elmwood Ave.
Buffalo, NY 14207
Phone: 716-874-4410

Ownership: King World Productions Inc., 100%. KWPI ownership: Roger King, chmn., 8.78%; Michael King, pres., 8.78%; Diana King, v.p.-secy., 8.78%; Richard King, 8.78%; remainder publicly held.

TV Stations (1):
New York: WIVB-TV, Buffalo.

BURLINGTON BCSTG. CO. LTD.

200 Jefferson St.
Box 982
Burlington, IA 52601
Phone: 319-752-0026

Officers:
Steve Hoth, chief exec. officer
Dr. Kurt Hahn, chief financial officer

Ownership: Steven S. Hoth, 100%. Steven Hoth is chief exec. officer of Burlington Cablevision Inc.

TV Stations (1):
Iowa: KJMH, Burlington.

Other Holdings:
LPTV.

BURNHAM BROADCASTING CO.

Suite 1200
980 N. Michigan Ave.
Chicago, IL 60611
Phone: 312-787-9800
Fax: 312-787-3964

Officers:
Peter Blaise Desnoes, managing gen. partner
Tyler W. Sheffield, chief financial officer

Ownership: Peter B. Desnoes, gen. partner, 41.20%; Lawrence Beck, ltd. partner, 9.75%; Dean Buntrock, ltd. partner, 9.75%; Peer Pederson, ltd. partner, 9.75%; Leonard Ring, ltd. partner, 9.75%; Howard C. Warren, ltd. partner, 9.75%; Alloy Consolidated Industries, ltd. partner, 5.16%; Frank Magid, ltd. partner, 2.49%; David Meltzer, ltd. partner, 2.45%.

Represented (legal): Fisher, Wayland, Cooper & Leader.

TV Stations (7):
Alabama: WALA-TV, Mobile.
California: KBK-TV, Bakersfield.
Hawaii: KHAW-TV, Hilo; KHON-TV, Honolulu; KAIL-TV, Waiuku.
Louisiana: WVUE, New Orleans.
Wisconsin: WLUK-TV, Green Bay.

BUSSE BROADCASTING CORP.

590 W. Maple St.
Kalamazoo, MI 49008
Phone: 616-388-8019
Fax: 616-388-6089

Officers:
Lawrence A. Busse, pres.
David Comisar, v.p., broadcast services
James C. Ryan, v.p., finance
James Steffy, v.p., engineering

Ownership: Gillett Family Trust, 99.01%; Lawrence A. Busse, 0.99%. The Gillett Family Trust is for the benefit of George N. Gillett Jr.'s descendants. Busse represents 100% of the voting stock. Lawrence

A. Busse has interest in WYAY(AM), Chipewewa Falls & WAXX(FM), Eau Claire, WI.

Represented (legal): Pepper & Corazzini.

TV Stations (4):
Michigan: WWMT, Grand Rapids-Kalamazoo-Battle Creek.
Nebraska: KGIN, Grand Island; KOLN, Lincoln.
Wisconsin: WEAU-TV, Eau Claire.

CALIFORNIA-OREGON BROADCASTING INC.

Box 5M
125 S. Fir St.
Medford, OR 97501
Phone: 503-779-5555
Fax: 503-779-1151

Officers:
Patricia C. Smullin, pres.
Carol Anne Smullin Brown, v.p.
William B. Smullin, secy.-founder
Patricia D. Smullin, treas.

Ownership: William B. Smullin family, 100%.

Represented (legal): Reed, Smith, Shaw & McClay.

TV Stations (6):
California: KAEF, Arcata-Eureka; KFWU, Fort Bragg; KRCR-TV, Redding-Chico.
Oregon: KOTI, Klamath Falls; KOB1, Medford; 50% of KPIC, Roseburg.

Other Holdings:
LPTV, cable.

CANNAN COMMUNICATIONS INC.

Box 1224
Wichita Falls, TX 76307
Phone: 817-322-3252

Officers:
Darold A. Cannan Jr., pres.-treas.
William M. Dunaway, v.p. & gen. mgr.
Kenneth Kury, chief financial officer & business mgr.

Ownership: Darold A. Cannan Jr., 68.18%; W. W. Hamilton, 13.64%; Raymond E. Poindexter, 9.10%; Joe N. Prothro, 4.54%; Joe N. Sherrill Jr., 4.54%.

Represented (legal): Hogan & Hartson.

TV Stations (1):
Texas: KAMR-TV, Amarillo.

Other Holdings:
Broadcast holdings: 39.95% of Austin Television, licensee of KBVO-TV, Austin, TX.

CANNELL COMMUNICATIONS L.P.

Suite 975
400 Perimeter Center Terrace
Atlanta, GA 30346

Officers:
William A. Schwartz, chief exec. officer
Douglas R. Lowe, chief financial officer

Ownership: Saratoga II TV Corp., gen. partner, 57.50%; Stephen A. Cannell, gen. & ltd. partner, 37.50%; William A. Schwartz, ltd. partner, 5%. SITC ownership: Saratoga Partners II L.P., 92.5%; Saratoga Partners II c.v., 7.5%. SPILP & SPICV controlled by Dillon, Reed & Co., a public ltd. partnership.

TV Stations (2):
Ohio: WUAB, Lorain-Cleveland.
South Carolina: WHNS, Greenville-Spartanburg & Asheville, NC.

CANTON 67

1110 Fleetwood Dr.
Lookout Mountain, GA 37305

Ownership: Morton J. Kent, chmn.-pres., 100%.

TV Stations (1):
Ohio: WOAC, Canton.

CAPITAL CITIES/ABC INC.

77 West 66th St.
New York, NY 10023
Phone: 212-456-7777

Officers:
Thomas S. Murphy, chmn.
Daniel B. Burke, pres. & chief exec. officer
John B. Fairchild, exec. v.p. & chmn., Fairchild Fashion & Merchandising Group
John B. Sias, exec. v.p. & pres., ABC Television Network Group
Ronald J. Doerfler, sr. v.p. & chief financial officer

Michael P. Mallardi, sr. v.p. & pres., Capital Cities/ABC Broadcast Group
Philip J. Meek, sr. v.p. & pres., Capital Cities/ABC Publishing Group
Stephen A. Weiswasser, sr. v.p. & exec. v.p., ABC Television Network
David Westin, v.p. & gen. counsel
James P. Arcara, v.p. & pres., Capital Cities/ABC Radio

Philip R. Beuth, v.p. & pres., ABC Early Morning & Late Night Entertainment
Allan J. Edelson, v.p. & controller
Joseph M. Fitzgerald, v.p., investor relations
John E. Frisoli, v.p., human resources
James M. Goldberg, v.p., taxes
Robert T. Goldman, v.p., administration
Herbert A. Granath, v.p. & pres., Capital Cities/ABC Video Enterprises
Ann Maynard Gray, v.p. & pres., Diversified Publishing Group
Andrew E. Jackson, v.p.

David S. Loewith, v.p., asst. controller & asst. secy.
Patricia J. Matson, v.p., corporate communications
Jeffrey Ruthizer, v.p., labor relations
Christine Hikawa, v.p., broadcast standards & practices
David J. Vondrak, v.p. & treas.
Philip R. Farnsworth, secy.
Allen S. Bomes, asst. treas.

ABC Network Television Group
John B. Sias, pres.
Stephen A. Weiswasser, exec. v.p.
Robert A. Iger, pres., ABC Entertainment
Philip R. Beuth, pres., ABC early morning & late night entertainment
Dennis D. Swanson, pres., ABC Sports, daytime & children's programming
Brandon Stoddard, pres., ABC Productions
Robert Siegenthaler, pres., broadcast operation & engineering
Mark Mandala, pres., ABC Television Network

Capital Cities/ABC Broadcast Group
Michael P. Mallardi, pres.
James P. Arcara, pres., Capital Cities/ABC Radio

Don P. Bouloukos, pres., Capital Cities/ABC Owned Radio Stations-Group I
Norman S. Schruft, pres., Capital Cities/ABC Owned Radio Stations-Group II
Robert F. Callahan Jr., pres., ABC Radio Networks
Herbert A. Granath, pres., Capital Cities/ABC Video Enterprises Inc.
John T. Healy, pres., Capital Cities/ABC Video Enterprises International
Archie Purvis, pres., ABC Distribution Co.
Lawrence J. Pollock, pres., Capital Cities/ABC Owned TV Stations
Robert O. Niles, v.p. & dir., engineering, Capital Cities/ABC Owned TV Stations
John B. Watkins, pres., National Television Sales

Capital Cities/ABC Publishing Group
Philip J. Meek, pres.
John B. Fairchild, chmn. & editorial dir., Fairchild Fashion & Merchandising Group

Michael Coady, pres., Fairchild Fashion & Merchandising Group
Peter Derow, pres., Fairchild Services & Medical Group
Ann Maynard Gray, pres., Diversified Publishing Group

TV Stations (8):
California: KFSN-TV, Fresno; KABC-TV, Los Angeles; KGO-TV, San Francisco.
Illinois: WLS-TV, Chicago.
New York: WABC-TV, New York.
North Carolina: WTVD, Durham-Raleigh-Fayetteville.
Pennsylvania: WPVI-TV, Philadelphia.
Texas: KTRK-TV, Houston.

Radio Stations:
California: KABC(AM) & KLOS(FM), Los Angeles; KGO(AM), San Francisco.
Colorado: KRXY-AM-FM, Denver.
District of Columbia: WMAL(AM) & WRQX(FM), Washington.
Georgia: WKIX-AM-FM, Atlanta.
Illinois: WLS(AM) & WYZZ(FM), Chicago.
Michigan: WJR(AM) & WHYI(FM), Detroit.
Minnesota: KQRS-AM-FM Minneapolis.
New York: WABC(AM) & WPLJ(FM), New York.
Rhode Island: WPRO-AM-FM, Providence.
Texas: WBAP(AM) & KSCS(FM), Fort Worth-Dallas.

Newspapers:
Connecticut: Milford Citizen, Milford.
Illinois: News-Democrat, Belleville.
Michigan: The Oakland Press, Pontiac.
Missouri: The Kansas City Star, Kansas City.
Oregon: Albany Democrat-Herald, Albany, The Daily Tidings, Ashland.
Pennsylvania: The Times Leader, Wilkes-Barre.
Texas: Fort Worth Star-Telegram, Fort Worth.

Publishing: Also publishes weekly newspapers & shopping guides in 12 states, various business and specialized periodicals and books.

Other Holdings:
Book publishing: Diversified Publishing Group.
Retail operation: Fairchild Fashion & Merchandising Group.
Finance service: Finance Services & Medical Group.
Satellite programming: 80% of ESPN, 33% of Lifetime, 38% of Arts & Entertainment.

CAPITOL BROADCASTING CO. INC.

711 Hillsborough St.
Raleigh, NC 27603
Phones: 919-890-6000; 919-821-8500
Fax: 919-890-6095

Officers:
James F. Goodman, pres. & chief exec. officer
John M. Brennan, sr. v.p., finance & treas.
Wilbur Brann, corp. dir., engineering

Ownership: James F. Goodman, 65.56%; Raymond F. Goodman III, 31.13%; Frank U. Fletcher, 2.32%; others with less than 1% each.

Represented (legal): Fletcher, Heald & Hildreth.

TV Stations (2):
North Carolina: WJZY, Belmont-Charlotte; WRAL-TV, Raleigh-Durham.

Radio Stations:
Florida: WSTF(FM), Cocoa Beach.
Maryland: WWMX(FM), Baltimore.
North Carolina: WRAL-FM, Raleigh.
Virginia: WRN(AM) & WRX(FM), Richmond.

TV Station Owners

Other Holdings:
Telecommunications company: Capitol Satellite & Communications Systems Inc., Microspace Communications Corp.

CAROLINA CHRISTIAN BROADCASTING CO.

Box 1616
Greenville, SC 29602
Phone: 803-244-1616

Officers:
James H. Thompson, pres. & gen. mgr.
Norvin C. Duncan, asst. to pres.
Hugh McLean, programming dir.
Gene Gibson, engineering dir.

Ownership: James H. Thompson, 92%; remainder unissued.

Represented (legal): Fisher, Wayland, Cooper & Leader.

TV Stations (3):
Louisiana: KMCT-TV, West Monroe.
South Carolina: WGGG-TV, Greenville; WGSE, Myrtle Beach.

CATHEDRAL OF FAITH

2315 Canoas Garden Ave.
San Jose, CA 95125
Phone: 408-264-6565

Officers:
Roy Kenneth Foreman, pres.
Allen R. Randolph, 1st v.p.
Harold Woodson, 2nd v.p.
Kenneth Schmidt, 3rd v.p.
Shirley M. Foreman, secy.-treas.

Ownership: Non-stock, non-profit corp.

TV Stations (1):
California: KLXV-TV, San Jose.

CBN CONTINENTAL BROADCASTING NETWORK INC.

CBN Center
Virginia Beach, VA 23463
Phone: 804-424-7777

Officers:
Tim Robertson, pres.
Robert E. Johnson, sr. v.p.
B. James Reid, sr. v.p. & chief operating officer

Ted Norman, v.p. & gen. mgr., KXTX-TV

Represented (legal): Fisher, Wayland, Cooper & Leader.

TV Stations (1):
Texas: KXTX-TV, Dallas-Fort Worth.

Radio Stations:
Maryland: WNTR(AM), Silver Spring.
North Carolina: WCNT(AM), Charlotte.
Oklahoma: KNTL(FM), Oklahoma City.

Other Holdings:
Radio Network: Florida Radio Network, Orlando, FL.

Program source: Interest in The Family Channel.

CBS INC.

51 West 52nd St.
New York, NY 10019
Phone: 212-975-4321
Fax: 212-975-3285

Officer:
Laurence A. Tisch, chmn., pres. & chief exec. officer

CBS Broadcast Group
Howard Stringer, pres.
Thomas F. Leahy, sr. v.p.
Peter Lund, exec. v.p. & pres., CBS Marketing

Neil Pilson, pres., CBS Sports Division
Nancy C. Widmann, pres., CBS Radio Division
Eric Ober, pres., CBS News Division

Anthony C. Malara, pres., CBS Affiliate Relations Division

James A. Warner, pres., CBS Enterprises Division

David F. Poltrack, sr. v.p., planning & research

George F. Schweitzer, sr. v.p., communications

Jay Gold, v.p., finance

CBS Inc.

Jay L. Kriegel, sr. v.p.

Edward Grebow, sr. v.p., operations & administration

Joseph A. Flaherty, sr. v.p., technology, CBS operations & engineering

Joan Showalter, v.p., personnel

James Halsey, v.p., management information systems

Robert Monaghan, v.p., administrative services

Christopher J. Cookson, v.p. & gen. mgr., east coast broadcast operations

Charles Cappleman, v.p., west coast broadcast operations

Charles Dages, v.p., engineering, operations & administration

Peter W. Keegan, sr. v.p., finance & controller

Louis Rauchenberger Jr., v.p. & treas.

Alvan Bobrow, v.p. & dir. of taxes

Anton Guitano, v.p. & gen. auditor

James F. Simons, sr. v.p., industrial relations

Branch Office:

1800 M St. NW

Washington, DC 20036

Phone: 202-457-4321

Martin Franks, v.p.

Ownership: Loews Inc., 23%; William S. Paley Estate, 4.40%; remainder publicly held.

TV Stations (5):
California: KCBS-TV, Los Angeles.
Florida: WCX, Miami.
Illinois: WBBM-TV, Chicago.
New York: WCBS-TV, New York.
Pennsylvania: WCAU-TV, Philadelphia.

Radio Stations:
California: KNX(AM) & KCBS-FM, Los Angeles; KCBS(AM) & KRQR-FM, San Francisco.
District of Columbia: WLTT(FM), Washington.

Florida: WYNF(FM), Tampa-St. Petersburg.

Illinois: WBBM-AM-FM, Chicago.

Massachusetts: WOODS(FM), Boston.

Michigan: WWJ(AM) & WJOL(FM), Detroit.

Missouri: KMOX(AM) & KLOU(FM), St. Louis.

New York: WCBS-AM-FM, New York.

Pennsylvania: WOGL-AM-FM, Philadelphia.

Texas: KTXQ(FM), Dallas-Fort Worth; KLTR(FM), Houston.

Other Holdings:
LPTV.

Other Holdings:
LPTV.

CEDAR RAPIDS TELEVISION CO.

Box 816
Cedar Rapids, IA 52401
Phone: 319-398-8422
Fax: 319-398-8378

Officers:
Joe Hladky III, pres.
Ken Slaughter, chief financial officer
Robert G. Allen, gen. mgr.

Ownership: Joseph F. Hladky III, Trustee of Employee Stock Ownership Trust, John L. Donnelly & Kenneth J. Slaughter, 43.50% jointly; Joseph F. Hladky Jr., individually & as trustee, 8.76%; Jane M. Hladky, 7.24%; Anne M. Cole Marital Trust, 6.62%; Elizabeth T. Barry, 6.35%; Alice T. Smith, 6.35%; Cynthia A. Thompson, 3.18%;

Nancy L. Thompson, 3.18%; Kathleen M. Spillman, 2.77%; Melissa J. Sheppard, 2.77%; John M. Hladky III, 2.72%; John M. Hladky, 2.72%; Anne M. Cole Family Trust, 2.21%; Robert C. Davis Jr., 1.69%.

Represented (legal): Wiley, Rein & Fielding.

TV Stations (1):

Iowa: KCRG-TV, Cedar Rapids-Waterloo.

Radio Stations:

Iowa: KCRG(AM), Cedar Rapids-Waterloo.

Newspapers:

Iowa: Cedar Rapids Gazette.

CENTENNIAL COMMUNICATIONS INC.

1318 Spratley St.
Portsmouth, VA 23704
Phone: 804-393-2501

Officers:
Raymond B. Bottom Jr., chmn. & chief exec. officer

W. Howard Jernigan Jr., pres. & chief operating officer

Ernest T. Harris, sr. v.p., sales

L. R. Baker, v.p., finance

David C. Whitener, v.p., programming/operations

Robert L. Freeman Jr., secy.

Ownership: Raymond B. Bottom Jr., 72%;

Robert L. Freeman, 10%; W. Howard Jernigan Jr., 5.75%; Ernest T. Harris, 5.75%;

Robert L. Freeman Jr., 5%; Dorothy Duffy, 1.50%.

TV Stations (1):

Virginia: WGNT, Portsmouth-Norfolk-Newport News.

Virginia: WGNT, Portsmouth-Norfolk-Newport News.

Virginia: WGNT, Portsmouth-Norfolk-Newport News.

Virginia: WGNT, Portsmouth-Norfolk-Newport News.

Virginia: WGNT, Portsmouth-Norfolk-Newport News.

Virginia: WGNT, Portsmouth-Norfolk-Newport News.

Virginia: WGNT, Portsmouth-Norfolk-Newport News.

Virginia: WGNT, Portsmouth-Norfolk-Newport News.

Virginia: WGNT, Portsmouth-Norfolk-Newport News.

Virginia: WGNT, Portsmouth-Norfolk-Newport News.

Virginia: WGNT, Portsmouth-Norfolk-Newport News.

Virginia: WGNT, Portsmouth-Norfolk-Newport News.

Virginia: WGNT, Portsmouth-Norfolk-Newport News.

Virginia: WGNT, Portsmouth-Norfolk-Newport News.

Virginia: WGNT, Portsmouth-Norfolk-Newport News.

Virginia: WGNT, Portsmouth-Norfolk-Newport News.

Virginia: WGNT, Portsmouth-Norfolk-Newport News.

Virginia: WGNT, Portsmouth-Norfolk-Newport News.

Virginia: WGNT, Portsmouth-Norfolk-Newport News.

Virginia: WGNT, Portsmouth-Norfolk-Newport News.

Virginia: WGNT, Portsmouth-Norfolk-Newport News.

Virginia: WGNT, Portsmouth-Norfolk-Newport News.

Virginia: WGNT, Portsmouth-Norfolk-Newport News.

Virginia: WGNT, Portsmouth-Norfolk-Newport News.

Virginia: WGNT, Portsmouth-Norfolk-Newport News.

Virginia: WGNT, Portsmouth-Norfolk-Newport News.

Virginia: WGNT, Portsmouth-Norfolk-Newport News.

Virginia: WGNT, Portsmouth-Norfolk-Newport News.

Virginia: WGNT, Portsmouth-Norfolk-Newport News.

Virginia: WGNT, Portsmouth-Norfolk-Newport News.

Virginia: WGNT, Portsmouth-Norfolk-Newport News.

Virginia: WGNT, Portsmouth-Norfolk-Newport News.

Virginia: WGNT, Portsmouth-Norfolk-Newport News.

Virginia: WGNT, Portsmouth-Norfolk-Newport News.

Virginia: WGNT, Portsmouth-Norfolk-Newport News.

Virginia: WGNT, Portsmouth-Norfolk-Newport News.

Virginia: WGNT, Portsmouth-Norfolk-Newport News.

Virginia: WGNT, Portsmouth-Norfolk-Newport News.

Virginia: WGNT, Portsmouth-Norfolk-Newport News.

Virginia: WGNT, Portsmouth-Norfolk-Newport News.

Virginia: WGNT, Portsmouth-Norfolk-Newport News.

Virginia: WGNT, Portsmouth-Norfolk-Newport News.

Virginia: WGNT, Portsmouth-Norfolk-Newport News.

Virginia: WGNT, Portsmouth-Norfolk-Newport News.

Virginia: WGNT, Portsmouth-Norfolk-Newport News.

Virginia: WGNT, Portsmouth-Norfolk-Newport News.

Virginia: WGNT, Portsmouth-Norfolk-Newport News.

Virginia: WGNT, Portsmouth-Norfolk-Newport News.

Virginia: WGNT, Portsmouth-Norfolk-Newport News.

Represented (legal): Fisher, Wayland, Cooper & Leader.

TV Stations (1):
Alaska: KTUU-TV, Anchorage.

CHANNEL 6 INC.

Box 6103
17 S. 3rd St.
Temple, TX 76503-6103
Phone: 817-773-1633

Ownership: Anyse Sue Mayborn, pres., 100%.

TV Stations (1):
Texas: KCEN-TV, Temple-Waco.

Newspapers:
Texas: Temple Daily Telegram, Killeen Herald.

TV Stations (1):
Texas: KCEN-TV, Temple-Waco.

Newspapers:
Texas: Temple Daily Telegram, Killeen Herald.

TV Stations (1):
Texas: KCEN-TV, Temple-Waco.

Newspapers:
Texas: Temple Daily Telegram, Killeen Herald.

TV Stations (1):
Texas: KCEN-TV, Temple-Waco.

Newspapers:
Texas: Temple Daily Telegram, Killeen Herald.

TV Stations (1):
Texas: KCEN-TV, Temple-Waco.

Newspapers:
Texas: Temple Daily Telegram, Killeen Herald.

TV Stations (1):
Texas: KCEN-TV, Temple-Waco.

Newspapers:
Texas: Temple Daily Telegram, Killeen Herald.

TV Stations (1):
Texas: KCEN-TV, Temple-Waco.

Newspapers:
Texas: Temple Daily Telegram, Killeen Herald.

TV Stations (1):
Texas: KCEN-TV, Temple-Waco.

Newspapers:
Texas: Temple Daily Telegram, Killeen Herald.

TV Stations (1):
Texas: KCEN-TV, Temple-Waco.

Newspapers:
Texas: Temple Daily Telegram, Killeen Herald.

TV Stations (1):
Texas: KCEN-TV, Temple-Waco.

Newspapers:
Texas: Temple Daily Telegram, Killeen Herald.

TV Stations (1):
Texas: KCEN-TV, Temple-Waco.

Newspapers:
Texas: Temple Daily Telegram, Killeen Herald.

TV Stations (1):
Texas: KCEN-TV, Temple-Waco.

Newspapers:
Texas: Temple Daily Telegram, Killeen Herald.

TV Stations (1):
Texas: KCEN-TV, Temple-Waco.

Newspapers:
Texas: Temple Daily Telegram, Killeen Herald.

TV Stations (1):
Texas: KCEN-TV, Temple-Waco.

Newspapers:
Texas: Temple Daily Telegram, Killeen Herald.

TV Stations (1):
Texas: KCEN-TV, Temple-Waco.

Newspapers:
Texas: Temple Daily Telegram, Killeen Herald.

TV Stations (1):
Texas: KCEN-TV, Temple-Waco.

Newspapers:
Texas: Temple Daily Telegram, Killeen Herald.

TV Stations (1):
Texas: KCEN-TV, Temple-Waco.

Newspapers:
Texas: Temple Daily Telegram, Killeen Herald.

CHANNEL 44 LTD.

700 S. Palafox St.
Pensacola, FL 32501
Phone: 904-438-4444
Fax: 904-438-4306

Officers:
William Varecha, chief exec. officer
Karen Duncan, chief financial officer

Ownership: Henry D. Vara Jr., ltd. partner, 54%; Joseph C. Amaturio, ltd. partner, 20%; Robert Williamson, ltd. partner, 19%; Cara Ebert Cameron, ltd. partner, 4%; TV 44 Inc., 3%. TV 44 Inc. ownership: Cara Ebert Cameron, 33.30% & Henry D. Vara Jr., 33.30%; remainder undisclosed. Henry Vara Jr. has 44.44% interest in WRCC(FM) Cape Coral, FL & 26.57% interest in WKGR(FM), Fort Pierce, FL. See listing for Joseph C. Amaturio.

TV Stations (1):
Florida: WJTC, Pensacola.

CHANNEL 47 LTD. PARTNERSHIP

7847 Big Sky Or.
Madison, WI 53719
Phone: 608-833-0047

Officers:
Paula S. Baird-Prueett, pres.
James Arnold, gen. mgr.
Wayne A. Wock, controller

Ownership: Channel 47 Inc., gen. partner, 40%; Madison TV 47 Ltd. Partnership, ltd. partner, 60%. Channel 47 Inc. ownership: Paula S. Baird-Prueett, 50%; P.A. Lovrien, 25.50%; Nathan F. Brandt, 12.25%; Fred Mohs, 12.25%. Madison TV 47 Ltd. Partnership ownership: Nathan F. Brandt, 100%.

Represented (legal): Mohs, MacDonald & Widder; Bechtel & Cole.

TV Stations (1):
Wisconsin: WMSN-TV, Madison.

CHANNEL 50 TV CORP.

1845 W. Fullerton
Chicago, IL 60614
Phone: 312-276-5050
Fax: 312-276-6477

Officers:
Fred Eychaner, pres.
Al DeVaney, sr. v.p. & gen. mgr.
Bob Brewer, chief financial officer

Branch Office:
2151 N. Elston
Chicago, IL 60614

Ownership: New Metrowest Corp., 90%; Great Lakes Bcstg. Inc., 10%. NMC ownership: Fred Eychaner, 100%.

Represented (legal): Fletcher, Heald & Hildreth.

TV Stations (1):
Illinois: WPWR-TV, Chicago-Gary, Indiana.

CHANNEL 68 BCSTG. CORP.

Box 229
2688 Molly Pitcher Hwy. S
Chambersburg, PA 17201
Phone: 717-263-6852

Officers:
Gabriel Osho, v.p. & gen. mgr.
Jerome Foreman, chief engineer

Ownership: Good Companion Broadcasting Co., 100%. GCB ownership: William S. Dick, W. Donald Diehl, Jerry Foreman, Roy Grove, Jerry Jacobs & James M. Rush, 16.60% each.

Represented (legal): McCabe & Allen.

TV Stations (1):
Maryland: WJAL, Hagerstown.

CHASE COMMUNICATIONS INC.

One Corporate Center
Hartford, CT 06103
Phone: 203-527-6161
Fax: 203-727-0158

Officers:
Arnold L. Chase, co-chmn.
Roger M. Freedman, co-chmn.
Edward T. Karlik, pres. & chief operating officer
Arthur D. Tek, chief financial officer
Cheryl C. Freedman, exec. v.p.-secy. & treas.

Ownership: David T. Chase, 51.98%; Cheryl C. Freedman, 42.57%; Arnold L. Chase, 5.44%.

TV Stations (5):
Colorado: KDVR, Denver.
Connecticut: WTIC-TV, Hartford.
Georgia: WATL, Atlanta.
Indiana: WXIN, Indianapolis.
Tennessee: WPTY-TV, Memphis.

Radio Stations:
Connecticut: WTIC-AM-FM, Hartford; WSTC(AM) & WQQQ(FM), Stamford.
District of Columbia: 40% of WTOP(AM) & 40% of WASH(FM), Washington.
Missouri: 40% of KGLD(AM) & 40% of WKBQ(FM), St. Louis.

Other Holdings:
TV Station sales representative: Settel Inc. (majority interest).
Foreign: Chase has majority ownership of Hungarian cable system; also is involved with Polish cable project.

CHRIS-CRAFT INDUSTRIES INC.

600 Madison Ave.
New York, NY 10022
Phone: 212-421-0200

Officers:
Herbert J. Siegel, chmn. & pres.
Evan Thompson, pres., Broadcast Div.
Represented (legal): Hogan & Hartson.

TV Stations (2):
California: KCOP, Los Angeles.
Oregon: KPRTV, Portland.

Other Holdings:
Broadcast holdings: United Television Inc. (see listing).

CHRISTEL BROADCASTING INC.

Box 797
Glen Allen, VA 23060
Phone: 804-550-1408

Officer:
Jim Campana, pres.
Represented (legal): May & Dunne, Chartered.

TV Stations (1):
Virginia: WZOK, Ashland.

Other Holdings:
LPTV.

CHRISTIAN COMMUNICATIONS CENTER

775 Pike St.
Clarksburg, WV 26301
Phone: 304-623-5782

Officers:
Arthur Armstrong, pres.
Lucien Sammons Jr., v.p.
Jack L. Kincaid, secy.

Represented (legal): Gammon & Grange.

TV Stations (1):
West Virginia: WLYJ, Clarksburg.

CHRISTIAN COMMUNICATIONS OF CHICAGO

38 S. Peoria
Chicago, IL 60607
Phone: 312-433-3838
Fax: 312-433-3839

Officers:
Jerry K. Rose, chmn. & chief exec. officer
Jim Nichols, chief financial officer

Ownership: Non-profit corp.

Represented (legal): Fisher, Wayland, Cooper & Leader.

TV Stations (1):
Illinois: WCFC-TV, Chicago.
Other Holdings:
LPTV.

CHRISTIAN FAITH BROADCAST INC.

Box 247
3809 Maple Ave.
Castalia, OH 44824
Phone: 419-684-5311

Officers:
Shelby Gilliam, pres.
Rusty Yost, gen. mgr.
Debra Yost, secy.

Ownership: Non-stock corp.

Represented (legal): May & Dunne, Chartered.

TV Stations (2):
Michigan: WLLA, Kalamazoo.
Ohio: WGGN-TV, Sandusky.

Radio Stations:
Ohio: WGGN(FM) Castalia.

CHRISTIAN TELEVISION NETWORK

Box 6922
Clearwater, FL 34618
Phone: 813-535-5622
Fax: 813-531-2497

Officers:
Robert R. D'Andrea, pres.
Neville Chankersingh, chief financial officer
Don MacAllister, v.p.
Wayne Wetzel, secy.-treas.

Ownership: Non-profit, non-stock corp.
Robert D'Andrea is on the board of directors of Koinonia Broadcasting Inc., licensee of WEJC(TV), Lexington, NC (see listing).

Represented (legal): Gammon & Grange.

TV Stations (4):
Alabama: WSWS, Opelika-Auburn.
Florida: WCLF, Clearwater; WHBR, Pensacola.
Tennessee: WHTN, Murfreesboro-Nashville.

CHRISTIAN TELEVISION OF OHIO INC.

10077 Jacksontown Rd.
Box 770
Thornville, OH 43076
Phone: 614-833-0771
Fax: 614-323-3242

Officers:
Betty J. Stanley, pres.
Lillian Davis, secy.
Galon Rodabaugh, treas.

Ownership: Non-profit organization.

Represented (legal): Baraff, Koerner, Olender & Hochberg.

TV Stations (1):
Ohio: WSFJ, Newark.

CHRONICLE BROADCASTING CO.

Box 3412
1001 Van Ness Ave.
San Francisco, CA 94119

Phone: 415-441-4444
Fax: 415-561-8069

Officers:
Francis A. Martin III, pres. & chief exec. officer
Amy S. McCombs, pres. & gen. mgr., KRON-TV

Laura Rieman, v.p., finance & administration
Branch Office:
400 N. Capitol St. NW
Suite 325
Washington, DC 20001
Phone: 202-347-2700

Ownership: Chronicle Publishing Co., 100%. Chronicle Publishing publishes the San Francisco Chronicle (CA), the Bloomington Panatograph (IL), the Worcester Telegram (MA) and the Worcester Evening Gazette (MA) newspapers.

Represented (legal): Fletcher, Heald & Hildreth.

TV Stations (5):
California: KRON-TV, San Francisco.
Kansas: KLBY, Colby; KUPK-TV, Garden City; KAKE-TV, Wichita.
Nebraska: WOWT, Omaha.

Cable Holdings: Western Communications Inc.

CITADEL COMMUNICATIONS CO. LTD.

17 Kraft Ave.
Bronxville, NY 10708
Phone: 914-793-3400
Fax: 914-793-3693

Officers:
Philip J. Lombardo, pres. & managing gen. partner
Colleen Roach, v.p., chief financial officer
Ownership: Philip J. Lombardo, controlling interest.

Represented (legal): Latham & Watkins.

TV Stations (5):
Illinois: WHBF-TV, Rock Island.
Iowa: KCAU-TV, Sioux City.
Nebraska: KCAN, Albion.
New York: WMGC-TV, Binghamton.
Vermont: WVNY, Burlington-Plattsburgh, New York.

CIVIC COMMUNICATIONS CORP.

214 4th St.
Clarksdale, MS 38184
Phone: 601-948-3333
Fax: 601-960-4435

Officers:
Aaron E. Henry, chmn.
Frank E. Melton, pres.-chief exec. officer
William Cole, secy.

Ownership: Aaron E. Henry, 50%; Charles L. Young, 18.40%; William Cole, 1.47%. Young has interest in Global Communications Inc. (see listing).

Represented (legal): Blair, Joyce & Silva.

TV Stations (3):
Mississippi: WLBT-TV, Jackson.
Texas: KTRE-TV, Lufkin-Nacogdoches; KLTV, Tyler-Longview.

CLEAR CHANNEL TELEVISION INC.

7322 Southwest Freeway
Suite 1100
Houston, TX 77074
Phone: 713-981-3842
Fax: 713-981-3827

Officers:
L. Lowry Mays, chief exec. officer
J. Daniel Sullivan, pres. & chief operating officer
Mark Mays, v.p.
Thomas F. Klein, treas.
Bonnie K. Liebmann, secy.

TV Station Owners

Ownership: Clear Channel Communications Inc., 100%. **CCC Ownership:** L. Lowry Mays, de facto controlling stockholder.

Represented (legal): Cohn & Marks.

TV Stations (7):

Alabama: WPML, Mobile.
Arizona: KTUU-TV, Tucson.
Arkansas: KLRT, Little Rock.
Florida: WAWS-TV, Jacksonville.
Kansas: KAAS-TV, Salina; KSAS-TV, Wichita.
Oklahoma: KOKI-TV, Tulsa.

Radio Stations:

Connecticut: WELI(AM), New Haven.
Kentucky: WHAS(AM) & WAMZ(FM), Louisville.
Louisiana: WQUE-AM-FM, New Orleans.
Oklahoma: KTOK(AM) & KTYO(FM), Oklahoma City; KAKC(AM) & KMOD(FM), Tulsa.
Texas: KPEZ(FM), Austin; KTAM(AM) & KORA(FM), Bryan; KOCT(AM) & KHYS(FM), Port Arthur; WDAI(AM) & KAJA(FM), San Antonio.

Other Holdings:
LPTV.

PEDRO ROMAN COLLAZO

Penthouse, Darlington Bldg.
Rio Piedras, PR 00925

TV Stations (1):

Puerto Rico: WVED, Aguadilla.

COLUMBUS FAMILY BROADCASTING INC.

Rankin Square
1025 First Ave.
Columbus, GA 31902
Phone: 404-561-5400

Officers:

John D. Pezold, pres.-treas.
Donald M. Nahley, v.p. & gen. mgr.
JoRhee Pazold, secy.

Ownership: John D. Pezold, 100%. Pezold owns 75% of Augusta Family Broadcasting Inc. (see listing), licensee of WFXG(TV), Augusta, GA.

TV Stations (1):

Georgia: WXTX, Columbus.

COMBINED BROADCASTING INC.

420 N. 20th St.
Philadelphia, PA 19130
Phone: 215-563-5757

Officers:

Albert P. Krivin, chmn.
Robert E. O'Connor, chief operating officer
Sharon L. Holloway, chief financial officer
William Jack Adams, dir.
Craig Davis, dir.
Talton R. Embry, dir.
Charles W. Fries, dir.
Barry Thurston, dir.
Richard T. Robertson, dir.

Ownership: Executive Life Insurance Co., MCA Inc. & Magten Asset Management Corp., shareholders.

Represented (legal): Loeb & Loeb.

TV Stations (3):

Florida: WBFS-TV, Miami.
Illinois: WGBO-TV, Joliet.
Pennsylvania: WGBS-TV, Philadelphia.

COMMONWEALTH COMMUNICATIONS SERVICES INC.

3300 N. 6th St.
Box 1507
Harrisburg, PA 17105
Phone: 717-238-0852
Fax: 717-238-7120

Officers:

David Detweiler, pres. & chief exec. officer
David Ritter, chief financial officer

Represented (legal): Dow, Lohnes & Albertson.

TV Stations (1):

Pennsylvania: WHP-TV, Harrisburg-York.

Radio Stations:

Ohio: WSPD(AM) & WLQR-FM, Toledo.
Pennsylvania: WHP-AM-FM, Harrisburg.

COMMUNITY MEDIA CORP.

Suite B
414 Higuera St.
San Luis Obispo, CA 93401
Phone: 805-541-2433

Officers:

Alene Whitten, pres. & gen. mgr.
Judith McCoy, v.p. & treas.
Thurman White, secy.

Ownership: Alene Whitten, 55%; Judith McCoy, 25%; Thurman White, 20%.

TV Stations (1):

California: KADE, San Luis Obispo.

CONTINENTAL TELEVISION NETWORK INC.

118 6th St. S
Great Falls, MT 59401
Phone: 406-761-8816

Officers:

James Colla, pres.
Penny Adkins, v.p.
William Cordingley, dir.

Ownership: James Colla, 72.50%; William Cordingley, 12.50%; L. A. (AJ) Donohue, 12.50%; Penny Adkins, 2.50%.

Represented (legal): Reddy, Bagley & Martin; Dorsey & Whitney.

TV Stations (2):

Montana: KTGF, Great Falls; KTMF, Missoula.

COOK INLET COMMUNICATIONS L.P.

CIRI Bldg.
2525 C St., Suite 500
Anchorage, AK 99503
Phone: 907-274-8638

Officers:

Roy M. Huhndorf, chmn. & chief exec. officer
George V. Kriste, pres. & chief operating officer
Lance W. Anderson, v.p., chief financial officer, asst. secy. & asst.
Lewis Freifeld, v.p. & gen. mgr.
Patrick M. Marrs, secy.-treas.
Edward L. Barlow, asst. secy.

Ownership: Cook Inlet Region Inc., gen. partner; WCC Associates, ltd. partner. WSSA ownership: Walter N. Thayer Estate, gen. partner, 17.96%; Edward L. Barlow, gen. partner, 10.24%; Robert S. Blank, gen. partner, 9.55%; Bernard W. Kiernan, gen. partner, 7.70%; John S. Prescott, gen. partner, 6.67%; William M. O'Shea, gen. partner, 5.19%.

TV Stations (2):

Connecticut: WTNH-TV, New Haven-Hartford.
Tennessee: WSMV, Nashville.

Radio Stations:

Arizona: KOPA(AM) & KSLX(FM), Scottsdale.
Georgia: WZGC(FM), Atlanta.
Illinois: WUSN(FM), Chicago.
Maryland: WPGC-AM-FM, Morningside.
Massachusetts: WZLX(FM), Boston.
Texas: KFMK(FM), Houston.
Utah: KFMV(AM) & KZOL(FM), Provo.
Washington: KUBE(FM), Seattle.

CORNERSTONE TELEVISION INC.

Rte. 48, Signal Hill Or.
Wall, PA 15148-1499
Phone: 412-824-3930

Officers:

R. Russell Bider, pres.
Oleen Eagle, exec. v.p. & gen. mgr.
Thomas A. Scott, financial mgr. & treas.

Branch Office:

1813 Valley View Blvd.
Altoona, PA 16601
Phone: 814-942-3400

Ownership: Non-profit organization.

Represented (legal): Gammon & Grange.

TV Stations (2):

Pennsylvania: WKBS-TV, Altoona; WPCB-TV, Greensburg-Pittsburgh.

Other Holdings:

LPTV.

CORPORATION FOR GENERAL TRADE

2633 W. State Blvd.
Fort Wayne, IN 46808
Phone: 219-422-7474

Ownership: Joseph R. Cloutier Trust, 100%.

TV Stations (1):

Indiana: WKJG-TV, Fort Wayne.

CORRIDOR BROADCASTING CORP.

Suite 302
2555 M St. NW
Washington, DC 20037
Phone: 202-828-0814
Fax: 202-828-4136

Officers:

Nolanda S. Hill, pres.
Ken White, chief financial officer

Ownership: Peter L. Cantrell, trustee for Andrew Hill Trust No. 2.

Represented (legal): Patton, Boggs & Blow.

TV Stations (2):

District of Columbia: WFTV, Washington.
Massachusetts: WHLL, Worcester.

COSMOS BROADCASTING CORP.

Box 789
Greenville, SC 29602
Phone: 803-292-4370
Fax: 803-292-4420

Officers:

James R. Sefert, pres. & chief exec. officer
Conrad L. Cagle, v.p., WFIE-TV
J. Harold Culver, v.p., KAIT-TV
Joseph P. Gill, v.p., engineering
Guy W. Hempel, v.p., WAVE
James M. Keelor, v.p., operations
Ron F. Loewen, v.p., WIS-TV
S. Wheeler Rudd, v.p., WTOL-TV
James D. Serra, v.p., KPCL-TV
G. Neil Smith, v.p. & controller
Melbourne A. Stebbins, v.p., WSFA

Ownership: Liberty Corp., 100%.

Represented (legal): Dow, Lohnes & Albertson.

TV Stations (7):

Alabama: WSFA, Montgomery.
Arkansas: KAIT-TV, Jonesboro.
Indiana: WFIE-TV, Evansville.
Kentucky: WAVE, Louisville.
Louisiana: KPCL-TV, Lake Charles.
Ohio: WTOL-TV, Toledo.
South Carolina: WIS-TV, Columbia.

COX ENTERPRISES INC.

Box 105357
1400 Lake Hearn Or. NE
Atlanta, GA 30319
Phone: 404-843-5000
Fax: 404-843-5142

Officers:

James C. Kennedy, chmn. & chief exec. officer
John R. Dillon, sr. v.p. & chief financial officer
Timothy W. Hughes, v.p., human resources
John G. Boyette, v.p. & controller
William L. Killen Jr., v.p., planning & analysis
John C. Mellott, treas.
James A. Hatcher, secy. & gen. counsel
David E. Easterly, pres., newspaper publishing div.
Nicholas D. Trigoryn, pres., broadcast div.
James O. Robbins, pres., cable television div.
Darryl M. Ceccoli, pres., automobile auctions div.

Branch Offices:

Broadcasting
400 N. Capitol St.
Suite 189
Washington, DC 20001
Phone: 202-737-0277
Andrew M. Cassells, bureau chief

Newspaper
2000 Pennsylvania Ave. NW
Suite 10000
Washington, DC 20006

Phone: 202-331-0900
Andrew J. Glass, bureau chief

Government Affairs

1301 Connecticut Ave. NW
Suite 200
Washington, DC 20036
Phone: 202-296-4933

Ownership: Cox family, 97%, principally Anne Cox Chambers & Barbara Cox Anthony.

Represented (legal): Dow, Lohnes & Albertson.

TV Stations (7):

California: KTVU, Oakland-San Francisco.
Florida: WFTV, Orlando-Daytona Beach-Melbourne.
Georgia: WSB-TV, Atlanta.
Michigan: WKBD-TV, Detroit.
North Carolina: WSOC-TV, Charlotte.
Ohio: WHIO-TV, Dayton-Springfield.
Pennsylvania: WPTX, Pittsburgh.

Cable Holdings: Cox Cable Communications.

Radio Stations:

California: KFI(AM) & KOST(FM), Los Angeles.
Florida: WSUN(AM) & WWRM(FM), St. Petersburg-Tampa; WIOD(AM) & WFLC(FM), Miami.
Georgia: WSB-AM-FM, Atlanta.
Illinois: WCKG(FM), Elmwood Park (Chicago).
North Carolina: WSOC-AM-FM, Charlotte.
Ohio: WHIO(AM) & WHKO(FM), Dayton.
Texas: KLRX(FM) & KKWM(FM), Dallas.

Newspapers:

Arizona: Chandler Arizonan Tribune, Gilbert Tribune, Mesa Tribune, Tempe Daily News Tribune, The Yuma Daily Sun.
Colorado: The Daily Sentinel (Grand Junction).
Florida: Palm Beach Daily News (West Palm Beach), The Palm Beach Post (West Palm Beach).
Georgia: The Atlanta Journal, The Atlanta Constitution.
Ohio: Dayton Daily News, Springfield News-Sun.
Texas: Austin American-Statesman, The Longview News-Journal, The Lufkin Daily News, The Daily Sentinel (Nacogdoches), Waco Tribune-Herald. Also publishes 10 weeklies.

Other Holdings:

Magazine, services.

CTV OF DERRY INC.

TV 50 Place
Derry, NH 03038
Phone: 603-434-8850
Fax: 603-434-8627

Officers:
Gerald Q. Nash, chief exec. officer
Donna L. Cole, chief operating & financial officer

Ownership: Nash Family, 50%; James K. Stellos, 50%.

TV Stations (1):
New Hampshire: WNDS, Derry.

DALLAS MEDIA INVESTORS CORP.

433 Regal Row
Dallas, TX 75247
Phone: 214-637-2727

Officers:
John A. McKay, pres.
Francis A. Green, secy.-treas.

Ownership: Warburg, Pincus Capital Partners Ltd., 70.20%; John A. McKay, 23.10%; James R. Grant, 5.70%; Brenda K. Meyer, 1.10%.

TV Stations (1):
Texas: KDFI-TV, Dallas-Fort Worth.

DAVIS-GOLDFARB CO.

Suite 2800
2121 Ave. of the Stars
Los Angeles, CA 90067
Phone: 213-551-2288
Fax: 213-556-3760

Ownership: John A. Davis, 70%; Joseph H. Goldfarb & Barbara E. Goldfarb, 30% jointly.

Represented (legal): Leventhal, Senter & Lerman.

TV Stations (3):
California: KCPM, Chico.
Missouri: KSPR, Springfield.
Texas: KMD-TV, Midland & Odessa.

Other Holdings:
LPTV.

DECATUR FOURSQUARE BCSTG. INC.

2510 Parkway Court
Decatur, IL 62526
Phone: 217-428-2323

Officers:
Timothy J. Peterson, pres.
A. Ray Jones, v.p.
Harold Cleveland, secy.
Betty Crackel, treas.

Ownership: International Church of the Foursquare Gospel. ICFG is licensee of KHS-AM-FM, Bakersfield & KFSG(FM), Los Angeles, CA.

Represented (legal): John Greenleaf Jr.

TV Stations (1):
Illinois: WFHL, Decatur.

DELAWARE VALLEY BROADCASTERS L.P.

520 N. Delaware Ave.
Philadelphia, PA 19123
Phone: 215-923-2661

Officer:
Elmer Lindale, chmn.

Ownership: Elmer Lindale, 50%; Daniel G. Slape, 40%.

TV Stations (1):
Delaware: WTGI-TV, Wilmington.

DELTA BROADCASTING INC.

131 Wind Chime Court
Raleigh, NC 27615
Phone: 919-846-8000

Officers:

Elbert M. Boyd Jr., pres.-treas.
Thomas Y. Baker III, v.p.
Mitchell L. Saieed, v.p. & gen. mgr.
Jerry W. Boyd, secy.

Ownership: Elbert M. Boyd Jr., 71.55%; Thomas Y. Baker III, 23.85%; Jerry W. Boyd, 3.97%; Billy Lee McClellan, 0.43%; James E. Regalia, 0.20%.

Represented (legal): Tharrington, Smith & Hargrove (Raleigh, NC).

TV Stations (1):
North Carolina: WKFT, Fayetteville.

DENVER CHANNEL 59 PARTNERSHIP LTD.

9805 E. Wiff Ave.
Denver, CO 80231

Ownership: High Seas Communications Corp., gen. partner, 25%; Charles Ergen, ltd. partner, 75%. HSCC ownership: David M. Drucker, pres., 80%; Charles Ergen, v.p., 20%. Drucker & Ergen have interest in Echonet Corp. (see listing).

TV Stations (1):
Colorado: KUBD, Denver.

DESERT EMPIRE TV CORP.

Box 1506
Palm Springs, CA 92263
Phone: 619-568-3636

Officers:
John Conte, pres.
Sirpuhe Philibosian Conte, secy.-treas.

Ownership: John Conte & Sirpuhe P. Conte, 100% jointly.

TV Stations (1):
California: KMIR-TV, Palm Springs.

DESOTO BROADCASTING INC.

2065 Cantu Court
Sarasota, FL 34232
Phone: 813-379-0062
Fax: 813-378-9224

Officers:
Danford L. Sawyer Jr., pres.
John Chambers, chief financial officer

Ownership: Omni Investments International Inc., 100%. OII ownership: Danford L. Sawyer Jr., chmn.-pres.-treas., 32%; Lucien I. Levy, 6.70%; remainder undisclosed.

TV Stations (1):
Florida: WBSV-TV, Venice.

DIVERSIFIED COMMUNICATIONS INC.

Box 7437
5 Milk St.
Portland, ME 04112
Phone: 207-774-5981
Fax: 207-761-7915

Officers:
Josephine H. Detmer, chmn.
Horace A. Hildreth Jr., pres.
Garry H. Ritchie, pres.

Ownership: Heritage Cablevision Inc., 29.94%; Josephine H. Detmer, 12.08%; Anne H. Russell, 11.28%; Horace A. Hildreth Jr., 8.81%; William B. Russell, 2.36%; 3 others with less than 2% each.

Represented (legal): Dow, Lohnes & Albertson.

TV Stations (5):
Florida: WCJB, Gainesville.
Maine: WABI-TV, Bangor.
North Carolina: WCTI, New Bern-Greenville-Washington.
Pennsylvania: WYOU, Scranton & Wilkes-Barre.
South Carolina: WPDE-TV, Florence.

Cable Holdings: New England Cablevision Inc.

Radio Stations:
Maine: WABI(AM) & WYOU(FM), Bangor.

Other Holdings:
LPTV, MMDS, magazine.

DONATELLI & KLEIN INC.

7200 Wisconsin Ave.
Suite 310
Bethesda, MD 20814
Phone: 301-654-0700

Officers:
Louis T. Donatelli, chmn.
Douglas J. Donatelli, pres. & chief operating officer

Ownership: Louis T. Donatelli & Douglas J. Donatelli, principals.

Represented (legal): Arent, Fox, Kintner, Plotkin & Kahn.

TV Stations (2):
Mississippi: WDBD, Jackson.
Tennessee: WDSI-TV, Chattanooga.

DONREY MEDIA GROUP INC.

Box 1359
920 Rogers Ave.
Fort Smith, AR 72902
Phone: 501-785-7810

Officers:
Donald W. Reynolds, pres.
Fred W. Smith, chief operating officer
E. (Pat) H. Patterson, chief financial officer

Ownership: Donald W. Reynolds, principal.

Represented (legal): Haley, Bader & Potts.

TV Stations (1):
Nevada: KOLO-TV, Reno.

Newspapers:

Arkansas: Fort Smith Southwest Times Record, Northwest Arkansas Morning News (Rogers), Springdale News.

California: Chico Enterprise-Record, Lompoc Record, Ontario Daily Report, Pomona Progress Bulletin, Red Bluff Daily News, Redlands Daily Facts, Ukiah Daily Journal, Vallejo Times-Herald, Woodland/Davis Daily Democrat.

Hawaii: Hawaii Tribune-Herald (Hilo), West Hawaii Today (Kailua-Kona).

Indiana: Washington Times-Herald.

Iowa: Clinton Herald, Oskaloosa Herald.

Kentucky: Glasgow Daily Times.

Mississippi: Picayune Item.

Missouri: Moberly Monitor-Index.

Nevada: Nevada Appeal (Carson City), Ely Daily Times, Las Vegas Review-Journal.

New Mexico: Alamogordo Daily News.

North Carolina: The Courier-Tribune (Asheboro).

North Dakota: Minot Daily News.

Oklahoma: Altus Times, Bartlesville Examiner-Enterprise, Blackwell Journal-Tribune, Chickasha Daily Express, Durant Daily Democrat, Frederick Daily Leader, Guthrie Daily Leader, Guymon Daily Herald, Henryetta Daily Free-Lance, Holdenville Daily News, Norman Transcript, Okmulgee Daily Times, Pauls Valley Daily Democrat, Pawhuska Journal-Capital, Wewoka Daily Times.

Tennessee: Columbia Daily Herald.

Texas: Athens Daily Review, Borger News-Herald, Cleburne Times-Review, Gainesville Daily Register, Jacksonville Daily Progress, Kilgore News Herald, Sherman Democrat, Sweetwater Reporter, Weatherford Democrat.

Washington: Aberdeen Daily World, Auburn Daily Globe News, Kent Daily News Journal, Renton Daily Record Chronicle.

Other Holdings:
Cable, LPTV, services.

DRAPER COMMUNICATIONS INC.

Box 2057
1729 N. Salisbury Blvd.
Salisbury, MD 21801
Phone: 301-749-1111
Fax: 301-749-6098

Officers:
Thomas H. Draper, chmn.-pres.
Bobby O. Beach, v.p., finance & chief financial officer

Ownership: Thomas H. Draper, 60%; remainder undisclosed.

Represented (legal): Arent, Fox, Kintner, Plotkin & Kahn.

TV Stations (2):
Maryland: WBOC-TV, Salisbury.
Texas: KGBT-TV, Harlingen.

DRES MEDIA INC.

920 S. Commerce St.
Las Vegas, NV 89106
Phone: 702-382-2121
Fax: 702-382-1351

Officers:
Frank E. Scott, chmn.
Charlene Scott, chief operating officer
Rick Scott, chief financial officer.

Ownership: Frank E. Scott family, 70%; Broadcast West Inc., 10%; Alden Communications Corp., 10%; Channel 21 Corp., 10%. BWI ownership: Carl B. Hilliard, 20%. ACC ownership: Michael Forman. BWI has interest in MDS systems. Alden Communications has interest in LPTV station.

Represented (legal): Miller & Fields.

TV Stations (1):
Nevada: KRLR, Las Vegas.

DUBUQUE TV LTD. PARTNERSHIP

1 Cycare Plaza
Dubuque, IA 52001
Phone: 319-556-4040F
Fax: 319-557-7101

Officer:
Thomas G. Bond, gen. mgr.

Ownership: Thomas G. Bond, gen. partner & ltd. partner; William M. Abernathy, Guy E. Moman Jr., Thomas J. Joiner, John Hall Nelson, Scott G. Davis & Fred H. Davis, ltd. partners.

Represented (legal): Kays, Scholer, Fierman, Hays & Handler.

TV Stations (1):
Iowa: KDUB-TV, Dubuque.

DUDLEY COMMUNICATIONS CORP.

Suite 208-17
500 3rd St.
Wausau, WI 54401
Phone: 715-848-1456
Fax: 715-848-6189

Officers:
Robert L. Dudley, chmn.
Richard D. Dudley, pres.
John Dudley, chief operating officer
Nancy Dudley, v.p.
Mark Schoenfeldt, chief financial officer

Ownership: Robert L. Dudley, 51%; Richard D. Dudley, 30%; Nancy Dudley, 12%; Mark Schoenfeldt, 7%. Robert L. Dudley has interest in SouthWest MultiMedia Inc. (see listing).

Represented (legal): Arter & Hadden.

TV Stations (2):
Michigan: WQMI, Grand Rapids.
Washington: KTZZ-TV, Seattle.

Other Holdings:
LPTV.

TV Station Owners

DUHAMEL BROADCASTING ENTERPRISES

Box 1760
Rapid City, SD 57709-1760
Phone: 605-342-2000
Fax: 605-342-7305

Officers:
William F. Duhamel Sr., pres. & gen. mgr.
Monte Loos, chief operating officer
Verlyn Hammerstrom, chief financial officer
Dr. Peter A. Duhamel, v.p.

Ownership: William F. Duhamel Sr., 63%; Dr. Peter A. Duhamel, 37%. W.F. Duhamel owns South Dakota Cable Inc.

Represented (legal): Fisher, Wayland, Cooper & Leader.

TV Stations (4):
Nebraska: KDUH-TV, Scottsbluff.
South Dakota: KHSD-TV, Lead; KOTA-TV, Rapid City.
Wyoming: KSGW-TV, Sheridan. H2Radio Stations:
South Dakota: KOTA(AM), Rapid City.

EASTERN OKLAHOMA TELEVISION CO. INC.

Box 1450
Denison, TX 75020
Phones: 405-332-3311; 405-465-5836

Officers:
James C. Hilliard, chmn. & chief exec. officer
Dirk Johnston, chief operating officer
Leta McNatt, chief financial officer

Ownership: James C. Hilliard, 100%.

TV Stations (1):
Oklahoma: KTEN, Ada-Ardmore.

Other Holdings:
LPTV.

ECHONET CORP.

9805 E. 111th
Denver, CO 80231
Phone: 303-526-1039

Officers:
Charles Ergen, pres.
David M. Drucker, v.p.
Candy M. Ergen, secy.-treas.

Ownership: Charles Ergen, 40%; David M. Drucker, 20%; Candy M. Ergen, 40%. Drucker & Charles Ergen have interest in KUBD(TV), Denver, CO.

TV Stations (1):
Alaska: KDMD, Anchorage.
Montana: KVME, Billings (CP).

Other Holdings:
LPTV, MMDS.

EGF BROADCAST CORP.

Box 4200
Palm Springs, CA 92263
Phone: 619-328-8881

Officers:
E. Grant Fitts, chmn.
John H. Massey, exec. v.p., treas. & asst. secy.
John S. Fitts, v.p.

Ownership: John S. Fitts, 100%.

Represented (legal): Arnold & Porter.

TV Stations (1):
California: KESQ-TV, Palm Springs-Indio.

ENCUENTRO CHRISTIAN NETWORK CORP.

Box 310
Bayamon, PR 00621
Phones: 809-799-6400; 809-797-3447
Fax: 809-797-2450

Officers:
Raphael Torres Ortega, pres.

Jofre Ayala, chief operating officer
Ricardo Cruz, chief financial officer
Ramon Luis Acevedo, v.p.

Ownership: Ramon Luis Acevedo, Daramid Ayala, Jofre Ayala, Waleska Colon, Ricardo Cruz, Carmelo Orenco, Iris Padilla, Victor Sotomayor Clavel & R. Torre Ortega, 11.10% each.

Represented (legal): Mitchell, Fielstra & Assoc.

TV Stations (1):
Puerto Rico: WECN, Naranjito.

ENGLES COMMUNICATIONS INC.

806 Enterprise St.
Cape Girardeau, MO 63701
Phone: 314-334-1223
Fax: 314-334-1208

Officers:
David Engles, chmn. & chief exec. officer
Steven B. Engles, pres. & chief operating officer

Robert Steinberg, chief financial officer
Marilyn Weinman, v.p.
Esther Engles, secy.
Susan Engles, treas.

Branch Offices:
One Executive Blvd.
Suite LL3
Paducah, KY 42001
Phone: 502-443-8003

302 E. DeYoung
Marion, IL 62959
Phone: 618-997-2223

Ownership: David Engles, 75%; Steven B. Engles, 25%.

Represented (legal): Peper, Martin, Jensen, Maichel & Hetlage.

TV Stations (1):
Missouri: KBSI, Cape Girardeau.

DAN & KATHIE ETULAIN

520 Lake St.
Sitka, AK 99835
Phone: 907-747-8488
Fax: 907-747-4727

TV Stations (1):
Alaska: KTNL, Sitka.

EVANGELISTIC ALASKA MISSIONARY FELLOWSHIP

Box 0
North Pole, AK 99705
Phone: 907-488-2216

Officers:
Donald L. Nelson, pres.
Genevieve L. Nelson, exec. v.p.
Yvonne L. Carriker, gen. mgr. & secy.-treas.

Ownership: Non-profit corp.

Represented (legal): Fletcher, Heald & Hildreth.

TV Stations (1):
Alaska: KJNP-TV, North Pole.

Radio Stations:
Alaska: KJNP-AM-FM, North Pole.

EVENING POST PUBLISHING CO.

134 Columbus St.
Charleston, SC 29403-4800
Phone: 803-577-7111

Officers:
Peter Manigault, chmn.
Ivan V. Anderson Jr., pres.
Joseph F. Smoak, v.p.-treas.
Arthur M. Wilcox, secy.

Branch Office:
1255 23rd St. NW
Washington, DC 20037
Phone: 202-857-2500

Ownership: Peter Manigault, principal.

Represented (legal): Dow, Lohnes & Albertson.

TV Stations (5):
Colorado: KOAA-TV, Pueblo-Colorado Springs.
Idaho: KVI, Nampa-Boise-Caldwell.
Montana: KQLF-TV, Butte; KRTV, Great Falls; KPAX-TV, Missoula.

Newspapers:
South Carolina: Charleston News & Courier, Charleston Evening Post, The Kingstree News, The Georgetown Times, Aiken Standard.
Argentina: Buenos Aires Herald, Buenos Aires.

Other Holdings:
LPTV, services.

KATHERINE R. EVERETT & ROBINSON

O. EVERETT
301 W. Main St.
Durham, NC 27702

TV Stations (3):
California: KECY-TV, El Centro-Yuma.
North Carolina: WFCT, Fayetteville; WJKA, Wilmington; 90% of WWRD, Wilson (CP).

FAMILY BROADCASTING ENTERPRISES

Box 4750
Rocky Mount, NC 27803
Phone: 919-972-4747
Fax: 919-985-1447

Officers:
Bob Chandler, chmn. & chief financial officer
Bruce Whitehead, chief exec. officer
Bob Pelletier, chief operating officer & engineering dir.

Ownership: V. Bruce Whitehead, 50%; Robert M. Chandler Jr., 50%.

Represented (legal): Bruce Whitehead.

TV Stations (1):
North Carolina: WRMY, Rocky Mount.

Other Holdings:
LPTV.

FAMILY GROUP LTD.

2618 Colonial Ave.
Roanoke, VA 24015
Phone: 703-345-7227

Represented (legal): McFadden, Evans & Sill.

TV Stations (2):
Wisconsin: WELX, Chippewa Falls (CP); WGBA, Green Bay; WLAX, La Crosse.

FARRAGUT COMMUNICATIONS INC.

Box 9565
McLean, VA 22102-0565
Phone: 301-320-4266

Officer:
Katherine T. Glakas, pres.

Ownership: Katherine T. Glakas, Thomas E. Bolger & Richard E. Wiley, principals.

Represented (legal): Wiley, Rein & Fielding.

TV Stations (2):
Washington: KNDU, Richland-Pasco-Kennewick; KNDO, Yakima.

FCVS COMMUNICATIONS INC.

1221 Sunset Blvd.
West Columbia, SC 29169
Phone: 803-791-5757

Ownership: VSC Holdings Inc., 72.75%; Walter K. Flynn, 24.25%; Murry Michaels, 3%. VSCHI ownership: E. Craig Coats Jr., 33.30%; Ronald M. Stuart, 33.30%; William J. Voute, 33.30%

TV Stations (2):
South Carolina: WACH, Columbia.
Tennessee: WKCH-TV, Knoxville.

FEDERAL BROADCASTING CO.

Suite 240
1533 N. Woodward Ave.
Bloomfield Hills, MI 48304
Phone: 313-646-6666
Fax: 313-645-8939

Officers:
Dale G. Rands, chmn. & chief exec. officer
Peter Kizer, pres. & chief operating officer
Edward O. Ruffley, chief financial officer
Lawrence S. Jackier, secy.-treas. & gen. counsel
James A. Kizer, v.p., operations

Ownership: Federal Enterprises Inc.; others, each with less than 2%. FEI ownership: Detroit General Retirement Fund, 15%; Detroit Police & Fire Pension Fund, 15%; Dale G. Rands, 13.53%; Lawrence S. Jackier, 10.29%; Peter A. Kizer, 9.62%; Lofelco Partnership, 6.54; Acme Mill Inc., 4.65%; Edward O. Ruffley, 3.04%; others, each with less than 2%. LP ownership: Connie L. Colman, gen. partner, 33.33%; Betsy L. Feld, gen. partner, 33.33%; Beth Elaine Lowenstein, gen. partner, 33.33%.

Represented (legal): Hogan & Hartson.

TV Stations (6):
Alabama: WCFT-TV, Tuscaloosa.
Iowa: KTVO, Ottumwa-Kirksville, MO.
Michigan: WTOM-TV, Cheboygan; WLUC-TV, Marquette; WPBN-TV, Traverse City-Cadillac.
Mississippi: WDAM-TV, Laurel-Hattiesburg.

FIREWED TELEVISION

Box 24-0467
Anchorage, AK 99524
Phone: 907-345-2630

Ownership: William Hately, gen. partner, 75%; Carol Schatz, gen. partner, 25%.

TV Stations (1):
Alaska: KYES, Anchorage.

Other Holdings:
LPTV.

FIRST CENTURY BROADCASTING

Box 6498
Concord, CA 94520
Phone: 415-676-8969

Officers:
Ronald C. Haus, pres.
Constance Haus, v.p.
David Copple, dir.
Theodore H. Terry, dir.
Gene Viglione, dir.

Branch Offices:
5101 Port Chicago Hwy.
Box 6498
Concord, CA 94520
Phone: 415-676-8969

2315 Canoas Garden Rd.
San Jose, CA 95125
Phone: 408-264-6565

TV Stations (1):
California: KFCB, Concord.

FIRST MEDIA CORP.

Box 10239
Washington, DC 20018

Officers:
Richard E. Marriott, chmn.-treas.
Glenn T. Porter, pres.
Danny Masden, exec. v.p.
Dale B. Williamson, v.p.-asst. treas.

Ownership: Richard E. Marriott, 49.90%; Nancy P. Marriott, 18%; Deborah M.

Harrison, 7.69%; J. W. Marriott III, 7.69%; David S. Marriott, 7.69%; Steven G. Marriott, 7.69%; First Media Trust, Donna R. G. Marriott & Sterling B. Colton, trustees, 7.69%; Glenn T. Potter, 1.29%.

TV Stations (1):
Florida: WCPX-TV, Orlando.

FIRST NATIONAL BROADCASTING CORP.

7075 Salt Creek Hwy.
Casper, WY 82601
Phone: 307-577-5923

Officers:
Allen Gelbard, pres.
Edward H. Cohen, vice chmn.
Frederic Bauer, v.p.

Ownership: Allen Gelbard, 26.98%; Edward H. Cohen, 26.98%; Frederic Bauer, 26.98%; William Capri Estate, 9.52%; Jay Zuckerman, 4.76%.

Represented (legal): Dow, Lohnes & Albertson.

TV Stations (2):
Wyoming: KFNR, Rawlins; KFNE, Riverton.

Other Holdings:
LPTV.

FISHER BROADCASTING INC.

100 4th Ave. N
Seattle, WA 98109
Phone: 503-231-4256
Fax: 206-443-8272

Officers:
John F. Behnke, pres. & chief exec. officer
Jay W. Giesa, exec. v.p., administration & secy.

Howard Wilkinson, v.p. & chief financial officer

Phelps K. Fisher, v.p. & dir. of mktg.
Don Wilkinson, v.p. & dir. of engineering

Branch Office:
444 N. Capitol St. NW
Suite 601 A
Washington, DC 20001
Phone: 202-783-0322
Tim Hillard, bureau chief

Ownership: Fisher Companies Inc., 100%.
Represented (legal): Fisher, Wayland, Cooper & Leader.

TV Stations (2):
Oregon: KATU, Portland.
Washington: KOMO-TV, Seattle.

Radio Stations:
Washington: KOMO(AM), Seattle.

Other Holdings:
LPTV

FLYING A COMMUNICATIONS INC.

Box 2276
Martinsburg, WV 24501
Phone: 304-274-2276

Officers:
Ralph Albertazzi, pres.
Gary L. Portmess, v.p. & gen. mgr.
Aaron Chamberlain, engineering dir.

Ownership: Ralph Albertazzi, 78%; ltd. partners.

TV Stations (1):
West Virginia: WYVN, Martinsburg.

FORT MYERS BCSTG. CO.

Box 1060
Fort Myers, FL 33902
Phone: 813-334-1131

Officers:
Edward J. McBride, chief exec. officer
Joseph C. Schwartzel, v.p. & gen. mgr.
Karen A. Skinner, chief financial officer

Ownership: Arthur B. McBride Jr. & Edward J. McBride, 50% each.

Represented (legal): Leibowitz & Spencer.

TV Stations (1):
Florida: WINK-TV, Fort Myers.

Radio Stations:
Florida: WINK-AM-FM, Fort Myers.

FORUM PUBLISHING CO.

Box 2020
201 N. 5th St.
Fargo, ND 58107
Phone: 701-235-7311

Officers:
William C. Marcil, pres.
Chuck Bohnet, chief operating officer
Lloyd Case, chief financial officer

Ownership: Jane B. Marcil & William C. Marcil, 100% jointly.

Represented (legal): Holland & Knight.

TV Stations (4):
North Dakota: KBMY, Bismarck; WDAZ-TV, Devils Lake-Grand Forks; WDAY-TV, Fargo; KMCY, Minot.

Radio Stations:
Nebraska: KMMJ(AM), Grand Island.
North Dakota: WDAY-AM-FM, Fargo.

Newspapers:
North Dakota: Fargo Forum.
Minnesota: West Central Daily Tribune (Willmar), Detroit Lake Tribune (weekly), Park Rapids Enterprise (weekly).

FOUCE AMUSEMENT ENTERPRISES INC.

Suite B200
6655 W. Sahara Ave.
Las Vegas, NV 89102
Phone: 702-221-1919
Fax: 702-221-1999

Officers:
Frank Fouce, pres.
Stephen J. Fouce, v.p.-asst. secy.
Laura B. Fouce, v.p.-treas.
Betty Fouce, secy.

Ownership: Stephen J. Fouce, 5.50%; Laura B. Fouce, 5.50%; Thomas A. Fouce, 5.50%; Paula M. Fouce, 5.50%; Martha P. Fouce, 5.50%; Victoria L. Fouce, 5.50%; Julian T. Fouce Irrevocable Trust, Laura B. Fouce, trustee, 1%.

TV Stations (1):
California: KRCA, Riverside-Los Angeles.

CRAIG L. FOX—See Jamestown TV Assoc., Mohawk Valley Broadcasting Inc. & Scranton TV Partners.

FOX TELEVISION STATIONS INC.

5746 Sunset Blvd.
Los Angeles, CA 90028
Phone: 213-856-1870
Fax: 213-856-1659

Officers:
Greg Nathanson, pres. & chief operating officer
William Lincoln, v.p. & chief financial officer
Steve Leblang, v.p., programming

Branch Office:
5151 Wisconsin Ave. NW
Washington, DC 20016
Phone: 202-244-5151
Tom Herwitz, v.p., corporate & legal affairs

Ownership: Fox Inc.; K. Rupert Murdoch, 76%; Newstel Holdings Inc., 24%. K. Rupert Murdoch has multiple media holdings in U.S. & abroad. Fox Inc. owns Fox Broadcasting Co., a TV network & Twentieth Century-Fox Film Corp.

TV Stations (7):
California: KTTV, Los Angeles.
District of Columbia: WTTG, Washington.
Illinois: WFLD, Chicago.
New York: WNYW, New York.
Texas: KDFA, Dallas; KRIV, Houston.
Utah: KSTU, Salt Lake City.

Newspapers:
Publishing holdings: News America Publishing Inc., 1211 Ave. of the Americas, New York, NY 10036. Phone: 212-852-7000. Fax: 212-768-2029.
Massachusetts: Boston Herald.
Texas: San Antonio Express-News.
London: London Times.

Other Holdings:
Magazine.

FREEDOM NEWSPAPERS INC.

Box 19549
Irvine, CA 92713-9549
Phone: 714-553-9292
Fax: 714-474-7675

Officers:
Alan J. Bell, pres., broadcast div.
Ed Ney, v.p. & gen. mgr., WLNE
Tom Long, v.p. & gen. mgr., KTVL
David Lynch, v.p. & gen. mgr., WRGB
Larry Beaulieu, v.p. & gen. mgr., KFDM-TV
Lewis Robertson, v.p. & gen. mgr., WTVG

Represented (legal): Latham & Watkins.

TV Stations (5):
New York: WRGB, Albany-Schenectady-Troy.
Oregon: KTVL, Medford.
Rhode Island: WLNE, Providence-New Bedford, Massachusetts.
Tennessee: WTVG, Chattanooga.
Texas: KFDM-TV, Beaumont-Port Arthur.

Newspapers:
Alabama: The Dothan Press.
California: Anaheim Bulletin, Anaheim Hills Highlander, Azusa Herald, Brea Highlander, Capistrano Valley News, Dana Point News, Diamond Bar/Phillips Ranch Highlander, Flight Jacket (El Toro Marine Base newspaper), Glendora Press, Hacienda Heights Highlander, Laguna Beach News Post, Laguna Niguel News, La Habra-Brea Star-Progress, La Puente/Valinda Highlander, Leisure World News, Marysville-Yuba City Appeal Democrat, North Orange County News, Orange County Register, Placentia Highlander, Porterville Recorder, Press-Courier Highlander, Rancho Santa Margarita News, Rowland Heights Highlander, Saddleback Valley News, San Clemente News, San Dimas Highlander, South Orange County News, Turlock Journal, Victorville Daily Press, Walnut Highlander, West Covina Highlander, Yorba Linda Star.

Colorado: Colorado Springs Gazette-Telegraph.

Florida: Fort Pierce News Tribune, Fort Walton Beach Northwest Florida Daily News, Panama City News-Herald.

Indiana: Crawfordville Journal-Review, Seymour Tribune.

Mississippi: Greenville Delta Democrat-Times.

New Mexico: Clovis News Journal.
North Carolina: Burlington Times-News, Gastonia Gazette, Jacksonville News, Kinston Daily Plainsman, New Bern Sun-Journal.

Ohio: Bucyrus Telegraph-Forum, Lima News.

Texas: Brownsville Herald, Harlingen Valley Morning Star, McAllen Monitor, Odessa American, Pampa News.

Other Holdings:
LPTV, program source.

JACOB H. FROELICH JR.

WJKA
1926 Oleander Dr.
Wilmington, NC 28402

TV Stations (3):
North Carolina: 12.5% of WFCT, Fayetteville; 12.5% of WJKA, Wilmington; 7.2% of WGGT, Greensboro.

FSF TV INC.

4101 Lake Boone Trail
Raleigh, NC 27607
Phone: 919-781-4000

Officers:
B. W. Landstreet III, pres.-treas.
B. W. Landstreet IV, v.p.-secy.

Ownership: Financial Securities Fund L.P., 51%; Paul A. Brissette Jr., 16.16%; American Founders Life Insurance Co., 12.55%; Gayle Adams, 11.70%; Sara Hodges, 7.19%; Dwight K. Street & Vickie R. Street, 0.70% each. Paul A. Brissette has interest in Adams Communications (see listing).

Represented (legal): Wyrick, Robbins, Yates & Ponton.

TV Stations (1):
North Carolina: WPTF-TV, Durham-Raleigh.

Radio Stations:
North Carolina: WDMF-AM-FM, Laurinburg; WPTF(AM) & WQDR(FM), Raleigh.

GALLOWAY MEDIA INC.

5800 Florida Blvd.
Baton Rouge, LA 70806
Phone: 504-926-4444

Officers:
Sheldon H. Galloway, pres.
Karen G. Mire, secy.-treas.

Ownership: Sheldon H. Galloway, 51%; Karen G. Mire, 49%.

Represented (legal): Fletcher, Heald & Hildreth.

TV Stations (1):
Louisiana: WGMB, Baton Rouge.

GANNETT BROADCASTING

1100 Wilson Blvd.
Arlington, VA 22234
Phones: 703-284-6767; 703-284-3114

Officers:
Cecil Walker, pres. & chief exec. officer, broadcast group

Ronald Townsend, pres., TV group
John Cook, pres., radio div.
Eleanor Brown, v.p., personnel
Dan Ehrman, v.p., finance & business affairs
Peter Kohler, v.p.
Richard Mallary, v.p., news
Herbert Schubarth, v.p., engineering

Ownership: Gannett Co. Inc. Gannett also owns Gannett Outdoor Advertising companies in twenty major markets throughout U.S. & Canada and Louis Harris & Assoc.

Represented (legal): Reed, Smith, Shaw & McClay.

TV Stations (10):
Arizona: KPNX, Phoenix-Mesa.
Colorado: KUSA-TV, Denver.
District of Columbia: WUSA, Washington.
Florida: WTLV, Jacksonville.
Georgia: WXIA-TV, Atlanta.
Massachusetts: WLVI-TV, Cambridge-Boston.

Minnesota: KARE, Minneapolis-St. Paul.
North Carolina: WFMY-TV, Greensboro-High Point & Winston-Salem.
Oklahoma: KDCO-TV, Oklahoma City.
Texas: KVUE-TV, Austin.

TV Station Owners

Radio Stations:

California: KIS-AM-FM, Los Angeles; KSDO-AM-FM, San Diego.

Florida: WDAE(AM) & WUSA(FM), Tampa-St. Petersburg.

Illinois: WGCI-AM-FM, Chicago.

Kansas: KCMO-AM-FM, Kansas City.

Missouri: KUSA(AM) & KSD(FM), St. Louis.

Texas: KKBQ-AM-FM, Houston; KOAI(FM), Denton (Dallas-Fort Worth).

Newspapers:

National: USA Today, 66 non-daily publications in California, Connecticut, Florida, Georgia, Illinois, Iowa, Michigan, Mississippi, New Jersey, New York, Ohio, Oregon, Pennsylvania, Virginia & Washington; USA Weekend, a weekly magazine.

Arizona: Tucson Citizen.

California: Marin Independent Journal, Palm Springs Desert Sun, Salinas Californian, San Bernardino County Sun, Stockton Record, Visalia Times-Delta.

Colorado: Fort Collins Coloradoan.

Connecticut: Norwich Bulletin.

Delaware: Wilmington News Journal.

Florida: Brevard County/Florida Today, Fort Myers News-Press, Pensacola News Journal.

Georgia: The Times (Gainesville).

Guam: Agana Pacific Daily News.

Hawaii: Honolulu Star-Bulletin.

Idaho: The Idaho Statesman (Boise).

Illinois: Danville Commercial News, Rockford Register Star.

Indiana: Lafayette Journal and Courier, Marion Chronicle-Tribune, Richmond Palladium-Item.

Iowa: The Des Moines Register, Iowa City Press-Citizen.

Kentucky: Louisville Courier-Journal.

Louisiana: Monroe News-Star, The Times (Shreveport).

Maryland: Montgomery Journal, Prince Georges Journal.

Michigan: Battle Creek Enquirer, Detroit News, Lansing State Journal, Port Huron Times Herald.

Minnesota: St. Cloud Times.

Mississippi: Hattiesburg American, Jackson Clarion-Ledger.

Missouri: Springfield News-Leader.

Montana: Great Falls Tribune.

Nevada: The Reno Gazette-Journal.

New Jersey: Bridgewater Courier-News, Camden Courier-Post, Vineland Daily Journal.

New York: Press and Sun-Bulletin (Binghamton), Elmira Star-Gazette, Ithaca Journal, The Daily Times (Mamaroneck), The Daily Argus (Mount Vernon), The Standard Star (New Rochelle), Niagara Gazette (Niagara Falls), West Nyack-Rockland Journal-News, Ossining Citizen Register, Peekskill Star, Port Chester Daily Item, Poughkeepsie Journal, Democrat and Chronicle/Times Union (Rochester), The Saratogian (Saratoga Springs), The Daily News (Tarrytown), The Observer-Dispatch (Utica), The Reporter Dispatch (White Plains), The Herald Statesman (Yonkers).

Ohio: Chillicothe Gazette, Cincinnati Enquirer, Marietta Times, Fremont News-Messenger, Port Clinton News-Herald.

Oklahoma: Muskogee Daily Phoenix.

Oregon: Statesman-Journal (Salem).

Pennsylvania: Chambersburg Public Opinion, The Reporter (Lansdale), Valley News Dispatch (Tarentum).

South Dakota: Sioux Falls Argus-Leader.

Tennessee: Jackson Sun, Nashville Tennessean.

Texas: El Paso Times.

Vermont: The Burlington Free Press.

Virgin Islands: Virgin Islands Daily News (St. Thomas).

Virginia: Alexandria Journal, Arlington Journal, Fairfax Journal.

Washington: Bellingham Herald, The Olympian.

West Virginia: Huntington Herald-Dispatch.

Wisconsin: Green Bay Press-Gazette, Wausau Daily Herald.

GUY GANNETT BROADCASTING SERVICES

Box 15277

One City Center

Portland, ME 04101

Phone: 207-780-9000

Fax: 207-780-9355

Officers:

Jean Gannett Hawley, chmn.

James B. Shaffer, pres.

Michael Bock, v.p., television

Timothy A. Williams, v.p., radio

Ownership: Guy Gannett Publishing Co., 100%. Publishes Portland Press-Herald, Maine Sunday Telegram, Kennebec Journal, Augusta, ME; Morning Sentinel, Waterville, ME; Minnesota Suburban Newspapers & Post Publications, MN.

Represented (legal): Dow, Lohnes & Albertson.

TV Stations (4):

Illinois: WICS, Springfield.

Iowa: KGAN, Cedar Rapids-Waterloo.

Maine: WGME-TV, Portland.

Massachusetts: WGGB-TV, Springfield-Holyoke.

Radio Stations:

Florida: WZTU(FM), Cocoa Beach; WINZ (AM) & WZTA-FM, Miami-Miami Beach; WWNZ(AM), Orlando.

GANNON UNIVERSITY BROADCASTING INC.

University Square

Erie, PA 16541

Phone: 814-871-7446

Officer:

M. Daniel Henry, pres.

Ownership: Gannon University.

TV Stations (1):

Pennsylvania: WETG, Erie.

Radio Stations:

Pennsylvania: WERG, Erie.

GATEWAY COMMUNICATIONS INC.

Suite 237

One Bala Plaza

Bala Cynwyd, PA 19004

Phone: 215-664-4400

Fax: 215-664-5499

Officers:

Lewis Klein, pres.

Charles A. Agemian, v.p.-treas.

Richard A. Steika, controller

Herbert E. Nelson, secy.

Ownership: Macromedia Inc. Malcolm A. Borg, principal.

TV Stations (4):

New York: WBNG-TV, Binghamton.

Pennsylvania: WTAJ-TV, Altoona; WLYH-TV, Lancaster-Lebanon.

West Virginia: WOWK-TV, Huntington-Charleston.

Newspapers:

New Jersey: Bergen Evening Record, News Tribune (Woodbridge).

GAYLORD BROADCASTING CO.

Box 822228

Dallas, TX 75382

Phone: 214-363-8722

Fax: 214-739-9992

Officers:

Edward L. Gaylord, chmn. & chief exec. officer

James R. Terrell, pres. & chief operating officer

G. M. Stinchcomb, chief financial officer & treas.

Michael Schuch, v.p. & gen. mgr., WVTW

Ed Trimble, v.p. & gen. mgr., KTVT

Kevin Hale, v.p. & gen. mgr., KSTW

Steve Mauldin, v.p. & gen. mgr., KHTV

Ownership: Oklahoma Publishing Co., 100%.

Publishes The Daily Oklahoman and Sunday Oklahoman.

Represented (legal): Reed, Smith, Shaw & McClay.

TV Stations (4):

Texas: KTVT, Fort Worth-Dallas; KHTV, Houston.

Washington: KSTW, Seattle-Tacoma.

Wisconsin: WVTW, Milwaukee.

Radio Stations:

Oklahoma: WKY(AM), Oklahoma City.

Tennessee: WSM-AM-FM, Nashville.

Other Holdings:

Cable, LPTV, services.

GENERAL ELECTRIC CAPITAL CORP.

292 Long Ridge Rd.

Stamford, CT 06927

Phone: 203-357-4000

Officers:

Lawrence A. Bossidy, chmn.

Gary C. Wendt, pres. & chief exec. officer

Michael A. Carpenter, exec. v.p.

W. James McMerney Jr., exec. v.p.

Denis J. Nayden, exec. v.p.

Dennis J. Carey, sr. v.p. & gen. mgr., corp. finance group

John C. Deterding, sr. v.p. & gen. mgr., commercial real estate

David D. Ekedahl, sr. v.p. & gen. mgr., retailer financial services

Burton J. Kloster Jr., sr. v.p., gen. counsel & secy.

Michael Eskridge, pres., Broadcast Management Services Inc.

Ownership: General Electric Co., 100%. General Electric is owner of National Broadcasting Co. (see listing).

TV Stations (1):

California: KSCH-TV, Stockton-Sacramento.

Georgia: WJBF, Augusta.

South Carolina: WCSC-TV, Charleston.

Puerto Rico: WAPA-TV, San Juan.

ROBERT GILL DEBTOR-IN-POSSESSION

9620 Rainier Ave. S

Seattle, WA 98118

Phone: 206-725-3202

Ownership: Gill Communications, gen. partner, 10%; Mary Ellen Parker, ltd. partner, 10%; remainder undisclosed.

TV Stations (1):

Washington: KBGE, Bellevue.

GILLETT HOLDINGS INC.

Gillett Group Management

Suite 100

1000 S. Frontage Rd. W

Vail, CO 81657

Phone: 303-476-4030

Officers:

George Gillett Jr., pres.

Robert Selwyn, pres., Gillett Broadcast Services Inc.

David A. Ramon, v.p., treas. & asst. secy.

Norman Waite, asst. secy.

Ownership: George N. Gillett Jr., 100%. Gillett is principal of Gillett Holdings Inc. & GNG Corporation.

Represented (legal): Pepper & Corazzini.

TV Stations (2):

California: KSBW, Salinas-Monterey; KSBY-TV, San Luis Obispo.

Radio Stations:

Iowa: KBBZ(AM) & KTWA(FM), Ottumwa.

Broadcast Holdings:

41% of SCI Television Inc. (see listing); 49% interest in WTVT Holdings Inc. (see listing).

GILMORE BROADCASTING CORP.

162 E. Michigan

Kalamazoo, MI 49007

Phone: 616-381-6744

Fax: 616-381-5326

Officers:

James S. Gilmore Jr., chmn., pres. & chief exec. officer

Louis E. Farraye, exec. v.p.

Fred Flodin, sr. v.p.-treas.

Ownership: James S. Gilmore Jr.

Represented (legal): Wiley, Rein & Fielding.

TV Stations (1):

Indiana: WEHT, Evansville.

Radio Stations:

Florida: WLVE(FM), Miami Beach.

Other Holdings:

Service.

THE MALCOLM GLAZER TRUST

No. 4-D2

3360 S. Ocean Blvd.

Palm Beach, FL 33480

Phone: 716-359-3000

Represented (legal): Dow, Lohnes & Albertson.

TV Stations (1):

Texas: KGNS-TV, Laredo.

GLENDIVE BROADCASTING CORP.

210 S. Douglas St.

Glendive, MT 59330

Phone: 406-365-3377

Fax: 406-365-3378

Officers:

Stephen A. Marks, pres.

Dan Frenzel, v.p.

Jerry Cook, secy.

Winnifred Norton, treas.

Ownership: Stephen A. Marks, 100%. Marks is pres. & 88.5% owner of Thunder Bay Bcstg. Corp., licensee of WBKB-TV, Alpena, MI.

TV Stations (1):

Montana: KXGN-TV, Glendive.

Radio Stations:

Montana: KXGN(AM), Glendive.

GLOBAL COMMUNICATIONS INC.

425 26th Ave.

Meridian, MS 39301

Phone: 601-693-1961

Officers:

Charles Young, chief exec. officer

Ray Denton, chief operating officer

John Thomas, chief financial officer

Ownership: Charles L. Young, pres., 100%. Young has interest in Civic Communications Corp. (see listing).

TV Stations (1):

Mississippi: WGBC, Meridian.

GOLDEN EMPIRE BCSTG. CO.

Box 489

Chico, CA 95927

Phone: 916-342-0141

Officers:

Charles H. Kinsley, chmn. & chief operating officer

Hugh McCullung, chief exec. officer

Russell B. Pope, engineering dir.

Branch Office:
4352B Caterpillar Rd.
Redding, CA 96003
Phone: 916-241-1212

Ownership: Mickey McClung, 95%; Hugh McClung, 5%.

Represented (legal): Haley, Bader & Potts.

TV Stations (1):
California: KHSL-TV, Chico.

Radio Stations:
California: KHSL(AM), Chico.

GOLDEN HILLS BCSTG. CORP.

Suite C
11111 W. 8th St.
Lakewood, CO 80215
Phone: 303-235-0049

Ownership: Theresa E. Romero, pres. & gen. mgr., 25%; Walter F. Ulloa, 25%.

Represented (legal): Paul, Hastings, Janofsky & Walker.

TV Stations (1):
Colorado: KCEC, Denver.

Other Holdings:
LPTV.

GOLDEN ORANGE BROADCASTING CO. INC.

1730 S. Clementine St.
Anaheim, CA 92802
Phone: 714-999-5000
Fax: 714-999-1218

Officer:
Calvin Brack, chief operating & chief financial officer

Branch Office:
11150 Olympic Blvd.
Suite 780
Los Angeles, CA 90064
Phone: 213-477-5656

Ownership: Pat Boone, 36.42%; Calvin C. Brack, 23.70%; Bill Simon, 23.59%; Deborah K. Sheridan, 3.32%; Pauline Stanwood, Executor of Thomas R. Sheridan Estate, 3.32%; Jimmy Durante Estate, 3.03%; Richard Shepherd, 2.66%; The Shepherd Family Trust, 2.66%; Michael Volpe, 1.99%; David Levy, 1.97%.

Represented (legal): William G. Simon.

TV Stations (1):
California: KDOC-TV, Anaheim.

EDWARD L. GONZALEZ

6234 San Pedro
San Antonio, TX 78216
Phone: 512-340-8860
Fax: 512-341-3962

TV Stations (1):
Texas: 15% of KVDA, San Antonio.

GOOD LIFE BROADCASTING INC.

653 W. Michigan St.
Orlando, FL 32503
Phone: 407-423-5200
Fax: 407-422-0120

Officers:
Don Collins, chmn.
Ben Kinchlow, pres.
Robert D'Andrea, v.p.
Ken Mikesell, gen. mgr.

Ownership: Non-profit, non-stock corp. Robert D'Andrea is on the board of directors of Koinonia Broadcasting Inc., licensee of WEJC(TV), Lexington, NC (see listing).

TV Stations (1):
Florida: WTGL-TV, Cocoa.

GRAND CANYON ACQUISITION ASSOC. L.P.

Box 609
415 N. College Ave.
Bloomington, IN 47402
Phone: 812-332-1435

Officers:
Peter Klein, pres.
William Case, secy.

Ownership: Alfred Greenfield, receiver.

TV Stations (2):
Arizona: KNAZ-TV, Flagstaff; KMOH-TV, Kingman.

GRANITE BROADCASTING CORPORATION

One Dag Hammarskjold Plaza
New York, NY 10017
Phone: 212-826-2530
Fax: 212-826-2858

Officers:
W. Don Cornwell, pres.
Lawrence Wills, v.p., finance
Stuart J. Beck, secy.-treas.

Ownership: W. D. Cornwell, 55% of voting stock; Stuart J. Beck, 45% of voting stock.

Represented (legal): Akin, Gump, Strauss, Hauer & Feld.

TV Stations (4):
California: KNTV, San Jose.
Illinois: WEEK-TV, Peoria.
Indiana: WPTA, Fort Wayne.
Minnesota: KBJR-TV, Duluth-Superior, Wisconsin.

GRAY COMMUNICATIONS SYSTEMS INC.

Box 48
126 N. Washington St.
Albany, GA 31703
Phone: 912-888-9390
Fax: 912-888-9374

Officers:
Terry P. McKenna, chmn. & chief exec. officer

Geoffrey Gray, v.p.
Phillip Greene, v.p.
Perley E. Eppley, engineering dir.
William A. Fielder III, controller
Constance Greene, corporate secy.
Marcy Crowe, asst. corp. secy.

Ownership: Gray Communications Systems Inc., 35.70%; James H. Gray Sr. Estate, Terry P. McKenna, executor, 16%; Sandler Associates, 11.40%; Prudential Insurance Co. of America, 4.40%; George H. Nader, 3.20%; others, each with less than 2%. SA ownership: Barry M. Lewis & Harvey Sandler, gen. partners.

Represented (legal): Sidley & Austin.

TV Stations (3):
Florida: WJHG-TV, Panama City.
Georgia: WALB-TV, Albany.
Louisiana: KTVE, Monroe-El Dorado, Arkansas.

Newspapers:
Georgia: The Albany Herald.

GREAT AMERICAN BROADCASTING CO.

One E. 4th St.
Suite 600
Cincinnati, OH 45202-3713
Phone: 513-562-8000
Fax: 513-721-8413

Officers:
George E. Castrucci, chmn., pres. & chief exec. officer
Gregory C. Thomas, sr. v.p., finance & chief financial officer

William Baumann, sr. v.p., planning & corp. development
Anita Wallgren, v.p., corp. relations & administration
Verna M. Meyer, treas. & asst. secy.

Broadcast Group:
John Zanotti, pres., TV group
Craig Miller, v.p., television sales
James Ary, v.p., engineering, radio
Jerry Kersting, v.p., business affairs
L. D. Bolton, v.p.
Terry Connelly, v.p.
Earl Beall, v.p.

Chris Wheat, v.p.
Michael Costello, v.p.
Tom Thor, v.p.
Perry Frey, v.p.
Jim Bryant, v.p.
J. Thomas Connolly, v.p.
Robert Schutt, v.p.
Bob Roof, v.p.
Ron Bergamo, v.p.
Herndon Hastay, v.p.
Clint Sly, v.p.
Nicholas J. Miller, v.p., mktg.-radio group
Tom Schurr, v.p.
David Milner, v.p.

Ownership: Great American Communications Inc., 100%. GACI ownership: American Financial Corp., 48%; Kemper Financial Services, 24.50%.

TV Stations (5):
Alabama: WBRC-TV, Birmingham.
Arizona: KTSP-TV, Phoenix.
Florida: WTSP-TV, St. Petersburg-Tampa.
Missouri: WDAF-TV, Kansas City.
Ohio: WKRC-TV, Cincinnati.

Radio Stations:
California: KROY(FM), Sacramento.
Colorado: KBPI(FM), Denver.
Georgia: WKLS(FM), Atlanta.
Michigan: WRIF(FM), Detroit.
Missouri: WDAF(AM) & KYYS(FM), Kansas City.
Ohio: WKRC(AM) & WKRC(FM), Cincinnati; WTVN(AM) & WLWQ(FM), Columbus.
Oregon: KEX(AM) & KKRZ(FM), Portland.
Wisconsin: WLZR-AM-FM, Milwaukee.

GREAT LAKES COMMUNICATIONS INC.

3514 State St.
Erie, PA 16508
Phone: 814-454-5201

Officers:
Priscilla L. Schvier, pres.
Frederick Schvier, chief operating officer
Bertram A. Ramlow, chief financial officer

Ownership: Priscilla L. Schvier, 62.60%; Edward H. Lamb & Patricia Jo Lamb, 28.60%, jointly.

Represented (legal): Rosenman & Colin.

TV Stations (1):
Pennsylvania: WUCU-TV, Erie.

GREAT TRAILS BROADCASTING CORP.

717 E. David Rd.
Dayton, OH 45429
Phone: 513-294-3333
Fax: 513-297-5223

Officers:
Alexander J. Williams, pres.
Clark W. Davis, exec. v.p. & chief operating officer, TV div.
David Macejko, v.p. & chief operating officer, Radio div.
Scot L. Freeman, chief financial officer & treas.

Ownership: Williams Communications, 100%.

Represented (legal): Haley, Bader & Potts.

TV Stations (2):
Indiana: WFFT-TV, Fort Wayne.
Maryland: WHAG-TV, Hagerstown.

Radio Stations:
Ohio: WCOL-AM-FM, Columbus; WING(AM), Dayton; WGTZ(FM), Eaton; WIZE(AM), Springfield.

HOWARD GREEN GROUP

c/o WENY Inc.
Box 208
Elmira, NY 14902
Phone: 607-739-3636

Ownership: Howard Green & Donald Simmons, 50% each.

Represented (legal): Cordon & Kelly.

TV Stations (2):
New Jersey: WMGM-TV, Wildwood-Atlantic City.
New York: WENY-TV, Elmira.

Radio Stations:
New Jersey: WOND(AM) & WMGM(FM), Linwood.
New York: WENY(AM) & WLEZ(FM), Elmira.

GREEN RIVER BCSTG. CO. INC.

Box 400
Campbellsville, KY 42718
Phone: 502-384-4738

Officer:
Billy Speer, pres.-secy.-treas.

Represented (legal): Schwartz, Woods & Miller.

TV Stations (1):
Kentucky: WGRB, Campbellsville.

GRIFFIN TELEVISION INC.

Box 14159
7401 N. Kelly Blvd.
Oklahoma City, OK 73113
Phone: 405-843-6641

Officers:
Martha W. Griffin, chmn.
John W. Griffin, pres.
John Duck, chief financial officer
Jerry Dalrymple, exec. v.p. & dir., operations
David F. Griffin, v.p. & gen. mgr.

Ownership: John T. Griffin Revocable Trust, 99.90%; John W. Griffin, David F. Griffin & Martha W. Griffin, trustees.

Represented (legal): Fletcher, Heald & Hildreth.

TV Stations (3):
Arkansas: 95% of KPOM-TV, Fort Smith-Fayetteville; KFAA, Rogers.
Oklahoma: KWTW, Oklahoma City.

GRK PRODUCTIONS JOINT VENTURE

7400 S. 45 Rd.
Cadillac, MI 49601
Phones: 616-775-9813; 616-775-0330

Officer:
Gary R. Knapp, chmn. & chief exec. officer
Ownership: GRK Productions Inc., 70%; GRK Productions/Joint Venture, 30%.

Represented (legal): Harry Martin.

TV Stations (1):
Michigan: WGKL, Cadillac.

GROUP ONE BROADCASTING LTD. PARTNERSHIP

853 Copley Rd.
Akron, OH 44320
Phone: 216-535-7831

Officers:
Roger G. Berk Jr., pres.
Robert C. Berk, v.p. & treas.
Phyllis V. Simms, secy.

TV Stations (1):
Ohio: WAKC-TV, Akron.

TV Station Owners

GROUP W—WESTINGHOUSE BROADCASTING

888 7th Ave.
New York, NY 10106
Phone: 212-307-3000
Fax: 212-307-3184

Officers:
Burton B. Staniar, chmn. & chief exec. officer
Thomas Goodgame, TV pres.-emeritus
Bill Korn, pres., TV Stations Group
Don Mizner, pres., Group W Satellite Communications

Derk Zimmerman, pres., Group W Productions
James Thompson, pres., Group W Radio
Gerald Udwin, v.p., Washington
Dennis Ganzak, v.p., controller
John D. Moran, v.p., human resources
Martin Messinger, v.p., secy. & chief counsel

Ownership: Westinghouse Electric Corp., 100%.

TV Stations (5):
California: KPDX, San Francisco.
Maryland: WJZ-TV, Baltimore.
Massachusetts: WBZ-TV, Boston.
Pennsylvania: KYW-TV, Philadelphia; KDKA-TV, Pittsburgh.

Radio Stations:
California: KFVB(AM) & KTWV(FM), Los Angeles; KFBK(AM) & KGBY(FM), Sacramento.

District of Columbia: WCPT(AM) & WCXR(FM), Washington.

Illinois: WMAQ(AM), Chicago.
Massachusetts: WBZ-AM, Boston.
Michigan: WLLZ(FM), Detroit.
New York: WINS(AM) & WNEW(FM), New York.

Pennsylvania: KYW(AM) & WMMR(FM), Philadelphia; KDKA(AM), Pittsburgh.
Texas: KRSR(FM), Dallas-Fort Worth; KILT-AM-FM, Houston; KOXT(FM), San Antonio.

Other Holdings:
Services.

GUAHAN AIRWAVES CORP.

692 N. Marine Dr.
Tamuning, GU 96911
Phone: 671-646-4873

Officers:
Edmund Y. Lee, pres.
David M. Larson, v.p.
Gary Hull, secy.
Marie Martin, treas.

Ownership: David M. Larson, 54%; Edmund Y. Lee, 23%; Tsugio Mitsuji, 10%; Thomas Salisbury, 5%; Gary Hull, 4%; William R. Phillips, 2%; Marie Martin, 1%.

Represented (legal): Davis, Graham & Stubbs.

TV Stations (1):
Guam: KTGM, Tamuning.

Other Holdings:
LPTV.

GUILFORD TELECASTERS INC.

Box 1618
30 S. Greene St.
Greensboro, NC 27401
Phone: 919-274-4848

Officer:
James Thrash, pres.

Ownership: James Thrash, 11.90%; Robinson O. Everett, 32.40%; Katherine R. Everett, 32.40%; Jacob N. Froelich Jr., 7.20%; George W. Lyles Jr., 6.70%; Thomas B. Cookerly, 4.40%; Roy O. Rodwell, 2.60%; W. Baker, 2.20%. James Thrash owns KEND & KLLL-FM, Lubbock;

KAMA & KAMZ(FM), El Paso, TX. See also listings for K. & R. Everett & Froelich.

Represented (legal): Baraff, Koerner, Olender & Hochberg.

TV Stations (1):
North Carolina: WGGT, Greensboro-High Point & Winston-Salem.

GULF COAST BROADCASTING CO.

Box 840
Corpus Christi, TX 78403
Phone: 512-883-6511

Officers:
T. Frank Smith Jr., pres. & gen. mgr.
Susan Hines, treas.

Ownership: T. Frank Smith Jr.

Represented (legal): Nixon, Hargrave, Devans & Doyle.

TV Stations (1):
Texas: KRIS-TV, Corpus Christi.

H & C COMMUNICATIONS INC.

3050 Post Oak Blvd., Suite 1330
Houston, TX 77056
Phone: 713-993-2500
Fax: 713-993-2570

Officers:
William P. Hobby, chmn.
James E. Crowther, pres.
J. D. Thornburg, chief financial officer
E. Paul Huhndorf, engineering dir.

Branch Office:
400 N. Capitol St. NW
Suite 325
Washington, DC 20001
Phone: 202-783-0303

Ownership: Oveta Culp Hobby, individually & as trustee, 27.60%; William P. Hobby, 27.98%; Jessica H. Cato, 27.98%; Trust for Mrs. Hobby's grandchildren, 16.44%.

Represented (legal): Dow, Lohnes & Albertson.

TV Stations (6):
Arizona: KVOA-TV, Tucson.
Florida: WESH, Daytona Beach-Orlando.
Iowa: KCCI-TV, Des Moines.
Tennessee: WTVF, Nashville.
Texas: KPRC-TV, Houston; KSAT-TV, San Antonio.

Radio Stations:
Texas: KPRC(AM), Houston.

DUANE HARM

c/o J.D.G. Television Inc.
Box 4610
Fort Smith, AR 72914
Phone: 501-785-2400

TV Stations (1):
Arkansas: 5% of KPOM-TV, Fort Smith-Fayetteville.

HARRISCOPE CORPORATION

Suite 1420
10920 Wilshire Blvd.
Los Angeles, CA 90024
Phones: 213-477-7724; 213-478-0118

Officers:
Burt I. Harris Sr., pres.
Burt I. Harris Jr., v.p.
Harvey Simpson, finance dir.

Ownership: Burt I. Harris Sr.

Represented (legal): Cohn & Marks.

TV Stations (2):
California: KWHY-TV, Los Angeles.
Illinois: 50% of WSNS-TV, Chicago.

HARRON COMMUNICATIONS CORP.

70 E. Lancaster Ave.
Frazier, PA 19355
Phone: 215-644-7500
Fax: 215-644-2790

Officers:

Margaret E. Harron, chmn.
Patricia Imbesi, vice-chmn.
Paul F. Harron Jr., pres.
Augustus Stine, v.p., operations & treas.
Vahan H. Gureghian, secy.
Miriam Sandler, asst. secy.
Robert Schena, v.p., finance
Linda Stuchell, v.p., public relations
Sheldon F. Storrer, sr. v.p.

Ownership: PFH Corp., 23%; Margaret H. Bruder Trust, 21%; Patricia H. Imbesi Trusts, 21%; Paul F. Harron Trust, 16%; Margaret E. Harron Trust, 12.50%; Paul F. Harron Estate Trust, 5%; Regina H. Hanson, 2%.

Represented (legal): Hogan & Hartson.

TV Stations (2):
Maine: WMTW-TV, Portland-Poland Spring.
New York: WKTV, Utica.

Other Holdings:
Cable, services.

HARTE-HANKS COMMUNICATIONS INC.

Box 269
San Antonio, TX 78291
Phone: 512-829-9000

Officers:
Robert G. Marbut, vice chmn.
Larry Franklin, pres.
Harry Buckel, sr. v.p. & pres., Harte-Hanks Shoppers
Michael J. Conly, sr. v.p. & pres., KENS-TV
Richard Hochhauser, sr. v.p. & pres., Harte-Hanks Direct Mktg.
Richard Ritchie, sr. v.p. & chief financial officer

Stephen Sullivan, sr. v.p. & publisher, Corpus Christi Caller-Times

Ownership: Corpus Christi Caller & Times, 99.20%.

Represented (legal): Arnold & Porter.

TV Stations (1):
Texas: KENS-TV, San Antonio.

Newspapers:
Massachusetts: Daily Transcript (Dedham), The News-Tribune (Waltham), Middlesex News (Framingham).

South Carolina: Anderson Independent-Mail.
Texas: Abilene Reporter-News, Corpus Christi Caller-Times, Lewisville Daily Leader, Plano Star-Courier, San Angelo Standard-Times, Wichita Falls Times Record-News.

Publishing Holdings:
Weekly publications in Massachusetts & Texas.

WILLIAM M. HARVEY

7200 Wisconsin Ave.
No. 310
Bethesda, MD 20814
Phone: 601-922-1234

TV Stations (1):
Mississippi: 10% of WDBD, Jackson.

THE HEARST CORP.

959 8th Ave.
New York, NY 10019
Phone: 212-649-2100

Officers:
Randolph A. Hearst, chmn.
Frank A. Bennack Jr., chief exec. officer
John G. Conormikes, v.p. & gen. mgr., bcstg.
David Barrett, deputy gen. mgr., bcstg.
Jack A. W. Shenican, dir., sales & mktg.
Jery Robinson, engineering dir.
Fred Young, dir. of broadcast operations
James R. Snyder, business mgr., bcstg.

Represented (legal): Dempsey & Koplovitz.

TV Stations (6):

Maryland: WBAL-TV, Baltimore.
Massachusetts: WCVB-TV, Boston.
Missouri: KMBC-TV, Kansas City.
Ohio: WDTN, Dayton.
Pennsylvania: WTAE-TV, Pittsburgh.
Wisconsin: WISN-TV, Milwaukee.

Radio Stations:

Maryland: WBAL(AM) & WYTY-FM, Baltimore.
Pennsylvania: WTAE(AM) & WVTY(FM), Pittsburgh.
Wisconsin: WISN(AM) & WLTV(FM), Milwaukee.

Newspapers:

California: San Francisco Examiner & Sunday Examiner & Chronicle.
Illinois: Edwardsville Intelligencer.
Michigan: Huron Daily Tribune, Midland Daily News.

New York: Albany Times-Union, Knickerbocker News.

Texas: Beaumont Enterprises, Houston Chronicle, Laredo Morning Times, Midland Reporter-Telegram, Plainview Daily Herald, San Antonio Light.

Washington: Seattle Post-Intelligencer.
National: Puck—The Comic Weekly (newspaper supplement).

Other Holdings:

Magazines, publishing, cable.

HERITAGE BROADCASTING GROUP

Suite 335
1500 N. Woodward Ave.
Birmingham, MI 48009
Phone: 313-644-3881
Fax: 313-644-3786

Officers:

Mario F. Iacobelli, pres.
Leanne C. Schulz, v.p.
William E. Kring, chief financial officer

Ownership: Mario F. Iacobelli, 98.80%; Leanne C. Schulz, 1.20%.

Represented (legal): Hogan & Hartson.

TV Stations (3):
Michigan: WWTU, Cadillac-Traverse City; WWUP-TV, Sault Ste. Marie.
New York: W20A-TV, Albany.

Radio Stations:
Texas: KEZB-AM-FM, El Paso.

Other Holdings:
MMDS.

HERITAGE MEDIA CORP.

One Galleria Tower, Suite 1500
13355 Noel Rd.
Dallas, TX 75240
Phone: 214-702-7380
Fax: 214-702-7382

Officers:

James M. Hoak Jr., chmn.
David N. Walthall, pres.
Jeffrey E. Curtiss, chief financial officer
Wayne L. Kern, sr. v.p. & secy.
Paul W. Fiddick, exec. v.p. & pres., radio group
Wayne W. LoCurto, exec. v.p.
James J. Robinette, exec. v.p. & pres., TV group
James P. Lehr, v.p., administration & controller
Douglas N. Woodrum, v.p., development & treas.

Ownership: James M. Hoak Jr., 54.80%; Hallmark Cards Inc., 21%; James S. Cornie, 14.30%; H. C. Crown Corp., 6.10%; Goldman, Sachs & Co., 2%; Morgan Capital, 1.90%. Ownership is given as percentage of voting stock.

Represented (legal): Sidley & Austin.

TV Stations (8):
 Florida: WEAR-TV, Pensacola-Mobile, Alabama.
 New York: WPTZ, Plattsburgh.
 Oklahoma: KOKH-TV, Oklahoma City.
 South Dakota: KVV-TV, Lead-Deadwood; KDLT, Mitchell-Sioux Falls; KEVN-TV, Rapid City.
 Vermont: WVNE-TV, Hartford-Hanover, New Hampshire.
 West Virginia: WCHS-TV, Charleston.

Radio Stations:
 Missouri: WRTH(AM) & WIL-FM, St. Louis.
 New York: WBBF(AM) & WBEE(FM), Rochester.
 Oregon: KKSJ-AM-FM, Portland.
 Washington: KRPM-AM-FM, Seattle-Tacoma.
 Wisconsin: WEMP(AM) & WMYX(FM), Milwaukee.

Other Holdings:
 LPTV.

HIC BROADCAST PARTNERS

900 S. Garfield Ave.
 Alhambra, CA 91801-4441
 Phone: 818-284-0356

Officer:
 Roland A. Hernandez, pres.

Ownership: Roland A. Hernandez, gen. partner, 23.65%; Mr. & Mrs. Enrique Hernandez, ltd. partners, 52.24% jointly; Mr. & Mrs. Enrique Hernandez Jr., ltd. partners, 24.11% jointly.

Represented (legal): Dow, Lohnes & Albertson.

TV Stations (1):
 Texas: 75% of KFWD, Fort Worth-Dallas.

HOBBS FAMILY TELEVISION

5701 N. Del Paso
 Hobbs, NM 88241
 Phone: 505-393-0944

Ownership: Warren Electronic Systems, 74.50%; Lowell Payton, 25.50%.

TV Stations (1):
 New Mexico: KHFT, Hobbs.

HOLSUM INC.

Box 2527
 400 N. Penn, Suite 820
 Roswell, NM 88202
 Phone: 505-622-7163

Officers:
 Gene Reischman, chmn. & chief exec. officer
 William DeTournillon, chief operating officer,
 TV
 Lloyd Shields, chief financial officer

Branch Office:
 5600 Ave. A
 Lubbock, TX 79408
 Phone: 806-744-1414

Ownership: Gene Reischman, 35.15%; Steven W. Smith, 15.95%; J. Kenneth Smith, 6.25%; Joseph A. Carriere, 2.93%; W. C. Taylor, 2.69%; Marc J. Reischman, 2.42%.

Represented (legal): Dow, Lohnes & Albertson.

TV Stations (1):
 Texas: KCBD-TV, Lubbock.

HOLT-ROBINSON TELEVISION INC.

Drawer 3010
 Hattiesburg, MS 39401
 Phone: 904-893-4140

Officers:
 Robert N. Robinson, chmn.
 Eugene T. Tibbett Jr., v.p.

Ownership: Holt-Robinson Communications Corp., 100%. H-R CC ownership: Charles W. Holt, chmn.-secy., 70%; Robert N. Robinson, pres., 20%.

Represented (legal): Gardner, Carton & Douglas.

TV Stations (1):
 Florida: WTWC, Tallahassee.

Radio Stations:
 Alabama: WHYY-AM-FM, Montgomery.
 Mississippi: WHSY-AM-FM, Hattiesburg.

THE HOME NEWS CO.

123 How Lane
 New Brunswick, NJ 08903
 Phone: 201-246-5633
 Fax: 201-246-3167

Officers:
 William M. Boyd, chmn. & chief exec. officer
 Joseph D. Fontana, chief operating officer
 George F. Rose, chief financial officer

Represented (legal): Cordon & Kelly; Wiley, Rein & Fielding.

TV Stations (2):
 Florida: WEVU, Naples-Fort Myers.
 Tennessee: WKPT-TV, Kingsport-Johnson City-Bristol.

Radio Stations:
 California: KTYD(FM), Santa Barbara; KWG(AM), Stockton; KYBB(FM), Tracy.
 Connecticut: WINE(AM) & WRKJ(FM), Brookfield-Danbury.
 Tennessee: WKPT(AM) & WTFM(FM), Kingsport.
 Washington: KAQQ(AM) & KISC(FM), Spokane.

Newspapers:
 New Jersey: New Brunswick Home News.
 Connecticut: The New Milford Times; 5 weeklies.

Other Holdings:
 LPTV.

HOOR OF HARVEST INC.

c/o Rev. Forest Drake, WLJC(FM)
 Beattyville, KY 41311
 Phone: 606-464-8672

Officers:
 Forest Drake, pres.
 Margaret Drake, v.p.-secy.-treas.

Ownership: Non-stock corp.

TV Stations (1):
 Kentucky: WLJC-TV, Beattyville.

Radio Stations:
 Kentucky: WLJC(FM), Beattyville.

HSN COMMUNICATIONS INC.

390 W. Market St.
 Newark, NJ 07107

Officers:
 Jeff McGrath, pres. & chief exec. officer,
 HSN Communications
 Al Evans, v.p. & dir., engineering
 John C. Gabel, v.p. & dir., finance
 Lia L. Hernandez, v.p. & dir. of compliance
 Les Wandler, v.p.-treas.
 Beth Waters, secy.

Branch Offices:
 4255 Westbrook Dr.
 Suite 220
 Aurora, IL 60507

112 S. Sangamon
 Suite 3000
 Chicago, IL 60607
 Phone: 708-851-5960

Ownership: Home Shopping Network, 100%. HSN ownership: Roy M. Speer, chmn.; remainder publicly held.

TV Stations (12):
 California: KHSC, Ontario.
 Florida: WYHS, Hollywood; WBHS, Tampa.
 Illinois: WEHS, Aurora-Chicago.
 Maryland: WHSW, Baltimore.
 Massachusetts: WHSH, Marlborough.
 New Jersey: WHSP, Vineland.
 New York: WHSE, New York-Newark, New Jersey; WHSI, Smithtown.
 Ohio: WQHS, Cleveland.
 Texas: KHSJ, Alvin; KHSX, Irving.

Other Holdings:
 LPTV, services.

HUBBARD BROADCASTING INC.

3415 University Ave.
 St. Paul, MN 55114
 Phone: 612-646-5555
 Fax: 612-642-4103

Officers:
 Stanley S. Hubbard, chmn., pres. & chief exec. officer
 Gerald D. Deeney, v.p. & chief financial officer
 John Mayasich, v.p. & pres., radio operations

Robert W. Hubbard, v.p.-dir.
 Harold Crump, v.p., KSTP-TV
 Stanley E. Hubbard II, v.p.-dir.
 Marvin L. Rosene, v.p.
 Carlos Luis, v.p., public affairs
 Jerry Danziger, v.p., KOB-TV
 David Herman, v.p., KOB-TV
 Ralph Dolan, v.p.
 Julia D. Hubbard, dir.
 Karen H. Hubbard, dir.
 Philip A. Dufrene, dir.
 Kathryn Hubbard Rominski, secy.-dir.
 Marvin Rosenberg, asst. secy.
 Constance L. Eckert, asst. secy.

Ownership: Hubbard family, 100%.

Represented (legal): Fletcher, Heald & Hildreth.

TV Stations (9):
 Florida: WTOG, St. Petersburg-Tampa.
 Minnesota: KSAX, Alexandria; WDOJ-TV, Duluth; WRT, Hibbing; KRFW, Redwood Falls; KSTP-TV, St. Paul-Minneapolis.
 New Mexico: KOB-TV, Albuquerque; KOBF, Farmington; KOBR, Roswell.

Radio Stations:
 Minnesota: KSTP-AM-FM, St. Paul-Minneapolis.

Other Holdings:
 LPTV.

HUNTSVILLE TELEVISION ACQUISITION CORP.

Suite 409
 915 Middle River Dr.
 Fort Lauderdale, FL 33304
 Phone: 305-568-2000

Officer:
 Milton Grant, pres. & chief exec. officer

Ownership: Huntsville Television Holdings Corp., 100%. HTHC ownership: Citicorp Venture Capital Ltd., 80%; Huntsville Television Management Corp., 20%.

Represented (legal): Wilkinson, Barker, Knauer & Quinn.

TV Stations (2):
 Alabama: WZDX, Huntsville.
 Iowa: KLJB-TV, Davenport.

BIRNEY IMES JR. & FAMILY

c/o Columbus Television Inc.
 Box 271
 Columbus, MS 39703
 Phone: 601-327-4444

Ownership: Birney Imes Jr., Birney Imes III, Eugene B. Imes, Frank B. Imes, George S.

Imes, Nancy T. Imes & Stephen B. Imes, principals.

TV Stations (4):
 Mississippi: WCBI-TV, Columbus.
 New Hampshire: WMUR-TV, Manchester.
 Texas: 98.40% of KDBC-TV, El Paso.
 West Virginia: 92% of WBOY-TV, Clarksburg-Fairmont.

Radio Stations:
 Mississippi: WCBI(AM), Columbus.

Newspaper:
 Mississippi: The Commercial Dispatch, Columbus.

INDEPENDENT BROADCASTING CO.

Box 1716
 Springfield, MO 65805
 Phone: 417-862-1010

Officers:
 J. H. Cooper, pres.
 John O. Cooper, v.p.-asst. secy.-treas.
 Ellis Shook, v.p. & gen. mgr.
 Peter C. Charles, secy.
 William P. Sanford, asst. secy.
 Clyde Martin, asst. treas.

Ownership: J. H. Cooper, 49.62%; The Cooper Foundation, 49.62%; Peter C. Charles, 0.25%; Clyde Martin, 0.25%; William P. Sanford, 0.25%. CF ownership: James H. Cooper, 100%.

Represented (legal): Dempsey & Koplovitz.

TV Stations (1):
 Missouri: KOLR, Springfield.

INDEPENDENT COMMUNICATIONS INC.

2000 W. 42nd St.
 Sioux Falls, SD 57105
 Phone: 605-338-0017

Officers:
 Charles D. Poppen, pres.
 Richard T. DeVaney, v.p.
 Thomas J. Whalen, secy.-treas.

Ownership: Jerry Noonan, 7%; E. C. Stangland, 7%; Thomas J. Whalen, 1%; ELM Co., 21.70%; RiBob Co., 21.70%; Cal Neumeister, 17.90%; Charles D. Poppen, 8.70%; Richard T. DeVaney, 1.40%. ELM Co. & RiBob Co. ownership: James W. Eiman & Robert C. Eiman, gen. partners. Stangland owns KWA-AM-FM, Sheldon, IA.

TV Stations (2):
 South Dakota: KTTM, Huron; KTTW, Sioux Falls.

INTERCONTINENTAL TV GROUP INC.

12401 W. Olympic Blvd.
 Los Angeles, CA 90064
 Phone: 213-478-1818

Officer:
 Ray Beindorf, chief exec. officer

Ownership: Aliza Corp.; Equity Investors Inc., principals. AC ownership: Ray L. Beindorf, chmn.-secy. & Thomas Headley, pres.-treas.

Represented (legal): Leventhal, Senter & Lerman.

TV Stations (2):
 California: KSCI, San Bernardino-Los Angeles.
 Hawaii: KHAI-TV, Honolulu.

INTERNATIONAL BROADCASTING CORP.

Penthouse, Darlington Bldg.
 Rio Piedras, PR 00925
 Phones: 809-756-8700; 809-764-1077

Officers:
 Pedro Roman Collazo, pres.

TV Station Owners

Margarita Nazario, secy.-treas.
Ownership: Pedro Roman Collazo, 100%.
TV Stations (1):
 Puerto Rico: WSJU, San Juan.

Radio Stations:
 Puerto Rico: WVOZ-FM, Carolina.

IOWA STATE UNIVERSITY BROADCASTING CORP.

WOI-TV
 Ames, IA 50011
 Phone: 515-294-5555
 Fax: 515-294-8503

Officers:
 Robert G. Helmers, pres. & chief operating officer
 Don Wirth, chief financial officer
 John D. Shors, secy.
 Margaret S. Pickett, treas.

Represented (legal): Cohn & Marks.
TV Stations (1):
 Iowa: WOI-TV, Ames-Des Moines.

JAMESTOWN TV ASSOC.

401 W. Kirkpatrick St.
 Syracuse, NY 13250-0095
 Phone: 315-472-0200

Ownership: Craig L. Fox & George W. Kimble, gen. partners, 50% each.
TV Stations (1):
 New York: WTJA, Jamestown.

JEFFERSON-PILOT COMMUNICATIONS CO.

One Julian Price Place
 Charlotte, NC 28208
 Phone: 704-374-3500
 Fax: 704-374-3885

Officers:
 W. Roger Soles, chmn.
 William Blackwell, pres.
 Daniel McAlister, sr. v.p., media services & gen. counsel
 Edwin Conrad, sr. v.p., finance & administration

Ownership: Jefferson-Pilot Corp., 100%.
Represented (legal): Wiley, Rein & Fielding.
TV Stations (2):
 North Carolina: WBTV, Charlotte.
 Virginia: WWBT, Richmond.

Radio Stations:
 California: KSON-AM-FM, San Diego.
 Colorado: KYGO-AM-FM, Denver.
 Florida: WMRZ(AM) & WLFY(FM), Miami.
 Georgia: WQXQ(AM) & WSTR(FM), Atlanta-Smyrna.
 North Carolina: WBT-AM-FM, Charlotte.

Other Holdings:
 Services.

JET BROADCASTING CO. INC.

1635 Ash St.
 Erie, PA 16503
 Phone: 814-864-2400
 Fax: 814-868-3041

Officers:
 Myron Jones, chief exec. officer
 John Karzius, pres.

Ownership: Myron Jones, 75%; John Karzius, 25%. Myron Jones also controls WHOT-FM, Youngstown, OH.

Represented (legal): Reddy, Begley & Martin.

TV Stations (1):
 Pennsylvania: WJET-TV, Erie.

Radio Stations:
 Pennsylvania: WJET(FM), Erie.

JOVON BROADCASTING CORP.

18600 Oak Park Ave.
 Tinley Park, IL 60477
 Phone: 708-633-0001

Officers:
 Joseph A. Stroud, pres.
 Reginald Jones, chief operating officer
 Yvonne M. Stroud, secy.-treas.

Ownership: Joseph A. Stroud, 99%; Yvonne M. Stroud, 1%.

Represented (legal): Hogan & Hartson.

TV Stations (1):
 Indiana: WJYS, Hammond.

SAMUEL D. JUDAH SR.

823 E. Andrews
 Ozark, AL 36360
 Phone: 205-774-8000

TV Stations (1):
 Alabama: WDAU.

KADN BROADCASTING INC.

1500 Eraste Landry Rd.
 Lafayette, LA 70506
 Phone: 318-237-1500

Officers:
 Charles L. Chatelain, chief exec. officer
 Eddie Blanchard, chief operating officer
 John Redd, chief financial officer

Ownership: Charles H. Chatelain, 100%.
Represented (legal): Mullin, Rhyne, Emmons & Topel.

TV Stations (1):
 Louisiana: KADN, Lafayette.

KAMIN BCSTG. CO./LONGVIEW L.P.

Suite 202
 3301 Edloe
 Houston, TX 77027
 Phone: 713-621-9766
 Fax: 713-961-4917

Ownership: Lester Kamin, gen. partner, 0.50%; Kamin Bcstg. Co., gen. partner, 0.50%; Inwood Investors Partnership L.P., 99%. KBC ownership: Hazel Arnold, 18%; Mark Y. Kamin, 18%; L. Kamin Interests Ltd., 53%; others each with no more than 1%. LKIL ownership: Lester Kamin, gen. partner; Mark Y. Kamin, ltd. partner.

TV Stations (1):
 Texas: KFXK, Longview-Tyler.

KANSAS CITY YOUTH FOR CHRIST INC.

4715 Rainbow Blvd.
 Shawnee Mission, KS 66205
 Phone: 913-262-1700

Officer:
 Ronnie Metsker, exec. dir.

Ownership: Non-stock, non-profit corp.
Represented (legal): Wiley, Rein & Fielding.
TV Stations (1):
 Missouri: KYFC, Kansas City.

KAYU-TV PARTNERS LTD.

Box 8115
 S. 4600 Regal St.
 Spokane, WA 99203
 Phone: 509-448-2828
 Fax: 509-448-3815

Ownership: Robert J. Hamacher, gen. partner. Hamacher is also gen. partner of KCY-TV (LPTV permittee).

TV Stations (1):
 Washington: KAYU-TV, Spokane.
Other Holdings:
 LPTV.

KB MEDIA INC.

2433 N. Montana Ave.
 Helena, MT 59601
 Phone: 406-443-5050

Officers:
 John A. Radeck, pres.-dir.
 William H. Sanders, secy.-treas.-dir.
 Janice W. Radeck, asst. secy.-treas.-dir.

Ownership: John A. Radeck, 33.33%; William H. Sanders, 33.33%; Kenneth L. Bazzle, 33.33%. K. L. Bazzle, J. A. Radeck & W. H. Sanders have interest in licensee of KTVH Helena, MT. Sanders has interest in WTBS(TV) Atlanta, GA; WAFX(FM) Prattville, AL; KVFX(FM) Manteca, CA; WZAZ-FM Green Cove Springs & WZAZ(AM) Jacksonville, FL; WAXU(AM) & WTKT(FM) Georgetown, KY; WNOO(AM) Chattanooga & WFXS(FM) Soddy-Daisy, TN & Jones Intercable Inc. Bazzle has interest in WBTR(FM) Carrolton, GA; WAXU(AM) & WTKT(FM) Georgetown, KY.

TV Stations (1):
 Arizona: KSWT, Yuma.

KCIK-TV INC.

3100 N. Stanton St.
 El Paso, TX 79902
 Phone: 915-533-1414

Officers:
 John B. Mulderrig, pres. & chief exec. officer
 Lawrence J. Pepin, chief financial officer & programming dir.
 Donald R. Caparis, v.p. & gen. mgr
 Elizabeth Ann Mulderrig, secy.-treas.

Ownership: John Mulderrig, 82.50%; Donald R. Caparis, 10%; Daniel Sullivan, 7.50%.

Represented (legal): Robb & Henning.

TV Stations (1):
 Texas: KCIK, El Paso.

KCIT ACQUISITION CO.

3800 Call Field
 Wichita Falls, TX 76308
 Phone: 817-691-1808

Officers:
 Peter D'Acosta, pres.
 F. Lanham Lyne Jr., v.p.
 Charles R. Hart, secy.-treas.

Ownership: F. Lanham Lyne Jr., 50%; Martha Steed Lynn, 25%; Peter D'Acosta, 20%; Charles R. Hart, 5%. Peter D'Acosta, F. Lanham Lyne Jr. & Charles Hart have interest in BSP Bcstg. (see listing).

TV Stations (1):
 Texas: KCIT, Amarillo.

KELLY BROADCASTING CO.

3 Television Circle
 Sacramento, CA 95814-0794
 Phone: 916-444-7300
 Fax: 916-325-3711

Officers:
 Robert E. Kelly, partner & programming dir.
 Jon S. Kelly, partner
 James W. Porter, chief financial officer

Ownership: Kelly Television Co., 90%; Adams Trusts, 10%. KTC ownership: Robert E. Kelly, 47.65%; Jon S. Kelly, 47.65%; Christopher R. Kelly, 2.35%; Gregory G. Kelly, 2.35%.

Represented (legal): Koteen & Naftalin.

TV Stations (2):
 California: KCRA-TV, Sacramento.
 Washington: KCPQ, Tacoma-Seattle.

KFTY BCSTG. INC.

533 Mendocino Ave.
 Santa Rosa, CA 95401
 Phone: 707-526-5050
 Fax: 707-526-7429

Officers:
 Gary B. Heck, pres.
 Marsha K. Heck, exec. v.p. & gen. mgr.
 A. Huber Jr., dir., finance

Branch Office:
 410 Pacific Ave.
 San Francisco, CA
 Phone: 415-788-1930
 Fax: 415-791-1636

Ownership: Gary B. Heck, 80%; Marsha K. Heck, 20%.

TV Stations (1):
 California: KFTY, Santa Rosa.

KFVE JOINT VENTURE

530 W. O'Brien Dr.
 Agana, GU 96910

Officers:
 Lee Holmes, gen. mgr.
 Ron Chung, controller

Ownership: Ka'Ikena Lani TV Corp., 65%; Western Systems Inc., 35%. KLTC ownership: Lee M. Holmes, pres.-treas., 16%; Bryan L. Holmes, v.p., 31%; Ernie A. Galito, secy., 2%; Mark S. Holmes, asst. secy., 31%; Cynthia A. Char, dir., 3%; Joan S. Holmes, 16%; remainder undisclosed. WSI ownership: Lee M. Holmes, pres.-treas., 2.63%; Joan S. Holmes, secy., 31%; Joseph A. Stoll, v.p., 0.04%; William E. L. Gibson, 0.01%; remainder undisclosed.

TV Stations (1):
 Hawaii: KFVE, Honolulu.

KHQ INC.

Box 8088
 Spokane, WA 99203
 Phone: 509-448-6000

Officers:
 W. H. Cowles III, pres.
 Michael K. Nielsen, treas.

Ownership: Cowles Publishing Co.

TV Stations (1):
 Washington: KHQ-TV, Spokane.

Newspapers:
 Washington: Spokane Chronicle, Spokesman Review.

KICU INC.

1585 Schallenger Rd.
 San Jose, CA 95131
 Phone: 408-298-3636
 Fax: 408-993-0723

Officers:
 James H. Evers, pres.
 John W. DuBois, v.p.

Ownership: Ralph C. Wilson Industries Inc., 75%; William R. Hirshey Estate, 10%; James H. Evers, 6.25%; John H. DuBois, 6.25%; William S. Beeman, 2.50%. RCWII ownership: Ralph C. Wilson Jr. (see listing).

Represented (legal): Leventhal, Senter & Lerman.

TV Stations (1):
 California: KICU-TV, San Jose.

Other Holdings:
 TV translator.

KING BROADCASTING CO.

333 Dexter Ave. N
 Seattle, WA 98109
 Phone: 206-448-5555
 Fax: 206-448-1203

Officers:
 Steven A. Clifford, pres. & chief exec. officer
 Eric S. Bremner, pres., bcstg.
 Ed Hewson, pres., CATV
 Stan Mak, sr. v.p., radio

Suzanne Sorckes, v.p. & gen. counsel
 Stephen G. Welch, v.p., finance
 Joe Duffy, v.p., employe relations
 Ken Hermanson, v.p. & chief engineer,
 bcstg.
 Don Schlosser, v.p., acquisitions & develop-
 ment

Branch Office:
 News Bureau
 400 N. Capitol St. NW
 Suite 161
 Washington, DC 20001
 Phone: 202-737-4624
 George Snyder, bureau chief

Ownership: Priscilla B. Collins, 9.32%; Har-
 riet S. Bullitt, 9.32%; Josiah Collins Trust,
 9.12%; Dorothy S. Bullitt Estate, 8.67%;
 282 others.

Represented (legal): Fletcher, Heald &
 Hildreth.

TV Stations (7):
 Hawaii: KHBC-TV, Hilo; KHNL, Honolulu;
 KOGG, Wailuku.
 Idaho: KTVB, Boise.
 Oregon: KGW-TV, Portland.
 Washington: KING-TV, Seattle; KREM-TV,
 Spokane.

Radio Stations:
 California: KSFO(AM) & KYA(FM), San Fran-
 cisco.
 Oregon: KGW(AM) & KINK(FM), Portland.
 Washington: KING-AM-FM, Seattle.

Other Holdings:
 Cable, LPTV, TV translators.

KMTR INC.

Box 7308
 Eugene, OR 97401-0208
 Phone: 503-746-1600

Officers:
 Hugh E. Davis, chmn.
 Robert W. Davis, pres.
 Campbell T. Wilson, v.p.-asst. secy.
 Richard G. Picatti, secy.-treas.

Ownership: Robert A. Paisley, 17.28%; Hugh
 E. Davis, 15.85%; Lorraine M. Davis Trust,
 14.66%; Robert W. Davis, 8.43%; Robert
 W. Strausz, 7.24%; Lee Semon Jr., 7.21%;
 Eugene L. Shields, 5.40%; Richard G.
 Picatti, 5.25%; Donald S. Picatti, 5.25%;
 Campbell T. Wilson, 2.86%; C. Keith Riffe,
 2.78%; Sperry A. McNaughton, 2.65%;
 Lori Davis Campbell, 2.31%; James E.
 Davis, 2.31%; 3 others, each with less than
 1%.

Represented (legal): Haley, Bader & Potts.

TV Stations (2):
 Oregon: KMTZ, Coos Bay; KMTR, Eugene.
 Other Holdings:
 LPTV.

KMVT BROADCASTING INC.

1100 Blue Lakes N
 Twin Falls, ID 83301
 Phone: 208-733-1100

Ownership: Root Co., 100%. RC ownership:
 Chapman S. Root 1982 Living Trust,
 100%.

TV Stations (1):
 Idaho: KMVT, Twin Falls.

KNOXVILLE CH. 8 LTD. PARTNER- SHIP

Box 59088
 Knoxville, TN 37950
 Phone: 615-689-8000
 Fax: 615-689-9047

Ownership: Donald K. Bagwell, Ralph H.
 Boston, Lewis F. Cosby, Earl R. Taylor &
 Sue C. Walker, gen. partners, 1% each;
 South Central Communications Corp., ltd.

partner, 69%; Tennessee Telecorp Inc.,
 ltd. partnership, 25%. SCCC ownership:
 John D. Engelbrecht, 70%; Bettie A. En-
 gelbrecht, 30%. TTI ownership: Donald K.
 Bagwell, Ralph H. Boston, Lewis F. Cosby,
 Earl R. Taylor & Sue C. Walker, 20% each.

Represented (legal): McCampbell & Young,
 P.C.

TV Stations (1):
 Tennessee: WKXT-TV, Knoxville.

KOAM LTD. PARTNERSHIP

Box 659
 Hwy. 69 & Lawton Rd.
 Pittsburg, KS 66762
 Phone: 417-624-0233
 Fax: 417-624-3115

Officer:
 Donald J. Hicks, gen. mgr.

Branch Office:
 KOAM Joplin Studio
 745 Range Line
 Joplin, MO 64801
 Phone: 417-623-6111

Ownership: Sippican Broadcasting Inc.,
 38.75%; Shiretown Broadcasting Inc.,
 20%; Lincoln Broadcasting Inc., 18.75%;
 Taurus Broadcasting Inc., 12.50%; others,
 with no more than 10%. LBI ownership:
 Richard H. Churchill, principal. TBI owner-
 ship: William D. Collatos, principal.

Represented (legal): Latham & Watkins.

TV Stations (1):
 Kansas: KOAM-TV, Pittsburg-Joplin, Mis-
 souri.

KOINONIA BROADCASTING INC.

Box 2020
 Rte. 1
 Lexington, NC 27293
 Phone: 919-547-0020

Officers:
 Robert R. D'Andrea, chmn. & pres.
 William P. Register, v.p.
 Carolyn R. Register, secy.-treas.

Ownership: Non-profit, non-stock corp.
 Robert R. D'Andrea & William P. Register
 are on the board of directors of Christian
 Television Network (see listing).

Represented (legal): Gammon & Grange.

TV Stations (1):
 North Carolina: WEJC, Lexington.

KOPLAR COMMUNICATIONS INC.

4935 Lindell Blvd.
 St. Louis, MO 63108
 Phone: 314-367-7211

Officers:
 Edward J. (Ted) Koplar, pres.
 Raymond J. Schonbalk, exec. v.p., broad-
 casting
 Elliott Troshinsky, v.p. & gen. mgr., KRBK-TV
 Robert William Fulstone, v.p. & gen. mgr.,
 KPLR-TV

Ownership: Koplar Enterprises Inc., 100%.

Represented (legal): Koteen & Naftalin.

TV Stations (2):
 California: KRBK-TV, Sacramento-Stockton.
 Missouri: KPLR-TV, St. Louis.

KRYPTON BROADCASTING CORP.

3681 Prospect Dr.
 Riviera Beach, FL 33404
 Phone: 407-842-1558

Officers:
 C. E. Feltner Jr., chmn & pres.
 Dan Dayton, chief operating officer
 Al DeCuir, chief financial officer

Ownership: C. E. Feltner Jr., 100%.

TV Stations (3):
 Alabama: WABM, Birmingham.
 Florida: WTVX, Fort Pierce-Stuart-Vero
 Beach-Palm Beach; WNFT, Jacksonville.

K-SIX TELEVISION INC.

301 Artesian St.
 Corpus Christi, TX 78401
 Phone: 512-723-2923

Officers:
 Vann M. Kennedy, pres.
 Charles R. Manning, v.p.
 Cecil E. Burney, secy.
 Lillian R. Mahoney, treas.

Ownership: Corpus Christi Bcstg. Co. Inc.,
 54.20%; Vann M. Kennedy, 29%; Cecil E.
 Burney, 1.20%; Charles R. Manning,
 0.66%; 32 others each with less than 3%.

TV Stations (2):
 Texas: KZTV, Corpus Christi; KVTV, Laredo.

KSMS-TV ACQUISITION L.P.

No. 100
 606 Larchmont Blvd.
 Los Angeles, CA 90004
 Phone: 213-463-8615

Officers:
 Daniel D. Villanueva, chmn.
 James J. Villanueva, pres. & chief financial
 officer
 Robert H. Chappel, secy.

Ownership: VCF Management Co. Inc., 75%;
 Giles S. Attia, 12.50%; Joseph K. Green,
 12.50%. VCFMCI ownership: Daniel D. Vi-
 llanueva, chmn., 62.24%; James J. Vi-
 llanueva, pres. & chief financial officer,
 18.88%; Daniel L. Villanueva, 18.88%.

TV Stations (1):
 California: KSMS-TV, Salinas-Monterey.

KSWO-TV CO. INC.

Box 708
 Lawton, OK 73502
 Phone: 405-355-7000

Officers:
 R. H. Drewry, chief exec. officer
 Larry Patton, chief operating officer

Ownership: R. H. Drewry Group, 69%; T. R.
 Warkentin Estate, 15.50%; Edith Scott,
 15.50%. R. H. Drewry Group has cable &
 radio holdings.

TV Stations (1):
 Oklahoma: KSWO-TV, Lawton-Wichita Falls,
 Texas.

KT COMMUNICATIONS LTD. PART- NERSHIP III

Suite 830
 333 W. Wacker Dr.
 Chicago, IL 60606
 Phone: 513-263-2662

Ownership: KT Communications Ltd.
 Partnership, gen. partner; Alexandria
 Media Group Inc., gen. & ltd. partner; 900
 Communications Ltd. Partnership, gen. &
 ltd. partner. KTCLP ownership: KT Com-
 munications Inc., gen. partner; Alexandria
 Media Group Inc., ltd. partner; 900 Com-
 munications Ltd. Partnership, ltd. partner.
 KTCLP ownership: Roberto Raul Kogan,
 chmn.-chief exec. officer, 75%; David A.
 Tolliver, pres., 25%. AMGI ownership:
 Harry L. Brock, pres., 55%; John F.
 Larison, exec. v.p., 12.50%; Benton Bur-
 roughs Jr., v.p., 12.50%; Christopher A.
 Kidd, v.p.; Suzanne S. Brock, secy.-treas.,
 15%. 900 CLP ownership: NCLP Inc., gen.
 partner; 900 Partners Investment, ltd.
 partner; NC Partners Investments, ltd.
 partner. NCLPI ownership: Judd D. Malkin,

chmn.; Neil G. Bluhm, pres; Burton Glazov,
 v.p.

TV Stations (1):
 Ohio: WKEF, Dayton.

KTAL-TV INC.

3227 Summerhill Rd.
 Texarkana, TX
 Phone: 618-425-2422

Ownership: Walter E. Hussman Jr., trustee
 of Hussman Family Trusts, 100%.
 Hussman is principal of WEHCO Video
 Inc., with cable, publishing & common car-
 rier interests.

TV Stations (1):
 Louisiana: KTAL-TV, Shreveport-Texarkana,
 Texas.

Radio Stations:
 Arkansas: KAMD(AM) & KWEH(FM), Cam-
 den.
 Texas: KCMC(AM), Texarkana.

Newspapers:
 Arkansas: Camden News. Hussman family
 controls Wehco Media Inc., which controls
 Hot Springs Sentinel Record, El Dorado
 News-Times, Little Rock Arkansas
 Democrat, Magnolia Banner-News, Hope
 Star (25%), Texarkana Gazette.
 Texas: Jacksonville Progress (25%).

KTBS INC.

312 E. Kings Hwy.
 Shreveport, LA 71104
 Phone: 318-861-5800
 Fax: 318-862-9430

Officers:
 Edwin W. Wray, pres. & gen. mgr.
 A. Dale Beasley, chief financial officer
 George D. Wray, v.p.
 Lois Wray Rowe, v.p.

Ownership: E. Newton Wray Estate, 37.50%;
 Charles W. Wray Estate, 26.38%; George
 D. Wray Jr., 26.38%; Evelyn Wray Smith,
 4.16%; Lois Wray Rowe, 2.77%; Edwin N.
 Wray Jr., 2.77%.

TV Stations (1):
 Louisiana: KTBS-TV, Shreveport.

KTBY INC.

1840 S. Bragaw St.
 Suite 101
 Anchorage, AK 99508
 Phone: 907-274-0404

Officers:
 Ronald K. Bradley, chief exec. officer
 Sean M. Bradley, chief operating officer
 Peggy Bradley, chief financial officer

Ownership: Ronald K. Bradley, 100%.

TV Stations (1):
 Alaska: KTBY, Anchorage.

KTMA ACQUISITION CORP., DEBTOR- IN-POSSESSION

1640 Como Ave.
 St. Paul, MN 55108

Officers:
 Donald W. O'Connor, chief exec. officer
 Edward Herlihy, chief financial officer

Ownership: Donald W. O'Connor, voting
 stock, 50%; Edward Herlihy, voting stock,
 50%.

Represented (legal): Robbins, Miller, Kaplan
 & Cresci; Fisher, Wayland, Cooper &
 Leader.

TV Stations (1):
 Minnesota: KTMA-TV, Minneapolis-St. Paul.

KUSK INC.

3211 Tower Rd.
 Prescott, AZ 86301

TV Station Owners

Phone: 602-778-6770

Officers:

William H. Sauro, pres. & chief exec. officer
Mary Haines, chief financial officer
Richard C. Howe, v.p. & gen. mgr.

Ownership: William H. Sauro, 55.70%; Neighborhood TV Co., 30%; Allstate Insurance, 14.30%. NTVC ownership: Marshall M. Carpenter Jr., pres., 18.70%; William H. Sauro, v.p., 18.70%; Lyle Matler, treas., 18.60%; Aista & Co., 44%.

Represented (legal): Cohn & Marks.

TV Stations (1):

Arizona: KUSK, Prescott-Phoenix.

Other Holdings:

LPTV, TV Translator.

KUTV INC.

Box 30901
2185 South 3600 West
Salt Lake City, UT 84119
Phone: 801-973-3000

Officers:

George C. Hatch, chmn.
Jeffrey B. Hatch, pres. & gen. mgr.
John A. Kapitula, chief financial officer

Ownership: The Standard Corp., 80%; Communications Investment Corp., 20%. TSC ownership: The Hatch Family. CIC ownership: George C. Hatch, 50%; Wilda Gene Hatch, 50%. The Hatch's own licensees of KALL (AM) & KLCY-FM, Salt Lake City, UT & KVEL-AM-FM, Vernal, UT. The Standard Corp. owns the Ogden Standard Examiner.

Represented (legal): Haley, Bader & Potts.

TV Stations (1):

Utah: KUTV, Salt Lake City.

Other Holdings:

LPTV.

KVCT INC.

Suite 307
621 Moody
Galveston, TX 77550
Phone: 409-765-6086
Fax: 509-765-5088

Officer:

Gerald R. Proctor, chief exec. officer

Ownership: Jerianne Medley, 100%.

TV Stations (1):

Texas: KVCT, Victoria.

KVHP-TV PARTNERS

Suite 102
3638 Camino Del Rio N
San Diego, CA 92108

Ownership: Calcasieu Communications Inc., gen. partner, 5%; Donald R. Dombrow, ltd. partner, 37.90%; Michael S. Dillon, ltd. partner, 10.90%; Charles P. Muckenthaler, ltd. partner, 10.90%; Gary D. Hardesty, ltd. partner, 7.13%; Sol Gerber, ltd. partner, 5%; Bernard J. Kurtin, ltd. partner, 5%; Jon R. Kurtin, ltd. partner, 2%; TV 29 Assoc., ltd. partner, 16%.

TV Stations (1):

Louisiana: KVHP, Lake Charles.

KWTV BROADCASTING CO.

6700 American Plaza
Waco, TX 76712
Phone: 817-776-1330

Officer:

M. N. Bostick, chmn. & gen. mgr., KWTV Broadcasting

Ownership: LBJ Corp., 29.03%; M. N. Bostick, 12.46%; L. L. Sams & Sons, 12.45%; Robert Levy, 8.64%; Thomas D. Stribling, 7.97%; Hilton E. Howell Estate, 6.23%; W.

W. Callan Sr. Estate, 4.87%; George Chase & F. S. Chase, 4.49% jointly; Diana C. Braswell, 3.79%; W. Woody Callan Jr., 3.79%; Donald Howell & Donna Howell, 3.11% jointly.

Represented (legal): Cordon & Kelly.

TV Stations (2):

Texas: 50.0% of KBTX-TV, Bryan; KWTV-TV, Waco.

Radio Stations:

Texas: KWTV-AM-FM, Waco.

KXLI ACQUISITION L.P.

22727 176th St.
Big Lake, MN 55309
Phone: 612-263-8666

Officers:

Dale W. Lang, pres.-secy.
Richard P. Latora, v.p.-treas.

Ownership: KXLI Acquisition Corp., 100%. KXLIAC ownership: Dale W. Lang, 100%.

Represented (legal): Akin, Gump, Strauss, Hauer & Feld.

TV Stations (2):

Minnesota: KXLT-TV, Rochester; KXLI, St. Cloud.

KXRM PARTNERSHIP

Box 15815
Colorado Springs, CO 80935
Phone: 719-591-1121

Ownership: Z/L Media Corp., gen. partner, 50%; Edison Media Inc., gen. partner, 50%. Z/LMC ownership: Bernard C. Ziegler III, 35%; John V. Limbach, v.p. 10%; Bernard A. Ziegler, 20%; R. Joseph Fuchs, 15%; Jeffrey J. Ziegler, 10% & Richard J. Glaisner, 10%. EMI ownership: Larry Douglas, pres., 50%; Kim Carlson, v.p.-secy.-treas., 50%.

TV Stations (1):

Colorado: KXRM-TV, Colorado Springs.

LAMCO COMMUNICATIONS INC.

Suite 312
460 Market St.
Williamsport, PA 17701
Phone: 717-318-8891

Officers:

Andrew W. Stabler Jr., chmn.
Marshall R. Noecker, pres.
Robert J. Cunliffe Jr., v.p.
Howard J. Lamade Jr., v.p. & secy.
James H. Lamade, v.p. & treas.
Bernard G. Kolczynski, v.p., finance

Ownership: Howard J. Lamade Jr., 16.90%; James H. Lamade, 8.20%; Robert J. Lamade, 7.50%; Andrew W. Stabler Jr., 1.78%; Ralph R. Cranmer, 1.29%; Robert J. Cunliffe Jr., 0.82%; Ruth S. Mitchell, 0.75%; Marshall R. Noecker, 0.75%; Bernard G. Kolczynski, 0.23%; remainder publicly held.

Represented (legal): Koteen & Naftalin.

TV Stations (2):

Texas: KTXS-TV, Sweetwater-Abilene.
Virginia: WCYB-TV, Bristol-Kingsport-Johnson City, TN.

Radio Stations:

Pennsylvania: WLYC (AM) & WILQ (FM), Williamsport.

LANDMARK COMMUNICATIONS INC.

150 W. Brambleton Ave.
Norfolk, VA 23501
Phone: 804-446-2000

Officers:

Frank Batten, chmn.
John O. Wynne, pres.
Richard F. Barry, vice chmn.

Michael Eckert, pres., Broadcast & Video Enterprises.

Represented (legal): Hogan & Hartson.

TV Stations (1):

Nevada: KLAS-TV, Las Vegas.

Radio Stations:

Virginia: WTAR (AM) & WLTY (FM), Norfolk.

Newspapers:

Maryland: Owns 49.9% of Capital-Gazette Communications Inc. which publishes daily Annapolis Capital, Baltimore Magazine, Washingtonian Magazine.

North Carolina: Greensboro News and Record.

Virginia: The Virginian-Pilot (Norfolk), The Ledger-Star (Norfolk), Roanoke Times & World News.

National: Landmark Community Newspapers Inc., a wholly-owned subsidiary, publishes four community dailies, four tri-weeklies, seven semi-weeklies, twenty weeklies, seven specialty publications, thirty-one shoppers.

Other Holdings:

Magazine, publishing services.

T. B. LANFORD ESTATE

Box 951
605-11 Washington St.
Alexandria, LA 71301
Phone: 318-445-2456

Ownership: Tedford E. Kimbell & Mary Jane Harper, co-executors.

Represented (legal): Wiley, Rein & Fielding.

TV Stations (1):

Texas: KLST, San Angelo.

Radio Stations:

Louisiana: KALB (AM) & KZMZ (FM), Alexandria.

Broadcast Holdings:

55% of Lanford Telecasting Co. (see listing).

LANFORD TELECASTING CO. INC.

605-21 Washington St.
Alexandria, LA 71301
Phone: 318-445-2456

Officers:

Les Golmon, v.p. & gen. mgr.
Jimmy Fox, operations mgr.
Brenda Kaiser, comptroller-treas.

Ownership: T. B. Lanford Estate (see listing). Tedford E. Kimbell & Mary J. Harper, executors, 55%; Bill L. Fox, 29%; Sylvan Fox, 16%.

TV Stations (1):

Louisiana: KALB-TV, Alexandria.

LANSING 53 INC.

5815 S. Pennsylvania Ave.
Lansing, MI 48911
Phone: 517-394-5300

Ownership: Joel I. Ferguson, pres., 100%.

TV Stations (1):

Michigan: WLAI, Lansing.

Other Holdings:

LPTV.

LEE ENTERPRISES INC.

400 Putnam Bldg.
215 N. Main St.
Davenport, IA 52801-1924
Phone: 319-383-2193
Fax: 319-323-9608

Officers:

Lloyd G. Schermer, chmn. & dir.
Richard Gottlieb, pres., chief exec. officer & dir.

Michael Riley, v.p., finance, treas. & chief financial officer

Ronald Rickman, v.p., newspaper group & dir.

Robert Ross, v.p., new ventures
Gary N. Schmedding, v.p., bcstg.
Floyd Whellan, v.p., human resources & corporate planning

C. D. Waterman III, secy.

Richard P. Galligan, asst. secy.-treas.

Rance Crain, dir.

Harry Fischer Jr., dir.

J. P. Guerin, dir.

Charles E. Rickershauser Jr., dir.

Phyllis Sewell, dir.

Richard Sonnenfeldt, dir.

Mark Vittert, dir.

Represented (legal): Reed, Smith, Shaw & McClay.

TV Stations (7):

Arizona: KGUN, Tucson.

Hawaii: KGMD-TV, Hilo; KGMB, Honolulu; KGMV, Wailuku.

Nebraska: KMTV, Omaha.

Oregon: KOIN-TV, Portland.

West Virginia: WSAZ-TV, Huntington-Charleston.

Newspapers:

Illinois: Decatur Herald & Review, Kewanee Star-Courier, Southern Illinoisan (Carbondale).

Iowa: The Bettendorf News (weekly), Davenport Quad-City Times, Mason City Globe-Gazette, Muscatine Journal, Ottumwa Courier.

Minnesota: Winona Daily News.

Montana: Billings Gazette, Butte Montana Standard, Helena Independent Record, Missoulian (Missoula).

Nebraska: Lincoln Star.

North Dakota: The Bismarck Tribune, Farm & Ranch Guide (semi-monthly), Bismarck.

Oregon: Corvallis Gazette-Times.

South Dakota: Rapid City Journal.

Wisconsin: La Crosse Tribune, Madison Wisconsin State Journal, Racine Journal-Times.

Other Holdings:

Interest in New Mexico Bcstg. Co. Inc. (see listing).

LE SEA BROADCASTING CO.

Box 12
South Bend, IN 46624
Phone: 219-291-8200

Officers:

Lester Sumrall, chmn.
S. Sumrall, pres.
Peter Sumrall, v.p.
Louise M. Sumrall, secy.-treas.
Doug Garlinger, dir. of engineering

Ownership: David Sumrall, Lester Sumrall, Louise Sumrall, Peter Sumrall & Stephen Sumrall, 20% each.

TV Stations (7):

Colorado: KWHD, Castle Rock.

Hawaii: KWHH, Hilo; KWHE, Honolulu; KWHM, Wailuku (CP).

Indiana: WHMB-TV, Indianapolis; WHME-TV, South Bend.

Oklahoma: KWHB, Tulsa.

Wisconsin: WHKE, Kenosha.

Radio Stations:

Indiana: WHME-FM, South Bend.

Other Holdings:

Broadcast holdings: WHRI Noblesville, IN, shortwave operation; LPTV.

LEWIS BROADCASTING CORP.

Box 61268
10001 Abercorn
Savannah, GA 31420
Phone: 912-925-0022
Fax: 912-925-8626

Officers:
J. C. Lewis, chmn. & pres.
J. Fred Pierce, exec. v.p.
Ownership: J. C. Lewis Jr., 100%.
Represented (legal): Reed, Smith, Shaw & McClay.
TV Stations (3):
Georgia: WLTX, Columbus; WJCL, Savannah.
South Carolina: WLTX, Columbia.
Radio Stations:
Georgia: WJCL-FM, Savannah.
Mississippi: WZR(X)AM & WSTZ(FM), Vicksburg/Jackson.

LIBERTY BROADCAST CO.
1305 N. Airport Rd.
Cedar City, UT 84720
Phone: 801-586-5938

Officers:
Mike Golden, gen. mgr.
Buddy Valerius, chief engineer
Ron Maestri, program dir.
Ownership: Michael G. Golden, 50.50%.
Represented (legal): Arter & Hadden.
TV Stations (1):
Utah: KCCZ, Cedar City.

LIFE ANEW MINISTRIES
Box 1087
Madisonville, KY 42431

Officers:
John W. Stalls, pres.
John R. Price, v.p.
Rick Tomlinson, marketing & programming dir.
Linda M. Stalls, secy.-treas.
Ownership: Non-stock corp.
TV Stations (1):
Kentucky: WLCN, Madisonville.

LIN TELEVISION CORP.
1370 Ave. of the Americas
New York, NY 10019
Phone: 212-765-1902

Officers:
Gary R. Chapman, pres., TV group
Richard P. Verne, group v.p., radio
Robert S. Cecil, group v.p., cellular radio-telephone
Harold N. Spitz, v.p.
Mark M. Evans, v.p.
Ronald Graiff, v.p., engineering
Arnold S. Blauweiss, v.p., finance
David M. Naseman, v.p., general counsel & secy.
Michael Plouf, v.p., corporate development & treas.
Frank O'Neil, v.p.
Richard Rosenfeld, v.p.
James F. Saunders, v.p.
Daniel B. Stokes, corporate controller
Ownership: Publicly held.
Represented (legal): Wilmer, Cutler & Pickering.

TV Stations (8):
Illinois: WAND, Decatur.
Indiana: WANE-TV, Fort Wayne; WISH-TV, Indianapolis.
Michigan: WOTV, Grand Rapids-Kalamazoo.
Texas: KXAN-TV, Austin; KXAS-TV, Fort Worth-Dallas; KLNO, Llano.
Virginia: WAVY-TV, Portsmouth-Norfolk-Newport News.
Magazines:
Guest Informant.
Other Holdings:
LPTV, cellular radio.

LINCOLN BROADCASTING CO.
100 Valley Dr.
Brisbane, CA 94005
Phone: 415-468-2626
Fax: 415-467-7559
Officer:
Brian Holton, gen. mgr.
Ownership: Lincoln Television Inc., gen. partner; Lillian Lincoln & Lincoln Howell, ltd. partners.
Represented (legal): Miller & Holbrooke.
TV Stations (1):
California: KTSF, San Francisco.

LOCAL TELEVISION ASSOCIATES INC.
Box 2069
1 Television Place, Hwy. 70-E
Morehead City, NC 28557
Phone: 919-240-0888
Fax: 919-240-2028
Officers:
John W. Gainey III, pres.
Lockwood Phillips, v.p.
Frederick J. McCune, secy.-treas.
Ownership: John W. Gainey III, 18.54%; Frederick J. McCune, 17.54%; Ann T. Munden, 15.92%; Robert R. Hiker, 15%; William R. Rollins, 15%; Lockwood Phillips, 7%; Walter Phillips, 7%; Ramon N. Redford Jr., 4%.
Represented (legal): Fisher, Wayland, Cooper & Leader.

TV Stations (1):
North Carolina: WFXI, Morehead City.
Other Holdings:
LPTV.

LOCKE SUPPLY CO.
Box 26128
Oklahoma City, OK 73126
Phone: 405-631-9701

Officers:
Don J. Locke, pres.
Bill R. Weaver, v.p.
Wanda Locke, secy.-treas.
Ownership: Don J. Locke, 55%; Wanda Locke, 45%.
TV Stations (1):
Oklahoma: KSBI, Oklahoma City.

LONE STAR BROADCASTING INC.
5656 N. Jackson St.
Jacksonville, TX 75766
Phone: 214-586-5644

Officers:
J. B. Doherty, chmn. & chief exec. officer
Philip H. Hurley, pres. & gen. mgr.
James R. Somerford, chief financial officer
Ownership: TDH II Ltd., 40.60%; TDH Capital Corp., 20.30%; Atlantic Venture Partners, 15.40%; Meridian Venture Partners, 15.40%; Philip H. Hurley, 4.90%; John T. Gaston, 2.40%. TDHCC ownership: J. Mahlon Buck Jr., 30%; William C. Buck, 30%; Alexander K. Buck, 30%.
Represented (legal): Bishop, Cook, Purcell & Reynolds.

TV Stations (2):
Texas: KETK-TV, Jacksonville-Tyler-Longview; KLSB-TV, Nacogdoches.

THE LONG FAMILY PARTNERSHIP
526 Main Ave. SE
Hickory, NC 28601
Phone: 704-322-5115
Officers:
Thomas E. Long, chmn.
Jeffrey B. Long, chief operating officer

Ownership: Thomas E. S. Long, 26.01%; Roberta S. Long, 64.34%; Ella Lee Shuford, 0.97%.
Represented (legal): Walker, Bordelon, Hamlin, Theriot & Hardy.
TV Stations (1):
North Carolina: WHKY-TV, Hickory.
Radio Stations:
North Carolina: WHKY(AM), Hickory.

LOVE BROADCASTING CO.
Box 4596
Biloxi, MS 39535-4596
Phone: 601-896-1313

Officers:
John F. Hash, pres.
James S. Love III, v.p.
Aubrey L. Cullum, v.p.-treas.
Jo Love Little, v.p.-secy.
Mary E. McMillan, v.p.
Ownership: James S. Love III (see listing), 28.30%; Jo Love Little, 28.30%; Mary Etiza McMillan, 28.27%; John F. Hash, 6.28%; Aubrey L. Cullum, 6.25%; 5 others, 2.60% jointly. Cullum, Hash, Little & McMillan also have interest in Greenville Television Inc.
Represented (legal): Fletcher, Heald & Hildreth.
TV Stations (3):
Mississippi: WLOX-TV, Biloxi-Gulfport-Pascagoula.
Oregon: KDKF, Klamath Falls; KDRV, Medford.

JAMES S. LOVE III
Box 4596
Biloxi, MS 39535-4596
Phone: 601-896-1313

TV Stations (1):
Mississippi: WLOV-TV, Tupelo.
Broadcast Holdings:
28.3% of Love Broadcasting Co. (see listing).

MACON URBAN MINISTRIES
2525 Beech Ave.
Macon, GA 31204
Phone: 912-745-2366

Officers:
H. Reginald Broxton, pres.
J. Taylor Phillips, v.p.
Donald R. Wood, exec. dir. & gen. mgr.
Baxter Evans, treas.
William Exum, secy.
Ownership: Non-profit corp.
Represented (legal): McCabe & Allen.
TV Stations (1):
Georgia: WGNM, Macon.

MAINE BROADCASTING SYSTEM
One Congress Square
Portland, ME 04101

Officers:
Frederic L. Thompson, chmn. & pres.
Bruce C. McGorriell, exec. v.p. & chief exec. officer
Lew Colby, v.p. & gen. mgr.
Dale L. Eichorn, treas.
Ownership: Adeline B. Rines Trust, Mary R. Thompson & Randy R. Clark, trustees, 25.26%; Julie T. Fralich, 8.33%; Audrey T. Price, 8.33%; Benjamin M. Thompson, 8.33%; Frederic L. Thompson, 8.33%; Nathaniel B. Thompson, 8.33%; William B. Thompson, 8.33%; David M. Rines, 4.12%; Henry M. Rines, 4.12%; James P. Rines, 4.12%; Leona W. Rines, 4.12%; Marjorie W. Rines, 4.12%; Anne R. Stanley, 4.12%.
Represented (legal): Wilkinson, Barker, Knauer & Quinn.

TV Stations (3):
Iowa: KMEG, Sioux City.
Maine: WLBB-TV, Bangor; WCSH-TV, Portland.
Other Holdings:
LPTV.

MALRITE COMMUNICATIONS GROUP INC.
1200 Stabler Office Tower
Cleveland, OH 44115-1601
Phone: 216-781-3010

Officers:
Milton Maltz, chmn. & chief exec. officer
John C. Chaffee Jr., pres. & chief operating officer
Kevin A. Fight, v.p., finance & chief financial officer
Tom Bracanovich, v.p., engineering
John R. Wilson, treas.
Ownership: Milton Maltz, principal.
Represented (legal): Kaye, Scholer, Fierman, Hays & Handler; Benesch, Friedlander, Coplan & Aronoff.

TV Stations (3):
Florida: WFLX, West Palm Beach.
Ohio: WXX-TV, Cincinnati-Newport, Kentucky; 78.0% of WOIO, Shaker Heights-Cleveland.
Radio Stations:
California: KLAC(AM) & KZLA(FM), Los Angeles; KNEW(AM); Oakland; KSAN(FM), San Francisco.
Minnesota: WDGY(AM) & KEEY(FM), Minneapolis-St. Paul.
New Jersey: WHTZ(FM), Newark.
Ohio: WHK(AM) & WMMS(FM), Cleveland.
Pennsylvania: WEGX(FM), Philadelphia.

Other Holdings:
LPTV, program source.

MANSHIP STATIONS
Box 2906
1650 Highland Rd.
Baton Rouge, LA 70821
Phone: 504-387-2222
Fax: 504-336-2246

Officers:
Douglas L. Manship, chmn.
Richard F. Manship, pres.
Kim Kirkendoll, dir., finance
Denise Akers, dir., mktg.
Clyde Pierce, dir., engineering
Rocky Daboval, dir., sales
Ownership: Manship Family; Roy Dardenne; Frank Middleton Jr., principals.
Represented (legal): Cohn & Marks.

TV Stations (2):
Louisiana: WBRZ, Baton Rouge.
Texas: KRGV-TV, Weslaco.
Newspapers:
Louisiana: State Times & Morning Advocate (Baton Rouge).

MARANATHA BROADCASTING CO.
E. Rock Rd.
Allentown, PA 18103
Phone: 215-797-4530

Officer:
Richard C. Dean, pres.
Ownership: Richard C. Dean, 55%; Richard Reichard, 25%; Paul R. Britton, 7%; Richard Dean Sr., 7%; David G. Hinson, 5%.
TV Stations (1):
Pennsylvania: WFMZ-TV, Allentown.

MARSH MEDIA INC.
One Broadcast Center
Amarillo, TX 79101

TV Station Owners

Phone: 806-373-1787
Fax: 806-371-7329

Officers:
James R. McCormick, chmn. & chief operating officer

John Janeway, chief financial officer

Ownership: Stanley Marsh III, 51%; Michael C. Marsh, 30.25%; Tom F. Marsh Special Trust, 14.50%; Estelle M. Watlington, 1%.

Represented (legal): Wiley, Rein & Fielding.

TV Stations (5):

New Mexico: KVID-TV, Carlsbad; KVH-TV, Clovis.

Oklahoma: KVIJ-TV, Sayre.

Texas: KVII-TV, Amarillo; KVIA-TV, El Paso.

Other Holdings:

LPTV.

McALISTER TV ENTERPRISES INC.

Box 3790
Lubbock, TX 79452-3790
Phone: 806-745-2828

Officers:

Bob Nash, chmn. & chief exec. officer
A. C. Wimberly, chief operating officer
Don Garth, chief financial officer

Ownership: Bill B. McAlister Estate, Robert A. Nash, independent executor, 75%; Marjorie Thompson, 25%.

TV Stations (1):

Texas: KAMC, Lubbock.

CHARLES A. McFADDEN

900 Granby St.
Norfolk, VA 23510
Phone: 804-622-3333

Represented (legal): Gardner, Carton & Douglas; Clark & Stant (Virginia Beach, VA).

TV Stations (2):

New York: WSYT, Syracuse.
Virginia: WTVZ, Norfolk.

McGRAW-HILL BROADCASTING CO.

37th Floor
1221 Ave. of the Americas
New York, NY 10020
Phone: 212-512-6457
Fax: 212-512-2282

Officers:

Edward T. Reilly Jr., pres.
David W. Ingraham, sr. v.p., finance, planning & administration

Ownership: McGraw-Hill Inc., 100%.

Represented (legal): Koteen & Naftain.

TV Stations (4):

California: KERO-TV, Bakersfield; KGTV, San Diego.

Colorado: KMGH-TV, Denver.

Indiana: WR-TV, Indianapolis.

Other Holdings:

Book publishing.

McKINNON BROADCASTING CO.

Suite 2700
800 N. Shoreline Blvd.
Corpus Christi, TX 78401
Phone: 512-884-3300
Fax: 512-884-0718

Officers:

Michael D. McKinnon, chmn., pres. & chief exec. officer
Max Sklower, chief operating officer
James A. Gilbece, chief financial officer
Richard Large, engineering dir.

Represented (legal): Cohn & Marks.

TV Stations (3):

California: KUSI-TV, San Diego.

Texas: KBMT, Beaumont-Port Arthur; KIL, Corpus Christi.

Broadcast holdings:
McKinnon has interest in Austin Television.

MEDIA GENERAL INC.

Box C-32333
Richmond, VA 23293-0001
Phone: 804-649-6000

Officers:

J. Stewart Bryan, chmn., pres. & chief operating officer

Marshall Morton, sr. v.p.

David L. Jordan, sr. v.p.

Graham Woodlief, v.p.

Charles Ransom, treas.

A. J. Brent, secy. & gen. counsel

Represented (legal): Christian, Barton, Epps, Brent & Chappell.

Branch Office:

Media General Broadcast Group
801 E. Jackson St.
Tampa, FL 33602-4142
Phone: 813-221-5757

Officers:

James A. Zimmerman, v.p., operations & finance

L. William White, v.p. & gen. mgr., WFLA-TV

Joseph W. Evans III, v.p. & gen. mgr., WCBD-TV

Represented (legal): Holland & Knight.

TV Stations (3):

Florida: WJKS, Jacksonville; WFLA-TV, Tampa-St. Petersburg.

South Carolina: WCBD-TV, Charleston.

Newspapers:

Florida: Tampa Tribune.

New Jersey: Paterson News, Union City Dispatch.

North Carolina: Winston-Salem Journal, Twin City Sentinel, Journal Sentinel.

Virginia: Richmond Times-Dispatch & News Leader.

Other Holdings:

Cable.

MEDIA MANAGEMENT CORP.

13580 Braemar Dr.
Elm Grove, WI 53122-2509
Phone: 414-786-1851
Fax: 414-796-0573

Officers:

Steven Pruett, chmn.
Hal Protter, chief exec. officer
Sheldon Markoff, chief operating officer
Ownership: H. E. Potter & Sheldon Markoff, dirs.

Represented (legal): Leverthal, Senter & Lerman.

TV Stations (1):

New York: WWTI, Watertown.

MEREDITH CORP.

1716 Locust St.
Des Moines, IA 50336
Phone: 515-284-3717
Fax: 515-284-3331

Officers:

Robert A. Burnett, chmn.
Jack Rehm, pres. & chief exec. officer
Allen Sabbag, pres., Real Estate Group
Jeremy E. Lanigan, pres., Book Group
Leo R. Armatis, v.p., corporate relations
Thomas G. Fisher, v.p., gen. counsel & secy.
James F. Stack, v.p., finance
Larry D. Hartsook, corporate controller
Michael A. Sell, treas.

Broadcasting Group:

Philip A. Jones, pres.
Daniel L. Monroe, v.p., staff operations

Ervin Parthe, v.p., group dir. of program services

Cathy Creany, v.p. & gen. mgr., WTVH(TV)
Richard DeAngelis, v.p. & gen. mgr., KPHO-TV

John Rose, v.p. & gen. mgr., KCTV
Paul Viriciglio, v.p. & gen. mgr., WNEM-TV
Todd Holmes, v.p. & gen. mgr., KSEE(TV)

Norris Reichel, v.p. & gen. mgr., WOFL(TV)
Rusty Durante, v.p. & gen. mgr., KVVU-TV

Represented (legal): Haley, Bader & Potts.

TV Stations (7):

Arizona: KPHO-TV, Phoenix.

California: KSEE, Fresno.

Florida: WOFL, Orlando.

Michigan: WNEM-TV, Bay City-Saginaw-Flint.

Missouri: KCTV, Kansas City.

Nevada: KVVU-TV, Henderson-Las Vegas.

New York: WTVH, Syracuse.

Magazines:

Better Homes and Gardens, Ladies' Home Journal, Successful Farming, Metropolitan Home, Country Home, Sail, Wood, Midwest Living, Cross Stitch & Country Crafts.

Book publishing:

Better Homes and Garden books.

MERIDIAN BROADCASTING PARTNERSHIP

Box 5185
Meridian, MS 39301
Phone: 601-693-2933

Ownership: Honore A. LeBrun, pres. & gen. partner, 90%. LeBrun also has interest in Montgomery Alabama Channel 32 Operating L.P., licensee of WHOA-TV, Montgomery-Selma, AL.

Represented (legal): Reddy, Begley & Martin.

TV Stations (1):

Mississippi: WTZH, Meridian.

METRO PROGRAM NETWORK INC.

605 Boyson Rd. NE
Cedar Rapids, IA 52402
Phone: 319-378-1696

Ownership: Gerald Fitzgerald, 58%; remainder undisclosed.

TV Stations (1):

Iowa: KOCR, Cedar Rapids.

MEYER BROADCASTING CO.

200 N. 4th St.
Bismarck, ND 58501
Phone: 701-223-0900
Fax: 701-255-4921

Officers:

Judith Ekberg-Johnson, pres.

Marietta Ekberg, secy.

Ownership: Marietta M. Ekberg, 51%; William Ekberg, 11%; Judith E. Johnson, 7%.

Represented (legal): Hogan & Hartson.

TV Stations (4):

North Dakota: KFVR-TV, Bismarck; KQCD-TV, Dickinson; KMOT, Minot; KUMV-TV, Williston.

Radio Stations:

Montana: KYA(FM), Billings.
North Dakota: KFVR(AM) & KYYY(FM), Bismarck; KIZZ(FM), Minot.

Other Holdings:

Cable.

MFP INC.

One Parker St.
Lawrence, MA 01843
Phone: 508-975-3053

Officer:

Avi Nelson, pres.-treas.-secy.

Ownership: Avi Nelson, 31.90%; Richard Morley, 3.70%; Edward Harwood, 2.20%.

Represented (legal): Hopkins & Sutter.

TV Stations (1):

Massachusetts: WMFP, Lawrence.

MICHIANA TELECASTING CORP.

Box 1616
South Bend, IN 46634
Phone: 219-239-1616

Officers:

Bazil O'Hagan, pres. & gen. mgr.
John Hoover, controller
Gregory Giczi, v.p., operations
Harry Kevorkian, v.p. education & administration

Ownership: University of Notre Dame. Rev. E. William Beauchamp, C.S.C., secy.-treas.

Represented (legal): Peper, Martin, Jensen, Maichel & Hetlage.

TV Stations (1):

Indiana: WNDU-TV, South Bend.

Radio Stations:

Indiana: WNDU-AM-FM, South Bend.

Other Holdings:

Services.

MICRONESIA BROADCASTING CORP.

Box 368
Agana, GU 96910

Officers:

Thomas J. M. Calvo, chmn.
Joseph Waechter, vice chmn.
Eduardo M. Calvo, secy.
Joe Rivera, treas.

Jonathan M. Denight, gen. mgr.

Patricia Clymer, asst. gen. mgr.

Dean Reed, engineering dir.

Ownership: Micronesia Bcstg. Corp., 100%. MBC ownership: Calvo Enterprises Inc. & Air Micronesia Inc., 100% jointly. CEI ownership: Paul M. Calvo, pres.-trustee, 33%; Edward M. Calvo, v.p.-trustee, 33%; Thomas J. M. Calvo, v.p.-trustee, 33%. AMI ownership: Larry L. Hillblom, pres.-chief exec. officer & Manuel T. Tenorio, chmn.-v.p., percentages undisclosed.

Represented (legal): Reed, Shaw, Smith & McClay.

TV Stations (1):

Guam: KUAM-TV, Agana.

Radio Stations:

Guam: KUAM-AM-FM, Agana.

MIDCONTINENT MEDIA INC.

Foshay Tower
Suite 1000
Minneapolis, MN 55402
Phone: 612-332-8824

Officers:

Joseph L. Floyd, chmn. emeritus
Edmund R. Ruben, chmn. emeritus
N. L. Bentson, chmn, pres. & chief exec. officer

Joseph H. Floyd, exec. v.p. & chief operating officer

Gregory C. Anderson, chief financial officer
Mark Niblick, v.p., corp. development & gen. counsel

David Martin, v.p., radio

Deb Brown, mktg. & programming dir.

Rick Reed, engineering dir.

Ownership: N. L. Bentson, 32.90%; Edmund R. Ruben, 32.90%; Joseph L. Floyd, 29.80%; Joseph H. Floyd, 3.20%; Gregory C. Anderson, 0.40%; J. D. Martin, 0.40%; Mark S. Niblick, 0.40%.

Represented (legal): Dow, Lohnes & Albertson.

Midcontinent Television of South Dakota

501 S. Phillips Ave.
Sioux Falls, SD 57102
Phone: 605-336-1100
Fax: 605-334-3447

Officers:
N. L. Bertson, pres. & chief exec. officer
Joseph H. Floyd, exec. v.p., chief operating officer & secy.

Gregory C. Anderson, chief financial officer
Ownership: Midcontinent Media Inc.

Represented (legal): Dow, Lohnes & Albertson.

TV Stations (4):
South Dakota: KDLO-TV, Florence-Water-town; KCLO-TV, Rapid City; KPLO-TV, Reliance; KELO-TV, Sioux Falls.

Radio Stations:
Kansas: KXLK(FM), Haysville; KFH(AM), Wichita.

Minnesota: KDWB-AM-FM, Minneapolis.
South Dakota: KELO-AM-FM, Sioux Falls; KPLO-FM, Reliance, KDLO-FM, Water-town.

Wisconsin: WTSO(AM) & WZEE(FM), Madison.

Other Holdings:
Cable, common carrier, services.

MIDWEST COMMUNICATIONS INC.

90 S. 11th St.
Minneapolis, MN 55403
Phone: 612-330-2400
Fax: 612-330-2603

Officers:
Joseph Murphy, chmn.
James M. Rupp, pres. & chief exec. officer
Everett Klosterman, v.p. & chief financial officer

Bob McGann, v.p. & gen. mgr., WCCO-TV/KCCO-TV/KCCW-TV

Represented (legal): Rosenman & Colin (WCCO-TV); Koteen & Naftalin (WFRV-TV).

TV Stations (5):
Michigan: WJMN-TV, Escanaba.
Minnesota: KCCO-TV, Alexandria; WCCO-TV, Minneapolis-St. Paul; KCCW-TV, Walker.

Wisconsin: WFRV-TV, Green Bay.

Radio Stations:
Minnesota: WCCO(AM) & WLTE(FM), Minneapolis-St. Paul.
Sale to CBS Inc. pends.

Broadcast Holdings:
Midwest Cable & Satellite Inc., Midwest Sports Channel.

MIDWEST TELEVISION INC.

509 S. Neil St.
Champaign, IL 61820
Phone: 217-356-8333

Officers:
August C. Meyer, chmn.
August C. Meyer Jr., pres.
Robert L. Myers, exec. v.p.
Jack B. Everette, exec. v.p. & treas.
Karen H. Meyer, v.p.-secy.
Guy F. Main, exec. v.p.
Paul Palmer, v.p.

Ownership: August C. Meyer Jr., 51.40%; Clara R. Meyer Estate, 25.42%; August C. Meyer, 23.17%.

Represented (legal): Covington & Burling.

TV Stations (4):
California: KFMB-TV, San Diego.

Illinois: WCIA, Champaign; WMBD-TV, Peoria; WCFN, Springfield.

Radio Stations:
Illinois: WMBD(AM) & WKZW(FM), Peoria.
California: KFMB-AM-FM, San Diego.

MILLER BROADCASTING CO.

1800 Broadway
Eureka, CA 95501
Phone: 707-443-3061

Officers:
Ronald W. Miller, pres.-secy.
Pattison J. Christensen, v.p.

Ownership: Ronald W. Miller, 95%; Pattison J. Christensen, 5%.

TV Stations (1):
California: KVQ-TV, Eureka.

MILLER BROADCASTING INC.

Box 66
Hwy. 56 at 1st St.
Baldwin, KS 66006
Phone: 913-594-3086
Fax: 913-594-3080

Officers:
Monte Miller, pres.
Gary Krohe, engineering dir.
Doris J. Miller, secy.-treas.

Ownership: Monte Miller & Doris J. Miller, 25.50% each; Willard W. Garvey revocable trust, 49%.

Represented (legal): Haley, Bader & Potts.

TV Stations (1):
Kansas: KMCI, Lawrence.

Newspapers:
Kansas: The Baldwin Ledger.

THE CURATORS OF THE UNIVERSITY OF MISSOURI

Hwy. 63 S
Columbia, MO 65201
Phone: 314-442-1122

Officers:
Thomas R. Gray, gen. mgr.
Gloria Britt, chief financial officer

Represented (legal): Fisher, Wayland, Cooper & Leader.

TV Stations (1):
Missouri: KOMU-TV, Columbia.

Other Holdings:
LPTV.

ML MEDIA PARTNERS L.P./MEDIA MANAGEMENT PARTNERS

No. 2
55 Old Post Rd.
Greenwich, CT 06830-6074
Phone: 203-622-0006

Officers:
I. Martin Pompadur, chmn.-pres.
Frederick J. C. Butler, sr. v.p.
Elizabeth McNey Yates, sr. v.p.
Richard S. Kantor, chief financial officer

Ownership: Publicly held ltd. partnership.

Represented (legal): Wiley, Rein & Fielding.

TV Stations (2):
Illinois: WREX-TV, Rockford.
Louisiana: KATC, Lafayette.

Cable Holdings: Multivision Cable TV Corp.

Radio Stations:
California: KORQ(AM) & KEZY(FM), Anaheim.

Connecticut: WICC(AM), Bridgeport, WEBE (FM), Westport.
Indiana: WPIX-AM-FM, Indianapolis.
Ohio: WQAL(FM), Cleveland.
Virginia: WMDN(FM), Portsmouth.
Puerto Rico: 50% of WFD(FM), Rio Piedras; 50% of WUNO(AM), San Juan.

Other Holdings:
Broadcast holdings: 41% of TCS Television Partners (see listing).

MOHAWK VALLEY BROADCASTING INC.

c/o WFXV
Greenfield Rd.
Rome, NY 13440
Phone: 315-337-3300

Ownership: Craig L. Fox, 37.50%; Kevin O'Kane, 37.50%; John F. Bunkfeldt, 25%.
See listing for Craig Fox.

TV Stations (1):
New York: WFXV, Utica.

MONITOR TELEVISION INC.

1660 Soldiers Field Rd.
Boston, MA 02135
Phone: 617-782-7110

Officers:
John H. Hoagland Jr., chmn. & chief exec. officer
Sidney Topol, vice chmn.

Netty Douglass, chief operating officer & programming dir.
Donald Bowersock, chief financial officer
David D. Hohle, mktg. dir.

Matt Adams, engineering dir.

Ownership: Christian Science Monitor Syndicate, 100%.

TV Stations (1):
Massachusetts: WQTV, Boston.

Newspapers:
National: Christian Science Monitor.

Other Holdings:
Radio holdings: Shortwave radio station.
Program source: The Monitor Channel—24 hour basic cable service.

MONTGOMERY ALABAMA CH. 32 OPERATING LTD. PARTNERSHIP.

Box 3236
Montgomery, AL 36193
Phone: 205-272-5331
Fax: 205-271-6348

Officers:
Louis Frey, chmn.
H. A. Le Brun III, chief operating officer
Michael Sanders, chief financial officer

Branch Office:
200 E. Carolina Ave.
Apt. 202
Winter Park, FL 32789
Phone: 407-740-8388

Ownership: Frey Communications South Inc., gen. partner, 40%; Montgomery TV 32 Investors Ltd., ltd. partner, 60%. FCSI ownership: Louis Frey, chmn.; Michael Sanders, exec. v.p.; Honore A. LeBrun, v.p. & chief operating officer. Louis Frey also has interest in WTXL-TV, Tallahassee, FL. Honore LeBrun also has interest in Meridian Broadcasting Partnership, licensee of WTZH, Meridian, MS.

Ownership: Frey Communications South Inc. Louis Frey also has interest in WTXL-TV, Tallahassee, FL. Honore LeBrun also has interest in Meridian Broadcasting Partnership, licensee of WTZH, Meridian, MS.

Represented (legal): Lowndes, Drosdick, Doster, Kantor & Reed.

TV Stations (1):
Alabama: WFOA-TV, Montgomery-Selma.

MORGAN MURPHY STATIONS

7025 Raymond Rd.
Madison, WI 53719
Phone: 608-271-4321
Fax: 608-271-1709

Officers:

John B. Murphy, pres.
Elizabeth Murphy Burns, pres., broadcast group & v.p., Evening Telegram & George A. Nelson, v.p., administration & finance; treas., Evening Telegram Co.

Ownership: Evening Telegram Co.

Represented (legal): Brown, Finn & Nietert, Chartered.

TV Stations (5):
North Dakota: KTHI-TV, Fargo-Grand Forks.
Washington: KVEW, Kennewick-Pasco-Richland; KXLY-TV, Spokane; KAPP, Yakima.

Wisconsin: WISC-TV, Madison.

Radio Stations:
Washington: KXLY-AM-FM, Spokane.

Newspapers:
Minnesota: Hibbing Daily Tribune, Virginia Mesabi Daily News.

Wisconsin: Ashland Daily Press, Superior Evening Telegram.

Other Holdings:
LPTV.

MORRIS NETWORK INC.

27 Abercorn St.
Savannah, GA 31412
Phone: 912-745-4141

Officers:
H. Dean Hinson, pres.
H. Edward Brooks Jr., v.p.
Alden Maier, v.p.
Miriam Potter, v.p.-secy.
J. Wiley Ellis, asst. secy.

Ownership: Charles H. Morris; Alden M. Maier.

Represented (legal): Fletcher, Heald & Hildreth.

TV Stations (4):
Alabama: WDHN, Dothan.
Arkansas: KARK-TV, Little Rock.
Georgia: WMGT, Macon; WVGA, Valdosta.

Newspapers:
California: Morning Press (Vista) Newspapers published by Morris Newspaper Corp., Manteca Bulletin, Newhall Signal, Sun Litho (Van Nuys).

Florida: De Land Sun News, Jacksonville Journal, Florida Times Union.

Georgia: Statesboro Herald, The Webworks (Atlanta), Coastal Courier (Hinesville), Savannah Penny-Savers.

Kansas: Great Bend Tribune.
South Carolina: Camden Chronicle, Florence News & Shopper.

Tennessee: Franklin Review-Appeal, Southern Standard (McMinnville), Murfreesboro Daily News-Journal.

MOUNT MANSFIELD TELEVISION INC.

Joy Dr.
South Burlington, VT 05403
Phone: 802-658-6300

Ownership: S. T. Martin, pres., 61.75%.

TV Stations (1):
Vermont: WCAX-TV, Burlington.

MT COMMUNICATIONS INC.

300 Peabody St.
Nashville, TN 37210
Phone: 615-256-3030
Fax: 615-244-7442; 615-244-3921.

Officers:
Michael P. Thompson, pres.-treas.
James Warner, chief operating officer
Curt Bertsch, chief financial officer
Larry Young, mktg. dir.
Linda Murlatt, programming dir.
Ray McInturff, engineering dir.

TV Station Owners

Ownership: Michael P. Thompson, 100%.
Represented (legal): Wiley, Rein & Fielding.
TV Stations (4):
Tennessee: WEMT, Greenville; WMTU, Jackson; WLMT, Memphis; WXMT, Nashville.

MULTIMEDIA INC.

Box 1688
Greenville, SC 29602
Phone: 803-298-4373
Officers:
Wilson C. Wearn, chmn. emeritus
Walter E. Bartlett, chmn., pres. & chief exec. officer
Donald D. Sbarra, sr. v.p. & pres., Multimedia Cablevision Co.
William L. Bolster, v.p. & pres., Multimedia Bcstg. Co.
Robert Turner, v.p. & pres., Multimedia Entertainment
Thomas L. Magaha, v.p. & controller
William Mebane, v.p. & pres., Multimedia Newspaper Co.
Elizabeth Mills, v.p., corporate communications
William Grimes, v.p., corporate group exec.
Robert Hamby, treas. & chief financial officer
David L. Freeman, secy.
Thelma M. Anderson, asst. secy.
James T. Lyrnagh, consultant

Branch Office:
Multimedia Broadcasting Co.
1000 Market St.
St. Louis, MO 63101
Phone: 314-444-5265

Officers:
William L. Grimes, interim pres.
Greg Anderson, exec. v.p., radio
James M. Hart, v.p.
Gary Robinson, v.p.
Don McGouirk, v.p.
Dennis Demichele, v.p.
Jack Sabella, v.p.
Pat Servodidio, v.p.
Eugene Hill, v.p., engineering
Leeann Lewis, v.p.
Fred Lohman, controller
David Fleming, v.p. & gen. counsel

Represented (legal): Dow, Lohnes & Albertson.

TV Stations (5):
Georgia: WMAZ-TV, Macon.
Missouri: KSDK, St. Louis.
Ohio: WLWT, Cincinnati; 51% of WKYC-TV, Cleveland.
Tennessee: WBIR-TV, Knoxville.

Radio Stations:
Georgia: WMAZ(AM) & WAYS(FM), Macon.
Louisiana: KEEL(AM) & KITT(FM), Shreveport.
South Carolina: WFBC-AM-FM, Greenville; WORD(AM), Spartanburg.
Wisconsin: WEZW(FM), Wauwatosa (Milwaukee).

Newspapers:
Alabama: Alabama Journal & Montgomery Advertiser.
Arkansas: Baxter Bulletin (Mountain Home).
Georgia: Moultrie Observer.
North Carolina: Asheville Citizen-Times.
Ohio: Gallipolis Daily Tribune, Pomeroy Daily Sentinel, Sunday Times-Sentinel.
South Carolina: Greenville News & Piedmont.
Tennessee: Clarksville Leaf Chronicle.
Virginia: Staunton Daily News-Leader, Staunton News-Leader.
West Virginia: Point Pleasant Register.
National: 49 non-daily newspapers.
Other Holdings:
Cable.

MULTI-MEDIA TELEVISION INC.

Box 2556
San Juan, PR 00936-2556
Phone: 809-766-0024

Officers:
Maria E. Rivera, chmn.
Franklin D. Lopez, pres.
Vilma Diaz, v.p.
Mary D'Reilly-Lopez, secy.-treas.

Ownership: Maria E. Rivera, 100%.

TV Stations (1):
Puerto Rico: WKPV, Ponce; WSJN-TV, San Juan.

MARK NALBONE, RECEIVER

2332 Breck Ave.
Casper, WY 82601
Phone: 307-577-5923

TV Stations (1):
Wyoming: KFNB, Casper; KLWY, Cheyenne (CP).

NARRAGANSETT TELEVISION L.P.

900 Fleet Center
50 Kennedy Plaza
Providence, RI 02903
Phone: 401-751-1000

Officers:
Gregory A. Barber, co-chmn.
Jonathan M. Nelson, co-chmn. & pres.
Jack Welsby, chief financial officer
Bob Finke, v.p. & gen. mgr., WPRI-TV
Chris Pike, v.p. & gen. mgr., WTKR-TV

Ownership: Narragansett Capital Partners, 100%. NCP ownership: Gregory P. Barber & Jonathan M. Nelson, gen. partners.

TV Stations (2):
Rhode Island: WPRI-TV, Providence.
Virginia: WTKR-TV, Norfolk.

Cable Holdings: Has investments in cable systems in the U.S.

Radio Stations:
Louisiana: WYNK-AM-FM, Baton Rouge.
Nebraska: KEZD-AM-FM, Omaha.
Oklahoma: KAYI-FM, Muskogee.

Newspapers:
Kansas: Baxter Springs Citizen (bi-weekly).
Michigan: Cassopolis Vigilant (weekly), Dowagiac Daily News/Leader, Edwardsburg Argus (weekly), Niles Daily Star/Leader.
Oklahoma: Miami News-Record.

Texas: Alice Echo-News, Brown County Gazette (weekly), Brownwood Bulletin, Dublin Progress (weekly), Early American (weekly), Hico News (weekly), Marlin Democrat (bi-weekly), Santa Anna News (weekly), Stephenville Empire-Tribune, Waxahachie Daily Light.

Other Holdings:
Publishes six free papers in Michigan, Oklahoma & Texas.

NATIONAL BROADCASTING CO.

Room 1420
30 Rockefeller Plaza
New York, NY 10012
Phone: 212-664-4444

Officers:
John Welch, chmn.
Robert C. Wright, pres. & chief exec. officer
Pierson Mapes, pres., TV network
Albert Jerome, pres., TV stations
Thomas Rogers, pres., NBC Cable
Albert Barber, pres., CNBC
Bob Blackmore, exec. v.p., TV network
Larry Hoffner, exec. v.p., network sales
John Damiano, sr. v.p., affiliate relations
Duffy Sasser II, v.p., TV station operations & technical services

Branch Office:
1825 K St. NW
Washington, DC 20006
Phone: 202-885-4015

Ownership: General Electric Co., 100%.
General Electric Co. is also owner of General Electric Capital Corp. (see listing).

Ownership: General Electric Co.—General Electric Co. is also owner of General Electric Capital Corp. (see listing)

TV Stations (7):
California: KNBC-TV, Los Angeles.
Colorado: KCNC-TV, Denver.
District of Columbia: WRC-TV, Washington.
Florida: WTVJ, Miami-Fort Lauderdale.
Illinois: WMAQ-TV, Chicago.
New York: WNBC-TV, New York.
Ohio: 49% of WKYC-TV, Cleveland.

Other Holdings:
Program source: NBC Entertainment, NBC Productions.

Satellite programming: CNBC (Consumer News & Business Channel), 50% of Bravo, 50% of SportsChannel America, 25% of American Movie Classics, 24% of Arts & Entertainment, 17% of Court TV, Rainbow Program Enterprises.

NATIONAL MINORITY TV INC.

Box C-11949
Santa Ana, CA 92711
Phone: 714-665-2113

Officers:
Paul F. Crouch, pres.
Philip Aguilar, v.p.
P. Jane Duff, asst. secy.

Ownership: Non-profit organization. Paul F. Crouch, principal.

Represented (legal): May & Dunne.

TV Stations (1):
Oregon: KNMT, Portland.
Other Holdings:
LPTV.

NATIONWIDE COMMUNICATIONS INC.

One Nationwide Plaza
Columbus, OH 43216
Phone: 614-249-7676
Fax: 614-249-6995

Officers:
Steve Berger, pres.
Benjamin McKeel, v.p., television
Mickey Franko, v.p., radio
Willard Hoyt, v.p. & treas.
Don Watkins, v.p., engineering
Patricia L. Glassburn, asst. treas.

Ownership: Nationwide Mutual Insurance Co.

Represented (legal): Fletcher, Heald & Hildreth.

TV Stations (4):
Minnesota: KJTN-TV, Minneapolis-St. Paul.
Tennessee: WATE-TV, Knoxville.
Virginia: WRIC-TV, Richmond-Petersburg.
Wisconsin: WBAY-TV, Green Bay.

Radio Stations:
Arizona: KVRY-FM, Mesa; KNST(AM) & KRQQ(FM), Tucson.
California: KZAP(FM), Sacramento.
Florida: WOMX-AM-FM, Orlando.
Maryland: WPOC(FM), Baltimore.
Nevada: KLUC-AM-FM, Las Vegas.
Ohio: WGAR-FM, Cleveland; WNCI(FM), Columbus.
Texas: KDMX(FM), Dallas; KHMX(FM), Houston.
Washington: KISW(FM), Seattle-Tacoma.

Other Holdings:
SMATV: EagleVision Inc., Houston, TX.

NEBRASKA TELEVISION CORP.

Box 578
Hastings, NE 68902

Officers:
John T. Benson, v.p. & gen. mgr.
William Connolly, secy.-treas.
Doris Sanford, chief financial officer

Ownership: Seaton Publishing, 62.40%; Gladys D. Seaton, 5.10%; Radio KHAS Hastings, 4.07%; Richard Spady Trust, 2.05%; Richard J. Spady, 1.09%; over 100 other stockholders, each with less than 2%.

Represented (legal): Dow, Lohnes & Albertson.

TV Stations (1):
Nebraska: KHAS-TV, Hastings.

Radio Stations:
Kansas: KHAS(AM), Hastings; KMAN(AM) & KMKF(FM), Manhattan; Seaton Group owns KGGF(AM), Coffeyville.
Texas: KFYO(AM), Lubbock.

Newspapers:
Kansas: Manhattan Mercury-Chronicle, Winfield Courier.
Nebraska: Alliance Times-Herald, Hastings Tribune.
South Dakota: Deadwood Pioneer-Times, Lead Call.
Wyoming: Sheridan Press.

NEPSK INC.

119 Tree Farm Rd.
Pittsburgh, PA 15238
Phone: 412-967-0792

Officer:
Peter P. Kozlowski, v.p.-secy.-treas.

Ownership: Peter P. Kozlowski, 80%; Norman W. Johnson, 20%.

TV Stations (1):
Maine: WAGM-TV, Presque Isle.

ROGER A. NEUHOFF

5454 Wisconsin Ave.
Chevy Chase, MD 20815
Phone: 212-652-8985

TV Stations (1):
Missouri: KODE-TV, Joplin.

NEW ENGLAND TELEVISION CORP.

Government Center
Boston, MA 02114
Phone: 617-725-0777

Officer:
Philip C. Haughey, v.p.

Ownership: Paul F. Beatty, custodial voting trustee for David G. Mugar, 56.01%; Robert Kraft, 11.59%; Philip C. Haughey, 1.01%; others, each with less than 1%.

TV Stations (1):
Massachusetts: WHDH-TV, Boston.
Radio Stations:
Massachusetts: WHDH(AM), Boston.

NEW LIFE EVANGELISTIC CENTER INC.

1411 Locust St.
St. Louis, MO 63103
Phone: 314-436-2424

Officers:
Rev. Larry Rice, pres.
Rev. Ray Redlich, v.p.
Rev. Ken Klingerman, secy.-treas.

Ownership: Non-profit corp.

TV Stations (2):
Missouri: KNLJ, Jefferson City; KNLC, St. Louis.

NEW MEXICO BROADCASTING CO. INC.

Box 1294
13 Broadcast Plaza SW
Albuquerque, NM 87104
Phone: 505-243-2285

Officers:
Margaret Ann Hebenstreit, chmn. & chief exec. officer

Andrew Hebenstreit, chief operating officer
Dorina Bergman, chief financial officer

Ownership: Margaret A. Hebenstreit, 58.37%; Lee Enterprises Inc., 41.63% (see listing). Lee Enterprises is acquiring M. Hebenstreit's interest.

TV Stations (2):
New Mexico: KGGM-TV, Albuquerque; KBM-TV, Roswell.

THE NEW YORK TIMES CO.

229 W. 43rd St.
New York, NY 10036
Phone: 212-556-1234

Officers:
Arthur Ochs Sulzberger, chmn.
Walter E. Mattson, pres.
David L. Gorham, sr. v.p.
Benjamin Handelman, sr. v.p.
John D. Pomfret, sr. v.p.
Michael E. Ryan, sr. v.p.
Guy T. Garrett, v.p.
Solomon B. Watson IV, secy.
Denise K. Fletcher, treas.
Frank R. Gatti, controller
John R. Harrison, v.p. & pres., regional newspaper group

William T. Kerr, v.p. & pres., magazine group
Frank Roberts, pres., bcstg. group

Represented (legal): Koteen & Naftalin.

TV Stations (5):
Alabama: WHNT-TV, Huntsville.
Arkansas: KFSS-TV, Fort Smith.
Illinois: WQAD-TV, Moline.
Pennsylvania: WNBP-TV, Scranton & Wilkes-Barre.
Tennessee: WREG-TV, Memphis.

Radio Stations:
New York: WQXR-AM-FM, New York.

Newspapers:
Alabama: Florence Times, Gadsden Times, Tuscaloosa News.

California: Santa Rosa Press Democrat, Santa Barbara News-Press.

Florida: Avon Park Sun, Fernandina Beach News-Leader, Gainesville Sun, Lake City Reporter, Lakeland Ledger, Leesburg Commercial, Marco Island Eagle, Ocala Star-Banner, Palatka Daily News, Sarasota Herald-Tribune, Sebring News.

Georgia: Controlling interest in Gwinnett Daily News, Forsyth County News, The Winder News.

Kentucky: Harlan Daily Enterprise, Madisonville Messenger, Middlesboro News.

Louisiana: Houma Daily Courier, Opelousas Daily World, Thibodaux Daily Comet.

Maine: York County Coast Star.

Mississippi: Booneville Banner-Independent, Corinth Daily Corinthian.

New York: The New York Times.

North Carolina: Hendersonville Times-News, Lenoir News-Topic, Lexington Dispatch, Wilmington Star-News.

South Carolina: Spartanburg Herald Journal.

Tennessee: Dyersburg State Gazette, New Tazewell Claiborne Progress.

Other Holdings:
LPTV, magazines, program source.

NEWS PRESS & GAZETTE CO.

Box 29
825 Edmond St.
St. Joseph, MO 64502

Phone: 816-271-8500
Fax: 816-271-8695

Officers:
Henry H. Bradley, chmn., v.p.-treas. & publisher
David R. Bradley Jr., pres. & editor
Lyle E. Leimkuhler, secy.

Ownership: David R. Bradley Jr.; Henry H. Bradley.

Represented (legal): Dow, Lohnes & Albertson.

TV Stations (8):
Arizona: KOLD-TV, Tucson.
Georgia: WSAV-TV, Savannah.
Mississippi: WHLT, Hattiesburg-Laurel; WJTV, Jackson.
North Carolina: WECT, Wilmington.
South Dakota: KABY-TV, Aberdeen; KPRY-TV, Pierre; KSFY-TV, Sioux Falls.

Newspapers:
Missouri: St. Joseph News-Press/Gazette.

Other Holdings:
Cable.

NEWSOUTH BCSTG. INC.

Hovey Court
545-5 Delaney Ave.
Miami, FL 32801
Phone: 912-435-3100

Ownership: Timothy S. Brumlik, principal.
Note: FCC license revocation hearing pends.

TV Stations (1):
Georgia: WFXL, Albany.

NGM TELEVISION PARTNERS LTD.

185 Ben Burton Circle
Bogart, GA 30622
Phone: 404-353-3400

Officer:
Lanny Finch, chief operating officer

Ownership: Georgia Mountain Corp., 60%; Flowers Partners, 40%. GMC ownership: Lanny Finch, 20%; James B. Latham, 20%; A. Birgel, 15%; F. E. Busby, 15%; M. F. Carpenter, 10%; James Finch, 10%; S. L. Finch, 10%.

TV Stations (1):
Georgia: WNGM-TV, Athens.

HECTOR NICOLAU

AS-15 Rio Orocovia
Bayamon, PR 00619
Phone: 809-848-5250

TV Stations (1):
Puerto Rico: WTIN, Ponce.

NOE CORP.

Box 4067
Monroe, LA 71211
Phone: 318-388-8888

Officers:
James A. Noe Jr., pres.
Betty S. Noe, v.p.
Paul K. Kirkpatrick Jr., secy.-treas.

Ownership: James A. Noe Jr., 66.70%; James A. Noe Jr. as trustee for M. E. Noe Deane, J. A. Noe III, J. E. Noe, G. M. Noe & C. L. Noe jointly, 33.30%.

TV Stations (1):
Louisiana: KNOE-TV, Monroe-West Monroe.

Radio Stations:
Louisiana: KNOE-AM-FM, Monroe; WNOE-AM-FM, New Orleans.

NORTH AMERICAN COMMUNICATION CORP.

Box 10399
 Fargo, ND 58106-0399
Phone: 701-282-0444

Officer:
Bruce Barnes, pres. & gen. mgr.

Ownership: Barnstable Group, 100%.
Represented (legal): Reed, Smith, Shaw & McClay.

TV Stations (1):
North Dakota: KXJB-TV, Valley City-Fargo.

NORTH PLATTE TELEVISION INC.

Box 749
North Platte, NE 69101
Phone: 308-532-2222

Officer:
Ulysses A. Carlini, chmn.

Ownership: Shively Communications, 100%. SC Ownership: Richard F. Shively, 90% & Ulysses A. Carlini, 10%.

TV Stations (1):
Nebraska: KNOP-TV, North Platte.

NORTHEASTERN TELEVISION INVESTORS

55 Old Post Rd., No. 2
Greenwich, CT 06830
Phone: 203-662-0006
Fax: 203-869-6877

Officers:
I. Martin Pompadur, chief exec. officer
Ralph E. Becker, chief operating officer
Richard S. Kantor, chief financial officer

Ownership: PBTV Inc., managing gen. partner; IRI TV Corp., assoc. gen. partner. PBTV ownership: Ralph E. Becker, pres., 40%; I. Martin Pompadur, v.p. & secy., 40%; ITC ownership: Integrated Resources Inc. See Becker & Pompadur also under WNWO Associates (Toledo Television Investors) & Television Station Partners L.P.

Represented (legal): Wiley, Rein & Fielding.

TV Stations (1):
Pennsylvania: WBRE-TV, Wilkes-Barre & Scranton.

NORTHERN TELEVISION INC.

Box 102200
Anchorage, AK 99510
Phone: 907-562-3456

Officers:
A. G. Hiebert, chmn. & chief exec. officer
Ron L. Moore, pres. & chief operating officer
Julianna Guy, chief financial officer
William English, v.p.
P. A. Hiebert, secy.-treas.

Branch Office:
3528 International Way
Fairbanks, AK 99701
Phone: 907-452-5121

Ownership: A. G. Hiebert, 42.20%; P. A. Hiebert, 2.61%; William English, 1.30%; others, each with less than 3%.

Represented (legal): Wilkinson, Barker, Knauer & Quinn.

TV Stations (2):
Alaska: KTVA, Anchorage; KTVF, Fairbanks.

Radio Stations:
Alaska: KBYR(AM) & KNK(FM), Anchorage; KCBF(AM) & KQLR(FM), Fairbanks.

NORTHSTAR TELEVISION GROUP INC.

405 Lexington Ave.
New York, NY 10174
Phone: 212-697-2280

Officers:
Frank D. Osborn, chmn. & chief exec. officer
Richard Appleton, pres. & chief operating officer
Barry M. Wolper, secy.-treas.

Ownership: Desai Capital, 40%; Osborn Communications (see listing), 25%; Price Communications Corp. (see listing), 10%. OC ownership: Frank Osborn, 13%; Brentwood Associates, 10%; Barker Office Services Inc., 6.10%; Brownlee Curry Jr., 4.90%; Robert Zelle, 2.90%; Edward G. Nelson, 2.70%; James M. Ward, 2.10%; H. Anthony Itleson, 1.20%. PCC ownership: Robert Price, principal; remainder publicly held.

Represented (legal): Morgan, Lewis & Bockius.

TV Stations (4):
Michigan: WZZM-TV, Grand Rapids.
Mississippi: WAPT, Jackson.
Pennsylvania: WSEE-TV, Erie.
Rhode Island: WNAC-TV, Providence.

NORTHWEST TELEVISION INC.

Box 1313
Eugene, OR 97440
Phone: 503-342-4961
Fax: 503-342-4961

Officers:
Donald E. Tykeson, pres. & chief exec. officer
James W. Putney, v.p. & gen. mgr.
Gary F. Livesay, chief financial officer

Ownership: The Donald E. Tykeson Trust, 50.98%; Robert P. Booth, 15.20%; Harry S. Coleman, trustee, 7.70%; James W. Putney, 6.21%; Robert B. Booth, 7.65%; Richard A. Booth, 7.65%.

Represented (legal): Dow, Lohnes & Albertson.

TV Stations (4):
Idaho: KBCI-TV, Boise.
Oregon: KCBY-TV, Coos Bay-North Bend; KVAL-TV, Eugene; 50% of KPIC, Roseburg.

OCEANIA BROADCASTING NETWORK INC.

Suite C-314
970 N. Kalaheo Ave.
Kailua, HI 96734
Phone: 808-254-5826

Officers:
Christopher Racine, pres.
Wayne Kraiss, v.p.
Kenneth Wayman, treas.
Judie Racine, secy.

TV Stations (2):
Hawaii: KMGH, Honolulu; KVHF, Kailua-Kona.

Other Holdings:
LPTV.

OKLAHOMA CITY BROADCASTING CO.

1501 N.E. 85th St.
Oklahoma City, OK 73131
Phone: 405-478-3434
Fax: 405-478-1027

Officers:
Ted Baze, chmn.
Glen Parker, v.p. & dir., financial affairs
Ownership: Ted F. Baze, principal, 100%.

Represented (legal): Fisher, Wayland, Cooper & Leader.

TV Stations (1):
Oklahoma: KOCB, Oklahoma City.

OSBORN COMMUNICATIONS CORP.

405 Lexington Ave.
54th Floor
New York, NY 10174
Phone: 212-697-2280
Fax: 212-697-2249

TV Station Owners

Officers:

Frank D. Osborn, chief exec. officer
Mark Hubbard, sr. v.p., radio
Barry M. Wolper, chief financial officer
Mark Okowski, v.p., technical operations

Ownership: Frank Osborn, 13%; Brentwood Associates, 10%; Barker Office Services Inc., 6.10%; Brownlee Currey Jr., 4.90%; Robert Zelle, 2.90%; Edward G. Nelson, 2.70%; James M. Ward, 2.10%; H. Anthony Itleson, 1.20%. Brownlee Currey Jr. has newspaper interests. Frank Osborn is a principal of Fairmont Communications & Northstar Television Group Inc. (see listing).

Represented (legal): Paul, Weiss, Rifkind & Wharton.

TV Stations (1):

Alabama: WJSU-TV, Anniston.

Radio Stations:

Georgia: WIO(FM), Brunswick.
New York: WNDR(AM) & WNTQ(FM), Syracuse.

North Carolina: WCAS(FM), Tarboro.

Ohio: WAZU(FM), Springfield.

Tennessee: WTJS(AM) & WTNV(FM), Jackson; WLAC-AM-FM, Nashville.

West Virginia: WWVA(AM) & WOVC(FM), Wheeling.

Broadcast holdings: Owns 25% of Fairmont Communications Corp., licensee of the following radio stations.

California: KIOI(FM), San Francisco.

Washington: KMLK(AM) & KMDG-FM, Portland-Vancouver.

Other Holdings:

Services, programming.

OUTLET COMMUNICATIONS INC.

111 Dorrance St.
Providence, RI 02903
Phone: 401-455-9200
Fax: 401-455-9216

Officers:

James Babb, pres.
Felix Oziembleski, v.p. & chief financial officer

Gerald Scher, v.p., gen. counsel & secy.
Doug Gealy, v.p. & gen. mgr., WCMH-TV
Linda Sullivan, v.p. & gen. mgr., WJAR

Ownership: Mutual Benefit Life Insurance Co., 32.60%; Raymond G. Chambers, 9.60%; William E. Simon, 6.40%; Frank E. Walsh Jr., 5.60%; Frank E. Richardson III, 3.30%; David E. Henderson Estate, 2.70%; E. Burke Ross Jr., 2.10%; others, each with less than 1%.

Represented (legal): Gerald Scher.

TV Stations (2):

Ohio: WCMH-TV, Columbus.
Rhode Island: WJAR, Providence.

BUCK OWENS PRODUCTION CO. INC.

2332 Sillect Ave.
Bakersfield, CA 93308
Phone: 805-326-1011

Officers:

Alvis E. Owens Jr., pres.
Michael L. Owens, v.p.
Mel Owens Jr., secy.

Ownership: Alvis E. Owens Jr., 100%.

TV Stations (1):

California: KUZZ-TV, Bakersfield.

Radio Stations:

California: KUZZ-AM-FM, Bakersfield.

Other Holdings:

LPTV.

PACIFIC FM INC.

Box 24525
Seattle, WA 98124

Phone: 206-448-5555

Officers:

James J. Gabbert, pres.
Michael P. Lincoln, secy.-treas.

Ownership: James J. Gabbert, 85%; Michael P. Lincoln, 15%.

TV Stations (1):

California: KOFY-TV, San Francisco.

PADUCAH NEWSPAPERS INC.

408 Kentucky Ave.
Box 2300
Paducah, KY 42002-2300
Phone: 502-443-1771

Officers:

Fred Paxton, pres.
David Paxton, chief financial officer
J. Williams, v.p. & gen. mgr.

Represented (legal): Covington & Burling.

TV Stations (1):

Kentucky: WPSD-TV, Paducah.

Newspapers:

Arkansas: Paragould Daily Press, Russellville Courier Democrat, Searcy Daily Citizen.

Kentucky: Paducah Sun.

Other Holdings:

Publishing holdings: Area Wide Media Inc., which publishes The News, Tri-County Record & The Oregon County (Missouri) Record.

Service company: Hannan Supply Co. (Industrial & electrical supplies distributor).

PAGE ENTERPRISES INC.

4920 Brookside Court
Reno, NV 89502
Phone: 702-786-2121

Officer:

William C. Andrews, chmn.

Ownership: William C. Andrews & Rivers Andrews, 20% jointly; Alvin Eicoff, 17%; Helene Eicoff, 17%; Steven Gutterman, 12%; Manny Gutterman, 12%; Arthur Gutterman, 12%; Thomas L. Letizia, 5%.

TV Stations (1):

Nevada: KAME-TV, Reno.

PALMER COMMUNICATIONS INC.

12800 University Dr.
Suite 500
Fort Myers, FL 33907-5333
Phone: 813-433-4350
Fax: 813-433-8213

Officers:

William J. Ryan, pres. & chief exec. officer
Robert G. Engelhardt, exec. v.p. & secy.
M. Wayne Wisehart, v.p., treas. & chief financial officer
K. Patrick Meehan, gen. counsel
Vic Landau, corporate engineer

Branch Offices:

Box 413018
Naples, FL 33941
Phone: 813-793-9600

41-725 Cook St.
Palm Desert, CA
Phone: 619-340-1312

Ownership: D. D. Palmer Trust.

Represented (legal): Dow, Lohnes & Albertson.

TV Stations (2):

Iowa: WHO-TV, Des Moines.
Oklahoma: KFOR-TV, Oklahoma City.

Radio Stations:

Florida: WNOG(AM) & WCVJ(FM), Naples.
Iowa: WHO(AM) & KLYF(FM), Des Moines.

Other Holdings:

Cable, LPTV, MDS.

PAN PACIFIC TELEVISION INC.

Suite 308
475 El Camino Real
Millbrae, CA 94030
Phones: 415-697-6682; 415-644-8866

Officers:

Victor H. Sun, chmn.
David Li, pres. & gen. mgr.
Wallace Lee, treas.
Shirley Lau, secy.
C. T. Tuan, marketing dir.

Ownership: Wallace Lee, 30%; Shirley Lau, 25%; Victor H. Sun, 25%; David Li, 20%.

Represented (legal): Mullin, Rhyne, Emmons & Topel.

TV Stations (1):

California: KPST-TV, Vallejo.

PANHANDLE TELECASTING CO., GENERAL PARTNERSHIP

Box 1400
Amarillo, TX 79189-1400
Phones: 806-383-2226; 806-383-8262

Ownership: Lawton Cablevision Inc., 50%; KSWO-TV Co. Inc., 45%; Oklahoma Quality Bcstg. Co. Inc., 2.50%; Duncan Bcstg. Co. Inc., 2.50%. KSWO-TV Inc. is licensee of KSWO-TV, Lawton, OK. Oklahoma Quality Bcstg. is licensee of KSWO(AM), Lawton, OK. Duncan Bcstg. is licensee of KRHD-AM-FM, Duncan, OK.

TV Stations (1):

Texas: KFDA-TV, Amarillo.

PANORAMA BROADCASTING CO.

Riverdrive Mall
1600 Water St.
Laredo, TX 78040
Phone: 512-727-0027

Officers:

Oscar M. Laurel Sr., pres.
Hector H. Garcia, v.p.
Eduardo Pena Jr., secy.-treas.

Ownership: Hector H. Garcia, 18.30%; Oscar M. Laurel Sr., 18.30%; Eduardo Pena Jr., 18.30%; Raymond Botello, 15.90%; Reynaldo S. Gonzalez, 15.90%; Oscar M. Laurel Jr., 13.30%.

TV Stations (1):

Texas: KLDO-TV, Laredo.

PAPPAS TELECASTING COMPANIES

500 S. Chinowth Rd.
Visalia, CA 93277
Phone: 209-733-7800
Fax: 209-627-5363

Officers:

Harry J. Pappas, pres. & chief exec. officer
Dennis J. Davis, sr. exec. v.p. & chief financial officer
LeBon G. Abercrombie, sr. exec. v.p. & gen. mgr., KMPH(TV)
Robert E. Denton, v.p., property management
Dale P. Kelly, v.p. & dir. of engineering
Stella A. Pappas, secy.-treas.

Ownership: Harry J. Pappas, 100%.

Represented (legal): Bryan, Cave, McPheeters & McRoberts; Fletcher, Heald & Hildreth.

TV Stations (2):

California: KMPH, Visalia-Fresno.
Nebraska: KPQC, Omaha (CP); KPTM, Omaha.

PARK COMMUNICATIONS INC.

Box 550
Terrace Hill
Ithaca, NY 14850
Phone: 607-272-9020
Fax: 607-272-0054

Officers:

Roy H. Park, chmn. & chief exec. officer
Wright M. Thomas, pres. & chief operating officer

W. Randall Odil, v.p., television
Rick Prusator, v.p., radio
Randel N. Stair, v.p., controller & asst. secy.

Represented (legal): Wiley, Rein & Fielding.

TV Stations (7):

Alabama: WBMG, Birmingham.
New York: WUTR, Utica-Rome.
North Carolina: WNCT-TV, Greenville-New Bern-Washington.
Tennessee: WDEF-TV, Chattanooga; WJHL-TV, Johnson City-Bristol-Kingsport.
Virginia: WTVR-TV, Richmond; WLSL-TV, Roanoke.

Radio Stations:

Iowa: KWLO(AM) & KFMM(FM), Waterloo.
Minnesota: KJJO-AM-FM, Minneapolis.
New Jersey: WPAT-AM-FM, Clifton.
New York: WHEN(AM) & WRHP(FM), Syracuse.

North Carolina: WNCT-AM-FM, Greenville.

Oregon: KWJ-AM-FM, Portland.

South Dakota: WNAX(AM), Yankton.

Tennessee: WDEF-AM-FM, Chattanooga.

Virginia: WTVR-AM-FM, Richmond.

Washington: KEZM-AM-FM, Seattle.

Newspapers:

Arkansas: Courier News (Blytheville), The Daily World (Helena).

Florida: The Daily Sun-Journal & Springhill Sun (Brooksville).

Georgia: The Daily Sun (Warner Robins).

Idaho: South Idaho Press (Burley).

Illinois: Macomb Daily Journal.

Indiana: The Evening News (Jeffersonville), The Pilot-News (Plymouth), The News Gazette (Winchester).

Iowa: The Evening Sentinel (Shenandoah).
Kentucky: The Commonwealth-Journal (Somerset).

Michigan: Coldwater Daily Reporter.

Minnesota: The Pioneer (Bernidji).

Nebraska: Nebraska City News-Press.

New York: Register-Star (Hudson), Union-Sun & Journal (Lockport), The Courier Observer (Massena), The Journal-Register (Medina), The Evening Sun (Norwich), The Journal (Ogdensburg).

North Carolina: Citizen News-Record (Aberdeen), Bladen Daily Journal (Elizabeth-town), The Sampson Independent (Clinton), The Concord Tribune, Eden Daily News, The Daily Independent (Kannapolis), The Robesonian (Lumberton), The McDowell News (Marion), The News Herald (Morganton), The Observer-News Enterprise (Newton), The Richmond County Daily Journal (Rockingham), Statesville Record & Landmark.

North Dakota: Devils Lake Daily Journal.

Oklahoma: Daily Ledger (Broken Arrow), News-Capital & Democrat (McAlester), Sapulpa Daily Herald.

Pennsylvania: The Wayne Independent (Honesdale), Lewisburg Daily Journal, The Milton Standard.

Virginia: The Journal Messenger (Manassas), The News-Virginian (Waynesboro).

National: Park also publishes 35 weekly newspapers; 56 controlled distribution weekly shoppers & 7 controlled distribution monthly shoppers.

Washington: The Journal Messenger (Manassas), The News-Virginian (Waynesboro).

National: Park also publishes 35 weekly newspapers; 56 controlled distribution weekly shoppers & 7 controlled distribution monthly shoppers.

Washington: The Journal Messenger (Manassas), The News-Virginian (Waynesboro).

National: Park also publishes 35 weekly newspapers; 56 controlled distribution weekly shoppers & 7 controlled distribution monthly shoppers.

Washington: The Journal Messenger (Manassas), The News-Virginian (Waynesboro).

National: Park also publishes 35 weekly newspapers; 56 controlled distribution weekly shoppers & 7 controlled distribution monthly shoppers.

PASO DEL NORTE BCSTG. CORP.

5426 N. Mesa St.
El Paso, TX 79912
Phone: 915-581-1126

Officers:

Richard A. Najera, chmn.
Mary S. Ponce, pres.
George Salom, v.p.
Steve Giust, gen. mgr.

Martin Silva, secy.
Gus Rallis, treas.

Ownership: Angel Beltran, Luz A. Candelaria, Richard A. Najera, Mary S. Ponce, Gus Rallis, George Salom, Martin Silva & Jose A. Silva Jr., 11.10% each.

Represented (legal): Mullin, Rhyne, Emmons & Topel.

TV Stations (1):
Texas: KINT-TV, El Paso.

PAUGUS TELEVISION INC.

Suite 501
One Sundial Ave.
Manchester, NH 03103
Phone: 603-647-6060
Fax: 603-644-0060

Officers:
William L. Putnam, chmn.
John Fergie, pres. & gen. mgr.
Don Hill, operations mgr.

Ownership: Roger L. Putnam Estate, 38.10%; Percival Lowell Estate, 38.10%; S. Joseph Hoffman, 9.60%; Neal P. Cortell, 7.80%; John Fergie, 1.18%; 9 others, each with less than 1%.

TV Stations (1):
New Hampshire: WGOT, Merrimack.

PETRAMCO INC.

7602-4 Congress St.
New Port Richey, FL 34653
Phone: 813-848-7629
Fax: 813-842-8005

Officers:
Henry R. Ash, pres.
Gail R. Johnson, chief financial officer
Ownership: Henry A. Ash, 100%.

Represented (legal): Gardner, Carton & Douglas.

TV Stations (1):
Illinois: WQRF-TV, Rockford.

Radio Stations:
Texas: KAYC-AM & KAYD-FM, Beaumont.

JOHN H. PHIPPS INC.

Box 3048
Tallahassee, FL 32315
Phone: 904-893-6666

Ownership: John H. Phipps, 100%. See also Phipps-Potamkin Television listing.

Represented (legal): Wiley, Rein & Fielding.

TV Stations (1):
Florida: WC-TV, Tallahassee-Thomasville, Georgia.

PHIPPS-POTAMKIN TELEVISION PARTNERS

3970 RCA Blvd.
Suite 7007
Palm Beach Gardens, FL 33410
Phone: 407-694-2525

Ownership: John H. Phipps, 51%; Potamkin Manhattan Corp., 49%. PMC ownership: Victor Potamkin, pres., 50%; Alan H. Potamkin, treas., 25%; Robert M. Potamkin, secy., 25%. See also John H. Phipps Inc. Alan Potamkin owns 25% of New Age Bcstg. Inc., licensee of WXDJ(FM) Homestead, FL.

TV Stations (1):
Florida: WPBF, Tequesta-West Palm Beach.

PHOTO ELECTRONICS CORP.

Box 24612
Fairfield Dr.
West Palm Beach, FL 33416-4612
Phone: 305-844-1212

Officer:
Alex W. Dreyfoos Jr., pres.

Ownership: Photo Electronics Corp., 80%; Alex W. Dreyfoos Jr., 12.40%; George W. Mergens Estate, 7.60%.

Represented (legal): Cohn & Marks.

TV Stations (1):
Florida: WPEC, West Palm Beach.

PIKES PEAK BROADCASTING CO.

Box 1457
Colorado Springs, CO 80901-1457
Phone: 303-632-1515

Officers:
Harry W. Hoth Jr., chmn.
Patti L. Hoth, pres.
Joan G. Hoth, v.p.-treas.

Ownership: Harry W. Hoth Jr., 100%.

Represented (legal): Fletcher, Heald & Hildreth.

TV Stations (2):
Colorado: KRDO-TV, Colorado Springs-Pueblo; KJCT-TV, Grand Junction.

Radio Stations:
Colorado: KRDO-AM-FM, Colorado Springs-Pueblo.

PLAINS TELEVISION PARTNERSHIP

250 County Fair Cir.
Champaign, IL 61821
Phone: 217-351-8500

Ownership: Elmer Balaban; Harry Balaban Estate.

Ownership:
TV Stations (1):
Illinois: WICD, Champaign.

POLLACK/BELZ COMMUNICATIONS CO. INC.

Box 8818
Alexandria, LA 71306
Phone: 318-473-0031
Fax: 318-442-4646

Officers:
William H. Pollack, pres.
Martin S. Belz, v.p.
David L. Pollack, treas.

Ownership: William H. Pollack, Martin S. Belz & David L. Pollack, 33.33% each. The Pollacks have interest in KOSE(AM) Osceola, AR & in new AM CP, Boulder City, NV.

Represented (legal): Jones, Waldo, Holbrook & McDonough.

TV Stations (1):
Louisiana: KLAX-TV, Alexandria.

Radio Stations:
Arkansas: FM CP, Wilson.
Tennessee: WPLX(AM), Germantown.

PONCE-NICASIO BROADCASTING LTD.

Suite 23
1029 K St.
Sacramento, CA 95814
Phone: 916-443-2929

Ownership: Ponce-Nicasio Bcstg. Inc., gen. partner, 52%; Channel 29 Television Inc., ltd. partner, 18%; Carmen Briggs, ltd. partner, 15.60%; Mary Ann Alonzo, ltd. partner, 7.20%; Yolanda Nava, ltd. partner, 7.20%. PNBI ownership: Carmen Briggs, pres., 70%; Mary Ann Alonzo, 15%; Yolanda Nava, 15%.

Represented (legal): Covington & Burling.

TV Stations (1):
California: KCMY, Sacramento.

PORTLAND BROADCASTING INC.

2320 Congress St.
Portland, ME 04102
Phone: 207-774-0051

Officers:
John W. Bride, pres.-treas.
Douglas P. Finck, exec. v.p. & gen. mgr.
Ann Gagne, controller

Ownership: Bride Communications Inc., 100%. J. W. Bride has interest in WKSQ(FM), Ellsworth, ME.

Represented (legal): Hopkins & Sutter.

TV Stations (1):
Maine: WPXT, Portland.

THE POST CO.

935 First St.
Idaho Falls, ID 83401
Phone: 208-525-8888

Officers:
J. Robb Brady, pres.

Ownership: J. Robb Brady, 20.53%; Rose Anna Keller, 6.16%; Marion Brady, trustee for J. M. Brady Marital Trust, 73.31%.

TV Stations (1):
Idaho: KIFI-TV, Idaho Falls-Pocatello-Blackfoot.

Newspapers:
Idaho: Idaho Falls Post Register.

PRAY INC.

11063 Shady Trail
Dallas, TX 72259
Phone: 713-473-5585

Officers:
Eldred Thomas, pres.
Nathan Williams, chief operating officer
Kent Loney, chief financial officer

Ownership: Eldred Thomas, 100%.

Represented (legal): Ward & Mendelsohn.

TV Stations (1):
Texas: KRTW, Baytown.

PRECHT COMMUNICATIONS INC.

c/o Eagle Communications Inc.
Box 5268
Missoula, MT 59806
Phone: 406-721-2063
Fax: 406-549-6507

Officers:
Robert H. Precht, pres.
Marcy Levine, v.p. & gen. mgr., KIEM-TV

Ownership: Robert H. Precht, Precht Television Associates, Robert H. Precht, pres.

Represented (legal): Cohn & Marks.

TV Stations (4):
California: KIEM-TV, Eureka.
Montana: KTVM, Butte; KCFW-TV, Kalispell; KECI-TV, Missoula.

PRESS TELEVISION CORP.

605 Mattison Ave.
Asbury Park, NJ 07710
Phone: 407-628-4043

Ownership: Press Bcstg. Co., 90%; Channel 68 Inc., 10%. PBC ownership: Asbury Park Press, 100%. APP ownership: Jules L. Plangere Jr., chmn., 50%; E. Donald Lass, pres.-trustee, 50%. Asbury Park Press publishes the Asbury Park Press, owns WBUD(AM) & WKXW(FM), Trenton, NJ.

Represented (legal): Bechtel & Cole.

TV Stations (1):
Florida: WKCF, Clermont.

Other Holdings:
LPTV.

PRICE COMMUNICATIONS CORP.

45 Rockefeller Plaza
New York, NY 10020
Phone: 212-757-5600

Officers:
Robert Price, pres.
Bill Bengtson, sr. v.p., television
Jim Meltzer, sr. v.p., radio
Kim Pressman, sr. v.p.

Ownership: Robert Price, principal; remainder publically held.

Represented (legal): Mullin, Rhyne, Emmons & Topel; Proskauer, Rose, Goetz & Mendelsohn.

TV Stations (3):
Missouri: KSNF, Joplin.
Texas: KJAC-TV, Port Arthur-Beaumont; KFDX-TV, Wichita Falls.

Radio Stations:
California: Has interest in KIOI(FM), San Francisco.

Florida: WPBG(AM) & WIRK(FM), West Palm Beach.

Indiana: WOWO-AM-FM, Fort Wayne.
Michigan: Has interest in WMTG(AM) & WNIC(FM), Detroit.

New Mexico: Has interest in KKOB-AM-FM, Albuquerque.

New York: WWKB(AM) & WKSE(FM), Buffalo-Niagara Falls.

Oregon: Has interest in KMLK(FM), Portland.
Tennessee: Has interest in WLAC-AM-FM, Nashville.

Washington: Has interest in KVAN(AM), Vancouver.

Newspapers:
National: National Law Journal.
New York: New York Law Journal.

Other Holdings:
Cellular Radio, outdoor advertising.
Broadcast holdings: Has interest in Northstar Television Group (see listing).

PRIME CITIES BCSTRS. CORP. OF MISSISSIPPI

Box 2500
Gulfport, MS 39505
Phone: 601-832-2525

Officers:
John B. Tupper, pres.-treas.
Richard F. Shively, sr. v.p.
John J. Masters, secy.
Harry B. Smart, dir.
Lawrence C. McQuade, dir.
William L. Kepper, dir.

Ownership: John B. Tupper, 40%; Richard F. Shively, 40%; Harry B. Smart, 10%; Lawrence C. McQuade, 5%; William L. Kepper, 5%. Richard F. Shively has interest in North Platte Television Inc. (see listing).

TV Stations (1):
Mississippi: WXXV-TV, Gulfport.

PRIME TIME CHRISTIAN BROADCASTING INC.

2606 S. Main
Roswell, NM 88201
Phone: 505-622-5778

Officers:
Albert O. Cooper, pres.
Henry C. Wunsch, v.p.
Tommy J. Cooper, secy.-treas.

Ownership: Non-profit corp.

TV Stations (2):
New Mexico: KRPV, Roswell.
Texas: KMLM, Odessa.

Other Holdings:
LPTV.

TV Station Owners

PROVIDENCE JOURNAL BROADCASTING CORP.

75 Fountain St.
Providence, RI 02902
Phone: 401-277-7151
Fax: 401-274-2076

Officers:
Stephen Hamblett, chmn. & chief exec. officer
Jack C. Clifford, pres.

Ownership: Providence Journal Co., 100%.
Stephen Hamblett, chmn. & chief exec. officer.

Represented (legal): Dow, Lohnes & Albertson; Covington & Burling.

TV Stations (4):
Arizona: KMSB-TV, Tucson.
Kentucky: WHAS-TV, Louisville.
New Mexico: KGSW-TV, Albuquerque.
North Carolina: WCNC-TV, Charlotte.

Cable Holdings: Colony Communications, MSO.

Newspapers:
Rhode Island: Providence Journal.

Other Holdings:
LPTV, Paging Service.

PAULA BAIRD PRUETT

333 N. Michigan Ave.
Chicago, IL 60601
Phone: 312-368-1108

TV Stations (2):
Arkansas: KASN, Pine Bluff.
Wisconsin: Interest in WMSN-TV, Madison.

PUBLIC INTEREST BROADCAST GROUP INC.

12334 Summerport Lane
Windermere, FL 32786

Officers:
Dean C. Engstrom, chmn.
Dirk Engstrom, v.p.

Ownership: Dean Engstrom, principal.

TV Stations (1):
Iowa: KOIA-TV, Ottumwa.

PUBLIC INTEREST CORP.

7201 E. Hillsborough Ave.
Tampa, FL 33610
Phone: 813-626-3232
Fax: 813-626-7732

Officers:
Dan L. Johnson, chmn.
Betty Jo Johnson, pres.
Charles F. Robb, chief financial officer

Branch Office:
101 W. Main St.
Suite 32
Lakeland, FL 33802
Phone: 813-680-3232

Ownership: Thomas Mahaffey Jr. Living Trust Agreement, 16.21%; Robert G. Keelean & Margaret P. Keelean, 13.80% jointly; Dean L. Johnson & Betty Jo Johnson, 12.49% jointly; P. N. Risser III, 4.78%; Fred D. Horton, 4.16%; Dravec Enterprises Ltd., 2.61%; remainder undisclosed.

Represented (legal): Piper, Esteva, Karvonen & Lewis (St. Petersburg, FL).

TV Stations (1):
Florida: WTMV, Lakeland.

PUEBLO BCSTG. CORP.

9440 Kirby Dr.
Houston, TX 77054
Phone: 713-662-4545
Fax: 713-668-9054; 713-668-9057.

Officers:

A. C. Pena, chmn.
Jose Adan Trevino, pres. & chief exec. officer
Chris Brown, chief financial officer

Ownership: Alfonso C. Pena, 26.45%; Jose Adan Trevino, 18.99%; Aaron Berger, 9.60%; Mary Medina, 8.82%; Dr. Victor Delgado, 8.63%; Mesbic Financial Corp. of Dallas, 1.95%; Elma Barrera, 1.57%; Carlos Nava, 1.57%; Gaston Ponce, 0.76%.

Represented (legal): Mullin, Rhyne, Emmons & Topel.

TV Stations (1):
Texas: KOLN-TV, Rosenberg.

Other Holdings:
LPTV.

PULITZER BROADCASTING CO.

One City Centre
515 N. 6th St., Suite 2020
St. Louis, MO 63101
Phone: 314-231-5950
Fax: 314-231-0867

Officers:
Joseph Pulitzer Jr., chmn.
Michael E. Pulitzer, vice chmn.
Ken J. Elkins, pres. & chief exec. officer
Glenn A. Christopher, sr. v.p.
Ronald H. Ridgway, sr. v.p., finance

Ownership: Pulitzer Publishing Co., 100%.

Represented (legal): Verner, Lipfert, Bernhard, McPherson & Hand.

TV Stations (8):
Kentucky: WLKY-TV, Louisville.
Louisiana: WDSU-TV, New Orleans.
Nebraska: KETV, Omaha.
New Mexico: KOAT-TV, Albuquerque; KOAV, Gallup (CP); KWNM-TV, Silver City.
North Carolina: WXII, Greensboro-High Point & Winston-Salem.
Pennsylvania: WGAL, Lancaster.
South Carolina: WYFF-TV, Greenville-Spartanburg & Asheville, NC.

Radio Stations:
Arizona: KTAR(AM) & KKLT(FM), Phoenix.

Newspapers:
Arizona: The Arizona Daily Star (Tucson).
Missouri: St. Louis Post-Dispatch.
Illinois: Southtown Economist (Chicago), Lerner Newspapers in Chicago.

Other Holdings:
LPTV.

QUEEN CITY BROADCASTING OF NEW YORK INC.

7 Broadcast Plaza
Buffalo, NY 14202
Phone: 716-845-6100

Officers:
J. Bruce Llewellyn, chmn.
Stephen H. Kimatian, pres.
Burton R. Rubin, secy.-treas.

Ownership: J. Bruce Llewellyn, 21.60%; Richard D. Gidron, 10.10%; Burton R. Rubin, 5.70%; Julius Erving, 5%; Donald F. McHenry, 5%; Thomas J. Burrell, 3.50%; Richard Clarke, 3%; Jon F. Rotenberg, 2.50%; Marvin L. Shapiro, 2%; Milton Carroll, 1.50%; Sanjeanetta Harris, 0.50%; Stephen H. Kimatian, 0.50%; others, each with less than 5%.

Represented (legal): Wilkes, Artis, Hedrick & Lane.

TV Stations (1):
New York: WKBW-TV, Buffalo.

QUINCY BROADCASTING CO.

Box 80
513 Hampshire St.

Quincy, IL 62306
Phone: 217-228-6600
Fax: 217-228-6670

Officers:
Thomas A. Oakley, pres. & chief exec. officer
Ralph Oakley, v.p. & gen. mgr.

Ownership: Quincy Newspapers Inc., 100%.

Represented (legal): Wilkinson, Barker, Knauer & Quinn.

TV Stations (5):
Illinois: WGEM-TV, Quincy-Hannibal, Missouri.

Indiana: WSJV, Elkhart-South Bend.
Iowa: KTV, Sioux City.
Minnesota: KTTC, Rochester.
West Virginia: WVA, Bluefield.

Radio Stations:
Illinois: WGEM-AM-FM, Quincy.

Newspapers:
Illinois: Quincy Herald-Whig.
New Jersey: New Jersey Herald (Newton).

QUINCY JONES BCSTG. INC.

Suite 2101
100 Glendon Ave.
Los Angeles, CA 90024

Officers:
Quincy Jones, pres., chief exec. officer & dir.
Bernard Beiser, chief financial officer
Louise Velazquez, v.p. & dir.
Bernard Beiser, dir.
Mark Mitzner, dir.
Mayo Stuntz, dir.

Ownership: Quincy Jones, 100%.

TV Stations (1):
Louisiana: WNOL-TV, New Orleans.

RAMAR COMMUNICATIONS INC.

Box 3757
Lubbock, TX 79452
Phone: 806-745-3434

Officers:
Ray Moran, chmn. & chief exec. officer
Brad Moran, programming dir.

Branch Office:
800 E. 19th
Roswell, NM 88201
Phone: 505-622-0290

Ownership: Troy Raymond Moran, 100%.

Represented (legal): Fisher, Wayland, Cooper & Leader.

TV Stations (1):
Texas: KJTV, Lubbock.

Radio Stations:
New Mexico: KRSY(AM), Roswell.

Other Holdings:
LPTV, MDS.

RAMPART OPERATING PARTNERSHIP

1024 N. Rampart St.
New Orleans, LA 70116-2487

Ownership: Rampart Bcstg. Co. L.P., managing gen. partner, 99%; SMG/61 Corp., gen. partner, 1%. RBCLP ownership: J. Michael Early, 63.16%; Philip Johnson, 21.05%; Jimmie B. Phillips, 10.53%; others, with not more than 5%. SMG/61 ownership: Eli S. Garber, 25%; Barry M. Lewis, 25%; Leon Meyers, 25%; Harvey Sandler, 25%.

TV Stations (1):
Louisiana: WWL-TV, New Orleans.

R & R MEDIA

Box 991
New London, CT 06320
Phone: 203-444-2626

Officers:

Richard R. Rangoon, pres.
Dale Foshee, chief exec. officer & gen. mgr.
Roderick LaFountain, secy.

Ownership: Richard R. Rangoon, 95%; Dale Foshee, 2.50%; Pam Moss, 2.50%.

Represented (legal): Reddy, Begley & Martin.

TV Stations (1):
Connecticut: WTWS, New London.

R.D.S. BCSTG. INC.

2 King St.
Atglen, PA 19310
Phone: 213-593-2853

Officers:
Robert Rosenheim, pres.
Douglas Bornstein, v.p.
Richard Kaylor, secy.-treas.

Ownership: Robert Rosenheim, Douglas Communications, Synchronal Corp., 33.33% each.

TV Stations (1):
Oklahoma: KTFO, Tulsa.

READING BCSTG. INC., DEBTOR-IN-POSSESSION

1729 N. 11th St.
Reading, PA 19604
Phone: 215-921-9181
Fax: 215-921-9139

Officers:
Mike Parker, pres.
Jack A. Linton, secy.

Ownership: Henry N. Aurandt & Helen K. Aurandt, 36% jointly; Robert A. Denby, 10%; Irvin Cohen, 8%; 14 others, with less than 5%.

Represented (legal): Sidley & Austin.

TV Stations (1):
Pennsylvania: WTVE, Reading.

RED LION TELEVISION INC.

Box 88
Windsor Rd.
Red Lion, PA 17356
Phone: 717-246-1681
Fax: 717-244-9316

Officers:
John H. Norris, chief exec. officer

Ownership: John H. Norris, 77.50%; Dorothy C. Norris, 22.50%.

TV Stations (1):
Pennsylvania: WGCB-TV, Red Lion-Lancaster.

Radio Stations:
Pennsylvania: WGCB-AM-FM, Red Lion.

Other Holdings:
Program source: Keystone Inspirational Network.

RED RIVER BROADCAST CORP.

4015 9th Ave. SW
Fargo, ND 58103
Phone: 701-277-1515
Fax: 701-277-1830

Officers:
Myron Kunin, chief exec. officer
Ro Grignon, pres. & gen. mgr.
Kathy Lau, chief financial officer

Ownership: Curtis Squire Inc. CSI ownership: Myron Kunin, pres. 57%; James Kunin, Andrew Kunin, David Kunin & William Kunin, 43% jointly.

Represented (legal): Crowell & Moring; Phillips, Gross & Aaron (Minneapolis).

TV Stations (4):
Minnesota: KBRR, Thief River Falls.

North Dakota: KVRN, Fargo, North Dakota-Moorhead, Minnesota; KJRR, Jamestown; KNRR, Pembina.

Other Holdings:
LPTV.

REITEN TELEVISION

3425 S. Broadway
Minot, ND 58701
Phone: 701-852-2140

Officer:
David M. Reiten, pres.

Ownership: Chester Reiten & family.

Represented (legal): Fisher, Wayland, Cooper & Leader.

TV Stations (4):

North Dakota: KOVB-TV, Bismarck; KOVA-TV, Dickinson; KOVC-TV, Minot; KOVD-TV, Williston.

Radio Stations:

North Dakota: KCJB(AM) & KHHT(FM), Minot.

RENAISSANCE COMMUNICATIONS CORP.

630 5th Ave.
30th Floor, Suite 3007
New York, NY 10111
Phone: 212-977-3292
Fax: 212-977-3290

Officers:
Michael Finkelstein, chief exec. officer
John C. Ferrara, chief financial officer
Harvey Cohen, v.p., programming

Ownership: Warburg, Pincus Capital Co. L.P., 90%; Michael Finkelstein, 8%; Harvey Cohen, 1%. Warburg has 70.2% interest in KDFI-TV Dallas-Fort Worth, TX (see Dallas Media Investors Corp.).

Represented (legal): Koteen & Naftalin.

TV Stations (4):

California: KTXL, Sacramento-Stockton.
Connecticut: WTXN, Waterbury.
Florida: WDZL, Miami-Fort Lauderdale.
Pennsylvania: WPMT, York.

RETLAW ENTERPRISES INC.

Box 5455
Fresno, CA 93755
Phone: 209-222-2411
Fax: 209-221-6938

Officers:
Lillian B. Disney, co-chmn.
Sharon Disney Lund, co-chmn.
Diane Disney Miller, pres.
Benjamin Tucker Jr., v.p., bcstg.

Ownership: Lillian B. Disney, 30%; Sharon D. Lund, 30%; Diane Disney Miller, 24%; Diane Disney Miller, Trustee for Christopher Miller & Joanna Miller Runears, 16%.

Represented (legal): Wiley, Rein & Fielding.

TV Stations (6):

California: KJEO, Fresno; KMST, Monterey-Salinas.
Idaho: KIDK, Idaho Falls-Pocatello-Blackfoot; KLEW-TV, Lewiston.
Washington: KEPR-TV, Pasco-Kennewick-Richland; KIMA-TV, Yakima.

WILLIAM S. REYNER JR.

Suite 420
3839 4th St. N
St. Petersburg, FL 33703
Phone: 813-821-7900

TV Stations (2):

California: 8% of KEYT-TV, Santa Barbara.
New York: 15.2% of WETM-TV, Elmira-Corning.

RIKLIS BROADCASTING CORP.

663 Maulhardt Ave.
Oxnard, CA 93030
Phone: 805-983-0044

Officer:
John Huddy, pres., chief exec. & operating officer

Ownership: John Huddy & Erica Huddy, 100% jointly.

Represented (legal): Borsari & Paxson.

TV Stations (1):
California: KBBL, Big Bear Lake (CP); KADY-TV, Oxnard.

Other Holdings:
Program source: Pacific Rim Video.

ROANOKE LYNCHBURG TV ACQUISITION CORP.

Suite 200
2701 W. Oakland Park Blvd.
Fort Lauderdale, FL 33311
Phone: 305-485-6700
Fax: 305-485-2445

Officers:
Thomas F. Carney Jr., chmn.
Henry A. Ash, pres.

Ownership: Lynchburg-Roanoke Television Corp., 87.50%; Henry A. Ash, 12.50%. LRTC ownership: Thomas F. Carney, 75%; Rinaldo Page, 25%.

Represented (legal): Birch, Horton, Bittner & Cherot.

TV Stations (2):
Virginia: WJPR, Lynchburg; WVFT, Roanoke.

ROBERTS BCSTG. CO.

Suite 300
1408 N. Kingshighway Blvd.
St. Louis, MO 63113
Phone: 314-367-4600
Fax: 314-367-0174

Officers:
Michael V. Roberts, chmn.
Steven C. Roberts, pres. & chief operating officer
Victor Roberts, chief financial officer
Angela M. Haynes, mktg. dir.
Monica L. Nettles, programming dir.
W. Keith Martin, engineering dir.

Ownership: Silver King Bcstg. of Missouri Inc., 45%; Michael V. Roberts, 26.40%; Steven Roberts, 26.40%; Mark Roberts, 2.20%. For SKBMI ownership & other interests see HSN Communications Inc.

TV Stations (1):
Missouri: WHSL, East St. Louis, IL.

GERALD J. ROBINSON

2250 Seymour Ave.
Cincinnati, OH 45212
Phone: 513-351-9110
Fax: 513-631-2666

Represented (legal): Arnold & Porter.

TV Stations (2):
Indiana: WMCC, Marion-Indianapolis.
Michigan: WSMH, Flint.

ROSE COMMUNICATIONS

2309 Renaissance Dr.
Las Vegas, NV 89119
Phone: 702-736-3993

Ownership: Rose Development Co. Inc. Glenn Rose, 100%.

TV Stations (1):
Nevada: KBLR, Paradise.

RUSSELL-ROWE COMMUNICATIONS

599 Broadway
Macon, GA 31201

Phone: 912-745-2424

Officers:
Herman J. Russell, chmn.
Donald E. Heald, pres.
Ken Gerdes, v.p. & gen. mgr.
Martin B. Sereteian, v.p.

Ownership: Herman J. Russell, 51%; Martin B. Sereteian, 31%; Donald E. Heald, 8%.

TV Stations (1):
Georgia: WGXA, Macon.

SAGE BROADCASTING CORP.

406 S. Irving St.
San Angelo, TX 76903
Phone: 915-658-2666

Ownership: Raymond G. Schindler, 86%; Timothy R. Brown, 5%; Paris R. Schindler, 5%; Anne-Marie Barrabes-Altemir, 3%; Oliver Bell & Rosetta Bell, 1% jointly.

TV Stations (1):
Texas: KIDY, San Angelo.

Other Holdings:
LPTV.

SAINTE LTD.

Box 4159
Modesto, CA 95352-4159
Phone: 209-523-0777

Officers:
Chester Smith, gen. partner & chief exec. officer
Naomi L. Smith, gen. partner

Branch Office:
1225 Connecticut Ave.
Suite 400
Washington, DC 20036
Phone: 202-828-5700

Ownership: Chester Smith & Naomi L. Smith, gen. partners, 53% jointly; Sainte Network Corp., gen. partner, 1%; Enoch S. Christofferson, trustee, 18%; Bernard Hennings, 6%; Albert J. Chance, 5.50%; J. W. Jensen, 5.50%; Lena M. Smith, 5%; Trude P. Davis, 4%; David Helsten, 1%.

Represented (legal): Fletcher, Heald & Hildreth.

TV Stations (3):
California: KCSO, Modesto; KBCP, Paradise.
Nevada: KREN-TV, Reno.
Other Holdings:
LPTV.

SALT OF THE EARTH BCSTG. LTD.

Rte. 1
Box 203A
Castleton, VA 22716
Phone: 703-937-4800

Ownership: James L. Oyster, pres.

TV Stations (1):
New York: WSNR-TV, Syracuse.

SAN DIEGO TELEVISION INC.

Box 121569
San Diego, CA 92112-5569
Phone: 619-575-6969

Officers:
Tom Horn, chmn.
Helen Smith, chief exec. officer
James Harmon, chief operating officer
Ted Lon, chief financial officer
Shirley Dixon, programming dir.
Frank Aarnodt, engineering dir.

Ownership: Helen Smith, 41.30%; Joseph Alvarez III, 21.40%; Thomas E. Horn, 8.30%; James E. Horn, 7.80%; Allen E. Horn, 7.40%; 11 others with less than 3.40% each. Allen Horn is permittee of KHCV, Ch. 45, Seattle, WA.

TV Stations (1):
California: KTTY, San Diego.

SAN JACINTO TV CORP., DEBTOR-IN-POSSESSION

Suite 49
265 N. Belt Or.
Houston, TX 77060
Phone: 713-820-4900

Officers:
Max Vigil, pres.
Timothy Lee Crosby, v.p.
Bill Maxwell, secy.-treas.

Ownership: Arlans Agency Inc., 33.50%; Timothy Lee Crosby, 24.37%; Dupont Investment Group 85 Ltd., 30.70%; Max Vigil, 10.57%; Bill Maxwell, 0.44%. AAI ownership: Ernest Solomon, 100%. DG ownership: Max Vigil, gen. partner, 20%; Bill Maxwell, Ted Binder, Don Criswell, Charles Kastler, Ralph Kelsey, Denis Rouse & Rick Rouse, ltd. partners 10% each; Lawrence Johnson, ltd. partner 6%; William S. E. Balseirne, ltd. partner 4%.

Represented (legal): Pepper & Corazzini.

TV Stations (1):
Texas: KTFH, Conroe.

SANGER TELECASTERS INC.

706 W. Herndon Ave.
Fresno, CA 93650-5957
Phone: 209-435-5900
Fax: 209-435-1448

Officer:
Steve Wrath, v.p. & gen. mgr.
Ownership: Diane D. Cocola, pres., 90%; James K. Zahn, 10%.

Represented (legal): Cohn & Marks.

TV Stations (1):
California: KMSG-TV, Sanger-Fresno.

SCANLAN COMMUNICATIONS

201 E. Front St.
Traverse City, MI 49684
Phone: 616-946-2900

Officers:
Thomas Scanlan, pres.
Jerry Moore, v.p. & gen. mgr.
Todd Ruonavarra, chief financial officer

Branch Offices:
252 W. Main
Gaylord, MI 49735
Phone: 517-732-6766

300 Court St.
Sault Ste. Marie, MI 49783

Ownership: Kent R. Adams, Mark C. Adams, Scott L. Adams & Stephen Mark Adams, 25% each.

TV Stations (2):
Michigan: WGTO, Sault Ste. Marie; WGTU, Traverse City.

SCHURZ COMMUNICATIONS INC.

225 W. Colfax Ave.
South Bend, IN 46626
Phone: 219-287-1001

Officers:
Franklin D. Schurz Jr., pres.
James M. Schurz, sr. v.p., newspapers
E. Berry Smith, sr. v.p., bcstg.
Mary Schurz, v.p. & secy.
Scott C. Schurz, v.p.
James G. Young Jr., chief financial officer & treas.

Anne G. Strantz, asst. secy.-treas.
Ownership: Schurz Family, principals.
Represented (legal): Hogan & Hartson; Brown, Finn & Nietert, Chartered.

TV Stations (4):
Georgia: WAGT, Augusta.
Indiana: WSBT-TV, South Bend.
Missouri: KYTV, Springfield.
Virginia: WDBJ, Roanoke.

TV Station Owners

Radio Stations:

Indiana: WASK-AM-FM, Lafayette; WSBT (AM) & WNSN(FM), South Bend.

Newspapers:

California: Brawley News, Imperial Valley Press (El Centro).

Indiana: Bedford Times-Mail, Bloomington Herald Times, South Bend Tribune.

Kentucky: Danville Advocate-Messenger.

Maryland: Hagerstown Herald, Hagerstown Mail.

Other Holdings:
Cable.

SCI TELEVISION INC.

Suite 100
1000 S. Frontage Rd. W
Vail, CO 81657
Phone: 303-476-4030

Officers:

George N. Gillett Jr., pres. & chief exec. officer

David A. Ramon, v.p., secy.-treas.

Robert E. Selwyn Jr., v.p.

Norman Waite Jr., dir.

Branch Office:

4400 Harding Rd.
Suite 702
Nashville, TN 37205
Phone: 615-298-1284

Ownership: Gillett Holdings Inc., principal, 41%; KKR, principal, 15%.

TV Stations (6):

California: KNSD, San Diego.
Georgia: WAGA-TV, Atlanta.
Massachusetts: WSBK-TV, Boston.
Michigan: WJBK-TV, Detroit.
Ohio: WJW-TV, Cleveland.
Wisconsin: WITI-TV, Milwaukee.

SCRANTON TV PARTNERS LTD.

916 Oak St.
Scranton, PA 18508
Phone: 717-347-9653

Ownership: WOLF-TV Assoc. Ltd. Partnership, 40%; ltd. partners, 60%. See also listing for Craig Fox.

TV Stations (2):

Pennsylvania: WWLF-TV, Hazleton; WOLF-TV, Scranton.

SCRIPPS HOWARD BROADCASTING CO.

Box 5380
1100 Central Trust Tower
Cincinnati, OH 45201
Phone: 513-977-3000
Fax: 513-621-0071

Officers:

Jack R. Howard, chmn.

Richard J. Janssen, pres. & chief exec. officer

Al Schottelkotte, sr. vp.

William J. Brooks, v.p.

William J. Donahue, v.p.

James P. Fox, v.p.

J. B. Chase, v.p.

Thomas C. Griesdorn, v.p.

Warren P. Happel, v.p., engineering

Ed Hardy, v.p.

Ron Klayman, v.p.

James H. Knight, v.p.

Ray Hunt, v.p.

Kenneth W. Lowe, v.p.

James F. Major, v.p.

Donald W. Meyers, v.p.

Clint W. Pace, v.p., sales

Terry Schroeder, v.p., administration

Bob J. Worthington, v.p.

D. J. Castellini, secy.-treas.

Ownership: E. W. Scripps Co., majority owner; remainder publicly held.

Represented (legal): Baker & Hostetler.

TV Stations (10):

Arizona: KNOV-TV, Phoenix.

Florida: WFTS, Tampa-St. Petersburg;

WPTV, West Palm Beach.

Maryland: WMAR-TV, Baltimore.

Michigan: WXYZ-TV, Detroit.

Missouri: KSHB-TV, Kansas City.

Ohio: WCPO-TV, Cincinnati; WEWS, Cleve-

land.

Oklahoma: KJRH, Tulsa.

Tennessee: WMC-TV, Memphis.

Cable Holdings:

Scripps Howard Cable Co.

Radio Stations:

Maryland: WBSB(FM), Baltimore.

Oregon: KUPL-AM-FM, Portland.

Tennessee: WMC-AM-FM, Memphis.

Newspapers:

Alabama: Birmingham Post-Herald.

California: Redding Record Searchlight, San

Luis Obispo Telegram-Tribune, Thousand

Oaks News-Chronicle, Tulare Advance-

Register, Ventura County Star-Free Press,

Watsonville Register-Pajaronian.

Colorado: Rocky Mountain News (Denver).

Florida: Naples Daily News, The Stuart News.

Indiana: The Evansville Courier.

Kentucky: The Kentucky Post.

New Mexico: The Albuquerque Tribune.

Ohio: The Cincinnati Post.

Pennsylvania: The Pittsburgh Press.

Puerto Rico: The San Juan Star.

Tennessee: The Commercial Appeal (Mem-

phis), The Knoxville News-Sentinel.

Texas: El Paso Herald Post.

Washington: Bremerton Sun.

Other Holdings:

LPTV.

SEAWAY COMMUNICATIONS INC.

Box 858
Rhinelander, WI 54501
Phone: 715-369-4700

Officers:

Dr. James Buckner, chmn.

Dr. Henry Wiggins Jr., vice chmn.

Perry Sook, chief operating officer

Bernard Chase, chief financial officer

Ownership: John W. Swain, 9.60%; Dr.

Henry Wiggins Jr., 5%; Marion D. Earles,

4.60%; Dr. Roger M. Berkey, 3.60%; Dr.

James L. Buckner, 2%; KhamaLow Beard

Jr., 1.90%; Herbert Harris, 1.10%; 21

others, each with less than 3%.

Represented (legal): Mullin, Rhyne, Emmons

& Topel, P.C.

TV Stations (2):

Maine: WVI-TV, Bangor.

Wisconsin: WJFW-TV, Rhinelander-Wau-

sau.

SHAMROCK BROADCASTING INC.

4444 Lakeside Dr.
Burbank, CA 91505
Phone: 818-845-4444
Fax: 818-845-9718

Officers:

Roy E. Disney, chmn.

Stanley P. Gold, vice chmn.

William Clark, pres. & chief exec. officer

James R. Nixon, exec. v.p. & chief financial

officer

Karen K. Merrell, exec. v.p., administration

Bertram S. Goldman, v.p.

Ownership: Roy E. Disney family.

Represented (legal): Leverthal, Senter &

Lerman.

TV Stations (3):

Kentucky: WTVQ-TV, Lexington.

Texas: KTAB-TV, Abilene; KOXV, Waco.

Radio Stations:

Arizona: KMIL(FM), Phoenix.

California: KABL-AM-FM, Oakland-San

Francisco.

Colorado: KOXL-AM-FM, Denver.

Georgia: WFOX(FM), Gainesville (Atlanta).

Kansas: KUDL(FM), Kansas City.

Michigan: WCXI(AM) & WWWW(FM),

Detroit.

Missouri: WHB(AM), Kansas City.

Pennsylvania: WWSW-AM-FM, Pittsburgh.

Texas: KZFX(FM), Lake Jackson (Houston).

Washington: KOXG(FM), Seattle.

SIGMA BROADCASTING INC.

Box 4150
Fort Smith, AR 72914
Phone: 501-521-1010

Officers:

Robert Herrreich, chmn.

Darrel Cunningham, pres.

Bill Kibler, chief financial officer

Ownership: Robert E. Herrreich, gen.

partner, 70%; Cynthia Herrreich, gen.

partner, 30%.

Represented (legal): Farrow, Schildhouse &

Wilson.

TV Stations (2):

Arkansas: KHOG-TV, Fayetteville-Spring-

dale; KHBS, Fort Smith.

SINCLAIR BROADCAST GROUP INC.

Box 4798
3500 Parkdale Ave.
Baltimore, MD 21211
Phone: 301-462-4500
Fax: 301-462-4588

Ownership: David D. Smith, pres., 25%;

Frederick G. Smith, v.p.-asst. treas., 25%;

J. Duncan Smith, v.p.-secy., 25%; Robert

E. Smith, v.p.-treas., 25%.

Represented (legal): Fisher, Wayland,

Cooper & Leader.

TV Stations (5):

Florida: 75% of WTTA, St. Petersburg-

Tampa.

Indiana: WIB, Bloomington-Indianapolis.

Maryland: WBFF, Baltimore.

Ohio: WITE, Columbus.

Pennsylvania: WPGH-TV, Pittsburgh.

SJL BROADCAST MANAGEMENT

633 Picacho Lane
Monteito, CA 93108
Phone: 805-969-9278

Officers:

George D. Lilly, pres.-treas.

David McCurdy, v.p.-secy.

Weldon B. Paulsen, v.p.

Pamela D. Heilman, asst. secy.

Branch Office:

3203 3rd Ave. N

Box 2557

Billings, MT 59103

Phone: 406-256-0705

Ownership: George D. Lilly, 100%.

Represented (legal): Latham & Watkins;

Hogan & Hartson.

TV Stations (8):

Kansas: KSNG, Garden City; KSNC, Great

Bend; KSNT, Topeka; KSNW, Wichita.

Michigan: WJRT-TV, Flint-Saginaw-Bay City.

Montana: KTVO, Billings.

Nebraska: KSNK, McCook-Oberlin, Kansas.

New York: WSTM-TV, Syracuse.

SMITH BROADCASTING GROUP INC.

Suite 420
3839 4th St. N
St. Petersburg, FL 33703

Phone: 813-821-7900

Fax: 813-821-8092

Officers:

Robert N. Smith, pres.

David A. Fliz, exec. v.p. & treas.

Charlie Goode, engineering dir.

Barbara Kacy, secy.

Ownership: Robert N. Smith, 94.40%; David

A. Fliz, 5.50%; Venture Capital Investment

Group.

Represented (legal): Hogan & Hartson.

TV Stations (9):

California: 72% of KEYT-TV, Santa Barbara.

Kansas: KBSD-TV, Ensign; KBSL-TV, Good-

land; KBSH-TV, Hays; KWCH-TV, Wichita-

Hutchinson.

New York: 77.8% of WETM-TV, Elmira-Cor-

ning.

Pennsylvania: WATM-TV, Altoona; WHTM-

TV, Harrisburg-York-Lebanon; WWCP-

TV, Johnstown.

SMITH BROADCASTING INC.

Box 2555
1000 Monte Sano Rd.
Huntsville, AL 35804
Phone: 205-533-3131

Officers:

Elizabeth Smith, chmn.

M. D. Smith IV, pres.

Ownership: Elizabeth Smith, 70.50%; M. D.

Smith IV, 15.17%; Anita Smith Johnson,

14.10%; F. Ralph Dowdy, 0.24%.

TV Stations (1):

Alabama: WAAY-TV, Huntsville-Decatur.

SON BROADCASTING INC.

Box 4338
4004 Carlisle NE
Albuquerque, NM 87196
Phone: 505-473-1111

Officers:

Belmarino R. Gonzales, pres.

Richard Shakarian, v.p.

Clem M. Dixon, secy.

Marcimiliano Baca, treas.

Ownership: Non-stock, non-profit corp.

Represented (legal): Joe Lawler.

TV Stations (1):

New Mexico: KCHF, Santa Fe.

Other Holdings:

LPTV.

SDNLIGHT BCSTG. SYSTEMS INC.

120 Zeigler Circle E
Mobile, AL 36608
Phone: 205-633-2100

Officers:

Paul F. Crouch Jr., pres.

Jay Alan Sekulow, chief exec. officer

Jonathan Johnsen, chief financial officer

Stuart J. Roth, secy.

Ownership: Paul F. Crouch Jr., Jay Alan

Sekulow & Stuart J. Roth, 33.33% each.

TV Stations (3):

Alabama: WMPV-TV, Mobile; WMCF-TV,

Montgomery.

Mississippi: WBUY, Holly Springs.

Tennessee: WPGD, Hendersonville (CP).

SONSHINE FAMILY TV INC.

428 Gaffney Hill Rd.
Easton, PA 18042
Phone: 215-767-7144

Officers:

Patricia F. Huber, pres.

Arthur Kardos, marketing dir.

Kenneth Holler, programming dir.

Daniel Huber, engineering dir.

Ownership: Patricia F. Huber, 100%.

Represented (legal): Blair, Joyce & Silva.

TV Stations (1):
Pennsylvania: WBPH-TV, Bethlehem.

SOUTHEASTERN OHIO TELEVISION SYSTEM

629 Downerd Rd.
Zanesville, OH 43701
Phones: 614-453-0361; 614-452-5431
Fax: 614-452-6553

Officers:
Norma Jean Littick, chmn.
Allan Land, v.p., gen. mgr.
Richard Ebersole, chief financial officer

Ownership: Norma Jean Littick, 83%; John Graham, 17% (represents family interest).

Represented (legal): Paper, Martin, Jensen, Maichel & Hetlage.

TV Stations (1):
Ohio: WHIZ-TV, Zanesville.

Radio Stations:
Ohio: WHIZ-AM-FM, Zanesville.

SOUTHERN BROADCAST CORP. OF SARASOTA

Box 21239
Sarasota, FL 33583
Phone: 813-923-8840

Officers:
Robert R. Nelson, chmn.
Douglas C. Barker, pres. & chief exec. officer
Stan Crumley, v.p., sales
Linda DesMarais, v.p., station mgr.
Glenwood Elchenor, v.p., operations
Mike Burnham, engineering dir.

Ownership: Calkins Newspapers Inc., 53%; Robert R. Nelson, 23.50%; Southern Broadcast Group Inc., 18.50%; R & W Partners, 5%. Calkins Newspapers owns & operates the *Intelligencer Record* in Doylestown, PA; *Bucks County Courier Times* in Levittown, PA; *Burlington County Times* in Willingboro, NJ; *Beaver County Times* in Beaver, PA; *South Dade News Leader* in Homestead, FL. Calkins Newspapers ownership: Carolyn C. Smith, Shirley C. Ellis, Sandra C. Hardy, dirs. 33.3% each. Smith, Ellis & Hardy have controlling interest in *Union Town Newspapers Inc.*, publisher of the *Herald Standard* in Uniontown, PA. SBI ownership: Douglas C. Barker, pres. 29.78%; J. Manuel Calvo, v.p.-treas. 24.72%; J. Bruce Irving, secy. 16.85%; Glenwood C. Eklund, 8.99%; Matthew L. Leibowitz, asst. treas. 6.74%; Linda Des Marais, 5.62%; John M. Spencer, 4.49%; Robert A. Chernet & Jean R. Wildstein, 1.12% each; Michael Burnham, 0.56%.

TV Stations (1):
Florida: WWSB, Sarasota-Bradenton.

SOUTHWEST FLORIDA TELECOMMUNICATIONS INC.

840 Goodlette Rd.
Naples, FL 33940
Phone: 813-261-4600
Fax: 813-261-4603

Officer:
William T. Darling Sr., pres. & chief exec. officer

Ownership: William T. Darling, 100%.

Represented (legal): Latham & Watkins.

TV Stations (1):
Florida: WNPL-TV, Naples.

SOUTHWEST MULTIMEDIA CORP.

Suite 500
6100 Corporate Dr.
Houston, TX 77036

Phone: 713-988-3939
Fax: 713-772-3967

Officers:
Billy B. Goldberg, chmn.
Tom Matthews, chief operating officer
Mitch Levy, secy.-treas.

Ownership: Billy B. Goldberg, 81.72%; Robert Dudley, 12.86%; Sheldon Weisfeld, 3.20%; Diane Levy, 1.35%; 13 others with less than 1% each.

Represented (legal): Semmes, Bowen & Semmes.

TV Stations (1):
Louisiana: KMSS-TV, Shreveport.

SOUTHWESTERN BROADCASTING CO. INC.

500 S. Main St.
Suite 150
Las Cruces, NM 88001

Officers:
Robert L. Munoz, pres. & chief operating officer
Sam Kobren, chief financial officer

Branch Office:
4120 Rio Bravo
El Paso, TX 79902
Phone: 915-534-7892

Ownership: Robert L. Munoz, 100%.

Represented (legal): Fisher, Wayland, Cooper & Leader.

TV Stations (1):
New Mexico: KZIA, Las Cruces.

SPARTAN RADIOCASTING INC.

Box 1717
Spartanburg, SC 29304-1717
Phone: 803-576-7777
Fax: 803-587-4480

Officers:
Walker J. Brown, chmn. & chief exec. officer
Nick Evans, pres.
Boyd Bunting, secy.-treas.

Ownership: Walker J. Brown, 55%; remainder held by over 50 others.

Represented (legal): Covington & Burling.

TV Stations (4):
Florida: WMGB, Panama City.
Iowa: KIMT, Mason City.
South Carolina: WBTV, Florence; WSPA-TV, Greenville-Spartanburg & Asheville, North Carolina.

Radio Stations:
North Carolina: WSPA-AM-FM, Greenville-Spartanburg, SC-Asheville, NC.
Georgia: WTWA(AM) & WTHO(FM), Thomson.

STAINLESS BROADCASTING CO.

3rd St. & Montgomery Ave.
North Wales, PA 19454
Phone: 215-699-4871
Fax: 215-699-9597

Officers:
Henry J. Guzewicz, chmn.
Nora L. Guzewicz, pres.

Ownership: Henry J. Guzewicz; Richard J. Eberle, principals.

TV Stations (2):
New York: WICZ-TV, Binghamton.
Oregon: KTVZ, Bend.

MICHAEL STARR

c/o Donatelli & Klein
2401 E. Main St.
Chattanooga, TN 37404

TV Stations (1):
Tennessee: 5% of WDSI-TV, Chattanooga.

STAUFFER COMMUNICATIONS INC.

Box 119
Topeka, KS 66601
Phone: 913-272-3456

Officers:
Stanley H. Stauffer, chmn.
John Stauffer, pres.
Gerald N. Holley, v.p., broadcasting

Ownership: Stanley H. Stauffer & John Stauffer.

Represented (legal): Dow, Lohnes & Albertson.

TV Stations (9):
California: KCOY-TV, Santa Maria.
Colorado: KTVS, Sterling.
Kansas: WIBW-TV, Topeka.
Missouri: KMLZ, Columbia.
Nebraska: KSTF, Scottsbluff-Gering.
Wyoming: KGWC-TV, Casper; KGWN-TV, Cheyenne; KGWL-TV, Lander-Riverton; KGWR-TV, Rock Springs.

Radio Stations:
Kansas: WIBW-AM-FM, Topeka.
Oklahoma: KGFF(AM), Shawnee.
Texas: KGNC(AM) & KMLT(FM), Amarillo.

Newspapers:
Colorado: Glenwood Post (Glenwood Springs).

Florida: Haines Herald & Ridge Shopper, Kissimmee Osceola Advertiser, North Lakeland Shopper, South Lakeland Shopper, Winter Haven Shopper, Bartow Shopper, Lake Wales Shopper, Lake Wales Daily Highlander.

Kansas: Topeka Capital-Journal, Arkansas City Traveler, Newton Kansan, Pittsburg Morning Sun, Dodge City Globe.

Michigan: Hillsdale Daily News, Holland Sentinel.

Minnesota: Brainerd Daily Dispatch.
Missouri: Blue Springs Examiner, Hannibal Courier-Post, Independence Examiner.
Nebraska: Beatrice Daily Sun, Grand Island Independent, York News-Times.

Oklahoma: Ardmore Daily Ardmoreite, Shawnee News-Star.

South Dakota: Brookings Register, Yankton Press & Dakotan.
Tennessee: Knoxville West Side Story, Oak Ridge Oak Ridger.

Other Holdings:
Program source: Kansas City Royals Radio Network, Kansas City, MO, Wildcat Sports Network, Kansas Agricultural Network, Kansas Information Network, Topeka, KS.
Book publishing: Grit Publishing Co., Williamsport, PA.

STEAMBOAT BROADCAST SYSTEM INC.

Box 775048
Steamboat Springs, CO 80477
Phone: 303-879-3724

Officers:
Thomas M. Greer, pres.
Julie Schwall, v.p.
Wendy Jones, secy.

Ownership: Constance Wodlinger, 25%; Thomas M. Greer, 18%; Thomas H. Greer, 17%; Robert Neely, 10%; Edwin Hill, 5%; K & H Assoc., 5%; Christi Northrop, 5%; L. D. Shoffner, 5%. Wodlinger also owns Hit Video USA Inc. (program source).

Represented (legal): Baraff, Koerner, Olender & Hochberg.

TV Stations (1):
Colorado: KSBS-TV, Steamboat Springs.

Other Holdings:
LPTV.

STEPHENS COUNTY BROADCASTING CO.

Box 907
Toccoa, GA 30577
Phone: 404-886-0032

Officers:
Roy E. Gaines, pres. & gen. mgr.
Evelyn F. Gaines, secy.-treas.

Ownership: Roy E. Gaines, 50.20%; Hugh W. Whitworth, 9.95%; Thomas R. Williams, 9.95%; Thomas A. Arrendale Jr., 4.98%; Ben F. Cheek III, 4.98%; Dorothy A. C. Hay, 4.98%; Robert E. Hamby, 4.98%; Tommy Scott, 4.98%; Mary Ailene Coggins, 1.65%; Nancy C. Whitworth, 1.65%; Shirley S. McNeely, 1.67%.

Represented (legal): Bryan, Cave, McPheeters & McRoberts.

TV Stations (1):
Georgia: WNEG-TV, Toccoa.

Radio Stations:
Georgia: WNEG(AM), Toccoa.

SUDBRINK BROADCASTING

255 S. County Rd.
Palm Beach, FL 33480-4255

Ownership: Robert W. Sudbrink & Marion Sudbrink, principals.

Represented (legal): Haley, Bader & Potts.

TV Stations (2):
Georgia: WTLK-TV, Rome.
Illinois: WCEE, Mount Vernon-Salem-Centralia.

Radio Stations:
Florida: WBIX(AM), Jacksonville.

Other Holdings:
LPTV.

SUNBEAM TELEVISION CORP.

Box 1118
Miami, FL 33138
Phone: 305-751-6692

Ownership: Edmund Ansin, principal.

TV Stations (1):
Florida: WSVN, Miami-Fort Lauderdale.

SUNBELT BROADCASTING CO.

1500 Foremaster Lane
Las Vegas, NV 89116
Phone: 702-642-3333
Fax: 702-399-0767

Officers:
James E. Rogers, pres.
Rolla D. Cleaver, chief operating officer
Joan Zucker, chief financial officer
Janet F. Rogers, v.p.-secy.
Frank Haynes, engineering dir.
Louis Weiner Jr., treas.

Ownership: James E. Rogers, 48.90%; Louis Wiener Jr., 30%; Janet F. Rogers, 12.53%; Clark H. Tester, 5%.

Represented (legal): Dow, Lohnes & Albertson.

TV Stations (4):
Arizona: KYMA, Yuma.
Nevada: KVBC, Las Vegas; KRNV, Reno.
New Mexico: KKTO, Santa Fe.

Other Holdings:
LPTV.

SUNBELT TELEVISION INC.

Box 6464
Victorville, CA 92392
Phone: 619-251-5888

Ownership: Ray Webb, 47.50%; Margaret R. Jackson, 23.75%; Riley Jackson, 23.75%; Pat Buttram, 5%.

TV Stations (1):
California: KVVT, Barstow.

TV Station Owners

SUNBELT-SOUTH TELECOMMUNICATIONS LTD.

Box 917
Cordele, GA 31015
Phone: 912-273-0001

Ownership: William B. Goodson, gen. partner, 65%; Philip A. Streetman, gen. partner, 35%.

TV Stations (1):
Georgia: WSST-TV, Cordele.

SUPERSTATION INC.

Box 105264
1050 Techwood Dr. NW
Atlanta, GA 30318
Phone: 404-827-1717

Officer:
Terry Segal, exec. v.p. & gen. mgr.

Ownership: Turner Broadcasting System Inc., 100%. R. E. Turner, chmn.

Represented (legal): Bert Carp.

TV Stations (1):
Georgia: WTBS, Atlanta.

Other Holdings:
Program source: Controls cable networks CNN, CNN Headline News, Turner Network TV (TNT).

Professional sports team: Turner controls Atlanta Braves (professional baseball team), Atlanta Hawks (professional basketball team).

STEVEN J. SWEENEY

Box 3095
Crossville, TN 38555
Phone: 615-788-6186

TV Stations (1):
Tennessee: WMTT, Cookeville.

TAFT BROADCASTING PARTNERS L.P.

Suite 1808
600 Vine St.
Cincinnati, OH 45202
Phone: 513-241-8880

Officers:
Dudley S. Taft, pres.
Randy Smith, exec. v.p.
Bruce Wietisbach, v.p., finance

Ownership: Taft Broadcasting Co., gen. partner, 33%; Randall E. Smith, gen. partner, 5%; other ltd. partners.

Represented (legal): Koteen & Naftain.

TV Stations (2):
North Carolina: WGHP-TV, Greensboro-High Point & Winston-Salem.
Pennsylvania: WPHL-TV, Philadelphia.

TAK COMMUNICATIONS INC., DEBT-OR-IN-POSSESSION

259 Delaware Ave.
Buffalo, NY 14202
Phone: 716-856-1414

Officers:
Sharad K. Tak, chmn.-treas.
Thomas Hartman, pres.
Brian Mercer, chief financial officer
Ralph W. Hardy Jr., secy.

Ownership: Sharad Tak, 100%.

Represented (legal): Dow, Lohnes & Albertson.

TV Stations (8):
Hawaii: KHVO, Hilo; KITV, Honolulu; KMAU, Wailuku.

New York: WGRZ-TV, Buffalo.
Wisconsin: WQOW-TV, Eau Claire; WXOW-TV, La Crosse; WKOW-TV, Madison; WAOW-TV, Wausau.

Radio Stations:

Florida: WJQY(FM), Fort Lauderdale.
Illinois: WKIO(FM), Urbana.
Pennsylvania: WUSL(FM), Philadelphia.

TALLAHASSEE CHANNEL 27 INC.

Suite 280
21001 W. Main St.
Stamford, CT 06902
Phone: 203-462-5050

Officers:
Elio Betty, pres.
F. Tracy Lavery, secy.-treas.

Ownership: Elio Betty, 50%; F. Tracy Lavery, 50%.

TV Stations (1):
Florida: WTXL-TV, Tallahassee.

SARKES TARZIAN INC.

Box 62
Bloomington, IN 47402
Phone: 812-332-7251

Officers:
Thomas Tarzian, chmn. & chief exec. officer
Valerie Carney, sr. v.p. & gen. counsel
Lawson Fox, sr. v.p., pres. & gen. mgr., KTVN
Thomas Tolar, exec. v.p., TV & gen. mgr., WRCB-TV

Geoffrey Vargo, exec. v.p., radio
Candace Wendling, pres. & gen. mgr., WAJ
Robert Davis, v.p., financial & accounting
Tom Hunt, gen. mgr., WGCL & WTTS

Ownership: Thomas Tarzian, 56.83%; Mary Tarzian, 30.08%; Patricia Tarzian, 10.26%; University of LaVerne, 2.30%.

Represented (legal): Cohn & Marks.

TV Stations (2):
Nevada: KTVN, Reno.
Tennessee: WRCB-TV, Chattanooga.

Radio Stations:
Indiana: WGCL(AM) & WTTS(FM), Bloomington; WAJ(FM), Fort Wayne.

JAMES T. TAYLOR, RECEIVER

13455 Noel Rd.
Suite 580
Dallas, TX 75240
Phone: 214-233-5990

Ownership: James T. Taylor, Receiver.

Represented (legal): Jenkins & Gilchrist.

TV Stations (2):
Texas: KWAB-TV, Big Spring; KTPX, Odessa.

TCS TELEVISION PARTNERS

c/o Simon P. Gourdine
5251 Fieldstone Rd.
Bronx, NY 10471

Officers:
Simon P. Gourdine, pres.
Patricia Gourdine, secy.-treas.

Ownership: Riverdale Media Corp., 20.01%; ML Media Opportunity (see listing under ML Media), 41%; Commonwealth Capital Partners L.P., 38.99%. RMC ownership: Simon P. Gourdine, 100%. MLMO ownership: Elliot Stein Jr., managing partner; Steven J. Gilbert, gen. partner; Barry A. Schwimmer, gen. partner.

TV Stations (3):
Georgia: WRBL, Columbus.
Indiana: WTWQ, Terre Haute.
Missouri: KQTV, St. Joseph.

TELECINCO INC.

Box 43
Mayaguez, PR 00709
Phone: 809-832-1150

Officers:

Alfredo R. de Arellano, pres.
Alfredo R. de Arellano Jr., exec. v.p.
Esther V. de Arellano, v.p.
Gloria R. de Arellano, secy.
Josefina R. de Arellano, treas.
Amado M. Reyes, v.p.-asst. treas.

TV Stations (1):
Puerto Rico: WORA-TV, Mayaguez-Aguadilla.

Other Holdings:

LPTV.

TELECORPUS INC.

102 N. Mesquite
Corpus Christi, TX 78401
Phone: 512-883-2823

Officers:

Jose R. DeLeon Jr., pres.
Olivero Everett, v.p.
C. G. Oliveira, secy.-treas.

Ownership: Tony Bonilla, Roberto Bosquez, Jose R. De Leon Jr., Olivero Everett, Humberto Garcia, Oscar Garcia, C. G. Oliveira & Ernesto Sierra, 11.11% each.

TV Stations (1):
Texas: KORO, Corpus Christi.

TELEMUNDO GROUP

18th Floor
1740 Broadway
New York, NY 10019
Phone: 212-492-5610

Officers:

Saul P. Steinberg, chmn.-pres.
Peter J. Housman II, v.p.-treas.
Donald G. Raider, exec. v.p. & chief operating officer
Gary McBride, senior v.p., mktg. & sales
Gustavo Godoy, v.p., news

Ownership: Reliance Insurance Co., 100%. RIC ownership: Saul P. Steinberg, 43.70%; Robert M. Steinberg, 8.70%; Julius Steinburg, Article III Residuary Trust, 16.40%; remainder, publicly held.

TV Stations (7):
California: KVEA, Corona-Los Angeles; KSTS, San Jose.

Florida: WSCV, Fort Lauderdale.
New York: WNJU, New York-Newark, New Jersey.

Puerto Rico: WKAQ-TV, San Juan.
Texas: KTMD, Galveston-Houston; 85% of KVDA, San Antonio.

Other Holdings:
LPTV.

TELE 38 INC.

Box 4522
San Juan, PR 00936
Phone: 809-765-1810

Officers:

Haydee Diaz, pres.
Jose Cordero, secy.-treas.
Mary O'Reilly Diaz, asst. secy.-treas.

Ownership: Haydee Diaz, 66.50%; Jose Cordero, 33.50%.

TV Stations (1):
Puerto Rico: WJWN-TV, San Sebastian.

TELEVISION COMMUNICATIONS INC.

Box 16
Burlington, NC 27216-0016
Phone: 919-376-6016

Ownership: Jack Rehburg, pres.-treas., 100%.

TV Stations (1):
North Carolina: WAAP, Burlington.

TELEVISION STATION PARTNERS L.P.

55 Old Post Rd., No. 2
Greenwich, CT 06830
Phone: 203-622-0006
Fax: 203-869-6877

Officers:

I. Martin Pompadur, chief exec. officer
Ralph E. Becker, chief operating officer
Richard S. Karntor, chief financial officer
John Coon, engineering dir.

Ownership: GP Station Partnership, gen. partner. GPSP ownership: I. Martin Pompadur, gen. partner, 46.75%; Saluki Investors Corp., gen. partner, 23.14%; Eliot Stein Jr., gen. partner, 8.57%; 1345 Media Corp., ltd. partner, 7.14%; Rothschild Media Inc., ltd. partner, 7.14%; Bruce Maggin, ltd. partner, 4.69%; Donald I. Richerthal, ltd. partner, 1.56%; Herbert Paul, ltd. partner, 0.50% & Louis Powell Estate, ltd. partner, 0.50%. SIC Ownership: Ralph E. Becker, 90%; June M. Becker, 10%. See also WNWQ Associates (Toledo Television Investors) & Northeastern Television Investors. Pompadur also has interest in ML Media Partners L.P.

Represented (legal): Wiley, Rein & Fielding.

TV Stations (4):
Georgia: WROW-TV, Augusta.
Michigan: WEYI-TV, Saginaw-Flint-Bay City-Midland.
New York: WROC-TV, Rochester.
Ohio: WTOV-TV, Steubenville-Wheeling, WV.

THOMAS BROADCASTING CO.

Box 251
Oak Hill, WV 25901
Phone: 304-469-3361

Ownership: Helen G. Thomas, 42.70%; Robert R. Thomas III, 11.40%; Helen L. Thomas, 11.40%; John G. Thomas, 11.40%; Barbara L. T. Canterbury, 11.40%; Sarah A. Thomas, 11.40%.

Represented (legal): Fletcher, Heald & Hildreth.

TV Stations (1):
West Virginia: WOAY-TV, Oak Hill-Beckley-Bluefield.

Radio Stations:
West Virginia: WOAY(AM) & WVMA(FM), Oak Hill.

THUNDER BAY BROADCASTING CORP.

1390 Bagley St.
Alpena, MI 49707
Phone: 517-356-3434

Officers:

Stephen A. Marks, pres.
Curt Smith, v.p., gen. mgr. & programming dir.
Theresa Stoppa, secy.-treas.

Ownership: Stephen A. Marks, 88.50%. Marks owns Glendive Bcstg. Corp. (see listing).

Represented (legal): Richard G. Boyce.

TV Stations (1):
Michigan: WBKB-TV, Alpena-Oscoda-Tawas City-East Tawas.

TIDEWATER CHRISTIAN COMMUNICATIONS CORP.

2700 Washington Ave.
Newport News, VA 23607-3947
Phone: 804-627-7500

Ownership: Maurice Barco, Rev. Anne Barnes, Rev. Daniel Burton, Rev. Samuel Caruth, Dr. Wilbert D. Edgerton, Bishop Sam Green Jr., Richard R. Honablu, Rev. C. K.

Jones, Rev. James E. Vaughan & Rev. Charles E. Williams, 10% each.

TV Stations (1):
Virginia: WJCB, Norfolk.

TIMES MIRROR CO.
Times Mirror Square
Los Angeles, CA 90053
Phone: 212-327-3700
Fax: 213-237-3714

Officers:
Otis Chandler, chmn., exec committee
Robert F. Erburu, chmn. & chief exec. officer
David Laverthol, pres. & publisher, Los Angeles Times
Philip L. Williams, vice chmn.
Charles R. Redmond, exec. v.p.
Curtis A. Hessler, sr. v.p.
Donald F. Wright, sr. v.p.
Edward E. Johnson, group v.p.
Larry W. Peterson, group v.p. & pres., Matthew Bender & Co.
Richard T. Schlosberg III, group v.p., newspapers
Carl V. Carey, v.p. & pres, Times Mirror Broadcasting
Patrick A. Clifford, v.p., medical, technical & college publishing
Larry W. Wangberg, v.p. & pres., Times Mirror Cable Television
Daniel A. Curry, v.p. & gen. counsel
Alice M. Greenthal, v.p., planning & development
Donald S. Maxwell, v.p., accounting
James R. Simpson, v.p., human resources
Stender E. Sweeney, v.p., finance
Donald S. Kellerman, v.p., public affairs
Stephen C. Meier, v.p., administration & community affairs
Jack L. Plank, v.p., taxes
Joyca M. Fields, treas.
Duane L. Storhaug, controller
O. Jean Williams, secy. & asst. gen. counsel

Branch Offices:
Eastern Corporate Office
780 3rd Ave., 40th Floor
New York, NY 10017
Phone: 212-418-9600

Washington Corporate Office
1875 Eye St. NW
Suite 1110
Washington, DC 20006
Phone: 202-293-3126
Donald S. Kellerman, v.p.

Times Mirror Magazines
2 Park Ave.
New York, NY 10016
Phone: 212-779-5000
Francis Pandolfi, pres.

Ownership: Publicly held.

Cable Holdings:
Times Mirror Cable TV Co.

Newspapers:
California: Los Angeles Times.
Connecticut: Greenwich Time, The Hartford Courant, The (Stamford) Advocate.
Maryland: The Baltimore Sun Newspapers.
New York: Newsday & New York Newsday.
Pennsylvania: The Morning Call (Allentown).

Other Holdings:
Broadcast holdings: Times-Mirror Broadcasting (see listing).
Book publishing: Harry N. Abrams Inc. (art & illustrated works), Matthew Bender & Co., Inc. (law books), CRC Press (science & technical books), Mosby-Year Book (medical & college texts), Richard D. Irwin Inc. (college & business texts), Jeppesen Sanderson (aeronautical charts & pilot manuals).
Training firms: Learning International (professional training firm), Mirror Sys-

tems (software development co.), Zenger-Miller, Kaset International.
Magazines: Times Mirror Magazines publishes the Almanac of American Politics, The Capital Source, Field & Stream, Golf Magazine, Government Executive, Home Mechanic, National Journal, Outdoor Life, Popular Science, Salt Water Sportsman, Ski Magazine, Skiing, Skiing Trade News, The Sporting Goods Dealer, The Sporting News, Yachting.

Times Mirror Broadcasting
780 3rd Ave., 40th Floor
New York, NY 10017
Phone: 212-418-9600

Officer:
Carl V. Carey, pres.
Ownership: Times Mirror Co.
Represented (legal): Wilmer, Cutler & Pickering.

TV Stations (4):
Alabama: WVTM-TV, Birmingham.
Missouri: KTVI, St. Louis.
Texas: KTBC-TV, Austin; KDFW-TV, Dallas-Fort Worth.

TOLEDO TELEVISION L.P.
Four Seagate
Toledo, OH 43604
Phone: 419-244-3600

Officers:
Thomas J. Embrescia, chmn.
Larry Blum, v.p. & gen. mgr.
Sandy Rice, business mgr.

Branch Office:
860 Halle Bldg.
Cleveland, OH 44115
Phone: 216-687-6190

Ownership: Thomas J. Embrescia, 94%; Tom Wilson, 6%. Embrescia & Wilson have interest in WRMR(AM) & WDOK(FM) Cleveland, OH.

Represented (legal): Bewesch, Frieslander, Coplan & Aaronoff.

TV Stations (1):
Ohio: WUPW, Toledo.

TRANS AMERICA BCSTG. CORP.
6803 West Blvd.
Inglewood, CA 90302
Phone: 213-678-3731

Officers:
Albert J. Williams, chmn. & chief exec. officer
Gerardo Borrego, v.p.

Ownership: Albert J. Williams, 79.90%; Jack M. Reeder Estate, 20.10%.

Represented (legal): Miller & Fields; Reed, Smith, Shaw & McClay; Finkle, Davenport & Barsamian.

TV Stations (1):
California: KAIL, Fresno.

Radio Stations:
California: KTYM(AM), Inglewood.
Nevada: KDWN(AM), Las Vegas.

TREXAR CORP.
300 Crossways Park Dr.
Woodbury, NY 11797

Phone: 516-364-1500
Fax: 516-364-0546

Officers:
Michael C. Pascucci, pres.
Mark A. Freeman, sr. v.p., secy.-treas.
Marvin Chauvin, v.p. & gen. mgr.
John A. Danzi, v.p.

Ownership: Michael & Jo Pascucci Trust, 78.43%; Michael C. Pascucci, 0.80%; 5 others, totalling 20.77%.

Represented (legal): Gammon & Grange.

TV Stations (1):
New York: WLIG, Riverhead.

Other Holdings:
LPTV.

TRIBUNE BROADCASTING CO.
No. 1900
435 N. Michigan Ave.
Chicago, IL 60611
Phone: 312-222-3333
Fax: 312-329-0611

Officers:
Stanton R. Cook, chmn.
Charles Brumback, pres. & chief exec. officer, Tribune Co.
James C. Dowdle, pres. & chief exec. officer, Tribune Bcstg. Co.
Sheldon Cooper, chmn., Tribune Entertainment

Donald Hacker, pres., Tribune Entertainment
Gerald Agema, v.p., operations & chief financial officer
George L. Babick, v.p., corporate development

James L. Ellis, v.p., creative services
Shaun Sheehan, v.p., Washington
Wayne Vriesman, v.p., radio group
William S. Murray, dir., information systems
Marc Schacher, dir., programming

Ownership: Tribune Co., publicly held.

Represented (legal): Sidley & Austin.

TV Stations (6):
California: KTLA, Los Angeles.
Colorado: KWGN-TV, Denver.
Georgia: WGNX, Atlanta.
Illinois: WGN-TV, Chicago.
Louisiana: WGNO, New Orleans.
New York: WPIX, New York.

Radio Stations:
California: KCTC(AM) & KYMX(FM), Sacramento.
Illinois: WGN(AM), Chicago.
New York: WQCD(FM), New York.

Newspapers:
California: Escondido Times-Advocate, Palo Alto Peninsula Times Tribune.
Florida: Fort Lauderdale News & Sun-Sentinel, Orlando Sentinel Star.
Illinois: Chicago Tribune.
Virginia: Daily Press & Times-Herald, Newport News.

Other Holdings:
MDS, MMDS, services.

TRINITY BROADCASTING NETWORK INC.

Box A
Santa Ana, CA 92711
Phone: 714-832-2950
Fax: 714-730-3568

Officers:
Paul F. Crouch Sr., pres.
Jan Crouch, v.p.
W. Ben Miller, v.p. & engineering dir.
Al Brown, gen. mgr.
George D. Sebastian, low power dir.
Rod Henke, mktg. dir.
Lindee Dressler, programming dir.
Norman G. Juggert, secy.-treas.

Branch Office:
2528 U.S. 31 S
Greenwood, IN 46143
Phone: 317-535-5542

Ownership: Non-profit organization.
Represented (legal): May & Dunne, Chartered.

TV Stations (12):
Arizona: KPAZ-TV, Phoenix.
California: KTBN-TV, Santa Ana-Los Angeles.
Florida: WHFT, Miami.

Georgia: WHSG, Monroe.
Indiana: WCLJ, Bloomington-Indianapolis; WKOL, Richmond.
New York: WTBY, Poughkeepsie.
North Carolina: WLX-TV, Greensboro.
Ohio: WDLI, Canton.
Oklahoma: KTO-TV, Oklahoma City.
Texas: KDTX-TV, Dallas.
Washington: KTBW-TV, Tacoma-Seattle.
Radio Stations:
Washington: KGHO-AM-FM, Aberdeen.
Other Holdings:
LPTV, TV translators.

TRIPLETT & ASSOC., DEBTOR-IN-POSSESSION

1501 Rd. 235
Bellefontaine, OH 43311
Phones: 614-775-3578; 614-766-9603
Ownership: Wendell A. Triplett, 71%; Marc S. Triplett, 24%; Eric W. Triplett, 5%.

TV Stations (1):
Ohio: WWAT, Chillicothe.

TRI-STATE BROADCASTING CO. INC.

801 N. Oregon St.
El Paso, TX 79902
Phone: 915-532-5423

Officer:
Jack Rye, pres. & chief exec. officer

Ownership: Karl O. Wyler Estate, 55%; Karl O. Wyler Jr., 30%; F. L. Koons, 10%; W. C. Bailey, 5%.

Represented (legal): Scott, Hulse, Marshall & Feuille.

TV Stations (1):
Texas: KTSM-TV, El Paso.

TRI-STATE CHRISTIAN TV INC.

Box 1010
Marion, IL 62959-1010
Phone: 618-997-9333

Officers:
Garth W. Coonce, pres.
Julie Nolan, secy.
Christina M. Coonce, treas.
Victoria M. Clark, asst. secy.

Ownership: Non-profit organization.

Represented (legal): May & Dunne, Chartered.

TV Stations (4):
Illinois: WTCT, Marion.
Indiana: WINM, Angola.
Michigan: WAQP, Saginaw.
New York: WNYB-TV, Buffalo.

Other Holdings:
LPTV.

TRI-STATE FAMILY BROADCASTING

Box 2616
3100 Bath Ave.
Ashland, KY 41101
Phone: 606-329-2700

Officers:
Claude Messinger, chief exec. officer
Anne Bledsoe, programming dir.
Greg Payton, engineering dir.

Ownership: Claude Messinger, 49.69%; Charles Stewart, 18.97%; John Alley, 9.03%; G. O. McClellan, 9.03%; 3 others with less than 5.2% each.

TV Stations (1):
Kentucky: WTSF, Ashland.

TV 35 LTD.
Suite B-1
105 Beach Or.
Fort Walton Beach, FL 32548
Phone: 904-863-3235

TV Station Owners

Ownership: Henry A. Ash, gen. partner, 25%;
C. Anthony Sexton, ltd. partner, 75%.

TV Stations (1):
Florida: WFGX, Fort Walton Beach.

TV 49 INC.

4311 E. Oakwood Rd.
Oak Creek, WI 53154
Phone: 414-461-3118

Ownership: Joel J. Kinlow, 100%.

TV Stations (1):
Wisconsin: WJJA, Racine.

TV MUSCLE SHOALS INC.

840 Cypress Mill Rd.
Box 2220
Florence, AL 35630
Phone: 205-767-1515
Fax: 205-764-7750

Officers:
Richard B. Biddle, chmn.-secy.-treas.
Rick Biddle, pres. & gen. mgr.
Mildred Cornelius, chief financial officer

Ownership: Richard B. Biddle, 72.50%; Rick
Biddle, 16.03%; Holly Biddle, 11.45%.

Represented (legal): Munsey, Ford & Hefflin
(Tusculum, AL).

TV Stations (1):
Alabama: WOWL-TV, Florence.

TVX BROADCAST GROUP

Suite 300
5501 Greenwich Rd.
Virginia Beach, VA 23462
Phone: 804-499-9800

Officers:
John A. Trinder, pres. & chief exec. officer
F. Gray Kiger, v.p. & chief financial officer

Ownership: Paramount Communications
Inc., 100%.

Represented (legal): Leventhal, Senter &
Lerman.

TV Stations (6):
District of Columbia: WDCA-TV, Wash-
ington.

North Carolina: WFLB-TV, Raleigh.
Pennsylvania: WTXF-TV, Philadelphia.
Texas: KTXA, Fort Worth-Dallas; KTXH,
Houston; KRRT, Kerrville-San Antonio.

TWENVER BROADCAST INC.

11203 E. Peakview Ave.
Englewood, CO 80111
Phone: 303-792-2020

Officers:
N. Richard Miller, chmn.-pres.
Dennis G. O'Brien, v.p. & business mgr.

Ownership: N. Richard Miller, 57.60%; Hugh
Rosenthal, 13.80%; Robert C. Fisk & Linda
R. Fisk, 11% jointly; Allen Boorstein,
8.30%.

Represented (legal): Sills, Cummins & Zuck-
erman.

TV Stations (1):
Colorado: KTVD, Denver.

RONALD ULLOA

Suite 240
1720 Regal Row
Dallas, TX 75235
Phone: 214-263-8137

TV Stations (1):
Texas: 25% of KFWD, Fort Worth-Dallas.

UNITED COMMUNICATIONS CORP.

715 58th St.
Kenosha, WI 53141
Phone: 414-657-1000

Officers:
Howard J. Brown, pres.
Eugene W. Schulte, sr. v.p.-secy.

Ownership: Howard J. Brown, 64%; Roger
O. Brown, 7%; Eugene W. Schulte, 6%;
Elizabeth K. Brown, 4%; 15 others.

Represented (legal): Jones, Waldo,
Hollbrook & McDonough.

TV Stations (2):
Minnesota: 93% of KEYC-TV, Mankato.
New York: WWNY-TV, Carthage-Watertown.

Newspapers:
Massachusetts: Attleboro Sun Chronicle.
Wisconsin: Kenosha News.

UNITED TELEVISION INC.

Suite 340
8501 Wilshire Blvd.
Beverly Hills, CA 90211
Phone: 213-854-0426

Officers:
Herbert J. Siegel, chmn.
Evan Thompson, pres., chief exec. & operat-
ing officer

Garth Lindsey, exec. v.p. & chief financial
officer

Tom Muir, treas. & controller
Laurey J. Barnett, v.p. & dir. of programming

Ownership: Chris-Craft Industries, majority
owner, see listing.

Represented (legal): Wilmer, Cutler & Pick-
ering.

TV Stations (5):
Arizona: KUTP, Phoenix.
California: KBHK-TV, San Francisco.
Minnesota: KMSP-TV, Minneapolis-St. Paul.
Texas: KMOL-TV, San Antonio.
Utah: KTVX, Salt Lake City.

UNIVISION HOLDINGS INC.

605 3rd Ave.
12th Floor
New York, NY 10158-0180
Phone: 212-455-5200
Fax: 212-867-6710

Officers:
Irvine O. Hockaday Jr., chmn.
Joaquin Blaya, acting pres. & chief exec.
officer

Robert J. Druen, exec. v.p.
George Blank, sr. v.p. & chief financial officer
Andrew Goldman, sr. v.p., business affairs
Judith Whittaker, v.p.

Guillermo Martinez, v.p., news operations,
Univision Station Group

Tony Oquendo, v.p.-operations/technical
services, Univision Station Group

Ownership: Hallmark Cards, 100%.

Represented (legal): Wiley, Rein & Fielding.

TV Stations (9):
Arizona: KTVW-TV, Phoenix.
California: KFTV, Hanford-Fresno; KMEX-
TV, Los Angeles; KDTV, San Francisco.
Florida: WLTW, Miami.

New Mexico: KLUZ-TV, Albuquerque.
New York: WXTV, New York-Paterson, New
Jersey.

Texas: KUVN, Garland; KWEX-TV, San An-
tonio.

Magazine Holdings:
Mas Magazine.

UN2JC COMMUNICATIONS LTD.

Suite 5
250 Thunderbird Rd.
El Paso, TX 79912
Phone: 915-833-0065

Officers:
Sara Warren, pres.
John Warren, v.p., engineering dir.

Barbara Walker, chief financial officer & pro-
gramming dir.

Branch Offices:
6200 Valeria
El Paso, TX 79912
Phone: 915-584-8304

5925 Cromo
El Paso, TX 79912
Phone: 915-833-0044

Ownership: Sara Diaz Warren, 100%.

Represented (legal): Stuart B. Mitchell & As-
sociates.

TV Stations (1):
Texas: KJLF-TV, El Paso.

VETTER COMMUNICATIONS CO. INC.

Box 14685
Baton Rouge, LA 70898
Phone: 504-766-3233
Fax: 504-766-4112

Officers:
Cyril E. Vetter, chief exec. officer
Courtney Westbrook, pres. & gen. mgr.
Larry Dietz, v.p., operations

Ownership: Cyril E. Vetter, 100%.

Represented (legal): Dow, Lohnes Al-
bertson.

TV Stations (1):
Louisiana: WVLA, Baton Rouge.

Radio Stations:
Louisiana: WTGE-FM, Baton Rouge.

VIACOM BROADCASTING INC.

1515 Broadway
New York, NY 10036
Phone: 212-258-6000

Officers:
Henry S. Schleiff, chmn. & chief exec. of-
ficer, Bcstg. & Entertainment
Michael Kelso, exec. v.p. & chief operating
officer

Francis Brady, pres., Viacom TV Group & sr.
v.p., Viacom Bcst. Group
William Figenshu, pres., Viacom Radio
Harry Staton, v.p., human resources

Ownership: Viacom International Inc., 100%.
Vil ownership: National Amusements Inc.,
84%. Sumner Tedston, Iva Kroff & Jerome
Maguer, principals. Viacom International
Inc. also owns Viacom Cable (MSO), has
interest in Lifetime, MTV, Showtime, The
Movie Channel, Video Hits One & through
MTV, owns 50% of Comedy Central.

TV Stations (5):
Connecticut: WVIT, New Britain-Hartford.
Louisiana: KSLA-TV, Shreveport.
Missouri: KMOV, St. Louis.
New York: WNYT, Albany-Troy-Schenec-
tady; WHEC-TV, Rochester.

Radio Stations:
California: KXEZ(FM), Los Angeles;
KDBK(FM), San Francisco; KOQB-FM,
Santa Cruz.

Colorado: KHOW-AM-FM, Denver.
District of Columbia: WMZQ-AM-FM, Ar-
lington, VA-Washington.

Illinois: WLIT(FM), Chicago.

Michigan: WLTJ(FM), Detroit.
New York: WLTW(FM), New York.

Texas: KIKK-AM-FM, Pasadena-Houston.
Washington: KBSG-AM-FM, Auburn-
Tacoma.

VIDEO 44

430 W. Grant Place
Chicago, IL 60614
Phone: 312-929-1200
Fax: 312-929-8153

Officers:
Jose F. Lamas, gen. mgr.
Jack Polsky, operations mgr.

Bert Cagas, dir. of accounting

Ownership: National Subscription TV Corp.,
49.50%; Essaness Theatres Corp. of Il-
linois, 25.50%; Harriscope of Chicago Inc.,
25%. HCl ownership: Harriscope Broad-
casting Corp., 100% (see listing).

TV Stations (1):
Illinois: WSNS-TV, Chicago.

VIDEO MALL COMMUNICATIONS INC.

2675 Dayton Rd.
Springfield, OH 45506
Phone: 513-864-1970

Officers:
Marvin D. Sparks, chmn.-pres.
John W. Elliott, v.p.
Richard L. Woodby, secy.-treas.

Ownership: Marvin D. Sparks, 70%; John W.
Elliott, 15%; Richard L. Woodby, 15%.

TV Stations (2):
Michigan: WTLJ, Muskegon.
Ohio: WTJC, Springfield.

VIDEO MARKETING NETWORK INC.

6119 Clark Center Ave., No. A
Sarasota, FL 34238-2722
Phones: 813-923-3733; 800-444-9233

Officers:
Robert J. Murley, chmn.-pres.
Elizabeth Nierengarten, sr. v.p.
John Brennan, v.p.
Harold Wohlwend, treas.

Ownership: Robert J. Murley, 34.60%; Larry
Doeffler, 27.30%; Gerald Surfus, 4.14%;
Robert Williams, 2.07%; Kathleen Mapp,
1.53%; John Mangano, 1.47%; Benjamin
Dispenziere, 0.85%; John Brennan,
0.83%; Harold Wohlwend, 0.41%; John G.
Normyle, 0.21%; William J. Leffel, 0.15%;
Elizabeth Nierengarten, 0.04%; Full Circle
Marketing Corp., 8.28%; Sunwest
Studios, 4.14%.

TV Stations (1):
North Carolina: WASV-TV, Asheville.

Other Holdings:
LPTV.

VINE & BRANCH INC.

612 Bullitt Ave. SE
Roanoke, VA 24013-1798
Phone: 703-982-3694

Officers:
C. Kenneth Wright, pres.
Elizabeth A. Dowdy, secy.
Betty S. Wright, treas.

Ownership: Evangel Foursquare Church,
100%.

TV Stations (1):
Virginia: WEFK, Roanoke.

VS&A-HUGHES INC.

350 Park Ave.
New York, NY 10022
Phone: 212-935-4990

Officers:
Paul M. Hughes, pres.
Vincent DeLuca, chief operating officer
John J. Drain, chief financial officer

Ownership: John S. Suhler, 50%; John J.
Veronis, 50%. Paul M. Hughes has interest
in the licenses of WYNK-AM-FM Baton
Rouge, LA; KEZO-AM-FM Omaha, NE;
KAYI-FM Muskogee, OK. John J. Veronis
& John S. Suhler have interest in licensee
of WKBW-TV Buffalo, NY.

TV Stations (1):
New York: WOKR, Rochester.

WABASH VALLEY BROADCASTING CORP.

Suite 300
401 Pennsylvania Pkwy.
Indianapolis, IN 46280
Phone: 317-844-7484
Fax: 317-844-1243

Officers:
George C. Duffy, pres.
John Newcomb, exec. v.p.
Mari H. George, v.p.
Gloria Novotney, secy.
Jack R. Snyder, asst. secy.
Jim Borgioi, engineering dir.

Ownership: George C. Duffy, Mary H. George, Mary F. Hulman, John Newcomb, Gloria Novatney, & Jack R. Snyder, 42.20% jointly; Merchants National Bank of Indianapolis & Jack R. Snyder, co-trustees for Anton Hulman Jr., 40.60%; Merchants National Bank of Indianapolis & Jack R. Snyder, co-trustee, for Grace Hulman Descendants Trust, 17.20%

Represented (legal): Dow, Lohnes & Albertson.

TV Stations (3):
Florida: WFTX, Cape Coral; WOGX, Ocala-Gainesville.

Indiana: WTH-TV, Terre Haute.

Radio Stations:
Indiana: WTH-AM-FM Terre Haute.

Other Holdings:
Network Indiana, Agri-Business Network (radio networks).

THE WALT DISNEY CO.

500 S. Buena Vista St.
Burbank, CA 91521
Phone: 818-560-1000

Officers:
Michael D. Eisner, chmn. & chief exec. officer
Frank G. Wells, pres. & chief operating officer
Roy E. Disney, vice chmn.
Judson Green, sr. v.p. & chief financial officer
Joe Shapiro, sr. v.p., gen. counsel
Erwin D. Okun, sr. v.p., corp. communications
Lawrence P. Murphy, sr. v.p., strategic planning
Doris A. Smith, v.p. & secy.
Richard D. Nanula, v.p. & treas.
Timothy V. Wolf, v.p. & controller

TV Stations (1):
California: KCAL, Los Angeles.

Other Holdings:
Buena Vista Television, The Disney Channel, Touchstone Pictures, Walt Disney Studios.

THE WASHINGTON POST CO.

Post-Newsweek Stations Inc.
1150 15th St. NW
Washington, DC 20071
Phone: 202-334-4600
Fax: 202-334-4603

Officers:
G. William Ryan, pres. & chief exec. officer
Stephen Flanagan, v.p., engineering
L. Stanley Paige, v.p., legal affairs & secy.
James Snyder, v.p., news
Catherine Nierle, v.p., business affairs & treas.
Beverly Keil, v.p., human resources

Ownership: The Washington Post Co., 100%. TWPC has cable, U.S. & international newspaper & publishing holdings.

Represented (legal): Covington & Burling.

TV Stations (4):
Connecticut: WFSB, Hartford.

Florida: WJXT, Jacksonville; WPLG, Miami.
Michigan: WDIV, Detroit.

WATERMAN BROADCASTING CORP.

Box 7578
Fort Myers, FL 33911
Phone: 813-939-2020
Fax: 813-936-7771

Officers:
Bernard E. Waterman, pres.
Edith B. Waterman, secy.-treas.
Ownership: Bernard E. Waterman, 90%;
Edith B. Waterman, 10%.

Represented (legal): Cohn & Marks.

TV Stations (2):
Florida: WBBH-TV, Fort Myers.
Virginia: WVIR-TV, Charlottesville.

Radio Stations:
Texas: KTSA(AM) & KTFM(FM), San Antonio.

WBNS-TV INC.

Box 1010
Columbus, OH 43216
Phone: 614-460-3700
Fax: 614-460-2812

Officers:
Gene D'Angelo, pres. & gen. mgr.
Gerald E. Cary, chief financial officer

Ownership: Dispatch Printing Co., 100%.
Publisher of Columbus Dispatch, John F. Wolfe, pres. & publisher.

Represented (legal): Crowell & Moring.

TV Stations (2):
Indiana: WTHR, Indianapolis.
Ohio: WBNS-TV, Columbus.

WBSG-TV L.P.

7321 Georgia Hwy. 303
Brunswick, GA 31520
Phone: 912-267-0021
Fax: 912-267-9583

Officers:
Andrew Sloan, pres.
Jerry D. Morris, v.p.-secy.
John R. Wright, v.p.-treas.

Ownership: Coastal Com Inc., gen. partner.
CCI ownership: Andrew B. Sloan, pres., 17.43%, Don A. Pederson, 30.31%, L. G. Wright, 17.42%, Janey W. Sloan, 17.42%, Dorothy O. Wright, 17.42%.

TV Stations (1):
Georgia: WBSG-TV, Brunswick.

WEIGEL BROADCASTING CO.

Board of Trade Bldg.
141 W. Jackson Blvd.
Chicago, IL 60604
Phone: 312-663-0260
Fax: 312-663-0585

Officers:
Howard Shapiro, pres. & chief operating officer
Tony Cannata, chief financial officer
Ownership: Howard Shapiro, 67.56%.

Represented (legal): Cohn & Marks.

TV Stations (2):
Illinois: WCJU-TV, Chicago.
Wisconsin: WDJT-TV, Milwaukee.

Other Holdings:
LPTV.

WEST COAST UNITED BCSTG. CO.

No. 80
1550 Bryant St.
San Francisco, CA 94103
Phone: 415-863-3800
Fax: 415-863-3998

Officers:
Warren L. Chinn, chmn.
Leo Chen, pres.
Carson Chen, chief financial officer

Ownership: Huntly Gordon, 15%; Ojen Partners L.P., 9%; Leo Chen, 8%; Warren L. Chinn, 8%; Steven Yee Eng, 8%; Christopher Hirose, 8%; Elaine Coles, 6%; David A. Dall, 6%; Molly Stabler, 6%; Lynette Ellertson, 5%; Bart Skolow, 5%; 5 others with less than 4% each.

Represented (legal): Sidley & Austin.

TV Stations (1):
California: KCNS, San Francisco.

WESTERN BROADCASTING CORP. OF PUERTO RICO

Box 1200
Mayaguez, PR 00709
Phone: 809-833-1200

Officers:
Irving Young, chmn. & chief exec. officer
Wilson Lugo, chief financial officer

Branch Office:
Calle Marina No. 17
Aguadilla, PR 00605

Ownership: Du Art Film Labs Inc., 63%; Jose Bechara, 32%; A. Gimenez-Aguayo, 5%. Bechara owns WKJB-AM-FM, Mayaguez. Gimenez-Aguayo is pres. & 41.4% owner of WPAB, Ponce.

Represented (legal): Peper, Martin, Jensen, Maichel & Hetlage.

TV Stations (1):
Puerto Rico: WOLE-TV, Aguadilla-Mayaguez.

WFLI-TV INC.

Box 4285
Cleveland, TN 37320
Phone: 404-694-3337
Fax: 404-694-4112

Officers:
Ying Hua Bennis, pres. & treas.
William E. Bennis Jr., secy.
Patty Komorowski, v.p.

Branch Office:
621 O'Grady Dr.
Chattanooga, TN 37419
Phone: 615-821-3555

Ownership: William E. Bennis Jr., 70.70%; Ying Hua Bennis, 24.40%; Patricia B. Komorowski, 4.90%. Ying Hua Bennis owns LPTV station W39AW, Chattanooga, TN.

Represented (legal): Mullin, Rhyne, Emmons & Topel.

TV Stations (1):
Tennessee: WFLI-TV, Cleveland.

Radio Stations:
Tennessee: WFLI(AM), Lookout Mountain.

WFMJ TELEVISION INC.

101 W. Boardman St.
Youngstown, OH 44503
Phone: 216-744-8611

Ownership: The Vindicator Printing Co.

TV Stations (1):
Ohio: WFMJ-TV, Youngstown.

Newspapers:
Ohio: The Vindicator (Youngstown).

Other Holdings:
LPTV.

WGPR INC.

3140 E. Jefferson Ave.
Detroit, MI 48207
Phone: 313-259-8862
Fax: 313-259-6662

Officers:
George Mathews, pres. & chief exec. officer
D. Roger Williams, chief financial officer
Michelle DeSouza, v.p.

Ownership: International Free & Accepted Modern Masons Inc., principals; Non-profit corp.

TV Stations (1):
Michigan: WGPR-TV, Detroit.

Radio Stations:
Michigan: WGPR-FM, Detroit.

JUAN WHEELER JR.

Box 788
Eagle Pass, TX 78852
Phone: 512-773-5149

Represented (legal): James L. Oyster.

TV Stations (1):
Texas: KVAW, Eagle Pass.

MEL WHEELER INC.

Suite 7
1710 Westminster St.
Denton, TX 76205
Phone: 817-566-1652

Officers:
Mel Wheeler, pres.
Clark Wheeler, v.p.
Leonard Wheeler, v.p.
Stephen Wheeler, v.p.
J. W. Davis, v.p. & dir. of engineering
Vinny Wheeler, secy.-treas.

Ownership: Mel Wheeler, 61%; Clark Wheeler, 13%; Leonard Wheeler, 13%; Stephen Wheeler, 13%.

Represented (legal): Pepper & Corazzini.

TV Stations (3):
Illinois: WSIL-TV, Harrisburg.
Missouri: KRCG, Jefferson City; KPOB-TV, Poplar Bluff.

Radio Stations:
Virginia: WSLC(AM) & WSLQ(FM), Roanoke.

WILLAMETTE VALLEY BROADCASTING CO. LTD.

Box 7046
1154 Madison St. NE
Salem, OR 97303
Phone: 503-585-3232

Ownership: Steven W. McGee, gen. partner, 8.50%; Dove Bcstg. Corp., gen. partner, 40.83% & ltd. partner, 8.17%; Gordon Thiessen, ltd. partner, 17%; Bedros Daghlian, ltd. partner, 8.50%; Charles W. Jordan, ltd. partner, 8.50%; Jerry E. O'Neill, ltd. partner, 8.50%. DBC ownership: James R. Thompson, pres. & dir.; Joanne U. Thompson, v.p. & dir.

TV Stations (1):
Oregon: KUTF, Salem.

RALPH C. WILSON JR.

Box 36
San Jose, CA 95109
Phone: 408-298-3636

Represented (legal): Leverthal, Senter & Lerman.

TV Stations (1):
Indiana: WEVV, Evansville.

WINSTON BROADCASTING NETWORK INC.

Box 91660
Cleveland, OH 44101
Phone: 216-928-5711

Officers:
Lou Spangler, pres. & gen. mgr.
Terry Schultz, v.p. & gen. sales mgr.

TV Station Owners

TV Stations (1):
Ohio: WBNX-TV, Akron.

WINT-TV INC.
Box 608
Crossville, TN 38555

Officers:
Helen L. Cunningham, pres.
John A. Cunningham, v.p.
Helen R. Cunningham, secy.-treas.

Ownership: Helen L. Cunningham, 51%;
John A. Cunningham, 25%; Helen R. Cunningham, 24%.

TV Stations (1):
Tennessee: WINT-TV, Crossville.

WISCONSIN VOICE OF CHRISTIAN YOUTH INC.

3434 W. Kilbourn Ave.
Milwaukee, WI 53208
Phone: 414-935-3000

Officers:
Dr. Randall Melchert, pres.
Victor C. Eliason, v.p.
David Welcomer, secy.
Walter Lecocq, treas.

Ownership: Non-profit organization.

TV Stations (2):
Wisconsin: WVCY-TV, Milwaukee; WSCD, Suring.

W. RUSSELL WITHERS JR.

Box 1508
Mount Vernon, IL 62864
Phone: 618-242-3500
Fax: 618-242-4444

Represented (legal): Baraff, Koerner, Olender & Hochberg.

TV Stations (6):
Colorado: KREZ-TV, Durango; KREG-TV, Glenwood Springs; KREX-TV, Grand Junction; KREY-TV, Montrose.

Texas: KAVU-TV, Victoria.
West Virginia: WDTV, Clarksburg-Weston.

Radio Stations:
Illinois: WMX-AM-FM, Mount Vernon.
Iowa: KOKX-AM-FM, Keokuk.
Missouri: KAPE(AM) & KGMO-FM, Cape Girardeau.

Other Holdings:
LPTV.

WJAC INC.

1949 Hickory Lane
Johnstown, PA 15905
Phone: 814-255-7600

Officers:
James M. Edwards Sr., pres. & gen. mgr.
Richard D. Schrott, v.p. & gen. sales mgr.

Branch Offices:
Box 683
Duncarville, PA 16635
Phone: 814-695-1566
1 Country Club Lane
Suite 134
State College, PA 16801
Phone: 814-234-3332

Ownership: Estate of A. W. Walters, Richard H. Mayer, trustee, controlling interest.

Represented (legal): Wilkinson, Barker, Knauer & Quinn.

TV Stations (1):
Pennsylvania: WJAC-TV, Johnstown.

WKBN BROADCASTING CORP.

3930 Sunset Blvd.
Youngstown, OH 44501
Phone: 216-782-1144
Fax: 216-782-3504

Officers:
W. P. Williamson Jr., chmn. & chief exec. officer
W. P. Williamson III, pres.
J. D. Williamson II, v.p.
Doris J. Saloom, secy.
David Stewart, treas.

Ownership: W. P. Williamson Family, 100%.
Represented (legal): Bryan, Cave, McPheeters & McRoberts.

TV Stations (1):
Ohio: WKBN-TV, Youngstown.

Radio Stations:
Ohio: WKBN-AM-FM, Youngstown.

Other Holdings:
MDS.
Video production: Spectrum Video television post-production firm.
Cellular Radio: Youngstown (Ohio) Cellular Telephone Co. (92.3%).

WKRQ-TV INC.

Box 160587
Mobile, AL 36616
Phone: 205-479-5555

Ownership: Kenneth R. Giddens, 49%; Anasley G. Green, 16%; Theresa G. Greer, 16%; Kay G. Glenday, 16%; Zelma K. Giddens, 3%.

TV Stations (1):
Alabama: WKRQ-TV, Mobile.

Radio Stations:
Alabama: WKRQ-AM-FM, Mobile.

WLEX-TV INC.

Box 1457
Lexington, KY 40591
Phone: 606-255-4404

Officers:
Harry C. Barfield, chief exec. officer
Simuel R. Wilson, chief financial officer
Bill Crawford, mktg. dir.

Ownership: First Security National Bank & Trust Co. of Lexington, executor of J. D. Gay Jr. estate, 54.45%; Jean Allen Bell, et al., 10.60%; Corinne Gay, 7.07%; William B. Gess, 5.69%; J. G. Atchison, secy., 0.03%; 6 others with less than 2% each.

Represented (legal): Fletcher, Heald & Hildreth.

TV Stations (1):
Kentucky: WLEX-TV, Lexington.

WNAL-TV INC.

Box 8249
213-C S. 5th St.
Gadsden, AL 35901
Phone: 205-547-4444

Officers:
Anthony Jay Fant, pres.
Robert D. Hill Jr., v.p.
Billy J. Fant, secy.-treas.

Ownership: Anthony Jay Fant, 80%; Stanley Fant, 10%; Kyla Fant, 10%.

Represented (legal): Sutherland, Asbill & Brennan.

TV Stations (1):
Alabama: WNAL-TV, Gadsden.

WNJX-TV INC.

Box 1030
Mayaguez, PR 00709
Phone: 809-834-2222
Fax: 809-831-2222

Officers:
Ana J. Plaza, pres.
David A. Peterson, v.p.
Glenn Tryon, v.p. & managing partner
T. Michael Whitney, v.p.
Michael L. Carter, secy.-treas.

Ownership: Ana J. Plaza & Glenn Tryon, 33.33% jointly; T. Michael Whitney, 22.22%; David A. Peterson, 22.22%; Michael L. Carter, 22.22%.

TV Stations (1):
Puerto Rico: WNUX-TV, Mayaguez.

WNWO ASSOCIATES

300 S. Byrne Rd.
Toledo, OH 43615
Phone: 419-535-0024

Officers:
I. Martin Pompadur, chmn.
Ralph E. Becker, chief operating officer
Richard Kantor, chief financial officer

Ownership: Toledo Television Investors Ltd. Partnership; Television of Toledo Inc., gen. partner. TVT ownership: I. Martin Pompadur, 50%; Ralph E. Becker, 50%. See listings for Northeastern Television Investors & Television Station Partners.

Represented (legal): Wiley, Rein & Fielding.

TV Stations (1):
Ohio: WNWO-TV, Toledo.

CHARLES WOODS

Box 1089
Dothan, AL 36301
Phone: 205-792-3195
Fax: 417-831-4209

Represented (legal): Kenkel & Associates.

TV Stations (5):
Alabama: WTVY, Dothan.
Indiana: WTVW, Evansville.
Louisiana: KARD, West Monroe-Monroe.
Missouri: KDEB-TV, Springfield.
Texas: KLBK-TV, Lubbock.

Radio Stations:
Alabama: WTVY-FM, Dothan; WACV(AM), Montgomery.
Texas: KATP(FM), Amarillo.

Other Holdings:
LPTV.

WOODS COMMUNICATIONS CORP.

One WCOV Ave.
Montgomery, AL 36111
Phone: 205-288-7020

Officers:
David Woods, chief exec. officer
Kim McGough, mktg. dir.
Phil Witt, engineering dir.

Ownership: David D. Woods, 100%.

Represented (legal): Kenkel & Associates.

TV Stations (1):
Alabama: WCOV-TV, Montgomery.

WOOSTER REPUBLICAN PRINTING CO.

212 E. Liberty St.
Wooster, OH 44691
Phone: 216-264-1125

Officers:
Albert E. Dix, pres. & chief exec. officer
Robert C. Dix Jr., v.p.-secy., chief operating officer & MDM pres.
Dale E. Gerber, chief financial officer & controller
Gordon C. Dix II, v.p.-treas.
R. Victor Dix, v.p.
David E. Dix, v.p.
Jerald Jones, engineering dir.

Branch Office:
MDM Broadcasting
Box 577
Austin, MN 55912
Phone: 507-437-6666

Ownership: Albert E. Dix, Robert C. Dix Jr., Gordon C. Dix II, R. Victor Dix & David E. Dix, 20% each.

TV Stations (7):
Minnesota: KAAL, Austin.
Montana: KULR-TV, Billings; KFBB-TV, Great Falls; WHBB, Helena (CP).
Wyoming: KTWO-TV, Casper; KKTU, Cheyenne; KRBB, Sheridan (CP).

Radio Stations:
Florida: WMMZ(FM), Ocala.
Maryland: WTBO(AM) & WKGO(FM), Cumberland.

Ohio: WKVX(AM) & Wooster.
Virginia: WRAD(AM) & WRIC(FM), Roanoke.

Newspapers:
Kentucky: Frankfort State Journal.
Ohio: Alliance Review, Ashland Time-Gazette, Cambridge Jeffersonian, Defiance Crescent-News, Ravenna Kent Record-Courier, Wooster Daily Record.
National: 19 weeklies.

WORD BROADCASTING NETWORK INC.

Drawer 21
Louisville, KY 40219
Phone: 502-964-2121

Officers:
Robert W. Rodgers, pres.
Donald L. Miller, v.p.-secy.
Rhea C. Morgan, treas.

Ownership: Non-profit, non-stock corp.

TV Stations (2):
Kentucky: WQQB, Bowling Green (CP);
WBNA, Louisville.

Other Holdings:
LPTV.

WPRV-TV INC.

Box 31313
11-11 First St., Hillside
Rio Piedras, PR 00926
Phone: 809-758-0013

Officers:
James C. Leake, pres.
Carmina M. Miller, asst. secy.

Ownership: Evangelina Vives, trustee.

TV Stations (1):
Puerto Rico: WPRV-TV, Fajardo.

WSTM INVESTMENT CORP.

1030 James St.
Syracuse, NY 13203

Ownership: George D. Lilly (see S.J.L. Broadcast Management), 80%; Ronald W. Philips, 20%.

TV Stations (1):
New York: WSTM-TV, Syracuse.

WTKK INC.

9008 Center St.
Manassas, VA
Phone: 703-369-3400

Officers:
Lester R. Raker, pres.
K. L. Raker, v.p.
T. L. Foltz, secy.-treas.

Ownership: Stock corporation.

Represented (legal): John H. Midlen.

TV Stations (1):
Virginia: WTKK, Manassas.

WTLH INC.

Suite 501
1203 Governor's Square Blvd.
Tallahassee, FL 32301
Phone: 904-942-4900

Officers:
Paul Lansat, pres.
Frank Watson, chief operating officer

Ownership: General Management Consultants Inc., 100%. GMI ownership: Paul Lansat, pres., 100%; Renee S. Lansat, secy.-treas.

TV Stations (1):
Georgia: WTLH, Bainbridge.

WTMJ INC.

Box 693
720 E. Capitol Dr.
Milwaukee, WI 53201
Phone: 414-332-9611
Fax: 414-223-5255

Officer:
Steven Smith, pres.

Ownership: Journal Communications, 100%.

Represented (legal): Hogan & Hartson; Crowell & Moring.

TV Stations (3):
Michigan: WSYM-TV, Lansing.
Nevada: KTNV, Las Vegas.
Wisconsin: WTMJ-TV, Milwaukee.

Radio Stations:
Kansas: KRVK(FM), Leavenworth.
Wisconsin: WTMJ(AM) & WKTI(FM), Milwaukee; WSAU(AM) & WIFC(FM), Wausau.

Newspapers:
Wisconsin: Milwaukee Journal & Sentinel.

WTVA INC.

Box 350
Tupelo, MS 38801
Phone: 601-842-7620

Officers:
Frank K. Spain, chief exec. officer
Robert M. Ledbetter, chief operating officer

Ownership: Frank K. Spain, 35%; Margaret H. Spain, 35%; Letha M. Spain, 20%; Perrin Purvis, 10%.

Represented (legal): Haley, Bader & Potts.

TV Stations (1):
Arizona: KZJC, Flagstaff (CP).
Mississippi: WTVB, Tupelo-Columbus.

WTVG INC.

4247 Dorr St.
Toledo, OH 43607
Phone: 419-531-1313
Fax: 419-531-1399

Officers:
Terry H. Lee, chief exec. officer
Andy Lee, chief operating officer
Barbara Vaughn, chief financial officer

Ownership: Terry A. Lee, 49.99%; Jeffrey H. Lee, 49.99%; Terry H. Lee, 0.10%.

Represented (legal): Koteen & Naftalin.

TV Stations (1):
Ohio: WTVG, Toledo.

WTVT HOLDINGS INC.

Suite 3300
555 17th St.
Denver, CO 33609
Phone: 813-287-1313

Officer:
David A. Ramon, v.p.-secy.

Ownership: Clarence V. McKee, 51.53%; GNG-3 Inc., 48.47%. See also listing for Gillett Holdings.

TV Stations (1):
Florida: WTVT, Tampa-St. Petersburg.

WTZA-TV ASSOCIATES

721 Broadway
Box 1609
Kingston, NY 12401
Phone: 914-339-6200
Fax: 914-339-6264

Officer:
David Earle, chief exec. officer

Ownership: SPI Communications Inc., 40%; Ulster County Communications Corp., 36%; L. A. Swyer Realty & Management, 24%. L. A. Swyer Realty & Management ownership: Edward P. Swyer, pres. 100%.

Represented (legal): Wiley, Rein & Fielding.

TV Stations (1):
New York: WTZA, Kingston.

WWOR-TV INC.

9 Broadcast Plaza
Secaucus, NJ 07096
Phone: 201-348-0009

Officers:
Lawrence P. Fraiberg, chmn. & chief exec. officer
Michael B. Alexander, pres. & chief operating officer
Barbara Levy Landes, sr. v.p. & chief financial officer
Dorina Zapata, sr. v.p. sales & mktg.
Douglas S. Land, v.p. & gen. counsel
Ann M. Sardini, controller

Branch Office:
WWOR-TV Sales
445 Park Ave.
New York, NY 10022
Phone: 212-759-7500

Ownership: Pinelands Inc., 100%.

TV Stations (1):
New York: WWOR-TV, New York-Secaucus, New Jersey.

WXON-TV INC.

Suite 708
27777 Franklin Rd.
Southfield, MI 48034
Phone: 313-355-2900

Officers:
Aben E. Johnson, chief exec. officer
Doug Johnson, chief operating officer

Ownership: Aben E. Johnson Jr., trustee, 97.28%.

TV Stations (1):
Michigan: WXON, Detroit.

YOUNG BROADCASTING INC.

47th Floor
599 Lexington Ave.
New York, NY 10022
Phone: 212-688-5100
Fax: 212-758-5090

Officers:
Vincent Young, chmn.
Ronald Kwasnick, pres.
Robert W. Cordell, chief financial officer
Cathy Young, secy.
Adam Young, treas.

Ownership: Adam Young, 66.66%; Vincent Young, 33.33%.

Represented (legal): Wiley, Rein & Fielding.

TV Stations (7):
Illinois: WTVO, Rockford.
Louisiana: KLFY-TV, Lafayette.
Massachusetts: WCDC, Adams.
Michigan: WLNS-TV, Lansing.
New York: WTEN, Albany.
Tennessee: WKRN-TV, Nashville.
Wisconsin: WKBT, La Crosse.

TV Station Owners With Newspaper, Book or Periodical Publishing Interests

Adams Communications
Albritton Communications Company
A. H. Belo Corp. Broadcast Division
Blade Communications Inc.
Bonneville International Corp.
Capital Cities/ABC Inc.
Cedar Rapids Television Co.
Channel 6 Inc.
Chronicle Broadcasting Co.
Cox Enterprises Inc.
Diversified Communications Inc.
Donrey Media Group Inc.
Evening Post Publishing Co.
Forum Publishing Co.
Fox Television Stations Inc.
Freedom Newspapers Inc.

Gannett Broadcasting
Guy Gannett Broadcasting Services
Gateway Communications Inc.
Gaylord Broadcasting Co.
Gray Communications Systems Inc.
Harte-Hanks Communications Inc.
The Hearst Corp.
The Home News Co.
Birney Imes Jr. & Family
KHQ Inc.
KTAL-TV Inc.
KUTV Inc.
Landmark Communications Inc.
Lee Enterprises Inc.
LIN Television Corp.
Manship Stations

Media General Inc.
Meredith Corp.
Miller Broadcasting Inc.
Monitor Television Inc.
Morris Network Inc.
Multimedia Inc.
Morgan Murphy Stations
Narragansett Television L.P.
Nebraska Television Corp.
The New York Times Co.
News Press & Gazette Co.
Paducah Newspapers Inc.
Park Communications Inc.
The Post Co.
Post-Newsweek Stations Inc.
Press Television Corp.

Price Communications Corp.
Providence Journal Broadcasting Corp.
Pulitzer Broadcasting Co.
Quincy Broadcasting Co.
Schurz Communications Inc.
Scripps Howard Broadcasting Co.
Stauffer Communications Inc.
Times Mirror Co.
Tribune Broadcasting Co.
United Communications Corp.
Univision Holdings Inc.
The Washington Post Co.
WBNS-TV Inc.
WFMJ Television Inc.
Wooster Republican Printing Co.
WTMJ Inc.

Major Ownership Changes

Sales & Transfers of Television Stations, 1949-91

Volume references are to issues of *Television Digest* reporting details of deals. For present ownership, see Ownership of Commercial TV Stations. ■ Indicates sale authorized by FCC in last twelve months. □ Indicates FCC decision still pending as of October 1991.

Alabama

- WJSU-TV, Anniston (Ch. 40)**—Sold with three radio stations by J. Price to Osborn Communications for \$24 million (1987). Sold to John Price by Jacksonville State U. for approximately \$5,500,000 and non-compete covenant (1985-86). Sold as WHMA-TV to Jacksonville State University Communications Foundation by Harry Brandt Ayers, et al., for \$2,900,000 (1983).
- **WABM, Birmingham (Ch. 68)**—Celtic Media Inc. sold station as WCAJ to Krypton Broadcasting Corp., C. E. Feltner for \$3,600,000 (1991). Previous sale to Shelley Bcstg. Co., H. Jack Mizell, pres., for \$3,000,000 including covenant not to compete (1987) was not consummated.
- WBMG, Birmingham (Ch. 42)**—Sold by Birmingham TV Corp. to Roy H. Park Bcstg. Inc. for \$4,750,000 (1973).
- WBRC-TV, Birmingham (Ch. 6)**—Taft sold all holdings to Great American Bcstg., a group made up of American Financial Corp., headed by Carl Lindner, for \$157 per share or \$1,480,000,000. Sale included KTSP-TV, Phoenix, AZ; WTSP-TV, Tampa-St. Petersburg, FL; WDAF-TV, Kansas City, MO; WGHF-TV, High Point, NC; WKRC-TV, Cincinnati, WTVN-TV, Columbus, OH; WKLS-AM-FM, Atlanta, GA; WNDE(AM) & WFBQ(FM), Indianapolis, IN; WDAF(AM) & KYYS(FM), Kansas City, MO; WKRC(AM) & WKRQ(FM), Cincinnati, OH; WTVN(AM) & WLWQ(FM), Columbus, OH; KEX(AM) & KKRZ(FM), Portland, OR; WDVN(FM), Pittsburgh, PA; WLZR-AM-FM, Milwaukee, WI. WGHF-TV was subsequently sold to partnership headed by Dudley Taft. WTVN-TV (now WSYX) later transferred to Anchor Media Corp. (1987 Vol. 27:16, 18, 23, 30, 41). Sold with AM & FM affiliates for \$6,350,000 by Storer to Hulbert Taft family, following FCC approval of Storer's purchase of WVUE (formerly WPFH), Wilmington, DE; for details, see WVUE (1957 Vol. 13:13, 14, 19). Storer previously acquired WBRC-TV-AM from Eloise Hanna for \$2,400,000 (1953 Vol. 9:13, 21).
- WTTO, Birmingham (Ch. 21)**—Sold by HR Broadcasting to ABRY Communications L.P. for \$37,000,000 including WCGV-TV Milwaukee, WI (1990 Vol. 30:36). Previous sale by Byron H. Lasky to HR Communications for \$30,500,000 also included WCGV-TV Milwaukee, WI (1986 Vol. 26:26). Chapman Radio & TV Co. sold 50.2% to 49.8% owner Byron H. Lasky for \$1,000,000 (1983).
- WVTM-TV, Birmingham (Ch. 13)**—For sale as WAPI-TV by Newhouse Bcstg. Co. to Times Mirror, see KTVI, St. Louis, MO (1978-79 Vol. 18:50; 19:19). Purchased as WABT, part of Birmingham News Co. package (including, besides Birmingham News and Huntsville Times, WAPI(AM), Birmingham & WHBS(AM) Huntsville) by Samuel I. Newhouse interests for \$18,700,000 from Victor Hanson Trust (1955-56 Vol. 11:49; 12:4). Birmingham News Co. had previously acquired WABT with lease-hold on WAPI for \$2,400,000 from Edward L. Norton and Thad Holt. Former call letters were WAFM-TV (1953 Vol. 9:15, 17, 24).
- WDHN, Dothan (Ch. 18)**—Included with WVGA(TV) Valdosta, GA & WDJZ Bridgeport, CT in approx. \$6,600,000 sale to Morris Newspaper Corp. by Hi Ho Television (1986). Sold by Betts Singluff Jr. to Hi Ho Television Stations of Alabama Inc. for \$310,563 (1979).
- WOWL-TV, Florence (Ch. 15)**—Sale of stock by C. V. Green to Richard B. Biddle gave Biddle control. Earlier, stock reorganization resulted in John Thompson acquiring 12.5% interest for \$25,000 and O. B. Wiley increasing holdings to 25%, taking over shares of James B. Gambill & G. W. McBurney and stock from corporation for \$37,500. Richard B. Biddle held 50% (half in name of his radio WOWL), C. V. Green, 12.5% (1962).
- WTRT, Florence (Ch. 26)**—Sold to Les White by Alabama Management Co. Inc. for \$2,000 plus assumption of debts (1988).
- WAAY-TV, Huntsville (Ch. 31)**—Sold as WAFG-TV to Smith Bcstg. for \$509,775 by P. T. Gunn, James R. Cleary, John A. Higdon and associates (1963 Vol. 3:30, 46).
- WAFF, Huntsville (Ch. 48)**—Sold as WYUR by International TV Corp. to American Family Corp. for \$3,486,257 (1978). Sold as WMSL-TV to International TV Corp. by Tennessee Valley Radio & TV Corp. (Frank Whisenant, et al.) for \$1,525,000 (1973).
- WHNT-TV, Huntsville (Ch. 19)**—Sold to the New York Times by Charles F. Grisham, et al., for \$12,000,000 (1979 Vol. 19:31). Positive control was purchased by Charles F. Grisham (40% to 66 2/3%) & Tine W. Davis (20% to 33 1/3%) from Bryghte D. Godbold & Aaron Arnov for \$980,000 (1977).
- WZDX, Huntsville (Ch. 54)**—Huntsville TV Acquisition Corp. (Milton Grant, et al.) bought station from Community Service Bcstg., Debtor-in-Possession for \$6,000,000 (1990).
- WALA-TV, Mobile (Ch. 10)**—Knight-Ridder Bcstg. Inc. sold station to Burnham Bcstg. Co. for \$40,000,000 (1988-89 Vol. 28:41; Vol. 29:7, 9). Sold with KOLD-TV, Tucson, AZ & KTVY (now KFOR-TV), Oklahoma City to Knight-Ridder Bcstg. for approx. \$160,000,000 in spin-off following Gannett Co. purchase of Evening News Assn. (1985-86 Vol. 24:46; 26:3). Sold to Universal Communications Corp. (Evening News Assn., Detroit) for \$4,750,000 by Roywood Corp. (1969 Vol. 9:15). Previously sold with WALA(AM) to Roywood Corp. by W. O. Pape for \$3,000,000. Subsequently Roywood sold WALA to Stone Representatives for \$250,000 (1964 Vol. 4:23, 32, 48).
- WKRG-TV, Mobile (Ch. 5)**—Transferred with WKRG to Giddens Television Inc. for \$1,180,000, with Kenneth R. Giddens increasing holdings from 20% to 50%, other 50% owner being Mobile Register and Press (1957-58 Vol. 13:46; 14:8). Subsequently, Mobile Register and Press sold its 50% to Giddens (1966 Vol. 6:40).
- WPMI, Mobile (Ch. 15)**—Clear Channel Television Inc. (L. Lowry Mays, et al.) purchased station for \$8,975,000 from WPMI Television Co. (1988 Vol. 29:7). Sold by Hess Bcstg. Corp. to Michigan Energy Resources Co. (WPMI Television Inc.), et al., for \$11,950,000 & \$750,000 non-compete covenant (1985 Vol. 25:32).
- WMPV-TV, Mobile (Ch. 21)**—Rel Way Partnership sold station & 2 CPs, WBUY Ch. 40, Holly Springs, MS & WPGD Ch. 50, Hendersonville, TN for \$2,000,000 to Sonlight Bcstg. Systems Inc. (Paul Crouch, et al.) (1989). Doyle Brunson bought controlling interest from Way of the Cross of Mobile Inc. for \$3,108,000 (1988).
- WCDV-TV, Montgomery (Ch. 20)**—Sold by owners of WLEX-TV, Lexington to David D. Woods for \$4,000,000 (1985 Vol. 25:21). Sold for \$1,250,000 to WLEX-TV, Lexington, KY by Oscar P. Covington and associates (1964 Vol. 4:28, 32, 41).
- WHOA-TV, Montgomery (Ch. 32)**—Sold to Frey Communications South Inc. by Terrapin Communications Corp. (1988-89). Sold as WKAB-TV by Cy N. Bahakel to Terrapin Communications Corp. (Joseph D. Tydings, et al.) for \$10,225,000 & non-compete covenant (1985). Sold as WCCB-TV to Montgomery Independent Telecasters Inc. (Cy N. Bahakel) by receiver Robert J. Thomas for \$100,000 (1963-64). Receiver Thomas took over WCCB-TV after it went dark Feb. 15, 1963.
- WMCF-TV, Montgomery (Ch. 45)**—Word of God Fellowship sold to Sonlight Bcstg. System (Paul Crouch, et al.) for \$1,100,000 including covenant not to compete (1990). Sale to League of Prayer (Mary Stewart Relfe, et al.) for \$2,395,000 & covenant not to compete (1989) was not consummated.
- WSFA, Montgomery (Ch. 12)**—Cosmos Bcstg. Corp. proposed sale to RSA Media Corp. for \$70,000,000 plus consulting agreement, but proceeding was terminated (1988-1989 Vol. 28:52; 29:7, 9, 35). Sold for \$2,250,000 to owners of WIS-TV, Columbia, SC, by WKY Television System of Oklahoma City (1959 Vol. 15:30, 37). WKY acquired WSFA-TV-AM for \$562,598 (and assumed obligations), shortly after TV got on the air. Sellers headed by Judge David E. Dunn, included R. F. Hudson, publisher of Montgomery Advertiser & Journal (1954-55 Vol. 10:38, 40, 50). Year later, WKY sold WSFA for \$175,000 (1956 Vol. 12:43, 50).
- WSWS, Opelika (Ch. 66)**—Sold to Robert R. D'Andrea by RCH Bcstg. Inc. for \$2,440,000 (1984).
- WAKA, Selma (Ch. 8)**—Sold by Charles F. Grisham, et al., to Bahakel Communications for undisclosed amount (1985). Off-air station WSLA sold to Central Alabama Bcstrs. Inc. (Charles F. Grisham) by Selma TV Inc. for \$100,000 (1971). Station resumed operation in 1973.
- **WCFT-TV, Tuscaloosa (Ch. 33)**—Beam Bcstrs. sold to Federal Bcstg. Co. for \$7,500,000 (1991). Sale to ABS Communications was dismissed by FCC (1990), see WDAM-TV Laurel-Hattiesburg, MS. Sale by Beam Bcstrs. to Heritage Communications fell through (1988-89 Vol. 28:39). Sold with WDAM-TV, Hattiesburg-Laurel, MS & KYEL-TV (now KSWT), Yuma, AZ to Beam Broadcasters Ltd. by W. S. Smylie Jr., S. A. Rosenbaum, Marvin Reuben, et al., for \$25,750,000 (1983). Transfer of all stock to owners of WDAM-TV, Hattiesburg-Laurel, for assumption of approximately \$185,000 in liabilities, approved by FCC Aug. 23, 1967.

Alaska

- KIMO, Anchorage (Ch. 13)**—80% of stock sold to Alaska-Hawaii Radio for approximately \$312,000 by Sourdough Bcstrs. Inc. Transfer included KHAR-AM-FM. Patricia Harpel retained 20% (1969) but sale was not consummated (1970). Sold to Central Alaska Bcstg. Inc. as KHAR-TV for \$343,000 (1971).
- KTBY, Anchorage (Ch. 4)**—Sold to Ronald K. Bradley by Tak Communications Inc. for \$255,000 plus \$600,000 loan (1984-85). Sold to Tak by Totem Bcstg. Corp. for \$1,600,000 (1984).
- KTUU-TV, Anchorage (Ch. 2)**—Sold as KENI-TV to Channel 2 Bcstg. (Zaser & Longston Inc.) by Midnight Sun Bcstrs. along with KATN as KFAR-TV, Fairbanks for \$4,600,000 & covenant not to compete, plus \$150,000 consulting agreement (1980). 75% control of KENI-TV-AM, KFAR-TV-AM, Fairbanks & KTKN(AM), Ketchikan sold to All-Alaska Broadcasters Inc. (Midnight Sun Bcstrs. Inc.) for \$1,200,000 by Midnight Sun Bcstg. Co. (1960 Vol. 16:8, 12). Midnight Sun acquired control of KENI-TV (then using KFLA call letters), along with CP for KFFI (Ch. 2), Fairbanks, for \$100,000 from Richard R. Rollins who retained 19%. At that time Midnight Sun (Lathrop Co.), also owned 4

Sales & Transfers—Alaska

AM stations in Alaska (1954-55 Vol. 10:47; 11:1).

KATN, Fairbanks (Ch. 2)—The Alaska 13 Corp. bought the station from Ch. 2 Bcstg. Co. for \$2,000,000 (1984).

KINY-TV, Juneau (Ch. 8)—Sold to The Alaska 13 Corp., owners of KIMO(TV), Anchorage for \$275,000 (1982). Sold with KINY(AM) to Charles M. Gray, Edward W. Christiansen, et al., by Midnight Sun Broadcasters for \$500,000, including \$11,000 non-compete covenant & consulting agreement (1981). Control acquired by Midnight Sun Bcstrs. (KINI-TV Anchorage & KFAR-TV Fairbanks) for \$79,240 (1968). Sold with KINY to Jerry W. McKinley and associates (Juneau Bcstrs.) by William J. Wagner (1959 Vol. 15:18).

KTNL, Sika (Ch. 13)—Sold by Roy Paschal, et al., to Dan & Kathie Etulain for \$125,000 (1983).

Arizona

KNAZ-TV, Flagstaff (Ch. 2)—Sold with KMOH-TV, Kingman, AZ to Grand Canyon Acquisition Assoc. L.P. by Standard Life Insurance Co. & the Hederman Family for \$3,000,000 plus non-compete covenant (1988 Vol. 29:3). Sold as KOAI to Capitol Bcstg. Co. by Wendell Elliott Jr., et al., for approximately \$1,344,600 (1980).

KMOH-TV, Kingman (Ch. 6)—See KNAZ-TV, Flagstaff.

KNXV-TV, Phoenix (Ch. 15)—Sold by Byron H. Laskey & Edwin Cooperstein to Scripps Howard Bcstg. Co. for \$26,100,000 plus \$500,000 covenant not to compete (1984-85 Vol. 24:20, 26; 25:2).

KOY-TV, Phoenix (Ch. 10)—Half-time station, sharing with KOOL-TV, sold for \$200,000 to Gene Autry group and merged with KOOL-TV (see KTSP-TV Phoenix) in order to give latter fulltime. KOY-TV principals were John L. Hogg, Albert D. Johnson, John R. Williams, George R. Cook, Glenn Snyder (1954 Vol. 10:14, 19).

KPAZ-TV, Phoenix (Ch. 21)—Sold by Glad Tidings Church of America to Trinity Bcstg. of Arizona Inc. for assumption of liabilities & debts not to exceed \$2,000,000 (1977). Sold to Glad Tidings Church of America for \$400,000 by Julius Altschul, Trustee (1970) following involuntary transfer of control from Donald B. Thomson, et al. (1969).

KPHO-TV, Phoenix (Ch. 5)—Purchased with KPHO(AM) by Meredith Publishing Co. (Better Homes & Gardens, Successful Farming) for \$1,500,000 from John C. Mullins, et al. (1952 Vol. 8:18, 26). Ownership previously acquired from W. L. Pickens, R. H. Wheelock & H. H. Coffield, each holding 25% stock in original grantee company (1949 Vol. 5:26; 6:6, 20).

KPNX, Phoenix (Ch. 12)—Combined Communications merged with Gannett Co. (1978-79 Vol. 18:20, 38; 19:24). Combined Communications stations: KARK-TV, Little Rock; KBTV (now KUSA-TV), Denver; WQXA-TV, Atlanta; WPTA, Fort Wayne; WLKY-TV, Louisville; KOCO-TV, Oklahoma City. Merged with Eller

Telecasting (KBLU-TV & KYUM, Yuma) to form Combined Communications Corp. (1968 Vol. 8:1, 44); properties involved (including KTAR-AM-FM) valued at \$15 million. Previously sold as KVAR to KTAR Broadcasting Co. (call letters changed from KTYL-TV) by Harry L. Nace estate, Dwight Harkins & Lorenzo K. Lisonbee in consideration of payment of about \$251,242 liabilities (1954 Vol. 10:18, 25).

KTSP-TV, Phoenix (Ch. 10)—For Taft sale to Great American Bcstg., see WBRC-TV, Birmingham, AL. Sold to Taft Television & Radio Co. Inc. by Gulf Broadcast Co. for \$760,000,000. Sale included WTSP-TV, Tampa-St. Petersburg, FL; WGHF-TV, Greensboro-High Point, NC; KTXA, Fort Worth-Dallas, TX; KTXH, Houston, TX & 6 radio stations (1985 Vol. 25:5, 11, 18, 20, 22). Gulf Broadcast Co., which had purchased 48.1% of station from Gene Autry as KOOL-TV (1981 Vol. 21:22), bought remainder from Thomas Chauncey & Homer Lane for \$57,000,000 (1982 Vol. 22:24). Earlier control purchased from Gene Autry & Anne Kerney through stock sale for \$1,057,170 by Tom Chauncey (47.78%) & Frank Beer (6.15%) with Gene Autry retaining 46.07%.

KTVK, Phoenix (Ch. 3)—Sold by RCR Investments, 3W Investments Ltd. & Nowell Investment Co. to Ernest W. McFarland for \$5,906,880 (1977).

KTVW-TV, Phoenix (Ch. 33)—Purchased by Hallmark Cards Inc. from Reynold V. Anselmo, et al., for \$23 million (1989 Vol. 29:3, 19, 20).

KGUN, Tucson (Ch. 9)—Sold by May Bcstg. to Lee Enterprises for \$89,000,000 including KMTV(TV), KFAB & KGOR-FM Omaha, NE (Nov. 1986). Sold by Gilmore Bcstg. to May Bcstg. for \$2,910,000 (1968 Vol. 8:15, 34). Sold with WEHT(TV), Evansville, IN by Henry S. Hilberg and associates to Gilmore for \$4,200,000 (1964 Vol. 4:16, 29). WEHT Inc. acquired KGUN-TV for \$1,440,000 from H. U. Garrett and associates (1960 Vol. 16:45, 51). Garrett group acquired station from D. W. Ingram for \$533,000 including \$115,000 obligations. Former call letters were KDWL-TV (1956 Vol. 12:28, 51).

KMSB-TV, Tucson (Ch. 11)—Providence Journal bought Mountain Communications' interest in Mountain States Bcstg. (1986). Mountain States Bcstg. (Providence Journal & Southland Communications Inc.) bought the station as KZAZ from Roadrunner TV (Eugene D. Adelstein, Edward B. Berger, et al.) for \$13,000,000 (1984 Vol. 24:40). Sold by I.B.C., Ltd. Partnership to Roadrunner TV, Ltd. Partnership for \$1,555,000 (1976).

KOLD-TV, Tucson (Ch. 13)—Sold by Knight-Ridder to News Press & Gazette Co. for \$18,000,000 (1988-89 Vol. 28:41; 29:9). Following Gannett Co. purchase of Evening News Assn., station was sold with WALA-TV, Mobile, AL & KTVY, Oklahoma City, OK to Knight-Ridder Bcstg. for approx. \$160,000,000 (1985-86 Vol. 25:46; 26:3). Sold to Universal Communications Corp. (Evening News Assn., Detroit) by Gene Autry & associates for \$3,937,518 (1969 Vol. 9:27).

KTTU-TV, Tucson (Ch. 18)—Roman Catholic Church, Diocese of Tucson sold as KOTU-TV to Clear Channel Com-

munications Inc. (L. Lowry Mays, et al.) for \$6,950,000 (1989 Vol. 28:46).

KVOA-TV, Tucson (Ch. 4)—Sold by Donald R. Diamond, Richard L. Bloch, et al., to H & C Communications, Houston, for \$30,000,000 (1982). Previously sold by Pulitzer Publishing Co. to Channel 4 TV for \$2,725,000 (1972). In 1971 sold by Pulitzer Publishing Co. to Western Communications Inc. (Donrey Media) for \$2,600,000 (1971 Vol. 11:15, 20) but sale was not consummated. Sold by Steinman Stations to Pulitzer Publishing for \$3,000,000 (1968 Vol. 8:13, 34). Merged with KOAT-TV, Albuquerque, NM in deal in which Clinton McKinnon reduced holdings from 100% to 40% in KOAT-TV by giving 20% each to Bernard Weinberg, Harold B. Garfield & Arthur A. Desser and at same time increased holdings in KVOA-TV from 25% to 40% by acquiring 5% each from Weinberg, Garfield & Desser for \$45,000 (1959 Vol. 15:34, 40). McKinnon and associates acquired KVOA-TV-AM from John J. Louis family (Needham, Louis & Borby) for \$450,000 (1955 Vol. 11:11, 21, 27). Note: For sale to Steinman interests, see KOAT-TV, Albuquerque, NM.

KIVA, Yuma (Ch. 11)—Sold to Bruce Merrill for \$550,000 by Electro Investors Inc. (1960-61 Vol. 16:38; 17:6). Electro Investors Inc. (Floyd Odium, 67% and Harry Butcher, 25%) took over station from Harry Butcher for payment of \$241,000 indebtedness (1959 Vol. 15:24). Previously Butcher acquired station from Donald Ellsworth, Howard L. Roberts, William S. Porter and associates in \$241,000 transaction. Note: Left air Jan. 31, 1970 & returned license to FCC.

■ **KSWT-TV, Yuma (Ch. 13)**—Beacon Communications sold station as KYEL-TV to KB Media Inc. John A. Radeck, et al., for \$1,400,000 and assumption of liabilities (1991). Sale to Southwest Triangle Television, Osvaldo A. Moran, for \$900,000 and assumption of debt was dismissed by FCC (1991). Sale to ABS Communications was dismissed by the FCC (1990), see WDAM-TV, Laurel-Hattiesburg, MS. For sale to Beam Bcstrs., see WCFT-TV, Tuscaloosa, AL. As KBLU-TV purchased for \$1,100,000 by Chapman TV of Tuscaloosa Inc. (Service Bcstrs. Inc.) from KBLU Bcstg. Co. Previously, sold with AM by Combined Communications to Robert W. Crites, et al., for \$550,000 (1972-73 Vol. 12:41; 13:33). Merged with KTAR Inc. to form Combined Communications (1968 Vol. 8:1, 44). Sold with KBLU(AM) to Eller Telecasting Co. of Arizona for \$470,000 by Desert Telecasting Co. Inc. (1966).

KYMA, Yuma (Ch. 11)—Clyde E. Petit Jr. & A. Bates Butler III sold remaining 55% of station to Sunbelt Bcstg. Co. (James E. Rogers, et al., for \$60,000 (1989).

Arkansas

KTVE, El Dorado-Monroe, LA (Ch. 10)—Sold to Gray Communications for \$3,250,000 (1967 Vol. 7:41). Previously sold by Veterans Bcstg. Co. & W. H. Simon to Fuqua Industries Inc. for \$650,000 plus assumption of obligations (1963 Vol. 3:49). Originally sold for \$1,100,000 to William H. Simon by Dr. Joe F. Rushton, W. C. Blewster & W. C. Bigley (1960 Vol. 16:25, 28). Simon subsequently turned over 48% to WVET-TV, Rochester, NY and

a further transfer of 32% to increase WVET-TV holdings to 80% took place in the fall of 1960 (Vol. 16:34).

KHOG-TV, Fayetteville (Ch. 29)—For sale as KTVP to Sigma Bcstg., see KHBS, Fort Smith. Sold as KGTO-TV to George T. Herrreich by Noark Investment Co. (Paul W. Milam, et al.) for \$215,000 (1973).

KFSM-TV, Fort Smith (Ch. 5)—Sold by Buford TV Inc. to The New York Times Co. for \$16,800,000 (1979 Vol. 19:4). Previously sold by Donald W. Reynolds to Buford TV Inc. for \$4,160,000 (1972-73 Vol. 12:38; 13:15). 51% control (as KNAC-TV) purchased from Harry Pollock for \$665,000 by Reynolds, who previously had acquired 49% interest. Salome Nakdimen, executrix of H. S. Nakdimen estate, optioned 50% to George T. Herrreich, who became 50% partner in \$150,000 stock subscription agreement, also assumed up to 50% of \$150,000 obligations (1957 Vol. 13:7, 9). She then sold other 50% to Harry Pollock (33.33%) and Harry Newton Co. (16.66%) for \$61,500, with Pollock agreeing to lend KNAC-TV \$125,000 (1957 Vol. 13:19, 26). Pollock acquired control by purchasing Herrreich's 50% for \$175,000 (1957 Vol. 14:6, 10).

KHBS, Fort Smith (Ch. 40)—Sold with KTVP (now KHOG-TV), Fayetteville to Sigma Bcstg. (Robert E. & Cynthia Herrreich) by George T. Herrreich for \$2,500,000 (1985).

■ **KPOM-TV, Fort Smith (Ch. 24)**—Sold with KFAA, Rogers for \$4,383,000 to Century Television Corp., John McKay and Ann B. Bulkey by J.D.G. Television Inc. (Griffin TV & Duane Harms) (1991). Griffin TV Inc. bought station from Ozark TV Co. for \$6,240,000 & covenant not to compete (1985). Sold as KLMM to Ozark Television Co. (Raymond G. Schindler, et al.) by MCM Bcstg. for \$950,000 plus assumption of debt (1981).

KAIT-TV, Jonesboro (Ch. 8)—Sold to Cosmos Bcstg. (Liberty Corp.) by Channel Communications Inc. for \$68,000,000 including KPLC-TV Lake Charles, LA and covenant not to compete (1986 Vol. 26:39, 49).

KARK-TV, Little Rock (Ch. 4)—Sold to Morris Network Inc. by United Bcstg. Corp. for \$48,000,000 plus a non-compete covenant (1988 Vol. 28:6). Sold to SouthwestMedia (later United Bcstg. Corp.) by Gannett Co. Inc. for \$25,000,000 (1983). For merger of Combined Communications with Gannett Co., see KPNX, Phoenix, AZ. 89.7% control transferred from Mullins Bcstg. Co. to Combined Communications Corp. for \$15,184,465. Sale included KBTV (now KUSA-TV), Denver, CO (1971-72 Vol. 11:15, 22; 12:5). Acquired by Mullins with KARK-AM-FM for \$3,750,000 from T. K. Barton Family (1965-66 Vol. 5:32; 6:4).

KATV, Little Rock (Ch. 7)—Sold with KTUL-TV, Tulsa, OK to Allbritton Communications for \$80,000,000 (1982 Vol. 22:45). Greater control acquired by James C. Leake & John Griffin (50% each), through purchase of 10% stock for \$45,000 from Bryan Mathes (1960 Vol. 16:45). Reorganization followed. Transfer of control to James & Marjorie Leake approved Sept. 1969.

■ **KLRT, Little Rock (Ch. 16)**—Sold by LRTV Ltd. to Clear Channel TV for \$6,600,000 & assumption of debt (1991).

■ **KASN, Pine Bluff (Ch. 38)**—TVX Group sold the station as KJTM-TV to Don H. Barden for \$1,000,000 (1987). MMC TV Corp. (Paula S. Baird Pruett) bought the station from Barden for \$3,750,000 (1988).

■ **KFAA, Rogers (Ch. 51)**—For sale to Century Television Corp. see KPOM-TV, Fort Smith-Fayetteville.

California

■ **KAEF, Arcata-Eureka (Ch. 23)**—California-Oregon Bcstg. Inc. purchased as KREQ from Liz Weller, Lawrence Rogow, Garry Spire, et al., for \$650,000 (1988-1989).

■ **KBAK-TV, Bakersfield (Ch. 29)**—Harriscope Telecasting Corp. sold station to Burnham Bcstg. (Peter Desnoes, gen. partner) for approx. \$14,550,000 (1986). Sold to Harriscope Telecasting Corp. for \$1,635,147 by Reeves Bcstg. Corp. (1963-64 Vol. 3:52; 4:18). Reeves Broadcasting & Development Corp. acquired it for \$1,000,000, including \$250,000 in obligations, from owners of San Francisco Chronicle (1960 Vol. 16:36, 42). San Francisco Chronicle acquired 51% control of TV and radio stations (then known as KAFV-TV-AM) for approximately \$85,000 from Sheldon Anderson and family (1953 Vol. 9:47, 50). In April 1954, Chronicle Publishing Co., San Francisco (KRON-TV), became 97 1/3% owner by purchasing minority interests (1954 Vol. 10:16).

■ **KERO-TV, Bakersfield (Ch. 10)**—Sold by Time-Life Broadcast to McGraw-Hill Inc. in a package deal. For details, see WRTV, Indianapolis, IN. Previously sold by Transcontinent to Time Inc. for \$1,500,000, in \$11,500,000 package (with KFMB-TV-AM-FM, San Diego to Midwest TV Inc.), contingent on sale of other Transcontinent properties to Taft Bcstg. For details, see WGRZ-TV, Buffalo (1963-64 Vol. 3:15, 16, 31; 4:8, 15). Sold to owners of KFMB-TV-AM, San Diego for \$2,150,000 by group headed by Gene DeYoung, 51% owner (1957 Vol. 13:2, 11, 29). Note: For merger with Transcontinent TV Corp., see KFMB-TV.

■ **KGET, Bakersfield (Ch. 17)**—Sold as KPWR-TV to Ackerley Inc. by Gillett Bcstg. for \$5,300,000 plus \$1,000,000 non-compete covenant (1983). Sold as KJTV by Kern County Bcstg. Co. to Gillett Bcstg. Co. for \$2,225,000 (1978). Previously sold as KLYD-TV by Dellar family to Kern County Bcstg. (Atlantic States Industries, owner of radios in 7 cities) for \$1,150,000 (1968 Vol. 8:49). 59% acquired for \$117,720 by Lincoln Dellar, who (with wife) became 100% owner. Sellers were Edward E. Urner, who acquired radio KLYD for his 23% interest, Bryan J. Coleman and Maurice St. Clair, each selling his 17.64% to Dellar (1963 Vol. 3:1).

■ **KUZZ-TV, Bakersfield (Ch. 45)**—Dorothy J. Owens sold station as KDOB-TV to Buck Owens Productions for \$4,500,000 plus covenant not to compete (1990 Vol. 30:37).

■ **KCPM, Chico (Ch. 24)**—John Davis purchased controlling interest in Chico Bcstg.

Corp. from Charles P. Abod & Melvyn Estrin for \$6,000,000. Sale included KSPR-TV, Springfield, MO & KMD-TV, Midland, TX (1988). Goltrin Communications Inc. purchased station from Lorimer Telepictures Corp. for approx. \$23,000,000. Sale included KSPR-TV, Springfield, MO & KMD-TV Midland, TX (1988 Vol. 28:7).

■ **KVEA, Corona-Los Angeles (Ch. 52)**—Estrella Communications Inc. bought station as KBSC-TV from Oak Industries for \$30,000,000 (1985 Vol. 25:7, 21). Oak Industries, 50% owner, bought A. Jerrold Perenchio's 50% for \$10,000,000 (1983). Sold to Oak Bcstg. Systems Inc. (Oak Industries & Perenchio) by Kaiser Bcstg. Corp. for \$1,200,000 (1976 Vol. 16:35). Sale by Kaiser Bcstg. Corp. to Pay TV Corp. for \$1,600,000 dismissed Feb. 1974 (1972 Vol. 12:45).

■ **KEYC-TV, El Centro (Ch. 9)**—John Smart sold controlling interest to Katherine R. & Robinson D. Everett for \$1,565,000 plus non-compete covenant (1989). Proposed sale from Pacific Media Corp. to First National Entertainment Corp. for \$2,350,000 was granted but never consummated (1986). Sold to Pacific Media Corp. (1984). Sold with KESQ-TV, Palm Springs, CA to Cimarron Bcstg. Corp. for \$4,250,000 (1983 Vol. 23:28) but sale was not consummated. Sold as KECC-TV to Esquire Inc. by United Bcstg. (Richard Eaton) for \$1,025,000 (1981).

■ **KIEM-TV, Eureka (Ch. 3)**—Sold to Precht TV Assoc. Inc. for \$4,000,000 & covenant not to compete (1985). Previously sold to Ingham Communications Inc. for \$400,000 (1975). License and all equipment sold by Redwood Bcstg. Co. to California-Oregon Radio Co. for \$800,000 (1961).

■ **KVIQ-TV, Eureka (Ch. 6)**—Sold by Leah McConnell & Estate of Carl McConnell to Miller Bcstg. Co. (Ronald W. Miller) for \$3,900,000 (1986). Sold to Carl R. & Leah McConnell for \$83,472, plus assumption of liabilities by co-equal owners Carroll R. Hauser and Shasta Telecasting Corp., in which Carl McConnell also had a minority interest (1960 Vol. 16:22, 24). Shasta Telecasting acquired 50% of CP for KVIQ-TV for out-of-pocket expenses (1957 Vol. 13:20, 31).

■ **KAIL, Fresno (Ch. 53)**—Sold to Tel-America Corp. for approx. \$236,500 by B. L. Golden & Dr. L. W. Fawns (1966 Vol. 6:52).

■ **KFSN-TV, Fresno (Ch. 30)**—Sold as KFRE-TV with KFRE-AM-FM; WNHC-TV-AM-FM, New Haven, CT & WFIL-TV-AM-FM, Philadelphia, PA for \$110 million to Capital Cities Bcstg. (1969 Vol. 10:8, 9; 11:9). Sale approved by FCC Feb. 24, 1971. Capital Cities sold radio affiliates & WTEM, Albany, NY; WCDC, Adams, MA & WSZA-TV, Huntington, WV. Previously sold as Ch. 12 with KFRE(AM) to Triangle Publications Inc. for \$3,000,000 by Paul R. Bartlett and associates (1958-59 Vol. 14:47; 15:1).

■ **KJEO, Fresno (Ch. 47)**—Sold to Retlaw Enterprises (Walt Disney family) for \$3,645,000 (1967-68 Vol. 7:52; 8:17). Previous sale with Ice Follies to Subscription TV for \$8,650,000 by Shasta Telecasting Corp., approved by FCC but not consummated (1966 Vol. 6:25). Sold

for \$3,000,000 to Shasta Telecasting Corp. by J. E. O'Neil (1961 Vol. 17:10, 21).

■ **KSEE, Fresno (Ch. 24)**—Meredith Corp. bought station from James K. Herbert, et al., for \$17,611,230 (1982 Vol. 22:22, 45). Sold as KMJ-TV to San Joaquin Communications Corp. by McClatchy Newspapers for \$13,500,000 (1979-80 Vol. 19:19).

■ **KFTV, Hanford (Ch. 21)**—For sale to Hallmark Cards Inc., see KWEX-TV San Antonio, TX. Sold as KSJV-TV to Spanish International Bcstg. (KMEX-TV Los Angeles) for approximately \$113,000 (1968). Sold as KDAS to KSJV-TV Inc. by George L. Naron & C. B. Sweeney for \$90,750 (1965-66 Vol. 5:2). Previously 25% interest in Gann TV Enterprises (a limited partnership) bought by C. B. Sweeney for initial \$13,000 when Louis C. Maccagno withdrew; not a transfer but two separate transactions. Later, George L. Naron and C. B. Sweeney took over Gann's 1/3 interest for \$7,000 plus assumption of liabilities (1963).

■ **KABC-TV, Los Angeles (Ch. 7)**—Formerly KECA-TV. See WABC-TV, New York, NY.

■ **KCAL, Los Angeles (Ch. 9)**—RKO General surrendered license of KHJ-TV to FCC, which granted Fidelity TV's application for facilities. Fidelity then sold station to Walt Disney Co. for \$320,000,000, with \$103 million to go to Fidelity TV, remainder to RKO General (1988 Vol. 28:29, 30, 50). RKO General had previously sold station to Group W for \$313 million, of which \$95 million was to go to Fidelity which had challenged license renewal, but sale was not approved (1985-86 Vol. 25:45; 26:18, 47, 50). Purchased by Thomas C. Lee Enterprises Inc. (later General Teleradio Inc., then RKO General Inc.) for \$2,500,000 from Earl C. Anthony (1951 Vol. 7:23, 32, 36).

■ **KCOP, Los Angeles (Ch. 13)**—Transfer of 10% stock of Chris-Craft Industries Inc. to Baldwin-Montrose Chemical Co Inc. increasing holdings to 35% for \$6,000,000 approved by FCC Nov. 8, 1967 (Baldwin-Montrose Chemical & Chris-Craft merged in 1968). Sale included WTCN-TV, Minneapolis, MN & KPTV (TV), Portland, OR (1967 Vol. 7:36, 46). Sold to NAFI Corp. (now Chris-Craft Industries) by Kenyon Brown-Bing Crosby group for approximately \$1,000,000 in NAFI stock, plus obligations bringing total involved to over \$5,000,000 (1959-60 Vol. 15:33, 43; 16:5). Kenyon Brown, Bing Crosby, George L. Coleman & Joseph H. Thomas (each 25%) acquired station for \$4,000,000 (including obligations) from Copley Press, publisher of San Diego Union and Tribune and 8 Los Angeles County dailies as well as other newspapers (1957 Vol. 13:16, 22, 34, 47, 50). Copley Press acquired station, as KLAC-TV, for \$1,375,000 from Mrs. Dorothy Schiff Sonneborn, publisher of New York Post (1953 Vol. 9:46, 49, 52).

■ **KCBS-TV, Los Angeles (Ch. 2)**—Purchased by CBS for considerations totalling \$3,600,000 from Thomas S. Lee estate (1950 Vol. 6:52). Former call letters KTSL. CBS required to divest itself of 49% interest in KTTV, Los Angeles, which it sold to 51% owner Los Angeles Times for \$200,900 and other considerations.

■ **KMEX-TV, Los Angeles (Ch. 34)**—For sale to Hallmark Cards Inc., see KWEX-TV, San Antonio, TX.

■ **KNBC-TV, Los Angeles (Ch. 4)**—See WNBC-TV, New York, NY.

■ **KTLA, Los Angeles (Ch. 5)**—Sold by KKR Inc. to Tribune Bcstg. Co. for approx. \$510,000,000 (1985 Vol. 25:20, 24, 28, 40, 51). Sold to Golden West TV Holding Co. (KKR) by The Signal Cos., Gene Autry & Estate of Ina Mae Autry for approx. \$245,000,000 (1983 Vol. 22:44). Sold for \$12,000,000 to Gene Autry and associates by Paramount Pictures (1963-64 Vol. 3:44; 4:20).

■ **KTTV, Los Angeles (Ch. 11)**—For sale to Rupert Murdoch by Metromedia, see WNYW, New York, NY. Sold to Metromedia Inc. for \$10,390,000 by Los Angeles Times and Mirror (1963 Vol. 3:3, 22). Previous transactions were the 25% purchased for approximately \$1,625,000 by Loew's Inc. (MGM), Los Angeles Times and Mirror retaining 75% (1956 Vol. 12:33). Los Angeles Times and Mirror subsequently bought back the 25% from Loew's Inc. for undisclosed sum in excess of \$1,625,000 (1959 Vol. 15:44).

■ **KWHY-TV, Los Angeles (Ch. 22)**—Sold to Burt L. & Irving B. Harris, et al., by Thomas S. Bunn Family, et al., for \$5,300,000 (1981). Sale to Zenith Radio Corp. by Coast TV Bcstg. for \$1,600,000 (Vol. 11:10, 20) was dismissed (1972). Previously sold as KPOL-TV by Coast Television Inc. (Hugh R. Murchison Sr., principal) for \$400,000 to Thomas S. Bunn, Harry E. Straub, Frederick D. Custer & Robertson C. Scott (1966). Sold as KIX to Coast TV Inc. for \$297,785 by H. Calvin Young and associates (1964 Vol. 4:11, 31).

■ **KMST, Monterey-Salinas (Ch. 46)**—Sold by Monterey-Salinas TV Inc. to Retlaw Enterprises Inc. for \$8,250,000 (1979).

■ **KMBY-TV, Monterey (Ch. 8)**—Sold for \$230,000 to timesharing KSBW-TV, Salinas, CA in order to effect merger. Sellers included Keryon Brown, George Coleman & Bing Crosby (1954-55 Vol. 10:45; 11:16).

■ **KTVU, Oakland-San Francisco (Ch. 2)**—Sold for \$12,360,000 to Cox group by W. D. Pabst, Ward D. Ingram, Edwin O. Pauley and associates (1963 Vol. 3:32, 42).

■ **KHSC, Ontario (Ch. 46)**—DeRance Inc. & Santa Fe Communications sold station as KHHS-TV to Silver King Bcstg. (Home Shopping Network) for \$35,000,000 (1986 Vol. 26:39, 45, 49). 35% sold to Santa Fe Communications Inc. (100% owned by DeRance Inc., 20% owner) for \$4,462,284 by Richard Hernandez, et al. (1984). Sold as KBSA, Guasti to Hispanic Bcstrs. Inc. & Leon Crosby by Broadcast Service of America for \$1,800,000 (1979-80, Vol. 20:13, 41). Previously, William A. & Ethel J. Myers sold 51% control to Berean Bible Ministries Inc. for \$602,578 (1974).

■ **KADY-TV, Oxnard (Ch. 63)**—Rikis Bcstg. sold to HBC Holdings (John D. Huddy) for \$3,800,000 (1991). Sold as KTE by KTE-TV Inc. to P.Z. Entertainment

Sales & Transfers—California

Ltd. (Meshulam Rikis) for \$5,500,000 & right to resell station (1987).

KESQ-TV, Palm Springs (Ch. 42)—EFG Broadcast Corp. purchased station from Gulf Broadcast for \$4,400,000 (1985). Sold to Gulf Broadcast Group by Pacific Media Corp. for \$3,750,000 (1984). Previously sold with KEY-TV, El Centro, CA to Cimarron Bcstg. Corp. by Esquire Inc. for \$4,250,000 (1983 Vol. 23:28) but sale was not consummated. Sold as KPLM-TV by receivers in bankruptcy to Esquire Inc. (80%) for \$730,000 plus working capital, remaining shares to be issued to creditors, Esquire holding an option to buy these shares at a price equal to \$12,000 for each 1% of the issued and outstanding common stock of the reorganized debtor.

KRCR-TV, Redding (Ch. 7)—Sold as KVP-TV for \$1,250,000 to Sacramento Valley TV by Shasta Telecasting Corp. Principal owners (27.37% each) of Sacramento Valley were Redwood Bcstg. (William B. Snullin), Frank M. Crawford & J. Ned Richardson (1963 Vol. 3:11, 23).

KRCA, Riverside (Ch. 62)—Sold by Sunland Bcstg. Co. Inc. as KSLD to Fouca Amusements Enterprises Inc. for \$1,250,000 plus \$2,450,000 covenant not to compete (1990).

KCCC-TV, Sacramento (Ch. 40)—Purchased for \$67,500 cash, plus loan of \$35,000 and assumption of more than \$125,000 obligations, by Lincoln Dellar from Ashley L. Robison & Harry McCart (1956 Vol. 12:36, 37, 40). Note: Dellar took station off air May 31, 1957 and exchanged plant and stock for \$202,399 worth of stock and debentures of KOVR, Stockton, plus option to acquire additional stock (1957 Vol. 13:20, 12). His interest in KOVR was acquired by Gannett interests when they took over control from H. Leslie Hoffman (1958 Vol. 14:2).

KCRA-TV, Sacramento (Ch. 3)—50% interest along with same interest in KCRA-AM-FM sold for approximately \$2,000,000 by C. Vernon, Kenneth W. and Gerald Hansen to the Ewing C. Kelly estate, which became 100% owner (1962 Vol. 2:17).

KRBK-TV, Sacramento (Ch. 31)—Sold as KMJ-TV to Koplak Communications (KPLR-TV, St. Louis, MO) by Northern California Bcstg. Inc. (Andrew J. Perenchio & Tandem Productions) for \$3,400,000 plus reimbursement of operating losses up to \$75,000 and \$4,203,737 for subscription TV agreement (1980). Sold to Northern California Bcstg. by Andrew C. Bartalini, et al., for \$7,700,000 (1980 Vol. 20:6).

KTXL, Sacramento (Ch. 40)—Channel 40 Inc. (Michael Finkelstein, et al.) purchased station for \$14,000,000 & non-complete covenant (1988). Control of CP sold to Community Cablecasting Corp. (later Cypress Communications) by Camelia City Telecasters Inc. in arrangement under which Jack F. Matranga, a former 25% owner, would pay \$30,000 for preferred stock to be issued by Camelia & \$12,871 for common shares. Community would pay \$199,700 for preferred & \$50,325 for common shares. After options, ownership: Community, 75%, Matranga, 25%. Transfer of control from Community Cablecasting to Cypress Bcstg. to separate cable & broadcasting interests approved 1970. Transfer of con-

trol to Business Men's Assurance Co. of America from Cypress for \$50,325 increased holdings to 80%. BMA later sold 15% of stock to Jack Matranga (20% to 35%) for \$12,584.30.

KXTV, Sacramento (Ch. 10)—For sale to A. H. Belo Corp., see KOTV, Tulsa, OK. Sold as KBET-TV for \$4,500,000 to Great Western Bcstg. Corp. (J. H. Whitney & Co.) by group headed by William P. Wright and John H. Schacht Jr. (1958 Vol. 14:42, 49). Note: For transfer to Whitney Communications Corp., (Corinthian Bcstg.), see sale of KOTV, Tulsa, OK. Corinthian Bcstg. merged with Dun & Bradstreet Inc. (1971).

KCBA, Salinas (Ch. 35)—Sold by Sainte Bcstg. Corp. to Ackerley Communications Inc. for \$13,100,000 (1986).

KSBW, Salinas-Monterey (Ch. 8)—Sold to Gillett Group Inc. by Reliance Capital Group for \$86,000,000 including KSBY-TV San Luis Obispo, CA & KOKH-TV Oklahoma City, OK (1986). Included with KSBY-TV San Luis Obispo, CA, WSCV-TV Fort Lauderdale, FL, KOKH-TV Oklahoma City, OK & WKAQ-TV San Juan, PR in approx. \$217 million takeover of John Blair & Co. by Reliance Capital Group (1986 Vol. 26:21-29, 33, 34). Sold with KSBY-TV, San Luis Obispo by Central California Communications Corp. to John Blair & Co. for \$18,643,540 (1978-79 Vol. 18:3).

■ **KSMS-TV, Salinas (Ch. 67)**—Schuyler Bcstg. sold to KSMS-TV Acquisition Ltd. (Daniel D. Villanueva, et al.) for \$2,600,000 and consulting agreement (1990).

KHOF-TV, San Bernardino (Ch. 30)—Proposed distress sale to Hispanic-American Communications Inc. by Faith Center Inc. for \$6 million. License renewal dismissed (1980 Vol. 20:41).

KIHP-TV, San Bernardino (Ch. 18)—As KCHU-TV, sold by Norman H. Rogers for \$196,409 to the Sun Co. of San Bernardino (1962). Following sale of Sun Co. to Los Angeles Times Mirror, station left air.

KSCI, San Bernardino (Ch. 18)—Sold by World Plan Executive Council to Aliza Corp. (Ray L. Beindorf & Thomas Headley) for \$40,500,000 (1986).

KFMB-TV, San Diego (Ch. 8)—Sold with KFMB-AM-FM by Transcontinent to Midwest TV Inc. for \$10,000,000, sale contingent on sale of other Transcontinent properties to Taft Bcstg. For details, see sale of WGRZ-TV, Buffalo, NY (1963-64 Vol. 3:15, 16, 31; 4:8, 15). Transcontinent TV Corp. absorbed Marietta Bcstg. Inc. (licensee of KFMB-TV-AM & KERO-TV, Bakersfield, CA) following exchange of stock, which gave Marietta owners Jack D. Wrather and Edward Petry & Co. Inc. 34.81% (jointly) of Transcontinent stock (1959 Vol. 15:7, 12, 20). Wrather and Petry Co. acquired full ownership of Marietta by payment of \$2,916,750 to Helen Alvarez for her 38.89% interest in Marietta as well as her interests in other properties (1958 Vol. 14:20, 24, 27). For 1957 purchase of KERO-TV, see listing under Bakersfield, CA. Petry acquired 22.22% interest in Wrather-Alvarez Bcstg. Co., predecessor of Marietta, for \$633,330 (1959 Vol. 9:23). Wrather-Alvarez Bcstg. acquired KFMB-TV from John A. Kennedy group for \$3,150,000 (1953 Vol. 9:5, 9, 13). Kennedy group

acquired KFMB-TV-AM from Jack O. Gross for \$925,000 and other considerations (1950-51 Vol. 6:46; 7:17).

KGTV, San Diego (Ch. 10)—Sold as KOGO-TV by Time-Life Broadcast to McGraw-Hill Inc. in a package deal. For details, see WRTV, Indianapolis, IN. Transferred to Time-Life Broadcast Inc. for \$6,125,000 and other considerations (1962 Vol. 2:1, 13). Previously 46.22% interest in TV and KOGO acquired by the Washington Post, when it purchased control of Newsweek magazine for \$8,000,000 (1961 Vol. 17:11). Newsweek acquired its 46.2% interest in the stations, then using KFSD-TV-AM call letters in a deal with Fox, Wells & Rogers involving \$1,502,900 (1957 Vol. 13:30, 33). Fox, Wells & Rogers retained control of stations by means of a stock pooling agreement with minority owners who controlled 19.63% (Fox, Wells stock then consisting of but 34.15%). Previously Fox, Wells & Co. acquired control of TV & radio from Tom Sharp, Charles B. Salik and TBC Television (about 40 stockholders) in \$3,200,000 transaction (1954 Vol. 10:31, 32, 34, 38, 42). TBC, headed by Leon N. Papernow, acquired its 1/3 interest from Sharp and associates for about \$350,000 as part of a deal paving way for grant (1953 Vol. 9:46).

KNSD, San Diego (Ch. 39)—For purchase as KCST-TV by Gillett Communications Inc. from Storer, see WSBK-TV, Boston, MA. Included in proposed sale to Lorimar-Telepictures which was never consummated, see WSBK-TV Boston, MA. KKR Assoc. acquired Storer Communications in leveraged buyout valued at \$1.98 billion. Sale included WAGA-TV, Atlanta, GA; WJBK-TV, Detroit, MI; WJW-TV, Cleveland, OH; WITI-TV, Milwaukee, WI; WSBK-TV, Boston, MA & WTVG, Toledo, OH. FCC approval required divestiture of WTVG because of overlap (1985 Vol. 25:12-17, 19, 29, 31, 47-49). Sold to Storer Bcstg. for \$8,369,193.67 plus cost of improvements after obtaining ABC affiliation (1973-74 Vol. 13:12, 13; 14:39). Previously sold as KAAR to Bass Brothers Enterprises for \$1,108,000 by San Diego Telecasters Inc. (Lawrence Shushan, Paul Corriere, Sample-Brown Enterprises and Town & Country Development).

KUSI-TV, San Diego (Ch. 51)—Michael D. McKinnon, 36% owner, purchased remaining shares from University TV for \$17,000,000 (1990 Vol. 30:8).

KBHK-TV, San Francisco (Ch. 44)—Sold by Field Communications to United Television for \$23,000,000 (1982 Vol. 22:45, 47). Sold by Kaiser Bcstg. Corp. to Field Communications Corp. for \$42,625,000. Sale included WFLD-TV, Chicago; WLVI-TV Cambridge, MA; WKBD-TV Detroit & WKBS-TV Philadelphia, PA-Burlington, NJ (1977).

KDTV, San Francisco (Ch. 60)—Station sold by Bahia de San Francisco Television Co. to Hallmark Cards Inc. for approx. \$23,000,000 (1987).

KGO-TV, San Francisco (Ch. 7)—See WABC-TV, New York, NY.

KOFY-TV, San Francisco (Ch. 20)—Sold to Pacific FM Inc. (James J. Gabbert) by Leon A. Crosby for \$9,850,000 (1978-80 Vol. 19:34; 20:10). Off-air station sold to Leon A. Crosby by U. S. Communica-

tions for assumption of \$11,058.19 in notes outstanding (Vol. 12:6). Previously, 80% purchased by U. S. Communications from D. H. Overmyer Communications Corp. For details, see WPHL-TV, Philadelphia. Sold as KBAY-TV to D. H. Overmyer Communications Co. by Sherrill C. Corwin, with Corwin retaining 20%. Overmyer paid \$40,000 for its interest & was to loan \$320,000; Corwin was to pay \$10,000 for 20% & advance \$80,000 (1965).

KPIX, San Francisco (Ch. 5)—Acquired by Westinghouse in exchange-of-stock deal approved by FCC July 2, 1954, stock valued at \$6,000,000 when deal was closed Feb. 15, 1954, valued at \$7,787,280 on date of FCC approval. Sellers and considerations: Associated Broadcasters Inc., 100% owned by Wesley I. Dumm, for 81,755 shares of Westinghouse common; Philip G. Lasky, gen. mgr., 11,845 shares plus \$209,994 cash; R. C. D. Bell, 8,461 shares plus \$149,980 cash; Franklin Dumm, 2,538 shares plus \$45,010 cash; George Hughes, 1,692 shares plus \$30,006 cash (1954 Vol. 10:3, 4, 13, 15, 19, 27).

KQEC, San Francisco (Ch. 32 ETV)—Transferred as KNEW-TV to Bay Area TV Assn. by Metromedia as a gift (1970 Vol. 10:20, 37). Previously sold as KSAN-TV to Metromedia Inc. by S. H. Patterson for \$1,210,000 (1967-68 Vol. 8:13). Station lost license renewal challenge in 1991 (Vol. 31:36, 38).

KRON-TV, San Francisco (Ch. 4)—Traded to Gannett Co. Inc. for KOCO-TV, Oklahoma City, OK plus \$100,000,000 (1982 Vol. 22:39, 40) by Chronicle Bcstg. Co. Trade was later called off.

KICU-TV, San Jose (Ch. 36)—Ralph C. Wilson sold to William R. Hirshey, James H. Evers, William Beerman & John DuBois for \$30 million & \$4 million covenant not to compete but in assignment of license which followed, Ralph C. Wilson Industries retained 75% of station (1990). Sold as KGSC-TV by Continental Urban TV Corp. (Vincent B. Welch, et al.) to Ralph C. Wilson Industries for \$14,000,000 (1979 Vol. 19:39).

KNTV, San Jose (Ch. 11)—Purchased from Landmark Communications by Granite Bcstg. Corp. (W. Don Cornwell & Stuart J. Beck) for \$59,000,000 (1989). Sold by Gill Industries to Landmark Communications Inc. for \$25,725,000 less amount of liabilities assumed by buyer (1978 Vol. 18:3).

KSTS, San Jose (Ch. 48)—Sold by National Group TV Inc. to Telemundo Group for approximately \$9,500,000 plus a non-complete covenant (1987 Vol. 27:26, 34).

KSBY-TV, San Luis Obispo (Ch. 6)—For Reliance sale & subsequent sale to Gillett Group Inc., see KSBW, Salinas-Monterey, CA. Sold with KSBW-TV, Salinas-Monterey to John Blair & Co. for \$18,643,540 (1978-79 Vol. 18:3). Previously purchased as KVEC-TV by Central California Communications Corp. (formerly Salinas Valley Bcstg. Corp.), operator of KSBW-TV-AM, Salinas-Monterey, for \$50,000 plus payment of \$77,450 advanced to TV by co-owners John C. Cohan and Jerome Kanro, also stockholders in KSBW-TV-AM (1957 Vol. 13:22, 29). At same time, Cohan acquired 100% control of KVEC(AM) by buying 50% held by

Kantro for \$50,000. Cohan & Kantro owned properties one year, having purchased KVEC-TV-AM for \$450,000 from Christina M. Jacobson, 2/3 owner, and Leslie H. Hacker, 1/3 (1956 Vol. 12:20, 24).

KTBN-TV, Santa Ana (Ch. 40)—Sold as KLXA-TV, Fontana to Trinity Bcstg. Network Inc. (non-profit corp.) by Angel Lerma Maler for \$699,000 (1974).

KEYT-TV, Santa Barbara (Ch. 3)—Shamrock Bcstg. sold station to Smith Bcstg. (Robert N. Smith, principal) for \$30,000,000 (1987 Vol. 27:8). Sold to Shamrock Bcstg. by Key Television (William F. Luton & family) for \$9,200,000 (1984). Optioned for \$1,640,000 to Key TV Inc., headed by Richard C. D. Bell, ex-KPDX, San Francisco, with 16 2/3%; William P. Luton, 41 2/3%; Robert H. Durlap, 41 2/3%. Selling group included Harry C. Butcher, Colin M. Selph, Arthur P. Marquette, C. H. Jackson, Ronald Coleman, et al. (1956-57 Vol. 12:52; 13:9, 13).

KCOY-TV Santa Maria (Ch. 12)—Sold to Stauffer Communications Inc. by Helen Pedotti, et al., for \$7 million (1980 Vol. 20:5). 50% transferred from Dale G. Moore to Helen L. Pedotti, Mill Acquistapace & Burns Rick for \$33,215 (1971).

■ **KFTY, Santa Rosa (Ch. 50)**—Sonoma Bcstg. sold to KFTV Bcstg. Inc. (Gary B. Heck, et al.) for \$500,000 (1990).

KOVR, Stockton-Sacramento (Ch. 13)—Anchor Media Corp. acquired station from Edwin Pfeiffer, Narragansett First Fund, et al., for \$162,000,000 plus non-compete covenant (1988 Vol. 28:45). Note: Anchor won \$19,000,000 in suit against Narragansett for alleged fraud in sale (1991 Vol. 31:18). Appeal is pending. Sold to Monarch Capital Corp. by Seaward Acquisition for \$121,800,000 including KHIT(AM) & KSJO(FM) San Jose, CA (1986). Sold by Rockefeller Group Inc. to Seaward Acquisition Corp. conditional on subsequent sale for \$617,500,000 including KSAT-TV, San Antonio, TX; WCPX-TV, Orlando, FL; WCMH-TV, Columbus, OH; WXIN(TV), Indianapolis, IN; WATL(TV), Atlanta, GA; WTOP Washington, DC; WIOQ-FM Philadelphia, PA; KIQQ-FM Los Angeles, CA & WTGS-FM Bethesda, MD (1986 Vol. 26:6, 11, 12). For sale with other Outlet Co. properties to Rockefeller Center Inc. & subsequent sale to Wesray Capital Corp., et al., see WJAR, Providence, RI. Sold to the Outlet Co. by McClatchy Newspapers for \$65,000,000 (1979 Vol. 19:28). Sold to McClatchy Newspapers for \$7,650,000 by Metropolitan Bcstg. Co. (1963-64 Vol. 3:40, 4:31). 96% acquired from Gannett Co. by Metropolitan Bcstg. Co. for \$1,391,000 and assumption of \$1,466,879 owed Gannett (1959-60 Vol. 15:47, 48; 16:1). Gannett acquired stock from H. Leslie Hoffman group for \$1,000,000 plus obligations of \$2,000,000 (1957-58 Vol. 13:47; 14:2).

KSCH-TV, Stockton-Sacramento (Ch. 58)—Sold by SFN Cos. Inc. with WJBF(TV) Augusta & WTVM(TV), Columbus, GA, WAPA-TV, San Juan, PR and LPTVs to Commaq Inc. (now Pegasus Bcstg.) for \$155,000,000 (1986 Vol. 26:41). General Electric Capital Corp. assumed control of Pegasus in 1990.

KPST-TV, Vallejo (Ch. 66)—Proposed purchase by Silver King Bcstg. & Whitehead Communications Inc. from Pan Pacific Television Inc. for \$7,500,000 was dismissed (1989).

KMPH, Visalia (Ch. 26)—Sold by Pappas TV Inc. to Pappas Telecasting Inc. (Harry J. Pappas) for \$3,105,550 plus assumption of liabilities (1978).

Colorado

KKTU, Colorado Springs (Ch. 11)—Sold by Capitol of Colorado Corp. to Acklerley Inc. for \$15,500,000 (1982-83). Previously sold by Willard Garvey to Capitol Bcstg. Co. Inc. (WJTV, Jackson, MS) for \$2.1 million (1969 Vol. 9:23). Sold with radios KGHF, Pueblo and KFMM(FM), Colorado Springs to Communication Systems Inc. (Willard W. Garvey) for \$885,000 by James D. & Betty Z. Russell and Gifford Phillips (1963 Vol. 3:31).

KRDO-TV, Colorado Springs (Ch. 13)—Harry Hoth Jr. acquired Hoth Sr.'s interests in return for assumption of \$19,000 in notes. William J. Gregory's interests were turned over to his estate. Previously, Gregory purchased 50.37% from Joseph Rohrer for \$24,000. Then, Gregory, 39.21%; Hoth Sr., 27.16%; Hoth Jr., 22.93%; Prissila Gitz, 6.13% (1962).

KXRM-TV, Colorado Springs (Ch. 21)—Station sold to group of investors (Bernard C. Ziegler, et al.) for approx. \$1,582,000 (1987). Light Communications Inc. & Lloyd Communications Group Inc. sold to KXRM Ltd. Partnership (Kim Carlson & Larry Douglas) for \$3,690,000. The sale was rescinded (1986).

KCNC-TV, Denver (Ch. 4)—Sold as KOA-TV with KOA-AM-FM to General Electric Bcstg. Co. for \$10 million in GE stock (1968 Vol. 8:24). Previously, 52.5% sold by Bob Hope, James Saphier, Martin Gang, Violet Gang Raum & Norman R. Tyre to Metropolitan Television Co. for \$6,318,600. Sale included KOA(AM) and KOAA-TV, Pueblo, CO (1964 Vol. 4:37, 46).

KDVR, Denver (Ch. 31)—BMA Corp. sold station to Chase Communications for \$12,000,000 (1989-1990 Vol. 29:13).

KMGH-TV Denver (Ch. 7)—Sold as KLZ-TV by Time-Life Broadcast to McGraw-Hill Inc. in a package deal. For details, see WRTV, Indianapolis, IN. Previously purchased with KLZ(AM) by Time Inc. from Aladdin Radio & TV Inc. (Harry E. Huffman, Hugh B. Terry, J. Elroy McCaw, Theodore R. Gamble, Frank H. Ricketson Jr., et al.) for total of \$3,533,760 (1954 Vol. 10:11, 15, 18, 26).

KUSA-TV, Denver (Ch. 9)—For merger of Combined Communications with Gannett Co., see KPNX, Phoenix, AZ. For sale to Combined by Mullins Bcstg., see KARK-TV, Little Rock, AR. Purchased by partners John C. Mullins and Frank Len from group of local businessmen for \$900,000 and assumption of some \$100,000 in obligations (1955 Vol. 11:7, 13). Later in same year Len sold his 50% interest to William Zeckendorf (1955-56 Vol. 11:49; 12:13). Sale of Webb & Knapp's (Zeckendorf) 50% interest to licensee of KBTV for \$2,400,000 followed (1961 Vol. 17:33).

KWGN-TV, Denver (Ch. 2)—Sold as KCTO to WGN Inc. for \$3,500,000 by J. Elroy McCaw (1965-66 Vol. 5:36; 6:10). Previously purchased as KFEL-TV from Gene O'Fallon for approximately \$400,000 plus assumption of some \$300,000 in liabilities by J. Elroy McCaw, operator of KTVW, Tacoma, WA, and then 25% owner of KONA, Honolulu (1955 Vol. 11:25, 28, 31). Call letters were changed from KFEL-TV to KTVR and later to KCTO. Subsequently, Founders Corp. (Tele-Trip Inc. subsidiary) exercised option to acquire 50% of KTVR from McCaw by assuming half of purchase price & liabilities. Founders also operated radios KPOA, Honolulu and WTAC, Flint (1955 Vol. 11:39, 47). Note: In 1959 McCaw's Gotham Corp. purchased Founders Corp. 50% of KTVR for \$160,000 and became 100% owner. McCaw also traded KONA holdings (1959 Vol. 15:13).

KREZ-TV, Durango (Ch. 6)—Sold as KJFL-TV to KREX-TV, Grand Junction, CO for \$2,000 by Floyd & Lieselotte Jeter. Sale approved Aug. 12, 1964 by FCC. For sales with KREX-TV, Grand Junction, see listing for that station.

KREG-TV, Glenwood Springs (Ch. 3)—Western Slope Communications Ltd. sold station as KCWS to W. Russell Withers Jr. for \$325,000 (1987). Station had been off the air since 1986. Sale to Royal Publishing Co. of Palm Beach Inc. from Western Slope Communications Ltd. for \$888,196 & assumption of \$2,215,000 debt was approved but not consummated (1985).

KREX-TV, Grand Junction (Ch. 5)—W. Russell Withers Jr. bought station with KREY-TV, Montrose & KREZ-TV, Durango for \$7,325,000 (1985). Sold with KREY-TV, Montrose & KREZ-TV, Durango to E & W Bcstg. Corp. (which owned 27.868%) for \$3,858,950 by Carl Q. Anderson, et al. (1984). XYZ TV Inc. transferred control from Forestville Realty Corp., John W. English & Ottilie English to Rex G. Howell (51%) & Carl Q. Anderson (7%) for \$10,219. Sale included KREZ-TV Durango & KREY-TV Montrose. Previously sold by Western Slope Bcstg. Co. with KREX-AM-FM and satellites KREY-TV, Montrose (51%) & KREZ-TV, Durango (100%) to XYZ TV Inc. for \$2,092,000 plus \$50,000 annually for 10 years to Rex Howell. Western Slope stockholders received 19% of XYZ TV stock (1966 Vol. 6:19, 39).

KREY-TV, Montrose (Ch. 10)—See KREX-TV, Grand Junction.

KOAA-TV, Pueblo (Ch. 5)—Sold to Sangre de Cristo Communications Inc. (wholly-owned by Evening Post Publishing Co.) by Sangre de Cristo Bcstg. Corp. for \$4,500,000 (1976). Transfer of control of Sangre de Cristo Bcstg. from William H. White Jr. & Mahlon T. White as a family group to Mahlon T. & Helen White as a family group for \$173,465 approved 1970. Sold to Sangre de Cristo Bcstg. for \$1,500,000 (1968 Vol. 8:24). Previously sold as KCSJ-TV-AM to owners of KOA-TV, Denver, for \$1,250,000 by Star Bcstg. (subsidiary of Bankers Life & Casualty), with KOA-TV to dispose of the radio station later (1961-62 Vol. 17:35; 1:14). Bankers Life & Casualty Co., Chicago, acquired stations from owners Douglas D. Kahle (67%) and Robert L. Clinton Jr. (33%) by assuming \$823,000 in obligations (1954

Vol. 10:35, 40). Note: Also see sale of KCNC-TV, Denver.

KTVS, Sterling (Ch. 3)—See KGWN-TV, Cheyenne, WY.

Connecticut

WFTT, Bridgeport (Ch. 43)—Purchase of 23.8%, as WCC-TV, from John A. Hill and 4.8% from 3 others gave Kenneth M. Cooper 66.6% of CP for TV and WICC(AM) & WJZZ(FM); total consideration was \$370,097 (1964 Vol. 4:47; 5:1). Station subsequently left air. Previously sold with WICC to Kenneth M. Cooper and associates for \$1,700,000 by Philip G. Merrymann group (1958-59 Vol. 14:51; 15:9).

WFSB, Hartford (Ch. 3)—Sold as WTC-TV to Post-Newsweek Stations by Travelers Corp. for \$33,900,000 (1973-74 Vol. 13:5; 14:5).

WHCT-TV, Hartford (Ch. 18)—Station left air April 9, 1991 (Vol. 31:16). Distress sale to Astroline Communications Co. Ltd. partnership for \$3,100,000 & non-compete covenant was granted Dec. 12, 1984 (Vol. 24:40, 51). Distress sale to Interstate Media Inc. (Joseph D. Jones) for \$5,000,000 granted (1983) but not consummated. Distress sale to Television Corp. of Hartford by Faith Center for \$4,000,000 (1980) was conditionally granted by FCC Dec. 22, 1981; grant was set aside April 16, 1982. Given to Faith Center by RKO General (1972). Sold to Hartford Phonevision Co. (wholly-owned by RKO General) for \$900,000 by Edward D. Taddei and associates (1960 Vol. 16:14, 23). Taddei group acquired station for \$250,000 from CBS after it took station off air Nov. 15, 1958 (1958 Vol. 14:45-46, 49). CBS bought station for approximately \$650,000 from RKO General (then operating as General Teleradio), latter having acquired 45% formerly held by Gannett Newspapers' Hartford Times. Former call letters WGH-TV (1955-56 Vol. 11:28, 36, 49; 12:8, 37).

WVIT, New Britain-Hartford (Ch. 30)—For sale of Viacom to National Amusements Inc., see WHEC-TV Rochester, NY. Purchased as WHNB-TV by Viacom Bcstg. Inc. from Plains TV Corp. for \$15,950,000 (1977 Vol. 17:25). Previously sold as WNBC with WKNB(AM) for \$1,044,000 by NBC to Plains TV Corp., owners of WICS, Springfield, IL. WWLP, Springfield, MA held an option for 1/3 as part of this transaction, but dropped it after FCC set this part of the sale for a hearing, stating that there would be an overlap of WWLP & WHNB-TV signals. New owners sold WKNB(AM) for \$225,000 to Sheldon I. Smerling and family (1959 Vol. 15:26, 28, 39). NBC purchased stations, operated as WKNB-TV-AM for \$606,000 cash plus assumption of about \$400,000 in obligations from group headed by adman Julian Cross (1955-56 Vol. 11:2, 9, 19, 22, 26; 12:50).

WTNH-TV, New Haven (Ch. 8)—Sold by Capital Cities Communications Inc. to Cook Inlet Communications for \$170,000,000 (1985 Vol. 25:20, 31). For sale as WHNC-TV to Capital Cities Bcstg., see KFSN-TV, Fresno, CA. Previously purchased with WHNC(AM) by Triangle Publications Inc. for \$5,400,000 from Aldo DeDominicis, Patrick J. Goode family, et al. (1956 Vol. 12:21, 22, 25).

Sales & Transfers—Connecticut

WTWS, New London (Ch. 26)—Sold for \$22,670 by C & S Bcstg. Corp. to Richard R. Rangoon (1987).

WTXX, Waterbury (Ch. 20)—Renaissance Communications Corp. (Michael Finkelstein & Warburg, Pincus Capital Co. Ltd.) purchased station from Channel 20 Enterprises for \$17,000,000 (1989 Vol. 29:20). Channel 20 Enterprises proposed that Michael Finkelstein buy out ltd. partners for \$23,600,000 but the sale was never consummated (1988). Sold as WATR-TV by Thomas TV Inc. to Channel 20 Enterprises Ltd. Partnership (Michael Finkelstein & associates) for \$3,188,462 & \$670,000 covenant not to compete (1981 Vol. 21:18, 20).

Delaware

■ **WTGI-TV, Wilmington (Ch. 61)**—Delaware Valley Broadcasters is selling to National Minority TV Inc. (Paul F. Crouch, et al.) for \$4,000,000 (1991). Previous sale to Roland E. Goode for \$2,907,000 was dismissed by the FCC, July 19, 1991.

WVUE, Wilmington (Ch. 12)—Sold as WPFH with WBG(AM) by Paul F. Harron group to Storer Broadcasting Co. for approximately \$5,626,312 plus assumption of \$1,000,000 in obligations (1956-57 Vol. 12:51; 13:9, 13). Harron purchased station, then operating as WDEL-TV, from Steinman brothers for \$3,720,500 (1955 Vol. 11:4, 13). Note: Storer took WVUE off air Sept. 13, 1958 and turned in license Dec. 18, 1958, in order to acquire WITI-TV, Milwaukee (1958 Vol. 14:34, 35, 37, 42, 44, 51). Channel 12, Wilmington, now is used by educational WWHY-TV.

District of Columbia

WDCA-TV, Washington (Ch. 20)—Paramount Pictures bought control of TVX Broadcast Group for \$110 million plus TVX debt obligations to Salomon Brothers. Sale included WNOL-TV, New Orleans, LA; WLFL-TV, Raleigh-Durham, NC; WTXF-TV, Philadelphia, PA; KTXA, Fort Worth, TX; KTXH, Houston & KRRT, Kerrville, TX (1989 Vol. 29:38). For sale to TVX Broadcast Group, see WCK Miami, FL. Sold to Taft Bcstg. Co. for \$13,500,000 (1978-79 Vol. 18:18; 19:30, 33, 34, 35, 36). Previously sold by Milt Grant to Superior Tube Co. for \$4,860,000 (1968 Vol. 8:50; 9:19).

WFTY, Washington (Ch. 50)—Theodore Ledbetter Jr. sold 75% as WCQR to STVGW for \$4,016,658 which sold station to Independent American Bcstrs. of Washington, DC Inc. for \$7,200,000 (1984-85).

WJLA-TV, Washington (Ch. 7)—As WMAL-TV, de facto control transferred with WMAL-AM-FM from Washington Star Communications Inc. to Joe Albritton for \$25,000,000. Sale included WLVA-TV-AM Lynchburg, VA & WCM(TV) Charleston, SC (1975 Vol. 15:30, 31, 32).

WUSA, Washington (Ch. 9)—Sold as WDMV-TV when Gannett Co. bought Evening News Assn. for approx. \$717,000,000. Sale included Detroit News; WALA-TV, Mobile, AL; KOLD-TV, Tucson, AZ; KTVY, Oklahoma City, OK; KVUE-TV, Austin, TX; WWJ & WJO(FM), Detroit, MI. WALA-TV, KOLD-TV & KTVY

were then sold to Knight-Ridder Bcstg. (1985-86 Vol. 25:30-35, 51; 26:3). As WTOP-TV was exchanged by Post-Newsweek Stations for Evening News Assn.'s WWJ-TV (now WDM), Detroit (1977-78 Vol. 17:50; 18:21). Purchased 55% by Washington Post, operator of WTOP(AM), and 45% by CBS for \$1,400,000 from R. H. Macy interests in 1950; call letters were then WIOC (1950 Vol. 6:25). CBS sold its holdings in 1954 to Washington Post for sum in excess of \$3,000,000 (1954 Vol. 10:35, 42).

WRC-TV, Washington (Ch. 4)—See WNBC-TV, New York, NY.

WTTG, Washington (Ch. 5)—See WNYW, New York, NY.

Florida

WFTX, Cape Coral (Ch. 36)—Sold by Florida Family Bcstg. Ltd. & Family Group Ltd. to Wabash Valley Bcstg. for \$16 million (1986 Vol. 26:38).

WESH, Daytona Beach (Ch. 2)—Cowles Bcstg. (WESH-TV & KCCF-TV, Des Moines, IA) merged with H&C Communications Inc. for \$46 per share, valued at \$182.5 million (1984 Vol. 24:26, 35). Sold to Cowles Florida Bcstg. Inc. by John H. Perry Jr. and associates for \$1,000,000 and 228,500 shares of Cowles Communications Inc. stock (1965 Vol. 5:47). Perry acquired control through stock purchase from brother Farwell W. Perry (1961).

WSCV, Fort Lauderdale (Ch. 51)—For sale to Reliance Group, see KSBW, Saines-Monterey, CA. Sold to Blair Bcstg. by Oak Communications Inc. for \$17,750,000 (1984 Vol. 24:33). Sold as WKID to Oak Industries Inc. by William F. Johns, Alvin Koenig, et al. for \$4,150,000 (1979-80). Sold to Johns-Koenig Assoc. Inc. by Channel 51 Inc., Debtor-in-Possession for \$1,000,000 (1976).

WBBH-TV, Fort Myers (Ch. 20)—Sold by William N. Dakos to Waterman Bcstg. Corp. of Texas for \$7,736,490 (1979).

WTVI, Fort Pierce (Ch. 19)—Sold for \$175,000 to owners of KFEQ-TV St. Joseph, MO by Gene Dyer after station went off the air Feb. 16, 1961 (1961 Vol. 17:22).

■ **WTVX, Fort Pierce-Vero Beach (Ch. 34)**—WTWV Inc. (Frank K. Spain, et al.) sold to Krypton Bcstg. for \$8,000,000 (1991). Sold to Frank K. Spain, et al., by Indian River TV Inc. for \$120,000 subject to adjustment (1979).

□ **WFGX, Fort Walton Beach (Ch. 35)**—Family Group Ltd. is selling to Claude W. Bowers for \$25,000 plus \$185,000 covenant not to compete (1991). 1990 sale to Heritage Media Corp. for \$810,000 was never approved (Vol. 30:16, 25). Lloyd Communications sold its 50% interest to present owner Family Group Ltd. II for \$225,000 (1987).

WPAN, Fort Walton Beach (Ch. 53)—John Franklin Ministries purchased station for \$10,000 from Fort Walton Beach Bcstg. Corp. (1988).

WCJB, Gainesville (Ch. 20)—Sold to Diversified Communications Inc. by Min-

shall Bcstg. Co. Inc. for \$1,870,000 subject to adjustment (1976).

WYHS, Hollywood (Ch. 69)—Silver King Bcstg. acquired control from Thomas J. Coates, et al., for \$950,000 (1988).

WAWS-TV, Jacksonville (Ch. 30)—Mairite Communications sold to Clear Channel Communications (L. Lowry Mays, et al.) for \$8,100,000 (1989 Vol. 29:9,28).

WJKS, Jacksonville (Ch. 17)—Sold to Media General by Ziff-Davis Bcstg. Co. for \$18,000,000 (1981-82 Vol. 21:48; 22:8, 30). For previous sale, see WTOV-TV, Steubenville, OH.

WJXT, Jacksonville (Ch. 4)—Purchased as WMBR-TV with WMBR(AM) by Washington Post Co. publisher of Washington Post, then 55% owner of WTOP-TV-AM, Washington, for \$2,470,000 from Edward L. Norton, Frank King and Glenn Marshall Jr. (1952-53 Vol. 8:51; 9:1, 3).

WNFT, Jacksonville (Ch. 47)—Sold by North Florida 47 Inc. to Krypton Bcstg. for \$3,300,000 (1990).

WTLV, Jacksonville (Ch. 12)—For Gannett Co. purchase of station from Harte-Hanks Communications, see WFMY-TV, Greensboro-High Point, NC. Harte-Hanks Newspapers Inc. acquired control of TV 12 of Jacksonville Inc. for \$11,041,217 (1974-75 Vol. 14:34; 15:7).

WTMV, Lakeland (Ch. 32)—Dan L. & Betty Jo Johnson, et al., gained controlling interest of Public Interest Corp. for \$633,000 (1988). Sale for \$50,000 from Lakeland Telecasters Inc. to Public Interest Corp. granted but not consummated (1987). Public Interest Corp. previously sought to buy Lakeland Telecasters Inc.'s 17% interest for \$1,000,000 & become 100% owners, but sale was never consummated (1986).

WACX, Leesburg (Ch. 55)—H. James Sharp sold his 50.1% of WYIE to Associated Christian TV System Inc. for \$1,450,000 plus assumption of \$100,000 debt (1983).

WAYK, Melbourne (Ch. 56)—J. Kermit Coble, Edgar M. Dunn, et al., purchased 50% of station from TV 56 Inc. (1988).

WBSF, Melbourne (Ch. 43)—Blackstar Communications Inc. (John E. Oxendine, et al.) acquired license of WMOD for \$5,000,000 plus a non-compete covenant (1988 Vol. 27:49). Southern Bcstg. Corp. sold station to Asbury Park Press Inc. for \$6,800,000 & 20% interest in assignee (1985).

WCIX, Miami (Ch. 6)—CBS Inc. purchased station from TVX Broadcast Group as an independent for \$59,000,000 (1988 Vol. 28:33, 45). Taft Bcstg. sold its independent stations to TVX Broadcast Group for \$240,000,000 including WTXF-TV, Philadelphia, PA; WDCA-TV, Washington, DC; KTXA(TV), Dallas-Fort Worth, TX & KTXH(TV), Houston, TX (1986-87 Vol. 27:9, 14, 15). Sold to Taft Bcstg. by Coral TV Corp. (General Cinema) for \$61,000,000 plus WGR-TV (now WGRZ-TV), Buffalo, NY (1983).

WDZL, Miami (Ch. 39)—Sold to Renaissance Communications Corp. for \$29,500,000 (1988). Sold to Odyssey TV Inc. by 39 Bcstg. Ltd. for \$11,982,500 (1984 Vol. 24:2).

WHFT, Miami (Ch. 45)—Sold to Trinity Bcstg. by Lester Sumrall Evangelistic Assn. for \$10,000,000 (1980). Sold as WFCB-TV to Lester Sumrall Evangelistic Assn. Inc. by Florida Christian Bcstg. Inc. for \$900,000 (1976 Vol. 16:26).

WLTW, Miami (Ch. 23)—For sale to Hallmark Cards Inc., see KWEX-TV San Antonio, TX. Sold as WAJA-TV to Spanish International Communications Corp. for \$1,440,000 (1971) by Coastal Bcstg. System Inc. CP for WGBS-TV sold to Coastal Bcstg. System by Storer Bcstg. for \$250,000 (1967). Acquired by Storer Broadcasting Co. through purchase of CP for WMN-TV, Miami (Ch. 27) for \$35,409 expenses from E. D. Rivers Sr. and purchase of facilities of WFTL-TV, Fort Lauderdale (Ch. 23) for \$300,000 from Fort Lauderdale Daily News. Shift of Ch. 27 to Ch. 23 approved by FCC Dec. 16, 1954 (1954 Vol. 10:47, 57). WGBS-TV sold studio facilities, land & tower to WPST-TV for \$500,000 and left air April 13, 1957 (1957 Vol. 13:14, 15). Resumed operation as WAJA-TV Nov. 11, 1967.

WPLG, Miami (Ch. 10)—Sold as WLBW-TV to Post-Newsweek Stations for \$18,400,000 by L. B. Wilson Inc. Sale included WCKY(AM) Cincinnati (1969 Vol. 9:10).

WTVJ, Miami (Ch. 4)—Wometco Broadcast Acquisition Corp. (KKR) sold station as a CBS affiliate to General Electric (NBC) for \$270,000,000 (1987 Vol. 26:43; 27:3, 11, 14, 18, 22, 37, 38). Wometco Enterprises Inc. was sold to a group of investors headed by Jerome Kohlberg Jr., Henry R. Kravis, George R. Roberts & Robert I. McDonnell for more than \$1 billion, including assumption of debt (1983-84 Vol. 23:39, 52). Sale included WZZM-TV, Grand Rapids, MI; WWHI, New York-Newark (now WHSE); WLOS, Asheville, NC; WSNL-TV, Smithtown, NY (now WHSI); KVOS-TV, Bellingham, WA (now WHSI); and 80% of Wometco Cable TV.

WEVU, Naples-Fort Myers (Ch. 26)—Sold by Gulfshore Television Corp. to Home News Publishing Co. for \$2,770,000 plus \$780,000 consultancy contract (1978).

WOGX, Ocala (Ch. 51)—Wabash Valley Bcstg. purchased station as WBSP from Big Sun Television for \$7,010,000 & non-compete covenant (1986).

WCPX-TV, Orlando (Ch. 6)—Sold by Outlet (Seaward) to First Media Corp. for \$200 million (1986 Vol. 26:12). Included in \$617,500,000 sale by Rockefeller Group to Seaward Acquisition, see KOVR, Stockton-Sacramento, CA (1986). For sale to Wesray Capital Corp. by Rockefeller Group, see WJAR, Providence, RI. Sold as WBDO-TV with WBDO-AM-FM to The Outlet Co. for \$6,100,000 by the trustees for the estate of William S. Cherry Jr. (75%) and 3 minority stockholders (1963 Vol. 3:15, 29). Stations previously sold for \$3,000,000 to firm controlled by William Cherry; selling group was headed by Harold P. Danforth (1957 Vol. 13:14, 19).

WFTV, Orlando (Ch. 9)—Sold to Cox Enterprises Inc. by SFN Communications for \$185,000,000 (1985 Vol. 25:23). SFN Companies Inc. was acquired by affiliates of E. M. Warburg, Pincus & Co. Inc. and Hallmark Cards Inc. in a \$425 million leveraged buyout. Sale included WJBF, Augusta, GA; WTVM, Columbus, GA; WAPA-TV, San Juan, PR & three Montana radio stations (1984-85 Vol. 24:26, 35). Sold by Ch. 9 of Orlando to SFN Bcstg. Co. for \$125,000,000 (1984 Vol. 24:9). Joseph L. Brechner boosted holdings when station was using WLOF-TV call from 17% to 41.67% (working control) by acquiring 24.6% from John W. Kluge for \$350,000 (1959-60 Vol. 15:42; 16:1). Note: Station operated under an interim grant to applicants for permanent authorization until settlement agreement was approved by FCC (1981).

WOFL, Orlando (Ch. 35)—Meredith Corp., 40% owner, bought remaining 60% from Lawrence H. Rogers II, et al., for \$16,000,000 (1983). Sold as off-air WSBW-TV to Omega Communications Inc. for \$1,120,000 (1979 Vol. 19:28).

WPTV, Palm Beach (Ch. 5)—Sold to Scripps-Howard Radio Inc. (now Scripps Howard Bcstg. Co.) by John H. Phipps for \$2,000,000 (1961-62 Vol. 17:34; 1:4). Phipps purchased station as WJNO-TV for \$880,000, including approximately \$300,000 in liabilities from radio WJNO (50%); Theodore Granik (21%); William H. Cook (21%), et al. (1956 Vol. 12:40).

WJHG-TV, Panama City (Ch. 7)—Sold as WJDM for \$340,000 to owners of WALB-TV, Albany, GA by Mel Wheeler (1960 Vol. 16:21, 28). Wheeler, who originally owned 4% with his wife, acquired remaining 96% from J. D. Manly for \$60,000 (1957 Vol. 13:43, 47).

WBBB, Panama City (Ch. 13)—Sold by Buford Television to Spartan Radiocasting Co. for \$7,900,000 plus \$2,500,000 covenant not to compete (1990). Octagon Bcstg. Co. sold station to Buford Group Inc. for \$12,000,000 (1986). Sold as WDTB to Octagon Bcstg. Co. by Parhandle Bcstg. Co. Inc. for \$2,100,000 (1976 Vol. 16:52).

WPGX, Panama City (Ch. 28)—Proposed sale to Timothy S. Brumik for \$950,000 was dismissed (1990).

WEAR-TV, Pensacola (Ch. 3)—For sale to Heritage Communications Inc., see KAUT(TV) Oklahoma City, OK (1986-87). Purchased for \$1,400,000 by Rollins Telecasting Inc. from Charles W. Smith, Mel Wheeler and associates (1959 Vol. 15:14, 19).

WJTC, Pensacola (Ch. 44)—Sold to Channel 44 Ltd. (Henry D. Vara Jr., principal) by Carnex TV Inc. for \$1,000,000 plus non-compete covenant (1988).

WSUN-TV, St. Petersburg (Ch. 38)—Sold with WSUN(AM) to H. Y. Levinson by City of St. Petersburg for \$1,130,000 (1965-66 Vol. 5:42). License cancelled May 1974.

WWSB, Sarasota (Ch. 40)—Sold as WXL-TV by Sarasota-Bradenton Florida TV Co. to Southern Broadcast Assoc. Joint Venture for \$40,500,000 including non-compete covenant (1985).

WCTV, Tallahassee (Ch. 6)—See Thomasville, GA.

■ **WTXL-TV, Tallahassee (Ch. 27)**—Sold by U.S. Communications Group (Joe Tydings, et al.) to Elio Betty & F. Tracy Lavery for \$5,350,000 (1991). Sold as WECA-TV by E. C. Allen to U.S. Communications Group Inc. for \$3,800,000 (1983-84).

WFLA-TV, Tampa (Ch. 8)—Control (50.098%) sold in deal in which stock in Tribune Co. held by trustees under will of John Stewart Bryan was turned over to Richmond Newspapers for \$17,500,000. Also affected were radios WFLA-AM-FM and Tampa Tribune and Times (1965 Vol. 5:48).

WFTS, Tampa (Ch. 28)—Sold to Scripps Howard Bcstg. Co. for \$30,000,000 (1985 Vol. 25:30). Sold to Capital Cities Communications Inc. by Ian Wheeler, et al., for \$28,000,000 plus \$1,450,000 non-compete covenant & \$650,000 consulting agreement (1984 Vol. 24:17).

WTSP-TV, Tampa-St. Petersburg (Ch. 10)—For sale to Great American Bcstg., see WBRC-TV, Birmingham, AL. For sale to Taft Television & Radio Co. Inc. by Gulf Broadcast, see KTSP-TV, Phoenix, AZ. Rahall Communications which owned station as WLCY-TV merged into Gulf United Corp. in stock transaction valued at more than \$30 million (1977 Vol. 17:35). Included in merger were WKAP, Allentown, PA; WNNR, Beckley, WV; WNDE & WFBQ(FM), Indianapolis.

WTVT, Tampa (Ch. 13)—Gaylord Bcstg. Co. sold station to Gillett Group Inc. & Clarence V. McKee for \$365,000,000 (1987 Vol. 27:11, 29). Purchased for \$3,500,000 plus assumption of \$491,490 liabilities by WKY Radiophone Co., now Gaylord Broadcasting Co., from ex-Gov. Doyle E. Carlton-Walter Tison interests (1956 Vol. 12:26, 29).

■ **WPBF, Tequesta-West Palm Beach (Ch. 25)**—Phipps-Potamkin Investments sold 49% interest in station to Victor Potamkin, et al., for \$4,600,000 (1990).

WPEC, West Palm Beach (Ch. 12)—Sold as WEAT-TV to PEC Communications by Gardens Bcstg. for \$3,527,716 (1973). Sold with WEAT to Gardens Bcstg. Co. (100% owned by American Industries Inc., John D. MacArthur, pres.) for \$2,100,000 by Rex Rand and Bert Lebar (1963-64 Vol. 4:9). Previously optioned with radio WEAT to Palm Beach TV Co. Inc. (Rex Rand's WINZ, Miami, 80%; Bertram Lebar, 20%, with option for 5% more from WINZ) for \$600,000 by RKO Teleradio Pictures (1957 Vol. 13:12, 20). RKO Teleradio had acquired properties from J. Robert Meachem for \$194,000 (1955 Vol. 11:27, 31).

Georgia

■ **WFXL, Albany (Ch. 31)**—Timothy S. Brumik's proposed sale of controlling interest to Manny Cantu for \$2,500,000 was dismissed by FCC. FCC revocation hearing pends. (1990-91 Vol. 31:31). Sold as WTSG by Gordon Communications Co. to NewSouth Bcstg. Inc. (Michael H. Hale, Lori Antoniak & Peggy Young Antoniak) for \$2,000,000 (1987). Brumik acquired control from M. Hale in 1988.

WAGA-TV, Atlanta (Ch. 5)—For sale to Gillett Communications Inc. (1987) & proposed sale from Storer Communications to Lorimar Productions, see WSBK-TV Boston, MA (1986).

WATL, Atlanta (Ch. 36)—Sold by Atin Communications (Outlet Communications) to Chase Communications Inc. for \$120 million (1989-1990 Vol. 29:33; 30:13). Sale included WXIN(TV), Indianapolis, IN & WTOP(AM) & WASH-FM, Washington, DC (1989-1990 Vol. 29:33). For leveraged buyout by Bruce Sundlun, et al., see WJAR, Providence, RI. Sold to Outlet Communications Inc. by ATL Acquisition Corp. & D. R. Jones for \$27,000,000 including \$1,635,000 covenant not to compete (1984-85 Vol. 24:28; 25:1). Off-air station sold to Briarcliff Communications Group by U. S. Communications for \$23,500. Control of CP as WMBO-TV sold to U. S. Communications Corp. by D. H. Overmyer Communications Co. For details, see WPHL-TV Philadelphia. CP for off-air station (as WATL-TV) sold to D. H. Overmyer Communications Co. by Robert W. Roundsville for \$100,000 (1964-65 Vol. 4:33; 5:20).

WGNX, Atlanta (Ch. 46)—Sold as WANX-TV to Tribune Bcstg. Co. by CBN Continental Bcstg. Network for \$32,000,000 (1983 Vol. 23:31).

WTBS, Atlanta (Ch. 17)—Sold to R. E. Turner by Jack M. Rice (1969).

WVEU, Atlanta (Ch. 69)—Sale by Broadcast Corp. of Georgia to Silver King Bcstg. for \$13,000,000 plus non-compete covenant was approved by FCC but not consummated (1989 Vol. 29:11).

WXIA-TV, Atlanta (Ch. 11)—For merger of Combined Communications with Gannett Co., see KPNX, Phoenix, AZ. Merger with Combined Communications (1973-74 Vol. 13:5; 14:2) for stock shares approved by FCC Jan. 1974. Sold as WJAI-TV to Jupiter Bcstg. Co. of Georgia for approx. \$12,892,000 in merger with Pacific & Southern Bcstg. Co. Inc. Jupiter Bcstg., surviving corp., later changed name to Pacific & Southern Bcstg. Co. Inc. (1967 Vol. 7:45, 47). Sold with WBC-AM-FM, Indianapolis to Pacific & Southern Bcstg. Co. for \$15,000,000 by Richard Fairbanks & family (1966 Vol. 6:46). Sold as WLWA by Crosley Broadcasting Corp. for \$3,420,000 to owners of WBC(AM), Indianapolis, in return for dropping claims for Crosley's WLWI, Indianapolis (1962 Vol. 2:25, 37, 38). Earlier purchased as WLTV by Crosley (Avco) for \$1,500,000 from local group comprising Broadcasting Inc. (1952 Vol. 8:51; 9:5, 7). Broadcasting Inc. acquired station for \$525,000 when CP for WCON-TV was sold by Atlanta Constitution when it merged with Atlanta Journal and Journal retained Ch. 2 for WSB-TV (1951 Vol. 7:32, 34, 38, 39).

WAGT, Augusta (Ch. 26)—Sold as WATU-TV to Schurz Communications Inc. by J. Thomas Jones & Francis Hanks Robertson for \$5,000,000 (1980).

WJBF, Augusta (Ch. 6)—For sale to Pegasus Bcstg. & consequent transfer to General Electric Capital Corp., see KSCH-TV, Stockton-Sacramento, CA. For leveraged buyout of SFN Companies Inc., see WFTV, Orlando, FL. Western Bcstg. was sold to SFN Companies Inc. for \$116

million (1984 Vol. 24:3, 26). Sale included WTVM(TV), Columbus, GA; WAPA-TV, San Juan, PR & 3 Montana radio stations. Sold to Western Bcstg. Co. by J. B. Fuqua, et al., for \$25,000,000 including covenant not to compete (1980).

WRDW-TV, Augusta (Ch. 12)—For sale to Ziff Corp. and later sale by Ziff, see WTOV-TV, Steubenville, OH. Friendly Group sold licensee WPIT Inc., which also owned WPIT(AM), Pittsburgh, PA and WSOL(AM), Tampa, FL to United Printers & Publishers Inc. (Rust Craft Greeting Cards) for \$1,350,000 (1961 Vol. 17:36). Sold to the WPIT Inc. (Friendly Group) for over \$1,500,000 by Southeastern Newspapers Inc., which also sold WRDW(AM) to Roy V. Harris group (1959 Vol. 16:6, 17). Southeastern Newspapers acquired WRDW-TV-AM for about \$600,000 plus assumption of some \$400,000 in liabilities from group headed by Grover C. Maxwell & Allen M. Woodall (1955-56 Vol. 11:48; 12:7). Note: See sale of WTOV-TV, Steubenville, OH for transfers of Friendly stations to United Printers & Publishers.

WTLH, Bainbridge (Ch. 49)—Sold by NewSouth Television Corp. to General Management Consultants Inc. (Paul Lansat) for \$654,100 (1990).

WLTZ, Columbus (Ch. 38)—Sold as WYEA-TV to J. C. Lewis Jr. for \$3,250,000 including non-compete covenant by American Family Corp. (1981). Previously sold by Gala Bcstg. Co., David Rothschild II, J. Kyle Spencer, S. Douglas Smith & John H. Swift to American Eagle Bcstg. Co. (American Family Corp.) for \$3,000,000 (1978).

WRBL, Columbus (Ch. 3)—Sold by Malcolm I. Glazer to Riverdale Media Corp. (Simon P. Gourdine) & ML Media Partners for \$60,000,000 including covenant not to compete. Sale included WTWO, Terre Haute, IN & KQTV, St. Joseph, MO (1990 Vol. 30:8, 26). Sold by executors of James W. Woodruff Jr. estate to Avant Development Corp. (Malcolm I. Glazer) for \$7,000,000 (1978). Previously sold with WRBL-AM-FM by R. W. Page Corp. to J. W. Woodruff Jr. for \$2,244,003 (1972).

WTVM, Columbus (Ch. 9)—Sold to American Family Corp. by Pegasus Bcstg. for \$45,000,000 (1989). For sale to Pegasus Bcstg., see KSCH-TV, Stockton-Sacramento, CA. For sale of SFN Companies, see WFTV, Orlando. For sale of Western Bcstg. to SFN, see WJBF, Augusta, GA. Sold to Western Bcstg. by Fuqua Industries for \$19,500,000 including covenant not to compete (1980). Sold with WTVG(TV) Chattanooga (plus about 140 theaters, other property) by Martin Theatres to Fuqua Industries for approximately \$19,000,000 in Fuqua stock (1968).

WXTX, Columbus (Ch. 54)—Sold by Donald Kent, et al., to John D. Pezold for \$2,832,522 including covenant not to compete (1989).

WMAZ-TV, Macon (Ch. 13)—Transferred to Multimedia Inc. in 1967. Previously sold with WMAZ-AM-FM for \$2,094,750 to WMRC Inc. (Southeastern Bcstg. Corp.) by George P. Rankin Jr. and associates (1962-63 Vol. 3:2, 11).

Sales & Transfers—Georgia

WMGT, Macon (Ch. 41)—Sold as WCWB-TV by Bibb TV Inc. to Morris Network Inc. for \$2,800,000 (1978). Sold to Bibb TV Inc. (F. E. Busby, E. Lanier Finch, et al.) by WTVY Inc. for \$800,000 (1974).

WROM-TV, Rome (Ch. 9)—See WTVG, Chattanooga, TN.

WSAV-TV, Savannah (Ch. 3)—Sold to News-Press & Gazette Co., St. Joseph, MO by WSAV Inc. for \$4,750,000 (1976 Vol. 16:27).

WTOG-TV, Savannah (Ch. 11)—Sold by William T. Knight, et al. to American Family Corp. for \$6,250,000 (1979).

WCTV, Thomasville-Tallahassee, FL (Ch. 6)—CP acquired for \$88,700 by John H. Phipps from E. D. Rivers Sr. (1955 Vol. 11:5, 20).

WVGA, Valdosta (Ch. 44)—Sold with WDHN-TV, Dothan, AL & WDJZ (AM), Bridgeport, CT by HiHo Television to Morris Newspaper Corp. for approx. \$6,600,000 (1986).

Hawaii

KGMD-TV, Hilo (Ch. 9)—Sold by H&W Communications to Lee Enterprises Inc. for \$10,000 (1985).

KHAW-TV, Hilo (Ch. 11)—Sold to Burnham Bcstg. by McCoy Bcstg. (1979).

□ **KHBC-TV, Hilo (Ch. 2)**—For proposed sale to Providence Journal Co. see KING-TV, Seattle, WA. King Bcstg. Co. purchased station from William N. Evans for \$300,000 (1988). Hilo Bcstg. Corp. sold station to William N. Evans for \$325,000 (1987). Sold as KOHA-TV by Oceanic Bcstg. to Hilo Bcstg. Corp. for undisclosed amount (1986).

KHVO, Hilo (Ch. 13)—For latest sale information, see KITV, Honolulu, HI. For transfer from Starr Bcstg. to Shamrock Bcstg. Inc., see WTVQ-TV, Lexington, KY.

KFVE, Honolulu (Ch. 5)—Ka'ikena Lani TV Corp. entered into a joint venture with Western Systems Inc. for \$2,985,000 (1990).

KGMB, Honolulu (Ch. 9)—Sold to Lee Enterprises Inc. by Heftel Bcstg. Honolulu Inc. for \$10,500,000 (1976 Vol. 16:37). Control transferred from Standard Corp. to Heftel Bcstg. (1972). Sold with KGMB(AM) and satellites KHBC-TV, Hilo and KMAU-TV, Wailuku (now KGMV) to Pacific Bcstg. (wholly-owned by Standard Corp., KUTV, Salt Lake City) for \$2,500,000 by Honolulu Star-Bulletin (Hawaii Publishing Holding Corp.) (1964-65 Vol. 4:42; 5:19). Satellite KMAU-TV, Wailuku (now KGMV) sold to local interests in separate transaction (1964). Controlling interest in station sold to Hawaii Publishing Holding Corp. by executors of estate of Wallace Rider Farrington for \$11,130,000, including AM and satellites (1961-62 Vol. 1:13; 2:13). Farrington's Honolulu Star Bulletin had acquired full control of licensee Hawaiian Bcstg. System by purchasing 75.45% from Highland Development Corp. for \$2,250,000. Highland acquired Hawaiian Bcstg. stock when it purchased theater-real estate operator Consolidated Amusement Co. for \$8,000,000 (1958 Vol. 14:40, 46). Earlier,

Consolidated had increased its stock in stations to 75.45% paying Mormon Church \$125,000 for its 6.73% after FCC directed latter to sell one of its holdings under multiple ownership rule (1962).

KHAI-TV, Honolulu (Ch. 20)—Honolulu Family TV Ltd. (Media Holding Inc.) sold to KSCI Holding Inc., a holding company comprised of Aliza Corp. & Equity Linked Investors L.P., for \$1,750,000 plus covenant not to compete (1989).

□ **KHNL, Honolulu (Ch. 13)**—For proposed sale to Providence Journal Co. see KING-TV, Seattle, WA. Sold to King Bcstg. Co. by Hawaii-Nippon Communications for \$20 million (1986). Sold as KIKU-TV by Richard Eaton to Hawaii-Nippon Communications for \$2,700,000 (1979). Sold as KTRG-TV to United Broadcasting by David Watumull and associates for \$700,000 (1966 Vol. 6:3, 40).

KHON-TV, Honolulu (Ch. 2)—Sold to Burnham Bcstg. Co. with satellite KAI-TV, Wailuku & translators for \$47,500,000 (1985 Vol. 25:6). Sold to Des Moines Register & Tribune for \$27,000,000 (1979). Sale included KHAW-TV, Hilo; KAI-TV, Wailuku; KLAQ & KPPL(FM), Lakewood, CO; KYX, Oregon City & KGON(FM), Portland, OR. Control transferred from Pacific & Southern Bcstg. Co. to McCoy Bcstg. Co. in corporate separation (1979). Merger with Jupiter Bcstg. of Georgia Inc. the surviving corp. approved Nov. 15, 1967 (1967 Vol. 7:45, 47). Jupiter Bcstg. later changed name to Pacific & Southern Bcstg. Co. FCC May 26, 1967 approved assignment of license to Pacific & Southern Bcstg. Co. Inc. in merger which included KHAW-TV, Hilo and KAI-TV, Wailuku. Previously sold as KONA with satellites for \$3,000,000 to Communications Honolulu Ltd. by Honolulu Advertiser and John D. Keating (1964 Vol. 4:24). Transferred to new company, 50% owned by Honolulu Advertiser and 50% by J. Elroy McCaw & John D. Keating by Herbert M. Richards group with proviso that KPOA(AM) be sold (1953 Vol. 9:13). Note: Keating had acquired McCaw's 25% interest in KONA as part of \$2,000,000 deal in which he also acquired 100% of KDAY(AM), Santa Monica, CA (1959 Vol. 15:13).

KITV, Honolulu (Ch. 4)—Tak Communications proposed sale of 60% of station, KHVO, Hilo & KMAU, Wailuku to ltd. partnership including Anthony Cassara for \$40,000,000 was dismissed by FCC (1989 Vol. 29:29). Tak Communications (Sharad Tak) bought KHVO, Hilo & KMAU, Wailuku, HI with KITV from Shamrock Bcstg. for \$50 million (1986 Vol. 26:46). For sale to Shamrock Bcstg. Inc., see WTVQ-TV, Lexington, KY. Previously sold as KHVH-TV by Western Telestations Inc. to Starr Bcstg. Group Inc. for \$4,000,000 (1972 Vol. 12:47). Sold with radio KHVH and satellite KHVO, Hilo and 5 translators to Western Telestations for \$4,000,000 by Kaiser Industries Corp. (1964 Vol. 4:41, 51). Transferred from licensee Kaiser Hawaiian Village TV Inc. (Henry J. Kaiser Co.) to Kaiser Industries Corp. for \$1,297,274. Licensee then liquidated. Purchased as KULA-TV by Henry J. Kaiser for \$685,000 from Albert Zugsmith interests, with Kaiser dropping Ch. 13, on which KHVH-TV had been operating (1958 Vol. 14:19, 24, 28). Previously, Zugsmith group acquired KULA-TV with radio KULA for \$600,000 from American Broadcasting

Stations Inc. and Dolph-Petty Broadcasting Co. (1955-56 Vol. 11:46; 12:2).

KMGTV, Honolulu (Ch. 26)—Mauna Kea Bcstg. sold to Oceania Bcstg. Network Inc. (Christopher Racine, et al.) for \$4,300,000 including KVHF, Kailua-Kona (1989).

KVHF, Kailua-Kona (Ch. 6)—For sale to Oceania Bcstg., see KMGTV, Honolulu.

KGMV, Wailuku (Ch. 3)—Heftel Bcstg. sold station to Lee Enterprises Inc. for \$10,000 (1985). Sold as KMAU-TV by John S. Young Assoc. Inc. to Heftel Bcstg. Inc. for \$110,000 & covenant not to compete. Turned over to John S. Young Assoc. Inc., which leased equipment for \$1500 monthly from Pacific Bcstg. Corp. (1964-65 Vol. 4:42; 5:19).

KMAU, Wailuku (Ch. 12)—For details of latest sale, see KITV, Honolulu, HI. For sale to Shamrock Bcstg. Inc., see WTVQ-TV, Lexington, KY. Sold as KMMV-TV by Maui Publishing Co. Ltd. to Western Telestations Inc. for \$70,000 (1977).

□ **KOGG, Wailuku (Ch. 15)**—For proposed sale to Providence Journal Co. see KING-TV, Seattle, WA.

Idaho

KBCI-TV, Boise (Ch. 2)—Sold by Boise Valley Bcstg. Inc. to Eugene TV Inc., licensee of KVAL-TV, Eugene, OR, for \$1,900,000 (1976).

□ **KTVB, Boise (Ch. 7)**—For proposed sale to Providence Journal Co. see KING-TV, Seattle, WA. Sold to King Bcstg. Co. by Georgia M. Davidson, et al., for \$14,000,000 (1979 Vol. 19:41).

KIDK, Idaho Falls (Ch. 3)—Price Bcstg. Co. sold station to Retlaw Enterprises Inc. (Lillian B. Disney, et al.) for \$6,800,000 (1987). Sold as KID-TV to Price Bcstg. Co. by Lucille J. Ricks, et al. for \$4,000,000 (1984).

KIFI-TV, Idaho Falls (Ch. 8)—J. Robb Brady & Rose Anna Keller sold controlling interest for \$1,470,000 to Marion Brady (1988).

KLEW-TV, Lewiston (Ch. 3)—Sold with KIMA-TV, Yakima & KEPR-TV Pasco, both WA, by Cascade Bcstg. to Firmways for undisclosed amount of convertible preferred stock (1968 Vol. 8:40). For later sales, see KIMA-TV.

KIVI, Nampa (Ch. 6)—Sold to Sawtooth Communications Inc. (Evening Post Publishing Co.) by Futura Communications Corp. for \$4,500,000; \$1,250,000 for land & buildings; \$1,750,000 for covenant not to compete and consulting agreement (1981).

KTRV, Nampa (Ch. 12)—Sold to Toledo Blade Co. by Peyton Bcstg. Ltd. for \$4.9 million & assumption of \$1.7 million in lease obligations (1985 Vol. 25:9).

KPVI, Pocatello (Ch. 6)—Sold to Ambassador Media Corp. by Futura Corp. (Robert V. Hansberger, et al.) for \$2,700,000 plus \$500,000 for covenant not to compete (1983). Sold by Eastern Idaho TV Corp. to Futura Titanium Corp. for \$146,200 plus \$509,650 in subordinated notes (1977).

KTLE, Pocatello (Ch. 6)—65% interest sold in KBLI Inc., licensee of KTLE and KBLI(AM) Blackfoot, ID to Alex Gold (33%) & Harry Wallerstein (32%) for \$45,200 by Granite District Radio Bcstg. Co., which retained a 35% interest (1961 Vol. 17:37). Left air Feb. 12, 1964. Resumed operation intermittently July 1967. License cancelled 1971.

KMVT, Twin Falls (Ch. 11)—Western Bcstg. Co. sold station to Root Co. for \$11,400,000 (1983-84 Vol. 23:44). Sold to KMOS-TV Inc. (Dale Moore) by KLDX Corp. (Glasman) for \$883,000 (1970). Previously, 25% held jointly by Frank C., Carman and Grant Wrathall, as KLDX-TV, was acquired by A. L. Glasman family (Ogden Standard Examiner); for details see sale of KUTV, Salt Lake City.

Illinois

WBLN, Bloomington (Ch. 15)—Sold for token \$1 and assumption of some \$200,000 in liabilities to Worth S. Rough by Cecil W. Roberts (1955 Vol. 11:26, 29). Note: Resumed operation Dec. 1, 1957 after financial reorganization and sale of stock which reduced Rough's holdings to 12% (1957 Vol. 13:51). CP canceled in 1964.

WYZZ-TV, Bloomington-Normal (Ch. 43)—Bloomington Comco acquired station as WBLN from Midwest TV Assoc. for \$30,000 & assumption of \$775,000 debt (1985). Previous sale to Orion Broadcast Group by Midwest TV Assoc. for \$780,000 & assumption of \$3.46 million debt was approved but not consummated (1984 Vol. 24:33). Sold by Grace Communications Corp. to Midwest TV Associates for \$1,907,000 (1983).

WEHS, Aurora-Chicago (Ch. 60)—Sold as WPWR-TV by Metrowest Corp. to Silver King Bcstg. (Home Shopping Network) for \$25,000,000 including non-competes covenant (1986 Vol. 26:44).

WBBM-TV, Chicago (Ch. 2)—Purchased (as WBKB) by CBS for \$6,000,000 from newly merged ABC-United Paramount (1951-53 Vol. 7:21; 8:28, 46; 9:7).

WBBS-TV, Chicago (Ch. 60)—Purchased from HATCO-60 by Metrowest Corp. which operated part time on same channel for \$11,000,000 & \$2 million non-competes covenant (1985-86); separate operations subsequently combined as WPWR-TV (now WEHS), Aurora, IL.

WFLD, Chicago (Ch. 32)—For sale by Metromedia to News America TV Inc., see WNYW, New York, NY. Sold by Field Communications to Metromedia for \$136,000,000 (1982 Vol. 22:23, 35, 47). Kaiser Bcstg. Corp.'s 77.5% sold to Field Communications Corp. for \$42,625,000. Sale included equivalent interest in KBH-TV, San Francisco; WLVI-TV, Cambridge, MA; WKBD-TV, Detroit & WKBS-TV, Philadelphia, PA-Burlington, NJ (1977). Previously, Field Communications, 50% owner, bought remaining 50% from the Dubinsky group, H & E Balaban Corp., et al., for \$2,500,000 (1970). Merger of Kaiser Bcstg. & Field Communications approved by FCC May 9, 1973 (1972-73 Vol. 12:32; 13:18).

WLS-TV, Chicago (Ch. 7)—See WABC-TV, New York, NY.

WMAQ-TV, Chicago (Ch. 5)—See WNBC-TV, New York, NY.

WSNS-TV, Chicago (Ch. 44)—Oak Industries Inc. bought 24.5% interest for \$7,350,000 (plus or minus 49% of total assets compared with total liabilities) with agreement to obtain 49% of Harriscop of Chicago Inc., 50% owner (1980 Vol. 20:11). Note: FCC decision to deny license renewal is being contested (1990-91 Vol. 30:16, 39; 31:30).

WICD, Danville (Ch. 24)—Sold as WDAV-TV to Plains Television Corp. for \$75,000, plus \$1500 monthly lease for 5 years, by Gannett Publishing Co. (1960 Vol. 16:26, 31). Left air Aug. 14, 1967.

WAND, Decatur (Ch. 17)—For McCaw takeover of LIN Bcstg., see KXAN-TV, Austin, TX. Sold as WTPV to LIN Bcstg. for \$2,000,000 by Metromedia (1965 Vol. 5:41, 42, 52). Previously sold to Metropolitan Bcstg. Co. for \$494,400 by George A. Bolas and associates (1960 Vol. 16:3, 15, 40). Bolas group acquired WTPV from W. L. Shellabarger and associates for \$200,000 plus \$100,000 lease on real estate with option to buy after 5 years for \$225,000. As result of this transaction, Shellabarger retained approximately 5% stock interest.

WSIL-TV, Harrisburg (Ch. 3)—Sold with KPOB-TV, Poplar Bluff, MO to Mel Wheeler Inc. for \$6,600,000 (1983). Macaulay G. Nicholes, John W. Kirby, et al., bought station with KPOB-TV, Poplar Bluff, MO, from O. L. Turner for \$2,163,611 & approximately 70% of WEBQ-AM-FM, Harrisburg (1981 Vol. 21:14). O. L. Turner, Mildred B. Turner, Belle T., Choate & Lynn Turner bought 75% of stock, increasing holdings to 100%, for \$317,594.46 (1977). Previously, 25% interest sold by C. O. Farrar to O. L. Turner for \$260,000 (1973). Sale included same interest in KPOB-TV (Ch. 15), Poplar Bluff, MO.

WGBO-TV, Joliet (Ch. 66)—Sold as WFBN to Grant Bcstg. by Focus Bcstg. for \$2,000,000 cash & \$7,000,000 loan agreement (1985).

WTCT, Marion (Ch. 27)—Dennis F. Doelzsch sold station as WDDO-TV to Tri-State Christian TV for \$1,200,000 (1983-84).

WQAD-TV, Moline (Ch. 8)—New York Times acquired station for approx. \$25,300,000 & non-compete covenant (1985 Vol. 25:5, 6, 12). Sold by Moline TV Corp. to Quad-Cities Communications Corp. (Des Moines Register and Tribune Co.) for \$10,000,000 (1977).

WCEE, Mount Vernon (Ch. 13)—Sold to Robert W. Sudbrink by Pyramid Bcstg. for \$3,600,000 (1985).

WEEK-TV, Peoria (Ch. 25)—Sold to Granite Bcstg. Corp. (W. D. Cornwell & Stuart J. Beck) by Price Communications for \$30,000,000 (1988 Vol. 28:22; 26). Price Communications purchased station with KRCG(TV), Jefferson City, MO for \$28,000,000 from LDX Group (1984 Vol. 24:36). Sold with satellite WEEQ-TV, La Salle, IL (which left air Aug. 1, 1972) for \$2,938,650 by West Central Bcstg. Co. to

Mid-America TV Co., a wholly owned subsidiary of Kansas City Southern Industries (1966 Vol. 6:29).

WHOI, Peoria (Ch. 19)—For sale to Wesray Communications & subsequent purchase by Adams Communications, see WSAW-TV, Wausau, WI. Sold as WRL-TV to Forward Communications for \$2,750,000 (1971 Vol. 10:13). Previously sold as WTVH to radio WIRL, Peoria (Mid-America Media Inc.) by Metropolitan Bcstg. Corp. for \$2,000,000 (1965 Vol. 5:14). Metropolitan Bcstg. Corp. purchased station from Peoria Journal Star Inc. for \$600,000 (1959-60 Vol. 15:43; 16:1). Peoria Journal Star Inc. purchased TV with radio WTVH (later sold) from Hugh R. Norman (52%) and L. W. Hicks (36%) for \$55,000 cash plus assumption of obligations totaling \$155,000 (1954 Vol. 10:13, 14, 18).

WMBD-TV, Peoria (Ch. 31)—Sold with WMBD(AM) to Midwest TV Inc. (WCIA, Champaign, IL) for \$1,750,000 by John E. Fetzer and Charles C. Caley, with Caley getting additional \$225,000 over 8-year period (1960 Vol. 16:13, 25).

WIFR, Freeport-Rockford (Ch. 23)—Sold with WHSV-TV, Harrisonburg, VA and WBNB-TV, Charlotte Amalie, VI by Worrell Television to Benedek Bcstg. for \$40,000,000 (1986 Vol. 26:39). Sold as WCEE-TV by General Media Corp. to Rockford Bcstg. Inc. (Worrell Television) for \$3,870,000 plus \$30,000 for microwave transmission subsidiary (1976 Vol. 16:39).

WQRF-TV, Rockford (Ch. 39)—Family Group Ltd. IV sold station to Petracom Inc. (Henry A. Ash) for \$2,000,000 (1989). Sold by Orion Broadcast Group to Communications Investment Corp. (Ian N. Wheeler, Henry Ash, John Grant, et al.) for approx. \$1,650,000 and assumption of \$2 million debt (1986 Vol. 26:22). Sold to Orion Broadcast Group Inc. by Lloyd Hearing Aid Corp. for \$4,000,000 (1983).

WREX-TV, Rockford (Ch. 13)—WREX Assoc. (ML Media Partners, Ltd. Partnership) purchased station from Gilmore Bcstg. Corp. for \$18,000,000 plus \$2,250,000 non-compete covenant (1987 Vol. 27:26). Sale by Gilmore Bcstg. Corp. to Heritage Bcstg. for \$21,000,000 & non-compete covenant was never consummated (1985 Vol. 25:24). Sold by Gannett Co. to Gilmore Bcstg. for \$6,850,000 (1968 Vol. 8:50). Sold to WREX-TV Inc. (Gannett Co. subsidiary) for \$3,420,000 by Greater Rockford Television Inc. (1963).

WHBF-TV, Rock Island (Ch. 4)—Rock Island Bcstg. sold station to Citadel Communications for \$20,000,000 & \$1 million non-compete covenant (1986 Vol. 27:12).

WRSP-TV Springfield (Ch. 55)—Sold as WBHW by Will F. Wingerter, et al. to Cy N. Bahakel for \$733,918 (1982).

WICS, Springfield (Ch. 20)—Sold to Guy Gannett Bcstg. Services for \$18,000,000 (1984-85). Sold by Plains TV Corp. to North American Bcstg. Co. (Steven J. Kumble & Larry H. Israel, principals) for \$10,700,000 (1979 Vol. 19:16).

WCCU, Urbana (Ch. 27)—Urbana Channel 27 Inc. sold station to Cy N.

Bahakel for \$1,169,100 plus assumption of liabilities (1988).

WBBS-TV, West Chicago (Ch. 60)—See Chicago.

Indiana

WINM, Angola (Ch. 63)—Station sold by Tri-State Bcstg. Corp. to Tri-State Christian Inc., a non-profit corp. directed by Garth & Christina Coonce, for \$400,000 (1991). Sold as W8KJ by James A. Chase to non-profit corp. Manna for Modern Man Ministries Inc. for \$300,000 (1985). Left air Jan. 1985. Returned to air June 11, 1988.

WTTV, Bloomington-Indianapolis (Ch. 4)—Capitol Bcstg. sold with satellite WTTK, Kokomo to Atlantic Bcstg. Co. for \$33,000,000 (1991). Capitol Bcstg. Co. Inc. purchased station after Tel-Am Holdings Inc. filed for bankruptcy for \$67,000,000 (1988). Station sale to E. M. Warburg, Pincus & Co. for approx. \$65,000,000 from Tel-Am Debtor-in-Possession was never consummated (1987 Vol. 27:42). Tel-Am Associates Ltd. Partnership bought station from Teleco Indiana Inc. for \$73,000,000 (1983-84). Sold to Teleco Indiana Inc. by Sarkes Tarzian Inc. for \$26,000,000 plus expenses to achieve circular polarization, not to exceed \$550,000 (1977 Vol. 17:29).

WSJV, Elkhart-South Bend (Ch. 28)—Sold to Quincy Newspapers Inc. by Truth Publishing Co. (John F. Dille Jr., et al.) for \$3,200,000 (1974).

WEHT, Evansville (Ch. 25)—Sold with KGUN(TV), Tucson, AZ to Gilmore Bcstg. Corp. of Arizona (55%) & Gilmore Bcstg. Corp. of Indiana (45%) for \$4,200,000 by Henry S. Hilberg and associates (1964 Vol. 4:16, 29). Hilberg group purchased WEHT with Evansville radio WEOA for \$820,000 from Malco Theatres Inc. (1956 Vol. 12:35, 37, 43).

WEVV, Evansville (Ch. 44)—Ralph C. Wilson Jr. bought station from Ohio Valley TV Inc. for \$3,100,000 & assumption of \$1,260,000 debt (1985).

WFIE-TV, Evansville (Ch. 14)—For sale to Cosmos Bcstg. Co. by Orion Bcstg., see WAVE(TV), Louisville, KY. Sold for approximately \$580,000 by Jesse D. Fine theatre family to George W. Norton's WAVE Inc., operator of WAVE-TV, Louisville, KY (1956 Vol. 12:25, 29).

WTWV, Evansville (Ch. 7)—Broad Street TV Corp. (Richard L. Geismar, pres.) bought station from Charles Woods for \$74,100,000 but sale was not consummated. Transfer included KLBK-TV, Lubbock, TX (1988). Sold to Charles Woods, et al. (WTWV, Dothan, AL) by Fuqua Communications for \$21,500,000 (1980). Transferred from Polaris Corp. in \$3,840,000 stock-exchange merger to Natco Corp. (J. B. Fuqua, principal stockholder). Also included in transfer were KXDA-AM-FM, Sacramento and 80.8% of KTHI-TV, Fargo, ND (1965-66 Vol. 5:51; 6:39, 40). Previously, 90.4% of WTWV was sold for \$514,800 by Ferris E. Traylor, Rex Schepp & Miklos Sperling to Producers Inc. Producers was owned 50% by Traylor family, 50% by Polaris Corp. (1962 Vol. 2:35).

WANE-TV, Fort Wayne (Ch. 15)—For McCaw takeover of LIN Bcstg., see KXAN-TV, Austin, TX. A. H. Belo Corp. acquired station in purchase of Corinthian Bcstg. and spun it off with WISH-TV, Indianapolis to LIN Bcstg. for \$104,900,000 (1983 Vol. 23:36). Sold as WINT by R. Morris Pierce group for \$484,670 plus \$200,000 in obligations to Universal Bcstg. Co., operator of WANE(AM), Fort Wayne and WISH-TV, Indianapolis (1956 Vol. 12:20, 24). For subsequent sale to Whitney interests, see WISH-TV, Indianapolis.

WFFT-TV, Fort Wayne (Ch. 55)—Sold to Great Trails Bcstg. Corp. by Ontario Corp. for \$3,300,000 plus assumption of debt (1982 Vol. 22:13).

WKJG-TV, Fort Wayne (Ch. 33)—Sold by Wabash Valley Bcstg. Corp. to Joseph R. Cloutier for \$425,000 plus Cloutier's 23% of Wabash (1983). Sold to Wabash Valley Bcstg. by Federated Media for \$4,000,000 (1973-74 Vol. 13:35; 14:32). Sold to TV Communications Corp. by Truth Publishing Co., Walter R. Beardsley & John F. Dille Jr. for \$4,500,000 (1970 Vol. 10:27); spun off to Federated Media (1971). Previously sold with WKJG(AM) for \$1,925,000 to Truth Publishing Co. (60%), Walter R. Beardsley (25%), Geoffrey Wade (15%). Truth Publishing Co. was 49.5% owned by Beardsley, 35.5% by John F. Dille Jr., 14.42% by Carl D. Greenleaf, publishers Elkhart (IN) Truth. Major selling principals: Clarence L. Schust, H. Leslie Popp, Edward G. & Walter L. Thoms (1957 Vol. 15:5, 11).

WPTA, Fort Wayne (Ch. 21)—Granite Bcstg. purchased station from Pulitzer Publishing for \$22,150,000 including covenant not to compete (1989 Vol. 29:34). Gannett Co. sold station to Pulitzer Publishing Co. for undisclosed amount (1983 Vol. 23:2). Sold by Sarkes Tarzian Inc. to Combined Communications Corp. for \$3,625,000 (1972-73 Vol. 12:41; 13:7). For merger of Combined Communications with Gannett Co., see KPDX, Phoenix-Mesa, AZ.

WHMB-TV, Indianapolis (Ch. 40)—Sold as WURD by White River Radio Corp. to LeSea Bcstg. Corp. for \$7,070 and assumption of obligations of \$347,547 (1972).

WISH-TV, Indianapolis (Ch. 8)—For McCaw Cellular takeover of LIN Bcstg., see KXAN-TV, Austin, TX. LIN Bcstg. Corp. bought WISH-TV & WANE-TV, Fort Wayne from A. H. Belo Corp. for \$104,900,000 following Belo's purchase of Corinthian Bcstg. Purchased from WINT, Fort Wayne-Waterloo (Ch. 15) with WISH(AM), Indianapolis and WANE(AM), Fort Wayne for \$10,000,000 by J. H. Whitney & Co.'s Indiana Bcstg. Co. from Universal Broadcasting Co., headed by C. Bruce McConnell (1956 Vol. 12:30, 34, 41). Note: For transfer to Whitney Communications Corp., see sale of KOTV, Tulsa, OK.

WRTV, Indianapolis (Ch. 6)—Sold as WFMB-TV by Time-Life Broadcast to McGraw-Hill Inc. (McGraw-Hill Broadcasting Co. Inc.) in a package for \$69,300,000 (subject to adjustment). Transfer included WOOD-TV (WOTV), Grand Rapids, MI, KLZ-TV (now KMGH), Denver, CO; KOGO-TV (now KGTV), San Diego, CA & KERO-TV Bakersfield, CA (1972 Vol. 12:10, 11). Previously sold with WFMB(AM) by Consolidated Television & Radio Broadcasters

Sales & Transfers—Indiana

Inc. (Bitner group) to Time Inc. in \$15,750,000, package deal that also included WOOD-TV-AM, Grand Rapids, and WTCN-TV (now KARE) & WTCN (AM), Minneapolis, after sale of properties to Crowell-Collier fell through (1956 Vol. 12:47, 50, 52; 13:11, 16). Note: Agreement between Time-Life and McGraw-Hill was revised: Time-Life retained WOOD-TV (now WOTV) and purchase price was adjusted to \$57.2 million in cash & notes.

WTHR, Indianapolis (Ch. 13)—Sold as WLWI to VideoIndiana Inc. (Dispatch Printing Co., Columbus, OH) by Avco Bcstg. Corp. for \$17,650,000 (1975 Vol. 15:13, 21).

WXIN, Indianapolis (Ch. 59)—Outlet Communications sold station along with WATL (TV), Atlanta & WTOP (AM) & WASH-FM, Washington, DC to Chase Communications for \$120,000,000 (1989-90 Vol. 29:33; 30:13, 19). Sale by Outlet Communications to Emmis Bcstg. Corp. for \$17,500,000 was dismissed by FCC (1988). Purchased as WPDS-TV by Outlet Communications Inc. from USA Communications Inc. for \$22,000,000 (1984-85 Vol. 24:42, 43; 25:1, 5). For subsequent sale, see WJAR, Providence, RI.

■ **WTTK, Kokomo (Ch. 29)**—For sale to Atlantic Bcstg. Co., see WTTV, Bloomington-Indianapolis, IN (1991).

WLFI-TV, Lafayette (Ch. 18)—Sold by RJN Bcstg. Inc. (Richard F. & Harold D. Shively) to The Toledo Blade Co. for \$3,153,750 (1979). Previously sold as WFAM-TV by Sarkes Tarzian Inc. to RJN Bcstg. Inc. (Richard F. Shively, 100%) for \$250,000. Sold (as Ch. 59) with CP for Ch. 18 to Sarkes Tarzian Inc. for \$65,000 by Henry Rosenthal and associates at time that station went dark May 15, 1959 for 60 days (1959 Vol. 15:19, 25). O. E. Richardson sold station & WASK (AM) for \$330,000 to Henry Rosenthal, 25%; Albin H. Huth, 25%; D & B Equipment Corp. (Jack M. Drysdale, pres.), 50% (1957 Vol. 13:2, 4, 8).

WSFD-TV, Marion (Ch. 31)—Sold as WTAF-TV to Anthony R. Martin-Trigona for \$157,000 (1969) but sale was not consummated. Previously, 70% sold to Northern Indiana Bcstns. Inc. (WIMS, Michigan City, IN) for \$40,000 by Eugene C. Thompson, who retained 29.8% (1963 Vol. 4:1). License cancelled 1970.

WIPB, Muncie (Ch. 49 ETV)—Commercial station WLBC-TV sold by Tri-City Radio Corp. to Ball State University for \$125,000 (1971).

WHME-TV, South Bend (Ch. 46)—Sold as WMSH-TV by Gordon MacKenzie to Lester Sumrall Evangelistic Assn. Inc. for \$496,000 (1977).

WBAK-TV, Terre Haute (Ch. 38)—Sold as WIL-TV by Alpha Bcstg. Corp. to KQEL Bcstg. Inc. (Cy N. Bahakel) for \$613,000 plus covenant not to compete of \$1,000 monthly for 36 months (1976).

WTWO, Terre Haute (Ch. 2)—Malcolm I. Glazer sold station with WRBL, Columbus, GA & KQTV, St. Joseph, MO to Riverdale Media (Simon P. Gouridine) & ML Media Partners for \$60 million including covenant not to compete (1990 Vol. 30:8). Sold to Fabri Development Corp. (Malcolm

Glazer) by Miana Telecasting Corp. for \$4,650,000 (1975 Vol. 15:9). Previously sold to Booth Newspapers by Miana (J. R. Livesay, John T. Gelder, et al.) for \$5,000,000 (1970).

Iowa

KCRG-TV, Cedar Rapids (Ch. 9)—100% acquired, along with KCRG (AM), by Cedar Rapids Gazette, already 30% owner, by purchasing holdings of 11 other stockholders for \$101,500. Former call letters KCRI-TV-AM (1954 Vol. 10:29, 33).

KGAN, Cedar Rapids (Ch. 2)—Sold as WMT-TV to Guy Gannett Bcstg. by Orion Bcstg. Inc. for \$13,000,000 including covenant not to compete (1981 Vol. 21:11). Previously sold by American Bcstg. Stations Inc. (including WMT-FM) to WAVE Inc. (Orion Bcstg., Louisville, KY) for approximately \$7,500,000 (1968 Vol. 8:7, 25).

■ **KLJB-TV, Davenport (Ch. 18)**—Sold by Davenport Communications to Quad Cities TV Acquisition Corp. (Milton Grant, et al.) for \$3,706,000 (1991). Sale to A & H Footwear by Davenport Communications for approx. \$3 million was dismissed by the FCC (1991).

KWQC-TV, Davenport (Ch. 6)—Sold by Palmer Communications Inc. to Broad Street TV Corp. (Richard Geismar, et al.) for \$45,820,000 (1989 Vol. 29:22).

KCCI-TV, Des Moines (Ch. 8)—Cowles Bcstg. which also owned WESH-TV, Daytona Beach-Orlando, FL merged into H & C Communications Inc. for \$46 per share valued at \$182.5 million (1984 Vol. 24:26, 35).

■ **KDSM-TV, Des Moines (Ch. 17)**—Duchossois Communications sold to Atlantic Bcstg. for \$11,600,000 (1990-91 Vol. 30:49). Sold as KCBR to Duchossois Enterprises by William J. Trout, Raymond J. Gazzo & Carl G. Goldsberry for \$7,550,000 & \$750,000 consulting agreement & covenant not to compete (1985 Vol. 25:8).

KDUB-TV, Dubuque (Ch. 40)—Sale by Dubuque TV Ltd. Partnership to Sage Bcstg. Corp. of Dubuque for \$4,000,000 was authorized but never consummated (1987 Vol. 27:50). Sold to Thomas G. Bond of Dubuque TV Ltd. Partnership (1985). Sold by Lloyd Hearing Aid Corp. to The Commercial Dispatch Publishing Co., Columbus, MS, for \$1,500,000 (1979). Sold by Dubuque Communications Corp. to Lloyd Hearing Aid Corp. for \$35,000 (1976).

KIMT, Mason City (Ch. 3)—Sold with WBTW (TV), Florence, SC to Spartan Radiocasting Co. by Daily Telegraph Printing Co. for \$36,750,000 (1984 Vol. 24:15). Sold to the Shott family (Daily Telegraph Printing Co., Bluefield, WV) by Lee Enterprises for \$9,500,000 (1980 Vol. 20:1).

KTVO, Ottumwa, IA (Ch. 3)—See Kirksville, MO.

KTIV, Sioux City (Ch. 4)—Quincy Newspapers purchased station from American Family Corp. for \$15,750,000 plus \$5,000,000 consulting agreement & covenant not to compete (1989 Vol.

29:35). Sold with KWVL (TV), Waterloo for stock in American Family Corp. (1979-80 Vol. 19:41). Sold to Black Hawk Bcstg. Co. for \$3,300,000 by Perkins Brothers Co. (1973). Previously, 50% acquired by Perkins Brothers Co. for \$2,200,000 from Dietrich Dirks and associates, giving Perkins 100% control (1965 Vol. 5:24).

KCAU-TV, Sioux City (Ch. 9)—Sold to Citadel Communications Co. Ltd. by Forward Communications for approx. \$15,000,000 (1985 Vol. 25:30, 38). For sale of Forward Communications, see WSAW-TV, Wausau, WI. Sold as KVTW for \$3,500,000 to Forward of Iowa by People's Bcstg. Corp. (1965 Vol. 5:30). Sold with WNAH (AM), Yanikon, SD for \$3,000,000 to People's Bcstg. Corp. (Nationwide Mutual Insurance Co. subsidiary) by Cowles Bcstg. Co. (1957 Vol. 13:41, 44, 48).

KMEG, Sioux City (Ch. 14)—Gillett Communications sold station to Maine Radio & Television Co. for \$3 million & \$626,500 covenant not to compete (1986). For sale to Gillett Communications Co., see WWMT, Kalamazoo, MI. Sold for \$930,065 to Fetzer Bcstg. Co. by Medalion Bcstns. Inc. (1969 Vol. 9:33).

KWWL, Waterloo (Ch. 7)—Sold with KTV, Sioux City, IA for stock in American Family Corp. (1979-80 Vol. 19:41). Control transferred by Black Hawk Bcstg. Co. from Robert Buckmaster, individually and as executor holding 50% interest to Trustees Thomas L. Trunnell, Robert A. Young & Robert Buckmaster (31.2%) and to Thomas L. Trunnell (2.8%) & Robert A. Young (4.9%) for \$850,469. Buckmaster retained 12.6%. Transfer included KWWL-AM-FM, KLWW (AM), Cedar Rapids & KAUS-TV-AM-FM, Austin, MN. Previously, 13.74% of licensee Black Hawk Bcstg. Co. purchased by Ralph J. McElroy, for \$34,000, to bring his holdings back to 50%, from which they had fallen due to a stock issue. The other 50% was divided among more than 30 stockholders (1961).

Kansas

KLBY, Colby (Ch. 4)—Sheraton Colby Convention Inc. sold station to Chronicle Publishing Co. for \$1,382,200 including covenant not to compete (1986-87). Sold to Smoky Hills Public TV Corp. by Channel 4 Bcstg. Ltd. for \$1,300,000 (1986) but sale was not consummated.

K8SD-TV, Ensign (Ch. 6)—NUCO TV Inc. sold as KTVG to Smith Bcstg. Group Inc. (Robert Smith, principal) for \$1,939,000 (1988).

KSNG, Garden City (Ch. 11)—See KSNW Wichita, KS & KSNC, Great Bend, KS.

KUPK-TV, Garden City (Ch. 13)—See KAKE-TV, Wichita, KS.

KBSL-TV, Goodland (Ch. 10)—For sale as KLOE-TV to Smith Bcstg. Group Inc., see KWCH-TV, Wichita-Hutchinson, KS. Sold as KWHT-TV to KAYS Inc. by Standard Electronics (div. of Reeves Instrument) for \$152,500 (1962). Previously sold as KBLR-TV for \$200,000 (liabilities) to Standard Electronics, following bankruptcy proceedings; KBLR (AM) was sold then to KAYS-TV, Hays, KS for

\$50,000 (1960 Vol. 16:39, 45). TV station had been sold for \$5,000 plus assumption of \$400,000 in liabilities, and radio station for \$145,000 plus assumption of \$25,000 in liabilities by James Blair to Leslie E. Whittemore and associates (1959 Vol. 15:16, 27).

KSNC, Great Bend (Ch. 2)—For latest sale, see KSNW, Wichita, KS. Sold as KCKT by Central Kansas TV Corp., with satellites, KGLD (KSNB), Garden City, KS (Ch. 11) and KOMC (KSNK), McCook, NE (Ch. 8) to owners of KARD-TV (KSNW), Wichita, KS for \$1,637,500 (1962 Vol. 2:25).

KBSH-TV, Hays (Ch. 7)—For sale as KAYS-TV to Smith Bcstg. Group Inc., see KWCH-TV, Wichita-Hutchinson, KS. 50% of station and KAYS (AM) plus 30% of KLOE, Goodland, transferred from Ross Beach Sr. to Mattie Beach and Ross Beach Jr. Robert Schmidt held balance of KAYS-TV-AM (1962).

KOAM-TV, Pittsburg (Ch. 7)—Sold by Draper Communications Inc. to David Croll, William P. Collatus, Richard H. Churchill & Stephen F. Gormley for \$15,318,189 (1987). Sold to Mid-Atlantic Communications Inc. (Thomas A. Oraper, et al.) by Mid-Continent Telecasting Inc. for \$12,000,000 (1984 Vol. 24:34).

KSNT, Topeka (Ch. 27)—S.J.L. Inc., headed by George Lilly, bought station from Kansas State Network for \$12,000,000 (1988 Vol. 28:20). Sold as KTSB to Kansas State Network (KUTV, Salt Lake City, UT) by Ralph C. Wilson Industries for \$10,000,000, including covenant not to compete (1981-82 Vol. 21:40).

KTKA-TV, Topeka (Ch. 49)—Larry D. Hudson gained control of station as KLDH (1985) and sold to Northeast Kansas Broadcast Service Inc. for \$6,500,000 (1986 Vol. 25:15).

WIBW-TV, Topeka (Ch. 13)—Included in \$7,000,000 sale of Capper Publications, along with WIBW (AM), Topeka and KCKN (AM), Kansas City, to Stauffer Publications; Stauffer transferring KCKN to Cy Blumenthal for \$110,000 (1956 Vol. 12:38, 49, 51).

KAAS-TV, Salina (Ch. 18)—Sold by Ch. 24 Ltd., Debtor-in-Possession to Clear Channel TV Inc., see KSAS-TV Wichita, KS (1990).

KAKE-TV, Wichita (Ch. 10)—Sold by KAKE-TV & Radio Inc. to Chronicle Bcstg. Co. for an amount in excess of \$28,500,000 (1979 Vol. 19:14). Sale included KLPK-TV Garden City, KS.

KSAS-TV, Wichita (Ch. 24)—Sold by Ch. 24 Ltd., Debtor-in-Possession to Clear Channel TV Inc. (Lowry Mays, et al.) for \$6,675,000 plus \$1,200,000 non-complete covenant. Sale included KAAS-TV Salina, KS (1990 Vol. 30:25).

KSNW, Wichita (Ch. 3)—S.J.L. Inc. bought station and its 3 satellites KSNC, Great Bend, KSNG, Garden City, KS & KSNK, McCook, NE from Kansas State Network for \$45,000,000 (1988 Vol. 28:15; 20). Sold as KARD-TV to Standard Communications Inc. (KUTV, Salt Lake City, UT) by Charles L. Brown, et al. for \$39,500,000 along with KSNG, Garden

City & KSNC, Great Bend, KS; KSNF, Joplin, MO; KSNK, McCook, NE (1979-80 Vol. 19:35, 48).

KWCH-TV, Wichita-Hutchinson (Ch. 12)—Sold with KLOE-TV (KBSL-TV), Goodland & KAYS-TV (KBSH-TV), Hays to Smith Bcstg. Group (Robert Smith, principal) for \$38,061,000 by Kansas Bcstg. System Inc. (1988 Vol. 28:29). Sold as KTVH to Kansas Bcstg. System Inc. (Ross Beach & Robert Schmidt) for \$11,500,000 plus \$500,000 non-compete covenant (1982). Purchased for \$1,070,000 by Minneapolis Star and Tribune (Cowles) with 6 former owners obtaining 20% interest in new firm (1955 Vol. 11:28, 43). Note: Transfer to WKY TV Systems Inc. (1969 Vol. 9:33) for \$4,400,000 denied by FCC (1969).

Kentucky

WBKO, Bowling Green (Ch. 13)—Sold to A. Richard Benedek by Bluegrass Media Inc. for \$4,000,000 (1983). Sold to Bluegrass Media Inc. by Professional Telecasting Systems Inc. for \$1,800,000 (1976). Sold as WLTV by Argus Bcstg. Co. (George A. Brown Jr., 98%) to Professional Telecasting Systems Inc. for \$1,000,000 (1970).

WDKY-TV, Danville-Lexington (Ch. 56)—Backe Group sold to Paula S. Baird Pruett for \$9,500,000 (1989) but sale was not consummated.

WYMT-TV, Hazard (Ch. 57)—Sold as WKYH-TV to Kentucky Central TV Inc. by William D. Gorman, et al., for \$1,000,000 (1985).

WKYT-TV, Lexington (Ch. 27)—Sold to Kentucky Central TV (Garvice D. Kincaid, principal) for \$2,500,000 by Taft Bcstg. (1967 Vol. 7:6, 18). Previously sold as WXP-TV to Radio Cincinnati (Hubert Taft Jr., pres.) for \$65,000 plus approx. \$150,000 obligations by co-owners Frederic Gregg, Charles Wright & Harry Feingold. At same time radio affiliate WLAP was sold to John P. Poor for \$322,500 (1958 Vol. 14:12, 20). Sellers acquired CP for Ch. 27 when they purchased WLAP(AM) from Gilmore N. Nunn family for \$346,000 (1956-57 Vol. 12:44; 13:13).

WTVQ-TV, Lexington (Ch. 36)—As Ch. 62, control transferred to Shamrock Bcstg. from Starr Bcstg. in \$24,359,252 stock merger. Transfer included KHVO, Hilo, KITV, Honolulu & KMAU, Waiuku, HI; radios KYOK(AM), Houston; WOBK(AM), New Orleans; KXLR(AM), North Little Rock; KABL-AM-FM, Oakland-San Francisco; KUDL(FM), Kansas City, KS; KMGC(FM), Dallas; WWWV(FM), Detroit (1978-79). Starr Bcstg. previously purchased station as WBLG-TV from Reeves Telecom & Roy B. White Jr. for \$1,506,972 (1973).

WAVE, Louisville (Ch. 3)—Cosmos Bcstg. Co. bought Orion Bcstg. for \$110,500,000 in sale which included WAVE(AM); WFIE-TV, Evansville, IN; WMT-TV-AM-FM, Cedar Rapids, IA; WFRV-TV, Green Bay, WI; WJMN-TV, Escanaba, MI with WAVE(AM), WFRV-TV, WJMN-TV and WMT-TV (KGAN) spun off (1980-81 Vol. 20:24; 21:4).

WDRB-TV, Louisville (Ch. 41)—Toledo Blade Co. bought station from Cowles

Media for \$10,000,000 (1983 Vol. 23:36). Sold by Consolidated Bcstg. Co. to Minneapolis Star & Tribune Co. (Cowles) for \$6,500,000 (1977 Vol. 17:21).

WEZI, Louisville (Ch. 21)—CP for off-air UHF station (WKLO-TV) and WKLO(AM) purchased from group headed by Joe Eaton for \$350,000 by Great Trails Bcstg. Corp. (WING, Dayton, OH), owned by ex-Secy. of Commerce Charles Sawyer (1955 Vol. 11:27, 31). Note: CP, cancelled in 1972, later acquired by South Central Bcstg. Corp.

WHAS-TV, Louisville (Ch. 11)—Purchased by Providence Journal Co. from Louisville Courier-Journal & Times for \$85,750,000 (1986 Vol. 26:2, 23).

WLKY-TV, Louisville (Ch. 32)—Sold to Pulitzer Publishing Co. by Gannett Co. for \$15,379,567 (1983 Vol. 23:2). For merger of Combined Communications with Gannett Co., see KPXX, Phoenix, AZ. Sold by Sonderling Bcstg. Corp. to Combined Communications for \$8,330,000 (1972-73 Vol. 12:33, 41; 13:17). Controlling interest sold by Kentuckiana TV Inc. to Sonderling Broadcasting Corp. for \$4,791,662 and assumption of approx. \$1,100,000 in liabilities (1967 Vol. 7:51).

WXIX-TV, Newport-Cincinnati, OH (Ch. 19)—Sold to Mainite Communications by Metromedia for \$45,000,000 (1982-83 Vol. 22:35). Sold to Metromedia by U. S. Communications for assumption of debts. Control of CP as WSCO-TV sold to U. S. Communications Corp. by D. H. Overmyer Communications Co. For details, see WPHL-TV Philadelphia. Previously, CP sold to D. H. Overmyer Bcstg. as WNOP-TV (Ch. 74), by Tri-City Bcstg. for \$100,000 (1964-65 Vol. 4:36; 5:11).

Louisiana

KALB-TV, Alexandria (Ch. 5)—Transferred to Lanford Telecasting Co. Inc. in \$333,155 deal in which T. B. Lanford reduced holdings to 51% & B. L. Fox acquired 49% limited stock interest under option agreement reached when KSYL(AM), Alexandria, dropped application for Ch. 5 (1956-57 Vol. 12:49; 13:2). Lanford had previously acquired 97% control by purchasing 52% of stock from W. H. Allen for \$150,000 (1955 Vol. 11:32, 36).

KLAX-TV Alexandria (Ch. 31)—Sold to Pollack/Beiz Communications Co. Inc. for \$1,100,000 (1988). Sale to Central Bcstg. of Louisiana by Cypress Communications Corp., Debtor-in-Possession for \$6 million was never consummated (1986).

WAFB, Baton Rouge (Ch. 9)—Guaranty Bcstg. Corp. sold station to American Family Corp. for \$56,000,000 (1987-88 Vol. 27:47). Sold (as Ch. 28) to Guaranty Bond & Finance Co. and Guaranty Income Life Insurance Co. (which already had 2% of stock) for \$2,970,000 by owners of WDSU-TV, New Orleans (1963-64 Vol. 4:3). WDSU Broadcasting Corp. increased holdings from approximately 27% to 57.8% by purchases of \$132,500 worth of stock in WAFB-TV during 1955, bringing total investment to approximately \$225,000 (1955-56 Vol. 11:51; 12:3, 11).

WBRZ, Baton Rouge (Ch. 2)—Additional 47% acquired from Lewis Gottlieb and 5

others for \$548,000 by Baton Rouge Bcstg. Co. (radio WJBO), bringing holdings to 97% (1958 Vol. 14:41, 42). Later increased holdings to 99.33%.

WVLA, Baton Rouge (Ch. 33)—Control of then WRBT purchased by Cyril E. Vetter (30% to 100%) for \$792,400 (1979). Sold by Richard O. Rush, Ramon V. Jarrell & Southern Educators Life Insurance Co. to Corporate Communications Group Inc. for \$200,000 plus assumption of liabilities (1976).

KATC, Lafayette (Ch. 3)—Loyola U. sold station to ML Media Partners, a combination of investors including Elton H. Rule and I. Martin Pompadur for \$26,750,000 including a \$4 million non-compete covenant (1986). Previous sale to Adams Communications Corp. for approx. \$31,000,000 never consummated. The Abellor Corp., owned by Loyola University of New Orleans, bought station from Acadian TV Corp. (Frances T. Kurzweg, et al.) for \$18,500,000 (1982).

KLFY-TV, Lafayette (Ch. 10)—M. N. Bostick, et al., sold the station to Young Bcstg. (Adam & Vincent Young) for \$51,000,000 including non-compete covenant (1988). Texoma Bcstrs. Inc. sold station to KLFY-TV Ltd. Partnership (Great American Bcstg., gen. partner) for \$60,000,000 (1986). Sale to Charles Woods was dismissed (1986-87). Sold for \$2,559,000 plus \$134,311 in obligations by Camellia Bcstg. Co. Inc. to Texoma Bcstrs. Inc., which was controlled by KWTX-TV, Waco, TX (1964-65 Vol. 4:48; 5:6).

KPLC-TV, Lake Charles (Ch. 7)—Sold to Cosmos Bcstg. (Liberty Corp.) by Channel Communications for \$68,000,000 including KAIT-TV Jonesboro, AR & non-compete covenant (1986 Vol. 26:39, 49). Sold to G. Russell Chambers by Calcasieu TV & Radio Inc. for \$1,307,500 (1970). Previously sold with KPLC(AM) to Pelham E. Mills Jr. and group of St. Louis businessmen for \$2,000,000 by T. B. Lanford and L. M. Sepaugh (1964 Vol. 4:18, 27).

KVHP, Lake Charles (Ch. 29)—Calcasieu Communications Inc. assigned license to KVHP-TV Partners (Donald R. Dombrow, Michael S. Dillon & Charles P. Muckenthaler, principals) for \$1,175,176 (1988). Lake Charles Electronic Media Inc. sold to Calcasieu Communications Inc. for \$2,000,000 (1987). Bought by Marvin Gorman Ministries Inc. from TMG Inc. Receiver for \$6,600,000 (1986).

WDSU-TV, New Orleans (Ch. 6)—Sold by Cosmos Bcstg. to Pulitzer Bcstg. for \$35,200,000 plus covenant not to compete (1989 Vol. 29:31). Sold by WDSU-TV Inc. (Royal Street Corp.) to Cosmos Bcstg. of Louisiana for \$16 million (1972 Vol. 12:15, 49).

WGNO, New Orleans (Ch. 26)—Sold to Tribune Bcstg. Co. by General Media Corp. for \$21,000,000 (1983). Sold by Communications Corp. of the South Inc. to General Media Corp. for \$4,032,500 (1978 Vol. 18:17). CP sold by Receiver in Bankruptcy, Dorothy R. Cowen to Communications Corp. of South Inc. for \$300,000 (1971).

WNOL-TV, New Orleans (Ch. 38)—TVX Broadcast Group sold station to Quin-

cy Jones for \$7,100,000 (1989). For Paramount purchase of control of TVX Bcst. Group, see WDCA-TV, Washington, DC. Sold to TVX Broadcast Group by Harold Protter, et al. for \$6,000,000 & stock options (1985-86 Vol. 25:50).

WVUE, New Orleans (Ch. 8)—Gaylord Bcstg. sold station for \$60,000,000 to Burnham Bcstg. Co. Ltd. Partnership (1986-87 Vol. 26:47, 27:3). Sold to Gaylord Bcstg. Co. by Screen Gems Stations Inc. for \$12,500,000 (1976 Vol. 16:26; 17:28). Facilities of WJMR-TV (Ch. 20) sold for \$350,000 as part of merger in which Supreme Bcstg. Co. became 40% owner and Coastal TV 60%, of New Orleans Television Corp. (operating on Ch. 13 temporarily), with new corporation to pay \$75,000 for expenses incurred by other Ch. 12 applicant, Oklahoma TV (1958 Vol. 15:3). Subsequently estate of C. F. Owen sold the 40% held by Supreme Bcstg. to United Printers & Publishers, name changed later to Rust Craft (1962 Vol. 2:14). Joseph A. Paretto and associates (formerly Coastal TV), sold their 60% to Screen Gems for \$4,800,000. Contingent on FCC approval of this sale, Rust Craft sold its 40% to Screen Gems for \$3,200,000 (1965 Vol. 5:8, 23). Switched to Ch. 8 from Ch. 12 June 1970.

WWL-TV, New Orleans (Ch. 4)—Sold by Loyola University to Rampart Bcstg. (J. Michael Early, et al.) for \$102,850,000 (1990 Vol. 30:1).

KMSS-TV, Shreveport (Ch. 33)—Media South of Shreveport Inc. sold station to SouthWest MultiMedia Corp. for \$700,000 (1987).

■ **KSLA-TV, Shreveport (Ch. 12)**—Sale by Viacom to Birney Imses, et al., for \$23,000,000 was dismissed (1990). For sale of Viacom to National Amusements Inc., see WHCC-TV, Rochester, NY. Sold to Viacom Bcstg. by KSLA-TV Inc. for approx. \$29,900,000 (1983 Vol. 23:3). Sold to KSLA-TV Inc., which was then 61% owned by Shreveport Journal for \$3,400,000, with former owners Don George (estate), Winston B. Linam, Ben Beckham Jr. & W. C. Henderson continuing as minority stockholders (1960 Vol. 16:9, 24).

KARD, West Monroe-Monroe (Ch. 14)—Charles Woods bought station from KARD Inc. (Kenneth Meyer, et al.) for \$5,200,000 and assumption of debt (1984). Kenneth E. Meyer, et al. assumed control (1978).

Maine

WABI-TV, Bangor (Ch. 5)—Murray Carpenter sold his 50% interest in WABI-TV-AM for \$125,000 in deal in which ex-Gov. Horace Hildreth increased holdings from 50% to 60%; WPOR(AM), Portland, ME acquired 34%; WTVL(AM), Waterville, ME acquired 6% (1953 Vol. 9:31, 41).

WLBZ-TV, Bangor (Ch. 2)—Sold for \$600,000 by Murray Carpenter & wife to William H. Rines family, operators of WSSH-TV, Portland, ME. Former call letters WTWO (1958 Vol. 14:12, 16, 20).

WVII-TV, Bangor (Ch. 7)—Seaway Communications Inc. (WJFW-TV, Rhineland, WI) bought station from Eastern Maine Bcstg. System Inc. for

Sales & Transfers—Maine

\$3,300,000 & \$500,000 non-compete covenant (1982). Sold to Eastern Maine Bcstg. by Downeast TV Inc., Debtor-in-Possession, for \$280,000 (1976).

WMTW-TV, Poland Spring (Ch. 8)—Sold to Mid New York Bcstg. Corp. (Paul F. Harron) with WMTW-FM for \$3,503,715 (1967 Vol. 7:46). Previously, 80.5% sold to Dolphin Enterprises Inc. (Jack Paar) for \$4,000,000 by John W. Guider, who retained 19.5% (1963-64 Vol. 3:40, 41; 4:16). In 1966 Paar acquired Guider's remaining stock for \$401,875.

WAGM-TV, Presque Isle (Ch. 8)—NEP Communications Inc., former owner of WNEP-TV, Scranton, PA, bought station for \$1,760,000 from Hildreth family (1984). 95% control of TV, WAGM(AM), Presque Isle and WABM(AM), Houlton, ME, acquired for \$525,000 by Community Bcstg. Co. (Horace Hildreth) from Harold Glidden (1957 Vol. 13:30, 39). Glidden acquired control when Harry E. Umphrey sold 830 shares (47.4%) back to corporation for \$30,000 (1956 Vol. 12:48, 51).

Maryland

WHSW, Baltimore (Ch. 24)—Sold as WKJL-TV by Family Media Inc. to Home Shopping Network for \$15,500,000 (1986 Vol. 26:33).

WJZ-TV, Baltimore (Ch. 13)—Sold as WAAM to Westinghouse for approximately \$4,400,000 by WAAM Inc., controlled by Ben & Herman Cohen families (1957 Vol. 13:18, 19, 22, 26).

■ **WMAR-TV, Baltimore (Ch. 2)**—Gillett Communications sold to Scripps Howard Bcstg. Co. for \$125,000,000, including covenant not to compete (1990-91 Vol. 30:30, 33; 31:5, 6, 14). Sold by Times Mirror to Gillett Communications for \$207,500,000 including WRLH-TV Richmond, VA (1986 Vol. 26:28). A. S. Abell, previous owner & Times Mirror merged in 1986.

WNUV-TV, Baltimore (Ch. 54)—Baltco Inc. (ABRY Communications Ltd.) purchased station from Stanley S. Kravetz, et al., for \$20,000,000 (1989).

WHAG-TV, Hagerstown (Ch. 25)—Sold by Henson Aviation Inc. to Great Trails Bcstg. Corp. for \$1,600,000 (1981 Vol. 21:16). Sold by Adler Communications Corp. to Samuel & Sheldon Magazine for \$101,350 (1972).

WBOC-TV, Salisbury (Ch. 16)—Sold to Mid-Atlantic Communications Inc. (Thomas H. Oraper, et al.) by A. S. Abell Co. for \$7,650,000 (1980). Sold with WBOC(AM) and a Salisbury cable system to the A. S. Abell Co., Baltimore, for \$1,211,246 by John W. Downing, Charles J. Trullit and associates (1961 Vol. 17:17, 31).

WMDT, Salisbury (Ch. 47)—Sold to Delmarva Broadcast Service (Joseph L. Brechner, et al.) for \$4,000,000 by Fulton P. Jeffers, Receiver (1982).

Massachusetts

WCDC, Adams-Pittsfield (Ch. 19)—For sale by Knight-Ridder to Young Bcstg. Inc., see WTEN, Albany, NY. Sold with

WJRT-TV, Flint, MI; WTEN(TV), Albany, NY & WPRI-TV, Providence, RI to Knight-Ridder Newspapers by Poole Bcstg. Co. for \$49,631,950 (1977 Vol. 17:26). Previously sold with WTEN, Albany by Capital Cities to Poole Bcstg. for \$19,000,000 (1970-71). Sold as WMCT for \$379,260 by Leon Podolsky group to WCDA, Albany, NY (now WTEN) which operates it as satellite (1956-57 Vol. 12:49; 13:6).

WCVB-TV, Boston (Ch. 5)—Sold by Metromedia to Hearst Corp. for \$450,000,000 (1985 Vol. 25:18, 19, 43, 46). Sold to Metromedia Inc. by Boston Bcstrs. for \$220,000,000 including syndicated programming subsidiary (1981-82 Vol. 21:30, 31; 22:1, 14).

WFXT, Boston (Ch. 25)—Boston Celtics Communications bought station from trustees for Fox Television for \$10,000,000 (1989 Vol. 29:39, 43). Transfer to Trustees Edward W. Brooke & Hugh L. Carey approved by FCC action April 1989 (1988-89 Vol. 28:17, 25). Sold as WXNE by CBN Continental Bcstg. Network Inc. to Fox TV Stations for approx. \$28,000,000 (1986 Vol. 26:33).

WQTV, Boston (Ch. 68)—Arlington Bcst. Group (Brian H. Lasky) sold station to The Christian Science Monitor for \$7,500,000 (1986 Vol. 26:23). Boston Star Bcstg. Inc. bought station from Boston Heritage Bcstg. Inc. for \$600,000 plus assumption of debt (1982).

WSBK-TV, Boston (Ch. 38)—Storer sold this station, KCST-TV (now KNSD), San Diego, CA; WAGA-TV, Atlanta, GA; WJBK-TV, Detroit, MI; WJW-TV, Cleveland, OH & WITI-TV, Milwaukee, WI to Gillett Communications Inc. for \$1.3 billion (1987 Vol. 27:41, 42, 44, 49). \$1.85 billion Storer sale including WAGA-TV, KCST-TV (KNSD), WJBK-TV, WJW-TV & WITI-TV to Lorimar Productions was granted but never consummated (1986). For sale of Storer, see KNSD, San Diego, CA. 85% sold to Storer as WHS-TV by Boston Catholic TV Center for \$2,276,513, with Storer also holding contract to purchase 15% held by Austin Harrison for \$365,000 (1966 Vol. 6:15, 31).

WLVI-TV, Cambridge-Boston (Ch. 56)—Sold by Field Communications to Gannett Co. Inc. for \$47,000,000 (1982 Vol. 22:47). Kaiser Bcstg. Corp.'s 77.5% sold to Field Communications Corp. for \$42,625,000. Sale included equivalent interest in KBHK-TV, San Francisco; WFLD-TV, Chicago; WKBD-TV Detroit & WKBS-TV Philadelphia, PA-Burlington, NJ (1977). Previously, Kaiser Bcstg. increased holdings from 50% to 90% through transfer by Globe Newspaper Co. (retaining 10%), effecting rearrangement of financing ratio (1968). Kaiser acquired remaining 10% in 1974. Off-air station sold as WXHR-TV with WXHR-AM-FM to Kaiser Bcstg. for \$1,750,000 by Harvey Radio Laboratories (1966 Vol. 6:26, 43). Subsequently, Kaiser & Boston Globe formed jointly-owned WKBG Inc. to operate the stations (1966 Vol. 6:29).

WHSB, Marlborough (Ch. 66)—Channel 66 Assoc. Ltd. Partnership (Arnold Ginsburg & John Garabedian) sold station as WJW-TV to Home Shopping Network for \$19,000,000 (1986 Vol. 26:32).

WLNE, New Bedford (Ch. 6)—See Providence, RI.

WGGB-TV, Springfield-Holyoke (Ch. 40)—Sold as WHYN-TV with WHYN-AM-FM to WHYN Stations Corp. (Guy Gannett Bcstg.) for \$3,750,000 by Hampden-Hampshire Corp. (1966 Vol. 6:44). Previously 50% acquired, with WHYN(AM), by Republican Television Inc., owned by Employees Beneficial Fund of the Springfield Union, News and Sunday Republican for \$250,000. William Dwight, publisher of Northampton Gazette, relinquished 2/3 control, Holyoke Transcript gen. mgr. Charles DeRose, 1/3 (1954 Vol. 10:30).

WWLP, Springfield (Ch. 22)—Adams Communications Corp. bought Springfield TV Corp. which owned WWLP, WKEF(TV), Dayton, OH & KSTU(TV), Salt Lake City, UT for \$47,500,000 (1983-84 Vol. 23:35).

WCVX, Vineyard Haven (Ch. 58)—Donald Moore (Cape Video Network) sold station to non-stock corp., Sentry Federal Savings Bank for \$3,800,000 (1987). Cape Video Network was selling station to Metro Television Inc. for \$4,570,000 (1987) but the sale was dismissed. Station went into receivership and left air in 1991.

WJBZ-TV, Worcester (Ch. 14)—Acquired as WWOR-TV by Springfield Television Bcstg. Corp., operator of WWLP, Springfield, MA in exchange for 20% stock in Springfield TV (1958 Vol. 14:30, 42). Left air 1969.

WHLL, Worcester (Ch. 27)—Sold as WSMW-TV to Monet Holding Co. by Sibos Inc. for \$8,000,000 (1983). Sold by American Group Management Corp. to Sibos Inc. for \$550,000 (1976).

Michigan

WJMY-TV, Allen Park (Ch. 20)—United Bcstg. Co. Inc. sold CP to WXON-TV Inc., Detroit (then Ch. 62) for \$413,823.08 (1970). WXON-TV switched to Ch. 20 Dec. 9, 1972. Triangle sold CP and equipment of off-air station to United Bcstg. for \$115,000 (1964 Vol. 4:56, 28). Previously, CP and equipment sold to Triangle Bcstg. Corp. by Robert M. Parr for \$45,000 (1962).

WBXS, Ann Arbor (Ch. 31)—Sold as WHIT to Blackstar Communications by FAB Communications Inc. for \$4,350,000 and covenant not to compete (1989 Vol. 28:52; 29:20).

■ **WUHQ-TV, Battle Creek (Ch. 41)**—Northstar Television Group bought station from Channel 41 Inc. (John W. Lawrence) for \$5,000,000 (1990-91 Vol. 30:33).

WNEM-TV, Bay City-Saginaw-Flint (Ch. 5)—Sold to Meredith Corp. for \$11,500,000 by Garity Bcstg. Co. (1968-69 Vol. 8:50; 9:15).

WWTW, Cadillac (Ch. 9)—Sold by Wilson Communications to Heritage Bcstg. (Mario F. Iacobelli, et al.) for \$10,400,000 (1989). Sold by Fetzer Bcstg. Co. to Wilson Communications Inc. for \$6,000,000 (1979 Vol. 19:14). Sale included WWUP-TV, Sault Ste. Marie. John E. Fetzer relinquished positive control by reducing holdings from 53.39% to 49.99% through stock sale for \$240,084. Sale included WWUP-TV, Sault Ste. Marie; WWAM & WKJF(FM), Cadillac; WJFM(FM), Grand Rapids & WKZO, Kalamazoo, all MI. Pre-

viously sold for \$1,000,000 to Fetzer by Sparton Corp., formerly known as Sparks-Withington Co. (1958 Vol. 14:25, 27).

WTOM-TV, Cheboygan (Ch. 4)—See WPBA-TV, Traverse City, MI.

WKBD-TV, Detroit (Ch. 50)—Sold to Cox Communications by Field Enterprises for \$70,000,000 (1983-84 Vol. 23:21, 40). Kaiser Bcstg. Corp.'s 77.5% sold to Field Communications Corp. for \$42,625,000. Sale included equivalent interest in KBHK-TV, San Francisco; WFLD-TV, Chicago; WLVI-TV Cambridge-Boston, MA & WKBS-TV, Philadelphia, PA-Burlington, NJ (1977).

WDIV, Detroit (Ch. 4)—As WWJ-TV exchanged by the Evening News Assn., then publisher of the Detroit News, for WTOP-TV (now WUSA), Washington, DC, from Post-Newsweek Stations, plus \$2,000,000 (1977-78 Vol. 17:50; 18:21).

WJBK-TV, Detroit (Ch. 2)—For purchase by Gillett Communications from Storer & proposed purchase by Lorimar from Storer, see WSBK-TV, Boston, MA.

WXYZ-TV, Detroit (Ch. 7)—Sold to Scripps Howard Bcstg. Co. for \$216,000,000 & covenant not to compete in conjunction with Capital Cities Communications purchase of American Bcstg. Cos. (1985 Vol. 25:20, 30). For previous sale see WABC-TV, New York, N.Y.

□ **WJMN-TV, Escanaba (Ch. 3)**—For pending sale to CBS, see WCCO-TV, Minneapolis, MN.

WJRT-TV, Flint (Ch. 12)—Sold by Knight-Ridder Newspapers to SJJ Broadcast Management for \$39,000,000 (1989 Vol. 29:13). Sold with WCDC, Adams, MA; WTEN, Albany, NY & WPRI-TV, Providence, RI by Poole Bcstg. Co. to Knight-Ridder Newspapers for \$49,631,950 (1977 Vol. 17:26). WJR(AM), Detroit and WSZA-TV-AM, Huntington, WV sold to Capital Cities for over \$21,000,000 by Goodwill Stations (1964 Vol. 4:9, 31). Capital Cities then assigned its rights to WJRT to WJRT Inc. (controlled by John Poole) for \$6,500,000 (1964 Vol. 4:18, 19, 31).

WSMH, Flint (Ch. 66)—Gerald R. Robinson purchased station from Flint Family TV Inc. for assumption of approx. \$4,225,000 in debt (1986).

WOTV, Grand Rapids (Ch. 8)—For McCaw Cellular takeover of LIN Bcstg., see KXAN-TV, Austin, TX. Sold by Time Inc. to LIN Bcstg. for \$32,000,000 (1982 Vol. 22:46). Sold as WOOD-TV by Time-Life Broadcast to McGraw Hill Inc. in a package deal but agreement was revised and WOOD-TV retained by Time Inc. For details, see WRTV, Indianapolis, IN. Previously acquired with WOOD(AM) by Time Inc. from Consolidated Television & Radio Broadcasters, Inc. (Bitner group) in package deal; see WRTV, Indianapolis (1956-57 Vol. 12:51, 52; 13:11, 16). TV station (as WLAV-TV) acquired by Harry Bitner interests for \$1,382,086 from Leonard A. Versiuis (1951 Vol. 7:19, 38).

WXMI, Grand Rapids (Ch. 17)—Sold to Robert L. Dudley by Harold O. Shively, et al., for \$26,400,000 (1988-1989 Vol. 29:19).

WZZM-TV, Grand Rapids (Ch. 13)—

Sold along with WAPT, Jackson, MS, WSEE-TV, Erie, PA & WNAC-TV, Providence, RI by Price Communications to Northstar Television Group for \$120 million (1989 Vol. 29:27). Sold to Price Communications by Wometco for \$55,800,000 & \$6,200,000 covenant not to compete (1985). For prior Wometco sale, see WTVJ, Miami, FL. Sold by West Michigan Telecasters Inc. to Wometco Enterprises Inc. for \$12,735,000 (1977 Vol. 16:36). Previously, transferred to Synergistic Communications Corp. by West Michigan Telecasters (William C. Dempsey) in exchange for 55% of Synergistic stock (1969). West Michigan Telecasters Inc. (WZZM-TV-FM), Basic Communications Inc. (WWVA-AM-FM, Wheeling; WIGO, Atlanta; WYDE, Birmingham) & Henry M. Hogan Jr. interests (weekly Birmingham, MI Eccentric and Averill Press, Detroit commercial printing firm) merged to form Basic Communications Corp. (1969); properties valued at \$18 million.

WWMT, Kalamazoo (Ch. 3)—

Gillett sold station with KOLN, Lincoln & KGIN, Grand Island, NE to Busse Bcstg. for \$45,000,000 & assumption of liabilities (1987 Vol. 27:40, 44). Sold as WKZO-TV to Gillett Communications with KMEG(TV), Sioux City, IA; KOLN(TV), Lincoln & KGIN(TV), Grand Island, NE by Fetzer TV Corp. for \$65,000,000 (1985 Vol. 25:34).

WILX-TV, Lansing (Ch. 10)—

Sold to Adams Communications Corp. by Figgie International Inc. (formerly A-T-O) for \$20,500,000 plus \$2,000,000 for covenant not to compete (1983). Sold by Television Corp. of Michigan Inc. to A-T-O Communications for \$12,261,913 (1978 Vol. 18:23).

WLNS-TV, Lansing (Ch. 6)—

Sold for \$72,000,000 by Backe Communications to Young Broadcasting Inc. with WKBT(TV), La Crosse, WI (1986 Vol. 26:15). Sold as WJMN-TV with WKBT(TV), La Crosse, WI to Backe Communications Inc. by Gross Telecasting for \$48,000,000 (1984 Vol. 24:12).

WSYM-TV, Lansing (Ch. 47)—

Sold as WFSL-TV to WTMJ Inc. (Milwaukee Journal) by F & S Comm/News Inc. for \$8,250,000 (1984 Vol. 24:34, 39).

WLUC-TV, Marquette (Ch. 6)—

Gillett Group sold this station along with KTVQ(TV), Ottumwa, IA-Kirksville, MO for \$31,000,000 to Federal Bcstg. Co. (1987 Vol. 27:20). For sale to Gillett Group, see WEAU-TV, Eau Claire, WI. Sold with WLUK-TV, Green Bay, WI to Post Corp. For details, see WLUK-TV. Previously 52% of station operating as WDMJ-TV acquired by Morgan Murphy interests (M & M Bcstg. Co., Green Bay, WI), who assumed \$102,000 obligations and secured \$160,000 loan, with Frank J. Russell's Marquette Mining Journal, retaining 48% (1959 Vol. 15:24).

WTLJ, Muskegon (Ch. 54)—

Video Mail Communications (Marvin D. Sparks, et al.) bought station with WTJC(TV), Springfield, OH from Miami Valley Christian TV for \$2 million (1991).

WEYI-TV, Saginaw (Ch. 25)—

Sold as WKNX-TV by Lake Huron Bcstg. Corp. to Rust Craft Bcstg. Co. for \$1,600,000 (1972 Vol. 11:43; 12:8). Previously, estate

of Alvin M. Bentley sold 1/3 interest to William J. Edwards & Howard H. Wolfe, increasing their holdings to 50% each, for \$325,000 (1970). For subsequent sales, see WTOV-TV, Steubenville, OH.

WGTQ, Sault Ste. Marie (Ch. 8)—

See WGTU, Traverse City.

WWUP-TV, Sault Ste. Marie (Ch. 10)—

See WWTU, Cadillac, MI.

WGTU, Traverse City (Ch. 29)—

Sale by Michigan Center Bcstg. which included WGTQ, Sault Ste. Marie, to Thomas Scanlan for \$3,350,000 was dismissed (1989). Sold by Michigan TV Network Inc. to Center Group Bcstg. for \$1,800,000 (1982). Sale included WGTQ, Sault Ste. Marie.

WPBN-TV, Traverse City (Ch. 7)—

Sold with WTOM-TV, Cheboygan, MI to Federal Broadcasting, see WDAM-TV, Laurel-Hattiesburg, MS. Beam Bcstrs. bought station for \$5,400,000 from U.S. Tobacco Co. (1985 Vol. 25:33). Sold by Les Biederman, et al., to United States Tobacco Co. for \$3,500,000 (1979). 22.5% sold by Ed Biederman to brother Les for \$4,500, giving L. Biederman's holdings increased from 30% to 52.5%. Sales included WTOM-TV, Cheboygan.

Minnesota

□ KCCO-TV, Alexandria (Ch. 7)—

For pending sale to CBS, see WCCO-TV, Minneapolis, MN. Central Minnesota Television Co. sold station as KCMT(TV) with KNMT(TV), Walker, MN now KCCV-TV, to Midwest Communications Inc. for undisclosed amount (1986-87 Vol. 26:45; 27:43).

KAAL, Austin (Ch. 6)—

Wooster Republican Printing Co. bought station for \$13,250,000 & \$25,000 for non-compete covenant from News-Press & Gazette Co. (1985 Vol. 25:44). Sold to News-Press & Gazette Co., St. Joseph, MO by Black Hawk Bcstg. for \$11,500,000 (1980). Optioned as KNMT (later KAUS-TV) with KAUS(AM) to owners of KWWL(TV), Waterloo, IA (Ralph J. McElroy, pres.), who paid \$41,000 for stock, assumed \$146,948 in notes due 5 former co-owners headed by Charles A. Weseman (1957-58 Vol. 13:6; 14:45).

KBJR-TV, Duluth-Superior, WI (Ch. 6)—

Granite Bcstg. Corp. bought station from RJR Communications for \$8,720,000 including non-compete covenant (1988). Sold to RJR Communications Inc. by Northwest Publications Inc. (1974 Vol. 14:28, 30).

KDLH, Duluth (Ch. 3)—

Sold as KDAL-TV with KDAL(AM) to WGN Inc. for \$3,300,000 by Red River Bcstg. Co. (1960 Vol. 16:34, 50). Sold to Palmer Bcstg. Co. of Davenport for \$7,250,000 (1978 Vol. 18:30). Palmer Bcstg. sold station to A. Richard Benedek for \$9,500,000 (1985 Vol. 25:24).

WDIO-TV, Duluth (Ch. 10)—

Hubbard Bcstg. Inc. bought station for \$10,750,000 from Harcourt Brace Jovanovich Inc. with satellite WIRT(TV), Hibbing, MN (1987 Vol. 27:33). Sold by Channel 10 Inc. to Harcourt Brace Jovanovich Inc. for \$4,000,000 (1977 Vol. 17:28). Sale included WIRT (Ch. 13), Hibbing, MN.

WIRT, Hibbing (Ch. 13)—

See WDIO-TV, Duluth, MN.

KEYC-TV, Mankato (Ch. 12)—

Sold by Lee Enterprises Inc. to Mankato Bcstg. Corp. (United Communications Corp., 93%) for \$5,000,000 (1977 Vol. 17:25).

KMSP-TV, Minneapolis (Ch. 9)—

United Television Inc. acquired 100% of stock from 20th Century-Fox June 8, 1981. Sold to 20th Century-Fox TV for \$3,500,000 plus assumption of \$600,000 in film commitments by National Telefilm Associates. For merger of NTA into parent National Theatres Inc., see WNDT-TV, New York (1959 Vol. 15:30, 31, 34, 44). NTA acquired control of station by paying \$650,000 for 75% interest held by Thomas P. Johnson & Sy Weintraub associates operating as United Television Inc. (1957 Vol. 13:34, 47). Remaining 25% was acquired by NTA for \$138,411 from Loew's Inc. and call letters changed from KMGMTV to KMSP-TV (1957 Vol. 14:7). Loew's Inc. (MGM) acquired its 25% interest in \$750,000 deal involving film purchases (1956 Vol. 12:44). Had previously been purchased (as KEYD-TV) by United TV Inc. (Thomas P. Johnson, chairman, then pres. of WENS, Pittsburgh) for \$1,500,000 from Minneapolis Tower Co. (Morris T. Baker) which had acquired control of CP, with KEYD(AM), for \$337,200 from founding group headed by Lee L. Whiting (1954 Vol. 10:34, 38).

■ KTMA-TV, Minneapolis (Ch. 23)—

Proposed sale from KTMA Acquisition Corp. to Minnesota TV Group L.P., a partnership between an investment group and Minnesota TV Group (Rand Levy & Gary Marx) for approximately \$4,315,000 was dismissed (1991). United Cable TV Corp. sold station to New Television Co. (Donald H. O'Connor) for \$2,000,000, common & preferred stock & non-compete covenant (1986 Vol. 26:36). United Cable TV Corp. bought 80% of station from Buford TV Inc. for \$7,500,000 and \$12,500,000 loan (1983-84). CP sold by Viking TV Inc. to Buford Television for not more than \$475,000 (1980).

□ WCCO-TV, Minneapolis (Ch. 4)—

CBS is buying Midwest Communications, including WCCO-AM-TV; WJMN-TV, Escanaba, MI; KCCO-TV Alexandria & KCCW-TV, Walker, MN; WFRV-TV Green Bay, WI; WLTE(FM), Minneapolis; Midwest Cable & Satellite (MMDS programmer) & Midwest Sports Channel for \$195,000,000 (1991 Vol. 31:25, 30). MTC Properties, 50% partner in Mid-Continent Radio & TV Inc., purchased the other 50% from Northwest Publications (St. Paul Dispatch & Pioneer Press) for \$11,700,000. At the same time MTC acquired the 47% minority interest in Midwest Radio-TV held by Minneapolis Star-Tribune. As part of transactions, MTC surrendered to the Star-Tribune its 15% interest in the newspapers plus \$1,000,000 (1976). CBS sold its interest to Minneapolis Star & Tribune Co. (Cowles) in Nov. 1954 for \$3,950,000 (1954 Vol. 10:45). CBS had acquired 47% interest in old WTCN-TV by turning over to Midwest Radio-Television Inc. (Ridder Newspapers) 53% interest in WCCO(AM) in July 1952 (Vol. 8:10, 53).

KITN-TV, Minneapolis (Ch. 29)—

Sold to Nationwide Communications Inc. for \$22,000,000 (1985). Sold as WFBT-TV to Beverly Hills Corp. by Jonathan E. Byrd,

Daniel N. Koker, Robert J. Basar, et al., for \$12,000,000 (1984).

KARE, Minneapolis-St. Paul (Ch. 11)—

Sold as WTCN-TV to Gannett Co. Inc. by Metromedia for \$75,000,000 (1982 Vol. 22:35). Sold by Chris-Craft Industries Inc. to Metromedia Inc. for \$18,000,000 (1971-72 Vol. 11:31; 12:26). Previously, transfer of 10% stock of Chris-Craft Industries to Baldwin-Montrose Chemical Co. for \$6,000,000 increasing Baldwin-Montrose holdings to 35% approved by FCC Nov. 8, 1967 (Baldwin-Montrose Chemical & Chris-Craft merged in 1968). Sale included KCOP, Los Angeles and KPTV, Portland, OR (1967 Vol. 7:36, 46). Sold to Chris-Craft Industries for \$3,900,000 by Time-Life Bcstg. Inc. which also sold WTCN(AM) to Buckley-Jaeger (1964 Vol. 4:35). Time-Life acquired WTCN-TV-AM from Consolidated Radio & Television Inc. (Bitner group) in package deal; see WRTV, Indianapolis (1956-57 Vol. 12:51, 52; 13:11, 16). Acquired by Bitners with time-sharing WMMN-TV, St. Paul & WTCN(AM) for \$3,135,000, WTCN-TV becoming full-time outlet. Robert Butler got \$1,900,000 for WTCN-TV-AM. N. L. Benson group got \$1,235,000 for WMMN-TV, having previously sold WMMN(AM) for \$75,000 to W. F. Johns family (1955 Vol. 11:5, 15).

KTTC, Rochester (Ch. 10)—

Sold as KROC-TV by Southern Minnesota Bcstg. Co. to KTTC Television Inc. for \$4,250,000 (1976 Vol. 16:6). KTTC Television is wholly-owned by Quincy Newspapers Inc. Control of KROC-TV-AM sold in stock transaction in which G. David Gentling increased holdings from 17.8% to 56.3% and Gordon P. Gentling from 19.5% to 43.7%. Agnes P. Gentling (38% owner), Phillip H. Gentling (15.2%) and Allen A. Gentling (9.5%) sold their stock for total of \$438,000 (1963).

KBRR, Thief River Falls (Ch. 10)—

For total acquisition of Red River Broadcast by Curtis Squire Inc., see KVRR, Fargo, ND.

□ KCCW-TV, Walker (Ch. 12)—

For pending sale to CBS Inc., see WCCO-TV, Minneapolis, MN. For sale as KNMT to Midwest Communications Inc., see KCCO-TV, Alexandria, MN.

Mississippi

■ WXVT, Greenville (Ch. 15)—

Lamco Communications sold to Greenville TV Inc. (John F. Hash, et al.) for \$1,130,000 & assumption of debt (1991). Sold to Lamco Communications Inc. by Big River Bcstg. Co. for \$4,800,000 (1984).

■ WXVX-TV, Gulfport (Ch. 25)—

Prime Cities Bcstrs. Corp. (John B. Tupper & Richard F. Shively) bought station from AmSouth Realty Inc. for \$3,150,000 (1991). Gulfcoast Television Ltd. sold to AmSouth Bank N.A. (John W. Woods, et al.) for \$2,436,355 (1989).

WDAM-TV, Hattiesburg-Laurel (Ch. 7)—

As bankruptcy supervisor, Robert Gilbertson sold station with WTOM-TV, Cheboygan & WPBN-TV, Traverse City, MI to Federal Broadcasting Co. for \$40,000,000 (1990). Sale to ABS Communications Corp. including WCFT-TV, Tuscaloosa, AL; KYEL-TV (KSWT), Yuma, AZ; WTOM-TV, Cheboygan, MI & WPBN-TV for \$54,000,000 was dismissed

Sales & Transfers—Mississippi

(1990). Sale by Beam Bcstrs. to Heritage Bcstg. Group was dismissed (1988-89 Vol. 28:59). Sold with WCFT-TV, Tuscaloosa, AL & KYEL-TV (KSWT), Yuma, AZ to Beam Bcstrs. Ltd. for \$25,750,000 (1983). Previously, William S. Smylie family, 100% owners, retained 43.75%, but sold 43.75% to S. A. Rosenbaum for approximately \$56,000 (including \$50,000 in obligations), as well as 8.33% to Marvin Reuben for \$1000 and 4.17% to Jerry P. Keith for \$500 (1980 Vol. 16:49, 50). Smylie family acquired plant of Ch. 9 station for \$160,000 from WDSU-TV, New Orleans which received FCC authorization to shift Ch. 9 to Baton Rouge for use by its WAFB-TV (Ch. 28) there, pending outcome of hearings (1957 Vol. 13:44). WDSU-TV, New Orleans acquired 51% of WDAM-TV (Ch. 9) for \$51,000, with remaining 49% being equally held by 4 founding partners (1956 Vol. 12:31, 38).

WAPT, Jackson (Ch. 16)—For sale to Northstar Television Group, see WZZM-TV, Grand Rapids, MI. Clay Communications sold this station with WWAY(TV), Wilmington, NC; KJAC-TV, Port Arthur & KFDX-TV, Wichita Falls, TX to Price Communications for \$60 million (1987 Vol. 27:21). Sold by Lewis C. Hopper, et al., to Clay Communications Inc. for \$7,905,878 (1979). Sold by American Public Life Bcstg. Co. to Television America Sixteen Inc. for \$500,000 (1976).

WDBD, Jackson (Ch. 40)—C. Kenneth Still, trustee, sold to D & K Broadcast Properties (Louis Donatelli, et al.) for \$9,000,000 (1989).

WJTV, Jackson (Ch. 12)—Sold to St. Joseph News-Press & Gazette by Capitol Bcstg. for \$19,000,000 (1982-83 Vol. 22:50). Previously merged with WSLI-TV (Ch. 12) in deal whereby WJTV (Ch. 25) call letters were retained and Mississippi Publishers Corp. (Jackson Clarion Ledger and Daily News) paid \$176,000 for 40% of new stock in VHF; latter, in turn, paid newspaper \$175,000 for physical assets of its UHF plant after it was discontinued (1955 Vol. 11:16, 21).

WLBT-TV, Jackson (Ch. 3)—Sold with WLBM-TV (WGBC), Meridian, MS to Civic Communications Corp. for \$11,340,000 (1983-84).

WDAM-TV, Laurel (Ch. 7)—See Hattiesburg, MS.

WGBC, Meridian (Ch. 30)—Charles L. Young bought the remainder of interest in WLBM-TV from Civic Communications for \$85,000 plus assumption of debt (1991). For sale to Civic Communications, see WLBT-TV, Jackson, MS.

WTOK-TV, Meridian (Ch. 11)—A. Richard Benedek purchased station for \$12,500,000 including non-compete covenant (1988). Southwest Media Inc. (now United Bcstg. Corp.) bought station from H & C Communications for \$13,100,000 (1984 Vol. 24:26, 33). Southern Television Corp. (Robert F. Wright, et al.) sold station to H & C Communications Inc. (KPRC-TV, Houston) for \$11,250,000 (1981 Vol. 21:14).

WTZH, Meridian (Ch. 24)—Honore A. LeBrun III purchased controlling interest in Meridian Bcstg. from Mary Ellen Moore for \$150,000 including a 2-year non-compete covenant (1987). Central sold station to

Meridian Bcstg. Partnership for \$3,000,000 & covenant not to compete (1985). Off-air station sold as WH-TV by Delta Communications Corp., Debtor-in-Possession, to Central TV Inc. for assumption of liabilities not to exceed \$30,000 (1972).

WLOV-TV, West Point (Ch. 27)—Venture Systems Inc. (John Dyer, et al.) sold station as WWSB-TV to Love Communications Co. (James S. Love III) for \$1,675,000 & assumption of debt (1991). John D. Dyer, et al., sold station to Mississippi Bcstg. Group Inc. (Robert W. Hamilton & associates) for \$3,000,000 plus non-compete covenant but sale was not consummated (1988).

Missouri

KBSI, Cape Girardeau (Ch. 23)—Cape Girardeau Family TV Ltd., Debtor-in-Possession (Stephen Kent, et al.) sold station to Engles Communications for \$3,000,000 plus assumption of liabilities (1989).

KFVS-TV, Cape Girardeau (Ch. 12)—Sold by Hirsch Bcstg. Co. to American Family Corp. for \$22,235,984.51 (1979 Vol. 18:41).

KMIZ, Columbia (Ch. 17)—Sold as KCBJ-TV to Stauffer Communications by Richard E. & Robert H. Koening for \$5,000,000 (1984 Vol. 24:43).

KHQ-A-TV, Hannibal, MO-Quincy, IL (Ch. 7)—Sold by Lee Enterprises Inc. to A. Richard Benedek for \$13,000,000 (1986 Vol. 26:38).

KRCG, Jefferson City (Ch. 13)—Sold to Mel Wheeler by Price Communications for \$24,000,000 (1988). Price Communications bought KRCG & WEEK-TV, Peoria, IL from LDX Group for \$28,000,000 (1984 Vol. 24:36). Sold with KWOS(AM) & former satellite KMOS-TV, Sedalia, MO for \$6,750,000 to Mid-American TV Co., a wholly-owned subsidiary of Kansas City Southern Industries by Jefferson Television Co. (1965-66 Vol. 5:52).

KODE-TV, Joplin (Ch. 12)—Gimore Bcstg. sold station to Roger A. Neuhoff for \$8,250,000 (1990 Vol. 30:8). Sold with KODE(AM) to James S. Gimore Jr. by WSTV Inc. (United Printers & Publishers Inc.) for \$1,850,000 (1962 Vol. 2:22). United Printers & Publishers took over KODE-TV-AM from original owners of WSTV Inc. along with other stations in Friendly Group. For details, see sale of WTOV-TV, Steubenville, OH (1961-62 Vol. 17:30, 33; 2:14). WSTV Inc. purchased stations as KWSM-TV-AM from Mr. & Mrs. Austin Harrison and minority stockholders for \$591,000 (1956 Vol. 12:39, 44).

KSNF, Joplin (Ch. 16)—Sold to Tri-State Bcstg. Corp. (Price Communications Corp.) for \$10,800,000 including covenant not to compete (1986-87). For previous sale as KTVJ, see KSNW, Wichita, KS. Earlier, 98.1% control sold by Mid-America Bcstg. Inc. to Kansas State Network Inc. for \$1,111,732.40 (1975).

KCTV, Kansas City (Ch. 5)—Purchased as KCMO-TV with KCMO by Meredith Publishing Co. from Tom Evans and Lester E. Cox for \$2,000,000 plus long-term debt

not to exceed \$450,000 (1953 Vol. 9:40, 42, 46).

KCTY, Kansas City (Ch. 25)—Transferred by Empire Coil Co. (Herbert L. Mayer) to DuMont Network Dec. 31, 1953 for token consideration of \$1 (1954 Vol. 10:1). Operation discontinued by DuMont March 1, 1954 (1954 Vol. 10:7).

KMBC-TV, Kansas City (Ch. 9)—Sold to Hearst Corp. by Metromedia for \$79,000,000 following Metromedia's purchase of WCVB-TV, Boston (1981-82 Vol. 21:37; 22:14). Sold with KMBC & KMOS-TV, Sedalia to Metropolitan Bcstg. Corp. (Metromedia) for \$10,400,000 by Cook Paint & Varnish Co. Deal also included purchase of KFRM(AM), Concordia, KS for \$400,000 and its resale for \$201,000; KMOS-TV, Sedalia was resold to KRCG, Jefferson City, MO for \$200,000 (1960 Vol. 16:52; 17:6, 31). Later, Metromedia sold KMBC-AM-FM to Bonneville International Corp. for \$2,200,000 (1967 Vol. 7:6). Previously Cook Paint & Varnish, operator of WHB-TV (which shared Ch. 9 with KMBC-TV), acquired KMBC-TV-AM along with KFRM, Concordia, KS from Arthur B. Church interests; under merger, Cook subsidiary became KMBC Broadcasting Co., with KMBC call letters retained, WHB-TV dropped and WHB(AM) sold. Purchase price: \$1,750,000 cash plus assumption of about \$865,000 in obligations, plus 10-year contract with Mr. & Mrs. Arthur B. Church at \$25,000 a year (1954 Vol. 10:17, 20, 24).

KSHB-TV, Kansas City (Ch. 41)—Sold as KBMA-TV by Benno C. Schmidt and BMA Properties Inc. to Scripps Howard Bcstg. Co. for \$5,407,500 (1977 Vol. 16:50). Previously, control of Westport Television Inc. transferred from William D. Grant to Benno C. Schmidt (62.8%) for \$88,500 and assumption of \$350,000 in outstanding loans (1971).

KSMO-TV, Kansas City (Ch. 62)—First American National Bank acquired station as KZKC from Kansas City Ltd., Debtor-in-Possession for \$5,250,000 and sold it to Atry Communications L.P. for \$2,525,000 (1990).

WDAF-TV, Kansas City (Ch. 4)—Sold as a package with WDAF-AM-FM, WGR-TV (now WGRZ-TV) & WGR-AM-FM, Buffalo, NY and WNEP-TV, Scranton, PA to Taft Bcstg. by Transcontinent Television Corp. For more details, see report on sale of WGRZ-TV, Buffalo, NY. Previously sold with WDAF(AM) for \$9,750,000 cash to Transcontinent TV Corp. by National Theatres & TV Inc. (1960 Vol. 16:18, 29). National Theatres acquired TV & radio for \$7,600,000 from Kansas City Star which sold properties in compliance with govt. antitrust consent decree (1957-58 Vol. 13:47, 48; 14:17).

KTVO, Kirksville, MO-Ottumwa, IA (Ch. 3)—For Gillett Group sale to Federal Bcstg. Co., see WLUC-TV, Marquette, MI. For sale to Gillett Group, see WEAU-TV, Eau Claire, WI. Sold to Appleton (WI) Post-Crescent for \$1,255,000 by James J. Conroy and associates (1963 Vol. 4:2).

KPOB-TV, Poplar Bluff (Ch. 15)—See WSIL-TV, Harrisburg, IL.

KQTV, St. Joseph (Ch. 2)—Malcolm I. Glazer sold station, WRBL(TV), Columbus, GA & WTWO(TV), Terre Haute, IN to River-

dale Media (Simon P. Gourdine) & ML Media Partners for \$60 million including covenant not to compete (1990 Vol. 30:8). Sold by Amaturo Group Inc. to Fabri Development Corp. (Malcolm I. Glazer) for \$9,000,000 (1979 Vol. 19:24). Sold by Intermedia Inc. to Amaturo Group Inc. for \$3,600,000; sale included KGRV(FM), St. Louis, MO & KLYX(FM), Clear Lake City, TX (1973). Sold as KFEQ-TV by Panax Corp. to Intermedia Inc. (ISC Industries, Kansas City financial & investment firm) for \$3,150,000 (1968 Vol. 8:49). Sold with radios KFEQ and KLIK, Jefferson City, MO to Midstates Bcstg. Corp. by Jesse D. Fine family for \$1,750,000 (1963 Vol. 3:12). Purchased with KFEQ by Jesse D. Fine family from Kenyon Brown-Bing Crosby group for \$841,091 (1957 Vol. 13:34, 38). Sellers acquired properties from Bartin Pitts for \$550,000 and assumption of \$200,000 in liabilities (1955 Vol. 11:34, 47, 52).

KDNL-TV, St. Louis (Ch. 30)—Sold by Cox Enterprises to Atlantic Bcstg. Co. (Better Communications & management group of Communications Equity Assoc.) for \$21,500,000 plus non-compete covenant (1989 Vol. 29:9, 37). Sold to Cox Bcstg. Corp. by Evans Bcstg. Corp. for \$13,200,000 (1981 Vol. 21:10).

KMOV, St. Louis (Ch. 4)—For takeover of Viacom by National Amusements Inc., see WHEC-TV, Rochester, NY. Sold as KMOX-TV to Viacom Bcstg. by CBS for \$122,500,000 (1985-86 Vol. 25:39, 43, 49; 26:4-8). Sold as KWK-TV to CBS for \$2,500,000, plus additional \$1,500,000 for building owned by St. Louis Globe-Democrat (1957-58 Vol. 13:36, 39, 43, 44, 48; 14:1, 2). Sale included agreement that CBS turn over CP for Ch. 11 to 220 Television Inc., which in turn issued \$200,000 in debentures to both St. Louis Telecast and Broadcast House, other 2 losers in Ch. 11 hearing. These 3 agreed to terminate all litigation challenging CBS's right to Ch. 11. KWK-TV sellers were Robert T. Convey (28% as voting trustee), KSTP Inc., St. Paul (23%), Globe-Democrat, (23%), 800 North 12th Inc. (23% held by former owners of KQDX Inc.), Missouri Valley Television stockholders (3%). Two years earlier, Samuel I. Newhouse acquired St. Louis Globe-Democrat and its 23% interest in KWK-TV for \$6,250,000 (1955 Vol. 11:13).

KSDK, St. Louis (Ch. 5)—Pulitzer Publishing traded station to Multimedia Inc. for \$8,250,000, plus WXII, Winston-Salem, NC & WYFF-TV (formerly WFBC-TV), Greenville, SC (1981-82 Vol. 21:12; 22:1, 35).

KTVI, St. Louis (Ch. 2)—Sold by Newhouse Bcstg. Corp. to Times Mirror Co. for \$82,380,000. Sale included WAPT-TV (WVTM-TV), Birmingham, AL; WSYE-TV (WETM-TV), Elmira, NY; WSYR-TV (WSTM-TV), Syracuse, NY; WTPA (WHTM-TV), Harrisburg, PA (1978-79 Vol. 18:50; 19:19). Newhouse Broadcasting Corp. increased its holdings to 100% through purchase of 74% for \$7,576,777 from Harry Tenenbaum, Paul E. Peltason and associates (1964 Vol. 4:19, 24). Previously 22.7% was acquired by St. Louis Globe-Democrat (Newhouse) for \$172,000 plus loan of \$360,000 from Harry Tenenbaum & Paul E. Peltason, after KWK-TV, in which Globe-Democrat had 23% interest was sold to CBS (1957-58 Vol. 13:45, 14:12).

KMOS-TV, Sedalia (Ch. 6 ETV)—Sold by Mid-America TV Co. to Central Missouri State University for \$1,000 (1977-78). Previously sold to owners of KRCC, Jefferson City, MO for \$200,000 by Metropolitan Bcstg. Co. under package deal in which it acquired KMBC-TV-AM, Kansas City and KMOS-TV from Cook Paint & Varnish Co. for \$10,400,000 (1960 Vol. 16:52; 17:6, 31). Owners of KRCC purchased it as KDRO-TV from Milton J. Hinein and associates for \$50,000 and assumption of \$127,661 obligations (1958 Vol. 14:50). Note: For 1965 sale with KRCC, Jefferson City, see KRCC. Station is now a non-commercial operation.

KDEB-TV, Springfield (Ch. 27)—As KMTC sold to Charles Woods by Kenneth E. Meyer, et al., for \$12,100,000 (1985).

KSPR, Springfield (Ch. 33)—For sale to Davis-Goldfarb Co. and prior sale to Goltrin Communications, see KCPM, Chico, CA. Sold to Telepictures Corp. by Farrell P. Jones, et al., for \$3,470,000 (1984 Vol. 24:41).

KYTV, Springfield (Ch. 3)—Sold by Harte-Hanks to Schurz Communications Inc. for \$50,800,000 (1987 Vol. 26:46, 48). Sold by Springfield TV Inc. to Harte-Hanks Communications Inc. for \$20,582,500 (1978 Vol. 18:21). 50% interest previously sold by Springfield TV Inc. to Mark Twain Media Inc. for \$1,000,000 (1976).

Montana

KULR-TV, Billings (Ch. 8)—Harriscopie Bcstg. Corp. sold station for \$12,200,000 including KTWO-TV, Casper, WY to Wooster Republican Printing Co. (1986 Vol. 26:45). Sold for nearly \$446,000 to Harriscopie Bcstg. Corp. of California by Crain-Snyder Television Inc. (1966 Vol. 6:46). Previously 51% control sold by Crain-Snyder TV Inc. for \$33,000 under reorganization in which new owners became Rex Baker with 44%; Thor Myhre, 28%; Arthur Miller, 28% (1965). Sold as KGHL-TV-AM by P. N. Fortin (50%) and Warren J. & Kenneth L. Hancock (25% each) for \$745,000 to Crain-Snyder TV Inc. (in which Fortin held 12.5%, the two Hancocks, 6.25% each). In a contingent sale, Crain-Snyder sold KGHL(AM) to George C. & Wilda G. Hatch for \$204,285 (1962 Vol. 2:52).

KTVQ, Billings (Ch. 2)—Sold by Joseph S. Sample to S.J. Inc. (George D. Lilly) for \$18,900,000 (1983). Sale included KQLF-TV, Butte; KRTV, Great Falls & KPAX-TV, Missoula, MT. Montana Network, TV-AM licensee corporation, bought up stock of J. Carter Johnson and 11 other stockholders for \$403,650. Control of corporation acquired by Joseph S. Sample, who increased holdings from 10.8% to 93.28% by paying \$136,425 for stock held by C. L. Crist & V. V. Clark (1956 Vol. 12:45, 50). Sample's holdings later increased to 99.3%.

KCTZ, Bozeman (Ch. 7)—Big Horn Communications purchased station for \$275,000 & assumption of liabilities from Bee Bcstg. Assoc. (1988).

KTVM, Butte (Ch. 6)—See KECI-TV, Missoula, MT.

KXLF-TV, Butte (Ch. 4)—For latest sale, see KPAX-TV, Missoula, MT. For previous sale, see KTVQ, Billings, MT. Sold with KQLF(AM) & KXLJ-TV-AM, Helena, MT to Joseph S. Sample by Ed Craney, agent for Z Net, for over \$1,575,000. Sample later transferred Helena TV & radio to Helena TV Inc., cable system there, for \$400,000 (1960 Vol. 16:42; 17:4).

KXGN-TV, Glendive (Ch. 5)—Sold by Glendive Bcstg. (Lewis W. Moore Sr., et al.) to Stephen A. Marks for \$545,000 plus \$148,750 covenant not to compete and \$6,250 consulting agreement (1990 Vol. 30:17).

KFBB-TV, Great Falls (Ch. 5)—Sold to Wooster Republican Printing Co. by Advance Corp. for \$5,250,000 (1982 Vol. 22:8). Sold to Advance Corp. (Donald P. Nathanson, et al.) by Harriscopie Bcstg. Corp. (1977). Purchased by Harriscopie from David E. Bright, Ernest Scanlon and Daniel O'Shea for \$850,000 (1962 Vol. 2:11, 22). Previously sold with KFBB(AM) by Joseph P. Wilkins to Bright, Scanlon and O'Shea for approximately \$1,000,000 (1960 Vol. 16:3, 5).

KRTV, Great Falls (Ch. 3)—For sale to present owner, see KPAX-TV, Missoula, MT. For previous sale, see KTVQ, Billings, MT. Sold by Snyder & Assoc. to Garyowen-Cascade TV Inc. (Montana Network, KOOK-TV, Billings; Garyowen Butte TV, KXLF-TV, Butte) for \$1,070,000 (1968). Previously transferred from Francis N. & Robert R. Laird to Snyder & Associates, which assumed liabilities totaling \$59,680 with \$19,000 owed Snyder by Lairds cancelled (1958 Vol. 14:40).

KTVH, Helena (Ch. 12)—Sold to Big Sky Bcstg. L.P. (Radeck Bcstg. Inc., gen. partner) for \$2,500,000 including non-compete covenant (1988). Donald G. Bradley & Lyle A. Courtneage bought station as KTVG for \$1,500,000 (1985). Sold as KTCM to Lynn H. & Karen L. Koch by Tim Babcock for \$850,000 (1979). As KBLL-TV control (56 2/3%), purchased by Tim Babcock through stock purchase from Paul McAdam & A. W. Scribner for \$201,421 (1968); Bob Magness retained 43 1/3% interest. Sold with KBLL(AM) to Capital City by Helena TV Inc. (cable system operator in that city) for \$5,000 and assumption of \$255,000 liabilities (1963 Vol. 3:23). For details of previous sale, see KQLF-TV, Butte, MT.

KCFW-TV, Kallispell (Ch. 9)—See KECI-TV, Missoula, MT.

KYUS-TV, Miles City (Ch. 3)—Sold to KOUS-TV Inc. by Custer Bcstg. Corp. (David G. Rivenes & L. B. Foster) for \$200,000 (1984).

KECI-TV, Missoula (Ch. 13)—Sold as KGOV-TV with KTVM, Butte & KCFW-TV, Kallispell, MT by Dale G. Moore to Eagle Communications Inc. (Precht Communications Inc., 80%; Advance Corp., 20%) for \$8,000,000 (1978). Previously, 79.36% was sold to Moore by A. J. Mosby, who retained 20.63% (1964 Vol. 4:32, 38). Moore's holdings later increased.

KPAX-TV, Missoula (Ch. 8)—S.J. Inc. sold station to Evening Post Publishing Co. with KQLF-TV, Butte & KRTV, Great Falls, MT for \$21,000,000 & \$3 million non-

compete covenant (1986). For prior sales, see KTVQ, Billings, MT.

Nebraska

KCAN, Albion (Ch. 8)—Amaturo Group sold station as KBGT-TV for \$3,000,000 to Citadel Communications Co. Ltd. (1986). For previous sale, see KHGI-TV, Kearney, NE.

KGIN, Grand Island (Ch. 11)—See KOLN, Lincoln, NE.

KWNB-TV, Hayes Center (Ch. 6)—See KHGI-TV, Kearney, NE.

KHGI-TV, Kearney (Ch. 13)—Sale to Sterling Communications Inc. (Jeannine R. Custardo & Angela D'Agostino) from Gordon Bcstg. Inc. including KWNB-TV Hayes Center & KSNB-TV Superior, NE for \$12,000,000 was never consummated (1989). Gordon Bcstg. (Robert D. Gordon) bought station with KWNB-TV, Hayes Center & KSNB-TV Superior from Amaturo Group Inc. for \$10,000,000 (1985-86). Sold by NTV Enterprises to Amaturo Group Inc. for \$8,000,000 (1979 Vol. 19:24). Sale included KBGT-TV (KCAN), Albion; KWNB-TV, Hayes Center; KSNB-TV, Superior, all NE. Sold as KHOL-TV by Bi-States Co. (F. Wayne Brewster, et al.) to NTV Enterprises Inc. along with satellites KCNA-TV (KCAN), Albion; KWNB-TV, Hayes Center & KSNB-TV, Superior, all NE for \$1.9 million (1974).

KOLN, Lincoln (Ch. 10)—Gillett Communications assigned station's license to Busse Bcstg. for \$45,000,000 including KGIN(TV), Grand Island, NE & WWM(TV), Kalamazoo, MI (1987 Vol. 27:40, 44). For sale to Gillett Communications, see WWM(TV), Kalamazoo, MI. Purchased as Ch. 12 outlet with KOLN(AM) by Fetzer Broadcasting Co. from Edwin M. O'Shea-Barrett S. Martin interests for \$145,000 cash plus assumption of about \$500,000 in liabilities. (1953 Vol. 9:30, 34). Fetzer interests also purchased KFOR-TV, Lincoln (then Ch. 10) for \$300,000 from James Stuart, and FCC authorized KOLN-TV to take over KFOR-TV's Ch. 10 (1954 Vol. 10:13, 14). Ch. 12 turned over to U. of Nebraska by Fetzer interests. Now operated as non-commercial KUON-TV (1954 Vol. 10:31). In 1955 John Fetzer personally acquired all stock of KOLN-TV.

KSNK, McCook (Ch. 8)—See KSNK, Great Bend & KSNW, Wichita, KS.

KNOP-TV, North Platte (Ch. 2)—92.7% control, including KNOP(AM), sold to Fer-Rich Bcstg. Co. (ownership interlocking with cable systems) for \$106,150 by group headed by Fred E. Shrage & Mac Smock (1967).

KETV, Omaha (Ch. 7)—Sold to KETV Television Inc. (Pulitzer Publishing Co.) by Peter Kiewit Sons' Inc. for \$8,900,000 plus assumption of liabilities of \$553,000 (1976 Vol. 15:45). Sold with parent Herald Corp., publisher of Omaha World Herald to Peter Kiewit Sons' Inc. for \$41,400,000 (1962-63 Vol. 2:45; 3:23).

KMTV, Omaha (Ch. 3)—For sale to Lee Enterprises Inc., see KGLN(TV), Tucson, AZ. 25% held by Central Bcstg. Co. (WOC-TV-AM, Davenport, IA) purchased for \$550,000 in Feb. 1960 by KMTV licensee May Bcstg. Co., which increased its hold-

ings to 100%. This transaction did not require FCC approval and was not reported in Television Digest until year later (1961 Vol. 17:9).

WOWT, Omaha (Ch. 6)—Sold as WOW-TV by Meredith Corp. to Chronicle Bcstg. for \$9,158,500 (1975 Vol. 15:6, 8). Purchased with WOW(AM) by Meredith interests for \$2,525,000 from Francis P. Matthews and John J. Gillen estate, purchaser acquiring surplus account of \$720,000 (1951 Vol. 7:32, 39).

KSTF, Scottsbluff (Ch. 10)—See KGWN-TV, Cheyenne, WY.

KSNB-TV, Superior (Ch. 4)—See KHGI-TV, Kearney, NE.

Nevada

KVVU-TV, Henderson-Las Vegas (Ch. 5)—Johnny Carson, et al., sold station to Meredith Corp. for \$27,500,000 & assumption of \$8,500,000 debt (1985 Vol. 25:3). Sold by Independent Bcstg. Corp. to Carson Bcstg. Corp. for \$5,500,000 (1978-79 Vol. 18:25; 19:14, 16). Sold as KH-BV by Levin-Townsend Enterprises Inc. to Independent Bcstg. Corp. for \$250,000 plus assumption of liabilities not to exceed an additional \$707,735. Previously sold to Levin-Townsend for \$340,000 by Nevada Communications Inc. (1969 Vol. 9:18).

KLAS-TV, Las Vegas (Ch. 8)—Sold by Summa Corp. to Landmark Communications Inc. for \$9,587,500 (1978 Vol. 18:7). Sold by H. M. Greenspun to Hughes Tool Co. (later Summa Corp., 100% owned by Howard Hughes) for \$3,650,000 in cash plus assumption of obligations (1967-68 Vol. 7:44; 8:8). 67.525% control acquired by Herman Greenspun, publisher of Las Vegas Sun, who increased holdings from 22.77% by paying R. G. Jolley \$50,000 for 124.5 shares—Jolley also selling his remaining 500 shares back to company for \$270,000 (1956-57 Vol. 12:25; 13:9). Greenspun's holdings later increased to 76.12%.

KTNV, Las Vegas (Ch. 13)—Sold as KSHO-TV by Arthur Powell Williams, et al., to The Journal Co. for \$13,500,000 (1979 Vol. 19:8). Arthur Powell Williams & family bought 50% of stock, increasing holdings to 100%, for \$1,157,481.76 (1974). Control transferred by Ch. 13 of Las Vegas Inc. from Lewis B. Atkin, C. R. Pat Clark, Robb C. Johnson, William M. Laub, William R. Morse, Richard Kent Oram, William D. Stiles, John A. Ettinger (retaining 31.4%), Frank E. Feder (retaining 0.6%) & Leonard Phillips (retaining 8%) to Arthur Powell Williams (50%) for \$350,000. Earlier operated by interim corp. composed of applicants prior to grant to Talmac Inc. (later Ch. 13 of Las Vegas). 78% of licensee Television Co. of America Inc., owned by Nevada Bcstrs. Fund Inc. was purchased by Arthur Powell Williams for \$115,000. Then license transferred from TV Co. of America Inc. to Harry Wallerstein, bankruptcy trustee. 90% control sold previously to Nevada Broadcasters Fund Inc. (R. G. Jolley, A. H. Kelson & James C. Wallentine) for \$137,500 by Mervyn L. & Nathan Adelson, with Mervyn retaining 10% interest (1959 Vol. 15:42, 45). Adelsons acquired it from Albert Zugsmith group for \$70,000 (1957 Vol. 13:34, 42, 47). Zugsmith got TV & KEM(AM), Henderson from Moritz Zenoff

Sales & Transfers—Nevada

for \$300,000 including liabilities (1956 Vol. 12:24, 38, 48).

■ **KBLR, Paradise (Ch. 39)**—Sale by Rose Communications (Glenn A. Rose) to TGN Productions Inc. (John Locke, Donald Mustain & Clifford A. Jones) for \$1,900,000 was never consummated (1990 Vol. 30:35).

KRNV, Reno (Ch. 4)—Sold as KRCL by Circle L Inc. to Sunbelt Bcstg. (James E. Rogers, et al.) for \$24,450,000 (1989).

KTVN, Reno (Ch. 2)—Sold to Sarkes Tarzian Inc. by Lee D. Hirshland, et al., for \$12,500,000 including non-compete covenant (1979-80 Vol. 19:44).

New Hampshire

■ **WNHT, Concord (Ch. 21)**—The Flatley Co. sold off-air station to Stephen M. Mindich for \$1,500,000 (1990). Sold to Thomas Flatley by John Gikas & Frances D. Shaine for \$3,300,000 plus non-compete & loan agreement (1984 Vol. 24:33). Station left air in March 1989.

WNNE-TV, Hanover (Ch. 31)—See Hartford, VT.

WMUR-TV, Manchester (Ch. 9)—Sold to the Commercial Dispatch Publishing Co., Columbus, MS by United TV Co. of NH for \$5,000,000 (1981). Earlier sale with KECC-TV, El Centro, CA to Acton Corp. for \$3,000,000 plus \$500,000 promissory note, was dismissed by FCC (1978 Vol. 17:50). Purchased for \$500,000 by Richard Eaton from estate of Francis P. Murphy (1958-59 Vol. 14:51; 15:2, 6).

WGOT, Merrimack (Ch. 60)—Sold to Paugus Television Inc. (Estate of Roger L. Putnam, et al.) by Neal Cortell & S. Joseph Hoffman for \$1,350,000 (1989).

New Jersey

■ **WWAC-TV, Atlantic City (Ch. 53)**—Channel 53 Corp. sold off-air station to Cellular Phone Centers Inc. (David W. Allen & Harry P. Jenny) for \$20,000 (1990).

WNJU, Linden (Ch. 47)—See New York, NY-Newark, NJ.

Newark—See New York, NY.

Paterson—See New York, NY.

Secaucus—See New York, NY.

WHSP, Vineland (Ch. 65)—Asbury Park Press Inc. sold station as WSJT to Home Shopping Network for \$23,000,000 (1986 Vol. 26:52). Sold to Asbury Park Press by Trustee-in-Bankruptcy for \$3,000,000 (1985 Vol. 25:45).

WMGM-TV, Wildwood (Ch. 40)—Sold as WCMC-TV by Jersey Cape Bcstg. Corp. to South Jersey Bcstg. Corp. for \$324,000 (1978 Vol. 17:44). Sale approved in 1981. CP sold with WCMC-AM-FM to Jersey Cape Bcstg. Corp. for \$590,000 by Francis J. Matrangola, who retained 0.1% interest (1965 Vol. 5:12, 29).

New Mexico

KGSW-TV, Albuquerque (Ch. 14)—Galaxy-Southwest TV sold station to Mountain States Bcstg. (Providence Journal) for undisclosed amount (1984 Vol. 24:40).

KNAT, Albuquerque (Ch. 23)—Trinity Bcstg. sold to All American TV Inc. (Cruz S. Arguinonzi, et al.) for \$2,500,000 (1989). Sold for \$2,250,000 to Trinity Bcstg. Network by Carson Communications (1985). Sold as KLKK-TV to Carson Communications Corp. (John W. Carson, Neil Simon, et al.) by New Mexico Vision Inc. (Eddie L. Pena, et al.) for \$2,875,000 plus assumption of \$830,161 debt.

KOAT-TV, Albuquerque (Ch. 7)—Sold by Steinman Stations to Pulitzer Publishing Co. for \$5,000,000 (1968-69 Vol. 8:50, 9:19). Sold with KVOA-TV, Tucson, AZ (Ch. 4) for \$3,250,000 to Steinman Stations by Alvarado Television Inc. (1962 Vol. 2:34). Previously, Alvarado Television merged with KVOA-TV, Tucson, in deal in which Clinton D. McKinnon became 40% owner of both stations; for details see KVOA-TV (1959 Vol. 15:34, 40). Clinton D. McKinnon acquired 100% ownership of KOAT-TV for approximately \$800,000 (mainly in obligations) from A. M. Caldwell-Walter Stiles group (1957 Vol. 13:2, 6).

KOB-TV, Albuquerque (Ch. 4)—Sold with KOB(AM) to KSTP Inc. (Stanley E. Hubbard) for \$1,500,000 by Time Inc. and Wayne Coy, each 50% owner (1957 Vol. 13:2, 11). Sale was made to comply with FCC 5-limit rule in view of Time Inc.'s acquisition of Bitner group; see WRTV, Indianapolis (1956 Vol. 12:51-52). It was first TV to be acquired by Time Inc., having been purchased with KOB for \$900,000, including net quick assets of \$300,000, from T. H. Pepperday, publisher of Albuquerque Journal (1952 Vol. 8:9, 16, 17, 22).

KVIO-TV, Carlsbad (Ch. 6)—Sold as KAVE-TV with KVIA-TV (formerly KELP-TV), El Paso, TX, see listing for that station. Sold to John B. Walton Jr. for \$326,425 by John Deme (1966 Vol. 6:22, 37). Sold with KAVE(AM) to Deme by Edward P. Talbott and associates for \$168,000 (1963 Vol. 3:9, 25). Previously, 54.16% of KAVE-TV-AM was sold by Nancy H. Battison for \$43,500 to Ralph V. Davis, who became 26% owner, and Edward P. Talbott who increased holdings to 51% by purchasing additional unissued stock from corporation (1958 Vol. 14:2, 8). Mrs. Battison purchased control of KAVE and CP for KAVE-TV for \$150,000 from group headed by Val Lawrence, gen. mgr. of KRDD-TV, El Paso, but Talbott retained his 16% of stock (1955 Vol. 11:32, 45).

KVIH-TV, Clovis (Ch. 12)—Sold as KMCC to Marsh Media Inc. by McAlister TV for \$1,500,000 (1986 Vol. 26:31). Sold as KFDW-TV to McAlister Television Enterprises by Mel Wheeler Inc. for \$650,000 (1979). Sold to Mel Wheeler Inc. by Bass Bcstg. Co. for \$600,000 (1976). Control obtained by Perry R. Bass when all stock of Sid W. Richardson Foundation was sold to licensee for \$2,295,000. Deal included KFDA-TV, Amarillo (1965). Sold as KICA-TV by John H. Marshall and family for \$350,000 to Texas State Network Inc. (1963-64). Previously sold as KVER-TV with radio by Texas-New Mexico Bcstg.

Co. to Marshall Enterprises Inc. under \$295,000 lease arrangement, which included \$10,000 option to purchase (1961 Vol. 17:38). Transferred as KICA-TV-AM to Texas-New Mexico Bcstg. Co., in which KDUB-TV, Lubbock, TX held 50% stock interest and voting control, with former co-equal owners Mae Strauss & Frank Lesley retaining 25% each. Transaction involved \$100,000 in debentures and \$96,149 in notes (1959 Vol. 15:38, 43). Mae Strauss & Frank Lesley acquired full control by purchasing 1/3 interest for \$36,666 from Garfield C. Packard (1957 Vol. 13:18, 22).

KOBF, Farmington (Ch. 12)—Sold as KIVA-TV to Hubbard Bcstg. for \$2,350,000 plus \$1,480,000 consulting agreement (1983). Sold to Center Group Bcstg. Inc. for \$150,028 (1980-81). Sold by Gerald R. Proctor, et al., to John R. and Connie T. Catisis, et al., for \$769,000 (1976-77).

KZIA, Las Cruces (Ch. 48)—Sold as KASK-TV by Lynn Dubois, Receiver, to Southwestern Bcstg. Co. Inc. for \$800,000 (1989). Logan D. Matthews & associates sold off-air station for \$825,000 to Roy E. Henderson (1987).

KBIM-TV, Roswell (Ch. 10)—Sold by Holsum Inc. to New Mexico Bcstg. Co. Inc. (Margaret Ann Hebenstreit & Lee Enterprises) for \$5,000,000 (1989).

KOBR, Roswell (Ch. 8)—Sold as KSWSTV to Caprock Telecasting Inc. with KCBD-TV, Lubbock, TX and spun off to Hubbard Bcstg. for \$2,000,000 (1983). Sold to State-Record Co. by Bryant Radio & TV Inc. For details see KCBD-TV Lubbock, TX. Previously sold by John Barnett Estate to Bryant Radio & TV Inc. (KCBD-TV-AM Lubbock, TX) for \$493,375 (1968 Vol. 8:21).

KKTO, Santa Fe (Ch. 2)—Sold as KNMZ-TV by New Mexico Media Ltd. to Sunbelt Bcstg. Co. for \$3,000,000 (1988).

New York

WCDA, Albany (Ch. 41)—83.8% control purchased by Lowell Thomas-Frank Smith group, along with WROW(AM), for \$298,800 cash plus assumption of \$380,000 obligations, with Louis H. Gross retaining 7.88% and Congressman Dean Taylor, 8.66%. Call letters formerly WROW-TV (1954-55 Vol. 10:42, 45, 49, 51; 11:1, 3, 5, 6, 9, 18, 20, 45). Dec. 1, 1957 station changed call letters to WTEN and began operating on Ch. 10, having consolidated holdings in WTEN and WTVD, Durham, NC under new Capital Cities Broadcasting Corp. (1957 Vol. 13:49, 51).

WTEN, Albany (Ch. 10)—Sold with WCDC(TV), Adams, MA by Knight-Ridder to Young Bcstg. Inc. for \$32,000,000 (1988-89 Vol. 28:41; 29:13). Sold with WCDC, Adams, MA; WJRT-TV, Flint, MI & WPRI-TV, Providence, RI by Poole Bcstg. Co. to Knight-Ridder Newspapers for \$49,631,950 (1977 Vol. 17:26). Sold with WCDC, Adams, MA by Capital Cities Bcstg. to Poole Bcstg. for \$19,000,000 (1970). For earlier sales see WCDA, above.

WXXA-TV, Albany (Ch. 23)—James D. Boaz (Albany 23 Inc.) sold station to

Heritage Bcstg. Co. (Mario F. Iacobelli) for \$9,900,000 including covenant not to compete (1986 Vol. 26:30).

WMHX, Albany-Schenectady (Ch. 45 ETV)—Station was sold by Union Street Video Inc. as WUSV, a commercial station, to Mohawk Council on Educational Television for \$1.8 million (1987). Proposed sale to Sudbrink Bcstg. by Union Street Video for \$1,200,000 was dismissed by FCC (1987). Sale by Union Street Video to U. Bertram Ellis was granted by FCC but never consummated. Operated as a non-commercial station by WMHT, Schenectady, NY. Station left air in 1991.

WNYT, Albany-Schenectady (Ch. 13)—For Viacom sale to National Amusements Inc., see WH-EC-TV, Rochester, NY. Merger of Sondersling Bcstg. with Viacom Bcstg. Inc. for stock & cash approved when call letters were WAST (1978-79 Vol. 18:12, 25, 41; 19:46). Previously sold by Glen Alden Corp. to Sondersling Bcstg. Corp. for \$8 million (1968 Vol. 8:20, 46).

WRGB, Albany-Schenectady-Troy (Ch. 6)—Sold to Freedom Newspapers Inc. by Universal Communications Corp. for \$56,000,000 (1985-86 Vol. 25:31, 44). Sold to Universal Communications Corp. (John D. Backe, et al.) by General Electric Bcstg. for \$35,000,000 (1982-83 Vol. 22:48; 23:18).

□ **WOCD, Amsterdam (Ch. 55)**—Joseph Loughlin & Wade Griffiths are buying off-air station for \$1,800,000 plus assumption of debt from Amsterdam Bcstg. (1991). Amsterdam Bcstg. proposed sale of station to Capital District Bcst. Partners (Charles A. Cohen, principal) for \$1,500,000 including covenant not to compete (1989). Sale was approved by FCC but not consummated.

WMGC-TV, Binghamton (Ch. 34)—Pinnacle Communications sold station for \$5 million to Citadel Communications (1986). Sold as WBJA-TV to Pinnacle Communications Inc. for \$800,000 (1978). 63.5% sold by Alfred E. Anscombe & James E. Greeley to NY group consisting of Gerald Arthur, Oliver Lazare & J. J. L. Hessen for \$35,000 and assumption of \$656,000 in obligations. Sale included CP for WEPA-TV (Ch. 66), Erie, PA (1966 Vol. 6:34).

WICZ-TV, Binghamton (Ch. 40)—Sold to Stainless Inc. (Henry J. Guzewicz) for \$780,000 (1970 Vol. 10:31) by Binghamton Press (Garnett). Previously CP included with sale of WINR(AM) for \$165,000 to Garnett by group headed by Mayor Donald W. Cramer. Sold to Peter Bordes and Joseph L. Rosenmiller in summer of 1956 (1956-57 Vol. 12:36, 46; 13:2).

WBNG-TV, Binghamton (Ch. 12)—Sold as WBNF-TV by Triangle Publications Inc. to Gateway Communications Inc. for \$16,000,000 (1972 Vol. 11:50, 12:39). Sale included WFBG-TV-AM-FM Altoona & WLYH-TV Lancaster-Lebanon, PA. Previously sold with WBNF for \$3,000,000 to Triangle Publications Inc. (Walter Annenberg) by John C. Clark interests (1955 Vol. 11:11, 19).

WBUF, Buffalo (Ch. 17)—Sold to NBC for \$312,000 by Sherwin Grossman-Gary Cohen group (1955 Vol. 11:9, 11,

15, 39, 41, 45, 48, 49, 53). Note: NBC took station off air Sept. 30, 1958 and dropped CP Oct. 10, 1958 (1958-59 Vol. 14:34, 36, 38, 46; 15:8, 9, 13).

WGRZ-TV, Buffalo (Ch. 2)—Tak Communications bought station from George D. Lilly, et al., for \$85,000,000 including non-compete covenant (1988 Vol. 28:19). General Cinema Corp. sold station to venture group, WGRZ Acquisition Corp. for approx. \$56,000,000 (1986 Vol. 26:13, 40). Traded to General Cinema Corp. by Taft Bcstg. as WGR-TV for WCIX(TV), Miami (1983). Sold with WGR-AM-FM in package including WDAF-TV-AM-FM, Kansas City, MO and WNEP-TV, Scranton, PA for \$28,500,000 to Taft Bcstg. by Transcontinent Television Corp. (1963-64 Vol. 3:15, 16, 31; 4:8, 15). Contingent on sale of Transcontinent properties to Taft was sale of KFMB-TV-AM-FM, San Diego to Midwest TV Inc. for \$10,000,000 and sale of KERO-TV, Bakersfield, CA to Time Inc. for \$1,500,000.

WIVB-TV, Buffalo (Ch. 4)—King World Productions Inc. (Roger King, chmn.) purchased station from Howard Publications Inc. for \$76,965,000 including consulting agreement & non-compete covenant (1988 Vol. 28:26). Sold as WBEN-TV to Buffalo Bcstg. Co. Inc. (Howard Publications Inc., multiple newspaper owner) by WBEN Inc. (Buffalo Evening News) for \$25,500,000 (1977 Vol. 17:22).

WKBW-TV, Buffalo (Ch. 7)—Sold to Queen City Bcstg. of New York Inc. for \$65,000,000 in conjunction with Capital Cities purchase of ABC Cos. (1985 Vol. 25:20, 30, 32). Sold with WKBW(AM) to Capital Cities Bcstg. Corp. for \$14,000,000 by Clinton H. Churchill and associates (1961 Vol. 17:22, 32).

WNYB-TV, Buffalo (Ch. 49)—Niagara Frontier Bcstg. Partnership sold to Tri-State Christian TV Inc. (Garth W. Coonce, et al.) for \$2,500,000 (1989 Vol. 29:36).

WUTV, Buffalo (Ch. 29)—Sold by Citadel Communications to Act III (Norman Lear) for approximately \$46,000,000 including covenant not to compete (1989-90 Vol. 29:36; 30:26). Sold to Citadel Communications Corp. (Philip J. Lombardo) by Whitehaven Entertainment Corp. for \$15,200,000 (1984 Vol. 24:29). Sold by Ultravision Bcstg. Co. Inc. to Whitehaven Entertainment Corp. for \$3,500,000 (1977 Vol. 17:31).

WWNY-TV, Carthage-Watertown (Ch. 7)—Sold by Johnson Newspaper Corp. to United Communications Corp. of Kenosha, WI for \$8,100,000 (1980-81).

■ **WETM-TV, Elmira (Ch. 18)**—Harron Communications' purchase of 1/3 interest from Smith Bcstg. for \$300,000 plus assumption of debt not to exceed \$6,000,000 has been granted by the FCC, but not yet consummated (1991). For sale to Smith Bcstg., see WSTM-TV, Syracuse, NY. For sale to Times Mirror by Newhouse Bcstg., see KTVI, St. Louis, MO.

□ **WTJA, Jamestown (Ch. 26)**—Jamestown TV Assoc. is selling to Act III for \$525,000 (1991). Sale from Jamestown TV Assoc. to Citadel Communications Co. Ltd. for \$800,000 was dismissed (1990).

WABC-TV, New York (Ch. 7)—Sold to Capital Cities Communications with other

American Bcstg. Cos. properties for approx. \$3,400,000,000 (1985-86 Vol. 25:12, 13, 20, 26, 27, 32, 46; 26:1). Transferred as WJZ-TV in merger of American Broadcasting Co. with United Paramount Theatres Corp. (American Bcstg. Companies), along with WENR-TV, Chicago (now WLS-TV); WXYZ-TV, Detroit; KGO-TV, San Francisco; KECA-TV, Los Angeles (now KABC-TV); and AM counterparts. Approved by FCC Feb. 9, 1953 (1953 Vol. 9:7).

WNBC-TV, New York (Ch. 4)—RCA Corp., parent of National Bcstg. Co., was sold to General Electric Co. for \$6.28 billion. Television stations involved were KNBC-TV, Los Angeles, CA; WMAQ-TV, Chicago, IL; WRC-TV, Washington, DC; WKYC-TV, Cleveland, OH as well as WNBC-TV, networks & radio stations (1985-86 Vol. 25:50, 51; 26:2, 7).

WNYW, New York (Ch. 5)—Metromedia sold station as WNEW-TV with KTTV, Los Angeles, CA; WTTG, Washington, DC; WFLD, Chicago, IL; KRLD-TV (KDAF), Dallas, TX (KRLD-TV) & KRIV, Houston, TX to News America TV Inc. (Rupert Murdoch) for approx. \$2 billion & \$200,000 non-compete agreement (1985-86 Vol. 25:18, 19, 25, 34, 36, 39, 43-46). 21.75% of Metropolitan Bcstg. Corp. (Metromedia), which also owned WNEW(AM), WTTG(TV), Washington, DC and WHK(AM), Cleveland, sold to John W. Kluge and associates for \$4,000,000 by Paramount Pictures Corp. (1958-59 Vol. 14:49; 15:2).

■ **WWOR-TV, New York, NY-Secaucus, NJ (Ch. 9)**—Station spun-off to Pinelands Inc. (former MCA shareholders) when MCA was acquired by Matsushita (1990-91 Vol. 30:40, 53; 31:1). Sold to MCA Inc. by RKO General Inc. as WOR-TV for \$387 million (1986-87 Vol. 26:8, 29, 48; 27:13). Merged with Thomas S. Lee Enterprises Inc. (General Tire & Rubber Co.), along with WOR(AM), in November 1951; sale by R. H. Macy Co. involved payment of \$4,500,000 cash or other assets, plus 25-year lease on New York studio & transmitter properties at \$315,000 a year, plus 10% stock interest in Thomas S. Lee Enterprises Inc., later RKO General Inc. (1951 Vol. 7:46). In 1955 R. H. Macy Co. sold its interest in WOR-TV and other stations operated by General TeleRadio for \$2,250,000 (1955 Vol. 11:48, 51).

WNET, Newark, NJ-New York, NY (Ch. 13 ETV)—Sold as WNTA-TV to Educational TV for the Metropolitan Area for \$6,200,000 by National Television Associates (1961-62 Vol. 17:27; 1:7, 15). National Television Associates acquired TV (operating as WATV) and WAAT-AM-FM for \$3,500,000, plus \$950,000 in obligations from the Irving Rosenhaus interests (1957-58 Vol. 13:40, 44, 49, 51; 14:10, 14). In 1959 National Telefilm Assoc. was absorbed by National Theaters Inc. following FCC and stockholder approval of merger. In Aug. 1959 corporate name was changed to National Theaters & Television Inc.

WHSE, New York, NY-Newark, NJ (Ch. 68)—Wometco Enterprises Inc. sold station as WWHT with WHSI (then WSNL-TV), Smithtown, NY to Silver King Bcstg. (Home Shopping Network) for \$25,000,000 (1986 Vol. 26:32, 45). For previous sale, see WTVJ, Miami, Fla. 80% interest in former WBTB-TV sold to

Wometco Enterprises by Blonder-Tongue Bcstg. Corp. for \$1,600,000 (1976 Vol. 16:11). CP sold in 1972 by Atlantic Video Corp. to Blonder-Tongue Bcstg. Corp. for expenses incurred not to exceed \$500,000.

WNJU, New York, NY-Newark, NJ (Ch. 47)—A. Jerrold Parenchio, Norman Lear & Alan D. (Bud) Yorkin sold station to Reliance Capital Group for \$60,000,000 (1986 Vol. 26:44). Screen Gems Bcstg. Corp. sold 80% of station to Oak Bcstg. Systems of New York Inc. (Andrew J. Parenchio & Tandem Productions Inc.) for \$5,000,000 (1980 Vol. 20:2); remaining 20% for \$1,000,000 (1982). Screen Gems bought it from New Jersey TV Bcstg. Corp. for \$8,100,000 (1970).

WXTV, New York, NY-Paterson, NJ (Ch. 41)—For sale to Hallmark Cards Inc., see KWEX-TV, San Antonio, TX. Transferred from Trans-Tel Corp. to Spanish International Communications Corp. in merger agreement (1972).

WPTZ, Plattsburgh (Ch. 5)—For buyout of Rollins Communications by Heritage Communications Inc. see KAUT, Oklahoma City, OK. Sold to Rollins Bcstg. Co. by group headed by Carl F. Stohn for \$48,750 cash, plus redemption of preferred stock and assumption of all liabilities; total outlay about \$500,000. Former call letters WFI (1956 Vol. 12:7, 13).

WTBY, Poughkeepsie (Ch. 54)—Purchased as WFTI-TV from Family Television Inc. by Trinity Bcstg. Network for price not to exceed \$2,714,402 (1982).

WLLG, Riverhead (Ch. 55)—Sale to Ronald C. Haus & Eugene Vigilione for \$2,250,000 by WLLG-TV Inc. (Michael C. Pascucci, pres.) was approved but not consummated (1988).

WHEC-TV, Rochester (Ch. 10)—Viacom Inc. was sold to National Amusements Inc. (Sumner M. Redstone, et al.) for approx \$3.4 billion including WHEC-TV, Rochester; WWIT(TV), New Britain, CT; KSLA-TV, Shreveport, LA; KMOV(TV), St. Louis, MO; WNYT(TV), Albany, NY; WMZQ-AM-FM, Washington, DC; WLTW(FM), New York, NY; WRVR-AM-FM, Memphis, TN & KKK-AM-FM, Houston, TX; cable networks Showtime, The Movie Channel, MTV Networks, Viewer's Choice (pay-per-view); cable systems; programming production, distribution & syndication companies (1987 Vol. 27:6, 10, 11, 15, 18, 19, 20, 23). Viacom proposed sale to MSV Holdings for \$413,900,000 including all TV stations was dismissed (1987 Vol. 27:7, 9). Previously, WHEC-TV traded to Viacom Bcstg. by BEN for KDIA(AM), Oakland, CA & WDAI(AM), Memphis, TN (1983). Sold by Gannett Co. to BEN for \$27,000,000 (1978-79 Vol. 18:20; 19:24).

■ **WOKR, Rochester (Ch. 13)**—George Gillett & Edward Karrells sold station to VS&A Hughes Inc. (Paul M. Hughes, pres.) for \$11 million, assumption of debt and non-compete covenant. George Gillett, et al., proposed sale to Falmouth Bcstg. Corp. (David Johnson) for \$52,500,000 but sale was not consummated (1990). For sale to Gillett Group, see WEAU-TV, Eau Claire, WI. Sold by Flower City TV Corp. to Post Corp. for \$15,824,829 (1977 Vol. 17:16).

WROC-TV, Rochester (Ch. 8)—For sale to Ziff Corp. & subsequent sale to Television Stations Partners, see WTVO-TV, Steubenville, OH. Sold with WROC-AM-FM to Rust Craft Bcstg. for \$7,000,000 by Veterans Bcstg. Co. (1964-65 Vol. 4:46; 5:7). Previously sold by Transcontinent Television Corp. for \$6,500,000 to Veterans Bcstg. Co. (WVET-TV), which got \$3,817,500 for its half of Ch. 10 from WHEC-TV, with which it had been sharing the channel (1961 Vol. 17:5, 7, 32; 1:10). Transcontinent acquired station as WHAM-TV-AM & WHFM from Stromberg-Carlson div. of General Dynamics Corp. for approximately \$5,000,000, then sold the radios (1946 Vol. 12:14, 24, 26, 34).

WUHF, Rochester (Ch. 31)—Sold by Malrite Communications Group Inc. to Norman Lear of Act III Bcstg. Inc. for approx. \$9.5 million (1989 Vol. 29:9).

WXXI-TV, Rochester (Ch. 21 ETV)—CP as WROH sold to Rochester ETV Assn. Inc. for \$850,528 by U. of State of New York (1965).

WHSI, Smithtown (Ch. 67)—Sold as WSNL-TV to Home Shopping Network, see WHSE, New York, NY-Newark, NJ. For previous sale, see WTVJ, Miami, FL. Wometco Enterprises bought 75% of station from Robert A. Rosen, et al., for \$3,600,000 (1980 Vol. 20:2, 3).

WIXT, Syracuse (Ch. 9)—Transcontinent Communications Corp. (Coca Cola Bottling Co. of NY, et al.) sold station to Barry A. Ackerley, et al. for \$13,800,000 (1982 Vol. 22:7). Sold as WNY5-TV by The Outlet Co. to Coca-Cola Bottling Co., Larry H. Israel, et al., for \$11,000,000 (1977 Vol. 17:24, 36).

WSTM-TV, Syracuse (Ch. 3)—Sold with WETM-TV, Elmira, NY & WHTM-TV, Harrisburg, PA to Smith Bcstg. Group for approx. \$79,000,000 (1985-86 Vol. 25:39; 26:17). Sold as WSYR-TV by Newhouse Bcstg. Corp. to Times Mirror Co. for \$82,380,000 (1978-79 Vol. 18:50; 19:19). Sale included WWTM-TV, Birmingham, AL; KTVI, St. Louis, MO; WETM-TV, Elmira, NY; WHTM-TV, Harrisburg, PA.

WSYT, Syracuse (Ch. 68)—Thomas J. Flatley sold station to Encore Communications (Charles McFadden) for \$7,000,000 including a non-compete covenant & assumption of liabilities (1990).

■ **WKTV, Utica (Ch. 2)**—Smith Bcstg. is buying 2/3 interest from Harron Communications for \$10,000,000. Sale has been granted by FCC, but not yet consummated (1991). Sold (as Ch. 13) with WKAL(AM), Rome, NY to Paul F. Harron, Gordon Gray and associates for \$4,000,000 including transfer of \$1,072,451 surplus by owners of Kallett Theatres (1958-59 Vol. 14:45, 46, 49; 15:1).

WFXV, Utica (Ch. 33)—John F. Bunkfeldt bought 25% interest in WTLV from Craig L. Fox & Kevin O'Kane for \$85,000 (1986).

Sales & Transfers—New York

WWTI, Watertown (Ch. 50)—Moreland Broadcast Assoc. sold as WFYF to Watertown Television Corp. for assumption of over \$4,269,000 debt (1990).

North Carolina

WASV-TV, Asheville (Ch. 62)—Sold to Robert J. Murley, et al. for \$115,000 & stock (1988).

WHNS, Asheville (Ch. 21)—Sold by Pappas Telecasting to Cannell Communications L.P. for \$21,000,000 (1989-90 Vol. 29:47; 30:13, 35). Sold as WANC-TV by The Thoms Bcstg. Cos. Inc. to Harry J. Pappas for \$206,000 (1979 Vol. 19:25).

WLOS, Asheville (Ch. 13)—Sold by Wometco Bcstg. Co. (KKR) to Anchor Media Inc. for \$50,000,000 (1987 Vol. 27:11). For previous sale to KKR, see WTVJ, Miami, FL. Control of TV and WLDS(AM) acquired by WTVJ Inc. (Wometco Enterprises) when it bought stock of Charles B. Britt group (35.26%) for \$277,940, increasing WTVJ holdings to 72.1%. WTVJ also held option acquired from Asheville Citizen and Times for 4276 shares of unissued stock (1958 Vol. 14:10, 29). WTVJ acquired original 36.9% from individual stockholders. Approximately \$1,000,000 was involved in all stock transactions, including obligations assumed (1957 Vol. 13:47).

WJZY, Belmont (Ch. 46)—Capitol Bcstg. Co. Inc. (James F. Goodmon, principal) bought station from Metro-Crescent Communications for \$730,360 plus \$620,000 non-compete covenant (1987).

WAAP, Burlington (Ch. 16)—Sold as WRDG to Jack Rehburg by KFG for \$2,800,000 (1985).

WCCB, Charlotte (Ch. 18)—Sold as off-air WUTV to Mecklenburg Television Bcstrs. Inc. (Cy N. Bahakel) for \$175,000 by Century Advertising (1964 Vol. 4:26, 35). Previously, transfer of control of Century Advertising for \$34,000 was approved by FCC and off-air WQMC resumed Sept. 5, 1961 as WUTV (1961 Vol. 17:10), only to go dark May 16, 1963. While in off-air CP status, Century Advertising (of which Deadwyler was part owner) acquired WQMC from Hugh A. Deadwyler in deal in which station was to get \$125,000 loan (1957 Vol. 13:7). Hugh Deadwyler acquired station as WAYS-TV from G. W. Dowdy and associates for token \$4 in Dec. 1954, then took it off air March 15, 1955 (1955 Vol. 11:12).

WCNC-TV, Charlotte (Ch. 36)—Odyssey Channels Inc. & Channel 36 Inc. sold station as WPCQ-TV to Providence Journal Bcstg. Corp. for \$30,000,000 (1988). Buyout of controlling interest for \$50,000,000 by Michael Finkelstein was proposed but was not consummated (1987). Westinghouse Bcstg. & Cable sold station to Odyssey Partners for \$24,250,000 (1984 Vol. 24:15). Sold as WRET-TV to Westinghouse Bcstg. Co. Inc. by Turner Bcstg. Corp. for \$20,000,000 (1979-80 Vol. 19:21; 20:18). Sold as WCTU-TV to Turner Bcstg. by Emile F. Kratt, Receiver, for \$1,225,000 (1970).

WSOC-TV, Charlotte (Ch. 9)—Sold with WSOC(AM) for \$5,800,000 by E. E. Jones

and associates to group headed by James M. Cox Jr. (1959 Vol. 15:5, 15).

■ **WPTF-TV, Durham (Ch. 28)**—Durham Life sold station with WPTF(AM), WQRD(FM) Raleigh-Durham; WFMX-AM-FM Laurinburg to FSF Acquisition Corp. (B. W. Landstreet III, et al.) for \$3 million & approx. 850,000 shares of stock (1991 Vol. 31:15). Sold as WRDU-TV by Triangle Telecasters Inc. to Durham Life Bcstg. for \$1,125,000 plus \$1,150,000 in debentures and future sum not to exceed \$800,000 contingent on station's performance in following 7 years (1976 Vol. 17:5).

■ **WTVB, Durham (Ch. 11)**—Purchased by Durham TV Co. Inc. (controlled by Lowell Thomas interests, Capital Cities Communications Corp.) for \$1,621,800 from founding group headed by Harmon L. Duncan and J. Floyd Fletcher, with Duncan and Fletcher also holding stock in Durham TV Co. Inc. (1957 Vol. 13:14, 21).

■ **WKFT, Fayetteville (Ch. 40)**—Ocie F. Murray, interim trustee for S.J.L. of North Carolina, sold station to Delta Bcstg. (E. M. Boyd, et al.) for \$1,400,000 (1991). Sold to Central Carolina TV Inc. by Norman J. Suttler, et al. for \$5,175,000 (1985 Vol. 25:15).

■ **WFMY-TV, Greensboro (Ch. 2)**—Harte-Hanks sold this station & WTLV(TV), Jacksonville, FL to Gannett Co. for \$155 million (1987-88 Vol. 27:42, 49). Sold to Harte-Hanks Newspapers Inc. by Landmark Communications Inc. for \$19,000,000 (1976 Vol. 16:27). Sold with Greensboro News & Record to owner of WTAR-TV, Norfolk, VA for \$17,000,000 (1964 Vol. 4:36, 49, 51).

■ **WGGT, Greensboro (Ch. 48)**—Atlantic TV Ltd. Partnership proposed buying station from Guilford Telecasters for \$11 million (1985 Vol. 25:13), but sale was never consummated.

□ **WLXI-TV Greensboro (Ch. 61)**—Trinity Bcstg. Network is selling to Radiant Light Ministries Inc. for \$1,900,000 (1991). Sold to Trinity Bcstg. Network Inc. by Billy R. Satterfield for \$3,000,000 cash & \$1,300,000 loan (1985-86).

■ **WNCT, Greenville (Ch. 9)**—Control of over 50% sold to Roy H. Park Bcstg. Inc. for \$2,557,458 by Carolina Bcstg. System Inc. Also involved was 30% interest in WECT, Wilmington, NC (Ch. 6) held by Carolina Bcstg. (1962 Vol. 2:7). Park Bcstg. holdings later increased to 100%.

□ **WHKY-TV, Hickory (Ch. 14)**—Long Family increased holdings to 100% for approx. \$1,145,000 including WHKY(AM) Hickory (1987).

■ **WGHP-TV, High Point-Greensboro & Winston-Salem (Ch. 8)**—Dudley Taft headed partnership which bought station from Great American Bcstg. for \$45,000,000 (1987 Vol. 27:16, 23, 30). See WBRC-TV, Birmingham, AL for more details. For previous sale to Taft Television & Radio Co. Inc., see KTSP-TV, Phoenix, AZ. Sold by Southern Bcstg. Co. to Gulf United Corp. for \$22,200,000 (1977).

■ **WCTI, New Bern (Ch. 12)**—Diversified Communications bought station from Heritage Bcstg. Co. for \$22,000,000 & \$500,000 non-compete agreement

(1986). Sold to Heritage (Mario Iacobelli, et al.) by Malrite Communications for \$9,000,000 and assumption of debt (1983). Sold to Malrite of North Carolina Inc. by Continental TV Inc. for \$19,000,000 (1976). Sold (1969) as WNBE-TV for \$960,000 to Continental TV Inc. by Piedmont TV Corp. (Nathan Frank & Thomsland Inc., 50% each).

■ **WLFL-TV, Raleigh (Ch. 22)**—For Paramount purchase of control of TVX Bcst. Group, see WDCA-TV, Washington, DC. TVX Group bought station from Family TV Corp. for \$14,500,000 (1985-86 Vol. 25:50). Sold by N. Grant Cotton, et al. to S & F Communications Corp. for \$15,000,000 but sale was not consummated (1984 Vol. 24:39).

□ **WRMY, Rocky Mount (Ch. 47)**—Robert Pelletier is buying 50% interest in station from Bruce Whitehead for \$100,000 (1991).

■ **WITN-TV, Washington (Ch. 7)**—Sold to American Family Corp. by W. R. Roberson Jr., et al., for \$23,572,377 (1985 Vol. 25:8). Control of CP acquired by W. R. Roberson family from W. H. Anderson and R. M. Fountain, each of whom got \$65,920 for his 25.38% (1955 Vol. 11:33, 40).

■ **WECT, Wilmington (Ch. 6)**—Atlantic Telecasters sold station to News-Press & Gazette Co. for \$30,000,000 (1986). 60% sold by Mr. & Mrs. Richard A. Dunlea for \$153,850 to WNCT, Greenville, NC and J. W. Jackson, with other 40% being retained by Dan D. Cameron (1957 Vol. 13:44, 50). Later WNCT (Park Bcstg.) sold its interest. Former call letters WMFD-TV.

■ **WJKA, Wilmington (Ch. 26)**—Proposed sale to Roy H. Park from Wilmington Telecasters for \$7,250,000 was dismissed (1991).

■ **WWAY, Wilmington (Ch. 3)**—Price Communications sold station to Adams Communications for \$26,000,000 (1988 Vol. 28:20, 26). For purchase by Price Communications from Clay Communications, see WAPT(TV), Jackson, MS. Sold by Cape Fear Telecasting Inc. to Clay Bcstg. Corp. (Charleston, WV Daily Mail) for \$1,335,573 (1968).

■ **WNRW, Winston-Salem (Ch. 45)**—TVX Group sold station to Norman Lear for \$10,000,000 (1986). Sold as WJTM-TV to Television Corp. of NC (TVX Group) by Piece Good Shops Inc. for \$1,569,350 (1980).

■ **WXII, Winston-Salem (Ch. 12)**—Traded to Pulitzer Publishing Co., along with WYFF-TV, Greenville, SC & \$8,250,000 for KSDK, St. Louis (1981-82 Vol. 21:12; 22:1). Sold as WSJS by Triangle Bcstg. Corp. to Multimedia Inc. for \$7,312,500 (1972 Vol. 11:44; 12:37).

North Dakota

■ **KXMB-TV, Bismarck (Ch. 12)**—Sold to KQMC-TV (Chester Reiten, Lloyd R. Amoo & W. L. Hurley) by John W. Boler & others for \$1,200,000 (1970-71).

■ **KXMA-TV, Dickinson (Ch. 2)**—Sold by Northern Plains Bcstg. Group Inc. as KNDX to KQMC-TV Inc. for \$362,500 & assumption of debt (1984). Sold as KDX-TV to Northern Plains Bcstg. Group Inc. by

Stanley Deck for \$950,000 (1983). Sold with KDX(AM) by Dickinson Radio Assn. for \$411,750 to Dickinson Bcstg. Corp.; Stanley Deck, former 5% owner, became 99.5% owner (1966 Vol. 6:44).

■ **KTHI-TV, Fargo (Ch. 11)**—Sold to Spokane TV Inc. (Evening Telegram Co., KQLY-TV, Spokane) for \$1,491,000 by Fuqua Communications (1968-69 Vol. 9:4). Sold as KXGO-TV to Pembina Bcstg. Inc. by North Dakota Bcstg. for \$390,000 (1962 Vol. 2:20). See also transfer of WTVW, Evansville, IN (1965-66).

■ **KVRR, Fargo (Ch. 15)**—Curtis Squire Inc., which owned 50%, bought remaining 50% of this station, KBRR(TV), Thief River Falls, MN & KNRR(TV), Pembina, ND from John W. Boler for \$345,000 (1987).

■ **WDAY-TV, Fargo (Ch. 6)**—Fargo Forum, owner of 45% interest, purchased additional 55% in TV & WDAY for \$900,000 from E. C. Reineke and his wife (1960 Vol. 16:25, 31).

■ **KNOX-TV, Grand Forks (Ch. 10)**—Community Radio Corp. (KNOX) sold its 94.34% of stock in Community TV Corp. to Pembina Bcstg. Inc. for \$225,000 (1962 Vol. 2:20). Left air Feb. 1964, license cancelled April 1965.

■ **KXMC-TV, Minot (Ch. 13)**—52.5% control sold to Chester Reiten, William L. Hurley and Lloyd R. Amoo for \$1,040,000 by North Dakota Bcstg. Co. (John Boler), with new owners also getting option for remaining 47.5% for \$19,000 and satisfaction of liabilities of \$116,169 within 10 years (1959 Vol. 15:37, 43).

■ **KCND-TV, Pembina (Ch. 12)**—Turned in license in 1975-76. Sold to McLendon Corp. by Pembina Bcstg. (Producers Inc.) with McLendon to lease station for 68 months for \$850,000; after that with option to buy it outright for \$500,000 (1966 Vol. 6:34, 35). Sold to Producers Inc. for \$190,200 by Harry F. Rice, Robert Lukason, Arthur Tweet and associates, with Rice and Lukason receiving option to repurchase 9.6% each after transfer (1962 Vol. 2:20). Note: For 1965 sale as part of Polaris holdings, see WTVW, Evansville, IN.

■ **KNRR, Pembina (Ch. 12)**—For acquisition by Curtis Squire Inc., see KVRR, Fargo, ND.

■ **KXJB-TV, Valley City (Ch. 4)**—80% of stock sold to Central Minnesota TV Co. for \$3,200,000 (1978).

Ohio

■ **WBXN-TV, Akron (Ch. 55)**—Rhema Television Corp. transferred station to Grace Cathedral Inc. for assumption of liabilities (1987).

■ **WDLI, Canton (Ch. 17)**—Sold to Trinity Bcstg. Network Inc. for \$4,500,000 (1985-86). PTL Heritage Village Church sold station as WJAN to David Livingstone Missionary Foundation Inc. for \$346,250 (1982 Vol. 22:50). Sold by Janson Industries to Heritage Village Church and Missionary Fellowship Inc. for \$2,500,000 (1977).

■ **WOAC, Canton (Ch. 67)**—Morton J. Kent bought station from Canton 67 Ltd.

Debtor-in-Possession for \$25,000 plus assumption of debt (1991). Sale by Canton 67 Ltd. to Discovery Bcstg. of Ohio (Glen H. Taylor, et al.) for \$5,800,000 (1985) was never consummated.

WKRC-TV, Cincinnati (Ch. 12)—For Taft sale to Great American Bcstg., see WBRC-TV, Birmingham, AL.

WLWT, Cincinnati (Ch. 5)—Sold by Avco Bcstg. Corp. to Multimedia Inc. for \$16,300,000 (1976 Vol. 15:24).

WSTR-TV, Cincinnati (Ch. 64)—United Cable TV (Richard D. Lamm, trustee) sold as WIII to ABRY Communications for \$8,000,000 (1989). United Cable TV sale to Gary Marshall for \$9,500,000 was dismissed (1988). United Cable TV bought station for \$12,357,000 from Channel 64 Joint Venture, Debtor-in-Possession (1988 Vol. 28:9). Previous sale to Gerald J. Robinson for \$4 million was never consummated (1987). Sold to Channel 64 Joint Venture as WBTI for \$9,440,000 (1984 Vol. 24:25). Sold by Buford TV to United Cable TV Corp. for \$7,000,000 including covenant not to compete (1982).

WXIX-TV, Cincinnati (Ch. 19)—See Newport, KY.

WKBF-TV, Cleveland (Ch. 61)—50% of CP turned over to Kaiser Bcstg. by Superior Bcstg. in return for \$400,000 to enable station to get on air. Kaiser acquired remaining 50% in 1972. Station left air & returned license 1975.

■ **WKYC-TV, Cleveland (Ch. 3)**—National Bcstg. Co. sold 51% to Multimedia Inc. for \$65,000,000 (1990-91 Vol. 30:49, 53; 31:31). For previous sale, see WNBC-TV, New York, NY. NBC made deal with Westinghouse to exchange WNBC with WTAM(AM), plus \$3,000,000 cash, for WPTZ, Philadelphia (Ch. 3) & KYW. Cleveland calls were changed to KYW-TV-AM (1955-56 Vol. 11:21, 25, 26, 43, 47, 52; 12:3). Transfer back to NBC approved by FCC Feb. 17, 1965 (1965 Vol. 5:8, 25). At this time Ch. 3 Philadelphia changed its calls to KYW-TV and Cleveland calls were changed to WKYC-TV.

WJW-TV, Cleveland (Ch. 8)—Gillett Communications bought station from Storer Communications in 1987, see WSBK-TV, Boston, MA for details. For sale to Lorimar Productions Inc. which was never consummated, see WSBK-TV, Boston, MA. For sale to KKR Assoc., see KNSD, San Diego, CA. Formerly WJKW-TV, sold as WXEL with KPTV, Portland, OR and Empire Coil Co., New Rochelle, NY, for total consideration of approximately \$10,000,000 to Storer Broadcasting Co. by Herbert L. Mayer interests (1954 Vol. 10:2, 44).

WQHS, Cleveland (Ch. 61)—Sold as WCLQ-TV by Channel Communications Inc. to Home Shopping Network Inc. for approx. \$15,000,000 (1986).

WUAB, Lorain-Cleveland (Ch. 43)—Sold by Gaylord Bcstg. to Cannel Communications for \$60,000,000 including non-compete covenant (1990 Vol. 30:13, 35). Sold by United Artists Bcstg. Inc. & Kaiser Bcstg. Inc. to Gaylord Bcstg. Inc. for \$10,500,600 (1976 Vol. 16:39; 17:2, 28).

WCMH, Columbus (Ch. 4)—For sale by The Outlet Co. to Rockefeller Center Inc. &

later sale to Wesray Capital Corp., see WJAR, Providence, RI. Sold as WLWC to The Outlet Co. by Avco Bcstg. for \$16,000,000 (Vol. 15:21, 52).

WSYX, Columbus (Ch. 6)—For Taft sale to Great American Bcstg., see WBRC-TV, Birmingham, AL. Station subsequently transferred to Anchor Media Corp. (1987-88). Purchased as WTVN-TV by Radio Cincinnati Inc. (Taft) for \$1,500,000 from Edward Lamb (1953 Vol. 9:3, 9).

WDTN, Dayton (Ch. 2)—Sold by Grinnell Communications to Hearst Bcstg. for \$49,400,000 (1980 Vol. 20:21). Sold as WLWD by Avco Bcstg. Corp. to Grinnell Communications Corp. for \$12,900,000 (1976 Vol. 15:25).

WKEF, Dayton (Ch. 22)—Adams Television Corp. sold to KT Communications Ltd. Partnership III for \$71,500,000 plus non-compete covenant (1988). For sale of Springfield TV Corp., see WWLP, Springfield, MA. CP for off-air WONE-TV sold by Brush-Moore Newspapers Inc. to Springfield Television Bcstg. Corp. for \$153,000 (1963).

WRGT-TV, Dayton (Ch. 45)—For purchase by Act III Bcstg., see WVAH-TV, Charleston-Huntington, WV.

WPTD, Kettering (Ch. 16 ETV)—Sold by Kittyhawk TV Corp. to Ohio ETV Network Commission for the lesser of \$550,000 or an amount equal to higher of 2 appraised values determined through contract procedures. Now operating as a non-commercial station.

WLIO, Lima (Ch. 35)—Sold as WIMA-TV to Lima Communications Corp., Toledo Blade Co. (75%), Midwest Bcstg. Co. (25%) for \$1,500,000 (1972). Previously acquired as WLOK-TV (Ch. 73) with WLOK(AM) for \$750 plus \$150,000 liabilities by Northwestern Ohio Bcstg. Corp., operator of WIMA and permittee of WIMA-TV (Ch. 35). WIMA owners dropped CP for WIMA-TV (Ch. 35) after getting shift to Ch. 35 for WLOK-TV, kept WIMA(AM), dropped WLOK (1954 Vol. 10:44).

WOIO, Shaker Heights (Ch. 19)—Malrite Communications Group Inc. bought controlling interest in Channel 19 Inc. from Diamond Bcstg., Metroplex Communications, Society National Bank, Carl E. Hirsch & Milton Malitz for \$1,500,000 (1986).

■ **WTJC, Springfield (Ch. 26)**—Video Mail Communications (Marvin Sparks, et al.) bought station & WTLJ(TV), Muskegon, MI from Miami Valley Christian TV for \$2 million (1991).

WTOV-TV, Steubenville (Ch. 9)—Sold with WRDW-TV, Augusta, GA; WEYI-TV, Saginaw, MI & WROC-TV, Rochester, NY for \$57,000,000 including covenant not to compete, by Ziff Corp. to Martin Pompadur, Ralph E. Becker, et al. (1982). Sale (as WSTV-TV) with WJKS-TV, Jacksonville, FL; WRDW-TV, Augusta, GA; WEYI-TV, Saginaw-Bay City, MI; WROC-TV, Rochester, NY & WRCB-TV, Chattanooga, TN by Rust Craft Bcstg. to Ziff Corp. for approx. \$70,000,000 approved by FCC May 10, 1978 (1977-78 Vol. 17:26, 27, 36, 38; 18:20, 31). Sold with WSTV-AM-FM and other Friendly Group stations (KODE-TV-AM, Joplin, MO; WBOY-TV-AM, Clarksburg, WV; WRCB-TV, Chattanooga, TN) to United Printers & Publishers Inc.

(Rust Craft Greeting Cards Inc.) under transaction in which each WSTV Inc. stockholder received 113.63 shares of United stock for each share of WSTV Inc. In a separate transaction, United Printers & Publishers paid \$1,350,000 for all assets of WPIT Inc., owner of WRDW-TV, Augusta, GA; WPT-AM-FM, Pittsburgh, PA and WSOL(AM), Tampa, FL (1961-62 Vol. 17:30, 33; 2:14).

WNWO-TV, Toledo (Ch. 24)—Sold as WDHO-TV by First National Bank of Boston to Toledo TV Investors Ltd. Partnership for \$19,300,000 (1985-86 Vol. 25:24; 26:7).

WTOL-TV, Toledo (Ch. 11)—Sold with WTOL-AM-FM to Bcstg. Co. of South (now Cosmos Bcstg. Corp.) for \$12,350,000 by Frazier Reams and associates, with WTOL-AM-FM to be sold back to Frazier Reams Jr. later (1964-65 Vol. 4:46; 5:11).

WTVG, Toledo (Ch. 13)—Kohberg, Kravis & Roberts sold station to Terry H. Lee for \$65 million (1987 Vol. 27:44). See also KNSD, San Diego, CA.

WKBN-TV, Youngstown (Ch. 27)—W. P. Williamson Jr. increased holdings to 100% by buying 40.63% interest held by Cleveland Plain Dealer and News for undisclosed sum (1958 Vol. 14:34).

WYTV, Youngstown (Ch. 33)—50% sold by Robert L. Dudley to A. Richard Benedek for \$1,000,000 & \$1,000,000 non-compete agreement (1985). Sold to Benedek Bcstg. by Adams-Russell Co. for \$8,500,000 (1983 Vol. 22:32). Merged with Aurovideo (subsidiary of Adams-Russell Co., cable group owner) in return for Adams-Russell stock worth approximately \$1,459,219 (1970 Vol. 10:36). Previously sold for \$1,500,900 by Communications Industries Corp. to Adam Young and associates (1964-65 Vol. 4:46; 5:7). Sold as WKST-TV with WKST(AM) for \$1.4 million by Samuel Townsend to Communications Industries in transaction involving \$975,000 for 81.2% of stock, option for other 18.8% for \$225,000 and \$200,000 to Townsend for consultant fees (1960-61 Vol. 16:39; 17:16).

Oklahoma

KTEN, Ada-Ardmore (Ch. 10)—Sold to Ch. 10 Ltd. Partnership by Bill Hoover for \$2,439,390 plus \$60,000 agreement not to compete (1985).

KXII, Ardmore (Ch. 12)—Texoma Broadcasters Inc. sold station to M. W. Bostick for \$14,000,000 (1986). Sold for \$160,000 to Texoma Broadcasters Inc. (controlled by KWTV-TV, Waco, TX) by John F. Easley estate (1959 Vol. 15:17, 25). Previous sale to Texoma Land TV Co. Inc. (interlocking ownership with KTEN, Ada, OK) was cancelled when FCC denied Texoma's request for extension of time in which to consummate sale (1958-59 Vol. 14:40, 52; 15:15, 23).

KSWB, Elk City (Ch. 8)—See KVLJ-TV, Sayre, OK.

■ **KAUT, Oklahoma City (Ch. 43)**—Heritage transferred station to Oklahoma ETV Authority for \$1.5 million (1991 Vol. 31:23). Sale by Heritage to Oklahoma ETV Authority for \$8,750,000 was dismissed

(1989). Takeover of Rollins Communications by Heritage Communications (Heritage Media) for approx. \$600,000,000 included WEAR-TV, Pensacola, FL; WPTZ(TV), Plattsburgh, NY; WCHS-TV, Charleston, WV & cable systems (1986 Vol. 26:20). Sold to Rollins Telecasting by Ina B. Autry estate for \$5,550,000 (1985).

KFOR-TV, Oklahoma City (Ch. 4)—Palmer Communications Inc. purchased as KTVY from Ridder Publications Inc. for \$51,000,000 plus agreement not to compete (1988-89 Vol. 28:41; 29:10, 22). Sold with WALA-TV, Mobile, AL & KOLD-TV, Tucson, AZ to Knight-Ridder Bcstg. for approx. \$160 million, following Gannett Co.'s purchase of Evening News Assn. (1985-86 Vol. 26:3). Sold as WKY-TV by Gaylord Bcstg. Co. to Evening News Assn. for \$22,697,000 (1975 Vol. 15:29).

KOCB, Oklahoma City (Ch. 34)—Seema Boesky transferred 425 shares at \$1 per share to Ted F. Baze making Baze 100% owner of then KGMC (1989). Sale for \$3.6 million to Chesley Maddox was dismissed (1989). Beverly Hills Hotel Corp. (Ivan Boesky) transferred 85% to Seema Boesky (1986 Vol. 27:29, 47). Beverly Hills Hotel Corp. acquired 85% from Ted F. Baze for \$1,135,000, leaving Baze with 15%. Earlier, Baze increased his holdings to 100% by buying 80% from General Media Corp. for \$720,000 (1983).

KOCO-TV, Oklahoma City (Ch. 5)—For merger of Combined Communications & Gannett Co., see KPXX, Phoenix, AZ. Sold to Combined Communications Corp. for \$6,500,000 (1969-70 Vol. 10:30). Previously sold to Capital City Investment Co. for \$2,500,000 by Cimarron TV Corp. (1961-62 Vol. 17:23; 1:4). Cimarron acquired the station, then using KGE0-TV call letters, for \$2,500,000 from Streets Electronics Inc. (P. R. Banta, pres.). Cimarron stockholders were L. E. Caster (75%) and Ashley L. Robison (25%), with Banta acquiring 10% from Caster after the transfer (1957-58 Vol. 13:41, 50; 14:5). Caster further reduced holdings to 41.5%, selling additional 23.5% to five new stockholders for undisclosed price (1961). Further ownership changes followed and Capital City Investment Co. became Cimarron Television Corp.

KOKH-TV, Oklahoma City (Ch. 25)—Busse Bcstg. sold to KOKH Acquisition Corp. (George Gillett) for \$7,000,000 and he subsequently sold station to Heritage Media Corp. for approx. \$5,250,000 (1990-91 Vol. 30:49; 31:23). Heritage owned KALT(TV), Oklahoma City, which was sold to Oklahoma ETV Authority prior to purchase of KOKH-TV. Sale to Pappas Telecasting of Oklahoma (Harry J. Pappas, principal) by Busse Bcstg. Corp. for \$9,000,000 fell through (1988-89 Vol. 28:39, 36; 29:10). Gillett Group Inc. transferred control to Busse Bcstg. & assigned license to KOLN Inc. for \$8,500,000 plus assumption of liabilities (1987 Vol. 27:40). See also WWMT, Kalamazoo, MI. Sold by Reliance Capital Group to Gillett Group Inc. for \$86,000,000 including KSBW-TV, Salinas-Monterey & KSBY-TV, San Luis Obispo, CA (1986). For Reliance takeover of Blair Bcstg., see KSBW, Salinas-Monterey, CA. Sold by Independent School District No. 89 of Oklahoma City to Blair Bcstg. of Oklahoma Inc. for \$3,500,000 (1979 Vol. 19:25). Previously transferred to Jack Farris by bankruptcy

Sales & Transfers—Oklahoma

trustees for cancellation of \$100,000 in debts. Left air & CP was transferred to school district (1954-55 Vol. 10:52; 11:20, 21, 50, 51).

KWTV, Oklahoma City (Ch. 9)—50% sold to KATV Inc. (John T. Griffin & James C. Leake) by Roy J. Turner & Luther T. Dulaney for \$200,000 plus \$3,000,000 for equipment of KWTV and associated stations KATV, Little Rock, AR and KTUL-TV, Tulsa, OK. This transfer resulted in KATV Inc. becoming licensee and 100% owner of KWTV and KTUL-TV (1963-64). Later Griffin acquired 100% of KWTV in transaction in which Leake interests acquired Griffin's interest in KATV & KTUL-TV (1969).

KVIJ-TV, Sayre (Ch. 8)—Sold as KFDO-TV by Bass Bcstg. to Marsh Media Ltd. for \$300,000 (1975). Now operating as a satellite of KVI-TV Amarillo, TX. Sold as KSWB, Elk City to Bass Bcstg. for \$275,000 by Lornie J. and Alice H. Preston (1965 Vol. 5:33). Operated as a satellite of KFDA-TV, Amarillo, TX.

KJRH, Tulsa (Ch. 2)—Sold as KV00-TV to Scripps-Howard Bcstg. Co. by Central Plains Enterprises Inc. for \$7.8 million in cash & stock (1970 Vol. 10:24, 48).

KOKI-TV, Tulsa (Ch. 23)—Tulsa 23 sold to Clear Channel Television Inc. (L. Lowry Mays, et al.) for \$6,075,000 (1989 Vol. 29:11).

KOTV, Tulsa (Ch. 6)—Sold to A. H. Belo Corp. with KXTV, Sacramento, CA; KHOU-TV, Houston, TX; WVEC-TV, Hampton, VA; WANE-TV, Fort Wayne & WISH-TV, Indianapolis, IN by Corinthian Bcstg. for \$505,000,000. WANE-TV & WISH-TV were sold to LIN Bcstg. by Belo (1983 Vol. 23:20, 36). Transferred with other J. H. Whitney & Co. properties (KHOU-TV, Houston; WISH-TV-AM, Indianapolis; WANE-TV-AM, Fort Wayne; KXTV, Sacramento) for undisclosed amount to Whitney Communications Corp. (Corinthian Bcstg.) in which John Hay Whitney had 86% stock interest instead of minority held in J. H. Whitney & Co. (1959 Vol. 15:43). J. H. Whitney & Co. acquired KOTV for \$4,000,000 from General Television Inc., in which Helen Maria Alvarez held 50%, Jack D. Wrather Jr., 25%, Mazie Wrather, 25% (1954 Vol. 10:14, 20). General Television Inc. acquired station for \$2,500,000 from George D. Cameron Jr. & Helen Alvarez (1952 Vol. 8:19). Corinthian Bcstg. later merged with Dun & Bradstreet Inc.

KTFO, Tulsa (Ch. 41)—Green Country TV sold off-air KGCT-TV to RDS Bcstg. (Robert Rosenheim, et al.) for \$157,500 (1989-1990). Ray Beindorf transferred his interest to Green Country TV (Robert A. & Margaret F. Armstrong) in 1989. Proposed sale to Messiah project fell through (1989). Station left air 1989. Tempo Enterprises relinquished its interest in station to Ray L. Beindorf, et al. to facilitate Tempo's acquisition by Telecommunications Inc. (1988 Vol. 28:52). Proposed sale to Channel 41 Assoc. by Green Country Assoc. Ltd. & Satellite TV Systems for \$4,550,000 & \$500,000 non-compete covenant was approved but not consummated (1986).

KTUL-TV, Tulsa (Ch. 8)—Sold to Allbritton Communications with KATV, Little Rock, AR for \$80,000,000 by Leake Industries (1982 Vol. 22:45). For earlier sale, see KWTU, Oklahoma City.

KWHB, Tulsa (Ch. 47)—Sold as KTCT by Kearn family to Le Sea Inc. for \$3,400,000 (1986).

Oregon

KTVZ, Bend (Ch. 21)—Sierra Cascade Communications Inc. (George R. Johnson, et al.) sold station to Resort Bcstg. Co. for \$3,900,000 including non-compete covenant (1986).

KEZI, Eugene (Ch. 9)—Sold to Carolyn S. Chambers for \$18,850,000 by Liberty Bcstg. (1983).

KMTR, Eugene (Ch. 16)—Sold to Hugh E. Davis, et al., by Joseph H. Goriyea, et al., for \$1,133,320 (1983-84).

KOTI, Klamath Falls (Ch. 2)—CP as KFJL-TV acquired by KTVM (now KOBI), Medford, OR from W. L. Miller for \$30,000 out-of-pocket expenses (1956 Vol. 12:16, 20).

KTVR, La Grande (Ch. 13 ETV)—Sold by KTVB Inc. to State of Oregon acting by and through State Board of Education for \$75,000 (1976).

KDRV, Medford (Ch. 12)—Love Bcstg. Co. purchased control of station for \$2,043,777 from Sunshine TV Inc. (1987).

KTVL, Medford (Ch. 10)—Sold to Freedom Communications Inc. by Sierra/Cascade Communications Inc. for \$12,500,000 (1981).

□ **KGW-TV, Portland (Ch. 8)**—For proposed sale to Providence Journal Co., see KING-TV, Seattle, WA (1991).

KOIN-TV, Portland (Ch. 6)—Sold to Lee Enterprises for \$27,000,000 by Newhouse Bcstg. Corp. and M. M. Tonkon & Harvey Benson, trustees (1977 Vol. 17:21). Mitzi E. & Samuel I. Newhouse Jr. purchased 50% interest in KOIN-TV-AM for \$556,500 having sold Portland radio KGW for \$500,000 under option agreement. Later their stock was turned over to Newhouse parent firm, Newhouse Bcstg. Corp. (1954 Vol. 10:36, 43). Sale of remaining 50% to Newhouse Bcstg. for \$8,100,000 (1971) approved but not consummated (1972).

KPTV, Portland (Ch. 12)—10% of stock of Chris-Craft Industries transferred to Baldwin-Montrose Chemical Co. for \$6,000,000, increasing their holdings to 35% (1967 Vol. 7:36, 46); Baldwin-Montrose Chemical & Chris-Craft merged in 1968. Previously sold to NAFI Corp. (Chris-Craft Industries Inc.) for \$3,800,000 by George Haggarty (1959 Vol. 15:23, 30). Haggarty acquired KFOR (Ch. 12) for \$2,500,000 from Julius L. Meier Jr., Henry A. White, Stephen E. Thompson and associates and at same time exercised option on Portland's NBC-TV affiliate KPTV (Ch. 27), which he took over from Storer for \$1,183,921 plus assumption of service contracts. May 1, 1957, Ch. 12 began using KPTV studios and switched call letters to KPTV, Ch. 27 having left air previous day (1957 Vol.

13:10, 11, 16, 18). Storer acquired KPTV (Ch. 27) in conjunction with its purchase of WJW-TV, Cleveland, OH. For details see report on WJW-TV sale.

KBSP-TV, Salem (Ch. 22)—Silver King Bcstg. sold station as KHSP to Blackstar Communications Inc. for \$5,135,000 plus a non-compete covenant (1987-88 Vol. 27:49). Silver King Bcstg. Inc. bought station as KWVT from Emerald City Bcstg. Inc. for \$5 million & a covenant not to compete (1987). Emerald City Bcstg. Inc. bought station as KECH from Greater Willamette Vision Ltd. for \$4,800,000 including assumption of debt (1985).

■ **KUTF, Salem (Ch. 32)**—Sale by Willamette Valley Bcstg. to Glen Chambers, et al. for approx. \$800,000 was granted by the FCC but never consummated (1991).

KVDO-TV, Salem (Ch. 3)—Sold by Corvallis TV Cable (Liberty Communications) to State of Oregon acting by & through the State Board of Higher Education for \$200,000 (1976). Changed location to Bend, OR & call letters to KOAB-TV in 1983. Sold by Channel 3 Inc. to Valley Bcstrs. Inc. for Liberty TV Inc. stock (aggregate value: \$410,000). Valley Bcstrs. was wholly-owned by Liberty TV.

Pennsylvania

WATM-TV, Altoona (Ch. 23)—Evergreen Bcstg. sold to Michael C. Gelfand for \$2,400,000 but sale was not consummated (1989). Sold as WOPC by John R. Powley to Evergreen Bcstg. Corp. (Robert N. Smith & William S. Reyner Jr.) for \$1,030,000 (1985-86).

WTAJ-TV, Altoona (Ch. 10)—Sold as WFBG-TV by Triangle Publications Inc. to Gateway Communications Inc. for \$16,000,000 (1972). Sale included WBNF-TV (now WBNG-TV), Binghamton, NY & WLYH-TV Lancaster-Lebanon. Previously purchased by Triangle Publications Inc. with WFBG from Gable dept. store interests for \$3,500,000 (1955-56 Vol. 11:32, 33, 39, 47; 12:2).

WICU-TV, Erie (Ch. 12)—Priscilla L. Schwier bought controlling interest of Great Lakes Communications Inc. for \$387,000 (1988).

WSEE-TV, Erie (Ch. 35)—For Price sale to Northstar Television Group, see WZZM-TV Grand Rapids, MI (1989). Erie Bcstg. Partners sold station to Price Communications Corp. (Robert Price, et al.) for approx. \$6,000,000 & \$2,750,000 non-compete covenant (1987 Vol. 27:33). Sold to Erie Bcstg. Partners by MMT Sales Inc. for \$7,500,000 including \$1,500,000 non-compete agreement (1985). Principals of MMT Sales retained ltd. partnership interests in station. MMT Sales Inc. bought station from Gillett Bcstg. for \$4,750,000 (1982). Sold by Great Lakes TV Co. to Gillett Bcstg. Co. for \$1,700,000 (1978).

WHTM-TV, Harrisburg (Ch. 27)—Sold with WSTM-TV, Syracuse & WETM-TV, Elmira, NY to Smith Bcstg. Group by Times Mirror for approx. \$79,000,000 (1985-86 Vol. 25:39). Sold as WTPA by Newhouse Bcstg. Corp. to Times Mirror, see KTVI, St. Louis, MO (1978-79 Vol. 18:50; 19:19). Swapped transmitters, towers & channels with off-air WCMB-TV (Ch. 27) in deal in

which it also gave WCMB-TV \$150,000; also got FCC permission to switch to Ch. 27 from Ch. 71 (1957 Vol. 13:15, 20).

WWLF-TV, Hazleton (Ch. 56)—For sale, see WOLF-TV, Scranton, PA.

WPTJ, Johnstown (Ch. 19)—Sold as WJNL-TV to Leon A. Crosby by Cover Bcstg. for \$1,590,000 (1982). Control transferred by Cover Bcstg. Inc. from Benjamin C. Werk, Norman H. Sponseller & Dustin C. Lewis to John E. Gelormino (100% for \$150,000 loan agreement. Gelormino acquired 49.8% Oct. 1971. Previously sold by Rivoli Realty Co. to Ben Werk Group of Canton, Ohio for \$575,000 (1970-71). Station left air in 1990.

WGAL, Lancaster (Ch. 8)—Sold by WGAL Television Inc. (Steinman) to Pulitzer Publishing Co. for \$28,804,500 (1977 Vol. 17:50).

WLYH-TV, Lancaster-Lebanon (Ch. 15)—Sold by Triangle Publications Inc. to Gateway Communications Inc. for \$16,000,000 in package deal. Sale included WBNF-TV, Binghamton, NY (WBNG-TV) & WFBG-TV, Altoona (WTAJ-TV) (1972-73 Vol. 11:50; 12:39). Previously off-air station purchased for \$115,000 plus assumption of \$125,000 indebtedness by Triangle Publications Inc. from owners of WLBR(AM), holding 52% and Lebanon News, 36%; returned to air by Triangle on May 2, 1957. Call letters formerly WLBR-TV (1955-57 Vol. 11:27, 31, 45; 13:18).

KYW-TV, Philadelphia—See WRCV-TV, Philadelphia.

WCAU-TV, Philadelphia (Ch. 10)—Sold with WCAU(AM) to CBS for \$20,000,000 by Philadelphia Bulletin (1957-58 Vol. 13:51; 14:1, 18, 27, 30).

WGBS-TV, Philadelphia (Ch. 57)—Sold as WWSG-TV to Grant Bcstg. System Inc. for \$30,000,000 by Leon S. Gross, et al. (1985). Transfer to Combined Bcstg. Inc. following Grant Bcstg. bankruptcy approved by FCC in 1988.

WKBS-TV, Philadelphia, PA-Burlington, NJ (Ch. 48)—Sold by Kaiser Bcstg. Corp. to Field Communications Corp. for \$42,625,000. Sale included KBHK-TV, San Francisco; WFLD-TV, Chicago; WLVI-TV, Cambridge, MA & WKBD-TV, Detroit (1977). Station left air and returned license to FCC 1983.

WPHL-TV, Philadelphia (Ch. 17)—Purchased from Providence Journal Bcstg. Corp. by group headed by Dudley Taft for \$71,978,400 (1987 Vol. 27:30). Sold to Providence Journal Bcstg. Corp. for \$10,000,000 (1978 Vol. 18:20). License previously assigned to U.S. Communications Corp. following a merger and purchase of 80% of the holdings of D. H. Overmyer Communications Co. in CPs for KEMO-TV, San Francisco; WATL-TV, Atlanta; WDX-TV, Newport, KY-Cincinnati, OH; WPGH-TV, Pittsburgh & KJDC-TV, Rosenberg, TX for up to \$1,000,000 for construction expenses. Off-air station sold as WPCA-TV for \$210,000 to Philadelphia Television Bcstg. Co. by Young People's Church of the Air Inc. (1963-64 Vol. 4:22).

WPVI-TV, Philadelphia (Ch. 6)—For sale as WFL-TV to Capital Cities, see KFSN-TV, Fresno, CA.

WRCV-TV, Philadelphia (Ch. 3)—NBC obtained TV & radio from Westinghouse in exchange for its WNBC, Cleveland (Ch. 3) & radio WTAM (which then changed to KYW-TV & KYW call letters), plus payment of \$3,000,000 (1955-56 Vol. 11:21; 12:3). Westinghouse, already operator of Philadelphia radio KKY, purchased WPTZ (Ch. 3) from Philco Corp. for \$8,500,000 (1953 Vol. 9:8, 22). Note: Transfer back to Westinghouse in return for Cleveland stations approved Feb. 22, 1965 by FCC (1965 Vol. 5:8, 25). Call letters changed to KYW-TV.

WTFX-TV, Philadelphia (Ch. 29)—For Paramount purchase of control of TVX Bcst. Group, see WDCATV, Washington, DC. Sold as WTAFF-TV to TVX Broadcast Group, see WCDX, Miami, FL. Sold as WBF-TV by William L. Fox, et al., to Taft Bcstg. for \$4.5 million in stock & assumption of notes (1968 Vol. 8:43).

KDKA-TV, Pittsburgh (Ch. 2)—Purchased by Westinghouse from DuMont for \$9,750,000 cash. Former call letters WDTV (1954 Vol. 10:49, 50).

WENS, Pittsburgh (Ch. 22)—Off-air station sold to Springfield TV Bcstg. Corp., Thomas P. Johnson and associates in return for stock valued at about \$100,000 (1965). Previously control of Telecasting Inc. was taken by Thomas P. Johnson, his holdings going from 27.3% to 60.2% when stock was turned in because station went dark (Sept. 1, 1957).

■ **WPGH-TV, Pittsburgh (Ch. 53)**—Renaissance Communications sold to Sinclair Broadcast Group for \$55,000,000 and assumption of debt (1991). Renaissance Communications Corp. (Michael Finkelstein, pres.) purchased station from Lorimar Telepictures for \$32,000,000 (1988-89 Vol. 29:3). Meredith Corp. sold station to Lorimar Telepictures Inc. for \$35,000,000 including 5-year covenant not to compete, later adjusted to \$21,500,000 (1986 Vol. 26:29, 46, 52; 27:2). Sold by Pittsburgh Telecasting Inc. (Henry Posner Jr.) to Meredith Corp. for \$11,700,000 subject to adjustment (1978 Vol. 18:17, 38). Previously sold by Vincent M. Casey, Receiver, to Pittsburgh Telecasting Inc. (controlled by Stip Realty) for \$100,000 (1973). Transferred to Casey after station left air (1971). Control of CP as WECO-TV sold to U.S. Communications Corp. by D. H. Overmyer Communications Co. For details, see WPHL-TV, Philadelphia. Previously, CP for off-air station sold as WAND-TV to D. H. Overmyer Communications Co. for \$28,000 by Agnes J. Reeves Greer (1965 Vol. 5:20).

■ **WPTT-TV, Pittsburgh (Ch. 22)**—Commercial Radio Institute Inc. sold station to Edwin L. Edwards for \$7 million (1991).

WPXI, Pittsburgh (Ch. 11)—Sold for \$20,000,000 to Cox Bcstg. by co-owners Pittsburgh Post-Gazette & Sun Telegraph and H. Kenneth Brennen & family as WILC-TV (1964 Vol. 4:36). Previously 50% was obtained under option by H. Kenneth Brennen & family for \$500,000 from Pittsburgh Post-Gazette, as part of merger agreement (1957 Vol. 13:40, 44).

WTAE-TV, Pittsburgh (Ch. 4)—50% purchased by The Hearst Corp. from Earl F. Reed and Irwin D. Wolf Jr. for \$10,600,000 (1962 Vol. 2:29, 32). Other 50% was already owned by Hearst.

WOLF-TV, Scranton (Ch. 38)—Craig Fox & Guyon Turner bought out Peter Rydell & T. Eugene Malone's interest in stations for \$50,000; sale included WWLF-TV, Hazleton, PA (1988).

WYOU, Scranton (Ch. 22)—South-eastern Capital Corp. sold station as WDAU-TV to Diversified Communications for \$22,500,000, cost of new earth station and unspecified non-compete covenant (1986 Vol. 26:23). SB Television Corp. (Southeastern Capital Corp.) bought the station from WGBI Radio Inc. & M. E. Megargee for \$10,200,000 (1984). Mrs. M. E. Megargee & family obtained 100% control when their WGBI(AM), Scranton, purchased 50% of stock (75% voting control) held by Philadelphia Evening Bulletin for \$700,000 (1959 Vol. 15:16, 22). Bulletin acquired stock interest in 1956 for \$650,000 from Megargee family when station was using WGBI-TV call letters (1956 Vol. 12:31, 42).

WNEP-TV, Scranton (Ch. 16)—New York Times bought station from NEP Communications for \$40,000,000 plus non-compete covenant (1985 Vol. 25:32). Sold to NEP Communications Inc. by Taft Bcstg. for \$3,900,000 subject to adjustments (1987). Previously sold as a package with WDAF-TV-AM-FM, Kansas City, MO and WGR-TV-AM-FM, Buffalo, NY to Taft Bcstg. by Transcontinent Television Corp. For more details, see WGRZ-TV Buffalo, NY. Six years earlier, WARM-TV, Scranton, merged with WILK-TV, Wilkes-Barre (Ch. 34) and call letters of WARM-TV changed to WNEP-TV. Deal involved \$1,500,000, and provided that WILK-TV leave air and that WILK-TV & WARM-TV principals get 20% each in merged station, Transcontinental TV Corp. other 60% (1957-58 Vol. 13:42, 46; 14:7).

WBRE-TV, Wilkes-Barre (Ch. 28)—WBRE Associates proposed sale to Adams Communications (Stephen Adams) for 10.5 times the operating profit plus \$5,000,000 covenant not to compete but sale was not consummated (1989 Vol. 29:17). Sold to Northeastern Television Investors (Ralph E. Becker, Martin Pompadur & Integrated Resources Inc.) by David M. Baltimore & family for \$21,000,000 (1984 Vol. 24:9).

WILK-TV, Wilkes-Barre (Ch. 34)—See WNEP-TV, Scranton, PA.

WRAK-TV, Williamsport (Ch. 36)—CP acquired with WRAK(AM) by Steinman brothers (WGAL-TV Lancaster) for \$125,000 from George E. Joy-Margaretta T. Steele interests (1956-57 Vol. 12:39; 13:6). Note: CP was dropped.

WNOV-TV, York (Ch. 49)—Sold with WNOV(AM) for \$255,000 to William F. Rust Jr. and wife (70%) and Ralph Gottlieb (30%) by partners Morgan E. Cousler and Lowell W. Williams. Previously licensee Helm Coal Co. acquired 30.4% from H. J. Williams estate for \$125,731, which increased Cousler's holdings to 62.5%, Williams' to 37.5% (1957 Vol. 13:11, 27). Note: Went dark May 31, 1958 (Vol. 14:34).

WPMT, York (Ch. 43)—Sold by Westport-York to Renaissance Communications (Michael Finkidstein, et al.) for \$13,475,000 (1990). Mohawk Broadcasting sold station to Westport-York Assoc. Inc. (Jonathan S. Hayes & Michael J. Rosenthal) for \$10 million (1986). Sold as WBSA-TV by Susquehanna Bcstg. Co. to Mohawk Bcstg. Ltd. for \$2,000,000 (1982).

Rhode Island

WJAR, Providence (Ch. 10)—Outlet Communications was sold to group composed of Wesray Capital Corp., Bruce Sundlun & David Henderson in a leveraged buyout worth approx. \$625 million in cash and warrants. Sale included stations sold to Rockefeller Group (1985 Vol. 26:3, 6). WCPX-TV, Orlando, FL; KOVR, Stockton-Sacramento, CA & KSAT-TV, San Antonio, TX were subsequently sold. Sold to Rockefeller Center Inc. with KOVR, Stockton-Sacramento, CA; WCPX-TV, Orlando, FL; WCMH-TV, Columbus, OH; KSAT-TV, San Antonio, TX; WTOP(AM), Washington, DC; WTKS(FM), Bethesda, MD; WIOQ(FM), Philadelphia, PA; KIQQ(FM), Los Angeles, CA; WQRS(FM), Detroit, MI for \$332,100,000 (1983-84 Vol. 23:19, 22; 24:6).

WNAC-TV, Providence (Ch. 64)—For sale to Northstar Television Group, see WZZM-TV, Grand Rapids, MI. Price Communications purchased station from Sudbrink Bcstg. for \$8 million (1988). Providence TV Ltd. sold as WSTG to Sudbrink Bcstg. for \$5,850,000. Sold by Topcor Inc. to Providence TV Ltd. Partnership for \$2,000,000 (1983-84). CP sold by Channel 16 of Rhode Island Inc. to STV Station Corp. for \$487,500 (1978).

WPRI-TV, Providence (Ch. 12)—Sold to Narragansett Television L.P. (Gregory P. Bamber, et al.) by Knight-Ridder Bcstg. Inc. for \$86,500,000 plus non-compete covenant (1988-89 Vol. 28:41; 28:9). Sold with WDCD, Adams, MA; WJRT-TV, Flint, MI & WTEN, Albany, NY by Poole Bcstg. Co. to Knight-Ridder Newspapers for \$49,631,950 (1977 Vol. 17:26). Sold (as WPRO-TV) to John B. Poole for \$16,500,000 by Capital Cities Bcstg. (1966-67 Vol. 6:48; 7:25). Sold with WPRO(AM) to Capital Cities Broadcasting Corp. for \$6,500,000 by Cherry & Webb Bcstg. (1958-59 Vol. 14:51; 15:11).

WLNE, Providence, RI-New Bedford, MA (Ch. 6)—Sold to Freedom Newspapers Inc. by Pulitzer Publishing for \$15,500,000 (1982 Vol. 22:35). Sold as WTEV by Steinman Stations to Pulitzer Publishing Co. for \$16,195,500 (1977 Vol. 17:50). Previously sold by WTEV Television for \$5,775,000 to Steinman Stations (1966 Vol. 6:7, 15).

South Carolina

WAXA, Anderson (Ch. 40)—Sale by Mary R. Kupris, executrix, to Anchor Media Ltd. for \$2,000,000 was denied (1990 Vol. 30:16, 17, 20, 28; 31:20). Station left air in Aug. 1989, returned to air in 1990; previously left air 1983, resumed operation Oct. 1984. Sold by New South TV Corp. (Outlaw) to Agronomics Inc. for \$200,000 (1982). Sold as WAIM-TV by William E. Hall to Frank L. Outlaw II for \$850,000 (1978).

WCIV, Charleston (Ch. 4)—Sold to Evening Star Bcstg. for \$2,178,787 by First Charleston Corp. (1966 Vol. 6:28, 41). For sale with WJLA-TV, Washington, DC, see listing for that station.

WCBD-TV, Charleston (Ch. 2)—Sold by State Telecasting to Media General for \$8,000,000 (1982-83 Vol. 22:27). Sold as WUSN-TV to State Telecasting Co. Inc. (State Record Co., Columbia SC) by Reeves Telecom Corp. for \$2,000,000 (1971). Previously, 29.5% interest held by Charleston Evening Post sold to Preview Theatre Inc. and three other NY firms controlled by Hazard E. Reeves for \$206,310 (1955 Vol. 11:52). WUSN-TV was transferred to Reeves Bcstg. & Development Corp. in 1960, with J. Orayton Hastie family, formerly 43% owners, retaining 12% stock interest (1956 Vol. 16:29).

■ **WCSC-TV, Charleston (Ch. 5)**—Crump Communications transferred license to General Electric Capital Corp. for assumption of \$55,200,000 in liabilities (1991). Sale to Anchor Media by Crump Communications for \$61,000,000 was dismissed (1989-1990). The John M. Rivers family sold station for approx. \$60 million to Harold C. Crump & David S. Allen (1987 Vol. 27:29).

WTAT-TV, Charleston (Ch. 24)—ACT III Bcstg. proposed sale 80% of station to American Communications & Television Inc. for \$5,000,000 but sale was not consummated (1987). Act III Bcstg. Inc., principally owned by Norman Lear & U. Bertram Ellis, purchased station from Charleston Television Ltd. for approx. \$4,821,000 (1987).

WACH, Columbia (Ch. 57)—Bought as WCCT-TV from Carolina Christian Bcstg. Inc. by FCV Communications Inc. (Walter Flynn, et al.) for \$2,950,000 (1987-88).

WLTX, Columbia (Ch. 19)—Sold as WNOK-TV by Palmetto Radio Corp. to J. C. Lewis Jr. for \$3,887,500 (1977 Vol. 18:19).

WOLO-TV, Columbia (Ch. 25)—Sold as WCCA-TV by First Carolina Corp. to Mississippi Telecasting Co. Inc. (Cy N. Bahakel) for \$325,000 (1964 Vol. 4:14).

WBTW, Florence (Ch. 13)—Spartan Radiocasting Co. bought station with KIMT(TV), Mason City, IA from Daily Telegraph Printing Co. for \$36,750,000 (1984 Vol. 24:15). Sold to Daily Telegraph Printing Co., Bluefield, WV, for \$4,552,350 by Jefferson Standard Bcstg. (1967-68 Vol. 7:43; 8:10).

WPDE-TV, Florence (Ch. 15)—Sold to Diversified Communications by Eastern Carolinas Bcstg. Co. Inc. for \$14,500,000 plus \$1,000 agreement not to compete (1985 Vol. 25:24).

WHNS, Greenville-Spartanburg, SC & Asheville, NC (Ch. 21)—See Asheville, NC.

WYFF-TV, Greenville (Ch. 4)—Traded as WFBC-TV to Pulitzer Publishing along with WXII Winston-Salem, NC and \$8,250,000 in return for KSDK, St. Louis, MO (1981-82 Vol. 21:12; 22:1; 23:8).

WLOS, Greenville-Spartanburg (Ch. 13)—See Asheville, NC.

Sales & Transfers—South Carolina

WTGS, Hardeeville (Ch. 28)—Trivest Financial Services Corp. purchased 56% from American Communications & Television Inc. for \$500,000 (1987). Included KOOG-TV, Ogden, UT & CP for WSQV-TV Ch. 66 Forest City, NC (since cancelled).

South Dakota

KABY-TV, Aberdeen (Ch. 9)—For latest sale, see KSFY-TV, Sioux Falls, SD. Sold as KCOO-TV with KSOO-TV (now KSFY-TV), Sioux Falls to Forum Communications Co. for \$2,250,000 (1973). Previously sold as KXAB-TV to KSOO-TV Inc. for \$700,000 by John Bolter (1969).

KIVV-TV, Lead (Ch. 5)—See KEVN-TV, Rapid City, SD.

KDLT, Mitchell (Ch. 5)—For sale to Heritage Communications, see KEVN-TV, Rapid City, SD. Dakotaland Bcstg. Co. (Sherwood L. Corner & Gilbert D. Moyle) bought station as KXON-TV from Gillett Bcstg. for \$2,000,000 and \$200,000 for covenant not to compete (1982). Sold by Buford TV Inc. to George N. Gillett Jr. for \$1,500,000 (1977 Vol. 17:44). Previously sold as KORN-TV by Mitchell Bcstg. Assn. Inc. to Buford Television Inc. for \$775,000 (1972).

KPRY-TV, Pierre (Ch. 4)—See KSFY-TV, Sioux Falls, SD.

KEVN-TV, Rapid City (Ch. 7)—Sold with KIVV-TV, Lead & KDLT, Mitchell, SD to Heritage Bcstg. Group, Inc. for \$15,000,000 plus non-compete covenant (1985).

KSFY-TV, Sioux Falls (Ch. 13)—Sold with KABY-TV, Aberdeen & KPRY-TV, Pierre, SD to News-Press & Gazette Co. by Forum Communications for \$9,256,000 (1985). Sold as KSOO-TV with satellite KCOO-TV (now KABY-TV), Aberdeen, SD to Forum Communications Co. for \$2,250,000 (1973). Previously 70% control of KSOO-TV-AM sold to Gordon H. Ritz (41.5%) and Wheelock Whitney (28.5%) for \$770,000. Sellers were Morton H. Henkin (23.33%), Thomas Barnstable (22.66%), Julius Hetland (15.66%) & Harold W. Bangert (8.33%). Under new ownership lineup, Henkin retained 10%, Bangert 15% & Barnstable 5% (1965 Vol. 5:35).

Tennessee

WDEF-TV, Chattanooga (Ch. 12)—Sold with WDEF(AM) to Roy H. Park for \$2,780,080 by Carter Parham and associates (1963-64 Vol. 3:45; 4:7).

WDSI-TV, Chattanooga (Ch. 61)—Roy L. Hess, et al., sold station to WDSI Ltd. Partnership (Michael F. Starr, Louis T. Donatelli, et al.) for \$4,990,000 & \$40,000 for agreement not to compete (1985).

WRCB-TV, Chattanooga (Ch. 3)—Sold to Sarkes Tarzian Inc. by Ziff-Davis Bcstg. Co. for \$16,000,000 (1982 Vol. 22:30). For sale to Ziff Corp., see WTOV-TV, Steubenville, OH. 70% as WRGP-TV sold by Ramon & Helen Patterson for \$1,750,000 to Friendly Group, which had same principals as Follansbee Steel, which acquired 30% from H-R Television Inc. early in 1959 for undisclosed amount

(1959 Vol. 15:43, 48). Three years earlier, Ramon G. Patterson became 100% owner by purchasing 50% held by Judge Will Cummings for \$95,800, with Patterson also paying off \$32,000 in notes due Cummings (1956 Vol. 12:46, 48). Note: All Friendly stations sold to United Printers & Publishers (Rust Craft Greeting Cards Inc.). For details, see WTOV-TV, Steubenville, OH.

WTVC, Chattanooga (Ch. 9)—Sold by Belo Bcstg. to Freedom Newspapers for \$24,500,000 (1983 Vol. 23:42). Sold by Fuqua Industries to Belo Bcstg. Corp. for \$19,500,000 (1980). Sold with WTVM(TV) Columbus, GA (plus about 140 theaters, other property) by Martin Theatres to Fuqua Industries for approx. \$19 million in Fuqua stock (1968). Purchased as WROM-TV, Rome, GA with authorization to move to Chattanooga) by Martin Theatres from Dean Covington and associates for \$722,500 (1957 Vol. 13:40, 44).

WINT-TV, Crossville (Ch. 20)—Sold as WCPT-TV to Larry D. Hudson, et al., by Calvin Smith & John A. Cunningham for \$50,000 plus \$500,000 consulting agreement & covenant not to compete (1983). Sale to Cumberland Communications Corp. for \$600,000 was approved by FCC but not consummated due to a petition for reconsideration (1981-82). Sold by Edward M. Johnson to Calvin S. Smith and John A. Cunningham for \$42,500 subject to adjustment (1979). Originally licensed as Ch. 55.

WEMT, Greeneville (Ch. 39)—Sold as WETO by East Tennessee's Own Inc. (Jay D. Austin, pres.) to East Tennessee Bcstg. Corp. (Michael Perry Thompson, controlling interest) for \$1,350,000 (1989 Vol. 29:52).

WBBJ-TV, Jackson (Ch. 7)—Sold as WDXI-TV to Kosciusko Bcstg. Co. (Cy N. Bahakel) for \$900,000 by Dixie Bcstg. Co. (1966 Vol. 6:17, 34).

WMTU, Jackson (Ch. 16)—Sold as WJWT to Michael P. Thompson for \$1,425,000 (1989 Vol. 29:11). Golden Circle Bcstg. Inc. transferred control to Dwight McKee for \$2,750,000 plus covenant not to compete (1988).

WJHL-TV, Johnson City (Ch. 11)—Sold to Roy H. Park Bcstg. for \$2,500,000 by W. H. Lancaster Sr. & Jr. (1964 Vol. 4:11, 24). Earlier, the 45.4% interest in TV and WJHL(AM) held in trust for S. H. Campbell Jr. family was acquired for \$200,000 by W. H. Lancaster Jr. family (1955-56 Vol. 11:53; 12:4).

WATE-TV, Knoxville (Ch. 6)—Sold with WATE(AM) to Peoples Bcstg. Corp. (now Nationwide Communications) by WATE Inc. (Paul Mountcastle, principal owner) for \$6,805,000 (1965 Vol. 5:9, 15).

WBIR-TV, Knoxville (Ch. 10)—Sold with WBIR(AM) for \$3,250,000 to Multimedia Inc. by Taft Bcstg. (1960 Vol. 16:39, 47). Previously Taft Bcstg. had increased holdings to 100% by paying \$2,100,000 for 70% held by Gilmore N. Nunn, Mr. & Mrs. Robert L. Ashe and John P. Hart (1959 Vol. 15:41, 44).

WKCH-TV, Knoxville (Ch. 43)—Sold to FCVS Communications (Walter K. Flynn, principal) for \$9,050,000 (1990). Sale by

C. Kenneth Still, Trustee, to NewSouth Knoxville Inc. (Timothy Brumlik) for assumption of debts was dismissed (1990 Vol. 29:40). Media Central Inc. bought station from H. Bernard Dixon, David J. Gooch & Martha D. Kent for \$3,750,000 promissory note & \$375,000 cash (1985).

WKXT-TV, Knoxville (Ch. 8)—In 1986 operators of WTVK Ch. 26 (John & Bettie Englebrecht) combined with Tennessee Telecorp Inc. (Donald Bagwell, Ralph Boston, et al.), holders of CP for Ch. 8. Operation on Ch. 8 began in Dec. 1989 and license for Ch. 26 was returned to FCC. Sold for \$300,000, including assumption of \$216,500 liabilities, by W. R. Tuley, 80% owner and Harold Thomas & J. Horton Doughton, 10% each, to South Central Broadcasting Co. (John A. Engelbrecht, pres.), licensee of WKY(AM), Evansville, IN (1954 Vol. 10:23, 29, 31).

WTVK, Knoxville (Ch. 26)—See WKXT-TV, Knoxville, TN.

□ **WJFB, Lebanon (Ch. 66)**—Joseph F. Bryant is selling to James W. Owens & Lorraine Crook-Owens for \$1,500,000 (1990-91).

WHBQ-TV, Memphis (Ch. 13)—Adams Communications (Stephen Adams) acquired station from RKO General for \$23,350,000 plus \$13,650,000 settlement with applicants competing against RKO renewal (1990 Vol. 29:20; 30:3). Sale by RKO General to Gillett Communications for \$47,900,000, of which \$15,700,000 was to go to eight challengers to renewal of license did not go through (1987 Vol. 27:14, 15, 33). Acquired with WHBQ by RKO General Inc., subsidiary of General Tire & Rubber Co., from Harding College under 15-year leasing arrangement at total rental of \$2,879,046 (1954 Vol. 10:11, 14, 27).

WMC-TV, Memphis (Ch. 5)—CP as WMCT and licenses transferred from WMC Bcstg. Co. to Scripps-Howard Radio Inc., a merger since Scripps-Howard owned 69% of WMC Bcstg. Co. Transfer included WMC-AM-FM (1961).

WLMT, Memphis (Ch. 30)—TVX Broadcast Group sold station as WMKW-TV to Michael P. Thompson for \$7,000,000 (1989 Vol. 29:7; 11). Previous sale for \$6,500,000 to Andrew Banks, et al. was dismissed (1989).

WPTY-TV, Memphis (Ch. 24)—Precht Communications sold station to Channel 24-Memphis Ltd. Partnership (Roger M. Freedman, Chase Communications, et al.) for approx. \$10,175,000 and assumption of debt (1986). Sold to Precht Communications, et al., by Martin F. Connelly, Arthur E. Muth, et al., for \$11,000,000 (1984).

WREC-TV, Memphis (Ch. 3)—As WREC-TV 100% control transferred from Cowles Communications Inc. to New York Times Co. in merger consolidation (Vol. 10:44; 11:34). Previously sold with WREC(AM) for \$8,000,000 to Cowles Bcstg. by Hoyt B. Wooten (1963 Vol. 3:1, 17).

WKRN-TV, Nashville (Ch. 2)—Station was sold by Knight-Ridder Bcstg. to Young Bcstg. Inc. for \$42,000,000 (1988-89 Vol. 28:41; 29:9). Sold as WNGE to Knight-Ridder Bcstg. by General Electric

Bcstg. for \$37,000,000 (1982-83 Vol. 22:48; 23:18). For previous sale, see WSDX-TV, Nashville (Ch. 8).

WSIX-TV, Nashville (Ch. 8)—Sold with WSDX-AM-FM for \$9,506,000 to GE by Louis R. Draughon and associates (1965-66 Vol. 5:41; 6:15). Previously, Louis R. Draughon became 2/3 owner by acquiring 1/3 from W. H. Crisswell for \$250,000 (1956 Vol. 12:38, 41). In 1954 the Draughon estate had sold WSDX-TV-AM to new WSDX Inc. for \$800,000, Louis R. Draughon to continue as gen. mgr. and 1/3 owner, other equal owners being W. H. Crisswell & R. D. Stanford Jr., Nashville contractors (1954 Vol. 10:17, 19, 32, 36). Changed to Ch. 2, changed call letters to WNGE (see WKRN-TV) in 1973.

WSMV, Nashville (Ch. 4)—Gillett Bcstg. sold station to Cook Inlet Television Partners L.P. for \$125,000,000 (1989). Sold as WSM-TV by NLT Corp. to Gillett Enterprises Inc. for \$38,000,000 plus \$4,000,000 consulting agreement (1981 Vol. 21:20).

■ **WTVF, Nashville (Ch. 5)**—H & C Communications sold to Landmark Television for \$41,000,000, assumption of debt and covenant not to compete (1991 Vol. 31:26). Sold as WLAC-TV by Thomas B. Baker Jr., A. G. Beaman & the Trustees of American General Insurance Co. to Channel Two TV Inc. (H & C Communications) for \$15,750,000 (1975). 50% acquired for \$200,000 equally by T. B. Baker Jr. & A. G. Beaman from Life & Casualty Insurance Co., Nashville, which retained 50% and full control of WLAC(AM) (1954 Vol. 10:19, 36). In 1958 Clint Murchison acquired working control (24%) of Life & Casualty and this transfer of control was approved July 22, 1959 by FCC (Vol. 14:35; 15:30). American General Insurance Co. acquired Murchison's interest in 1966.

WXMT, Nashville (Ch. 30)—Sold as WCAY-TV to Michael P. Thompson by TVX Broadcast Group for \$6,200,000 (1988-89 Vol. 29:7). Sale by TVX to SouthWest MultiMedia for \$5,800,000 was never consummated (1988 Vol. 28:20).

WZTV, Nashville (Ch. 17)—Act III Bcstg. Inc. (Norman Lear, U. Bertram Ellis Jr., et al.) purchased station from Multimedia Inc. for \$8.5 million including a non-compete covenant (1988 Vol. 28:26). Sold by Robert K. Zelle, et al., to Multimedia Inc. for \$7,082,000 (1979-80 Vol. 19:5; 20:10).

Texas

KRBC-TV, Abilene (Ch. 9)—Purchased with KRBC(AM) by oilman Lewis J. Ackers and family for \$500,000 from group headed by Mrs. Eva May Hanks, widow of publisher-broadcaster Bernard Hanks (1953 Vol. 9:35, 38).

KTAB-TV, Abilene (Ch. 32)—International Broadcasting Corp. sold station to Shamrock Bcstg. Inc. for \$15,750,000 (1986 Vol. 28:42). Sold to international Bcstg. Corp. by William Terry, et al., for \$9,000,000 (1984 Vol. 24:18).

KTXS-TV, Abilene (Ch. 12)—See Sweetwater, TX.

KHSH, Alvin (Ch. 67)—Sold as KTHT by Four Star Bcstg. Co. & Warburg, Pincus Capital Partners to Silver King Bcstg.

(Home Shopping Network) for approx. \$15 million including non-compete covenant (1986).

KAMR-TV, Amarillo (Ch. 4)—Stauffer Publications sold station to Cansan Communications Inc. (1974 Vol. 13:43). Sold to Stauffer by Globe News Publishing Co. (1966-67 Vol. 5:42; 6:3).

■ **KCIT, Amarillo (Ch. 14)**—Ralph C. Wilson Jr. sold to Peter D'Acosta, et al. for \$2,300,000 (1991). Sold as KJTV to Ralph C. Wilson Industries by Ray Moran for \$1,000,000 & covenant not to compete (1984).

KFDA-TV, Amarillo (Ch. 10)—Lawton Cablevision Inc. acquired 50% from Midessa TV Trust for \$3,000,000 (1983-84). Sold to Parhandle Telecasting Co., Joint Venture by Bass Bcstg. Co. for \$2,800,000 (1976). For transfer of control to Bass Bcstg., see KVH-TV, Clovis, NM. Before name change to Bass, 75% control, with KFDA(AM) transferred to Texas State Network for \$550,000; 25% retained by Charles B. Jordan (1953 Vol. 9:46).

KVII-TV, Amarillo (Ch. 7)—Sold to Stanley Marsh & family by John B. Walton for \$1,500,000 (1967-68 Vol. 7:43; 8:6). Sold to Walton for \$1,250,000 by Jack O. Vaughn-Cecil L. Trigg interests (1963 Vol. 3:46). Previously, 78% control was purchased for \$136,052 from Southwest States Inc. by Television Properties Inc. of Dallas, headed by Jack C. Vaughn (1958 Vol. 14:24, 26, 29).

KTBC-TV, Austin (Ch. 7)—Sold by Texas Bcstg. Co. (Claudia T. Johnson, et al.) to Times-Mirror Co. for \$9,000,000 (1972-73 Vol. 12:37; 13:37).

KVUE-TV Austin (Ch. 24)—Sold with other Evening News Assn. properties to Gannett Co. Inc. for approx. \$717,000,000. Television stations included in sale were WDVN-TV (WUSA), Washington, DC; WALA-TV, Mobile, AL; KTVY, Oklahoma City, OK; KOLD-TV, Tucson, AZ. WALA-TV, KTVY & KOLD-TV were then sold to Knight-Ridder Bcstg. (1985-86 Vol. 25:30-35, 51; 26:3). Sold by Channel Twenty-Four Inc. to Evening News Assn. for \$13,200,000 (1978 Vol. 18:21, 38).

KXAN-TV, Austin (Ch. 36)—McCaw Cellular gained control of LIN Bcstg. in \$5.85 billion takeover which included LIN television stations: WAND, Decatur, IL; WANE-TV, Fort Wayne & WISH-TV, Indianapolis, IN; WOTV, Grand Rapids, MI; KXAS-TV, Fort Worth-Dallas, TX & WAVY-TV, Norfolk, VA. (1989 Vol. 29:26, 29, 36, 41). Sold as KTVV by Kingstip Communications Inc. to LIN Bcstg. for \$4,500,000 (1978 Vol. 18:16, 17).

KFDM-TV, Beaumont (Ch. 6)—Sold to Freedom Newspapers by A. H. Belo Corp. for \$24,500,000 (1983 Vol. 23:42). All stock sold for \$4,888,665 to A. H. Belo Corp. (WFAA-TV-AM-FM, Dallas) by Beaumont Bcstg. Corp. (1969 Vol. 9:19). Previously 32 1/2% sold to W. F. Hobby, Houston Post (KPRC-TV-AM) by Beaumont Bcstg. Corp., under option agreement, for \$232,901 (1962).

KBMT, Beaumont (Ch. 12)—Sold to Texas Telecasting Inc. by Harbour TV Systems (wholly-owned by Liberty National Corp.) for \$2,300,000 (1976 Vol. 16:27).

Sold by A. O. Banning, William G. Hill, N. D. Williams Jr., Sam E. Drake & Devon Corp. to Liberty National Corp. for amount of indebtedness (1976). Sold by Sabine Bcstg. (Devon Corp.) to Harbour TV Systems for \$3,000,000 plus \$30,501.22 in assumption of liabilities (1973).

■ **KWAB-TV, Big Spring (Ch. 4)**—For latest sale, see KTPX, Odessa, TX. Sold by Grayson Enterprises Inc. to Richard F. Shively, et al., for \$3,210,000 (1979) with KMOM-TV (now KTPX), Odessa-Monahans, TX. Included in transaction in which Sidney A. Grayson and associates sold control of KLBK-TV, Lubbock, TX. For details, see KLBK-TV. Call letters changed to KWAB-TV from KEDY-TV after W. D. Rogers sold KLBK-TV (formerly KDUB-TV) and this station to Grayson Enterprises (1961-62 Vol. 17:27; 1:5). 50% sold as KBST-TV by group of local businessmen, headed by W. J. Wallace, to Texas Telecasting Inc. (KDUB-TV, Lubbock & KPAR-TV, Sweetwater-Abilene) under arrangement that Texas Telecasting leased station for 5 years for \$300,000, then had option to buy 50% of stock and control of programs and sales for \$147,448 (1957 Vol. 13:1, 4, 5).

■ **KVED, Brownsville (Ch. 23)**—South-West MultiMedia Corp. sold station, KPEJ, Odessa and KWKT, Waco, TX to Thomas R. Galloway Sr. for \$30,000,000 & \$450,000 assumption of debt (1991). Valley Bcstg. Co. bought station from trustee in bankruptcy for \$7,600,000 (1984). Sold to Santa Fe Communications (80%) & De-Rance Inc. (20%) by Tierra del Sol Bcstg. Corp. for \$8,000,000 (1983) but sale was not consummated.

KIII, Corpus Christi (Ch. 3)—73.9% sold for \$48,000 by Dr. J. A. Garcia and associates to Clinton D. McKinnon, who increased holdings to 77.7% (1963-64). This station, which had been operating as KVDO-TV on Ch. 22 was off the air when it was granted change to Ch. 3. While on Ch. 22 it was sold to local businessmen headed by E. J. Healey and Hubert J. Schmidt for \$94,300 cash, plus assumption of \$100,000 indebtedness, by Gabriel Lozano and associates (1957 Vol. 13:2, 14).

KDFI-TV, Dallas (Ch. 27)—Sold as KTWS-TV by Liberty Bcstg. to Dallas Media Investors Corp. for \$12,000,000 (1983-84).

KDFW-TV, Dallas (Ch. 4)—Sold as KRLD-TV with KRLD-AM-FM and Times Herald Printing Co. (Dallas Times Herald) to Los Angeles Times Mirror Co. in stock transaction valued at \$90 million. AM & FM were later sold for \$6.75 million (1969-70 Vol. 9:38; 10:20).

KDAF, Dallas (Ch. 33)—For latest sale as KRLD-TV, see WNYW, New York, NY. Sold as KNBN-TV to Metromedia Inc. by Sheldon K. Turner & Noland Turner Hill for \$11,000,000 (1983).

KDTV, Dallas (Ch. 39)—Doubleday Bcstg. Co. donated stock, equipment & tower valued at \$2,000,000 to The Christian Bcstg. Network (1973). Station now operates as KXTX-TV which switched from Ch. 33.

KXTX-TV, Dallas (Ch. 39)—Proposed sale by Christian Bcstg. Network to Family Group Bcstg. (Ian N. Wheeler, et al.) for

\$42,647,500 including WYAH(TV) Portsmouth, VA was dismissed (1986). Sold as KBFI-TV by Berean Fellowship Foundation Inc. to Christian Bcstg. Network Inc. for \$210,000 (1973 Vol. 13:13). Sold as KMEC-TV by Evans Bcstg. Corp. of Texas to Berean Fellowship Foundation Inc. for \$23,000 (1971). Previously, CP was sold as KMEC-TV to Evans Bcstg. Corp. by Maxwell Electronics for \$40,000 after station went off the air (1968-69). Note: See also KDTV, Dallas (Ch. 39).

WFAA-TV, Dallas (Ch. 8)—Purchased by Dallas News for \$575,000 from Tom Potter. Former call letters KBTV (1950 Vol. 6:4, 11).

KDBC-TV, El Paso (Ch. 4)—Birney Innes Jr., et al., bought station from United Bcstg. Corp. for \$26.5 million including non-compete covenant (1988). United Bcstg. Corp. purchased station from El Paso TV Co. (1986 Vol. 26:14, 25). Sold to Portal Communications Inc. (Evening Post Publishing Co.) for \$5,039,000 by Doubleday Bcstg. Co. (1974). Previously sold as KRDD-TV as part of Trigg-Vaughn stations for \$14,000,000 to Doubleday & Co. Included in sale were KRDD(AM), KOSA-TV, Odessa, TX and radios KRNO, San Bernardino; KHOW, Denver; KITE, Terrell Hills; KITE-FM, San Antonio and KDEF-AM-FM, Albuquerque (1966-67 Vol. 6:44; 7:6). Previously KRDD-TV-AM was sold for \$3,450,000 by El Paso Times to owners of KVII, Amarillo & KOSA-TV, Odessa, TX (1959 Vol. 15:36, 44).

KVIA-TV, El Paso (Ch. 7)—Sold as KELP-TV to Marsh Media by John B. Walton Jr. for \$3,075,000 (1976). Sale included KAVE-TV (now KVIO-TV) Carlsbad, NM. Sold with KELP(AM) for \$2,375,000 to John B. Walton Jr. by Joseph Harris & Norman Alexander (1965-66, Vol. 6:4). Previously sold as KLTW with KELP(AM) by McLendon Investment Corp. (Barton R. McLendon, pres., 50%; Gordon B. McLendon, v.p., 49%) for \$750,000 to owners of KOLY-TV, Spokane, WA (1956-57 Vol. 12:49; 13:12).

KFWD, Fort Worth-Dallas (Ch. 52)—Ronald Ulloa transferred 75% to H.I.C. Bcst. Partnership (Roland A. Hernandez, et al.) for \$2,000,000 (1989-90).

KTVT, Fort Worth (Ch. 11)—Sold by NAFI Corp. (now Chris-Craft) to WKY-TV System Inc. (Gaylord Bcstg.), for \$800,000 plus assumption of some \$3,000,000 in obligations (1962 Vol. 2:11, 32). NAFI purchased it as KCJZ-TV for \$4,000,000 from Texas State Network Inc. (1960 Vol. 16:21, 31).

KTXA, Fort Worth (Ch. 21)—For Paramount purchase of control of TVX Bcst. Group, see WDCA-TV, Washington, DC. For sale to TVX Broadcast Group, see WDCX, Miami, FL. For sale to Taft Television & Radio Co., see KTSP-TV, Phoenix, AZ. Sold to Gulf Broadcast Group by Sidney L. Shlenker, J. Livingston Kosberg, et al., for \$61,875,000 (1984 Vol. 24:23, 53).

KXAS-TV, Fort Worth (Ch. 5)—Sold as WBAP-TV by Carter Publications Inc. (Fort Worth Star-Telegram) to LIN Bcstg. Corp. for \$35,000,000 (1973-74 Vol. 13:2; 14:19).

KGBT-TV, Harlingen (Ch. 4)—Draper Communications Inc. bought station from Harbenito Bcstg. Co. for \$25,000,000

(1985-86). Control taken by McHenry Tichenor when family combined stock to increase his holdings from 25.68% to 52.68%; J. C. Looney had 39.32%; Mrs. Troy McDaniel, had 8% (1962).

KHOU-TV, Houston (Ch. 11)—For sale to A. H. Belo Corp., see KOTV, Tulsa, OK. Sold as KGLU-TV for \$4,250,000 to new corporation, 90% owned by J. H. Whitney & Co., with Paul Taft retaining 10% (1956 Vol. 12:19-28). Note: For transfer to Whitney Communications Corp. (Corinthian Bcstg.), see sale of KOTV, Tulsa, OK. Corinthian Bcstg. merged with Dun & Bradstreet Inc. (1971).

KHTV, Houston (Ch. 39)—80% control of off-air station using KNUZ-TV call letters sold to WKY-TV, Oklahoma City (Gaylord Bcstg.) for \$240,000 by KNUZ Television Co. (1965 Vol. 5:21, 42). WKY-TV acquired remaining 20% under stock agreement following year (1966 Vol. 6:26).

KPRC-TV, Houston (Ch. 2)—Purchased as KLEE-TV by Houston Post for \$740,000 from W. Albert Lee (1950 Vol. 6:13, 21).

KRIV, Houston (Ch. 26)—For latest sale, see WNYW, New York, NY. Sold as KDOG-TV by Crest Bcstg. Co. to Metromedia Inc. for \$9,250,000 (1977 Vol. 17:34).

KTRK-TV, Houston (Ch. 13)—Sold to Capital Cities for approx. \$20,000,000 by Houston Consolidated TV Co. (1966-67 Vol. 6:48; 7:25).

KTXH, Houston (Ch. 20)—For Paramount purchase of control of TVX Bcst. Group, see WDCA-TV, Washington, DC. For Taft sale to TVX Bcst. Group, see WDCX, Miami, FL. For sale to Taft TV & Radio Co. Inc., see KTSP-TV, Phoenix, AZ. Sold to Gulf Broadcast Group by Sidney L. Shlenker, J. Livingston Kosberg, et al. for \$64,375,000 (1984 Vol. 24:23, 53).

KHSX, Irving (Ch. 49)—Sold as KLTJ by Cela Ltd. to Silver King Bcstg. (Home Shopping Network) for \$16,250,000 (1987).

KETK-TV, Jacksonville (Ch. 56)—Texas American Bcstg. Ltd. sold to Lone Star Bcstg. Inc. (J. B. Doherty, et al.) for \$2,553,805 (1989).

KRRT, Kerrville (Ch. 35)—For Paramount purchase of control of TVX Bcst. Group, see WDCA-TV, Washington, DC. Republic Communications Corp. sold 49% interest to TVX Broadcast Group Inc. for undisclosed amount (1986-87).

KGNS-TV, Laredo (Ch. 8)—Century Development Corp. bought station from Gulf Coast Bcstg. for approx. \$3,800,000 including non-compete covenant (1986). Burke Bcstg. was ordered to sell station back to Gulf Coast after court decided sale to Burke was unfair to Century Development Corp. (1986). Sold to Burke Communications by T. Frank Smith, et al., for \$2,350,000 plus \$325,000 consulting agreement & \$325,000 covenant not to compete (1983). Sold to Gulf Coast Bcstg. Co., licensee of KRIS-TV, Corpus Christi, TX, by Western Communications Inc. (Donald W. Reynolds) for \$1,000,000 plus amount equal to trade accounts receivable of station at effective date (1977). Transferred as KHAD-TV to Donald W. Reynolds' Southwestern Publishing Co. under \$190,000 five year lease arrangement by

Sales & Transfers—Texas

co-owners H. C. Avery Jr. & David H. Cole (1958 Vol. 14:28, 32).

■ **KFKX, Longview-Tyler (Ch. 51)**—Jason R. Searcy trustee-in-bankruptcy sold station as KLMG-TV to Karin Bcstg. (Lester Kamin, et al.) for \$2,525,000 (1991). Sale to Delta TV Corp. (Robert L. Dudley & Stan Deck) by KLMG-TV for assumption of debts & liabilities was dismissed (1989).

KAMC, Lubbock (Ch. 28)—Control of permittee (KSEL-TV) transferred to Tolbert Foster, Allan Shivers, W. E. Dyché Jr. & Edgar B. Younger Sr. from McAlister Bcstg. Corp., R. B. & Bill McAlister, for \$200,000 (1970). At the same time, principals acquired CP for KVUE(TV), Austin for \$44,138. In 1975 the McAlisters reacquired control in return for their 41.629% interest in KVUE.

KCBD-TV, Lubbock (Ch. 11)—Sold to Caprock Telecasting Inc. (Holsum Inc.) with KSWB-TV (now KQBR), Roswell, NM for \$10,750,000. KSWB-TV was then spun off to Hubbard Bcstg. for \$2,000,000 (1983) but sale was not immediately finalized since license renewal of KSWB-TV was challenged. Sold with satellite KSWB-TV, Roswell, NM to State Telecasting Co. Inc. (State Record Co.) for \$6,000,000 by Bryant Radio & TV Inc. (1970-71).

KLBK-TV, Lubbock (Ch. 13)—Charles Woods sold station to Broad Street TV Corp. (Richard Geisman, et al.) for \$74,000,000 but sale was not consummated. Sale included WTVW(TV), Evansville, IN (1988). Charles Woods acquired Robert Dudley's 50% giving Woods 100% (1983). Sold by Theodore Shanbaum, et al. (distress sale) to Prima Inc. (Robert Dudley & Charles Woods) for \$11,790,000 (1979-80 Vol. 20:13). Sale included KTXS-TV, Sweetwater, TX. In 1974 Or. Ellis Carp acquired 1/3 interest in KLBK-TV-AM-FM; KWAB-TV, Big Spring; KTXS-TV, Sweetwater-Abilene; KMOM-TV, Monahans, all TX & KCCN (AM), Honolulu for \$500,000 from Dai-Tex Optical Co. Inc. He had sold his 1/3 interest to Dai-Tex in 1971 for same amount. Previously, 55% control sold (along with KLBK(AM) and KWAB-TV, Big Spring, TX) by Sidney A. Grayson and associates for \$900,882 to Theodore Shanbaum, Or. Ellis Carp and Lee Optical, each increasing holdings to 1/3 (1964 Vol. 4:13). Sold as KDUB-TV-AM, KEDY-TV, Big Spring (Ch. 4) and physical assets of leased KPAR-TV, Sweetwater-Abilene (Ch. 12) for \$4,000,000 by W. D. (Dub) Rogers to Grayson Enterprises (1961-62 Vol. 17:27; 1:5).

KTRE-TV, Lufkin-Nacogdoches (Ch. 9)—Sold to Civic Communications Corp. II (Charles Young, chmn.) by Buford Television for \$42,000,000 plus covenant not to compete. Sale included KLTV, Tyler-Longview, TX (1989). Bought from Forest Capital Bcstg. Co. along with KTRF(AM) by owners of KLTV, Tyler, TX and KTRF-TV employs for \$750,000 (1962 Vol. 2:31).

KMID-TV, Midland (Ch. 2)—For sale to Davis-Goldfarb and previous sale to Goltrin Communications, see KCPM, Chico, CA. Sold to Telepictures Corp. by Midessa TV Co. Inc. for \$15,000,000 (1983-84 Vol. 23:38).

KTES, Nacogdoches (Ch. 19)—Former 25% owner Lee Scarborough increased holdings in CP to 100%, buying out other 3 owners for out-of-pocket expenses (1957-58 Vol. 13:47; 14:15). In 1960 Scarborough turned over station to G. P. Scoggins for \$5,000. Subsequent sale to Fredonia Bcstg. Corp. approved Aug. 20, 1965 by FCC. Station left air in 1959.

■ **KMLM, Odessa (Ch. 42)**—National Minority TV Inc. sold to Prime Time Christian Bcstg. for \$650,000 (1991).

KOSA-TV, Odessa (Ch. 7)—For purchase by Adams Communications Corp. from Forward Communications Corp., see WSAW-TV, Wausau, WI. Sale by Forward Communications to International Bcstg. Corp. for \$20,150,000 (1986) was never consummated. 50% sold under option agreement by Cecil Trigg and associates to brothers Jack C. Vaughn and Grady H. Vaughn Jr. in deal involving \$20,000 cash and assumption of \$400,000 in obligations (1956-57 Vol. 12:51; 13:4). In 1966 KOSA-TV was included with other Trigg-Vaughn stations in \$14 million sale to Doubleday & Co. For details, see KDBC-TV, El Paso, TX. In 1973 Doubleday sold station to Forward Communications for \$2,250,000. For sale of Forward Communications, see WSAW-TV, Wausau, WI.

■ **KPEJ, Odessa (Ch. 24)**—For sale to Thomas R. Galloway Sr., see KVED, Brownsville, TX.

■ **KTPX, Odessa (Ch. 9)**—James T. Taylor, receiver sold to Midessa TV Co. for approx. \$4,850,000 with KWAB-TV, Big Spring, TX (1991). Sold with KWAB-TV, Big Spring, TX to MSP TV of Midland-Odessa Inc. (Francis A. Martin III, James H. Smith, et al.) by Permian Basin TV Corp. for \$16.5 million (1985 Vol. 25:41). Sold as KMOM-TV in distress sale by Grayson Enterprises Inc. to Richard F. Shively, et al., for \$3,210,000 (1979). Sale included KWAB-TV, Big Spring, TX. Sold as KVKM-TV by John Walton Jr. to Grayson Enterprises (KLBK-TV Lubbock) for \$530,000 (1968-69 Vol. 9:7). 1/3 interest transferred from Helen W. Walton to son John who in 1962 acquired 100% control.

KJAC-TV, Port Arthur (Ch. 4)—For Price Communications purchase from Clay Communications, see WAPT, Jackson, MS. Sold by Texas Goldcoast TV Inc. to Clay Communications for \$3,000,000 (1973). Sold by Jefferson Amusement Co. to Texas Goldcoast TV Inc. 50% acquired by Jefferson Amusement Co. as KPAC-TV, raising holdings to 100% for \$1,500,000 from Port Arthur College (1965 Vol. 5:43, 47).

KLST, San Angelo (Ch. 8)—Sold as KCTV to T. B. Lanford by Westex TV Co. (Houston H. & Edward H. Harte, 48.32% each; A. L. Hall, 3.36%) for \$250,000 (1970). The Hartes & Hall brought their holdings from 50% to 98.84% for \$226,000 paid to B. F. Bludworth and Roy Simmons, each of whom owned 25% (1962 Vol. 2:47). Previously Big Spring acquired 49% from Lewis O. Seibert for \$31,488 (1959 Vol. 15:9). As KTXL-TV 75% sold by co-owners A. D. Rust and B. P. Bludworth; Rust sold all stock, Bludworth retained 25%. Lewis O. Seibert's KGKL(AM), San Angelo paid \$32,288 for 50%, Roy H. Simmons, \$50,000 for 25% (1957 Vol. 13:7, 11).

KABB, San Antonio (Ch. 29)—Alamo Bcstg. Corp. sold to River City Television Partners (Better Communications, Barry Baker & 8 executives of Community Equity Assoc.) for \$11,500,000 plus non-compete covenant (1989 Vol. 29:20).

KENS-TV, San Antonio (Ch. 5)—62.57% purchased by Harte-Hanks families (controllers of San Antonio Express) from several stockholders for \$6,200,000. Harte-Hanks became 100% owner and sold KENS(AM) to Texas Star Bcstg. Co. (1962 Vol. 2:13, 29). Purchased as KGBS-TV-AM for \$3,000,000 by San Antonio Express from Storer (1954 Vol. 10:26, 44). Storer had acquired KEYL(TV) for \$1,050,000 from W. L. Pickens-H. H. Coffield-R. L. Wheelock (1951 Vol. 7:30, 41), along with KABC(AM), for \$700,000 and changed call letters to KGBS-TV-AM.

KMOL-TV, San Antonio (Ch. 4)—Sold to United TV Inc. (then 20th Century-Fox) by Avco (1974 Vol. 14:48) for \$9,300,000. Sold as WQAI-TV to Crosley (Avco) with WQAI-AM-FM for \$12,000,000 by Southland Industries (1965 Vol. 5:22, 38). Previously 25% held by National Jewish Hospital at Denver purchased for \$1,145,000 and retired to treasury changing holdings of remaining stockholders as follows: Hugh Half Jr., 52.6%; estate of Hugh A. L. Half, 15.8%; G. A. C. Half Foundation, 31.6% (1958 Vol. 14:23).

KSAT-TV, San Antonio (Ch. 12)—Sold to H & C Communications by Outlet Communications for \$153,000,000 (1986 Vol. 26:3, 6, 12). For sale of The Outlet Co. to Rockefeller Group, see WJAR, Providence, RI. Sold as KONO-TV to The Outlet Co. for approx. \$10,500,000 by Mission Telecasting Corp. (1967 Vol. 7:32, 48). Previously Mission Bcstg. Co. increased holdings from 50% to 100% by buying stock held by others for \$1,624,594 in transaction that had as condition buying out Florence Pink & Jaclyn Comola in internal transfer for \$394,238 (1964 Vol. 4:33).

KVDA, San Antonio (Ch. 60)—Nueva Vista Productions (David Davilla, et al.) sold 85% of station to Telemundo Group Inc. (Saul Steinberg, principal) for \$1,275,000 (1990).

KWEX-TV, San Antonio (Ch. 41)—Sold by Spanish International Communications Corp. to Hallmark Cards Inc. for approx. \$290,000,000 less cash flow not exceeding \$32,500,000 including KMEX-TV, Los Angeles, CA; KFVT(TV), Hanford-Fresno, CA; WLT(TV), Miami, FL; WXTV(TV), New York, NY-Paterson, NJ after FCC found Spanish International exceeded foreign ownership limitations (1986 Vol. 26:19, 20, 27, 30, 33). Sold to Spanish International Bcstg. Corp. for \$200,000 by R. A. Cortez and associates, with Cortez to remain a 20% stockholder under new ownership arrangement (1961-62 Vol. 17:35; 2:1). Former call letters were KUAL-TV.

KTXS-TV, Sweetwater-Abilene (Ch. 12)—SouthWest MultiMedia Corp. sold station to Lamco Communications Inc. for \$12,028,000 including covenant not to compete & assumption of consulting agreement (1986). Sold to SouthWest MultiMedia Corp. by Catclaw Communications Co. for \$8,000,000 & \$100,000 consulting & non-compete agreement (1985).

Catclaw Communications Co. (S. M. Moore Jr.) bought station from Prima Inc. for \$3,500,000 (1983). Sold by Theodore Shanbaum, et al., to Prima Inc. for \$11,790,000 (1979-80 Vol. 20:13) with KLBK-TV, Lubbock, TX. Sold as KPAR-TV by A. R. Elam & associates for \$625,000 to Grayson Enterprises. Grayson had been leasing majority of transmitter & studio equipment to KPAR-TV; by this stock purchase it acquired license for Ch. 12 and equipment not covered by lease (1966 Vol. 6:25).

KCEN-TV, Temple-Waco (Ch. 6)—Control transferred from Bell Publishing Co. to Channel 6 Inc., Frank W. Mayborn, 95% and C. A. Schultz, 5%, for \$300,000. Mayborn and Schultz, who also controlled Bell, wished to separate station and newspaper interests (1962).

KLTV, Tyler (Ch. 7)—For latest sale, see KTRF-TV, Lufkin, TX. 20% sold to Marshall Pengra for \$7,460 and assumption of 20% of obligations by Lucille Ross Lansing, who reduced stock holdings from 100% to 40%, with other 40% going to Gerald Hall Lansing (1957 Vol. 13:8).

KAVU-TV, Victoria (Ch. 25)—First Victoria Corp. sold station to W. Russell Withers for \$1,076,242 (1989-90). First Victoria Corp. (Leo J. Welder, et al.) bought station from Community Bcstg. of Coastal Bend Inc. for \$600,000 (1989).

KVCT, Victoria (Ch. 19)—W. Russell Withers Jr. bought station from Victoria Communications Corp. for \$1,504,978 (1989). Jerianne Medley subsequently was granted approval of an eleven year lease-to-purchase arrangement with Withers. Sold as KQX to Victoria Communications Corp. by South Texas Telecasting Co. Inc. for \$225,000 (1976).

■ **KWKT, Waco (Ch. 44)**—For latest sale, see KVED, Brownsville, TX.

KWTX-TV, Waco (Ch. 10)—29% acquired by Texas Bcstg. Co., Austin, TX in transaction in which physical assets of off-air KANG-TV, Waco (Ch. 34) were turned over to KWTX-TV in return for \$25,000 cash, plus assumption of \$109,000 obligations (1956 Vol. 12:1). Texas Bcstg. had previously acquired KANG-TV by assuming \$134,000 indebtedness of founder Clyde Weatherby (1954 Vol. 10:48, 49).

KXXV, Waco (Ch. 25)—Central Texas Bcstg. Co. (Robert Mann & family) sold station to Shamrock Bcstg. Inc., principally owned by Roy E. Disney, for \$12,535,000 & \$3,000,000 covenant not to compete (1987 Vol. 27:20).

KRGV-TV, Weslaco (Ch. 5)—Sold with KRGV(AM) to Douglas L. & Charles P. Manship for \$1,375,000 by Kenco Enterprises Inc. (1963-64 Vol. 4:5). Kenco Enterprises Inc. bought KRGV-TV-AM for \$1,400,000 from LBJ Co. (1961 Vol. 17:35). LBJ Co. acquired full control of KRGV-TV-AM by buying 50% from O. L. Taylor for \$100,000, also giving Taylor 10 year contract as LBJ Co. consultant at \$5,000 per year (1958 Vol. 14:12, 14). LBJ Co. acquired original 50% of KRGV-TV from Taylor for \$5,000 and loan of \$140,000, plus advances on obligations (1956 Vol. 12:11, 14). It acquired 50% of KRGV(AM) under \$50,000 option agreement consummated April 1, 1957.

KAUZ-TV, Wichita Falls (Ch. 6)—Sold to Adams Communications Corp. for \$10,925,000 (1983-84 Vol. 23:31). Purchased by Golden Bcstg. Co. of Texas & White Fuel Corp. from Wichita Falls Telecasters for \$4,640,000 (1978 Vol. 18:23). Sold to Wichita Falls Telecasters (Wichita Falls TV Inc., 80%; White Fuel Corp., 20%) by Bass Bros. Telecasters for \$4,250,000 (1974). Sold to Bass Bros. Telecasters Inc. by Mid New York Bcstg. Corp. (Harron) for \$3,100,000 (1968). Sold as KSYD-TV to Paul Harron for \$2,350,000 by Sidney Grayson and associates (1963 Vol. 3:11). Purchased as KWFT-TV-AM for \$825,000 by Sidney Grayson, Nat Levine and six Dallas businessmen (also operators of KSYD(AM), Wichita Falls) from E. H. Rowley family & Kerion Brown, with proviso that Brown bought radio for \$75,000 (1955-56 Vol. 11:46, 48; 12:12; 1962 Vol. 2:51).

KFDX-TV, Wichita Falls (Ch. 3)—For sale by Clay Communications to Price Communications, see WAPT, Jackson, MS. Sold to Clay Bcstg. Corp. for \$5,200,000 by group headed by Darold A. Cannan (1970 Vol. 10:28).

KJTL, Wichita Falls (Ch. 18)—F. Lanharn Lyne Jr. bought station from Wichita Falls TV Ltd. for \$1,587,000 (1989). Thornberry Television Ltd. (Janet T. Lee, et al.) sold station to Wichita Falls Television (Peter L. D'Acosta, et al.) for undisclosed amount (1986).

Utah

KOOG-TV, Ogden (Ch. 30)—For sale of 56% to Trivest Financial Services Corp., see WTGS, Hardeeville, SC.

KVOG-TV, Ogden (Ch. 9)—Transferred to Board of Education of Ogden by United Telecasting & Radio Co. for \$170,000 (1962 Vol. 2:41). Changed to KOET & ETV license. Left air, license cancelled 1974.

KLOR-TV, Provo (Ch. 11)—Transferred from A. Dean Jeffs, trustee of bankrupt Beehive Telecasting Corp., to Brigham Young University for \$10,000 expenses and \$100,000 for equipment. Brigham Young applied for change to KBYU-TV. Station began operation as an educational station (KBYU-TV) on Oct. 30, 1965.

KSTU, Salt Lake City (Ch. 13)—Sold by MWT Corp. to Fox Television Stations for \$41,000,000 (1989 Vol. 29:43). MWT Corp. bought Ch. 20 from Adams TV of Salt Lake City for \$20 million including a non-compete covenant. MWT already held CP for Ch. 13; transferred license of Ch. 20 to Ch. 13 & returned permit for Ch. 20 to the FCC (1987). For previous sale, see WWLP, Springfield, MA.

KTVX, Salt Lake City (Ch. 4)—Sold as KCPX-TV by Screen Gems Stations to United TV Inc. (20th Century-Fox) for \$11,000,000 (1975 Vol. 15:18). Sold with KCPX(AM) by Columbia Pictures to subsidiary Screen Gems for \$2,400,000 (1962-63). Previously sold as KTVT with KDYL(AM) for \$3,100,000 to Columbia Pictures Electronics Co. by Time Inc. (80%) and G. Bennett Larson (1959 Vol. 15:30, 31, 34, 45). Time & Larson acquired stations for \$2,100,000 from group headed by S. S. Fox. Former call letters KDYL-TV (1953 Vol. 9:14, 26).

KUTV, Salt Lake City (Ch. 2)—Acquired jointly by publishers of Salt Lake Tribune (Kearns-Tribune Corp., previously 50% owner of KUTV), the Ogden Standard Examiner (A. L. Glasmann family) and George C. Hatch & wife (daughter of A. L. Glasmann) in deal involving more than \$800,000 in which Frank C. Carman, Grant R. Wrathall, et al. turned over to A. L. Glasmann family their interests in KUTV, Salt Lake City; KLDX-TV-AM, Twin Falls, ID; and radios KGEM, Boise, ID & KOPR, Butte, MT. Frank Carman also became sole owner of radio KLUW (formerly KUTA), Salt Lake City, by acquiring 62.5% of stock from Grant Wrathall and Edna O. Powers for \$150,000 (1955-56 Vol. 11:31, 38; 12:6, 10).

Vermont

WVNY, Burlington (Ch. 22)—Sold as WEZF-TV to Champlain Communications Corp. (Philip J. Lombardo) for \$4,300,000, including covenant not to compete, by Donald G. Martin, et al. (1982). Sold as WVNY-TV by Vermont New York TV Inc. to International TV Corp. (Donald G. Martin, Gerald V. Bull, et al.) for \$1,238,055. Sale included WEZF(FM), Burlington (1974 Vol. 14:17).

WNNE-TV, Hartford, VT-Hanover, NH (Ch. 31)—Tat Bcstg. Co. & Northern New England Television sold to Heritage Media Corp. (James M. Hoak, et al.) for approximately \$4,400,000 (1990 Vol. 30:17).

Virginia

WCYB-TV, Bristol (Ch. 5)—Purchased for \$8,618,636 by The DGH Co. from Starr Bcstg. Group Inc. (1977 Vol. 16:33). Previously sold to Starr Bcstg., New Orleans by Appalachian Bcstg. Corp. (Robert H. Smith, J. Fay Rogers, Charles M. Gore, Harry M. Daniel, 25% each) for \$5,000,000 (1970 Vol. 10:6).

WVIR-TV, Charlottesville (Ch. 29)—Stockholders of Virginia Bcstg. Corp. sold station to Waterman Bcstg. (Bernard E. Waterman) for \$8,695,000 (1986).

WVEC-TV, Hampton (Ch. 13)—For sale to A. H. Belo Corp., see KOTV, Tulsa, OK. Sold to Corinthian Bcstg. by Thomas P. Chisman, et al., for \$34,000,000 (1979 Vol. 19:21).

WHSV-TV, Harrisonburg (Ch. 3)—For sale to Benedek Bcstg. Inc., see WFR, Rockford-Freeport, IL. Sold as WWSA-TV by Gilmore Bcstg. Corp. to Shenandoah Valley TV Systems Inc. (Worrell Bcstg. Inc.) for \$3,250,000 including covenant not to compete (1976). Sold with WWSA-AM-FM to Gilmore Bcstg. for \$1,750,000 by 51% owner Washington (DC) Star and 49% owner Hamilton Shea (1965 Vol. 5:23). Earlier 51% control of WWSA-TV-AM was acquired by WMAL-TV (WJLA-TV), Washington, which paid about \$700,000 to take over 50% of stock from Transcontinent TV Corp. and additional 1% from Hamilton Shea, who retained 49% (1959 Vol. 15:30, 32, 39). Previously Transcontinent and Shea each acquired 50% interest in TV and radio by paying approximately \$800,000 to Frederick L. Allman for the properties (1956 Vol. 12:15, 22).

WJPR, Lynchburg (Ch. 21)—Lynchburg-Roanoke TV Partners sold to Henry Ash, et al., for \$2,950,000 (1990).

WSET-TV, Lynchburg (Ch. 13)—Sold as WLVA-TV with WLVA(AM) to the Evening Star Bcstg. Co. for \$1,250,000 by Lynchburg Bcstg. Corp. (1965 Vol. 5:25, 35). For later sale, see WJLA-TV, Washington, DC.

WACH-TV, Newport News (Ch. 33)—Off-air station acquired with WACH(AM) by United Broadcasting Co. (Richard Eaton) for \$54,000 under bankruptcy proceeding. Former owner Eastern Bcstg. Corp. was headed by John Doley (1956 Vol. 12:29, 32). CP cancelled Dec. 31, 1964.

WTKR-TV, Norfolk (Ch. 3)—Knight-Ridder Bcstg. Inc. sold station to Narragansett Television L.P. (Gregory P. Bamber, et al.) for \$65,000,000 plus non-compete covenant (1989 Vol. 29:9). Sold as WTAR-TV to Knight-Ridder Bcstg. by Landmark Television Inc. for \$48,300,000 (1980-81 Vol. 20:23; 21:4).

WTVZ, Norfolk (Ch. 33)—Sold by TVX Bcst. Group to Charles McFadden for \$10,750,000 (1989 Vol. 29:15).

WRIC-TV, Petersburg (Ch. 8)—Sold as WXEX-TV for \$5,568,570 with WLEE(AM), Richmond (for \$1,230,000) to Nationwide Communications by Thomas G. Tinsley Jr. & associates (1967 Vol. 7:45).

WAVY-TV, Portsmouth-Norfolk (Ch. 10)—For McCaw Cellular takeover of LIN Bcstg., see KXAN-TV, Austin, TX. Sold with WAVY(AM) to LIN Bcstg. by Tidewater Teleradio Inc. for approx. \$7,400,000 (1968 Vol. 8:14).

WGNT, Portsmouth (Ch. 27)—Sold as WYAH to Centennial Communications (Raymond Bottom, chmn.) by CBN for \$8,200,000 plus non-compete covenant (1989). Sale to Oraper Communications by CBN Continental Bcstg. Network Inc. for \$9,500,000 plus non-compete covenant was never consummated (1988). For proposed sale to Family Group Bcstg. (Ian Wheeler), see KCTX-TV, Dallas, TX. Christian Bcstg. Network Inc. (Marion (Pat) G. Robertson) acquired facilities of off-air WTOV-TV from Tim Brite, who had already turned in CP for Ch. 27 (Vol. 15:16, 29, 45). Amount involved not disclosed (1960 Vol. 16:5). Brite acquired WYOV-TV for \$85,000 from E. L. Scott group after station went off air Oct. 3, 1954 (1955 Vol. 11:6, 11). Louis H. Peterson's radio WNOR, Norfolk, two years later acquired 50% interest for \$53,000, with Brite retaining other 50% (1957 Vol. 13:27, 29). Peterson gave up his interest as part of merger arrangement when he got 10% of WVEC-TV, Norfolk, after it moved from Ch. 15 to Ch. 13 (1959 Vol. 15:16, 29).

WRLH-TV, Richmond (Ch. 35)—Act III Bcstg. Inc. acquired station from Busse Bcstg. for \$6,450,000 plus covenant not to compete (1988). Busse Bcstg. purchased station from the Gillett Group for \$11,500,000 & assumption of liabilities (1987 Vol. 27:40). For Times Mirror Co. buyout and subsequent sale to Gillett Holdings Inc., see WMAR-TV, Baltimore, MD. Sold to Abell Communications Corp. for \$12,500,000 (1985).

WTVR-TV, Richmond (Ch. 6)—Sold with WMBG & WCOD(FM) to Park Bcstg. for \$5,017,185 by Wilbur M. Havens (1964-65 Vol. 4:46; 5:42).

WVRN-TV, Richmond (Ch. 63)—National Capital Christian Bcstg. Inc. sold station as WTLL to Sudbrink Bcstg. for \$255,000 & \$1,250,000 consulting agreement (1986). Station left air in 1989.

WWBT, Richmond (Ch. 12)—Sold as WRVA-TV by Larus Investing Co. (tobacco interests) to Jefferson Standard Bcstg. (WBTV, Charlotte, NC) for \$5,000,000 (1968 Vol. 8:21, 43).

WDBJ, Roanoke (Ch. 7)—Sold for \$8,200,000 to WDBJ TV Inc. (South Bend Tribune, WSBT-TV-AM-FM, South Bend, IN) by Times World Corp. (1969 Vol. 9:44).

WSLS-TV, Roanoke (Ch. 10)—Sold for \$7,050,000 to Roy H. Park Bcstg. of Roanoke Inc. by Shenandoah Life Stations Inc. Sale included WSLS-AM-FM (1969 Vol. 9:37).

WFVT, Roanoke (Ch. 27)—Family Group sold to Henry Ash, et al., for \$1,150,000 (1990). Family Group sale to Krypton Bcstg. for \$3,500,000 was never consummated (1989 Vol. 29:11).

Washington

KVOS-TV, Bellingham (Ch. 12)—Ackerman Communications Inc. bought station from KKR for \$26,000,000 (1985). For sale to KKR see WTVJ, Miami, FL. Sold for \$3,000,000 to Wometco Enterprises by Rogan Jones and associates (1960 Vol. 16:48; 17:14).

KEPR-TV, Pasco (Ch. 19)—Sold with KIMA-TV, Yakima, WA & KLEW-TV, Lewiston, ID by Cascade Bcstg. to Firmways for undisclosed amount of convertible preferred stock (1968 Vol. 8:40). For later sales, see KIMA-TV, Yakima.

KNDU, Richland (Ch. 25)—For sale to Farragut Communications Inc., see KNDO, Yakima, WA.

□ **KING-TV, Seattle (Ch. 5)**—Providence Journal Co. is buying station with KHBC-TV, Hilo, KHNH(TV), Honolulu & KOGG(TV) Wailuku, HI; KTVB(TV), Boise, ID; KGW-TV, Portland, OR; KREM-TV, Spokane, WA & cable systems in California, Idaho, Minnesota, Washington & Wisconsin from Harriett Stimson Bullitt, et al., for approx. \$450 million (1991 Vol. 31:9, 10, 29). Purchased by Mrs. A. Scott Bullitt for \$375,000 from P. K. Leberman (1949 Vol. 5:20); 25% interest sold to Hearst Radio for \$375,000 (1951 Vol. 7:26) but repurchased from Hearst for \$450,000 in 1953 (1953 Vol. 9:11). Former call letters KRSC-TV.

KOMO-TV, Seattle (Ch. 4)—1/3 interest acquired for \$1,933,333 by Fisher's Blend Station Inc., to bring holdings to 100%, from Theodore Gamble (30%) and C. Howard Lane (1959 Vol. 15:16). Gamble & Lane acquired stock for undisclosed sum Feb. 1, 1955 after station began operation.

KIRO-TV, Seattle (Ch. 7)—Controlling 50.214% sold with KIRO-AM-FM to Wasatch Radio & TV Co. (now Bonneville International Corp. which is owned by the

Sales & Transfers—Washington

Mormon Church) for \$5,095,500 by Saul Haas. This raised Wasatch holdings to 95.214% (1963 Vol. 3:51). Bonneville's holdings later increased to 99.91%.

KTTZ-TV, Seattle (Ch. 22)—Sold to Robert L. Dudley by Alden Communications for \$9,000,000 (1988-89 Vol. 29:19; 30:3).

KAYU-TV, Spokane (Ch. 28)—Sale to Bingham Communications Group L.P. for \$7,770,000 plus a covenant not to compete from KAYU-TV Partners Ltd. approved but not consummated (1987-88 Vol. 27:42).

□ **KREM-TV, Spokane (Ch. 2)**—For proposed sale to Providence Journal Co., see KING-TV, Seattle, WA. Sold with KREM(AM) for \$2,000,000 by Louis Wassmer to King Bcstg. Co. (KING-TV, Seattle) and KING-TV principal stockholder Mrs. A. Scott Bullitt (1957 Vol. 13:28, 34, 39, 47, 51).

■ **KSKN, Spokane (Ch. 22)**—Whitehead Bcstg. sold to Melvin J. Querio, et al., for undisclosed amount (1991). Whitehead Bcstg. Co. (William Romini & Stephen Whitehead) acquired license of off-air station for \$25,000 (1988). Broadcast Vision TV sold station to Sun Continental Group (Eugene D. Adelstein) for \$880,000 & 5% of station profits (1985).

KXLY-TV, Spokane (Ch. 4)—Sold with KXLY(AM) to Morgan Murphy interests for \$3,250,000 by co-equal owners Joseph Harris and Norman E. Alexander (1961-62 Vol. 17:34; 2:4, 7). Previously Harris and Alexander had increased holdings from 45% each to 50% each by taking over 10% from Richard E. Jones. Harris-Alexander interests acquired KXLY-TV-AM when the stations were sold for \$1,750,000 to Northern Pacific Television Corp. (which acquired 42.5%) and Northern Pacific Radio Corp. (57.5%), in which the group held identical stock interests. Sellers were Symons Bcstg. Co., 50%; Bing Crosby, 47.5%. Symons was 49.6% owned by E. B. Craney, 33.23% by Mrs. Burton K. Wheeler, 16.37% by John L. Wheeler (1953-54 Vol. 9:49; 10:2).

KCPQ, Tacoma (Ch. 13)—Sold by Clover Park School District No. 400 to Kelly Bcstg. Co. for \$6,250,000 (1979). Sold as KTVW to Clover Park School District No. 400 for \$378,000 (1975). Sale by Blaidon Mutual Investors Corp. to Christian Bcstg. Network for \$1,500,000 plus assumption of liabilities for total of \$5,167,025 not consummated (1973 Vol. 13:51). Previously sold by estate of J. Elroy McCaw to Blaidon Mutual Investors Corp. for \$112,907. Sold for \$300,000 by Carl Haymond to J. Elroy McCaw. Former call letters KMO-TV (1954 Vol. 10:28, 34, 38).

KSTW, Tacoma (Ch. 11)—WKY Television System (Gaylord Bcstg.) bought station as KTNT-TV from Tribune Publishing Co. (Tacoma News Tribune) for \$4,500,000 & assumption of liabilities (1973-74 Vol. 13:13; 14:5).

KCWT, Wenatchee (Ch. 27)—Jerry R. Martin, et al., sold station to Bingham Communications for \$2,300,000 and covenant not to compete (1986).

KIMA-TV, Yakima (Ch. 29)—NWG Bcstg. Co. sold station with KLEW-TV, Lewiston, ID & KEPR-TV, Pasco, WA to

Retlaw Enterprises Inc. (Disney family) for \$17,000,000 (1986 Vol. 26:45). Seattle First National Bank, Trustee, sold 50% of station to John Noel Jr., increasing his holdings to 75% and to Rodger D. Noel increasing his holdings to 25% for \$6,500,000, including KLEW-TV, Lewiston, ID & KEPR-TV, Pasco, WA (1982). 33 1/3% interest transferred from Sally Ann Gassaway, Administratrix to John Noel and Seattle First National Bank, Trustee (33 1/3% to 50% each) for \$187,500. Sold with KEPR-TV, Pasco, WA & KLEW-TV, Lewiston, ID by Cascade Bcstg. Co. to NWG Bcstg. Co. for \$1 million (1972 Vol. 12:14). Previously sold with KEPR-TV & KLEW-TV to Filmways for 32,500 shares of convertible preferred stock worth approx. \$4,008,321 (1968 Vol. 8:40). Transferred from Cascade Bcstg. Co. (Tom Bostic 20%) to Haltom Corp. (Bostic 100%); A. W. Talbot and Ralph Sunquist, other Cascade stockholders, received \$900,000 for their 80% interest. Also transferred to Haltom were KIMA(AM), KEPR-TV-AM, Pasco, WA; KBA5-TV, Ephrata, WA and KLEW-TV, Lewiston, ID (1962 Vol. 1:14). Later Haltom changed name to Cascade.

KNOO, Yakima (Ch. 23)—Hugh E. Davis & Estate of Lorraine M. Davis sold this station & KNDU(TV), Richland, WA to Faragut Communications Inc. (Charles Kadlec, Katherine Glakas, Thomas Bolger, Richard Wiley, et al.) for undisclosed amount (1988 Vol. 27:51). Proposed sale with KNDU(TV), Richland, WA for \$14,000,000, to Adams Communications never completed (1987 Vol. 27:34). Sale including KNDU(TV), Richland, WA to Beam Communications Corp. for \$16,740,000 & \$10,000 non-compete covenant granted but never consummated (1986-87). Sold by Ralph Tronsrud to Columbia Empire Bcstg. Corp. for \$194,229 under assets-for-stock agreement involving 3-year lease plus option for buyers to purchase equipment (1960 Vol. 16:34; 17:6).

West Virginia

WVVA, Bluefield (Ch. 6)—Sold as WHIS-TV by Daily Telegraph Printing Co. to Quincy Newspapers Inc. for \$8,000,000 (1979).

WCHS-TV, Charleston (Ch. 8)—For takeover of Rollins Telecasting by Heritage Communications, see KAUT, Oklahoma City, OK. Sold with WCHS(AM) to Rollins Telecasting Inc. subsidiary C-8-T Inc. for \$3,000,000 by The Tierney Co. (1960 Vol. 16:29, 40). Tierney previously had increased holdings to 100% by purchasing 40% from Capital TV Inc. (Sam G. Rahall & family) for undisclosed sum (1957 Vol. 13:35).

WVAH-TV, Charleston-Huntington (Ch. 11)—Act II Bcstg. Inc., principally owned by Norman Lear & U. Bertram Ellis bought this station & WRGT-TV, Dayton, OH from West Virginia Telecasting Inc. (Meridian Communications Group) for \$22,000,000 (1987 Vol. 27:42). Switched from Ch. 23 to Ch. 11 April 1, 1988.

WBOY-TV, Clarksburg (Ch. 12)—Sold to WBOY-TV Inc. (Commercial Dispatch Publishing Co., et al.) by Marion R. Ascoli, Max Ascoli & Nathan W. Levin for \$750,000 (1976). Sold with WBOY(AM) to Fortnightly Corp. by Rust Craft Bcstg. Co.

(formerly the Friendly Stations) for \$950,000 (1963-64 Vol. 3:12, 46; 4:11). WBOY(AM) and CP for WBOY-TV, along with WPAR(AM), Parkersburg, WV purchased by owners of WSTV-TV, Steubenville, OH for approximately \$250,000 from Wheeling (WV) Intelligence & News-Register as WBLK-TV-AM (1955-57 Vol. 11:32, 46; 12:39; 13:14). For details on sale of this station along with others in group known as the Friendly Stations, see WTOV-TV, Steubenville, OH.

WJPB-TV, Fairmont (Ch. 35)—75% control, along with WVVW(AM), sold by J. Patrick Beacom to Donn Baer for \$147,000, Beacom retaining 25% (1953 Vol. 10:47, 51). Station left air Feb. 28, 1955 (1955 Vol. 11:9). CP dropped. Beacom, June 7, 1955, got FCC permission to set aside transfer to Baer, in order to take back 70%, bringing his holdings to 94% in return for assuming liabilities, station meanwhile having returned to air (1955 Vol. 11:23, 27). Station left air again in fall of 1955 and dropped CP Dec. 30, 1959 (1956 Vol. 12:2; 13:4; 16:2).

WOWK-TV, Huntington (Ch. 13)—Sold as WHTN-TV to Gateway Communications Inc. for \$7,424,000 by Reeves Telecom (1974). Sold for approximately \$2,000,000 to Reeves Bcstg. & Development Corp. by Cowles Bcstg. Co. (1960 Vol. 16:43, 52). Cowles previously acquired station with WHTN(AM) from S. J. Hyman theatre family for \$638,000 (1956 Vol. 12:18, 25).

WSAZ-TV, Huntington (Ch. 3)—Sold to Lee Enterprises Inc. by Capital Cities Bcstg. for \$18,000,000 (1971). Previously sold with WSAZ(AM) as part of package including WJRT, Flint, MI and WJR(AM), Detroit, to Capital Cities for over \$21,000,000 by The Goodwill Stations Inc. Capital Cities subsequently assigned its rights in WJRT to WJRT Inc. (1964 Vol. 4:9, 18, 19, 31). Sold with WSAZ(AM) for \$6,000,000 to WJR, The Goodwill Station Inc., Detroit, by Huntington Herald-Dispatch and Advertiser (1961 Vol. 17:6, 14).

WTAP-TV, Parkersburg (Ch. 15)—Sold by Robert E. Richardson, Sherman A. Grimm, et al., to Benedek Bcstg. Corp. for \$2,332,514 (1979 Vol. 19:44). Sold to CMA Communications Inc. for \$300,000 (1974). Previous sale to Broadcasting Services Inc. by Zanesville Publishing for \$579,000 (1967) included WTAP-AM-FM. Purchased by Zanesville Times-Recorder and Signal (majority owner of WHZ-TV, Zanesville, OH) for \$124,609 from Frank Baer-Howard Chernoff corp (1955 Vol. 11:10, 14).

WDTV, Weston-Clarksburg (Ch. 5)—Sold by Broadcast Industries of WV Inc. to Withers Bcstg. Co. of WV Inc. for \$600,000 (1973). Previously sold to Medallion Pictures Corp. (Broadcast Industries of WV) for \$600,000 by J. Patrick Beacom, Thomas P. Johnson & George W. Eby (1966 Vol. 6:34, 35). 50% was sold as WJPB-TV by J. Patrick Beacom for \$100,000 before station got on air, with new owners becoming Beacom, 50%; Johnson, 47.5%; and Eby, 2.5% (1960-62 Vol. 16:8, 13, 16; 17:24; 1:15).

WTRF-TV, Wheeling (Ch. 7)—For sale of Forward Communications to Wesray Communications & subsequent sale of Forward's TV holdings, see WSAW-TV, Wausau, WI. Sold with WTRF-FM to For-

ward Communications Corp. (WSAW-TV, Wausau) for \$7,250,000 (1968 Vol. 8:21). Control acquired by members of Dix family previously 30% owners, and Robert W. Ferguson, 7.1%, who bought out holdings of Wheeling Intelligencer and News-Register (30%) and the Bloch family (32.9%) in deal involving nearly \$2,000,000 (1958 Vol. 15:56, 48, 52). In 1959 WTRF-TV Inc. acquired remaining 8.2% for \$172,000, buying shares donated to various institutions and funds by Thomas M. Bloch & Betty Bloch Harris.

Wisconsin

WEAU-TV, Eau Claire (Ch. 13)—Busse Bcstg. proposed sale to Benedek Bcstg. for \$26,350,000 plus \$4,650,000 non-compete covenant, but sale was not consummated (1990 Vol. 30:13). Busse Bcstg. Corp. purchased station for \$25 million plus assumption of liabilities from Gillett Group Inc. (1987 Vol. 27:40). Sold with WLUC-TV, Marquette, MI; KTVO, Ottumwa, IA-Kirksville, MO; WOKR, Rochester, NY; WLUK-TV, Green Bay, WI; WAYY(AM), Chippewa Falls, WI; KBIZ(AM), Ottumwa, IA to Gillett Group Inc. for \$65 a share (1983-84). Control sold to Appleton (WI) Post-Crescent Publishing Co. by Central Bcstg. Co. for \$2,100,000 (1962 Vol. 2:4, 21).

WQOW-TV, Eau Claire (Ch. 18)—See WKOW-TV, Madison, WI.

WBAV-TV, Green Bay (Ch. 2)—Sold to Nationwide Communications Inc. by Norbertine Fathers for \$5,737,121 (1974 Vol. 15:3).

WFRV-TV, Green Bay (Ch. 5)—Sold with WJMN-TV, Escanaba, MI to Midwest-Radio TV Inc. for \$18,700,000 when Orion Bcstg. was acquired by Cosmos Bcstg. Co. (1981 Vol. 21:4). Sold for \$1,600,000 to WAVE Inc. (Orion) by S. N. Pickard and associates (1960-61 Vol. 16:49; 17:2). Control of CP acquired by S. N. Pickard group, operators of WNAM-TV, Neenah-Appleton-Menasha (Ch. 42), which dropped UHF operation in order to go on Ch. 5 in Green Bay; WFRV group retaining part interest (1954-55 Vol. 10:49; 11:9, 17, 21).

■ **WGBA, Green Bay (Ch. 26)**—For sale to Aries Telecommunications, see WLAX, La Crosse, WI. Proposed sale from Family Group to Krypton Corp. was never consummated, see WLAX, La Crosse. Ian N. Wheeler acquired station & CP for Ch. 25, La Crosse (WLAX) for \$2,575,000 & assumption of debt (1985). Wheeler subsequently sold 80% interest in both to Edward R. Ponger, et al., for \$500,000 (1986).

WLUK-TV, Green Bay (Ch. 11)—Sold to Burnham Bcstg. Co. for \$15,750,000 plus assumption of debts by Gillett Group following Gillett's purchase of Post Corp. For sale to Gillett Group, see WEAU-TV, Eau Claire, WI. Sold with WLUC-TV, Marquette, MI to Post Corp. for \$3,000,000 by M & M Bcstg. Co. (1964-65 Vol. 4:41; 5:2). Previously 75% of TV and WMAM(AM) acquired by Morgan Murphy interests for \$211,764, plus assumption of \$360,000 obligations, from W. E. Walker & Joseph D. Mackin, who retained 5% each under new corporate organization (1957-58 Vol. 13:52; 14:2, 12). After rehearing FCC issued final decision reaffirming grant. TV

call letters before sale were WMBV-TV (1958-59 Vol. 14:20; 15:4).

WKBT, La Crosse (Ch. 8)—For sale to Young Bcstg. by Backe Communications, see WLNS-TV, Lansing, MI. Backe Communications bought station with WJM-TV (now WLNS-TV), Lansing, MI for \$48,000,000 from Gross Telecasting (1984 Vol. 24:12). Sold by WKBH Television (La Crosse Tribune, Dahl family, et al.) to Gross Telecasting (WJM-TV, Lansing, Mich.) for \$4,900,000 (1969 Vol. 9:24). Previously had requested assignment of license to Lamb Communications (WCU-TV, Erie) for \$5.7 million (1969 Vol. 9:3).

■ **WLAX, La Crosse (Ch. 25)**—Family Group sold station, WGBA, Green Bay, WI & CP for WELX (Ch. 48), Chippewa Falls, WI to Aries Telecommunications (Donald E. & Carl J. Clark) for \$7,600,000 (1991). Family Group proposed to sell station & WGBA(TV), Green Bay, WI, plus CP for WELX, Chippewa Falls, WI, to Krypton Bcstg. (C. E. Felner Jr.) for \$7,000,000, but the sale was not consummated (1989 Vol. 29:11).

WXOW-TV, La Crosse (Ch. 19)—See WKOW-TV, Madison.

WKOW-TV, Madison (Ch. 27)—Sold with WQOW-TV, Eau Claire; WXOW-TV, La Crosse & WAOW-TV, Wausau to Sharad Tak by Liberty Bcstg. for \$22,000,000 (1984-85 Vol. 24:43). Sold by Horizons Communications Corp. with WXOW-TV, La Crosse & WAOW-TV, Wausau to Liberty Television Inc. for \$8,000,000 (1978 Vol. 18:24). Previously sold with WXOW-TV & WAOW-TV to Horizons Communications Corp. for approx. \$3 million by Joseph L. Floyd, N. L. Bentson & Edmund R. Ruben (1970 Vol. 10:37). Sold with WKOW(AM) for \$925,000 to Midcontinent Bcstg. Co. by Monona Bcstg. Co. (1960 Vol. 16:24, 26, 30).

WMTV, Madison (Ch. 15)—For sale of Forward Communications to Wesray Corp. & subsequent sale to Adams Communications, see WSAW-TV, Wausau, WI. Sold to Wisconsin Valley TV Corp. (Forward Television) for \$194,000 plus some \$250,700 in obligations by Lee P. Loomis (1963 Vol. 3:21). Lee P. Loomis Group acquired station for \$399,333 (\$288,333 representing indebtedness), plus option on buildings and land from WTVJ Inc. interests (1958 Vol. 14:10, 14). Previous owner, Gerald A. Bartell founding family, sold station for \$550,000, including \$200,000 option on real estate, to WMTV Inc., 50% owned by WTVJ, Miami, and pres. Mitchell Wolfson, 25% by Lee Ruwitch, WTVJ exec. v.p., and 25% by WMAY(AM), Springfield, IL (1957 Vol. 13:22).

WCGV-TV, Milwaukee (Ch. 24)—For sales to HR Bcstg. & ABBY Communications, see WTTD, Birmingham, AL. 46% interest sold to Byron H. Laskey by Edgewater Investments Corp. for \$1,000,000 giving Laskey 66% (1984).

WDJT-TV, Milwaukee (Ch. 58)—Sold by Milwaukee TV 58 Inc. to Weigel Bcstg. Co. (Howard Shapiro, principal, WCIU-TV, Chicago) for \$100,000 (1988).

WISN-TV, Milwaukee (Ch. 12)—Purchased by Hearst Corp. for \$2,000,000 (about \$900,000 cash, remainder as-

sumption of obligations and liabilities). Selling group was headed by L. F. Gran, Paul A. Pratt & Loron Thurwachter (1955 Vol. 11:2, 5, 10).

WITI-TV, Milwaukee (Ch. 6)—For sale to Gillett Communications see WSBK-TV, Boston, MA. For previous sale to KKR Assoc. see KNSD, San Diego, CA. Sold to Storer Bcstg. Co. for \$4,462,500 by Independent Television Inc., headed by Sol J. Kahn. Storer turned in CP for WWE, Wilmington-Philadelphia under multiple-ownership rule (1958 Vol. 14:34, 35, 42, 46).

WCAN-TV, Milwaukee (Ch. 24)—CP for off-air station sold to Field Communications by Lou Poller, who received \$35,000 for expenses in maintaining CP after station went dark in 1955 (1966 Vol. 6:35, 52). CBS in 1955 purchased WCAN-TV plant for \$650,000 (1955 Vol. 10:43, 47; 11:3).

WVTV, Milwaukee (Ch. 18)—Sold as WUHF to WKY TV System Inc. (Gaylord Bcstg. Co.) for \$650,000 by WDX Inc. (1965-66 Vol. 5:45; 6:13). Previously, 51% sold by the Gene Posner family to Bernard and Harold Sampson to bring each Sampson's holdings from 20% to 45.5%, for \$1 and considerations (1952 Vol. 2:26). Sold as WDX to Gene Posner and associates for \$50,000 by CBS after latter took station off air (1959 Vol. 15:14, 16, 19). CBS acquired outlet from Bartell family for \$350,000 in Oct. 1954 when it operated as WOKY-TV on Ch. 18. CBS also purchased physical facilities of WCAN-TV (Ch. 25) for \$650,000 from Lou Poller group (1955 Vol. 10:43, 47; 11:3).

WJFW-TV, Rhinelander (Ch. 12)—Distress sale as WAEO-TV by Alvin E. O'Konski to Seaway Communications (a minority-owned company) for \$912,588 approved by FCC April 20, 1979 (1979 Vol. 19:16).

WSCO, Suring (Ch. 14)—Northeastern Wisconsin Christian Television Inc. sold station to Wisconsin Voice of Christian Youth for token \$1 & assumption of debt (1986). Station went dark in July 1987, resumed operation Dec. 1988.

WAOW-TV, Wausau (Ch. 9)—For sale to present owner, see WKOW-TV, Madison, WI. CP sold as WCWT for \$34,439 to Midcontinent Bcstg. Co. by Central Wisconsin TV Inc. (1964 Vol. 4:31). For sale to Liberty Television Inc., see WKOW-TV, Madison, WI.

WSAW-TV, Wausau (Ch. 7)—Forward Communications (Wesray Corp.) sold its TV holdings (WHD, Peoria, IL; KOSA-TV, Odessa, TX; WTRF-TV, Wheeling, WV; WMTV, Madison & WSAW-TV, Wausau, WI) to Adams Communications Corp. for \$126.5 million (1987 Vol. 27:22, 42). Forward Communications, owner of WHOI (Ch. 19), Peoria, IL; KCAU-TV (Ch. 9), Sioux City, IA; KOSA-TV (Ch. 7), Odessa, TX; WTRF-TV (Ch. 7), Wheeling, WV; WMTV (Ch. 15), Madison, WI; WSAW-TV (Ch. 7), Wausau, WI; 4 AM-FM combinations & Marshfield (WI) New Herald was sold to Wesray Communications Inc. for approx. \$95 million (1984-85 Vol. 23:44; 25:1).

Wyoming

KGWC-TV, Casper (Ch. 14)—Rocky Mountain Communications Network Inc. sold station as KCWY-TV with KWWY(TV), Rock Springs (KGWR-TV) & KOWY(TV), Lander-Riverton (KGWL-TV), WY to Stauffer Communications Inc. for \$2,500,000 & covenant not to compete (1986 Vol. 26:23).

□ **KFNB, Casper (Ch. 20)**—Sale from Mark R. Nalbano, receiver to Wyoming Corp. for undisclosed amount pends (1991). Sold as KOWY-TV to First National Entertainment Corp. (Irving Brand, Allen Gelbard, et al.) by A. J. Stanton Jr., et al., for \$121,000 & assumption of debt but sale was not consummated (1986). Station left air in 1989, resumed operation in 1990.

KTWO-TV, Casper (Ch. 2)—Harriscop sold station & KULR-TV, Billings, MT to Wooster Republican Printing Co. for \$12,200,000 (1986 Vol. 26:45). Harriscop increased holdings from 60% to 100% by purchasing 40% for \$400,000 from Television Properties (1964 Vol. 4:26, 29). Television Properties acquired its interest from Benjamin Berger for \$18,000; Television Properties was owned by his son L. S. Berger. 13 1/3% each sold by Irving B. Harris and Donald P. Nathanson to Harriscop Inc. for \$12,000. No cash was exchanged because Harris and Nathanson owned 50% and 20% respectively, at that time of Harriscop. KTWO(AM) was included in all transactions (1962).

KGWN-TV, Cheyenne (Ch. 5)—Burke Bcstg. sold station as KYCU-TV with KTVS(TV), Sterling, CO, KSTF(TV), Scottsbluff, NE to Stauffer Communications Inc. for \$11,870,000 (1986 Vol. 26:13). Previously sold with KTVS, Sterling, CO & KSTF, Scottsbluff, NE to Burke Bcstg. for \$8,700,000 plus \$1,000,000 for covenant not to compete (1983). Sold as KFBC-TV by Frontier Bcstg. Co. to Wyneco Communications Inc. (Lamb Communications) for \$3,000,000. Sale included KTVS, Sterling, CO; KSTF, Scottsbluff, NE (1971-72 Vol. 11:47; 12:28).

KGWL-TV, Lander-Riverton (Ch. 5)—For sale to Stauffer Communications as KOWY, see KGWC-TV, Casper, WY.

KFNE, Lander-Riverton (Ch. 10)—First National Entertainment Corp. bought station as KFWY-TV from David Antoniak, et al., for approx. \$66,000 & assumption of \$795,000 debt but sale was not consummated (1986). Antoniak, et al., gained control of Hi Ho Bcstg. Corp. from Francis D'Addario, et al., 1984. Sold as KWRB-TV by Chief Washakie TV to Hi Ho Bcstg. Corp. for \$700,000 (1979 Vol. 19:26). Station left air in 1987. License renewal was challenged in 1988 and CP for Ch. 10 was granted to First National Bcstg. Corp. in 1991. Resumed operation April 7, 1991.

KFNR, Rawlins (Ch. 11)—Sold as KRWY by Michael A. Cantu & Continental Communications Systems Inc. to First National Entertainment Corp. for \$1,300,000 (1986). Sale was not consummated. Station went dark in 1988. License renewal was challenged in 1988 and CP for Ch. 11 was granted to First National Bcstg. Corp. in 1990. Began operation April 7, 1991.

KGWR-TV, Rock Springs (Ch. 13)—For latest sale as KWWY see KGWC-TV,

Casper, WY. Cottonwood Telecasting Inc. sold station to Chrysostron Corp. for \$150,000 (1982). Previously sold by Western Bcstg. Inc. to Strang Telecasting Inc. for \$295,680 but sale was not consummated (1979).

Guam

KUAM-TV, Guam (Ch. 8)—Sold by Pacific Bcstg. Corp. to Pacific Telestations Inc. for \$650,000 (1977). Previously sold for \$650,000 by Phil Berg to Pacific Bcstg. Corp. (1963-64 Vol. 3:48; 4:16). Prior to that, 5% sold by John P. Hearne for \$15,500 to Phil Berg, and 4% sold by William B. Duce for \$100,000 to Berg, bringing Berg's holdings from 45.5% to 54.5% (1962 Vol. 2:34).

Puerto Rico

WOLE-TV, Aguadilla-Mayaguez (Ch. 12)—Hector Reichard sold his 1/3 interest for \$165,000 to Du Art Film Labs Inc. (1963).

WVEO, Aguadilla (Ch. 44)—Seglares Iglesia Catolica Inc. sold off-air station to Pedro Roman-Collazo for \$600,000 (1990 Vol. 30:43, 45). James C. Leake proposed to acquire station from Seglares Iglesia Catolica Inc. for \$250,000 but sale was not consummated (1987). Purchased by Seglares Iglesia Catolica Inc. for \$600,000 (1985).

WCCV-TV, Arecibo (Ch. 54)—Asociation Evangelistica Cristo Viene Inc. (Jose J. Avila, et al.) purchased station as WATX-TV for \$197,000 (1989). Southwestern Bcstg. Corp. (Pedro Roman-Collazo) purchased station for \$145,000 from Francisco Velazquez-Estremera (1988).

■ **WLII, Caguas (Ch. 11)**—TeleOnce sold to Estrella Brillante Ltd. (Malrite Communications & Lucas Tomas Muniz) for assumption of liabilities (1991). Proposed sale by Anne P. Jones, Trustee, to Timothy S. Brumlik for \$11,767,189 (including WSUR-TV Ponce) was dismissed (1988 Vol. 28:51; 29:3). Sold as WKBM-TV to Telepictures Corp., et al., with WSUR-TV, Ponce for \$6,125,000 (1984-85 Vol. 23:52).

WTRA, Mayaguez (Ch. 16)—See WRWR-TV, San Juan for sale.

■ **WSTE, Ponce (Ch. 7)**—Malrite Communications sold station to Jerry B. & Esther M. Hartman for \$6,000,000 (1991). Malrite Bcstg. acquired station as WLUZ-TV from L. T. Muniz for \$1,233,333, 20% interest & \$72,000 for agreement not to compete (1985). Sold as WRK-TV by United Artists Bcstg. to Tele-Luz de Washington Inc. (Lucas Tomas Muniz) for \$1,800,000 (1978). 80.1% sold to United Artists Bcstg. for \$6.1 million by Pres. Alfredo de Arellano who retained 19.9% which UA had option to purchase after 4 years for \$1.5 million or certain multiple of station profits (1969 Vol. 9:31). Previously 36.6% sold for \$338,919 increasing holdings of Alfredo C. Ramirez de Arellano del Valle from 25% to 61.67% (1964 Vol. 5:1). Later his holdings increased to 82.23%.

WSUR-TV, Ponce (Ch. 9)—See WLI, Caguas, PR.

Sales & Transfers—Puerto Rico

WTIN, Ponce (Ch. 14)—Sale by Hector Nicolau to Pedro Roman-Collazo for \$400,000 approved but never consummated. (1988-1990 Vol. 30:43, 45).

WAPA-TV, San Juan (Ch. 4)—Control of station was assumed by General Electric Capital Corp. (1990). For sale of SFN Companies, see WFTV, Orlando, FL. For sale of Western Bcstg., see WJBF (TV), Augusta, GA. Western Bcstg., 50% owner of Puerto Rico Bcstg. Inc. acquired remaining 50% from Price Industries Corp. for \$15,500,000 (1980). Sold by Screen Gems Inc. to Puerto Rico Bcstg. Inc. for \$11,350,000 (1976 Vol. 15:52). Sold along with 1/3 interest in WOLE-TV, Aguadilla, PR (Ch. 12) for \$1,800,000 to WAPA Bcstg. Corp., controlled by Screen Gems Inc. (Columbia Pictures subsidiary) by Winston-Salem Bcstg. Co. and the Goar Mestre family (1961 Vol. 17:37). Winston-Salem acquired 80% of WAPA-TV for \$320,000, plus \$431,733 in obligations from Jose Ramon Quinones and two

minority owners—the Mestre family retaining its 20% interest (1957 Vol. 13:13, 14, 18).

WKAQ-TV, San Juan (Ch. 2)—TPR Television Inc. (Cohen, Cassara & Co.) proposed to purchase station and related production facilities for \$160,000,000 from Telemundo Group including consulting agreement, but sale was not consummated (1989 Vol. 28:26, 47). For sale to Reliance Capital Group, see KSBW-TV, Salinas-Monterey, CA. Sold to Blair Bcstg. by Telemundo Inc. for \$55,000,000 (1983).

WRWR-TV, San Juan (Ch. 30)—Sold with WTRA-TV, Mayaguez by Bay Bcstg. Inc. to Century Telecast Corp. (Adolfo Flores, et al.) for \$400,000 plus assumption of debts (1988).

■ **WSJU, San Juan (Ch. 18)**—Dr. Carlos J. Lastra-Gonzalez, trustee, sold to International Bcstg. Corp. for \$1,000,000 &

assumption of liabilities (1991). Sold as WTSJ along with CPs for WMGZ, Mayaguez (Ch. 16) & WPSJ, Ponce (Ch. 14) to Radio San Juan (O. Roy Chalk) by Julio Morales Ortiz & Clement L. Littauer for \$669,825 plus 27,900 shares of Trans-Caribbean Airways (Chalk) stock (to be issued) and assumption of nearly \$250,000 liabilities (1966 Vol. 6:18, 34, 35).

WJWN-TV, San Sebastian (Ch. 38)—Haydee Diaz gained majority control of station from Nayda Nicolau de Colon & Jose Cordero for assumption of liabilities (1987).

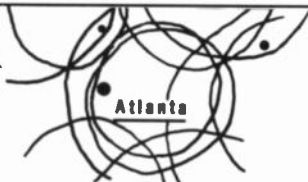
Virgin Islands

WBNB-TV, Charlotte Amalie (Ch. 10)—For Worrell sale to Benedek Bcstg., see WFR, Freeport-Rockford, IL. Sold to Thomas E. Worrell, et al., by District Communications Inc. for \$172,000 plus \$10

non-compete covenant (1980). Sold by Federated Media Inc. (which was result of stock spin-off of TV Communications Corp.'s broadcast holdings in 1971) to District Communications Inc. for \$991,127 (1973 Vol. 13:48). Sold by Robert E. Moss & associates to TV Communications Corp., cable group owner, for 57,000 shares of stock valued at \$750,100 (1969-70 Vol. 9:16).

WSVI, Christiansted (Ch. 8)—Antilles Bcstg. Corp. sold station to Group 3 Bcstg. Inc. (Commonwealth Enterprises Inc., John A. Meatte, et al.) for \$4,000,000 (1986-87). Sold to Elf Communications Inc. (John A. Lack & Jay Emmett) by Antilles Bcstg. Corp. for \$4,100,000 & \$250,000 for agreement not to compete (1985 Vol. 25:20) but never consummated. Sold by Peoples Bcstg. Corp. to Antilles Bcstg. Corp. for \$375,885 (1977). Sold by Quality Telecasting Corp. to Peoples Bcstg. Corp. for \$650,000 (1973).

CABLE & Station Coverage ATLAS



This **new**, revised standard reference work, indispensable to everyone in the **cable, broadcast and related industries**, contains features to be found in no other single source.

Please send me a brochure and order card on the latest edition of the **Cable and Station Coverage Atlas**.

Please print:

Name _____

Position or title _____

Firm _____

Address _____

City _____

State _____

Zip Code _____

Nature of Business _____

Signature _____

Market Research & Data Sales

*Telecommunications Research
in Broadcasting,
Cable
and Related Areas*

- ✓ **Special analyses**—tailored to meet specific needs.
- ✓ **Electronic data**—ready to load onto your own computer
- ✓ **Reports**—developed for industry and government to aid:
 - marketing
 - manufacturing
 - and regulatory planning
 —with firmer base of solid, **up-to-the-minute** information than ever before!
- ✓ **New data**—gathered and analyzed at specification of client.

If you have a project or a problem, call or write:

Lynn Levine, Director
Market Research & Data Sales
2115 Ward Court, NW
Washington, D.C. 20037
Phone: 202-872-9200

TELEVISION DIGEST

With Consumer Electronics

TO ORDER:

Please ✓ appropriate box (boxes) below.

Television Digest with Consumer Electronics
(Newsletter only)

Yearly subscription.....\$730 *

**Combination Weekly Newsletter, plus
TV and Cable Action Updates**

Yearly subscription.....\$935**

Combination TV and Cable Action Updates

Yearly subscription.....\$340 *

FREE—A 4 week introductory subscription to
Television Digest w/Consumer Electronics

* Plus \$50.00 Delivery

** Plus \$65.00 Delivery

Washington, D.C. subscribers must add 6% sales tax on subscription amount.

Ask about foreign delivery charges.

Please print:

Name: _____

Position or title: _____

Firm: _____

Address: _____

City: _____ State: _____ Zip Code: _____

Nature of Business: _____

Signature: _____

Note: Prices subject to change without notice.

Communications Daily

The Authoritative News Service of Electronic Communications

Today:

Please enter my subscription to **Communications Daily**—the only daily newsletter service covering the total communications industry for \$2,180 per year.

Washington, D.C. subscribers must add \$120.60 for sales tax. Foreign price is \$2,320.

Please print:

Name _____

Position or title _____

Firm _____

Address _____

City _____ State _____ Zip Code _____

Nature of Business _____

Signature _____

Note: Prices subject to change without notice.



NO POSTAGE
NECESSARY
IF MAILED
IN THE
UNITED STATES

BUSINESS REPLY CARD

FIRST CLASS PERMIT NO. 10388 WASHINGTON D.C.

POSTAGE WILL BE PAID BY ADDRESSEE



Warren Publishing, Inc.

2115 Ward Court, N.W.
Washington, D.C. 20037




NO POSTAGE
NECESSARY
IF MAILED
IN THE
UNITED STATES

BUSINESS REPLY CARD

FIRST CLASS PERMIT NO. 10388 WASHINGTON D.C.

POSTAGE WILL BE PAID BY ADDRESSEE



Warren Publishing, Inc.

2115 Ward Court, N.W.
Washington, D.C. 20037



NO POSTAGE
NECESSARY
IF MAILED
IN THE
UNITED STATES

BUSINESS REPLY CARD

FIRST CLASS PERMIT NO. 10388 WASHINGTON D.C.

POSTAGE WILL BE PAID BY ADDRESSEE



Warren Publishing, Inc.

2115 Ward Court, N.W.
Washington, D.C. 20037



NO POSTAGE
NECESSARY
IF MAILED
IN THE
UNITED STATES

BUSINESS REPLY CARD

FIRST CLASS PERMIT NO. 10388 WASHINGTON D.C.

POSTAGE WILL BE PAID BY ADDRESSEE



Warren Publishing, Inc.

2115 Ward Court, N.W.
Washington, D.C. 20037

FEDERAL COMMUNICATIONS COMMISSION DIRECTORY

Major Bureau Heads and Staff
 1919 M St. NW, Washington, DC 20554. Information Operator 202-632-7000.
 Locations other than 1919 M St. NW are noted in the text.

Note: First number represents room, second is phone. For commissioners, dates are of first swearing-in and expiration of current term.

COMMISSIONERS

¹ **ALFRED C. SIKES, MD** (Rep., Aug. 8, 1989-June 30, 1993), 814, 632-6600.
 Chief of Staff: Terry Haines, 814, 632-6600.
 Senior Policy Advisor: Kenneth Robinson, 814, 632-6600.

Legal Advisor, Telecommunications: Cheryl A. Tritt, 814, 632-6600.

Legal Advisor, Mass Media: Alexandra Wilson, 814, 632-6600.

Confidential Assistant: Elaine Lorentz, 814, 632-6600.

² **JAMES H. QUELLO, MI** (Dem., April 30, 1974-June 30, 1996), 802, 632-7557.

Legal Advisor: Robert Corn-Revere, 802, 632-7557.

Senior Advisor: William G. Harris, 802, 632-7557.

Special Advisor: Brian F. Fontes, 802, 632-7557.

Confidential Assistant: Ginger Clark, 802, 632-7557.

³ **SHERRIE P. MARSHALL, FL** (Rep., Aug. 21, 1989-June 30, 1992), 826, 632-6446.

Senior Legal Advisor: Steve Kaminer, 826, 632-6446.

Legal Advisor, Common Carrier: Diane J. Cornell, 826, 632-6446.

Legal Advisor, Mass Media: Peter D. Ross, 826, 632-6446.

Confidential Assistant: Patricia A. Hunter, 826, 632-6446.

⁴ **ANDREW C. BARRETT, IL** (Rep., Sept. 8, 1989-June 30, 1995), 844, 632-7117.

Senior Legal Advisor: Robert Branson, 844, 632-7117.

Special Advisor: Madelon A. Kuchera, 844, 632-7117.

Legal Advisor, Mass Media: Byron F. Marchant, 844, 632-7117.

Confidential Assistant: Delores Browder, 844, 632-7117.

⁵ **ERVIN DUGGAN, SC** (Dem., Feb. 28, 1990-June 30, 1994), 832, 632-6996.

Senior Legal Advisor: Leonard Kennedy, 832, 632-6996.

Legal Advisor: Michele C. Farquhar, 832, 632-6996.

Legal Advisor: Linda L. Oliver, 832, 632-6996.

Confidential Assistant: Linda Botbyl, 832, 632-6996.

¹ Appointed Aug. 1989 by Pres. Bush. ² Appointed to full 7-year term in Sept. 1973 by Pres. Nixon; took office April 1974. Appointed July 31, 1981 by Pres. Reagan to seat vacated by former Chmn. Ferris. Appointed in 1984 by Pres. Reagan. Appointed in 1991 by Pres. Bush. ³ Appointed Aug. 1989 by Pres. Bush to seat vacated by Dennis R. Patrick. ⁴ Appointed Sept. 8, 1989 by Pres. Bush to seat vacated by Mimi Dawson. ⁵ Appointed Feb. 28, 1990 by Pres. Bush to seat vacated by Patricia Diaz Dennis.

Editor's Note: Length of terms shortened to 5 years.

Former Members of FEDERAL COMMUNICATIONS COMMISSION

*Hampson Gary (D), Texas: July 11, 1934-Jan. 1, 1935

*Irvin Stewart (D), Texas: July 11, 1934-June 30, 1937

*†Anning S. Prall (D), New York: Jan. 17, 1935-July 23, 1937

*†Eugene O. Sykes (D), New York: Jan. 17, 1934-April 5, 1939

*†Frank R. McNinch (D), North Carolina: Oct. 1, 1937-Aug. 31, 1939

*Thad H. Brown (R), Ohio: July 11, 1934-June 30, 1940

*Frederick I. Thompson (D), Alabama: April 13, 1939-June 30, 1941

*George H. Payne (R), New York: July 11, 1934-June 30, 1943

*†James Lawrence Fly (D), Texas: Sept. 1, 1939-Nov. 13, 1944

*Norman S. Case (R), Rhode Island: July 11, 1934-June 30, 1945

*†Paul A. Porter (D), Kentucky: Dec. 21, 1944-Feb. 25, 1946

*William H. Wills (R), Vermont: July 23, 1945-March 6, 1946

*Ray C. Wakefield (R), California: March 22, 1941-June 30, 1947

†Charles R. Denney (D), District of Columbia: March 30, 1945-Oct. 31, 1947

*†Ewell K. Jett (I), Maryland: Feb. 15, 1944-Dec. 31, 1947

*Clifford J. Durr (D), Alabama: Nov. 1, 1941-June 30, 1948

*†Wayne Coy (D), Indiana: Dec. 29, 1947-Feb. 21, 1952

*Robert F. Jones (R), Ohio: Sept. 5, 1947-Sept. 19, 1952

*Eugene H. Merrill (D), Utah: Oct. 14, 1952-April 14, 1953

*†Paul A. Walker (D), Oklahoma: July 11, 1934-June 30, 1953

George E. Sterling (R), Maine: Jan. 2, 1948-Sept. 30, 1954

*Frieda B. Henneck (D), New York: July 6, 1948-June 30, 1955

*Edward M. Webster (I), District of Columbia: April 10, 1947-June 30, 1956

*†George C. McConaughy (R), Ohio: Oct. 4, 1954-June 30, 1957

*Richard A. Mack (D), Florida: July 7, 1955-Mach 3, 1958

†John C. Doerfer (R), Wisconsin: April 15, 1953-March 10, 1960

*Charles H. King (R), Michigan: July 19, 1960-March 2, 1961

*John S. Cross (D), Arkansas: May 23, 1958-Sept. 30, 1962

*T.A. M. Craven (D), District of Columbia-Virginia: Aug. 25, 1937-June 30, 1944 and July 2, 1956-March 25, 1963

†Newton N. Minow (D), Illinois: March 2, 1961-June 1, 1963

*†Frederick W. Ford (R), West Virginia: Aug. 29, 1957-Dec. 31, 1964

†E. William Henry (D), Tennessee: Oct. 2, 1962-May 1, 1966

Lee Loevinger (D), Minnesota: June 11, 1963-June 30, 1968

†Rosel H. Hyde (R), Idaho: April 17, 1946-Oct. 31, 1969

*James J. Wadsworth (R), New York: Jan. 1, 1965-Nov. 6, 1969

Kenneth A. Cox (D), Washington: March 26, 1963-Aug. 31, 1970

Thomas J. Houser (R), Illinois: Jan. 5, 1971-June 30, 1971

Robert Wells (R), Kansas: Nov. 6, 1969-Nov. 1, 1971

*Robert T. Bartley (D), Texas: March 6, 1952-June 30, 1972

Nicholas Johnson (D), Iowa: June 20, 1966-Dec. 5, 1973

H. Rex Lee (D), Idaho: Sept. 11, 1968-Dec. 31, 1973

*†Dean Burch (R), Arizona: Oct. 31, 1969-March 7, 1974

Charlotte T. Reid (R), Illinois: Oct. 8, 1971-June 30, 1976

Glen O. Robinson (D), Minnesota: July 10, 1974-July 30, 1976

Benjamin L. Hooks (D), Tennessee: July 5, 1972-July 27, 1977

†Richard E. Wiley (R), Illinois: Jan. 5, 1972-Oct. 17, 1977

Margita E. White (R), Virginia: Sept. 23, 1976-March 1, 1979

Tyrone Brown (D), District of Columbia: Nov. 15, 1977-Jan. 30, 1981

†Charles D. Ferris (D), Massachusetts: Oct. 18, 1977-April 10, 1981

††Robert E. Lee (R), Illinois: Oct. 6, 1953-June 30, 1981

Abbott Washburn, (R), Minnesota: July 10, 1974-June 30, 1982

Joseph R. Fogarty (D), Rhode Island: Sept. 17, 1976-June 30, 1983

Anne Jones (R), Massachusetts: April 2, 1979-May 31, 1983

Stephen A. Sharp (R), Ohio: Oct. 5, 1982-June 30, 1983

Henry M. Rivera (D), New Mexico: Aug. 10 1981-Sept. 15, 1985

†Mark Fowler (R), District of Columbia: May 18, 1981-April 17, 1987

Mimi Weyforth Dawson (R), Oregon: June 30, 1981-Dec. 7, 1987

†Dennis R. Patrick (R), California: Dec. 2, 1983-Aug. 4, 1989

Patricia Diaz Dennis (D), New Mexico: June 25, 1986-Sept. 30, 1989

*Deceased. †Served as Chairman. ††Served as Interim Chairman.

Members of Former FEDERAL RADIO COMMISSION

(Feb. 23, 1927-July 10, 1934)

Adm. W. H. G. Bullard, Pennsylvania: March 15, 1927-Nov. 24, 1927

Orestes H. Caldwell, New York: March 15, 1927-Feb. 23, 1929

Eugene O. Sykes, Mississippi: March 15, 1927-July 10, 1934

Col. John F. Dillon, California: March 15, 1927-Oct. 8, 1927

Henry A. Bellows, Minnesota: March 15, 1927-Oct. 31, 1927

Sam Pickard, Kansas: Nov. 1, 1927-Jan. 31, 1929

Harold A. Lafount, Utah: Nov. 14, 1927-July 10, 1934

Ira E. Robinson, West Virginia: March 29, 1928-Jan. 15, 1932

Gen. C. McK. Saltzman, Iowa: May 2, 1919-July 19, 1932

William D. L. Starbuck, New York: May 2, 1919-Feb. 23, 1934

Thad H. Brown, Ohio: Jan. 21, 1932-July 10, 1934

James H. Hanley, Nebraska: April 1, 1933-July 10, 1934

COMMISSION STAFF

OFFICE OF INSPECTOR GENERAL

James Warick, Inspector General, 752, 632-0471.

OFFICE OF THE MANAGING DIRECTOR

Andrew S. Fishel, Managing Director, 852, 632-6390.

Deputy Managing Director: Alan R. McKie, 852, 632-6390.

Assistant for Management: Kathleen Fagan, 846, 632-6232.

Library: Gloria Thomas, Acting Chief, 639, 632-7100.

Program Analysis Staff: H. Walker Feaster, Chief, 840, 632-0923.

Deputy Chief: Ronald Stone, 528, 632-0923.

Internal Control & Security Office: Vacant, Chief, 411, 632-7143.

OFFICE OF THE SECRETARY

Donna R. Searcy, Secretary, 222, 632-6410.

William F. Caton, Assistant Secretary, 222, 632-6410.

Agenda Branch—LaVera Marshall, Acting Chief, 228, 632-6427.

Dockets Branch—Deborah Price, Chief, 230, 632-7535.

Publications Branch—Shirley Suggs, Chief, 224, 632-4178.

Audio Visual Management Office—Dan Oliver, Officer, 854, 632-0460.

INFORMATION RESOURCES

Associate Managing Director (Information Management)—James B. McCormick, 418, 632-7132.

Deputy Associate Managing Director (Information Management)—Michael J. Gilbride, 418, 632-7132.

Office Automation Division—Eric Kanner, Chief, 429, 653-5720.

Planning Division

Walter Boswell, Chief, 414, 632-7581.

Information Planning Branch—Sheryl Segal, Chief, 414, 632-1496.

Information Resources Branch—William Cline, Chief, 416, 634-1535.

FCC Directory

Computer Applications Division

John Giuli, Chief, 438, 254-7178.
Systems Development Branch—Carl Heise, Chief, 450, 254-6540.
Systems Support Branch—Robert Snow, Chief, 438, 254-5410.

Information Processing Division

John Blaa, Chief, 424, 254-6040.
Software Support Branch—Lunsford Vinson, Chief, 424, 632-7816.
Operations Support Branch—Lewis Young, Chief, 424, 254-7160.
Associate Managing Director (Operations)—Marilyn J. McDermott, 848, 632-5316.
Deputy Associate Managing Director (Operations)—Thomas M. Holleran, 848, 632-5316.

Financial Management Division

Wanda P. Stiness, Chief, 420, 632-7194.
Budget Branch—John W. Crews, Chief, 420, 632-7194.
Billings & Collections Branch—Shirley F. Wood, Acting Chief, 452, 632-6900.
Accounts Processing Branch—Vacant, Chief, 452, 632-6900.
Financial Analysis Branch—William Lewis, Chief, 452, 632-6900.
Fee Section—Claudette Pride, Chief, 452, 632-0241.
International Telecommunications Settlement Section—Edna S. Steinour, Chief, FCC, ITS, Box 1070, Gettysburg, PA 17325-1070. Phone: 717-334-7059.

Operations Support Division

Jeffrey R. Ryan, Chief, 404, 634-1524.
Deputy Chief—Vacant, 404, 634-1524.
Facilities Management Branch—Delores Wise, Chief, 404, 634-1522.
Services & Supply Branch—Ginger Weasenthorn, Acting Chief, B-10, 632-7272.
Printing and Graphics Branch—Marshall L. Wise, Chief, L-13, 632-7546.
Acquisitions Branch—Edward J. McCarthy, Chief, 408, 634-1530.
Associate Managing Director (Human Resources Management)—Michelle A. Oppenheimer, 212, 632-7120.
Personnel Management Specialist—Arthur L. Curths, Senior Policy Adviser, 212, 632-7120.
EEO Staff—Sandra J. Canary, Chief, 212, 632-9882.
Personnel Resources Division—Michele C. Cooke, Chief, 212, 632-7104.
Personnel Operations Branch—Michael D'Andrea, Chief, 212, 632-7104.
Payroll/Personnel Support Branch—Ernestine Bullock, Chief, 217, 632-6234.
Labor Relations & Workforce Effectiveness Division—Stephen E. Schumacher, Chief, 206, 632-7541.
Deputy Chief—Alexander J. Brown, 206, 632-7541.

OFFICE OF PLANS AND POLICY

Robert M. Pepper, Chief, 822, 653-5940.
Deputy Chief—James L. Gattuso, 822, 653-5940.

OFFICE OF PUBLIC AFFAIRS

Lorrie Secrest, Director, 202, 632-5050.
Deputy Director—Maureen P. Peratino, 202, 632-5050.
Assistant Director for Minority Enterprise—

Rowland J. Martin, 202, 632-5050.
Chief, News Media Division—Stephen Svab, 202, 632-5050.
Chief, Consumer Assistance and Small Business Division—Patricia Grace Smith, 254, 632-7000.

OFFICE OF LEGISLATIVE AFFAIRS

Linda Townsend Solheim, Director, 808, 632-6405.
Associate Director—Stephen Klitzman, 808, 632-6405.
Congressional Correspondence Staff—857, 632-6366.

OFFICE OF INTERNATIONAL COMMUNICATIONS

Walda W. Roseman, Director, 658, 632-0935.
Associate Director—James Ball, 658, 632-0935.

REVIEW BOARD

2000 L St. NW

Joseph A. Marino, Chairman, 211, 632-7180.
Members—Eric T. Esbensen, 206, 632-7180.
Norman B. Blumenthal, 207, 632-7180.
Senior Attorney—Vacant, 202, 632-7180.
Chief for Law—Allan Sacks, 205, 632-7180.
Deputy Chief for Law—Leland J. Blair, 204, 632-7180.

OFFICE OF ADMINISTRATIVE LAW JUDGES

2000 L St. NW

Joseph Stirmer, Chief Judge, 224, 632-7680.
Vacant, Deputy Chief, 230, 632-7215.
Joseph Chachkin, 226, 632-7204.
John M. Frysiak, 223, 632-6315.
Joseph P. Gonzalez, 221, 632-7269.
Edward J. Kuhlmann, 220, 632-7289.
Edward Luton, 225, 632-7206.
Walter C. Miller, 213, 632-7202.
Richard L. Sippel, 214, 632-7239.
Arthur I. Steinberg, 228, 632-7207.

OFFICE OF GENERAL COUNSEL

Robert L. Pettit, General Counsel, 614, 632-7020.
Deputy General Counsel—Renee Licht, 614, 632-7020.
Associate General Counsel—Marjorie R. Greene, 614, 632-7020.
Associate General Counsel—Lauren (Pete) Belvin, 614, 632-7020.
Special Assistant—Kathleen Abernathy, 614, 632-7020.
Special Assistant—Diane L. Hofbauer, 615, 632-7020.

Litigation Division

Daniel M. Armstrong, Associate General Counsel, 602, 632-7112.
Deputy Associate General Counsel—John E. Ingle, 602, 632-7112.
Assistant General Counsel (Trial & Enforcement)—Jane Mago, 602, 632-7112.

Administrative Law Division

Sheldon M. Guttman, Associate General Counsel, 616, 632-6990.
Deputy Associate General Counsel—Susan H. Steiman, 616, 632-6990.
Assistant General Counsel—Lawrence S. Schaffner, 616, 632-6990.
Assistant General Counsel—David H. Solomon, 616, 632-6990.

Adjudication Division

John I. Riffer,—Associate General Counsel, 610, 632-7220.

OFFICE OF ENGINEERING AND TECHNOLOGY

2025 M St. NW

Thomas P. Stanley, Chief Engineer, 7002, 632-7060.
Deputy Chief Engineer—Bruce A. Franca, 7002, 632-7060.
Program Management Staff—Lawrence P. Petak, Chief, 7002, 653-8103.
Spectrum Engineering Division—Will A. McGibbon, Chief, 7130, 632-7025.
Spectrum Engineering Division—William R. Torak, Deputy Chief, 7130, 632-7025.
Telecommunications Analysis Branch—H. John Morgan, Chief, 7130, 632-7025.
Propagation Analysis Branch—William A. Daniel, Chief, 7130, 632-7025.
Frequency Allocation Branch—David R. Siddall, Chief, 7102, 653-8108.
Frequency Liaison Branch—H. Franklin Wright, Chief, 7322, 653-8141.
Treaty Branch—Francis K. Williams, Chief, 7112, 653-8126.

Authorization & Evaluation Division

7435 Oakland Mills Rd., Box 429, Guilford, MD 21045

Robert L. Cutts, Chief, 301-725-1585.
Deputy Chief—Julius Knapp, 301-725-1585.
Engineering Evaluation Branch—David Means, Chief, 301-725-1585.
Equipment Authorization Branch—Charles Cobbs, Chief, 301-725-1585.
Sampling & Measurements Branch—L. Art Wall, Chief, 301-725-1585.

2025 M St. NW

Deputy Chief—Robert Bromery, 7118, 653-7315.
Technical Standards Branch—Richard Engelman, Chief, 7122, 653-6288.

MASS MEDIA BUREAU

Roy J. Stewart, Chief, 314, 632-6460.
Deputy Chief—William H. Johnson, 314, 632-6460.
Deputy Chief—Roderick K. Porter, 314, 632-6460.
Assistant Chief (Engineering)—William H. Hassinger, 314, 632-6460.
Assistant Chief (Law)—Robert H. Ratcliffe, 314, 632-6460.
Special Assistant—Karl Kensinger, 314, 632-6460.
Assistant Chief Management & Personnel—Janet S. Amaya, 310, 632-7191.

Audio Services Division

Larry O. Eads, Chief, 302, 632-6485.
Assistant Chief—Stuart B. Bedell, 302, 632-6485.
Assistant Chief—W. Jan Gay, 302, 632-6485.
Public Reference Room—Sharon Jenkins, Supervisor, 239, 632-7566.

AM Branch—James Burtle, Chief, 344, 254-9570.
Assistant Chief—Peter Rubenstein, 344, 254-9570.
FM Branch—Dennis Williams, Chief, 332, 632-6908.
Assistant Chief (Legal)—Edwin Jorgensen, 332, 632-6908.
Auxiliary Services Branch—Alan Schneider, Chief, 7310, 634-6307.

Enforcement Division

Charles W. Kelley, Chief, 8202, 632-6968.
Assistant Chief—Mary Catherine Kilday, 8202, 632-7551.
Complaints & Investigations Branch—Ethythe Wise, Chief, 8210, 632-7048.
Equal Employment Opportunity Branch—Glenn A. Wolfe, Chief, 7218, 632-7069.
Fairness/Political Programming Branch—Milton O. Gross, Chief, 8202, 632-7586.
Hearing Branch—Charles Oziedziec, Chief, 7212, 632-6402.

Policy & Rules Division

Oouglas W. Webbink, Chief, 8010, 632-5414.
Deputy Chief—Vacant, 8010, 632-5414.
Assistant Chief (Legal)—Bruce Romano, 8010, 632-5414.
Assistant Chief—Beverly McKittrick, 8010, 632-5414.
International Branch—Larry Olson, Chief, 8120, 254-3394.
Legal Branch—David Horowitz, Chief, 8002, 632-7792.
Engineering Policy Branch—James McNally, Chief, 8112, 632-9660.
Policy Analysis Branch—Judith Herman, Chief, 8308, 632-6302.
Allocations Branch—Andrew J. Rhodes, Chief, 8322, 634-6530.

Video Services Division

Barbara A. Kreisman, Chief, 702, 632-6993.
Assistant Chief—James J. Brown, 702, 632-6993.
Assistant Chief—Stephen F. Sewell, 702, 632-6993.
TV Branch—Clay Pendarvis, Chief, 700, 632-6357.
Low Power Television Branch—Keith Larson, Chief, 712, 632-3894.
Supervisor Engineer—Hossein Hashemzadeh, 712, 632-7698.
Supervisor Attorney—Mary M. Fitzgerald, 712, 632-3894.
Distribution Services Branch—Vacant, Chief, 702, 632-9356.
Cable TV Branch—Ronald Parver, Chief, 242, 632-7480.
Ownership Section—LeAudrey Alexander, Chief, 234, 632-7258.

COMMON CARRIER BUREAU

Richard M. Firestone, Chief, 500, 632-6910.
Deputy Bureau Chief (Operations)—Gerald P. Vaughan, 500, 632-6910.
Deputy Bureau Chief (Policy)—Carl D. Lawson, 500, 632-6910.
Associate Bureau Chief—Jill Ross-Meltzer, 500, 632-6910.
Special Assistant to Bureau Chief—James Spurlock, 500, 632-6910.
Legal Assistant to Bureau Chief—Geraldine Matise, 500, 632-6910.
Legal Assistant to Bureau Chief—Thomas Beers, 500, 632-6910.
Assistant Chief for Economics—Thomas Spavins, 500, 632-6910.
Assistant Chief for Management—Elle J. Mulcare, 508, 632-6934.

Enforcement Division

2025 M St. NW

Mary Beth Richards, Chief, 6206, 632-4890.
Deputy Chief (Operations)—**Gregory A. Weiss**, 6206, 632-4887.
Deputy Chief (Policy)—**Robert W. Spangler**, 6206, 632-4887.
Formal Complaints & Investigations Branch—**Thomas Wyatt**, Chief, 6216, 632-4890.
Informal Complaints & Public Inquiries Branch—**Kathie Kneff**, Chief, 6202, 632-7553.

Domestic Facilities Division

2025 M St. NW

James R. Keegan, Chief, 6010, 634-1860.
Deputy Chief—**Thomas Tycz**, 6010, 634-1860.
Engineering Assistant—**James A. Meredith**, 6010, 634-1860.
Legal Assistant—**Cassandra Thomas**, 6010, 634-1860.
Public Reference Room—6218, 634-1512.
Domestic Radio Branch—**Robert James**, Chief, 6310, 634-1706.
Domestic Services Branch—**Abraham A. Leib**, Chief, 6008, 634-1800.
Satellite Radio Branch—**Cecily C. Holiday**, 6324, 634-1624.

Tariff Division

John Cimko Jr., Chief, 518, 632-6387.
Deputy Chief—**Mary Brown**, 518, 632-6387.
Associate Chief—**Colleen Boothby**, 518, 632-6387.
Tariff Review Branch—**Judith A. Nitsche**, Chief, 518, 632-5550.
Legal Branch—**Ann Stevens**, Chief, 518, 632-6917.

Mobile Services Division

Gregory J. Vogt, Chief, 644, 632-6400.
Deputy Chief—**Myron C. Peck**, 644, 632-6400.
Legal Branch—**James M. Talens**, Chief, 644, 632-6450.
Public Mobile Radio Branch—**James H. Bennett**, Chief, 644, 632-0914.
Cellular Radio Branch—**Stephen Markendorff**, Chief, 644, 653-5560.
Public Reference & Information Branch—**Maria A. Ringold**, Chief, 644, 632-6450.

Accounting & Audits Division

2000 L St. NW

Kenneth P. Moran, Chief, 812, 634-1861.
Deputy Chief—**Clifford M. Rand**, 812, 634-1861.
Accounting Systems Branch—**John T. Curry**, Chief, 812, 634-1861.
Legal Branch—**Jane Jackson**, Acting Chief, 257, 632-7500.
Audits Branch—**Jose L. Rodriguez**, Chief, 257, 632-7500.
Depreciation Rates Branch—**Fatina K. Franklin**, Chief, 257, 632-7500.
Cost Analysis Branch—**Jay M. Atkinson**, Chief, 257, 632-7500.

Industry Analysis Division

Peyton L. Wynns, Chief, 538, 632-0745.
Deputy Chief—**Alan Feldman**, 538, 632-0745.

Policy and Program Planning Division

James O. Schlichting, Chief, 544, 632-9342.
Deputy Chief—**Ruth Milkman**, 544, 632-9342.

Assistant Bureau Chief/ International

Wendell R. Harris, Chief, 534, 632-3214.
Deputy Assistant Chief—**William J. Kirsch**, 534, 632-7265.

International Facilities Division

George S. Li, Chief, 534, 632-7834.

International Policy Division

Vacant, Chief, 534, 632-3214.

FIELD OPERATIONS BUREAU

Richard M. Smith, Chief, 734, 632-6980.
Deputy Chief—**Arlan K. van Doorn**, 734, 632-7200.
Assistant Bureau Chief for Management—**Robert W. Crisman**, 734, 632-3889.
Attorney Advisor—**Lawrence R. Clance**, 734, 632-7591.
International Advisor—**William A. Luther**, 734, 632-7591.
Assistant Bureau Chief for Technology—**Michael J. Marcus**, 734, 634-1550.
Assistant Bureau Chief for Emergency Broadcast System—**William O. Browning**, 720, 632-3906.
Program Development & Evaluation Staff—**James A. Davis**, 734, 632-7270.
FOB Monitoring Assistance, Watch Officer. Phone: 202-632-6975.

Divisions and Branches

Enforcement Division—Vacant, Chief, 744, 632-7090.
Enforcement Division—**Roy E. Kolly**, Assistant Chief, 744, 632-7090.
Investigations & Inspections Branch—**Dan S. Emrick**, Chief, 744, 632-6345.
Signal Analysis Branch—**John R. Hudak**, Chief, 744, 632-6977.
Management & Legal Assistance Branch—**Wayne T. McKee**, Chief, 744, 632-7059.
Engineering Division—**Kenneth R. Nichols**, Chief, 740, 632-7593.
Equipment & Standards Branch—**Bernard L. Stuecker**, Chief, 740, 632-7593.
Equipment Construction & Installation Branch—**William L. Kilpatrick**, Chief, Box 65, Powder Springs, GA, 30073. Phone: 404-943-6425.
Public Service Division—**Joyce S. Davila**, Chief, 728, 632-7240.
Antenna Survey Branch—**Charles J. Engle**, Chief, 728, 632-7521.
Radio Operator Branch—**Leonard R. Langley**, Chief, 728, 632-7240.
Public Contact Branch—Vacant, Chief, 725, 634-1940.

PRIVATE RADIO BUREAU

2025 M St. NW

Ralph A. Haller, Chief, 5002, 632-6940.
Deputy Chief—**Beverly G. Baker**, 5002, 632-6942.
Legal Counsel—**Kent Y. Nakamura**, 5002, 632-6940.
Engineering Assistant—Vacant, 5002, 632-6940.
Assistant Bureau Chief for Management—**Jennifer C. Bush**, 5002, 632-6930.

Land Mobile and Microwave Division

Richard J. Shiben, Chief, 5202, 632-7597.

Deputy Chief—**Edward R. Jacobs**, 5202, 632-7597.
Rules Branch—**F. Ronald Netro**, Chief, 5202, 634-2443.
Deputy Chief—**Rosalind K. Allen**, 5202, 634-2443.
Compliance Branch—**Carol F. Foelak**, Chief, 5202, 632-7125.
Policy and Planning Branch—**Joseph A. Levin**, Chief, 5202, 632-6497.

Licensing Division

1270 Fairfield Rd., Gettysburg, PA 17325-4245

Gary L. Stanford, Chief, 717-337-1212.
Deputy Chief—**W. Riley Hollingsworth**, 717-337-1311.
Land Mobile Branch—**Terry L. Fishel**, Chief, 717-337-1411.
Land Mobile Branch—Vacant, Deputy Chief, 717-337-1411.
General Facilities Section—**Cheryl Black**, Chief, 717-337-1411.
Special Facilities Section—**Joyce Nary**, Chief, 717-337-1411.
Technical Section—**Ronald B. Fuhrman**, Chief, 717-337-1411.
Special Services Branch—**Marcus D. Stevens**, Chief, 717-337-1431.
Aircraft and Ship Section—**Margaret Gallatin**, Chief, 717-337-1431.
Aviation Ground & Marine Coast Section—**Brenda Kessler**, Chief, 717-337-1431.
General Radio Section—**Darlene Reeder**, Chief, 717-337-1521.
Microwave Branch—**Michael B. Hayden**, Chief, 717-337-1421.
Systems & Procedures Branch—**William J. Sluck**, Chief, 717-337-1321.
Special Assistant—**Anna Deatrack**, 717-337-1311.
Support Services Branch—**Lisa L. Stover**, Chief, 717-337-3268.
Applications Tracking Section—**Katherine McLucas**, Chief, 717-337-3268.
Database Maintenance Section—**Betty J. Wright**, Chief, 717-337-3268.
Returns and Filing Section—**Lloyd S. Hawbaker**, Chief, 717-337-3268.
Automated Support Section—**Kathy Fowier**, Chief, 717-337-3268.
Consumer Assistance Branch—Vacant, Chief, 717-337-1212.
Fee and Mail Branch—**Laurel Sentz**, Acting Chief, 717-337-1531.

Special Services Division

Robert H. McNamara, Chief, 5322, 632-7197.
Deputy Chief—**Herbert W. Zeiler**, 5322, 632-7197.
Personal Radio Branch—**John B. Johnston**, Chief, 5322, 632-4964.
Aviation and Marine Branch—**George R. Dillon**, Chief, 5114, 632-7175.
International Staff—**Robert C. McIntyre**, Chief, 5114, 632-7197.

Regional Directors:

ATLANTA: Koger Center-Gwinnett, 3575 Koger Blvd., Suite 310, Duluth, GA 30136-4958. Phone: 404-279-4621. **Carl E. Pylon**.
BOSTON: NFPA Bldg., 1 Batterymarch Park, Quincy, MA 02169-7496. Phone: 617-770-4023. **Joseph P. Casey**.
CHICAGO: Park Ridge Office Center, Room 306, 1550 Northwest Hwy., Park Ridge, IL 60068-1460. Phone: 312-353-0196. **Russell D. Monie**.

KANSAS CITY: Brywood Office Tower, Room 320, 8800 E. 63rd St., Kansas City, MO 64133-4895. Phone: 816-926-5179. **Dennis P. Carlton**.

SAN FRANCISCO: 3777 Depot Rd., Room 420, Hayward, CA 94545-1914. Phone: 415-536-7278. **Kent T. Crawford**.

SEATTLE: 11410 N.E. 122nd Way, Room 312, Kirkland, WA 98034. Phone: 206-764-3488. **William E. Johnson**.

Offices:

ALLEGAN: Box 89, Allegan, MI 49010-9437. Phone: 616-673-2063. **Melvyn H. Hyman**, Engineer-in-Charge.

ANCHORAGE: 6721 W. Raspberry Rd., Anchorage, AK 99502-1896. Phone: 907-243-2153. **Marlene Windel**.

ATLANTA: Koger Center-Gwinnett, 3575 Koger Blvd., Room 320, Duluth, GA 30136-4958. Phone: 404-279-4621. **Fred L. Broce**, Engineer-in-Charge.

BALTIMORE: 1017 Federal Bldg., 31 Hopkins Plaza, Baltimore, MD 21201-2802. Phone: 301-962-2729. **Robert M. Mroz**, Engineer-in-Charge.

BELFAST: Box 470, Belfast, ME 04915-0470. Phone: 207-338-4088. **Barry A. Bohac**, Engineer-in-Charge.

BOSTON: NFPA Bldg., 1 Batterymarch Park, Quincy, MA 02169-7495. Phone: 617-770-4023. **Vincent F. Kajunski**, Engineer-in-Charge.

BUFFALO: 1307 Federal Bldg., 111 W. Huron St., Buffalo, NY 14202-2398. Phones: 716-846-4511/2. **David A. Vigilone**, Engineer-in-Charge.

CHICAGO: Park Ridge Office Center, Room 306, 1550 Northwest Hwy., Park Ridge, IL 60068-1460. Phone: 312-353-0195. **Phillip Bradford**, Engineer-in-Charge.

COLUMBIA: Box 250, Columbia, MD 21045-9998. Phone: 301-725-3474. **Robert J. Douchis**, Engineer-in-Charge.

DALLAS: 9330 LBJ Freeway, Room 1170, Dallas, TX 75243-3429. Phones: 214-767-4827/8. **James D. Wells**, Engineer-in-Charge.

DENVER: 165 S. Union Blvd., Suite 860, Lakewood, CO 80228-2213. Phones: 303-969-6497/8. **Robert D. Weller**, Engineer-in-Charge.

DETROIT: 24897 Hathaway St., Farmington Hills, MI 48335-1552. Phone: 313-226-6078. **Irby C. Taliant**, Engineer-in-Charge.

DOUGLAS: Box 6, Douglas, AZ 85608-0006. Phone: 602-364-8414. **Stephen Y. Tsuya**, Engineer-in-Charge.

FERDALE: 1330 Loomis Trail Rd., Ferndale, WA 98240-9303. Phone: 206-354-4892. **Jack W. Bazhaw**, Engineer-in-Charge.

GRAND ISLAND: Box 1588, Grand Island, NE 68802-1588. Phone: 308-381-5598. **James H. Berrie Jr.**, Engineer-in-Charge.

HONOLULU: Box 1030, Waipahu, HI 96797-1030. Phone: 808-677-3318. **Jack Shedletsky**, Engineer-in-Charge.

HOUSTON: 1225 North Loop West, Room 900, Houston, TX 77008-1775. Phone: 713-229-2748. **Loyd P. Perry**, Engineer-in-Charge.

FCC Directory

KANSAS CITY: Brywood Office Tower, Room 320, 8800 E. 63rd St., Kansas City, MO 64133-4895. Phone: 816-926-5111. James A. Dailey, Engineer-in-Charge.

KINGSVILLE: Box 632, Kingsville, TX 78363-0632. Phone: 512-529-2531. Oliver K. Long, Engineer-in-Charge.

LIVERMORE: Box 311, Livermore, CA 94551-0311. Phone: 415-447-3614. Thomas N. Van Stavern, Engineer-in-Charge.

LOS ANGELES: Room 660, Cerritos Corporate Tower, 18000 Studebaker Rd., Los Angeles, CA 90701-3684. Phone: 213-809-2096. James R. Zoulek, Engineer-in-Charge.

MIAMI: Rochester Bldg., 8390 N.W. 53rd St., Room 310, Miami, FL 33166-4668. Phone:

305-526-7420. John L. Theimer, Engineer-in-Charge.

NEW ORLEANS: 800 W. Commerce Rd., Room 505, New Orleans, LA 70123-3333. Phone: 504-589-2095. James C. Hawkins, Engineer-in-Charge.

NEW YORK: 201 Varick St., New York, NY 10014-4870. Phones: 212-620-3437/8. Alexander J. Zimny, Engineer-in-Charge.

NORFOLK: 1200 Communications Circle, Virginia Beach, VA 23455-3725. Phone: 804-441-6472. J. Jerry Freeman, Engineer-in-Charge.

PHILADELPHIA: 1 Oxford Valley Office Bldg., Room 404, 2300 E. Lincoln Hwy., Langhorne, PA 19047-1859. Phone: 215-752-1324. John Rahtes, Engineer-in-Charge.

PORTLAND: 1782 Federal Bldg., 1220 S.W. 3rd Ave., Portland, OR 97204-2898. Phones: 503-326-4114/5. Charles W. Craig, Engineer-in-Charge.

POWDER SPRINGS: Box 85, Powder Springs, GA 30073-0085. Phone: 404-943-5420. Donald E. Taylor, Engineer-in-Charge.

ST. PAUL: 693 Federal Bldg. & U.S. Courthouse, 316 N. Robert St., St. Paul, MN 55101-1467. Phone: 612-290-3619. Albert S. Jarratt, Engineer-in-Charge.

SAN DIEGO: Interstate Office Park, 4542 Rufuer St., Room 370, San Diego, CA 92111-2216. Phone: 619-467-0549. William H. Grigsby, Engineer-in-Charge.

SAN FRANCISCO: 3777 Depot Rd., Room 420, Hayward, CA 94545-1914. Phone:

415-732-9046. Serge Marti-Volkoff, Engineer-in-Charge.

SAN JUAN: San Juan Field Office, 747 Federal Bldg., Hato Rey, PR 00918-2251. Phone: 809-766-5567. William C. Berry, Engineer-in-Charge.

SEATTLE: 11410 N.E. 122nd Way, Room 312, Kirkland, WA 98034. Phone: 206-764-3628. Gary P. Soulsby, Engineer-in-Charge.

TAMPA: Room 1215, 2203 N. Lois Ave., Tampa, FL 33607-2356. Phone: 813-228-2872. Ralph M. Barlow, Engineer-in-Charge.

VERO BEACH: Box 1730, Vero Beach, FL 32961-1730. Phone: 407-778-3755. Robert C. McKinney, Engineer-in-Charge.

Television Networks

All data as furnished by networks.

CAPITAL CITIES/ ABC INC.

(For Parent Corporate Listing, see page B-18)

Executive and Business Offices:

77 W. 66th St.
New York, NY 10023-6298
Phone: 212-456-7777

ABC TV Center:

4151 Prospect Ave.
Hollywood, CA 90027
Phone: 213-557-7777
(Studios also at 1313 Vine St. & 1735 Vine St.)

Washington News Bureau:

1717 DeSales St. NW
Washington, DC 20036
Phone: 202-887-7777

Board of Directors:

Robert P. Bauman
Warren E. Buffett
Daniel B. Burke
Frank T. Cary
John B. Fairchild
Leonard H. Goldenson
Frank S. Jones
Ann Dibble Jordan
John H. Muller Jr.
Thomas S. Murphy
Wyndham Robertson
John B. Sias
William I. Spencer
M. Cabell Woodward Jr.

Officers:

Thomas S. Murphy, Chairman of the Board
Daniel B. Burke, President, Chief Executive Officer & Chief Operating Officer
John B. Fairchild, Executive Vice President, Chairman & Editorial Director, Fairchild Fashion & Merchandising Group
John B. Sias, Executive Vice President & President, ABC Television Network Group
Ronald J. Doerfler, Senior Vice President & Chief Financial Officer
Michael P. Mallardi, Senior Vice President & President, Broadcast Group
Phillip J. Meek, Senior Vice President & President, Publishing Group
Stephen A. Weiswasser, Senior Vice President & Executive Vice President, ABC Television Network Group
David Westin, Vice President & General Counsel
James P. Arcara, Vice President & President, Capital Cities/ABC Radio
Phillip R. Beuth, Vice President & President, ABC Early Morning & Late Night Entertainment
Allan J. Edelson, Vice President & Controller
Joseph M. Fitzgerald, Vice President, Investor Relations
John E. Frisoli, Vice President, Human Resources
James M. Goldberg, Vice President, Taxes

Robert T. Goldman, Vice President, Administration
Herbert A. Granath, Vice President & President, Capital Cities/ABC Video Enterprises
Ann Maynard Gray, Vice President & President, Diversified Publishing Group
Christine Hikawa, Vice President, Broadcast Standards & Practices
Andrew E. Jackson, Vice President
David S. Loewith, Vice President, Assistant Controller & Assistant Secretary
Patricia J. Matson, Vice President, Corporate Communications
Robert O. Niles, Vice President & Director of Engineering, Capital Cities/ABC Owned TV Stations
Lawrence J. Pollock, Vice President & President, Capital Cities/ABC Owned TV Stations
Jeffrey Ruthizer, Vice President, Labor Relations
David J. Vondrak, Vice President & Treasurer
Philip R. Farnsworth, Secretary
Allen S. Bomes, Assistant Treasurer

Legal Division:

David Westin, Vice President & General Counsel
Samuel Antar, Vice President, Law & Regulations
Griffith W. Foxley, Vice President, Corporate Legal Affairs
Larry M. Loeb, Vice President, Legal Affairs, Video Enterprises & Publishing
Jeffrey S. Rosen, Vice President, Litigation
Charles L. Stanford, Vice President, Legal & Business Affairs, Broadcasting
Mark MacCarthy, Vice President, Washington, DC
Charlene Vanlier, Vice President & Washington Counsel
Jeffrey Ruthizer, Vice President, Labor Relations
William S. Gennerich, Vice President, Labor Relations, East Coast
Irving Novick, Vice President, Labor Relations, West Coast
Robert M. Key, Vice President, Labor Contracts
Andrew E. Jackson, Vice President
Steven Sadicario, Vice President, Law, Journalism

Broadcast Standards & Practices:

Christine Hikawa, Vice President
Brett A. White, Vice President, West Coast
Harvey Cary Dzodin, Vice President, Commercial Clearance, East Coast

Financial:

Ronald J. Doerfler, Senior Vice President & Chief Financial Officer
David J. Vondrak, Vice President & Treasurer
Allen Bomes, Assistant Treasurer
Allan J. Edelson, Vice President, Controller
David S. Loewith, Vice President, Assistant Controller & Assistant Secretary
James M. Goldberg, Vice President, Taxes
Andrew C. Governali, Vice President, Tax Planning and Administration
Joseph M. Fitzgerald, Vice President, Investor Relations

Human Resources:

John E. Frisoli, Vice President, Human Resources
Warren Salerno, Vice President, Employee Benefits
William Wilkinson, Vice President, Compensation & Organization Planning
Anita Hecht, Vice President, Personnel
Anthony Sproule, Vice President, Personnel, West Coast

Administration:

Robert T. Goldman, Vice President, Administration
Richard E. Hockman, Vice President, Real Estate & Construction
Roger K. Lund, Vice President, Administration, West Coast
Nelson Aponte, Director, Office Services
Ralph Vignola, Director, Building Services
Andrew N. Pucher, Director, Security

Corporate Communications:

Patricia J. Matson, Vice President, Corporate Communications
Julie Tarachow Hoover, Vice President, Corporate Projects
Veronica Pollard, Director, Corporate Communications

Corporate Initiatives:

Charles Keller, Vice President, Corporate Initiatives
Dr. John E. Harr, Vice President, Office of Communications
James E. Duffy, National Spokesman for Project Literacy U.S.

Technology and Strategic Planning:

Julius Barnathan, Senior Vice President

ABC TELEVISION NETWORK GROUP

John B. Sias, President
Stephen A. Weiswasser, Senior Vice President
Alan Wurtzel, Senior Vice President, Marketing & Research Services
Frank J. Cuciti, Vice President, Planning & Scheduling, On-Air Advertising & Promotion
Henry DeVault, Vice President, Audience Analysis
Richard J. Montesano, Vice President, Market Research
Paul E. Sonkin, Vice President, Network Audience Research
Lawrence J. Gianinno, Vice President, Program Research
John J. Wolters, Senior Vice President, Finance & Controller
Frank Gaff, Vice President, Production Services, MIS
William N. Temple, Vice President, Financial Planning
Robert P. McGee, Vice President, Consolidated Planning

Joseph Shawy, Vice President & Assistant to the Controller
Diane Hawkins, Vice President, MIS

ABC ENTERTAINMENT

Robert Iger, President
Stuart J. Bloomberg, Executive Vice President, Prime Time
Edward W. Harbert, Executive Vice President, Prime Time
Kim Fleary, Vice President, Comedy Series Development
Gary Levine, Vice President, Dramatic Series Development
John L. Barber, Vice President, Current Series Programs
Andre deSzekeley, Vice President, Motion Picture Post Production
Stephen K. Nenko, Vice President, Program Administration
John Hamlin, Vice President, Special Programs
Alan Sternfield, Vice President, Program Planning & Scheduling
Donna L. Rosenstein, Vice President, Casting & Talent Relations
Allen Sabinson, Executive Vice President, Motion Pictures for Television & Mini-Series
Judd Parkin, Vice President, Mini-Series
Ronald B. Sunderland, Senior Vice President, Business Affairs & Contracts
Mark Pedowitz, Senior Vice President, Business Affairs
Barry Gordon, Vice President, Business Affairs, West Coast
Al Kaplan, Vice President, Business Affairs & Administration, West Coast
David L. Sherman, Vice President, Contracts, East Coast
Ronald Pratz, Vice President, Business Affairs Administration, West Coast
Donal L. Flynn, Vice President, Business Affairs & Contracts, East Coast
Anthony S. Farinacci, Vice President, Business Affairs, East Coast
P. Thomas Van Schaick, Vice President, Finance
Mark C. Zakarin, Vice President, Marketing
Paul (Pete) W. Barrett, Vice President, Affiliate Marketing Services
Stuart L. Brower, Vice President, Creative Services, On-Air Promotion
Geoffrey S. Calnan, Vice President, Special Projects
Jane Lodato, Vice President, Advertising
Dennis D. Swanson, President, ABC Sports, Daytime & Children's Programming
Mary Alice Dwyer-Dobbin, Senior Vice President, Daytime Programs
William M. Abrams, Vice President, Marketing & Development, Daytime Programs
Hardee Granger, Vice President, Daytime Programming, East Coast
William Herlihy, Senior Vice President, Finance & Administration, Early Morning, Daytime, Children's & Late Night Programming
Dominick J. Nuzzi, Vice President, Production, East Coast
Edgar Hirst, Vice President, Production, West Coast

Networks

Philip R. Beuth, President, ABC Early Morning & Late Night Entertainment

ABC PRODUCTIONS

Brandon Stoddard, President
Jerry Offsay, Executive Vice President
Amy Adelson, Vice President, Development
John Schwartz, Vice President, Finance
Thomas H. Brodek, Senior Vice President, Production
Jim Painter, Vice President, Production
Michael Ross, Senior Vice President, Business Affairs
Ada Goldberg, Vice President, Business & Legal Affairs

ABC NEWS

Roone Arledge, President, ABC News

Television News:

Richard C. Wald, Senior Vice President
Donald Dunphy Jr., Vice President, Affiliate News Service
Robert J. Murphy, Vice President, Television News Coverage
Stanford L. Opatowsky, Director, Political Operations
Bruce Soloway, Director & Executive Producer, ABC News Promotion
George H. Watson Jr., Vice President & Washington Bureau Chief
Irwin W. Weiner, Senior Vice President, Finance
William Nagy, Vice President, Production Control
Walter Porges, Vice President, News Practices
Joanna E. Bistany, Vice President & Assistant to the President
Amy Entelis, Vice President, Talent Recruitment & Development
Tom Bettag, Executive Producer, "Nightline"
Paul Friedman, Executive Producer, "World News Tonight with Peter Jennings"
David Glodt, Executive Producer, "This Week with David Brinkley" & ABC Weekend News Broadcasts
Roger Goodman, Senior Director, ABC News
Jeffrey C. Gralnick, Executive Producer, "Capital to Capital"
Richard N. Kaplan, Executive Producer, "Prime Time Live"
Victor Neufeld, Executive Producer, "20/20"
Eleanor Prescott, Executive Producer, "Business World"
Robert Roy, Senior Broadcast Producer, "World News Tonight with Peter Jennings"
Phyllis McGrady, Executive, Long Form Programming & Executive Producer, Program Development

Radio News:

Robert G. Benson, Vice President, Radio News
Richard Rosenbaum, General Manager, Radio News Programming
John Lyons, General Manager, Radio News Operations

ABC SPORTS

Dennis D. Swanson, President
Dennis Lewin, Senior Vice President, Production
Geoff Mason, Executive Producer
Stephen J. Solomon, Senior Vice President, Sports Planning & Administration
Robert H. Apter, Vice President, Administration & Financial Controls
Tom Remiszewski, Vice President, Advertising
David Downs, Vice President, Programming
Keith Ritter, Vice President, Marketing

ABC TELEVISION NETWORK

Mark Mandala, President
H. Weller Kever, Executive Vice President, Sales
Marvin F. Goldsmith, Senior Vice President & General Sales Manager
Robert Cagliero, Vice President, Special Program Sales
William A. Harmond, Vice President, Eastern Sales
James M. Carey, Vice President & Director, Eastern Sales
Raymond R. Warren, Vice President & Director, Eastern Division Sales
Peter G. McCarthy, Vice President, Western Division Sales
Elaine Chin Ming, Vice President, Prime Time Sales Proposals
Edmond P. Ryan, Vice President, Regional Sales
George M. Cain, Senior Vice President & National Sales Manager
Madeline C. Nagel, Vice President, Sales Marketing
Harry H. Factor, Vice President, Promotional Sales
John R. Shanley Jr., Vice President, Daytime Sales
Paul Rittenberg, Vice President & Director, Daytime Sales
Lawrence S. Fried, Vice President, News & Early Morning Sales
Cynthia Ponce, Vice President & Director, News & Early Morning Sales
Charles Gabelmann, Vice President, Sales Development & Creative Services
John Abbattista, Vice President & Director of Revenue Planning & Sales Administration
James F. Wasilko, Vice President, Sports Sales
Robert Sedlachek, Vice President & Director, Sports Sales
George H. Newi, Executive Vice President, Affiliate Relations
William Mathesius, Vice President & Director, Affiliate Operations
Bryce Rathbone, Vice President & Director, Station Relations
Arnold Marfoglia, Vice President, Affiliate Financial Affairs
Mark D. Roth, Vice President, Operations
Mario T. Cucinotta, Vice President
Richard J. Connelly, Vice President, Public Relations
Robert J. Wright, Vice President, Public Relations, West Coast

BROADCAST OPERATIONS AND ENGINEERING

Robert Siegenthaler, President
Michael Lang, Vice President & Assistant to the President
Neil MacLeod, Vice President, Administration, Finance & Planning
Joseph T. DiGiovanna, Senior Vice President, Broadcast Engineering Services
Preston Davis, Vice President & General Manager, Broadcast Operations, East Coast
Jacques Lesgards, Vice President & Director, International Production & Operations
James Truelove, Vice President, Broadcast Operations & Engineering, Washington Operations
Jack Neitlich, Vice President & General Manager, Broadcast Operations & Engineering, West Coast

CAPITAL CITIES/ABC BROADCAST GROUP

Michael P. Mallard, President

CAPITAL CITIES/ABC RADIO

James Arcara, President
Evelyn Mendez, Vice President, Finance
Alfred E. Resnick, Vice President & Director, Engineering

CAPITAL CITIES/ABC OWNED RADIO STATIONS

Don Boulioutos, President, Capital Cities/ABC Owned Radio Stations-Group I

WABC(AM), New York:
Frederick D. Weinhaus, President & General Manager

WPLJ(FM), New York:
J. Mitchell Dolan, President & General Manager

WJR(AM), Detroit:
James Long, President & General Manager

WHYT(FM), Detroit:
John E. Cravens, President & General Manager

KABC(AM), Los Angeles:
George Green, President & General Manager

KLOS(FM), Los Angeles:
Bill Sommers, President & General Manager

WPRO-AM-FM, Providence:
Ronald St. Pierre, President & General Manager (AM)
Karen J. Woodbine, President & General Manager (FM)

KGD(AM), San Francisco:
Michael Luckoff, President & General Manager

KRXY-AM-FM, Denver:
Joseph E. Parish, President & General Manager

Norman S. Schruft, President, Capital Cities/ABC Owned Radio Stations-Group II

WKHX-AM-FM, Atlanta:
Verners J. Ore, President & General Manager

WBAP(AM), Fort Worth-Dallas:
William J. Hare, President & General Manager

KSCS(FM), Fort Worth-Dallas:
Victor J. Sansone, President & General Manager

KQRS-AM-FM, Minneapolis:
Mark S. Steinmetz, President & General Manager

WLS(AM), Chicago:
Thomas Tradup, President & General Manager

WYZZ(FM), Chicago:
Kevin O'Grady, President & General Manager

WMAL(AM), Washington, DC:
Thomas J. Bresnahan, President & General Manager

WRQX(FM), Washington, DC:
Maureen Lesourd, President & General Manager

ABC RADIO NETWORKS

Robert F. Callahan Jr., President
Derek Berghuis, Senior Vice President, Programming & Affiliate Marketing
Louis A. Severine, Senior Vice President, Sales & Marketing
John Axten, Senior Vice President

Darryl E. Brown, Group Vice President, Affiliate Marketing
Stuart Krane, Vice President & Group Director
Maurice S. Tunick, Vice President & Director, ABC Talkradio Network
Robert G. Benson, Vice President, Radio News & Sports, ABC Radio News
Kent P. Coughlin, Senior Vice President, Engineering & Operations
William T. McClenaghan, Senior Vice President, Research & Development
Robert M. Chambers, Vice President & National Sales Manager
Susan Love, Vice President, Sales Manager
Bart W. Catalane, Senior Vice President, Finance & MIS
Corinne L. Baldassano, Vice President, Programming

CAPITAL CITIES/ABC VIDEO ENTERPRISES INC.

Herbert A. Granath, President
Bruce Maggin, Executive Vice President
Michael S. Dubester, Vice President, Operations
John T. Healy, President, Capital Cities/ABC Video Enterprises International
Richard F. Spinner, Senior Vice President & Managing Director, European Operations
Jeremiah G. Sullivan, Senior Vice President, Finance & Administration
William C. Cooper, Vice President, Accounting & Financial Controls

ABC DISTRIBUTION COMPANY

Archie Purvis, President
Joseph Y. Abrams, Senior Vice President
Maria D. Komodikis, Vice President, International Television Sales
Michael J. Dragotto, Vice President, Worldwide Cable Home Video Marketing
Sharon Rehme, Vice President, Merchandising & Sales
Patricia Vance, Vice President, Ancillary Marketing & Sales
June Shelley, Director, Theatrical Sales, Advertising & Promotion
Paul D. Coss, Vice President, Program Acquisitions & Development
Melanie Topp, Director, Program Acquisitions & Development

CAPITAL CITIES/ABC OWNED TELEVISION STATIONS

Lawrence J. Pollock, President
Robert O. Niles, Vice President

WABC-TV, New York:
Walter C. Liss, President & General Manager

WLS-TV, Chicago:
Joseph J. Ahern, President & General Manager

WPVI-TV, Philadelphia:
G. Alan Nesbitt, President & General Manager

WTVD, Durham-Raleigh:
Timothy J. Bennett, President & General Manager

KABC-TV, Los Angeles:
Terry Crofoot, President & General Manager

KGO-TV, San Francisco:
James G. Topping, President & General Manager

KTRK-TV, Houston:
James E. Masucci, President & General Manager

KFSN-TV, Fresno:
Marc Edwards, President & General Manager

CAPITAL CITIES/ABC NATIONAL TELEVISION SALES

John B. Watkins, President
Philip J. Sweeney, Vice President

ABC TV NETWORK STATIONS

Primary Affiliates, November 1990

KABY-TV, Aberdeen, SD
KTEN, Ada-Ardmore, OK
WCOC, Adams, MA
WAKC-TV, Akron, OH
WTEN, Albany, NY
KCAN, Albion, NE
KOAT-TV, Albuquerque, NM
KLAX-TV, Alexandria, LA
KSAX, Alexandria, MN
WATM-TV, Altoona, PA
KVII-TV, Amarillo, TX
WOI-TV, Ames-Des Moines, IA
KIMO, Anchorage, AK
KAEF, Arcata, CA
WLOS, Asheville, NC
WSB-TV, Atlanta, GA
WJBF, Augusta, GA
KAAL, Austin-Rochester, MN
KVUE-TV, Austin, TX
KBAK-TV, Bakersfield, CA
WJZ-TV, Baltimore, MD
WVII-TV, Bangor, ME
WBRZ, Baton Rouge, LA
WUHQ-TV, Battle Creek, MI
KBMT, Beaumont, TX
KOUS-TV, Billings-Hardin, MT
WLOX-TV, Biloxi, MS
WMGC-TV, Binghamton, NY
WBRG-TV, Birmingham, AL
KBMV, Bismarck, ND
KIVI, Boise, ID
WCVB-TV, Boston, MA
WBKO, Bowling Green, KY
KCTZ, Bozeman, MT
WKBW-TV, Buffalo, NY
WVNY, Burlington, VT-Plattsburgh, NY
KVIO-TV, Carlsbad, NM
KFNB, Casper, WY
KCRG-TV, Cedar Rapids-Waterloo, IA
WCBD-TV, Charleston, SC
WCHS-TV, Charleston-Huntington, WV
WSDC-TV, Charlotte, NC
WTVC, Chattanooga, TN
WLS-TV, Chicago, IL
WSVI, Christiansted, VI
WKRC-TV, Cincinnati, OH
WEWS, Cleveland, OH
KVH-TV, Clovis, NM
KLBY, Colby, KS
KRDO-TV, Colorado Springs, CO
KMIZ, Columbia, MO
WOLO-TV, Columbia, SC
WTVM, Columbus, GA
WSYX, Columbus, OH
KIII, Corpus Christi, TX
WFAA-TV, Dallas-Fort Worth, TX
WOTN, Dayton, OH
WAND, Decatur, IL
KUSA-TV, Denver, CO
WXYZ-TV, Detroit, MI
WDAZ-TV, Devils Lake-Grand Forks, ND
WDHN, Dothan, AL
KDOB-TV, Dubuque, IA
WDIO-TV, Duluth, MN
WQOW-TV, Eau Claire, WI
WSJV, Elkhart-South Bend, IN
WENY-TV, Elmira, NY
KVIA-TV, El Paso, TX
WJET-TV, Erie, PA
WJMN-TV, Escanaba, MI
KEZI, Eugene, OR
WTVW, Evansville, IN
KATN, Fairbanks, AK
WDAY-TV, Fargo, ND
KHOG-TV, Fayetteville, AR
WJRT-TV, Flint, MI
WPDE-TV, Florence, SC

KFWU, Fort Bragg, CA
KHBS, Fort Smith, AR
WPTA, Fort Wayne, IN
KFNS-TV, Fresno, CA
WCJB, Gainesville, FL
KUPK-TV, Garden City, KS
KJCT-TV, Grand Junction, CO
WZZM-TV, Grand Rapids, MI
KFBB-TV, Great Falls, MT
WFRV-TV, Green Bay, WI
WGHP-TV, Greensboro-High Point & Winston-Salem, NC
WABG-TV, Greenwood-Greenville, MS
ZFB-TV, Hamilton, Bermuda
WSIL-TV, Harrisburg, IL
WHTM-TV, Harrisburg, PA
WHSV-TV, Harrisonburg, VA
KWNB-TV, Hayes Center, NE
WIRT, Hibbing, MN
KHVO, Hilo, HI
KITV, Honolulu, HI
KTRK-TV, Houston, TX
WAAY-TV, Huntsville, AL
WRTV, Indianapolis, IN
WAPT, Jackson, MS
WBBJ-TV, Jackson, TN
WJKS, Jacksonville, FL
KAIT-TV, Jonesboro, AR
KODE-TV, Joplin, MO
KJUD, Juneau, AK
KMBC-TV, Kansas City, MO
KHGI-TV, Kearney, NE
KVEW, Kennewick, WA
WKPF-TV, Kingsport, TN
KTVO, Kirksville, MO-Ottumwa, IA
KOKF, Klamath Falls, OR
WATE-TV, Knoxville, TN
WLDW-TV, La Crosse, WI
KATC, Lafayette, LA
WLAJ, Lansing, MI
KTNV, Las Vegas, NV
KSWO-TV, Lawton, OK
KHSD-TV, Lead, SD
WTVQ-TV, Lexington, KY
KATV, Little Rock, AR
KABC-TV, Los Angeles, CA
WHAS-TV, Louisville, KY
KAMC, Lubbock, TX
KTRE-TV, Lufkin, TX
WSET-TV, Lynchburg-Roanoke, VA
WGXA, Macon, GA
WKOW-TV, Madison, WI
WMUR-TV, Manchester, NH
KDRV, Medford, OR
WHBQ-TV, Memphis, TN
WTOK-TV, Meridian, MS
WPLG, Miami, FL
KMID-TV, Midland, TX
KYUS-TV, Miles City, MT
WISN-TV, Milwaukee, WI
KSTP-TV, Minneapolis-St. Paul, MN
KMCY, Minot, ND
KTMF, Missoula, MT
WQAD-TV, Moline, IL
WHQA-TV, Montgomery, AL
WEVU, Naples-Fort Myers, FL
WKRN-TV, Nashville, TN
WCTI, New Bern, NC
WTNH-TV, New Haven, CT
WVUE, New Orleans, LA
WABC-TV, New York, NY
WVEC-TV, Norfolk, VA
WQAY-TV, Oak Hill, WV
KOCO-TV, Oklahoma City, OK
KETV, Omaha, NE
WFTV, Orlando, FL
KESQ-TV, Palm Springs, CA
WMBB, Panama City, FL
WEAR-TV, Pensacola, FL-Mobile, AL
WHOI, Peoria, IL
WPVI-TV, Philadelphia, PA
KTVK, Phoenix, AZ
KPRY-TV, Pierre, SD
WTAE-TV, Pittsburgh, PA
KPVI, Pocatello, ID
KPOB-TV, Poplar Bluff, MO
WMTW-TV, Portland-Poland Spring, ME
KATU, Portland, OR

WPRI-TV, Providence, RI
WTVY, Raleigh-Durham, NC
KOTA-TV, Rapid City, SD
KRFW, Redwood Falls, MN
KRCR-TV, Redding, CA
KOLO-TV, Reno, NV
WRIC-TV, Richmond-Petersburg, VA
WOKR, Rochester, NY
WREX-TV, Rockford, IL
KQVR, Sacramento-Stockton, CA
KOTV, St. Joseph, MO
KTVI, St. Louis, MO
WMDT, Salisbury, MD
KTVX, Salt Lake City, UT
KSAT-TV, San Antonio, TX
KGTV, San Diego, CA
KGO-TV, San Francisco, CA
KNTV, San Jose, CA
KEYT-TV, Santa Barbara, CA
KVIJ-TV, Sayre, OK
WGTO, Sault Ste. Marie, MI
WJCL, Savannah, GA
KVIJ-TV, Sayre, OK
KDUH-TV, Scottsbluff, NE
WNEP-TV, Scranton-Wilkes-Barre, PA
KOMO-TV, Seattle, WA
KSGW-TV, Sheridan, WY
KTBS-TV, Shreveport, LA
KWNM-TV, Silver City, NM
KCAU-TV, Sioux City, IA
KSFY-TV, Sioux Falls, SD
KHGI-TV, Spokane, WA
WGGB-TV, Springfield-Holyoke, MA
KSPR, Springfield, MO
KSNB-TV, Superior, NE
KTXS-TV, Sweetwater-Abilene, TX
WIXT, Syracuse, NY
WTLX-TV, Tallahassee, FL
WTSP-TV, Tampa-St. Petersburg, FL
KTGM, Tamuning, GU
WPBF, Tequesta-West Palm Beach, FL
WBAK-TV, Terre Haute, IN
WNWO-TV, Toledo, OH
KTKA-TV, Topeka, KS
WGTU, Traverse City, MI
KGUN, Tucson, AZ
KTUL-TV, Tulsa, OK
KKVI, Twin Falls, ID
KLTV, Tyler, TX
WUTR, Utica, NY
WVGA, Valdosta, GA
KXXV, Waco, TX
KMAU, Wailuku, HI
WJLA-TV, Washington, DC
WWTI, Watertown, NY
WAOV-TV, Wausau, WI
KRGV-TV, Weslaco, TX
KARD, West Monroe, LA
WVSB-TV, West Point, MS
KAKE-TV, Wichita, KS
WWAY, Wilmington, NC
KAPP, Yakima, WA
WYTV, Youngstown, OH
KSTW, Yuma, AZ

LOS ANGELES: Studios 31, 33, 41 and 43 at Television City, 7800 Beverly Blvd., Los Angeles, CA 90036. Also at 6121 Sunset Blvd., Los Angeles, CA 90028.

NEW YORK: Studios 41, 42, 43, 44, 45, 46 at 524/530 W. 57th St., New York, NY 10019.

PHILADELPHIA: City & Monument Aves., Philadelphia, PA 19131.

WASHINGTON, DC: 2020 M St. NW, Washington, DC 20036.

Board of Directors:

Laurence A. Tisch, Chairman
Franklin A. Thomas
Henry B. Schacht
James R. Houghton
Michel C. Bergerac
Harold Brown
James D. Wolfensohn
Edson W. Spencer
Preston R. Tisch
Henry A. Kissinger

CBS/BROADCAST GROUP

Howard Stringer, President

George F. Schweitzer, Senior Vice President, Communications
David F. Poltrack, Senior Vice President, Planning & Research
Arnold Becker, Vice President, Television Research, Los Angeles
Charles Moschetto, Vice President, Television Research, New York
Michael Eisenberg, Vice President, Television Audience Measurement & National Television Research
Jay D. Gold, Vice President, Finance
Gary J. McCarthy, Vice President, Finance, Hollywood
Frank Tinghitella, Assistant Controller, CBS Television Network
Carol Altieri, Vice President, Program Practices, Hollywood
Matthew Margo, Vice President, Program Practices, New York
Beth Bressan, Vice President & Assistant to the President

Communications:

George F. Schweitzer, Senior Vice President, Communications
Ann Morfogen, Vice President, Media Relations, CBS/Broadcast Group
Susan Tick, Vice President, Publicity, West Coast

Advertising & Promotion:

George F. Schweitzer, Senior Vice President, Communications
Michael Mischler, Vice President, Advertising & Promotion
Kathie Culleton, Vice President, Media & Planning, Advertising & Promotion
John Bradford Crum, Vice President, Affiliate Advertising & Promotion
Steve Jacobson, Vice President, On-Air Promotions
Jerold Goldberg, Vice President, Creative Services

CBS Operations & Administration:

Edward Grebow, Senior Vice President
Joan Showalter, Vice President, Personnel, CBS Inc.
Karen Beldgreen, Vice President, Compensation & Policy



(For Parent Corporate Listing, see page B-19)

Executive Offices:

51 W. 52nd St.
New York, NY 10019
Phone: 212-975-4321
Fax: 212-975-3285/6

CBS Broadcast Center:

524 W. 57th St.
New York, NY 10019
Phone: 212-975-4321

Television Studios:

CHICAGO: 630 N. McClurg Court, Chicago, IL 60611.

Networks

Thomas F. McVeigh, Vice President, Personnel Benefits
James Halsey, Vice President, Management Information Services, CBS Inc.
John Lalli, Vice President, Operations
Thomas C. Maile, Vice President, Telecommunications
Robert Monaghan, Vice President, Administration Services, CBS Inc.

CBS East Coast Broadcast Operations

Christopher J. Cookson, Vice President & General Manager, East Coast Broadcast Operations
David L. White, Vice President, Special Projects
Charles Dages, Vice President, Engineering
Brent Stranathan, Vice President, Broadcast Distribution

CBS West Coast Broadcast Operations

Charles Cappleman, Vice President, Operations
David Conant, Director, Technical Operations
Harvey Holt, Director, Stage Operations
Michael Klausman, Director, Program Production Services
Al Landolph, Director, Facilities Operations
Teddi O'Shea, Director, Broadcast Operations & Film Services

Engineering & Development

Joseph A. Flaherty, Senior Vice President, Technology
Robert P. Seidel, Vice President, Television Engineering
Richard Streeter, Vice President, Development

CBS ENTERTAINMENT DIVISION

Jeff Sagansky, President

Programming-CBS Entertainment

Peter Tortorici, Executive Vice President
Rhoderick H. Perth, Vice President, Late Night Programs
Steve Warner, Vice President, Special Projects
Jonathan Levin, Vice President, Dramatic Program Development
Judy M. Price, Vice President, Children's Programs & Daytime Specials
Madalene Horne, Vice President, Current Programs
Norman Powell, Vice President, CBS Entertainment Productions
Lisa Freiburger, Vice President, Talent & Casting
John Matoian, Vice President, Motion Pictures for Television & Mini-Series
Larry Strichman, Vice President, Mini-Series & Client Specials
Timothy Flack, Vice President, Comedy Program Development
Lucy Johnson, Vice President, Daytime Programs

Financial-CBS Entertainment

William B. Klein, Senior Vice President, Business Affairs
James McGowan, Vice President, Business Affairs Administration
Harry Heitzer, Vice President, Business Affairs, Music Operations
Sidney Lyons, Vice President, Business Affairs, Contract Negotiations
Layne Britton, Vice President, Business Affairs, West Coast
Leola R. Gorius, Vice President, Business Affairs, Talent Negotiations
Kelly Goode, Vice President, Series Development, CBS Entertainment

CBS MARKETING DIVISION

Peter A. Lund, President, Marketing & Executive Vice President, CBS Broadcast Group
Mary Lou Jennerjahn, Vice President, Administration
J. Larre Barrett, Vice President, Olympic Marketing & Sales
Kenneth Wachtel, Vice President & Director, Late Night Sales
Joseph Abruzzese, Senior Vice President, Television Network Sales
William Cecil, Vice President, Program Sales
John Gray, Vice President, West Coast Sales
Harold Trencher, Vice President, Sports Marketing & Sales
Richard E. Masilotti, Vice President, Detroit Sales
Martin B. Daly, Vice President & Director, Daytime & Children's Sales
Winifred C. Heavey, Vice President, Sales Services
Dan Koby, Vice President, Prime Time & Late Night Sales
John Brooks, Vice President & Director, News Sales
Michael J. Nowacki, Vice President, Sports Marketing
John R. Girway, Vice President, Central Sales
Dorothy Schwartz, Vice President, Sales Planning & Administration
Jack O'Sullivan, Vice President & Director, Primetime Sales

CBS AFFILIATE RELATIONS DIVISION

Anthony C. Malara, President
Scott Michels, Vice President & Director
Mary Carroll, Director, Communications & Operations
Gloria Fleischer, Manager, Communications & Operations
Richard Schoenholtz, Director, Marketing
Evan Kutner, Manager, Marketing
Barbara Rockefeller, Manager, Marketing
Robert D. Shellard, Director, Planning & Administration
Diane Kuri, Clearance Coordinator
Preston Farr, Managing Director & Director, Northeast Region
Steve Carrol, Manager, Northeast & Mid-East Region
Jeff McIntyre, Director, Marketing Services & Director, Mid-Atlantic Region
Kristen Jordan, Director, Mid-East Region
Fran Eigendorff, Director, Southeast Region
Lee Certilman, Director, North Central Region
Joe DeGennaro, Manager, Rocky Mountain & West Coast Region
Ged Young, Director, South Central Region
Kim Manning, Manager, North & South Central Region
Joe Eustace, Director, Rocky Mountain Region
Diane Ganz, Director, West Coast Region
Julie Nelson, Manager, Mid-Atlantic & Southeast Region

CBS Television Network Affiliates Advisory Board

Mick Schafbuch, Chairman, KOIN-TV, Portland, OR
Cathy Creany, Chairman Elect, WTVH, Syracuse, NY
Bill Sullivan, Secretary-Treasurer, KPAX-TV, Missoula, MT
District Representatives:
Cathy Creany, WTVH, Syracuse, NY
Neil Pugh, WHIO-TV, Dayton, OH
Jack West, WSPA-TV, Spartanburg, SC-Asheville, NC
Buck Long, WKRG-TV, Mobile, AL
David Sanks, WISC-TV, Madison, WI
Howard Kennedy, KMTV, Omaha, NE

Tom Pears, KWTX Broadcasting Co. Waco, TX
Bill Sullivan, KPAX-TV, Missoula, MT
Glenn Wright, KIRO-TV, Seattle, WA
Ellis Shook, KOLR, Springfield, MO
Ron Bergamo, KTSP-TV, Phoenix, AZ

Committee Chairmen

Economic Study: E. Berry Smith, Schurz Communications Inc.
Government Relations: Ben Tucker, Retlaw Broadcasting, Monterey, CA
Newsfeed: Howard Kennedy, KMTV, Omaha, NE
Promotion: Barry Barth, KREM-TV, Spokane, WA
Technology: Bob Myers, KFMB-TV, San Diego, CA
White Space: Bill Murdoch, KSL-TV, Salt Lake City, UT

CBS SPORTS DIVISION

Neal H. Pilson, President, CBS Sports
James Harrington, Vice President, Program Administration & Operations
Jay B. Rosenstein, Vice President, Programming
Mark Harrington III, Vice President, Olympics
Richard Pinkham, Vice President, Sports Planning
Noel P. Berman, Vice President, Sports Business Affairs & Compliance
Len DeLuca, Vice President, Program Planning
Rick Gentile, Vice President, Olympic Programming
Jeremy Handelman, Vice President, Program Planning

CBS NEWS DIVISION

Eric Ober, President
Joe Peyronnin, Vice President, News Coverage
Larry Cooper, Vice President, CBS News Radio
Robert E. McCarthy, Vice President, Business Affairs
Don Decesare, Vice President, News Coverage
John Frazee, Vice President, Operations
James M. McKenna, Vice President, Finance & Administration
Dave Corvo, Vice President, Public Affairs Programming
Barbara Cohen, Vice President & Bureau Chief, CBS News, Washington

Domestic News Bureaus:

ATLANTA: 1800 Century Blvd., Suite 1750, Atlanta, GA 30345. Phone: 404-321-4321

CHICAGO: 630 N. McClurg Court, Chicago, IL 60611. Phone: 312-951-3313. Frank Currier, Correspondent.

LOS ANGELES: 7800 Beverly Blvd., Los Angeles, CA 90036. Phone: 213-852-2202. Jennifer Siebens, Bureau Manager.

MIAMI: 4770 Biscayne Blvd., Miami, FL 33137. Phone: 305-545-5000. Mike Whitney, Bureau Manager.

NATIONAL DESK: 524 W. 57th St., New York, NY 10019. Phone: 212-975-4114. Missie Rennie, National Editor.

NORTHEAST BUREAU: 524 W. 57th St., New York, NY 10019. Phone: 212-975-6121. William Felling, Northeast Bureau Manager.

SAN FRANCISCO: 825 Battery St., San Francisco, CA 94111. Phone: 415-382-8051. George Osterkamp, Producer.

WASHINGTON: 2020 M St. NW., Washington, DC 20036. Phone: 202-457-4444. Barbara Cohen, Bureau Chief; Mary Martin, Deputy Bureau Chief.

Foreign News Bureaus:

CHINA: 2-1-22 Jianguomenwai, Diplomatic Housing Compound, Beijing. Phone: 861-532-2301

ENGLAND: CBS News, Bowater House, 68 Knightsbridge, London SW1. Peter Bluff, Bureau Manager. Phone: 44-1-581-4801

FRANCE: CBS News, 37 rue Marbeuf, 775008, Paris. Bob Albertson, Bureau Chief. Phone: 33-1-4225-2652

ISRAEL: CBS News, JCS-38 Hamasger St., Tel Aviv. Mike Rosenbaum, Bureau Manager. Phone: 972-3-537-4488

ITALY: CBS News, Via Condotti 61/A, 00187 Rome. Peter Schweitzer, Bureau Chief. Phone: 39-6-684-1670

JAPAN: CBS News, TBS Main Building, 7th Floor, 5-3-6, Akasaka, Minato-Ku, Tokyo. Bruce Ounning, Bureau Chief. Phone: 81-3-587-1861

SOUTH AFRICA: CBS News, Royal St. Mary's, 85 Eloff St., 7th Floor, Johannesburg 2000. Larry Doyle, Bureau Chief. Phone: 27-11-299-146

TOKYO: CBS News, TBS Main Building, 7th Floor, 5-3-6, Akasaka, Minato-Ky, Tokyo. Bruce Dunning, Bureau Chief. Phone: 81-3-587-1861.

USSR: CBS News, 12/24 Sadovo Samotechnaya, Apt. 38, Moscow. Barry Peterson, Correspondent. Phone: 200-2992

CBS TELEVISION STATIONS DIVISION

Johnathan Rodgers, President

Steve Gigliotti, Vice President, Station Manager, KCBS-TV
Roger Colloff, Vice President, General Manager, WCBS-TV
Eugene Lothery, Vice President, General Manager, WCAU-TV
Jay Newman, Vice President, Station Manager, WCAU-TV
Allen Y. Shaklan, Vice President & General Manager, WCIX
William Applegate, Vice President & General Manager, WBBM-TV
Karen Miller, Vice President, Programming
Philip S. Press, Vice President, National Sales

CBS Television Stations National Sales

Robert Finkel, Vice President, Finance & Planning
Sam Stallworth, Vice President, National Sales

CBS Owned Television Stations

WCBS-TV, 524 W. 57th St., New York 10019. Roger Colloff, Vice President & General Manager

KCBS-TV, 6121 Sunset Blvd., Los Angeles 90028. Robert Hyland III, Vice President & General Manager

WBBM-TV, 630 N. McClurg Court, Chicago 60611. William Applegate, Vice President & General Manager

WCAU-TV, City Line & Monument Aves., Philadelphia 19131. Eugene Lothery, V.P., General Manager; Jay Newman, Vice President & Station Manager

WCIX, 8900 N.W. 18th Terrace, Miami 33172.
Allen Shaskan, Vice President & General
Manager

CBS RADIO DIVISION

Nancy C. Widmann, President
Robert P. Kipperman, Vice President &
General Manager, CBS Radio Networks
Frank D. Murphy, Vice President, Programs,
CBS Radio Networks
Richard Silipigni, Vice President, Sales, CBS
Radio Networks
Peter Moore, Vice President, Affiliate Sales,
CBS Radio Networks
Rod Calarao, Vice President, CBS Owned FM
Stations
Anna Mae Sokusky, Vice President, CBS
Owned AM Stations
Elizabeth Hayter, Vice President, Media
Practices
Anthony Miraglia, Vice President & General
Manager, CBS Radio Representatives
Michael O'Neal, Vice President & Controller
Larry Cooper, Vice President, CBS News
Radio

CBS Radio Network Sales
Richard Silipigni, Vice President, Sales

CBS Radio Networks Affiliate Sales
Peter Moore, Vice President

**Vice Presidents & General Managers of CBS
Owned AM & FM Stations**

Maire Mason, WCBM-FM, New York
Wayne Jefferson, WBBM(AM), Chicago
Tom Matheson, WBBM-FM, Chicago
George Nickolaw, KNX(AM), Los Angeles
Dave Van Dyke, KCBS-FM, Los Angeles
Steve Carver, WOGL(AM), Philadelphia
Bennet Zien, WODS(FM), Boston
Robert Hyland, KMOX(AM) & KLOU(FM), St.
Louis
Frank Oxarat, KCBS(AM), San Francisco
Donald Marion, KRQR(FM), San Francisco
Don Davis, WLTT(FM), Washington, DC
Shawn Portmann, WYNF(FM), Tampa
Clint Culp, KTXQ(FM), Dallas
Thomas A. Haymond, KLTR(FM), Houston
Rod Zimmerman, WWJ(AM) & WJOI(FM),
Detroit

CBS Radio Representatives
Anthony Miraglia, Vice President & General
Manager, New York

CBS ENTERPRISES

James A. Warner, President
Rainer Siek, Senior Vice President, Sales &
Marketing, CBS Broadcast International
David P. Berman, Vice President, Production
& Administration, CBS Broadcast
International
Kenneth Ross, Vice President General
Manager, CBS Video, CBS Enterprises

**CBS TELEVISION NETWORK
AFFILIATES**

KTAB-TV, Abilene, TX
WRGB, Albany-Schenectady, NY
KGGM-TV, Albuquerque, NM
WBKB-TV, Alpena, MI
WTAJ-TV, Altoona, PA
KFDA-TV, Amarillo, TX
KTVA, Anchorage, AK
WJSU-TV, Anniston, AL
KXII, Ardmore, OK
WAGA-TV, Atlanta, GA
WRDW-TV, Augusta, GA
KTBC-TV, Austin, TX
KERO-TV, Bakersfield, CA
WBAL-TV, Baltimore, MD
WABI-TV, Bangor, ME

WAFB, Baton Rouge, LA
KFDM-TV, Beaumont, TX
KTQV, Billings, MT
WBNG-TV, Binghamton, NY
WBMG, Birmingham, AL
KXMB-TV, Bismarck, ND
KBCI-TV, Boise, ID
WHDH-TV, Boston, MA
KBTX-TV, Bryan, TX
WIVB-TV, Buffalo, NY
WCAX-TV, Burlington, VT
KXLF-TV, Butte, MT
WWTV, Cadillac-Traverse City, MI
KFVS-TV, Cape Girardeau, MO
KGWC-TV, Casper, WY
KGAN, Cedar Rapids, IA
WCIA, Champaign, IL
WCSC-TV, Charleston, SC
WBTV, Charlotte, NC
WDEF-TV, Chattanooga, TN
KGWN-TV, Cheyenne, WY
WBBM-TV, Chicago, IL
KHSL-TV, Chico, CA
WCPO-TV, Cincinnati, OH
WJW-TV, Cleveland, OH
KKTV, Colorado Springs-Pueblo, CO
WLTX, Columbia, SC
WRBL, Columbus, GA
WCBI-TV, Columbus, MS
WBNS-TV, Columbus, OH
KZTV, Corpus Christi, TX
KDFW-TV, Dallas, TX
WHIO-TV, Dayton, OH
KMGH-TV, Denver, CO
KCCI-TV, Des Moines, IA
WJBK-TV, Detroit, MI
KXMA-TV, Dickinson, ND
WTVV, Dothan, AL
KDLH-TV, Duluth, MN
KEYC-TV, El Centro, CA
KDBC-TV, El Paso, TX
KBSD-TV, Ensign, KS
WSEE-TV, Erie, PA
KVAL-TV, Eugene, OR
KQIV-TV, Eureka, CA
WEHT, Evansville, IN
KTVE, Fairbanks, AK
KXJB-TV, Fargo-Valley City, ND
WBTW, Florence, SC
WINK-TV, Fort Myers, FL
KFSM-TV, Fort Smith, AR
WANE-TV, Fort Wayne, IN
KJEO, Fresno, CA
KXGN-TV, Glendive, MT
KBLS-TV, Goodland, KS
KREX-TV, Grand Junction, CO
KRTV, Great Falls, MT
WBAY-TV, Green Bay, WI
WFMV-TV, Greensboro, NC
WXVT, Greenville, MS
WNCFTV, Greenville, NC
KGBT-TV, Harlingen, TX
WHP-TV, Harrisburg, PA
WFSB, Hartford, CT
KBSH-TV, Hays, KS
KGBB, Honolulu, HI
KHOU-TV, Houston, TX
WOWK-TV, Huntington-Charleston, WV
WHNT-TV, Huntsville, AL
KIDK, Idaho Falls, ID
WISH-TV, Indianapolis, IN
WJTV, Jackson, MS
WJXT, Jacksonville, FL
KRCG, Jefferson City, MO
WJHL-TV, Johnson City, TN
WWMT, Kalamazoo-Grand Rapids, MI
KCTV, Kansas City, MO
WKXT-TV, Knoxville, TN
WKBT, La Crosse, WI
WLFI-TV, Lafayette, IN
KLFY-TV, Lafayette, LA
WLYH-TV, Lancaster-Lebanon, PA
WLNS-TV, Lansing, MI
KVTV, Laredo, TX
KLAS-TV, Las Vegas, NV
WKYFTV, Lexington, KY
KOLN, Lincoln, NE
KTHV, Little Rock, AR

KCBS-TV, Los Angeles, CA
WLKY-TV, Louisville, KY
KLBK-TV, Lubbock, TX
WMAZ-TV, Macon, GA
WISC-TV, Madison, WI
KEYC-TV, Mankato, MN
WLUC-TV, Marquette, MI
KIMT, Mason City, IA
KTVL, Medford, OR
WREG-TV, Memphis, TN
WTVH, Meridian, MS
WCIX, Miami, FL
WITI-TV, Milwaukee, WI
WCCO-TV, Minneapolis, MN
KXMC-TV, Minot, ND
KPAX-TV, Missoula, MT
WKRQ-TV, Mobile, AL
KNOE-TV, Monroe, LA
KMST, Monterey-Salinas, CA
WAKA, Montgomery-Selma, AL
WTVF, Nashville, TN
WWL-TV, New Orleans, LA
WCBS-TV, New York, NY
WTKR-TV, Norfolk, VA
KOSA-TV, Odessa, TX
KWTW, Oklahoma City, OK
KMTV, Omaha, NE
WCPX-TV, Orlando, FL
WMBD-TV, Peoria, IL
WCAU-TV, Philadelphia, PA
KTSP-TV, Phoenix, AZ
KOAM-TV, Pittsburg, KS-Joplin, MO
KDKA-TV, Pittsburgh, PA
WGME-TV, Portland, ME
KGIN-TV, Portland, OR
WAGM-TV, Presque Isle, ME
WLNE, Providence, RI-New Bedford, MA
KHQA-TV, Quincy, IL-Hannibal, MO
WRAL-TV, Raleigh, NC
KCLO-TV, Rapid City, SD
KTVN, Reno, NV
WTVR-TV, Richmond, VA
WDBJ, Roanoke, VA
WROC-TV, Rochester, NY
WFRV-TV, Rockford-Freepport, IL
WHBF-TV, Rock Island, IL-Davenport, IA
KXTV, Sacramento, CA
WEYI-TV, Saginaw, MI
KMOV, St. Louis, MO
WBOC-TV, Salisbury, MD
KSL-TV, Salt Lake City, UT
KLST, San Angelo, TX
KENS-TV, San Antonio, TX
KFMB-TV, San Diego, CA
KPIX, San Francisco, CA
KCOY-TV, Santa Maria, CA
WTOC-TV, Savannah, GA
WYOU, Scranton & Wilkes-Barre, PA
KIRO-TV, Seattle, WA
KSLA-TV, Shreveport, LA
KMEG, Sioux City, IA
KELO-TV, Sioux Falls, SD
KTNL, Sitka, AK
WSBFTV, South Bend, IN
WSPA-TV, Spartanburg, SC
KREM-TV, Spokane, WA
KOLR, Springfield, MO
WTVH, Syracuse, NY
WCTV, Tallahassee, FL-Thomasville, GA
WTVT, Tampa, FL
WTHI-TV, Terre Haute, IN
WTOL-TV, Toledo, OH
WIBW-TV, Topeka, KS
KOLD-TV, Tucson, AZ
KOTV, Tulsa, OK
WCFTV, Tuscaloosa, AL
KMVT, Twin Falls, ID
KWTV-TV, Waco, TX
WUSA, Washington, DC
WWNY-TV, Watertown-Carthage, NY
WSAW-TV, Wausau, WI
WOTV, Weston, WV
WPEC, West Palm Beach, FL
WTRF-TV, Wheeling, WV-Steubenville, OH
KAUZ-TV, Wichita Falls, TX
KWCH-TV, Wichita-Hutchinson, KS
KXMD-TV, Williston, ND
WJKA, Wilmington, NC

KIMA-TV, Yakima, WA
WKBN-TV, Youngstown, OH

**Bermuda-Guam-Virgin Island Group
(Non-Interconnected)**
KUAM-TV, Agana, GU
ZBM-TV, Pembroke, Bermuda

**NATIONAL
BROADCASTING CO.**

(For Parent Corporate Listing, see page B-20)

Executive and Business Offices:
RCA Building, 30 Rockefeller Plaza, New York,
NY 10112. Phone: 212-664-4444. Telegraphic
Address: NATBROADCAST, NY

Washington Office:
4001 Nebraska Ave. NW, Washington, DC
20016. Phone: 202-885-4000

**Legal and Government Affairs Office,
Washington:**
1825 K St. NW, Washington, DC 20006.
Phone: 202-833-3600

West Coast:
3000 W. Alameda Ave., Burbank, CA 91523.
Phone: 818-840-4444

Studios:
RCA Building, New York, Brooklyn, Burbank
& Chicago. NBC-TV network originates pro-
grams from the TV studios at each of the
owned and operated TV station locations.

Corporate Affiliations:
NBC is a subsidiary of General Electric Co.

Officers:
**Robert C. Wright, President & Chief Executive
Officer**
John Agoglia, President, NBC Enterprises &
Executive Vice President, NBC Productions
Donald Carswell, Senior Vice President &
Chief Financial Officer
Richard Cotton, Executive Vice President &
General Counsel
Dick Ebersol, President, NBC Sports
Michael Gartner, President, NBC News
Betty Hudson, Senior Vice President, Cor-
porate Communications
Albert Jerome, President, NBC Television
Stations
Warren Littlefield, President, NBC
Entertainment
Pierson Mapes, President, NBC Television
Network
Thomas Rogers, President, Cable & Business
Development
Edward L. Scanlon, Executive Vice President,
Employee Relations
Michael Sherlock, President, Operations &
Technical Services
Alan Gerson, Vice President, Program Stan-
dards & Broadcast Policy
Robert Niles, Vice President, Research
Richard Schade, Vice President, Central & Na-
tional Field Sales
John Spain Jr., Vice President, Detroit Sales
John Damiano, Senior Vice President, Af-
filiate Relations
William Fouch, Vice President, Affiliate
Marketing
Eric Cardinal, Vice President, Program
Research
Gary Wold, Vice President & Managing Direc-
tor, International Marketing
Peter Knobloch, Vice President, News Sales
Jim Bloom, Vice President, Corporate Affiliate
Relations
James Hicks, Vice President, Client Marketing

Networks

Thomas Rocco, Vice President, Client Marketing
Dr. Rosalyn Weinman, Vice President, Program Standards & Community Relations
Preston Beckman, Vice President, Sports & Audience Research
Nicholas Schiavone, Vice President, Media Marketing Research
Keith Turner, Vice President, Sports Sales

New York:

Frank Accarrino, Vice President, Production Operations
Ellen Agress, Vice President, Legal Policy & Planning
Arthur Angstreich, Vice President, Treasury & Administration
David Baylor, Vice President, Broadcast Operations
John Baziotis, Vice President, Finance & Controller
Susan Beckett, Vice President, Business Affairs
Preston Beckman, Vice President, Sports & Audience Research
Robert Blackmore, Executive Vice President, NBC TV Network
Curtis Block, Vice President, Media Relations, East Coast
Jim Bloom, Vice President, Corporate Affiliate Relations
Scott Bonn, Vice President, Client Marketing
Harold Brook, Vice President, Business Affairs
Dennis Brown, Vice President, Long Form Production
Harvey Brown, Vice President, Capital Planning
Don Browne, Executive Vice President, NBC News
Joseph Bures, Senior Vice President, Business Affairs
James Burnette, Vice President, Sports & News Sales
Therese Byrne, Vice President, Business Development & NBC News Production
Donald Carswell, Senior Vice President & Chief Financial Officer
Eric Cardinal, Vice President, Program Research
William Caufield, Vice President, Planning & Pricing
Alan Cohen, Vice President, Marketing
Susan Costley, Vice President, Finance Operations
Rick Cotton, Executive Vice President & General Counsel
John Damiano, Senior Vice President, Affiliate Relations
Jean Dietz, Vice President, Network Services
Ronald Dobson, Vice President, Daytime & Late Night Sales
Dick Ebersol, President, NBC Sports
John Ertmann, Vice President, Sports Negotiations
Randall Falco, Senior Vice President, Olympics
Jay Fine, Vice President, Technical Operations & Production Planning, NBC News
William Fouch, Vice President, Affiliate Marketing
Leonard Garrabone, Vice President, Purchasing & Business Services
Michael Gartner, President, NBC News
Victor Garvey, Vice President, Corporate Events & Travel Services
Alan Gerson, Vice President, Program Standards & Broadcast Policy
E. James Greiner, Senior Vice President, Financial Operations & Business Development
James Hicks, Vice President, Client Marketing
Larry Hoffner, Executive Vice President, Network Sales
Robert Horner, President, NBC News Channel
Betty Hudson, Senior Vice President, Corporate Communications
Albert Jerome, President, NBC TV Stations

Peter Knobloch, Vice President, News Sales
Day Krolik III, Vice President, Labor Relations
Michael Mandelker, Vice President, Eastern Sales
Pierson Mapes, President, NBC-TV Network
Leslie Maskin, Vice President, Business Affairs
Vera Mayer, Vice President, Information Services
John Miller, Executive Vice President, Marketing
Jonathan Miller, Executive Vice President, Marketing
Timothy Miller, Vice President, Corporate Advertising
William G. Moll, President & General Manager, WNBC-TV
Richard Nathan, Vice President, Program & Talent Contracts
Robert Niles, Vice President, Research
Anthony Pedalino, Vice President, Facilities
Richard Plastine, Vice President, Eastern Sales
Richard Quackenboss, Vice President, TV Network Operations
Thomas Rocco, Vice President, Client Marketing
Harold Rubin, Vice President, Home Video Operations
Timothy J. Russert, Senior Vice President, NBC News & Washington Bureau Chief
Joseph Rutledge, Vice President, Corporate Communications
Edward Scanlon, Executive Vice President, Employee Relations
Richard Schade, Vice President, Central & National Field Sales
Kenneth Schanzer, Executive Vice President, NBC Sports
Nicholas Schiavone, Vice President, Media Marketing Research
Michael Sherlock, President, Operations & Technical Services
John Spain Jr., Vice President, Detroit Sales
Thomas Spock, Vice President, Financial Forecasting & Analysis
Peter Smith, Vice President, Engineering, Planning & Technical Services
Stephen Stander, Senior Vice President, Law, New York
Jeffrey Trullinger, Vice President, Organization & Management Resources Planning
Keith Turner, Vice President, Sports Sales
Barbara Watson, Vice President, Strategic Planning
Dr. Rosalyn Weinman, Vice President, Program Standards & Community Relations
Gary Wold, Vice President & Managing Director, International Marketing
Robert C. Wright, President & Chief Executive Officer, NBC
Betram Zeldin, Vice President, Olympic Sales & Marketing

Burbank:

John Agoglia, President, NBC Enterprises & Executive Vice President, NBC Productions
Susan Baerwald, Independent Producer, NBC Productions
Dorothy Bailey, Vice President, POSR Production
Susan Binford, Vice President, Media Relations
Dennis Brown, Vice President, Long Form Production
Al Carosi, Vice President, Children's & Family Programs
Joseph Cicero, Vice President, Financial Planning & Administration
Gary Considine, Senior Vice President, Tape Production Operations
Anne Egerton, Vice President, Law, West Coast
Edward Frank, Vice President, Current Comedy Programs
Bernard Gehan, Vice President, Labor Relations, West Coast

Todd Leavitt, Senior Vice President, NBC Productions
Warren Littlefield, President, NBC Entertainment
Richard Ludwin, Senior Vice President, Specials, Variety Programs & Late Night
Lori Openden, Vice President, Talent & Casting
Gerard Petry, Vice President, Finance, NBC Productions
Brian Pike, Vice President, Drama Development
Timothy Quealy, Vice President, Entertainment Production & Finance
Wayne Rickert, Vice President, Employee Relations
John Rohrbeck, Vice President & General Manager, KNBC-TV
Perry Simon, Executive Vice President, Primetime Programs
Ruth Slawson, Senior Vice President, Mini-Series & Motion Pictures for TV
Albert Spevak, Vice President, Production & Marketing Business Affairs
Kathleen Tucci, Vice President, Talent Relations & Media Services
Phyllis Tucker Vinson, Producer, NBC Productions
Robert C. Wright, President & Chief Executive Officer

NBC Washington Government Relations:

Robert D. Hynes Jr., Vice President, Washington
Terence P. Mahony, Vice President, Government Relations

TELEVISION BUSINESS AFFAIRS

John Agoglia, President, NBC Enterprises & Executive Vice President, NBC Productions
Joseph Bures, Senior Vice President, Business Affairs
Susan Beckett, Vice President, Business Affairs
Richard Nathan, Vice President, Program & Talent Contracts
Leslie Maskin, Vice President, Business Affairs
Harold Brook, Vice President, Business Affairs
Harry Rubin, Vice President, Home Video Operations
Barbara Watson, Vice President, Strategic Planning

TV STATIONS

Albert Jerome, President, NBC Television Stations
Robert Finnerty, Vice President, Finance & Operations
Monte Newman, Vice President, Spot Sales
Kathy Lenard, Vice President, TVSD Research
Judy Girard, Vice President, Program Development & Syndication
William Moll, President & General Manager, WNBC-TV, New York
Pat Wallace, President & General Manager, WMAQ-TV, Chicago
Allan Horlick, President & General Manager, WRC-TV, Washington
John Rohrbeck, President & General Manager, KNBC-TV, Los Angeles
Roger Ogden, President & General Manager, KCNC-TV, Denver
Richard Lobo, President & General Manager, WTVJ, Miami

NBC Spot Sales:

Monte Newman, Director, Eastern Spot Sales
Clifford Ford, Director, Television Spot Sales, West Coast

Joanna Montgomery Harig, Director, Midwest Spot Sales
Mark Wollis, Director, Sales Planning & Pricing
Patricia Curry, Manager, Detroit TV Spot Sales
Virginia Lang, Manager, Office Sales Service Administration
John Shannon, Manager, Eastern Spot Sales

NBC Legal & Standards Division:

Richard Cotton, Executive Vice President & General Counsel
Ellen Agress, Vice President, Legal Policy & Planning
Stephen Stander, Senior Vice President, Law, New York
Anne Egerton, Vice President, Law, West Coast

Affiliate Relations:

John Damiano, Senior Vice President, Affiliate Relations
Jim Bloom, Vice President, Corporate Affiliate Relations
William Fouch, Vice President, Affiliate Marketing

Regional Directors:

Peter Flynn, Regional Director, Southwest
Erik Bennoth, Regional Director, Pacific
Arlene Engelmann, Regional Director, Midwest
James Bloom, Regional Director, Northeast
Mort Dillon, Regional Director, Central Atlantic
Gary Ventolo, Regional Director, Northeast

Research:

Robert Niles, Vice President, Research
Eric Cardinal, Vice President, Program Research
Preston Beckman, Vice President, Audience Research

Corporate Communications:

Betty Hudson, Senior Vice President, Corporate Communications
Joseph Rutledge, Vice President, Corporate Communications
Kathleen Tucci, Vice President, Talent Relations & Media Services, West Coast
Curtis Block, Vice President, Media Relations, East Coast
Sue Binford, Vice President, Media Relations, West Coast
Victor Garvey, Vice President, Corporate Events & Travel Services

NBC Finance:

Donald Carswell, Senior Vice President & Chief Financial Officer
Arthur Angstreich, Vice President, Treasury & Administration
John Baziotis, Vice President, Finance & Controller
Harvey Brown, Vice President, Capital Planning
Joseph Cicero, Vice President, Financial Planning & Administration, West Coast
Susan Costley, Vice President, Finance Operations
Thomas Spock, Vice President, Financial Forecasting & Analysis

Personnel & Labor Relations:

Edward Scanlon, Executive Vice President, Employee Relations

Wayne Rickert, Vice President, Employee Relations, West Coast
 Bernard Gehan, Vice President, Labor Relations, West Coast
 Jeffrey Trullinger, Vice President, Organization & Management Resources Planning
 Day Krolik III, Vice President, Labor Relations

NEWS DIVISION

Michael Gartner, President, NBC News
 Donald Browne, Executive Vice President
 Robert Horner, President, NBC News Channel
 E. James Greiner, Senior Vice President, Financial Operations & Business Development
 Jay Fine, Vice President, Technical Operations & Production Planning
 Timothy J. Russert, Senior Vice President & Washington Bureau Chief
 Therese Byrne, Vice President, Business Development & NBC News Productions
 Vera Mayer, Vice President, Information Services

NBC ENTERTAINMENT

Warren Littlefield, President
 Perry Simon, Executive Vice President, Prime Time Programs
 Ruth Slawson, Senior Vice President, Mini-Series & Motion Pictures for TV
 Lee Currin, Senior Vice President, East Coast, Programming & Program Planning
 Lori Openden, Vice President, Talent & Casting
 Al Carosi, Vice President, Children's & Family Programs
 Richard Ludwin, Senior Vice President, Specials & Variety Programs
 Edward Frank, Vice President, Current Comedy Programs
 Brian Pike, Vice President, Drama Development
 Timothy Quealy, Vice President, Entertainment Production & Finance

NBC CABLE & BUSINESS DEVELOPMENT

Thomas Rogers, President
 Susan Greene, Vice President, Business Development & Event Pay-Per-View
 J. B. Holston III, Vice President & General Manager, NBC International
 Marty Lafferty, Vice President, Olympics Pay-Per-View
 Albert Barber, President, CNBC
 Thomas Wolzien, Senior Vice President, NBC Cable & Business Development

NBC PRODUCTIONS

John Agoglia, President, NBC Enterprises & Executive Vice President, NBC Productions
 Todd Leavitt, Senior Vice President, NBC Productions
 Gary Considine, Senior Vice President, Tape Production Operations
 Gerard Petry, Vice President, Finance
 Lorna Bitensky, Vice President, Production Business Affairs
 Albert Spevak, Vice President, Production & Marketing Business Affairs
 Dennis Brown, Vice President, Long Form Production
 Dorothy Bailey, Vice President, POSR Production

NETWORK

Pierson Mapes, President
 Robert Blackmore, Executive Vice President, NBC TV Network

Ron Dobson, Vice President, Daytime Late Night Sales
 Larry Hoffner, Executive Vice President, Network Sales
 Michael Mandelker, Vice President, Eastern Sales
 John Miller, Executive Vice President, Marketing
 Richard Plastine, Vice President, Eastern Sales
 Alan Cohen, Vice President, Marketing
 James Burnette, Vice President, Sports & News Sales
 Bertram Zeldin, Vice President, Olympic Sales & Marketing
 Carl Meyer, Vice President, West Coast & Special Sales
 William Caufield, Vice President, Network Sales Planning & Pricing
 Scott Bonn, Vice President, Client Marketing
 Jean Dietz, Vice President, Network Services
 Richard Quackenboss, Vice President, TV Network Operations

OPERATIONS & TECHNICAL SERVICES

Michael Sherlock, President, Operations & Technical Services
 Peter Smith, Vice President, Engineering, Planning & Technical Services
 Crawford McGill, Vice President, Operations & Technical Services, West Coast
 Frank Accarrino, Vice President, Production Operations
 Leonard Garrabone, Vice President, Purchasing & Business Services
 Anthony Pedalino, Vice President, Facilities
 David Baylor, Vice President, Broadcast Operations

SPORTS

Dick Ebersol, President
 Kenneth Schanzer, Executive Vice President
 Randall Falco, Senior Vice President, Olympics
 Jonathan Miller, Vice President, Program Planning & Development
 John Ertmann, Vice President, Sports Negotiations

CONSUMER NEWS & BUSINESS CHANNEL (CNBC)

Albert Barber, President, CNBC
 Jack Abernathy, Vice President, Operations
 Andy Friendly, Vice President, Prime Time Programs & Program Development
 Brian Lewis, Vice President, Media Relations
 Angela Pumo, Senior Vice President, NBC Cable Sales
 Peter Sturtevant, Vice President, Business News
 Caroline Vanderlip, Vice President, Marketing & Affiliate Relations
 David Zaslav, Vice President, Business Affairs & General Counsel

NBC TV AFFILIATED STATIONS

KRBC-TV, Abilene, TX
 WALB-TV, Albany, GA
 WNYT, Albany-Schenectady-Troy, NY
 KOB-TV, Albuquerque, NM
 KALB-TV, Alexandria, LA
 KAMR-TV, Amarillo, TX
 KTUU-TV, Anchorage, AK
 WXIA-TV, Atlanta, GA
 WAGT, Augusta, GA
 KXAN-TV, Austin, TX
 KGET, Bakersfield, CA
 WMAR-TV, Baltimore, MD
 WLBZ-TV, Bangor, ME

WVLA, Baton Rouge, LA
 WNEM-TV, Bay City-Saginaw, MI
 KTVZ, Bend, OR
 KWAB-TV, Big Spring, TX
 KULR-TV, Billings, MT
 WICZ-TV, Binghamton, NY
 WVTM-TV, Birmingham, AL
 KFVR-TV, Bismarck, ND
 WVVA, Bluefield, WV
 KTVB, Boise, ID
 WBZ-TV, Boston, MA
 WCYB-TV, Bristol, VA
 KVEO, Brownsville, TX
 WGRZ-TV, Buffalo, NY
 KTVM, Butte, MT
 KTWO-TV, Casper, WY
 WICD, Champaign, IL
 WCIV, Charleston, SC
 WCNC-TV, Charlotte, NC
 WVIR-TV, Charlottesville, VA
 WRCB-TV, Chattanooga, TN
 WTMV-TV, Cheyboygan, MI
 KKTU, Cheyenne, WY
 WMAQ-TV, Chicago, IL
 KCPM, Chico, CA
 WLWT, Cincinnati, OH
 WBOY-TV, Clarksburg, WV
 WKYC-TV, Cleveland, OH
 KOAA-TV, Colorado Springs-Pueblo, CO
 KOMU-TV, Columbia, MO
 WIS-TV, Columbia, SC
 WLTZ, Columbus, GA
 WCMH-TV, Columbus, OH
 KRIS-TV, Corpus Christi, TX
 KWQC-TV, Davenport, IA
 WKEF, Dayton, OH
 WESH, Daytona Beach-Orlando, FL
 KCNC-TV, Denver, CO
 WHO-TV, Des Moines, IA
 WDIV, Detroit, MI
 KOCD-TV, Dickinson, ND
 KBJR-TV, Duluth, MN
 WEAU-TV, Eau Claire, WI
 KTVE, El Dorado, AR
 WETM-TV, Elmira, NY
 KTSM-TV, El Paso, TX
 WICU-TV, Erie, PA
 KMTR, Eugene, OR
 KIEM-TV, Eureka, CA
 WFIE-TV, Evansville, IN
 KATN, Fairbanks, AK
 KTHI-TV, Fargo, ND
 KOFB, Farmington, NM
 KNAZ-TV, Flagstaff, AZ
 WOWL-TV, Florence, AL
 WBBH-TV, Fort Myers, FL
 KPOM-TV, Fort Smith, AR
 WKJG-TV, Fort Wayne, IN
 KXAS-TV, Fort Worth-Dallas, TX
 KSEE, Fresno, CA
 KSNB, Garden City, KS
 KREG-TV, Glenwood Springs, CO
 KXGN-TV, Glendive, MT
 KREX-TV, Grand Junction, CO
 WOTV, Grand Rapids, MI
 KSNC, Great Bend, KS
 KTGF, Great Falls, MT
 WLUK-TV, Green Bay, WI
 WYFF-TV, Greenville-Spartanburg, SC
 WHAG-TV, Hagerstown, MD
 WVIT, Hartford-New Britain, CT
 WNNB-TV, Hartford, VT-Hanover, NH
 KHAS-TV, Hastings, NE
 WDAM-TV, Hattiesburg, MS
 KTVH, Helena, MT
 KHON-TV, Honolulu, HI
 KPRC-TV, Houston, TX
 WSAZ-TV, Huntington, WV
 WAFF, Huntsville, AL
 KIFI-TV, Idaho Falls, ID
 WTHR, Indianapolis, IN
 WLBT-TV, Jackson, MS
 WTLV, Jacksonville, FL
 KETK-TV, Jacksonville, TX
 WJAC-TV, Johnstown, PA
 KSNF, Joplin, MO-Pittsburg, KS
 KCFW-TV, Kalispell, MT
 WDAF-TV, Kansas City, MO

KOTI, Klamath Falls, OR
 WBIR-TV, Knoxville, TN
 KPLC-TV, Lake Charles, LA
 WGAL-TV, Lancaster-Harrisburg-York, PA
 WILX-TV, Lansing, MI
 KGNS-TV, Laredo, TX
 KVBC, Las Vegas, NV
 KIVV-TV, Lead, SD
 WLEX-TV, Lexington, KY
 WLIQ, Lima, OH
 KARK-TV, Little Rock, AR
 KNBC-TV, Los Angeles, CA
 WAVE, Louisville, KY
 KCBD-TV, Lubbock, TX
 WMTG, Macon, GA
 WMTV, Madison, WI
 KSNK, McCook, NE
 KOB, Medford, OR
 WMC-TV, Memphis, TN
 WGBC, Meridian, MS
 WTVJ, Miami, FL
 KTPX, Midland & Odessa, TX
 WTMJ-TV, Milwaukee, WI
 KARE, Minneapolis-St. Paul, MN
 KMOT, Minot, ND
 KECI-TV, Missoula, MT
 WALA-TV, Mobile, AL-Pensacola, FL
 WSFA, Montgomery, AL
 KREY-TV, Montrose, CO
 WMO, Nashville, TN
 WVIT, New Britain, CT
 WDSU-TV, New Orleans, LA
 WNBC-TV, New York, NY
 WAVY-TV, Norfolk, VA
 KNOP-TV, North Platte, NE
 KFOR-TV, Oklahoma City, OK
 WOWT, Omaha, NE
 WPSD-TV, Paducah, KY
 KMIR-TV, Palm Springs, CA
 WJHG-TV, Panama City, FL
 WTAP-TV, Parkersburg, WV
 WEEK-TV, Peoria, IL
 KYW-TV, Philadelphia, PA
 KPNX, Phoenix-Mesa, AZ
 WPXI, Pittsburgh, PA
 WPTZ, Plattsburgh, NY-Burlington, VT
 KJAC-TV, Port Arthur-Beaumont, TX
 WCSH-TV, Portland, ME
 KGW-TV, Portland, OR
 WAVY-TV, Portsmouth, VA
 WJAR, Providence, RI
 WGEM-TV, Quincy, IL-Hannibal, MO
 WPTF-TV, Raleigh-Durham, NC
 KEVN-TV, Rapid City, SD
 KRNV, Reno, NV
 WJFW-TV, Rhinelander, WI
 KNDU, Richland-Pasco-Kennewick, WA
 WWBT, Richmond, VA
 WLSL-TV, Roanoke, VA
 KTTT, Rochester, MN
 WHEC-TV, Rochester, NY
 WTVO, Rockford, IL
 KFAA, Rogers, AR
 KQBR, Roswell, NM
 KCRA-TV, Sacramento, CA
 KSDK, St. Louis, MO
 KSBW, Salinas-Monterey, CA
 KUTV, Salt Lake City, UT
 KACB-TV, San Angelo, TX
 KMDL-TV, San Antonio, TX
 KNOS, San Diego, CA
 KRON-TV, San Francisco, CA
 KSBY-TV, San Luis Obispo, CA
 WSAV-TV, Savannah, GA
 KING-TV, Seattle-Tacoma, WA
 KTAL-TV, Shreveport, LA-Texarkana, TX
 KTVI, Sioux City, IA
 KDLT, Sioux Falls-Mitchell, SD
 WNDU-TV, South Bend-Elkhart, IN
 KHQ-TV, Spokane, WA
 WICS, Springfield-Decatur, IL
 WWLP, Springfield-Holyoke, MA
 KYTV, Springfield, MO
 WTOV-TV, Steubenville, OH
 WSTM-TV, Syracuse, NY
 WTWC, Tallahassee, FL
 WFLA-TV, Tampa, FL
 KCEN-TV, Temple, TX

Networks

WTWO, Terre Haute, IN
WTVG, Toledo, OH
KSNT, Topeka, KS
WPBN-TV, Traverse City, MI
KVOA-TV, Tucson, AZ
KJRH, Tulsa, OK
WTVB, Tupelo, MS
WTKV, Utica, NY
KAVU-TV, Victoria, TX
KAIT-TV, Wailuku, HI
WRC-TV, Washington, DC
WITN-TV, Washington-Greenville, NC
KWVL, Waterloo-Cedar Rapids, IA
WPTV, West Palm Beach, FL
KSNW, Wichita, KS
KFDX-TV, Wichita Falls, TX
WMGM-TV, Wildwood, NJ
WBRE-TV, Wilkes-Barre & Scranton, PA
KUMV-TV, Williston, ND
WECT, Wilmington, NC
WXII, Winston-Salem & Greensboro, NC
KNDD, Yakima, WA
WFMJ-TV, Youngstown, OH
KYMA, Yuma, AZ
WHIZ-TV, Zanesville, OH

FOX INC.

Executive Offices:

10201 W. Pico Blvd.
Los Angeles, CA 90035
Phone: 213-277-2211

Mailing Address:

Box 900
Beverly Hills, CA 90213
Fox Inc. is the parent company of Fox Broadcasting Company, Fox Television Stations Inc. & Twentieth Century-Fox Film Corporation.

Officers:

Barry Diller, Chairman & Chief Executive Officer
George Vradenburg, Executive Vice President
Chase Carey, Executive Vice President
Dean Ferris, Senior Vice President, Employee Relations
Harvey Finkel, Senior Vice President, Finance
John Meehan, Senior Vice President, Banking
Andrew Setos, Senior Vice President, Broadcast Operations & Engineering
Dennis Petroskey, Vice President, Corporate Communications
Beth Collopy, Vice President & Assistant to the Chairman
Pamela DiGiovanni, Vice President, Labor Relations
Mary Anne Harrison, Vice President, Assistant General Counsel
Lynn Franzoi, Vice President, Compensation & Benefits
Albert Ovadia, Senior Vice President, Merchandising & Licensing

FOX BROADCASTING COMPANY

Officers:

Barry Diller, Chairman & Chief Executive Officer, Fox Inc.
Jamie Kellner, President & Chief Operating Officer, Fox Bcstg. Co.
Peter Chernin, President, FBC Entertainment Group
Tom Allen, Senior Vice President, Finance & Administration
Sandy Grushow, Senior Vice President, Advertising & Promotion
Brad Turell, Senior Vice President, Programming & Development

Paul Stupin, Executive Vice President, Series Programming
Andy Fessel, Senior Vice President, Research & Marketing
Ira Kurgan, Senior Vice President, Business Affairs
Eric Yeldell, Senior Vice President, Legal Affairs
Andrea Sporkin, Vice President, Public Relations
Lillah McCarthy, Senior Vice President, Series Programming
Geoffrey Calnan, Vice President, On-Air Promotion
Steve Weinheimer, Vice President, On-Air Promotion & Operations
David Ferrara, Vice President, Affiliate Relations, Western Region
Don Bay, Vice President, Broadcast Standards & Practices
Joe Davola, Vice President, Creative Development
Debbie Myers, Vice President, Sales, West Coast
Paul Nagle, Vice President, Movies for Television
Susan Horenstein, Vice President, Film Acquisitions

New York Office:

40 W. 57th St.
8th Floor
New York, NY 10019
Phone: 212-556-2400
Jon Nesvig, Senior Vice President, Advertising Sales
Greg Gush, Vice President, Affiliate Relations, Eastern Region
Jean Rossi, Vice President, National Sales
David Cassaro, Vice President, Eastern Sales

Chicago Office:

625 N. Michigan Ave.
Suite 401
Chicago, Illinois 60611
Phone: 312-440-0012
Bob Mariano, Vice President, Affiliate Relations, Central Region
Larry Widrig, Vice President, Central Sales

FOX TELEVISION STATIONS INC.

Barry Diller, Chairman & Chief Executive Officer, Fox Inc.
Greg Nathanson, President & Chief Operating Officer
Mitchell Stern, Senior Vice President
Richard Anderson, Vice President, Engineering
Gerald Friedman, Vice President, Legal Affairs
Steve McPeck, Vice President & General Manager, Fox Tape
Muriel Reiss, Vice President, Legal Affairs
Hugo Rossiter, Vice President, Labor Relations
Don Tillman, Vice President & Director of Programming
William Lincoln, Vice President & Chief Financial Officer
Donna Harris, Vice President, Development
Pam Senuta, Director, Research

FOX TELEVISION STATION GROUP

Carolyn Wall, General Manager, WNYW, New York
Mitchell Stern, General Manager, KTTV, Los Angeles
Gerald Walsh, General Manager, WFTX, Boston
Gayle Brammer, General Manager, KDAF, Dallas
Tom Herwitz, General Manager, WTTG, Washington

Jerry Marcus, General Manager, KRIV, Houston
Stu Powell, General Manager, WFLD, Chicago
William Lincoln, General Manager, KSTU, Salt Lake City

FOX AFFILIATE STATIONS

WFXL, Albany GA
WXXA-TV, Albany, NY
KGSW-TV, Albuquerque, NM
KCIT, Amarillo, TX
KTBY, Anchorage, AK
WATL, Atlanta, GA
W67BE, Augusta, GA
KBVO-TV, Austin, TX
WTLH, Bainbridge, GA
WBFF, Baltimore, MD
WTTD, Birmingham, AL
WYZZ-TV, Bloomington-Normal, IL
WFXT, Boston, MA
WUTV, Buffalo, NY
KJMH, Burlington, IA
WGKI, Cadillac, MI
WFTX, Cape Coral, FL
KBSI, Cape Girardeau, MO
KDCR, Cedar Rapids-Waterloo, IA
WTAT-TV, Charleston, SC
WVAH-TV, Charleston-Huntington, WV
WCCB, Charlotte, NC
WDSI-TV, Chattanooga, TN
WFLD, Chicago, IL
WXIX-TV, Cincinnati, OH
KXRM-TV, Colorado Springs, CO
WXTX, Columbus, GA
WTTE, Columbus, OH
WACH, Columbia, SC
KDAF, Dallas, TX
WDKY-TV, Danville, KY
KLJB-TV, Davenport, IA
WRGT-TV, Dayton, OH
KQVR, Denver, CO
KDSM-TV, Des Moines, IA
WKBD-TV, Detroit, MI
KCIC, El Paso, TX
WETG, Erie, PA
K25AS, Eugene, OR
WEVV, Evansville, IN
KVRN, Fargo, ND
WSMH, Flint, MI
K46BZ, Fort Smith, AR
WFFTV, Fort Wayne, IN
WXMI, Grand Rapids, MI
WEMT, Greenville, TN
WHNS, Greenville-Spartanburg, SC-Asheville, NC
WXXV-TV, Gulfport, MS
WTGS, Hardeeville, SC
WTIC-TV, Hartford, CT
WWLF-TV, Hazleton, PA
KHNL, Honolulu, HI
KRIV, Houston, TX
WZDX, Huntsville, AL
WXIN, Indianapolis, IN
WDBD, Jackson, MS
WMTU, Jackson, TN
WAWS-TV, Jacksonville, FL
KJRR, Jamestown, ND
WWCP-TV, Johnstown, PA
KSHB-TV, Kansas City, MO
KRRT, Kerrville-San Antonio, TX
WKCH-TV, Knoxville, TN
WLAX, La Crosse, WI
KADN, Lafayette, LA
KVHP, Lake Charles, LA
WSYM-TV, Lansing, MI
KVUU-TV, Las Vegas, NV
KLRT, Little Rock, AR
KTTV, Los Angeles, CA
WDRB-TV, Louisville, KY
KJTV, Lubbock, TX
WJPR, Lynchburg, VA
WMSN-TV, Madison, WI
WPTY-TV, Memphis, TN
WSVN, Miami FL
WCGV-TV, Milwaukee, WI
KITN, Minneapolis-St. Paul, MN

WPMI, Mobile, AL
WCOV-TV, Montgomery, AL
WFXI, Morehead City, NC
KTRV, Nampa, ID
WZTV, Nashville, TN
WNOL-TV, New Orleans, LA
WNYW, New York, NY
WTVZ, Norfolk, VA
KPEJ, Odessa-Midland, TX
KAUT, Oklahoma City, OK
KPTM, Omaha, NE
WOFL, Orlando, FL
KOIA-TV, Ottumwa, IA
WPGX, Panama City, FL
KNRR, Pembina, ND
WTXF-TV, Philadelphia, PA
KNXV-TV, Phoenix, AZ
WPGH-TV, Pittsburgh, PA
WPXT, Portland, ME
WNAC-TV, Providence, RI
WFLF-TV, Raleigh, NC
KAME-TV, Reno, NV
WRLH-TV, Richmond, VA
WUHF, Rochester, NY
WQRF-TV, Rockford, IL
KTXL, Sacramento, CA
KONL-TV, St. Louis, MO
KAAS-TV, Salina, KS
KCBA, Salinas, CA
KSTU, Salt Lake City, UT
KIDY, San Angelo, TX
KTVU, San Francisco, CA
KCPQ, Seattle, WA
WOIO, Shaker Heights-Cleveland, OH
KMSS-TV, Shreveport, LA
KTTW, Sioux Falls, SD
KAYU-TV, Spokane, WA
WRSP-TV, Springfield, IL
KDEB-TV, Springfield, MO
WSYT, Syracuse, NY
WFTS, Tampa, FL
KBRR, Thief River Falls, MN
XETV, Tijuana, Mexico-San Diego, CA
WUPW, Toledo, OH
KMSB-TV, Tucson, AZ
KOKI-TV, Tulsa, OK
WCCU, Urbana-Champaign, IL
WFXV, Utica, NY
KPDX, Vancouver, WA
KMPH, Visalia-Fresno, CA
KWKT, Waco, TX
WTTG, Washington, DC
KCWT, Wenatchee, WA
WFLX, West Palm Beach, FL
KSAS-TV, Wichita, KS
KJTL, Wichita Falls, TX
WOLF-TV, Wilkes-Barre-Scranton, PA
WNRW, Winston-Salem & Greensboro-High Point, NC
K53CY, Yaldima, WA
WPMT, York, PA

CANADIAN BROADCASTING CORP.

Head Office:

CBC Building
1500 Bronson Ave.
Box 8478
Ottawa, Ont. K1G 3J5
Phone: 613-724-1200
Phone for the deaf: 613-733-8868

Business Offices and Studios:

English Networks: Box 500, Station A, Toronto, Ont. M5W 1E6. Phone: 416-975-3311. Phone for the deaf: 416-975-6688.

French Networks: Box 6000, Montreal, Que. H3C 3A8. Phone: 514-597-5970. Phone for the deaf: 514-597-6013.

Engineering Networks: 7925 Cote St. Luc Rd., Montreal, Que. H4W 1R5. Phone: 514-485-1301.

CORPORATE STRUCTURE

The Canadian Broadcasting Corp. (CBC) is a publicly-owned corporation established on November 2, 1936 by an Act of the Parliament of Canada to provide a national radio and television broadcasting service in the country's two official languages, English & French. Under this legislation, the CBC is responsible to Parliament, to which it reports each year on its operations through the Minister of Communications.

The CBC is financed mainly by public funds voted annually by Parliament. Supplementary revenue is obtained from commercial advertising on CBC Television. CBC Radio is virtually free of commercial advertising.

The CBC operates an English television network; a French television network; English and French AM radio and FM stereo networks; and the National Satellite Channel which delivers to Canadians the proceedings of the House of Commons via satellite & cable. As well, CBC operates Newsweek—a 24-hour national satellite-delivered English language news and information specialty service. The CBC Northern Service, broadcasting in English, French and seven native languages and dialects, serves the special radio and television needs of Dene, Indian, Inuit, Metis and non-native groups in the Yukon, the Northwest Territories and Northern Quebec. Radio Canada International is Canada's voice abroad. Broadcasting on shortwave, RCI's information programming reflects Canada's political, economic, social and cultural spectrum to an international audience. RCI also produces programs for use by leading broadcasters in the world's major radio markets.

CBC transmission methods include leased channels on the Canadian space satellite Anik, plus more than 100,000 kilometres of microwave and landline connections.

CBC Directors:

Patrick Watson, Chairman, Ottawa, Ont.
Gerard Veilleux, President & Chief Executive Officer, Ottawa, Ont.
Brian Armstrong, Toronto, Ont.
Gilles Boulet, Ste.-Foy, Que.
Elizabeth Burnham, Toronto, Ont.
John Crispo, Toronto, Ont.
Michel Doyon, Quebec City, Que.
Don M. E. Hamilton, North Vancouver, B.C.
Nancy L. Juneau, Shippagan, N.B.
Sandra Kolber, Westmount, Que.
Robert Kozminski, Winnipeg, Man.
William Neville, Ottawa, Ont.
Michael Power, Bridgewater, N.S.
Carolyn Tavender, Calgary, Alta.

Principal Officers:

Gerard Veilleux, President
Patrick Watson, Chairman, Board of Directors
Michael McEwen, Executive Vice President
Anthony S. Manera, Senior Vice President
Bill Akerley, Corporate Secretary
Erik Peters, Vice President, Internal Auditor
Jacques R. Alieyn, Vice President & General Counsel
Brian D. Baldry, Vice-President, Engineering
Stephen Cotsman, Vice President, Finance & Administration
Marie-P. Poulin, Vice President, Human Resources
John Shewbridge, Vice President, Planning & Corporate Affairs

Harold Redekopp, Vice President, Regional Broadcasting Operations
Denis Harvey, Vice President, English Television
Donna Logan, Vice President, English Radio
Guy Gougeon, Vice President, French Television
Louis-Paul Germain, General Manager, Broadcast Centre Development Project
Michael A. Hughes, Executive Director, Management Information Systems
Robert O'Reilly, Executive Director, Communications & Broadcast Services
Allan Familiant, Executive Director, Regional Broadcasting Operations
Raymond Marcotte, Associate Vice President, Regional Broadcasting Operations
Joan P. Gordon, Director, Parliamentary & National Community Relations
Diana Filer, Director, International Relations
Lynn Griffin, Director, Business Affairs
Philippe Paquet, Director, Communications

Engineering Headquarters (Montreal):

Brian D. Baldry, Vice President, Engineering
George N. Goossen, Assistant Vice President, Engineering
Claudette Lalonde, Communications Representative

English Networks (Toronto):

Denis Harvey, Vice President, English Television
Donna Logan, Vice President, English Radio
Thomas Curzon, Director, Communications
Ernie Fraser, Director, English Regional Communications

French Networks (Montreal):

Guy Gougeon, Vice President, French Television
Jean Blais, Vice President, French Radio
Claude Bedard, Director, Communications
Marcell Labelle, Director, French Regional Communications

CBC REGIONAL OFFICES

NEWFOUNDLAND REGION: Ayre's Centre, Pippy Place, Box 12010, Postal Station A, St. John's, Nfld. A1B 3T8. Phone: 709-737-4140.
Jim Byrd, Regional Director, Province of Newfoundland; Judy Squires, Regional Manager, Communications.

MARITIME REGION: 5600 Sackville St., Box 3000, Halifax, N.S. B3J 3E9. Phone: 902-420-8311. W. K. (Bill) Donovan, Regional Director, Maritime Provinces; Jessie Clarey, Regional Manager, Communications.

ATLANTIC PROVINCES: 250 Archibald St., Box 950, Moncton, N.B. E1C 8N8. Phone: 506-853-6666. Claude Bourque, Regional Director, French Services; Francois Giroux, Regional Manager, Communications.

QUEBEC REGION: 1400 Rene-Levesque Blvd. E, Box 6000, Montreal, Que. H3C 3A8. Phone: 514-597-5970. Nicole Belanger, Regional Director, English Services; Lester Jung, Communications Officer.

QUEBEC CITY & EASTERN QUEBEC REGION: Box 10400, Ste. Foy, Que. G1V 2X2. Phone: 418-654-1341. Jacques-D. Landry, Director; Ginette D'Aigle, Manager, Communications.

ONTARIO REGION: Station A, Box 500, Toronto, Ont. M5W 1E6. Phone: 416-975-3311. William T. Armstrong, Regional Director; Roy Thomas, Manager, Communications.

NORTHERN SERVICE: 250 Lanark Ave., Station C, Box 3220, Ottawa, Ont. K1Y1E4. Phone: 613-724-1200. Pierre Racicot, Regional Director, French Services; Charlotte O'Dea, Manager, French Communications; Brian Cousins, Regional Director, Northern Service; Perry Lintell, Communications Officer.

MANITOBA REGION: 491 Portage Ave., Box 160, Winnipeg, Man. R3C 2H1. Phones: 204-788-3222 (English); 204-788-3141 (French). Marvin Terhoch, Regional Director, English Services; Gilbert Tefaine, Regional Director, French Services; Bridget A. Hoffer, Regional Manager, English Services, Marketing Communications; Huguette Le Gall, Regional Manager, French Services, Communications.

SASKATCHEWAN REGION: 2440 Broad St., Regina, Sask. S4P 4A1. Phone: 306-347-9540. Lionel Bonneville, Acting Regional Director, English Services, Regional Director & Director of Television, French Services; Janice Carter, Regional Communications Manager, English Services; Diane Rondeau, Communications Manager, French Services.

ALBERTA REGION: Box 555, Edmonton, Alta. T5J 2P4. Phone: 403-468-7500. Ron Smith, Regional Director, English Services; Glenn Luff, Regional Communications Manager, English Services; Denis Lord, Regional Director, French Services; Pierre Noel, Communications Manager, Radio & TV, French Services.

BRITISH COLUMBIA REGION: 700 Hamilton St., Box 5600, Vancouver, B.C. V6B 4A2. Phone: 604-662-6000. John H. Kennedy, Regional Director, English Services; John Lysaght, Regional Communications Manager, English Services; Pauline Sincennes, Regional Director, French Services; Manon Corneau, Regional Communications Manager, French Services.

RADIO CANADA INTERNATIONAL: 1055 Rene-Levesque Blvd. E, Box 6000, Montreal, Que. H3C 3A8. Phone: 514-597-7555. Allan Familiant, Acting Executive Director.

FOREIGN OFFICES:

Jack Craine, Director, CBC London, 43-51 Great Titchfield St., London W1P 8DD, England. Phone: 1-011-44-71-580-0336.
Antonin Boisvert, Director, CBC Paris, 17 Avenue Matignon, 75008 Paris, France. Phone: 1-011-33-1-43-59-1185.
Frank Schatz, Assistant Director, CBC, Empire State Bldg., 350 Fifth Ave. Suite 5507, New York, NY 10118. Phone: 212-760-1500. Fax: 212-760-1501.
Jean-Louis Arcand, Director, CBC Operations in the United States, National Press Bldg., 529 14th St. NW, Room 500, Washington, DC 20045. Phone: 202-638-3286.
Keith Randall, Director, Canadian Forces Network, Jammstrasse 9, 7630 Lahr, Germany. Phone: 1-011-49-7821-209888.

CTV TELEVISION NETWORK LTD.

Executive Offices:
42 Charles St. E
Toronto, Ont. M4Y 1T5
Telephone: 416-928-6000
Telex: 06-22080
Fax: 416-928-0907

Montreal:
Box 181
48 Farnham
Place Bonaventure
Montreal, Que. H5A 1A9
Telephone: 514-878-3135
Fax: 514-878-4554
Represented in the U.S.A. by Bolton Broadcasting International Ltd., 136 E. 57th St., Suite 503, New York, NY 10020. Phone: 212-759-6767. Fax: 212-644-3919. Vancouver. 1500 W. Georgia St., Suite 790, Vancouver, B.C. V6G 2Z6. Phone: 604-669-1570. Telex: 04-51195. Fax: 604-684-6169.

CORPORATE STRUCTURE

Private company, licensed by the CRTC to operate a privately-owned television network. All affiliated stations are shareholders.

Directors:

Douglas G. Bassett, Baton Broadcasting Inc.
John M. Cassaday, CTV Television Network Ltd.
Douglas Holtby, Westcom TV Group Ltd.
William D. McGregor, Electrohome Communications
Randy L. Moffat, Moffat Communications Ltd.
Ronald Osbourne, Maclean Hunter Ltd.
Adrien D. Pouliet, CFCF Inc.
Fred G. Sherratt, Atlantic Television System
Scott Stirling, Newfoundland Broadcasting Co. Ltd.

Principal Officers:

John Cassaday, President & Chief Executive Officer
Thomas Peddie, Chief Financial Officer & Senior Vice President, Finance
Paul Robertson, Senior Vice President, Sales & Marketing
Olga Cwiek, Vice President, Human Resources & Business Affairs
Tim Kotcheff, Vice President, News, Features & Information Programming
Gary Maavara, Vice President, Operations & Corporate Planning
Gail Morrell, Vice President, Communications
Peter O'Neill, Vice President, Public Affairs
Peter N. Sisam, Vice President, Sports & Business Development
Philip Wedge, Vice President, Programming
Arthur Weinthal, Vice President, Entertainment Programming

STATIONS

CHEK-TV, Victoria, B.C.
BCTV, Vancouver, B.C.
CFRN-TV, Edmonton, Alta.
CFCN-TV, Calgary, Alta.
CITL-TV, Lloydminster, Sask./Alta.
CFQC-TV, Saskatoon, Sask.
CKCK-TV, Regina, Sask.
CICC-TV, Yorkton, Sask.
CKY-TV, Winnipeg/Brandon, Man.
CHFD-TV, Thunder Bay, Ont.
CHBX-TV, Sault Ste. Marie, Ont.
CICI-TV, Sudbury, Ont.
CKC0-TV, Kitchener, Ont.
CFTO-TV, Toronto, Ont.
CJOH-TV, Ottawa, Ont.
CFCF-TV, Montreal, Que.
CKCW-TV, Moncton, N.B.
CJCH-TV, Halifax, N.S.
CJCB-TV, Sydney, N.S.
CJON-TV, St. John's Nfld.
CJBN-TV, Kenora, Ont.
CIPA-TV, Prince Albert, Sask.
CITO-TV, Timmons, Ont.
CKNY-TV, North Bay, Ont.

Public/Educational TV Networks

All data as furnished by networks.

PUBLIC BROADCASTING SERVICE

PBS Headquarters
1320 Braddock Place
Alexandria, VA 22314
Phone: 703-739-5000

Offices:
1790 Broadway
16th Floor
New York, NY 10019-1412
Phone: 212-708-3000

3171 Los Feliz Blvd.
Suite 203
Los Angeles, CA 90039
Phone: 213-667-3488
Public Broadcasting Service (PBS) is the national membership organization of 174 public television licensees, which operate 341 stations. It serves as the national distributor of public television programming, obtaining its programs from member stations, American independent producers & distributors, and foreign TV systems and distributors; PBS is not a production entity. The member stations support the private, non-profit corporation's service-oriented functions through annual programming and membership assessments. PBS services include: Program acquisition, distribution and scheduling; education services and video marketing; national program promotion; development & fundraising support; broadcast & technical operations; engineering & technology; audience research. PBS is governed by a 35-member Board of Directors, which includes 16 lay directors representing stations' governing boards and 13 professional directors from station management, elected by PBS member stations to three-year terms; five general directors, elected by the lay & professional directors to three-year terms; and the PBS President.

PBS Officers:
Bruce L. Christensen, President & Chief Executive Officer
Ted R. Capener, Chairman of the Board
Stephen A. Greyser, Vice Chairman
Beth Courtney, Vice Chairman
Neil B. Mahrer, Executive Vice President & Chief Operating Officer
Jennifer Lawson, Executive Vice President, National Programming & Promotion Services
Sandra H. Welch, Executive Vice President, Education
M. Peter Downey, Senior Vice President
Howard N. Miller, Senior Vice President
Eric L. Sass, Senior Vice President
Elizabeth A. Wolfe, Senior Vice President, Treasurer & Chief Financial Officer
Paula A. Jameson, Senior Vice President, General Counsel & Corporate Secretary
Michael B. Soper, Senior Vice President
Carlos V. Girod Jr., Vice President
John Grant, Vice President

James Scalem, Vice President
Nancy H. Hendry, Vice President, Deputy General Counsel & Assistant Corporate Secretary

PBS MEMBER STATIONS

ALABAMA
Birmingham WBIQ
Demopolis WIIQ
Dozier WDIQ
Florence WFIQ
Huntsville WHIQ
Louisville WGIQ
Mobile WEIQ
Montgomery WAIQ
Mount Cheaha WCIO

ALASKA
Anchorage KAKM
Bethel KYUK-TV
Fairbanks KUAC-TV
Juneau KTOO-TV

AMERICAN SAMOA
Pago Pago KVZK

ARIZONA
Phoenix KAET
Tucson KUAT-TV
Tucson KUAS-TV

ARKANSAS
Arkadelphia KETG
Fayetteville KAFT
Jonesboro KTEJ
Little Rock KETS
Mountain View KEMV

CALIFORNIA
Cotati KRCB-TV
Eureka KEET
Fresno KVPT
Huntington Beach KDCE-TV
Los Angeles KCET
Los Angeles KLCS
Redding KIXE-TV
Sacramento-Stockton KVIE
San Bernardino KVCR-TV
San Diego KPBS-TV
San Francisco KQED
San Jose KTEH
San Mateo KCSM-TV

COLORADO
Broomfield KBDI-TV
Denver KRMA-TV
Pueblo-Colorado Springs KTSC

CONNECTICUT
Bridgeport WEDW
Hartford WEDH
New Haven WEDY
Norwich WEDN

DELAWARE
Seaford WDPB
Wilmington WHYV-TV

DISTRICT OF COLUMBIA
Washington WETA-TV
Washington WHMM

FLORIDA
Fort Myers WSFP-TV
Gainesville WUFT
Jacksonville WJCT
Miami WPBT
Miami WLRN-TV
New Smyrna Beach WCEU
Orlando WMFE-TV
Panama City WFSG
Pensacola WSRE
Tallahassee WFSU-TV
Tampa-St. Petersburg WUSF-TV
Tampa-St. Petersburg WEDU
West Palm Beach WXEL-TV

GEORGIA
Athens WGTV
Atlanta WPBA
Chatsworth WCLP-TV
Cochran WDCO-TV
Columbus WJSP-TV
Dawson WACS-TV
Pelham WABW-TV
Savannah WVAN-TV
Waycross WXGA-TV
Wrens WCES-TV

GUAM
Agana KGTF

HAWAII
Honolulu KHET
Wailuku KMEB-TV

IDAHO
Boise KAID
Moscow KUID-TV
Pocatello KISU-TV

ILLINOIS
Carbondale WSIU-TV
Chicago WTTW
Chicago WYCC
Jacksonville WSEC
Macomb WMEC
Moline WQPT-TV
Olney WUSI-TV
Peoria WTVP
Quincy WQEC
Urbana-Champaign WILL-TV

INDIANA
Bloomington WTUW
Evansville WNIN
Fort Wayne WFWA
Gary WYIN
Indianapolis WFYI
Muncie WIPB
South Bend WNIT-TV
Vincennes WVUT

IOWA
Council Bluffs KBIN
Des Moines KDIN-TV
Fort Dodge KTDN
Iowa City KIIN-TV
Mason City KYIN
Red Oak KHIN
Sioux City KSIN
Waterloo KRIN

KANSAS
Hays KOOD
Hutchinson-Wichita KPST
Lakin KSWK
Topeka KTWU

KENTUCKY
Ashland WKAS
Bowling Green WKGB-TV
Bowling Green WKYU-TV
Covington WCVN
Elizabethtown WKZT-TV
Hazard WKHA
Lexington WKLE
Louisville WKPC-TV
Louisville WKMJ
Madisonville WKMA
Morehead WKMR
Murray WKMU
Owensboro WKOH
Owerton WKON
Paducah WKPD
Pikeville WKPI
Somerset WKSO-TV

LOUISIANA
Alexandria KLPA-TV
Baton Rouge WLPB-TV
Lafayette KLPB-TV
Lake Charles KLTL-TV
Monroe KLTM-TV
New Orleans WYES-TV
New Orleans WLAE-TV
Shreveport KLTS-TV

MAINE
Augusta WCBB
Biddeford WMEA-TV
Calais WMEQ-TV
Orono WMEB-TV
Presque Isle WMEM-TV

MARYLAND
Annapolis WMPT
Baltimore WMPB
Frederick WFPT
Hagerstown WWPB
Oakland WGBT
Salisbury WCPB

MASSACHUSETTS
Boston WGBH-TV
Boston WGBX-TV
Springfield WGBY-TV

MICHIGAN
Alpena WCML-TV
Bad Axe WUCX-TV
Cadillac WCMV
Detroit WTVS
East Lansing WKAR-TV
Flint WFUM
Grand Rapids WGVU-TV
Kalamazoo WGVK
Manistee WCMW
Marquette WNMU-TV
Mount Pleasant WCMU-TV
University Center WUCM-TV

MINNESOTA
Appleton KWCM-TV
Austin KSMQ-TV
Bemidji KAWE
Brainerd KAWB
Duluth-Superior WOSE-TV
Minneapolis-St. Paul KTCA-TV
Minneapolis-St. Paul KTCI-TV

MISSISSIPPI
Biloxi WMAH-TV
Booneville WMAE-TV
Bude WMAU-TV

PUBLIC BROADCASTING REPORT

The timely newsletter that covers all that's happening in public broadcasting . . . the news and the facts behind the news.

For information, call (202) 872-9200.

Greenwood WMAO-TV	Greenville WUNK-TV	Florence WJPM-TV	WASHINGTON
Jackson WMPN-TV	Jacksonville WUNM-TV	Greenville WNTV	Centralia KCKA
Meridian WMAW-TV	Lirville WUNE-TV	Greenwood WNEH	Pullman KWSU-TV
Mississippi State WMAB-TV	Roanoke Rapids WUNP-TV	Rock Hill WNSC-TV	Richland KTNW
Oxford WMAV-TV	Wilmington WUNJ-TV	Spartanburg WRET-TV	Seattle KCTS-TV
	Winston-Salem WUNL-TV	Sumter WRJA-TV	Spokane KSPS-TV
MISSOURI			Tacoma KTPS
Joplin KOZJ	NORTH DAKOTA	SOUTH DAKOTA	Yakima KYVE
Kansas City KCPT	Bismarck KBME	Aberdeen KDSO-TV	WEST VIRGINIA
St. Louis KETC	Dickinson KDSE	Brookings KESD-TV	Grandview WSWP-TV
Sedalia KMOS-TV	Fargo KFME	Eagle Butte KPSD-TV	Huntington WPBY-TV
Springfield KOZK	Grand Forks KGFE	Lowry KQSD-TV	Morgantown WNPB-TV
	Minot KSRE	Martin KZSD-TV	
MONTANA	Williston KWSE	Pierre KTSO-TV	WISCONSIN
Bozeman KUSM		Rapid City KBHE-TV	Green Bay WPNE
	OHIO	Vermillion KUSD-TV	La Crosse WHLA-TV
NEBRASKA	Akron WEAO		Madison WHA-TV
Alliance KTNE-TV	Alliance WNEO	TENNESSEE	Menomonee WHWC-TV
Bassett KMNE-TV	Athens WOUB-TV	Chattanooga WTCI	Milwaukee WMVS
Hastings KHNE-TV	Bowling Green WBGU-TV	Cookeville WCTE	Milwaukee WMVT
Lexington KLNE-TV	Cambridge WOUC-TV	Knoxville WKOP-TV	Park Falls WLEF-TV
Lincoln KUON-TV	Cincinnati WCET	Lexington WLJT-TV	Wausau WHRM-TV
Merriman KRNE-TV	Cleveland WVIZ-TV	Memphis WKNO-TV	
Norfolk KXNE-TV	Columbus WOSU-TV	Nashville WDCN	WYOMING
North Platte KPNE-TV	Dayton WPTD	Sneedville WSJK-TV	Lander-Riverton KCWC-TV
Omaha KYNE-TV	Oxford WPTO		
	Portsmouth WPBO-TV	TEXAS	
NEVADA	Toledo WGTE-TV	Amarillo KACV-TV	
Las Vegas KLVX		Austin KLRU	
Reno KNPB	OKLAHOMA	Belton KNCT	
	Cheyenne KWET	College Station KAMU-TV	
NEW HAMPSHIRE	Eufaula KOET	Corpus Christi KEDT-TV	
Durham WENH	Oklahoma City KETA	Dallas KERA-TV	
Keene WEKW-TV	Tulsa KOED-TV	Denton KDTN	
Littleton WLED-TV		El Paso KCOS	
NEW JERSEY	OREGON	Harlingen KMBH	
Camden WNJS	Bend KOAB-TV	Houston KUHT	
Montclair WNJM	Corvallis KOAC-TV	Lubbock KTXF-TV	
New Brunswick WNJB	Eugene KEPB-TV	Odessa KOCV-TV	
Trenton WNJT	Klamath Falls KFTS	San Antonio KLRN-TV	
	La Grande KTVR	Waco KCTF	
NEW MEXICO	Medford KSYS		
Albuquerque KNME-TV	Portland KOPB-TV	UTAH	
Las Cruces KRWG-TV		Ogden KULC	
Portales KENW	PENNSYLVANIA	Provo KBYU-TV	
	Allentown WLVF-TV	Salt Lake City KUED	
NEW YORK	Clearfield WPSX-TV		
Albany-Schenectady WMHX	Erie WQLN	VERMONT	
Binghamton WSKG	Harrisburg WITF-TV	Burlington WETK	
Buffalo WNED-TV	Philadelphia WYBE	Rutland WVER	
Buffalo WNEQ-TV	Pittsburgh WOED	St. Johnsbury WVTB	
Garden City WLIW	Pittsburgh WQEX	Windsor WVTA	
New York WNYE-TV	Scranton-Wilkes-Barre WVIA-TV		
New York WNYC-TV		VIRGINIA	
New York-Newark WNET	PUERTO RICO	Charlottesville WHTJ	
Norwood WNPI-TV	Fajardo WMTJ	Goldvein WNVT	
Plattsburgh WCFE-TV	Mayaguez WIPM-TV	Hampton-Norfolk WHRO-TV	
Rochester WXXI-TV	Ponce WQTO	Marion WMSY-TV	
Schenectady WMHT	San Juan WIPR-TV	Norton WSBN-TV	
Syracuse WCNY-TV		Richmond WCVF-TV	
Watertown WNPE-TV	RHODE ISLAND	Richmond WCVW	
	Providence WSBE-TV	Roanoke WBRA-TV	
NORTH CAROLINA		Staunton WVPT	
Asheville WUNF-TV	SOUTH CAROLINA		
Chapel Hill WUNC-TV	Allendale WEBA-TV	VIRGIN ISLANDS	
Charlotte WTVI	Beaufort WJWJ-TV	Charlotte Amalie WTJX-TV	
Columbia WUND-TV	Charleston WITV		
Concord WUNG-TV	Columbia WRLK-TV		
	Conway WHMC		

CENTRAL EDUCATIONAL NETWORK

1400 E. Touhy
Suite 260
Des Plaines, IL 60018
Phone: 708-390-8700

CEN Officers:

Jerome Trainor, WTVS, Detroit, MI, Chairman
William Glaeser, WNEO, Alliance, OH, Vice Chairman
James A. Fellows, Central Educational Network, Chicago, President
N. Joseph Welling, WOUB-TV, Athens/WOUC-TV, Cambridge, OH, Treasurer
Sheldon Goldstein, University of Minnesota Media Resources, Secretary

CEN MEMBER STATIONS

ILLINOIS
Carbondale WSIU-TV
Chicago WTTW
Moline WQPT-TV
Olney WUSI-TV
Peoria WTVP
Urbana-Champaign WILL-TV

INDIANA

Bloomington WTIU
Evansville WVIN
Indianapolis WFYI

Public/Educational Networks

Muncie WIPB
 South Bend WNIT-TV

IOWA
 Council Bluffs KBIN
 Des Moines KDIN-TV
 Fort Dodge KTIN
 Iowa City KIIN-TV
 Mason City KYIN
 Red Oak KHIN
 Sioux City K SIN
 Waterloo KRIN

KANSAS
 Hays KOOD
 Topeka KTWU

MICHIGAN
 Alpena WCML-TV
 Detroit WTVS
 East Lansing WKAR-TV
 Flint WFUM
 Grand Rapids WGVU-TV
 Marquette WNMU-TV
 Mount Pleasant WCMU-TV
 University Center WUCM-TV

MINNESOTA
 Austin KSMQ-TV
 St. Paul KTCATV

MISSOURI
 St. Louis KETC

NEBRASKA
 Alliance KTNE-TV
 Bassett KMNE-TV
 Hastings KHNE-TV
 Lexington KLNE-TV
 Lincoln KUON-TV
 Merriman KRNE-TV
 Norfolk KXNE-TV
 North Platte KPNE-TV
 Omaha KYNE-TV

NORTH DAKOTA
 Bismarck KBME
 Dickinson KDSE
 Fargo KFME
 Grand Forks KGFE
 Minot KSRE
 Williston KWSE

OHIO
 Akron WEAO
 Alliance WNEO
 Athens WOUB-TV
 Bowling Green WBGU-TV
 Cambridge WOUC-TV
 Cincinnati WCET
 Columbus WOSU-TV
 Portsmouth WPBO-TV
 Toledo WGTE-TV

PENNSYLVANIA
 Clearfield WPSX-TV

SOUTH DAKOTA
 Aberdeen KDSD-TV
 Brookings KESD-TV
 Eagle Butte KPSD-TV
 Lowry KQSD-TV
 Martin KZSD-TV
 Pierre KTSB-TV
 Rapid City KBHE-TV
 Vermillion KUSD-TV

WISCONSIN
 Green Bay WPNE
 La Crosse WHLA-TV
 Madison WHA-TV
 Menomonie WHWC-TV
 Milwaukee WMVS
 Park Falls WLEF-TV
 Wausau WHRM-TV

EASTERN EDUCATIONAL TELEVISION NETWORK

120 Boylston St.
 Boston, MA 02116-4611
 Phone: 617-338-4455
 Fax: 617-338-5369
 TWX: 710-321-1970
 Frederick Breitenfeld Jr., Chairman
 John S. Porter, President
 Robert Ottenhoff, Vice Chairman
 Michael Ziegler, Treasurer
 Gene Nichols, Vice President, Network Affairs
 William Dale, Vice President, Services
 Pat Faust, Vice President, Programming
 Niki Scher, Vice President, IPS National
 David Ives, Vice President, Telecommunications
 Robert Gardiner, Vice President, PTV
 Programming

EEN MEMBER STATIONS

CONNECTICUT
 Bridgeport WEDW
 Hartford WEDH
 Norwich WEDN

DELAWARE
 Wilmington WHYV-TV

DISTRICT OF COLUMBIA
 Washington WETA-TV
 Washington WHMM

MAINE
 Augusta WCBB
 Biddeford WMEA-TV
 Calais WMED-TV
 Orono WMEB-TV
 Presque Isle WMEM-TV

MARYLAND
 Annapolis WMPT
 Baltimore WMPB
 Hagerstown WWPB
 Salisbury WCPB

MASSACHUSETTS
 Boston WGBH-TV
 Boston WGBX-TV
 Springfield WGBY-TV

NEW HAMPSHIRE
 Durham WENH
 Keene WEKW-TV
 Littleton WLED-TV

NEW JERSEY
 Camden WNJS
 Montclair WNJM
 New Brunswick WNJB
 Trenton WNJT

NEW YORK
 Binghamton WSKG
 Buffalo WNET-TV
 Garden City WLIW
 New York-Newark WNET
 Plattsburgh WCFE-TV
 Rochester WXXI-TV
 Schenectady WMHT
 Syracuse WCNY-TV
 Watertown WNPE-TV

OHIO
 Cincinnati WCET
 Cleveland WVIZ-TV

PENNSYLVANIA
 Allentown/Bethlehem WLVTV
 Clearfield WPSX-TV
 Erie WQLN
 Harrisburg WITF-TV

Pittsburgh WQED
 Pittsburgh WQEX
 Scranton-Wilkes Barre WVIA-TV

RHODE ISLAND
 Providence WSBE-TV

VERMONT
 Burlington WETK
 Rutland WVER
 St. Johnsbury WVTB
 Windsor WVTA

PACIFIC MOUNTAIN NETWORK

Suite 215
 12596 W. Bayaud
 Lakewood, CO 80228
 Phone: 303-980-1411

PMN BOARD:
 Joseph P. Zesbaugh, President
 Dana J. Rouse, Vice President, Programming
 Mary Lou Ray, Vice President, Division of
 Learning Services
 Sharyl Noyce, Director, Operations

PMN MEMBER STATIONS

ALASKA
 Anchorage KAKM
 Bethel KYUK-TV
 Fairbanks KUAC-TV
 Juneau KTOO-TV

ARIZONA
 Phoenix KAET
 Tucson KUAT-TV

CALIFORNIA
 Cotati KRCB-TV
 Eureka KEET
 Fresno KVPT
 Huntington Beach KOCE-TV
 Los Angeles KCET
 Redding KIXE-TV
 Sacramento-Stockton KVIE
 San Bernardino KVCB-TV
 San Diego KPBS-TV
 San Francisco KQED
 San Jose KTEH
 San Mateo KCSM-TV

COLORADO
 Denver KBDI-TV
 Denver KRMA-TV
 Pueblo KTSC

HAWAII
 Honolulu KHET

IDAHO
 Boise KAID
 Moscow KUID-TV
 Pocatello KISU-TV

MONTANA
 Bozeman KUSM

NEVADA
 Las Vegas KLVX
 Reno KNPB

NEW MEXICO
 Albuquerque KNME-TV
 Las Cruces KRWG-TV
 Portales KENW

OREGON
 Bend KOAB-TV
 Corvallis KOAC-TV
 La Grande KTVR

Medford KSYS
 Portland KOPB-TV

UTAH
 Provo KBYU-TV
 Salt Lake City KUED

WASHINGTON
 Centralia KCKA
 Pullman KWSU-TV
 Seattle KCTS-TV
 Spokane KSPS-TV
 Tacoma KTPS
 Yakima KYVE

WYOMING
 Lander-Riverton KCWC-TV

SOUTHERN EDUCATIONAL COMMUNICATIONS ASSOCIATION

939 S. Stadium Rd.
 Columbia, SC 29201
 Phone: 803-799-5517
 Fax: 803-771-4831
 Mailing Address: Box 50008, Columbia, SC
 29250

Executive Committee:
 Stephen Steck, WMFE-TV, Orlando, Chairman
 John-Robert Curtin, WKPC-TV, Louisville, Vice
 Chairman
 Noel Smith, KNCT, Belton, TX, Secretary
 Hal Bouton, WTVI, Charlotte, Treasurer
 Randall Feldman, WYES-TV, New Orleans,
 Member at Large
 John Kasdan, KCOS, El Paso, Member at
 Large
 Barbara Herrick, West Virginia Public Radio,
 Charleston, Radio Division Chairman
 Beth Courtney, Louisiana Public Bcstg., Baton
 Rouge, Immediate Past Chairman

Radio Division:
 Barbara Herrick, West Virginia Public Radio,
 Charleston, Chairman
 Anthony Dean, WUAL(FM), Tuscaloosa, Vice
 Chairman
 Tim Singleton, WEDU(FM), Richmond,
 Secretary
 Ed Subkis, WSFP(FM), Fort Myers, FL,
 Treasurer
 Vianne Webb, WHPO(FM), Norfolk, VA,
 Member at Large

Staff:
 Skip Hinton, President & Chief Executive
 Officer
 Peter Pansari, General Manager
 Madalyn Hardy, Director, Corporate Services
 Robin Norcia, Director, Finance
 Bill Meyers, Director, Center for Instructional
 Communications
 Lee Monk, Director, Corporate Communica-
 tions
 Judy Ward, Director, Radio Division
 Chuck McConnell, Director of PTV & Develop-
 ment
 Greg Tillou, Director, Operations

SECA MEMBER STATIONS

ALABAMA
 Birmingham WBIO
 Demopolis WHIQ
 Dozier WDIQ
 Florence WFIQ
 Huntsville WHIQ
 Louisville WGIO

Public/Educational Networks

Mobile	WEIQ	KENTUCKY	Greenwood	WMAO-TV	TENNESSEE	Chattanooga	WTCI
Montgomery	WAIQ	Ashland	Jackson	WMPN-TV	Cookeville	WCTE	
Mount Cheaha State Park	WCIQ	Bowling Green	Meridian	WMAW-TV	Lexington	WLJT-TV	
		Bowling Green	Mississippi State	WMAB-TV	Memphis	WKNO-TV	
ARKANSAS		Covington	Oxford	WMAV-TV	Nashville	WDCN	
Arkadelphia	KETG	Elizabethtown			Sneedville	WSJK-TV	
Fayetteville	KAFT	Hazard	MISSOURI				
Jonesboro	KTEJ	Lexington-Richmond	Kansas City	KCPT			
Little Rock	KETS	Louisville	Sedalia-Warrensburg	KMOS-TV			
Mountain View	KEMV	Louisville	Springfield	KOZK			
		Madisonville			TEXAS		
		Morehead	NORTH CAROLINA		Amarillo	KACV-TV	
FLORIDA		Murray-Mayfield	Asheville	WUNF-TV	Austin	KLRU	
Fort Myers	WSFP-TV	Owensboro	Chapel Hill	WUNC-TV	Belton	KNCT	
Gainesville	WUFT	Owenton	Charlotte	WTVI	College Station	KAMU-TV	
Jacksonville	WJCT	Paducah	Columbia	WUND-TV	Corpus Christi	KEDT-TV	
Miami	WPBT	Pikeville	Concord	WUNG-TV	Dallas	KERA-TV	
Miami	WLRN-TV	Somerset	Greenville	WUNK-TV	El Paso	KCOS	
New Smyrna Beach	WCEU		Jacksonville	WUNM-TV	Harlingen	KMBH	
Orlando	WMFE-TV	LOUISIANA	Linville	WUNE-TV	Lubbock	KTX-TV	
Pensacola	WSRE	Alexandria	Roanoke Rapids	WUNP-TV	Odessa	KOCV-TV	
Tallahassee	WFSU-TV	Baton Rouge	Wilmington	WUNJ-TV	San Antonio	KLRN-TV	
Tampa-St. Petersburg	WEDU	Lafayette	Winston-Salem	WUNL-TV			
Tampa	WUSF-TV	Lake Charles			VIRGINIA		
West Palm Beach	WXEL-TV	Monroe	OKLAHOMA		Charlottesville	WHTJ	
		New Orleans	Cheyenne	KWET	Fairfax	WNVC	
		New Orleans	Eufaula	KOET	Goldvein	WNVV	
		Shreveport	Oklahoma City	KETA	Hampton-Norfolk	WHRO-TV	
			Tulsa	KOED-TV	Marion	WMSY-TV	
GEORGIA					Norton	WSBN-TV	
Athens	WGTV	MARYLAND	SOUTH CAROLINA		Richmond	WCVE-TV	
Atlanta	WPBA	Annapolis	Allendale-Barnwell	WEBA-TV	Richmond	WCWV	
Chatsworth	WCLP-TV	Baltimore	Beaufort	WJWJ-TV	Roanoke	WBRA-TV	
Cochran	WDCO-TV	Frederick	Charleston	WITV	Staunton	WVPT	
Columbus	WJSP-TV	Hagerstown	Columbia	WRLK-TV			
Dawson	WACS-TV	Oakland	Conway	WHMC	WEST VIRGINIA		
Pelham	WABW-TV	Salisbury	Florence	WJPM-TV	Grandview	WSWP-TV	
Savannah	WVAN-TV		Greenville	WNTV	Charleston-Huntington	WPBY-TV	
Waycross	WXGA-TV	MISSISSIPPI	Greenwood	WNEH	Morgantown	WNPB-TV	
Wrens	WCES-TV	Biloxi	Rock Hill	WNSC-TV			
		Booneville	Spartanburg	WRET-TV	VIRGIN ISLANDS		
KANSAS		Bude	Sumter	WRJA-TV	Charlotte Amalie	WTJX-TV	
Wichita	KPTS						

Capital Cities/ABC Inc.

77 West 66th St., New York, NY 10023
Phone 212-456-7777

Board of Directors:

Robert P. Bauman, Chief Executive Officer, Smithkline Beecham p.l.c.
Warren E. Buffett, Chairman & Chief Executive Officer, Berkshire Hathaway Inc.
Daniel B. Burke, President, Chief Executive Officer & Chief Operating Officer, Capital Cities/ABC Inc.
Frank T. Cary, Former Chairman, IBM Corp.
John B. Fairchild, Executive Vice President, Capital Cities/ABC; Chairman & Editorial Director, Fairchild Fashion & Merchandising Group
Leonard H. Goldenson, Chairman of the Executive Committee, Capital Cities/ABC Inc. & Retired Chairman of the Board of ABC Inc.
Frank S. Jones, Ford Professor of Urban Affairs, Massachusetts Institute of Technology
Ann Dibble Jordan, Former Director, Social Service Administration, University of Chicago Medical School
Thomas M. Macioce, Partner, Shea & Gould, Attorneys at Law & Former Chairman of the Board & Chief Executive Officer, Allied Stores Corp.
John H. Muller Jr., Chairman, General Housewares Corp.
Thomas S. Murphy, Chairman of the Board, Capital Cities/ABC Inc.
Wyndham Robertson, Vice President, Communications, University of North Carolina
John B. Sias, Executive Vice President, Capital Cities/ABC Inc. & President, ABC TV Network Group
William I. Spencer, Retired President & Chief Administrative Officer of Citicorp & Citibank N.A.
M. Cabell Woodward Jr., Vice Chairman & Chief Financial Officer, ITT Corp.

Officers:

Thomas S. Murphy, Chairman of the Board
Daniel B. Burke, President, Chief Executive Officer & Chief Operating Officer
John B. Fairchild, Executive Vice President, Chairman & Editorial Director, Fairchild Fashion & Merchandising Group
John B. Sias, Executive Vice President & President, ABC Television Network Group
Ronald J. Doerfler, Senior Vice President & Chief Financial Officer
Michael P. Mallardi, Senior Vice President & President, Broadcast Group
Philip J. Meek, Senior Vice President & President, Publishing Group
Stephen A. Weisswasser, Senior Vice President & Executive Vice President, ABC Television Network Group
David Westin, Vice President & General Counsel
James P. Arcara, Vice President & President, Capital Cities/ABC Radio

Philip R. Beuth, Vice President & Senior Vice President, ABC Television Network Group
Allan J. Edelson, Vice President & Controller
Joseph M. Fitzgerald, Vice President, Investor Relations
John E. Frisoli, Vice President, Human Resources
James M. Goldberg, Vice President, Taxes
Robert T. Goldman, Vice President, Administration
Herbert A. Granath, Vice President & President, Capital Cities/ABC Video Enterprises
Ann Maynard Gray, Vice President & President, Diversified Publishing Group
Christine Hikawa, Vice President, Broadcast Standards & Practices
Andrew E. Jackson, Vice President
David S. Loewith, Vice President, Assistant Controller & Assistant Secretary
Patricia J. Matson, Vice President, Corporate Communications
Robert O. Niles, Vice President & Director, Engineering, Capital Cities/ABC Owned TV Stations
Lawrence J. Pollock, Vice President & President, Capital Cities/ABC Owned TV Stations
Jeffrey Ruthizer, Vice President, Labor Relations
David J. Vondrak, Vice President & Treasurer
Philip R. Farnsworth, Secretary
Allen S. Bomes, Assistant Treasurer

Administration:

Robert T. Goldman, Vice President
Richard E. Hockman, Vice President, Real Estate & Construction
Nelson Aponte, Director, Office Services
Ralph Vignola, Director, Building Services
Andrew Pucher, Director, Security
Roger Lund, Vice President, Administration, West Coast

Legal:

Stephen A. Weisswasser, Senior Vice President & General Counsel, Capital Cities/ABC Inc.
Samuel Antar, Vice President, Law & Regulations
Griffith W. Foxley, Vice President, Corporate Legal Affairs
Larry M. Loeb, Vice President, Legal Affairs, Video Enterprises & Publishing
Jeffrey S. Rosen, Vice President, Litigation
Charles L. Stanford, Vice President, Legal & Business Affairs, Broadcasting
Mark MacCarthy, Vice President, Washington, DC
Charlene Vanlier, Vice President, Washington Counsel
Jeffrey Ruthizer, Vice President, Labor Relations
William S. Gennerich, Vice President, Labor Relations, East Coast
Irving Novick, Vice President, Labor Relations, West Coast

Robert M. Key, Vice President, Labor Contracts
Andrew E. Jackson, Vice President
Steven Sadicario, Vice President, Law, for Journalism

Washington Office:

1717 DeSales St. NW, Washington, DC 20036. Phone: 202-887-7777

West Coast Office:

2040 Ave. of the Stars, Century City, CA 90067. Phone: 213-557-7777

Financial:

Ronald J. Doerfler, Senior Vice President & Chief Financial Officer
David J. Vondrak, Vice President & Treasurer
Allan J. Edelson, Vice President, Controller & Assistant Secretary
Allen Bomes, Assistant Treasurer
David S. Loewith, Vice President, Assistant Controller
James M. Goldberg, Vice President, Taxes
Andrew C. Governali, Vice President, Tax Planning and Administration
Joseph M. Fitzgerald, Vice President, Investor Relations

ABC TELEVISION NETWORK GROUP

John B. Sias, President
Stephen A. Weisswasser, Executive Vice President

ABC ENTERTAINMENT

Robert A. Iger, President
Dennis D. Swanson, President, ABC Sports, Daytime & Children's Programming
Philip R. Beuth, President, ABC Early Morning & Late Night Entertainment

ABC PRODUCTIONS

Brandon Stoddard, President, ABC Productions

ABC TELEVISION NETWORK

Mark Mandala, President
H. Weller Keever, Executive Vice President, Sales
George H. Newi, Executive Vice President, Affiliate Relations
Mark Roth, Vice President, Operations
Richard J. Connelly, Vice President, Public Relations

ABC SPORTS

Dennis Swanson, President

ABC NEWS

Roone Arledge, President

BROADCAST OPERATIONS & ENGINEERING

Robert Siegenthaler, President

CAPITAL CITIES/ABC BROADCAST GROUP

Michael P. Mallardi, President

CAPITAL CITIES/ABC RADIO

James P. Arcara, President

ABC RADIO NETWORKS

Aaron M. Daniels, President

CAPITAL CITIES/ABC OWNED RADIO STATIONS

Don P. Bouloukos, President, Group I
Norman S. Schrutt, President, Group II

CAPITAL CITIES/ABC OWNED TELEVISION STATIONS

Lawrence J. Pollock, President, Capital Cities/ABC Owned Television Stations

CAPITAL CITIES/ABC VIDEO ENTERPRISES INC.

Herbert A. Granath, president
John T. Healy, President, Capital Cities/ABC Video Enterprises International

ABC DISTRIBUTION COMPANY

Archie Purvis, President

CAPITAL CITIES/ABC PUBLISHING GROUP

77 W. 66th St., New York, NY, 10023
Phillip J. Meek, President

Fairchild Fashion & Merchandising Group

John B. Fairchild, Chairman & Editorial Director
Michael Coady, President, Fairchild Fashion & Merchandising Group

Diversified Publishing Group

Ann Maynard Gray, President

FINANCIAL SERVICES & MEDICAL GROUP

Peter Derow, President

CBS Inc.

51 West 52nd St., New York, NY 10019
Phone 212-975-4321

Board of Directors:

Laurence A. Tisch, Chairman, President & Chief Executive Officer, CBS Inc.
Michel C. Bergerac, Chairman & Chief Executive Officer, M. C. Bergerac & Co. Inc.
Franklin A. Thomas, President & Chief Executive Officer, Ford Foundation
Henry B. Schacht, Chairman & Chief Executive Officer, Cummins Engine Co. Inc.
James R. Houghton, Chairman & Chief Executive Officer, Coming Glass Works Inc.
Harold Brown, Chairman, Foreign Policy Institute, Johns Hopkins University
James D. Wolfensohn, President, James D. Wolfensohn Inc.
Edson W. Spencer, Chairman of the Board, The Ford Foundation
Preston R. Tisch, President & Co-Chief Executive Officer, Loews Corp.
Henry A. Kissinger, Chairman, Kissinger Associates

Officers:

Laurence A. Tisch, Chairman, President & Chief Executive Officer
Howard Stringer, Vice President & President, CBS Broadcast Group
Jay L. Kriegel, Senior Vice President, CBS Inc.
Louis J. Rauchenberger Jr., Vice President & Treasurer
Anton W. Guitano, Vice President & General Auditor
Peter W. Keegan, Senior Vice President, Finance
Joan Showalter, Vice President, Personnel
James F. Sirmons, Senior Vice President, Industrial Relations
Edward Grebow, Senior Vice President, Administration
Alvan L. Bobrow, Vice President & Director of Taxes
Ellen Kaden, Senior Vice President, General Counsel & Secretary
T. Keith Fawcett, Assistant Treasurer
William F. Crean, Assistant Controller
Susan J. Holliday, Assistant Secretary
Joseph Castellano, Assistant Secretary
Douglas P. Jacobs, Assistant Secretary
Clare A. McMorrow, Assistant Secretary
Thomas J. McKee, Assistant Secretary

Departmental Officers:

Mark B. Pearlman, Vice President, Planning & Business Development, CBS Inc.
Karen Beldegreen, Vice President, Compensation & Policy, Personnel
Thomas C. Maile, Vice President, Telecommunications
John M. Lalli, Vice President, Operations, Management Information Systems

Leon Schulzinger, Vice President, Industrial Relations, East Coast
John M. McLean, Vice President, Industrial Relations, West Coast
Richard G. Streeter, Vice President, Development
Thomas F. McVeigh, Vice President, Personnel Benefits
Martin D. Franks, Vice President, CBS Washington
John F. Sturm, Vice President, Government Affairs, CBS Washington
David L. White, Vice President, Special Projects
Charles L. Dages, Vice President, Engineering
Robert P. Seidel, Vice President, Television Engineering

Washington Office:

Suite 1000
One Farragut Square S
1634 Eye St. NW
Washington, DC 20006
Phone: 202-457-4500
Fax: 202-628-0801
Martin D. Franks, Vice President, Washington
John F. Sturm, Vice President, Government Affairs
Deborah Barnwell, Manager, Administration
Susan Platt, Director, Affiliate Liaison & Special Projects

CBS/BROADCAST GROUP

Howard Stringer, President, CBS Broadcast Group
Beth W. Bressan, Vice President, Assistant to the President
George F. Schweitzer, Senior Vice President, Communications
Jay D. Gold, Vice President, Finance
David F. Poltrack, Senior Vice President, Planning & Research

Communications:

George F. Schweitzer, Senior Vice President, Communications
Ann Morfogen, Vice President, Media Relations, CBS Broadcast Group
Michael Michler, Vice President, Advertising & Promotion
Jerold Goldberg, Vice President, Creative Services

CBS MARKETING DIVISION

Peter Lund, Executive Vice President/CBS Broadcast Group & President, Marketing Division
Joseph Abruzzese, Senior Vice President, Television Network Sales

William Cecil, Vice President, Program Sales
Hal Trencher, Vice President, Sports Marketing & Sales
Dorothy Schwartz, Vice President, Sales Planning & Administration
Dan Koby, Vice President, Prime Time & Late Night Sales
J. Larre Barrett, Vice President, Olympic Marketing & Sales

CBS ENTERTAINMENT DIVISION

7800 Beverly Blvd.
Los Angeles, CA 90036
Phone: 213-852-2345
Jeff Sagansky, President

Financial-CBS Entertainment:

William B. Klein, Senior Vice President, Business Affairs
Peter Tortorici, Executive Vice President
James McGowan, Vice President, Business Affairs Administration
Harry Heitzer, Vice President, Business Affairs, Music Operations
Leola R. Gorius, Vice President, Business Affairs, Talent & Guild Negotiations
Sydney Lyons, Vice President, Business Affairs & Contract Negotiations
Layne Britton, Vice President, Business Affairs, West Coast
Kelly Goode, Vice President, Series Development
Timothy Flack, Vice President, Comedy Program Development
John Matoian, Vice President, Motion Pictures for TV & Mini-Series
Larry Strichman, Vice President, Mini-Series & Client Specials
Jonathan Levin, Vice President, Dramatic Program Development
Lisa Freiburger, Vice President, Talent & Casting
Lucy Johnson, Vice President, Daytime Programs
Judy Price, Vice President, Children's Programs & Daytime Specials
Rod Perth, Vice President, Late Night Programs
Steve Warner, Vice President, Special Projects

CBS SPORTS DIVISION

Neal H. Pilson, President, CBS Sports
James Harrington, Vice President, Program Administration & Operations
Jay Rosenstein, Vice President, Programming
Mark Harrington III, Vice President, Olympics
Richard Pinkham, Vice President, Sports Planning
Noel Berman, Vice President, Sports Business Affairs & Compliance

CBS NEWS DIVISION

524 W. 57th St.
New York, NY 10019
Phone: 212-975-4114

Executives:

Eric Ober, President
Joe Peyronnin, Vice President, News Coverage
James M. McKenna, Vice President, Finance & Administration
Robert E. McCarthy, Vice President, Business Affairs
Larry D. Cooper, Vice President, CBS News Radio
Donald Decesare, Vice President, Operations
John Frazee, Vice President, News Services
David Corvo, Public Affairs Programming
Barbara Cohen, Vice President, Bureau Chief, CBS News, Washington

CBS TELEVISION STATIONS DIVISION

Johnathan Rodgers, President
Karen Miller, Vice President, Programming
Sam Stallworth, Vice President, National Sales
Philip Press, Vice President, Sales & Marketing
Robert Finkel, Vice President, Finance & Planning

CBS AFFILIATE RELATIONS DIVISION

Anthony C. Malara, President
Scott T. Michels, Vice President & Director, Affiliate Relations

CBS RADIO DIVISION

Nancy C. Widmann, President
Robert P. Kipperman, Vice President & General Manager, CBS Radio Networks
Rod Calarco, Vice President, CBS Owned AM stations
George Sosson, Vice President, CBS Owned FM stations
Richard Silipigni, Vice President, Sales

CBS Radio Networks Affiliate Sales:

Peter Moore, Vice President, Affiliate Sales

CBS ENTERPRISES

James A. Warner, President
Rainer Siek, Senior Vice President, Sales & Marketing, CBS Broadcast International
David P. Berman, Vice President, Production & Administration, CBS Broadcast International

General Electric Company

3135 Easton Turnpike, Fairfield, CT 06431
Phone 203-373-2211

Board Of Directors:

H. Brewster Atwater Jr., Chairman of the Board & Chief Executive Officer, General Mills Inc.
Silas Cathcart, Director & Retired Chairman of the Board, Illinois Tool Works Inc.
Lawrence E. Fouraker, Fellow, John F. Kennedy School of Government, Harvard University
Paolo Fresco, Senior Vice President, GE International
Henry H. Henley Jr., Retired Chairman of the Board, Chief Executive Officer & Former Director, Cluett, Peabody & Co. Inc.
Henry L. Hillman, Chairman of the Board & Director, The Hillman Company
Edward E. Hood Jr., Vice Chairman of the Board, Executive Officer & Director, General Electric Company
David C. Jones, Retired Air Force General & Former Chairman of the Joint Chiefs of Staff
Robert E. Mercer, Retired Chairman of the Board, The Goodyear Tire & Rubber Company
Gertrude G. Michelson, Senior Vice President, External Affairs & Director, R. H. Macy & Co. Inc.
Barbara Scott Preiskel, Attorney
Lewis T. Preston, Chairman of the Executive Committees & Director, J. P. Morgan & Co. Inc. and Morgan Guaranty Trust Company

Frank H. T. Rhodes, President, Cornell University
Andrew C. Sigler, Chairman of the Board, Chief Executive Officer & Director, Champion International Corporation
John F. Welch Jr., Chairman of the Board, Chief Executive Officer & Director, General Electric Company
Walter B. Wriston, Retired Chairman of the Board & Former Director, Citicorp and Citibank, N.A.

Corporate Executive Officers:

John F. Welch Jr., Chairman & Chief Executive Officer
Edward E. Hood Jr., Vice Chairman & Executive Officer
James R. Bunt, Vice President

Senior Corporate Officers:

Dennis D. Dammerman, Senior Vice President, Finance
Frank P. Doyle, Senior Vice President, Relations
Benjamin W. Heineman Jr., Senior Vice President, General Counsel & Secretary
Jack O. Peiffer, Senior Vice President, Executive Management
Walter L. Robb, Senior Vice President, Research & Development

Corporate Staff Officers:

James J. Costello, Vice President & Comptroller
Dale F. Frey, Vice President & Treasurer; Chairman & President, General Electric Investment Corporation
R. Michael Gadbow, Vice President, International Law & Policy
Joyce Hergenhan, Vice President, Public Relations
Richard U. Jelinek, Vice President, Corporate Compensation & Benefits
Teresa M. LeGrand, Vice President, Audit Staff
Phillips S. Peter, Vice President, Government Relations
Arthur V. Puccini, Vice President, Industrial Relations
Stephen D. Ramsey, Vice President, Environmental Programs
Gary M. Reiben, Vice President, Business Development
John M. Samuels, Vice President & Senior Counsel, Tax Policy & Planning
Henry J. Singer, Vice President, Area Management & Sales
Edward J. Skiko, Vice President, Information Technology
Susan M. Walter, Vice President, State Government Relations

NATIONAL BROADCASTING COMPANY INC.

30 Rockefeller Plaza
New York, NY 10020
Phone: 212-664-4444
Robert C. Wright, President & Chief Executive Officer, NBC
Donald Carswell, Senior Vice President & Chief Financial Officer
Albert F. Barber, President, Consumer News & Business Channel
Richard Cofton, Executive Vice President, Law
Dick Ebersol, President, NBC Sports
Michael G. Gartner, President, NBC News
Albert D. Jerome, President, NBC Television Stations
Pierson G. Mapes, President, NBC Television Network
Thomas S. Rogers, President, Cable & Business Development
Edward L. Scanlon, Executive Vice President, Employee Relations
Warren Littlefield, President, NBC Entertainment

Products and Services:

Originates schedule of national network programming. Owns television stations in New York, Washington, Chicago, Cleveland, Denver, Los Angeles & Miami. West Coast offices at 3000 W. Alameda Ave., Burbank, CA 91523

Network Engineering Departments

CAPITAL CITIES/ABC INC.

77 W. 66th St.
New York, NY 10023-6298
Phone: 212-456-7777

Broadcast Operations and Engineering Executives:

Robert Siegenthaler, President
Michael Lang, Vice President & Assistant to the President
Joseph DiGiovanna, Senior Vice President, Broadcast Engineering Services
Preston Davis, Vice President & General Manager, Broadcast Operations, East Coast
Jack Neitlich, Vice President & General Manager, Broadcast Operations & Engineering, West Coast
Neil MacLeod, Vice President, Administration, Finance & Planning
James Truelove, Vice President, Operations, Washington, DC
Jacques Lesgards, Vice President & Director, International Production & Operations, Paris
Robert Thomas, Director, Equipment Technology Planning, East Coast
Ben Greenberg, Director, Audio/Video Systems
Antoon Uyttendaele, Director, Engineering Development & Advanced Technology
Mary Frost, Director, Telecommunications
John Gilmore, Director, Networking Services, New York
Richard W. Stubbe, Director, TV Network Operations, New York
Joseph Walker, Director, Finance & Planning
Walter Bohlin, Director, Technical Computer Systems, Laboratory & Quality Assurance
J. Deet Jonker, Director, Production Services, New York
James Kussman, Director, Production Services, West Coast
David Morris, Director, Operations Managers, West Coast
Hector Villanueva, Director, Technical Training
Frank Haney, Director, Engineering Facilities, Los Angeles
Len Alphonso, Director, Technical Operations Center, New York
Eric Rosenthal, General Manager, Audio/Video Systems
Abdelnour Tadros, General Manager, Audio/Video Systems
Chris Evans, Director, European Operations, London

Barbara Seipt, Director, Broadcast Operations & Engineering, Studio Field Operations
Phil Durante, General Manager, System Services
Tessie Wee, Director, Business Management, West Coast

CANADIAN BROADCASTING CORP.

Head Office:
1500 Bronson Ave.
Box 8478
Ottawa, Ont. K1G 3J5
Phone 613-724-1200

CBC Engineering:
7925 Cote St. Luc Rd.
Montreal, Que. H4W 1R5
Phone: 514-485-1301
Brian D. Baldry, Vice President, Engineering
George N. Goossen, Assistant Vice President, Engineering
Gilles Hurtubise, Director, Production Capital Projects Department
David L. Garforth, Director, Transmission & Distribution Department
Pierre A. Quimet, Director, Engineering Operations
Henri-Paul Filion, Director of Building Design & Construction
Ken P. Davies, Director of Standards & Technology Development
Claudette Lalonde, Public Relations Representative
Fred Fox, Director, Broadcast Engineering, Broadcast Centre Development Project, Toronto
Louis-Paul Germain, General Manager, Broadcast Centre Development Project, Toronto

CBS INC.

524 W. 57th St.
New York, NY 10019
Phone: 212-975-4321

CBS OPERATIONS & ADMINISTRATION

Edward Grebow, Senior Vice President
John Lalli, Vice President, Operations
Thomas C. Maile, Vice President, Telecommunications
James Halsey, Vice President, Management Information Services, CBS Inc.

CBS East Coast Broadcast Operations:

Christopher J. Cookson, Vice President & General Manager, East Coast Broadcast Operations
David L. White, Vice President, Special Projects
Charles Dages, Vice President, Television Operations, CBS Operations & Administration
Louis Diaz, Director, Broadcast Services
Barry Zegel, Director, Development & Planning
Ronald McGowan, Director, Production Supervisor
Raymond Potter, Director, Sports Liaison
Darcy Antonellis, Director, Washington Operations
Frank Quitoni, Director, Olympic Operations
Joseph Bonomo, Director, Operations Planning
Andrew Barry, Director, Technical Services
Richard McNulty, Director, Transmission Operations
Malachy Wienges, Director, Central Operations & Maintenance
Joel Drobos, Director, Production Design & Services
Marianne Fischer, Director, Broadcast Readiness
George Kellock, Director, New York Traffic Communications

CBS West Coast Broadcast Operations:

Charles Cappleman, Vice President, Operations
David Conant, Director, Technical Operations
Harvey Holt, Director, Stage Operations
Michael Klausman, Director, Program Production Services
Al Landolph, Director, Facilities Operations
Teddi O'Shea, Director, Broadcast Operations

Engineering & Development:

Joseph A. Flaherty, Vice President & General Manager
Robert P. Seidel, Vice President, Television Engineering
Richard Streeter, Vice President, Development
David Horowitz, Vice President, Planning
Mark Harris, Director, Transmission Engineering
Paul Berger, Director, Advanced Development
William Grieco, Director, Project Planning
Marc Montjarret, Director, Audio & Video Engineering

Alan Hodgson, Director, Audio & Video Engineering
William Lovallo, Director, Engineering Construction
William Nicholls, Director, Systems Development
Bernard Dickens, Senior Staff Scientist
James Tarnow, Director, Department Resource Management
Jacqueline Jacobini, Director, Department Operations

NATIONAL BROADCASTING CO. INC.

RCA Building
30 Rockefeller Plaza
New York, NY 10112
Phone: 212-664-4444

Operations and Technical Services:

Michael Sherlock, President, Operations & Technical Services
Crawford McGill, Vice President, Operations & Technical Services, West Coast
Frank Accarrino, Vice President, Production Operations
Joseph Ralston, Vice President, Production Operations, West Coast
Peter Smith, Vice President, Engineering
George Falardeau, Vice President, Facilities & Services, West Coast
John O'Neill Jr., Vice President, Real Estate, West Coast
Anthony Pedalino, Vice President, Facilities & Services
Leonard Garrabone, Vice President, Purchasing
David Baylor, Vice President, Broadcast Operations

AMERICAN TELEPHONE & TELEGRAPH CO.

(Network Operations Group)
Route 202/206 North
Bedminster, NJ 07921
Phone: 201-234-4000
Frank Blount, President, Network Operations Group
Craig Gipple, Vice President, Network Planning
Jim Carroll, Vice President, Network Operations & Engineering

National Broadcast Associations

NATIONAL ASSOCIATION OF BROADCASTERS

1771 N St. NW
 Washington, DC 20036
 Phone: 202-429-5300
 Edward O. Fritts, President & Chief Exec. Officer
 Rory Benson, Senior V.P., Assistant to President, National Campaign Coordinator
 John Abel, Exec. V.P., Operations
 James C. May, Exec. V.P., Govt. Relations
 Dan Phythyon, V.P., Congressional Liaison
 Stephen Jacobs, V.P., Congressional Liaison
 John David, V.P., Broadcaster Congressional Relations
 Terri Rabel, Dir., Govt. Relations
 Michael Waring, Dir., Political Communications
 Susan Platt, Dir., Administration
 Jeff (Henry L.) Baumann, Exec. V.P. & Gen. Counsel
 Barry Umansky, Deputy Gen. Counsel
 Valerie Schulte, Sr. Assoc. Gen. Counsel
 Steven Bookshester, Assoc. Gen. Counsel & First Amendment Attorney
 Howard Woolley, V.P., Regulatory Affairs
 Ben Ivins, Assistant Gen. Counsel
 Dwight Ellis, V.P., Human Resource Development
 J. Hatim Hamer, Dir., Broadcast Programs
 Kenneth D. Almgren, Sr. V.P. & Chief Financial Officer
 Bernard Burns, V.P., Administrative Services
 Mary Dickson, V.P., Controller
 Diane Goff, Dir., Accounting Services
 Patti Cochran, Dir., Personnel
 Henry Roeder, Sr. V.P., Meetings & Special Events
 Kathy Muller, Dir., Meetings & Special Events
 Rick Dobson, Sr. V.P., Conventions & Exhibits
 Hilda Jannesson, Dir., Housing & Meetings
 Lee Ann Burr, Dir., Convention Operations
 Jack Chisson, Dir., Registration & Services
 Walt Wurfel, Sr. V.P., Public Affairs & Communications
 Gene Jeffers, V.P., Public Affairs & Communications
 Lynn McReynolds, V.P., Media Relations
 John Merli, Dir., Member Communications
 Dos Schuette, Dir., Creative Services
 Leslie Stimson, Managing Editor, Radio Week
 Cynthia Price, Managing Editor, TV Today
 Lynn Christian, Sr. V.P., Radio
 Joy Dunlap, V.P., Radio Operations
 Donna Leonard, V.P., Radio Membership
 Rick Oucey, Sr. V.P., Research & Information Group
 Mark Fratrick, V.P., Economist
 Marcia DeSonne, Dir., Technology Assessment
 Gerald G. Hartshorn, Dir., Audience Measurement & Policy Research
 Susan Hill, V.P., Library & Information Center
 Ann Cardace, Dir., Library & Information Center
 Michael Fitzmaurice, Dir., Management & Marketing Information Systems
 Janet Elliot, Dir., Operations
 Michael Rau, Sr. V.P., Science & Technology
 Lynn Claudy, Dir., Advanced Engineering & Technology
 Teri Lepovitz, Sr. V.P., Services
 Randi Reiten, Dir., Advertising Sales
 Chuck Sherman, Sr. V.P., Television

Sharon Goldener Kinsman, V.P., Television Membership
 Carolyn Wilkins, Dir., Operations
 Richard Attix, Video Production Specialist

Executive Committee:

Gary Chapman, Pres., LIN Television Corp., Chmn.
 L. Lowry Mays, Pres. & Chief Exec. Officer, Clear Channel Communications, Immediate Past Chmn.
 Edward O. Fritts, NAB Pres. & Chief Exec. Officer
 Richard O. Novik, Pres., WKIP(AM)/WRNQ-FM, Poughkeepsie, NY, Radio Board Chmn.
 Richard H. Harris, Group W Radio, Radio Board Vice Chmn.
 Ronald Townsend, Pres., Gannett Television Group, Television Board Chmn.
 Michael J. Conly, Sr. V.P., Harte Hanks Communications, Television Board Vice Chmn.
 Martin D. Franks, V.P., CBS Inc., Network Representative

1991-92 Television Board of Directors:

Ronald Townsend, Pres., Gannett Television, Arlington, VA, Chmn.
 Michael J. Conly, Sr. V.P., Harte-Hanks Communications, San Antonio, TX, Vice Chmn.

Elected Representatives:

John F. Behnke, Fisher Broadcasting Inc., Seattle, WA
 Richard Benedek, Benedek Broadcasting Corp., Rockford, IL
 Robert B. Butler, Durham Life Broadcasting, Raleigh, NC
 Jerry P. Colvin, WUHQ-TV, Battle Creek, MI
 Michael J. Conly, KENS-TV, Harte-Hanks Communications, San Antonio, TX
 Robert W. Davis, KMTR(TV), Eugene, OR
 Bruce C. McGorrrill, Maine Broadcasting, Portland, ME
 Harry J. Pappas, Pappas Telecasting Co., Visalia, CA
 Travis D. Rocky, Cordillera Communications, Spokane, WA
 G. William Ryan, Post Newsweek Stations Inc., Miami, FL
 John C. Siegel, Chris-Craft/United Television, San Francisco, CA
 Ron Townsend, Gannett Television, Arlington, VA

Designated Board Seats:

Edward G. Aiken, WTDG(TV), Hubbard Broadcasting, St. Petersburg, FL
 Peter B. Desnoos, Burnham Broadcasting Co. Judith Ekberg Johnson, Meyer Broadcasting Co., Bismarck, ND
 F. Robert Kalthoff, KBJR-TV, Duluth, MN
 Mauricio Mendez, KTMO(TV), Houston, TX
 Edward T. Reilly, McGraw-Hill Broadcasting Co., New York, NY
 Ben Tucker, Retlaw Broadcasting, Fresno, CA

Network Representatives:

Martin D. Franks, CBS Inc., Washington, DC
 Robert D. Hynes Jr., NBC, Washington, DC
 Mark M. MacCarthy, Capital Cities/ABC, Washington, DC

1991-1992 Radio Board of Directors:

Richard O. Novik, WKIP(AM)/WRNQ(FM), Poughkeepsie, NY, Chmn.
 Richard H. Harris, WSPB(AM), Sarasota, FL, Vice Chmn.

District Representatives:

Richard W. Osborne, WKXL AM/FM, Concord, NH
 Richard O. Novik, WKIP(AM), Poughkeepsie, NY
 W. LeRoy Schneek, WNAE(AM)/WRRN(FM), Warren, PA
 William L. Eure, Eure Communications, WKEZ-FM, Yorktown, VA
 Walter E. May, WPKE(AM)/WDHR(FM), Pikeville, KY
 William L. McElveen, WTCB-FM, Columbia, SC
 Dean M. Goodman, WLVE-FM, Miami, FL
 Art Suberbielle, KANE-AM, New Iberia, LA
 Robert L. Fox, KVEN(AM)/KHAY(FM), Ventura, CA
 C. Richard McBroom, WONW(AM)/WNDH (FM), Napoleon, OH
 Gene Millard, KFEQ(AM), St. Joseph, MO
 Ross Biederman, WTCM AM/FM, Traverse City, MI
 Charles A. Blake, WIKY AM/FM, Evansville, IN
 Bayard H. Walters, WCTZ/WYQC/WHAL, Nashville, TN
 Rusty Shaffer, KBOL(AM), Boulder, CO
 Wayne Vriesman, Tribune Broadcasting Co., Chicago, IL
 Houston L. Pearce, Radio South, Tuscaloosa, AL
 J. Douglas Williams, KWQX(FM), Woodward, OK
 Steven A. Downes, WISN(AM)/WLTV(FM), Milwaukee, WI
 Jerry Papenfuss, Result Radio Group, Winona, MN
 F. Russell Wood, KSL Radio, Salt Lake City, UT
 David Benjamin, Community Pacific Broadcasting, Salinas, CA
 Richard E. Oppenheimer, Signature Broadcasting Co., Austin, TX
 Harold Greenberg, KMAS(AM), Shelton, WA
 Alan W. Harris, KUGR(AM), Green River, WY; KYCS(FM), Rock Springs, WY

Designated Board Seats:

Alan L. Box, EZ Communications Inc., Fairfax, VA
 Ted Dorf, Greater Media Inc., Washington, DC
 Michael J. Faherty, Cox Broadcasting, Atlanta, GA
 Richard H. Harris, Westinghouse Broadcasting Co., New York, NY
 Skip Finley, WKYS(FM), Washington, DC
 Michael D. Osterhout, Edens Broadcasting, Tampa, FL
 Denise A. Shoblom, WUHN(AM)/WUPE(FM), Pittsfield, MA

Network Representatives:

R. David Rose, Business Radio Network, Colorado Springs, CO
 Bob Callahan, Capital Cities/ABC Radio Networks, New York, NY
 Jack Clements, Westwood One/Mutual Broadcasting, Arlington, VA

Television Membership Committee:

Edward T. Reilly, McGraw-Hill Broadcasting, Chmn.
 James G. Babb, Outlet Communications Inc., Providence, RI
 Lawrence A. Busse, Busse Broadcasting Corp., Kalamazoo, MI
 Stuart Beck, Granite Broadcasting Corp., New York, NY
 William Bolster, Multimedia Broadcasting Co., St. Louis, MO
 John Conomikes, Hearst Broadcasting, New York, NY
 William Grimes, Multimedia Inc., Greenville, SC
 Edward Karick, Chase Broadcasting, Hartford, CT
 H. Lewis Klein, Gateway Communications, Bala Cynwyd, PA
 George Lilly, S.J.L. Broadcast Management, Montecito, CA
 Dan Sullivan, Clear Channel Communications, Houston, TX
 Glenn Wright, KIRO-TV, Seattle, WA
 Charles Sherman, Staff Liaison

Other NAB Committees:

Advanced Television Task Force
 AM Improvement Committee
 AM Receiver Manufacturer Liaison Task Force
 Cable Relations Task Force
 Children's Television Committee
 Congressional Relations Committee
 Copyright Committee
 Digital Audio & Satellite Sound Broadcasting Task Force
 DAB Task Force Technical Advisory Group
 Engineering Conference & Advisory Committee
 Financial Advisory Committee
 First Amendment Committee
 FM Transmission Committee
 Future In Broadcasting (Radio)
 Future In Broadcasting (Television)
 Group Radio Committee
 HDTV World
 Hundred Plus Markets Television Committee
 Insurance Committee
 Local Cable Advisory Committee
 On-Air Initiatives Committee
 Radio Allocations & Regulatory Review Committee
 Radio Membership & Board Composition Committee
 Radio '92 Steering Committee
 Research Committee
 Research Subcommittee On Local Radio Audience Measurement (COLRAM)
 Research Subcommittee On Local TV Audience Measurement (COLTAM)
 Resource Development Committee
 Small/Medium Market Radio Committee
 Telco Entry Task Force

Presidents:

*Eugene F. McDonald Jr., (WMAZ), 1923-1925
 *Frank W. Elliot, (WHD), 1925-1926
 *Earle C. Anthony, (KFI), 1926-1928
 *William S. Hedges, (WMAZ), 1928-1930
 *Walter J. Damm, (WTMJ), 1930-1931
 *Harry Shaw, (WMT), 1931-1932
 *Alfred J. McCosker, (WOPR), 1932-1934
 *J. Truman Ward, (WLAC), 1934-1935

*Leo J. Fitzpatrick, (WJR), 1935-1936
 *Charles W. Myers, (KOIN), 1936-1937
 *John Elmer, (WCBM), 1937-1938
 *Mark Ethridge, (WHAS), 1938-
 *Neville Miller, 1938-1944
 *J. Harold Ryan, (WSPD), 1944-1945
 *Justin Miller, 1945-1951
 *Harold E. Fellows, (WEEI), 1951-1960
 *LeRoy Collins, 1961-1964
 *Vincent T. Wasilewski, 1965-1982
 *Edward O. Fritts, 1982-

* Deceased.

ASSOCIATION FOR MAXIMUM SERVICE TELEVISION INC. (MSTV)

1400 16th St. NW
 Suite 610
 Washington, DC 20036
 Phone: 202-462-4351
 Fax: 202-462-5335
 W. P. (Bud) Williamson III, WKBN Broad-
 casting Corp., Youngstown, OH, Chmn.
 Ward L. Huey Jr., A.H. Belo Corp., Dallas, TX,
 Vice Chmn.
 Dudley S. Taft, Taft Bcstg. Co., Cincinnati, OH,
 Vice Chmn.
 George E. Castrucci, Great American Com-
 munications Co., Cincinnati, OH,
 Secy.-Treas.
 Margita E. White, MSTV, Washington, DC,
 Pres.
 Victor Tawil, MSTV, Washington, DC, V.P.
 Julian L. Shepard, MSTV, General Counsel,
 V.P.

Board Of Directors:

Rodney H. Brady, Bonneville International
 Corp., Salt Lake City, UT
 Bud Carey, Times Mirror Broadcasting, New
 York, NY
 George E. Castrucci, Great American Com-
 munications Co., Cincinnati, OH
 John G. Conomikes, The Hearst Corp., New
 York, NY
 James E. Crowther, H & C Communications
 Inc., Houston, TX
 James C. Dowdle, Tribune Broadcasting Co.,
 Chicago, IL
 Ken J. Elkins, Pulitzer Broadcasting Co., St.
 Louis, MO
 Thomas L. Goodgame, Group W,
 Washington, DC
 Stanley S. Hubbard, Hubbard Broadcasting,
 St. Paul, MN
 Ward L. Huey Jr., A. H. Belo Corp., Dallas TX
 Richard J. Janssen, Scripps Howard Broad-
 casting Co., Cincinnati, OH
 Philip A. Jones, Meredith Corp., Des Moines,
 IA
 Lewis Klein, Gateway Communications Inc.,
 Bala Cynwyd, PA
 Michael P. Mallardi, Capital Cities/ABC, New
 York, NY
 Basil O'Hagan, WNDU-TV, South Bend, IN
 Leroy Paul, American Family Broadcast
 Group, Columbus, GA

Fred Paxton, WPSD-TV, Paducah, KY
 Edward T. Reilly, McGraw-Hill Bcstg. Co., New
 York, NY
 Dudley S. Taft, Taft Bcstg. Co., Cincinnati, OH
 James R. Terrell, Gaylord Broadcasting Co.,
 Dallas, TX
 Nicholas D. Trigony, Cox Enterprises, Atlan-
 ta, GA
 Cecil L. Walker, Gannett Bcstg., Arlington, VA
 W. P. Williamson III, WKBN Bcstg. Corp.,
 Youngstown, OH

Gen. Counsel:

Covington & Burling

Consulting Engineers:

Jules Cohen, Jules Cohen & Associates

Executive Committee:

W. P. Williamson III
 George E. Castrucci
 Ward L. Huey Jr.
 Lewis Klein
 Fred Paxton
 Dudley S. Taft

Engineering Committee:

Joseph P. Gill Jr., Cosmos Bcstg. Corp.,
 Greenville, SC, Chmn.
 Robert O. Niles, Capital Cities/ABC,
 Philadelphia, PA, Vice Chmn.
 John F. Swanson, Cox Broadcasting, Vice
 Chmn.
 Richard M. Wolfe, WBNS-TV, Columbus, OH,
 Vice Chmn.
 Warren L. Allgyer, KRON-TV, San Francisco,
 CA
 M. Art Biggs, KPRC-TV, Houston, TX
 Otto R. Claus Jr., Claus & Assoc., Parkton,
 MD
 Frank B. Davis, A.H. Belo Broadcast Div.,
 Dallas, TX
 A. James Ebel, Broadcast Consulting, Lin-
 coln, NE
 Jack B. Everette, Midwest Television Inc.,
 Champaign, IL
 Stephen P. Flanagan, Post-Newsweek Stations
 Inc., Miami, FL
 William E. Garrison, Multimedia Bcstg. Co.,
 Greenville, SC
 Warren P. Happel, Scripps Howard Bcstg.
 Co., Cleveland, OH
 William D. Loveless, Bonneville International
 Corp., Salt Lake City, UT
 Charles H. Magee, Group W, Philadelphia, PA
 Robert W. (Bill) Napier II, WBTV, Charlotte,
 NC
 Basil O'Hagan, WNDU-TV, South Bend, IN
 T. W. (Pat) Patterson, WTVF, Nashville, TN
 Gerald T. Plemmons, Outlet Communications
 Inc., Providence, RI
 Karl Renwanz, WHDH-TV, Boston, MA
 Herbert H. Schubarth, Gannett Bcstg.,
 Denver, CO
 Joseph L. Snelson Jr., Meredith Bcstg.
 Group, Kansas City, MO

Fred J. Steurer, Pulitzer Bcstg. Co., St. Louis,
 MO
 John Tollefson, WJLA-TV, Washington, DC
 Don E. Watkins, Nationwide Communications
 Inc., Knoxville, TN
 Donald C. Wilkinson, Fisher Bcstg. Inc., Seat-
 tle, WA
 W. P. (Bud) Williamson III, WKBN Bcstg.
 Corp., Youngstown, OH

Headquarters Staff:

Margta E. White, Pres.
 Victor Tawil, V.P.
 Julian Shepard, V.P./Gen. Counsel
 Madeline R. Simonetti, Mgr., Administration

Chmn. Emeritus:

Joel Chaseman
 Jack Harris
 Wallace J. Jorgenson
 George A. Koehler
 Terry H. Lee
 Arch L. Madsen

Directors Emeritus:

Joseph A. Carriere
 James T. Lynch
 Stanley G. Mouse

ASSOCIATION OF INDEPENDENT TELEVISION STATIONS INC. (INTV)

1200 18th St. NW
 Washington, DC 20036
 Phone: 202-887-1970
 Randall E. Smith, Chmn.
 Michael Finkelstein, Vice Chmn.
 James B. Hedlund, Pres.
 Edward Karlick, Treas.
 Dennis FitzSimons, Secy.

Directors:

LeBon G. Abercrombie, Pappas Telecasting
 Co. & KMPH, Fresno-Visalia, CA
 Michael Alexander, WWOR-TV, New York, NY
 Al DeVaney, WPWR-TV, Chicago, IL
 U. Bertram Ellis Jr., Act III Broadcasting Inc.
 Michael Finkelstein, Renaissance Communi-
 cations
 Dennis J. FitzSimons, WGN-TV, Chicago, IL
 William A. Frank, KCOP, Los Angeles
 James B. Hedlund
 Thomas Herwitz, WTTG, Washington, DC
 Edward Karlick, WTCI-TV, Hartford, CT
 Kevin P. O'Brien, Cox Enterprises & KTVU,
 San Francisco, CA
 Raymond Schonbak, KPLR-TV, St. Louis, MO
 John Serrao, WATL, Atlanta, GA, Ex Officio
 Randall Smith, WTXF-TV, Philadelphia, PA
 E. D. Trimble, KTVT, Dallas-Fort Worth, TX
 John A. Trinder, TVX Broadcast Group
 Leavitt J. Pope, WPIX, New York, NY, Ex
 Officio
 David Donovan, V.P., Legal & Legislative
 Affairs
 Lawrence B. Laurent, V.P., Communication
 Alan J. Petronio, V.P., Finance

James J. Popham, V.P. & Gen. Counsel
 Sue Baurenteind, Asst. To The Pres., INTV,
 Washington

Regional Offices:

NEW YORK: 1140 Ave. of the Americas, New
 York, NY 10036. Phone: 212-575-0577. Susan
 M. Rynn, Dir., Mktg. Information; Karen
 Fulghum, Asst. Dir., Mktg. Information

LOS ANGELES: 5455 Wilshire Blvd., Los
 Angeles, CA 90036. Phone: 213-732-1200.

TELEVISION BUREAU OF ADVERTISING INC. (TvB)

477 Madison Ave.
 New York, NY 10022
 Phone: 212-486-1111

Executive Committee:

Edward T. Reilly, McGraw-Hill Bcstg. Co. Inc.,
 Chmn.
 James A. Joyella, TvB, Pres.
 Steve Herson, TeleRep Inc., V.P.
 David Allen, Petry Television Sales, Treas.

Directors:

David Allen, Petry Television Sales
 William L. Bolster, Multimedia Bcstg. Co.
 Cliff Brown, WDM-TV, Laurel-Hattiesburg,
 MS
 Bud Carey, Times-Mirror Bcstg.
 Dennis FitzSimons, WGN-TV, Chicago, IL
 Wayne Freedman, WXIA-TV, Atlanta, GA
 Patrick Gmitter, Cox Enterprises Inc.
 Peter Goulazian, Katz Television Group
 Steve Herson, TeleRep Inc.
 Albert Jerome, NBC Television Stations
 Phil Jones, Meredith Corp.
 James A. Joyella, TvB
 Larry Landaker, WEVU, Naples-Fort Myers, FL
 Kenneth H. MacQueen, Palmer
 Communications
 Timothy McAuliff, Blair Television
 Thomas A. Oakley, QNI Broadcast Group
 Jack Oken, MMT Sales
 Harry J. Pappas, Pappas Telecasting Inc.
 Lawrence J. Pollock, Capital Cities/ABC Inc.
 Edward T. Reilly, McGraw-Hill Broadcasting
 Co. Inc.
 Johnathan Rodgers, CBS Television Stations
 G. William Ryan, Post-Newsweek Stations Inc.
 Peter Ryan, Harrington, Righter & Parsons
 Jack Sander, WAGA-TV, Atlanta, GA
 Shelly Schwab, MCA Television Enterprises

Central Div.:

CHICAGO: 400 N. Michigan Ave., Chicago, IL
 60611. Phone: 312-527-3373.

DETROIT: 3155 W. Big Beaver Rd., Suite 217,
 Troy, MI 48084. Phone: 313-649-6688.

West Coast Office:

LOS ANGELES: 5900 Wilshire Blvd., Los
 Angeles, CA 90036. Phone: 213-937-2826.

State & Regional Associations of Broadcasters

ALABAMA BROADCASTERS ASSOCIATION

1316 Alford Ave.
Birmingham, AL 35226
Phone: 205-979-1690
Harry Mabry, WBRC-TV, Birmingham, Pres.
Ben McKinnon, Exec. Dir.

ALASKA BROADCASTERS ASSOCIATION

Box 102424
Anchorage, AK 99510
Phone: 907-258-2424
Tom Tierney, KENI(AM)/KBFX(FM), Anchorage, Pres.
B. G. Randlett, KIMO-TV, Anchorage, V.P.
Theda Comstock, Exec. Dir.

ARIZONA BROADCASTERS ASSOCIATION

3625 N. 16th St.
Suite 122-B
Phoenix, AZ 85016
Phone: 602-274-1418
Dick Wodrich, KMGH(FM), Flagstaff, Pres.
Ron Bergamo, KTSP-TV, Phoenix, V.P.
Randy Cantrell, KMSB-TV, Tucson, Secy-Treas.
Art Brooks, Exec. Dir.

ARKANSAS BROADCASTERS ASSOCIATION

2024 Arkansas Valley Dr.
Suite 201
Little Rock, AR 72212
Phone: 501-227-7564
Jim Grant, KFIN(FM), Jonesboro, Pres.
Patricia C. Willcox, Exec. Dir.

CALIFORNIA BROADCASTERS ASSOCIATION

1127 11th St.
Suite 730
Sacramento, CA 95814
Phone: 916-444-2237
Fax: 916-444-2043
Phil Rather, KOMY(AM), Watsonville, Pres.
Vic Biondi, Exec. Dir.
Jan Haag, Publications Editor

COLORADO BROADCASTERS ASSOCIATION

1660 Lincoln
No. 2202
Denver, CO 80264
Phone: 303-694-0911
Jerry Davis, KZYR(FM), Avon, Pres.
Ray Skibitsky, KBCO(FM), Boulder
Clifford F. Dodge, Exec. Dir.

CONNECTICUT BROADCASTERS ASSOCIATION

101 Tall Timbers Lane
Glastonbury, CT 06033
Phone: 203-633-5031
Fax: 203-657-2491
Tim Montgomery, Pres.
Paul K. Taff, Exec. Dir.

FLORIDA ASSOCIATION OF BROADCASTERS

109 E. College Ave.
Tallahassee, FL 32301
Phone: 904-681-6444
Michael Schweitzer, WCPX-TV, Orlando, Chmn.
C. Patrick Roberts, Pres.
Frank Flynn, Special Projects Coordinator
Julz Graham, Exec. Asst.

GEORGIA ASSOCIATION OF BROADCASTERS

8010 Roswell Rd.
Suite 260
Atlanta, GA 30350
Phone: 404-395-7200
Fax: 404-395-7235
Carroll Ward, WTVM(TV), Columbus, Pres.
William G. Sanders, Exec. Dir.
Eve Moffa, Asst. Dir.

HAWAIIAN ASSOCIATION OF BROADCASTERS

Box 90333
Honolulu, HI 96838-0333
Phone: 808-847-3246
Jeff Coelho, KUMU-AM-FM, Honolulu, Chmn.
John Fink, KHNL, Honolulu, Pres.

IDAHO BROADCASTERS ASSOCIATION

405 S. 8th St.
No. 365
Boise, ID 83702
Phone: 208-345-3072
Rob Prasil, KMOK(FM), Lewiston, Pres.
Connie Searles, Exec. Dir.
Tim Bever, KBCI(TV), Boise, V.P.

ILLINOIS BROADCASTERS ASSOCIATION

2126 S. MacArthur Blvd.
Springfield, IL 62704
Phone: 217-753-2636
T. J. Vaughan, WAND(TV), Decatur, Pres.
Wally Gair, Exec. Dir.

INDIANA BROADCASTERS ASSOCIATION

310 N. Alabama St.
Suite A100
Indianapolis, IN 46204
Phone: 317-638-1332
Joyce M. Martello, Exec. Dir.

IOWA BROADCASTERS ASSOCIATION

417 First Ave. SE
Box 336
Cedar Rapids, IA 52406
Phone: 319-366-8016
Tommy Thompson, KDSM-TV, Des Moines, Pres.
Larry Edwards, Exec. Dir.

KANSAS ASSOCIATION OF BROADCASTERS

818 Merchants National Bank Bldg.
Topeka, KS 66612

Phone: 913-235-1307
Gary Shorman, Pres.
Harriet J. Lange, CAE, Exec. Dir.

KENTUCKY BROADCASTERS ASSOCIATION

Box 680
Lebanon, KY 40033
Phones: 502-692-3126; 502-692-6888
Fax: 502-692-6003
Connie Joiner Sabad, WVLC(FM), Lexington, Pres.
J. T. Whitlock, WLBN(AM)/WLSK(FM), Lebanon, Exec. Dir.-Treas.

LOUISIANA ASSOCIATION OF BROADCASTERS

136 St. Joseph St.
Baton Rouge, LA 70802
Phone: 504-383-7486
Fax: 504-336-0239
George Singleton, KTVE(TV), Monroe-El Dorado, Pres.
Louise Lowman, Exec. Dir.

MAINE ASSOCIATION OF BROADCASTERS

75 Sewall St.
Box P
Augusta, ME 04332-0631
Phone: 207-623-3870
Barbara Cyr, WVII-TV, Bangor, Pres.
Norman G. Gallant, Exec. Dir.

MARYLAND-DISTRICT OF COLUMBIA-DELAWARE BROADCASTERS ASSOCIATION

1 E. Chase St.
Suite 1128
Baltimore, MD 21202
Phone: 301-385-0224
Winnie Brugman, WLIF-AM-FM, Baltimore, Pres.
Chip Weinman, Exec. Dir.

MASSACHUSETTS BROADCASTERS ASSOCIATION

22 Amherst Rd.
Beverly, MA 01915
Phone: 508-921-6400
William L. Mockbee, WLM Consultants, Pres.
Robert S. Mehrman, Exec. Dir.

MICHIGAN ASSOCIATION OF BROADCASTERS

819 N. Washington
Lansing, MI 48906
Phone: 517-484-7444
Robert Ottaway, WMMQ(FM), Lansing, Pres.
Karole L. White, Exec. Dir.

MINNESOTA BROADCASTERS ASSOCIATION

3517 Raleigh Ave. S
Box 16030
St. Louis Park, MN 55416-0030
Phone: 612-926-8123

Dennis Martin, KATE(AM)/KRGR(FM), Albert Lea, Pres.
James Wychor, Exec. Dir.

MISSISSIPPI ASSOCIATION OF BROADCASTERS

15 Northtown Dr.
Suite A
Jackson, MS 39211
Phone: 601-957-9121
Bill Hickman, Pres.
Jackie Lett, Exec. Dir.

MISSOURI BROADCASTERS ASSOCIATION

Box 104445
Jefferson City, MO 65110-4445
Phone: 314-636-6692
Carlos Fernandez, Pres.
Ted Griffin, Exec. Dir.

MONTANA BROADCASTERS ASSOCIATION

Box 503
Helena, MT 59624
Phone: 406-442-3961
Fax: 406-442-3987
Jack Fisher, KFBB-TV, Great Falls, Pres.
Robert W. Hoene, Exec. Dir.

NEBRASKA BROADCASTERS ASSOCIATION

12020 Shamrock Plaza
Suite 333
Omaha, NE 68154
Phone: 402-333-3034
Richard Palmquist, Exec. Dir.

NEVADA BROADCASTERS ASSOCIATION

4600 Kietzke Lane
Reno, NV 89502
Phone: 702-786-2121
Bob Thompson, KOLO-TV, Reno, Pres.
Kirk Anderson, V.P., Radio
Dick Fraim, KLAS-TV, Las Vegas, V.P., TV
Dede Hagen, KOH(AM), Reno, Secy.

NEW ENGLAND BROADCASTING ASSOCIATION

Statler Office Bldg.
Suite 508
Boston, MA 02116
Phone: 617-426-3575
Dan Griffin, WHDH(AM), Pres.
Ron Wayland, Exec. Dir.
Kelly Lawman, Asst. Dir.

NEW HAMPSHIRE ASSOCIATION OF BROADCASTERS

10 Chestnut Dr.
Bedford, NH 03102
Phone: 603-472-9800
Charles Dent, WZID(FM), Manchester, Pres.
B. Allan Sprague, Exec. V.P.

NEW JERSEY BROADCASTERS ASSOCIATION

9 Davidson Ave.
Jamesburg, NJ 08831
Phone: 908-521-9292
Fax: 908-521-9299
Michael Levine, WNNJ(AM), Newton, Pres.
John Quinn, WJDM(AM), Elizabeth, V.P.
Philip Roberts, Exec. Dir.

NEW MEXICO BROADCASTERS ASSOCIATION

790-9D Tramway Lane NE
Albuquerque, NM 87122
Phone: 505-299-6908
Hewel Jones, KWKA(AM)/KTQM(FM), Clovis, Pres.
Dee Schelling-Pegram, Exec. Dir.

THE NEW YORK STATE BROADCASTERS ASSOCIATION INC.

90 State St.
Suite 838
Albany, NY 12207
Phone: 518-434-6100
Rod Calarco, Chmn.
Joseph A. Reilly, Pres.-Exec. Dir.

NORTH CAROLINA ASSOCIATION OF BROADCASTERS

Box 627
Raleigh, NC 27602
Phone: 919-821-7300
Cullie Tarleton, Pres.
George Beasley, Pres. Elect
Wade H. Hargrove, Exec. Dir. & Gen. Counsel
Laura Ridgeway, Exec. Manager
Kelly Edwards, Membership Services

NORTH DAKOTA BROADCASTERS ASSOCIATION

Box 8116, UND Station
Grand Forks, ND 58202
Phone: 701-777-2806
Robert Kerr, WDAZ-TV, Devils Lake, Pres.
Neil McCutchan, KFJM, Grand Forks, Exec. Secy.

OHIO ASSOCIATION OF BROADCASTERS

88 E. Broad St.
Suite 1780
Columbus, OH 43215
Phone: 614-228-4052
Gary Robinson, WLWT(TV), Cincinnati, Pres.
Dale V. Bring, Exec. V.P.

OKLAHOMA ASSOCIATION OF BROADCASTERS

6520 N. Western Ave
Oklahoma City, OK 73116
Phone: 405-848-0771
Jim Smith, Pres.
Carl Smith, Exec. Dir.

OREGON ASSOCIATION OF BROADCASTERS

8383 N.E. Sandy Blvd.
Suite 460
Portland, OR 97220
Phone: 503-257-3041
Chuck Chackel, KUGN-AM-FM, Eugene, Pres.
Gordon Bussey, Exec. Dir.

PENNSYLVANIA ASSOCIATION OF BROADCASTERS

Box 4669
Harrisburg, PA 17111
Phone: 717-534-2504
Michael George, WJET-TV, Erie, Chmn.
George Pleasants, WBUX(AM), Doylestown, Pres.

RHOODE ISLAND BROADCASTERS ASSOCIATION

1585 Centerville Rd.
Warwick, RI 02886
Phone: 401-821-6200
Bill Campbell, WSNE(FM), Providence, Pres.
Roger Bouchard, WNRI(AM), Woonsocket, Exec. Dir.

SOUTH CAROLINA BROADCASTERS ASSOCIATION

USC College of Journalism
Columbia, SC 29208
Phone: 803-777-6783

Harold Miller, WJMX-AM-FM, Florence, Pres.
Richard M. Uray, Exec. Mgr.

SOUTH DAKOTA BROADCASTERS ASSOCIATION

1018 S. Lyndale
Sioux Falls, SD 57105
Phone: 605-334-2682
Monte Loos, Pres.
Tom Simmons, Pres. Elect
Joe Cooper, Exec. Dir.

TENNESSEE ASSOCIATION OF BROADCASTERS

Box 101015
Nashville, TN 37224-1015
Phone: 615-399-3791
Lewis Robertson, WTVC(TV), Chattanooga, Pres.
Whit Adamson, Exec. Dir.

TEXAS ASSOCIATION OF BROADCASTERS

1907 N. Lamar
3rd Floor
Austin TX 78705
Phone: 512-322-9944
Stan Webb, KPEZ(FM), Austin, Pres.
Joe Jenkins, KVUE-TV, Austin, Immediate Past Pres.
Ann Arnold, Exec. Dir.
Stephanie Hampton, Office Mgr.

UTAH BROADCASTERS ASSOCIATION

136 East South Temple
Suite 1840
Salt Lake City, UT 84111
Phone: 801-359-9521
Mark Crump, KDXU(AM)/KZEZ(FM), St. George, Pres.
Dale Zabriskie, Exec. Dir.

VERMONT ASSOCIATION OF BROADCASTERS

15 W. Patterson St.
Barre, VT 05641
Phone: 802-476-4168
Ken Jarvis, WCAX-TV, Burlington, Pres.
Dennis Snyder, WJOY(AM)/WOKO(FM), Burlington, Treas.
Al Noyes, WSNO(AM), Barre, Exec. Dir.

VIRGINIA ASSOCIATION OF BROADCASTERS

620 Stagecoach Rd.
Charlottesville, VA 22901
Phone: 804-977-3716
Donald W. Cuthrell Jr., WCYK AM/FM, Crozet, Pres.
Rich Pegram, Pres. Elect
Peter Easter, Exec. Dir.

WASHINGTON STATE ASSOCIATION OF BROADCASTERS

1200 Westlake Ave. N
Suite 414
Seattle, WA 98109
Phone: 206-286-2056
Jim MacDonald, KONP(AM), Port Angeles, Pres.
Steve West, KXRX(FM), Seattle, V.P.
Val Limburg, KWSU-TV, Pullman, Secy-Treas
Mark Allen, Exec. Dir.

WEST VIRGINIA BROADCASTERS ASSOCIATION

2120 Weberwood Dr.
South Charleston, WV 25303-3099
Phone: 304-344-3798
Wayne Thomas, WBES(FM), Charleston, Pres.
Marilyn Fletcher, Exec. Dir.

WISCONSIN BROADCASTERS ASSOCIATION

44 E. Mifflin St.
Suite 205
Madison, WI 53703
Phone: 608-255-2600
Don Seehafer, Chmn.
John Laabs, Pres.

WYOMING ASSOCIATION OF BROADCASTERS

Box 1873
Cheyenne, WY 82001
Phone: 307-632-7622
Art Werner, KOVE(AM), Lander, Pres.
Ray Lansing, Exec. Dir.

Low Power Television Stations

As of October 1, 1991

Listings without notation indicate licensees. Asterisk (*) preceding listing indicates construction permit(s). Dagger (†) preceding listing indicates lottery grantee(s). Ownership of Low Power TV Stations follows this section.

Alabama

***Alabaster**—W15AZ, Doris Nell LeGrange. Technical facilities: 100-w TPO, 6-kw ERP, 187-ft. above ground, 958-ft. above sea level, lat. 33° 15' 14", long. 86° 58' 52". Transmitter: SE Bluff Ridge Church. Ownership: Doris Nell LeGrange.

***Athens**—W28AP, Athens Bcstg. Co. Inc. Technical facilities: 1000-w TPO, 10.1-kw ERP, 240-ft. above ground, 925-ft. above sea level, lat. 34° 48' 08", long. 86° 59' 04". Requests modification of CP for change to 190-ft. above ground, 879-ft. above sea level, lat. 34° 46' 58", long. 86° 55' 59". Transmitter to E of Interstate 65 on Hwy. 72, Athens. BMP TTL-910503ZR. Transmitter: Hines St.

***Atmore**—W07CI, Eddie L. Tullis. Technical facilities: 10-w TPO, 0.07-kw ERP, 459-ft. above ground, 659-ft. above sea level, lat. 31° 00' 26", long. 87° 32' 15". Transmitter: 1-mi. S of Brushy Creek Bridge on Hwy. 31, W of Atmore. Ownership: Eddie L. Tullis.

***Atmore**—W13CF, Eddie L. Tullis. Technical facilities: 10-w TPO, 0.067-kw ERP, 459-ft. above ground, 659-ft. above sea level, lat. 31° 00' 26", long. 87° 32' 15". Transmitter: 1-mi. S of Brushy Creek Bridge on Hwy. 31, W of Atmore. Ownership: Eddie L. Tullis.

***Birmingham**—W02BV, Video Jukebox Network Inc. Technical facilities: 10-w TPO, 0.473-kw ERP, 633-ft. above ground, 1572-ft. above sea level, lat. 33° 27' 37", long. 86° 51' 07". Requests modification of CP to add Bessemer to principal community & change to 0.133-kw ERP, 85-ft. above ground, 1037-ft. above sea level, lat. 33° 28' 18", long. 86° 50' 03". Transmitter to 236 Goodwill Crest Rd., Birmingham. BMP TTL-910502AT. Transmitter: S of 16th Way at intersection of Spaulding & Ishkooda Rds. Ownership: VJN Partners Ltd./TCI Development Corp.

***Birmingham**—W28AG, Echonet Corp. Technical facilities: 811-w TPO, 15.0-kw ERP, 436-ft. above ground, 1365-ft. above sea level, lat. 33° 26' 38", long. 86° 52' 47". Transmitter: Red Mountain, Oxmore Windra Rd., Birmingham. Ownership: Echonet Corp.

***Birmingham**—W30AI, Donnie F. Tucker. Phones: 205-988-3984; 205-988-3049. Technical facilities: 1000-w TPO, 5.0-kw ERP, 587-ft. above ground, 1505-ft. above sea level, lat. 33° 25' 03", long. 86° 49' 56". Transmitter: 2281 Old Tyler Rd., Birmingham. Ownership: Donnie F. Tucker.

***Birmingham**—W34BI, Eddie L. Whitehead. Technical facilities: 1000-w TPO, 22.0-kw ERP, 354-ft. above ground, 955-ft. above sea level, lat. 33° 31' 05", long. 86° 48' 34".

Requests modification of CP for change to 2000-w TPO, 37.9-kw ERP, 771-ft. above ground, 1850-ft. above sea level, lat. 33° 27' 37", long. 86° 51' 07". Transmitter to S of 16th Way on Spaulding & Ishkooda Rds., S of Birmingham. BMP TTL-910502FC. Transmitter: Arnsouth Sonat Tower, Birmingham.

Birmingham—W49AY, Glen Iris Baptist School. Technical facilities: 100-w TPO, 1.0-kw ERP, 180-ft. above ground, 1201-ft. above sea level, lat. 33° 29' 02", long. 86° 48' 35". Requests CP for change to 1000-w TPO, 0.97-kw ERP. BPTTL-910624JF. Transmitter: 1100 Railroad Ave., Birmingham. Ownership: Glen Iris Baptist School.

Birmingham—W62BG, Channel 17 Assoc. Ltd. Phones: 205-345-1117; 205-942-1717. TWX: 910-240-2492.

Technical facilities: 1000-w TPO, 9.51-kw ERP, 131-ft. above ground, 1089-ft. above sea level, lat. 33° 28' 39", long. 86° 49' 16". Transmitter: 600 Beacon Pkwy. W, Birmingham.

Equipment: Ercees transmitter; Bogner antenna. Began Operation: October 8, 1984.

Ownership: Channel 17 Associates Ltd. Locally originated programming: Children's programming; community programming; city council meetings; local special events; public affairs; hunting & fishing show; high school sports.

Planned locally originated programming: Locally produced news; state university sports.

Satellite programming: Sports. Advertising: Yes. Rates: \$1000/30 Sec.; \$5000 Hour.

Represented (sales): Seltel Inc. Represented (engineering): Mullaney Engineering Inc.

Personnel: Charles B. Rountree, General Manager; Paul Bankston, Director, Sales; Charles Weidman, Local Sales Manager; Theresa McDonald, Community Affairs Director; John Batson, Director, Engineering; Randal Johns, National Sales Assistant; Brenda Rogers, Traffic Manager; Eva Lopez, Director, Programming & Promotion; Scott Spence, Production Manager; Rick Blevins, Operations Director; Reginald Green, News Director.

Note: Licensed as a translator.

***Brewton**—W170D, Southern Breeze Communications Inc. Technical facilities: 1000-w TPO, 10.6-kw ERP, 249-ft. above ground, 390-ft. above sea level, lat. 31° 00' 22", long. 87° 16' 43". Transmitter: WRBK(AM) transmitter site, Flomaton, AL. Ownership: Southern Breeze Communications Inc.

***Butler**—W47AX, Cornelius Dornell Ruffin. Technical facilities: 1000-w TPO, 13.6-kw ERP, 285-ft. above ground, 499-ft. above sea level, lat. 32° 06' 02", long. 88° 14' 07".

Transmitter: 0.7-mi. E of Butler. Ownership: Cornelius D. Ruffin.

***Decatur**—W11CG, Richard W. Baker. Technical facilities: 10-w TPO, 0.027-kw ERP, 174-ft. above ground, 745-ft. above sea level, lat. 34° 36' 44", long. 86° 59' 28". Transmitter: 210 Finley Dr. Ownership: Richard W. Baker.

Demopolis—W03AQ, Moore Bcstg. Inc. Phone: 615-790-6400. Technical facilities: 0.06-kw ERP, lat. 32° 30' 08", long. 87° 49' 07". Transmitter: 300-ft. S of junction of Rte. 43 & Rte. 80. Ownership: Moore Bcstg. Inc.

***Dothan**—W29BB, Frank A. Baker. Technical facilities: 1000-w TPO, 19.1-kw ERP, 400-ft. above ground, 666-ft. above sea level, lat. 31° 14' 36", long. 85° 21' 18". Transmitter: Old Web Rd. Ownership: Frank A. Baker.

***Dothan**—W46AL, Abescon Telecom Co. Technical facilities: 66.4-kw ERP, lat. 31° 14' 30", long. 85° 18' 48". Ownership: Abescon Telecom Co.

***Elsanor**—W08DC, Whisper Bcstg. Co. Technical facilities: 10-w TPO, 0.051-kw ERP, 132-ft. above ground, 264-ft. above sea level, lat. 30° 32' 48", long. 87° 34' 50". Transmitter: Approx. 656-ft. SSE of the intersection of U.S. Rte. 90 & State Rd. 87. Ownership: Whisper Bcstg. Co.

Florence—W03AW, Benny Carle Bcstg. Phone: 205-764-1240. Studio: 525 E. Tennessee St., Florence, AL 35631.

Technical facilities: 10-w TPO, 0.05-kw ERP, 250-ft. above ground, 790-ft. above sea level, lat. 34° 48' 07", long. 87° 40' 45".

Holds CP for change to 10-w TPO, 0.08-kw ERP, 263-ft. above ground, 804-ft. above sea level, lat. 34° 48' 11", long. 87° 40' 14". Transmitter to 525 E. Tennessee, corner of E. Tennessee & Cherry Sts. BPTVL-870629B8.

Equipment: Acrodyne transmitter; Scala antenna.

Began Operation: April 1, 1986. Ownership: Benny Carle Bcstg.

Locally originated programming: Community programming; city council meetings; local special events; documentaries; music videos; news; character generated news; public access; public affairs; religion; sports; hunting & fishing show; state university sports; weather.

Planned locally originated programming: Children's programming; classified advertising; wire service news.

Satellite programming: Hit Video USA; music videos; news.

Planned satellite programming: American Family Network; Country Music TV; C-SPAN; Learning Channel.

Advertising: Yes. Represented (engineering): Gurman, Kurtis, Blask & Freedman.

Represented (legal): John Mullaney & Assoc. Personnel: Benny Carle, General Manager; Benly Carle, Station Manager; Patricia Costa, General Sales Manager; Alan Counts, Local Sales Manager; Paul Kelly, Chief Engineer; Frank Rogers, News Director.

Florence—W058B, Benny Carle Bcstg. Phone: 205-764-1240.

Studio: 201 N. Pine St., Florence, AL 35631. Technical facilities: 10-w TPO, 0.018-kw ERP, 259-ft. above ground, 801-ft. above sea level, lat. 34° 48' 11", long. 87° 40' 14". Transmitter: 525 E. Tennessee St. Equipment: Acrodyne transmitter; Scala antenna.

Began Operation: April 1, 1986. Ownership: Benny Carle Bcstg. Personnel: See W03AW, Florence, AL.

***Florence**—W57BF, Linda D. Clevenger. Technical facilities: 100-w TPO, 0.654-kw ERP, 315-ft. above ground, 814-ft. above sea level, lat. 34° 47' 50", long. 87° 39' 54". Transmitter: Florence. Ownership: Linda D. Clevenger.

***Gadsden**—W23AJ, Video Marketing Network Inc. Phone: 800-444-9233. Fax: 813-923-8227

Technical facilities: 1000-w TPO, 15.6-kw ERP, 154-ft. above ground, 1257-ft. above sea level, lat. 34° 02' 14", long. 86° 00' 06". Transmitter: Overlook Dr., Gadsden. Ownership: Video Marketing Network Inc. Advertising: Yes.

***Greensboro & Marion**—W03BF, Dennis Adams.

Technical facilities: 10-w TPO, 0.019-kw ERP, 174-ft. above ground, 535-ft. above sea level, lat. 32° 41' 30", long. 87° 28' 46".

Transmitter: Approx. 6-mi. E of Greensboro & 8-mi. NW of Marion.

***Huntsville**—W64BJ, Richard E. Deutch Jr. Technical facilities: 1000-w TPO, 49.3-kw ERP, 801-ft. above ground, 2349-ft. above sea level, lat. 34° 44' 15", long. 86° 32' 02". Transmitter: 100 Monte Sano Blvd., Huntsville.

Jasper—W23AK, WMTY Inc.

Technical facilities: 100-w TPO, 0.879-kw ERP, 98-ft. above ground, 499-ft. above sea level, lat. 33° 48' 04", long. 87° 06' 42".

Transmitter: Off U.S. Hwy. 78, Argo. Ownership: WMTY Inc.

Jasper—W55BJ, Video Image Productions Inc. Phone: 205-387-8320.

Studio: 509 W. 19th St., Jasper, AL 35502. Technical facilities: 1000-w TPO, 5.7-kw ERP, 528-ft. above ground, 988-ft. above sea level, lat. 33° 50' 53", long. 87° 18' 22".

Transmitter: 7th St. NW, Bankhead tower. Equipment: Acrodyne transmitter.

Satellite earth station: ChannelMaster; W/A-Corn receivers.

Began Operation: August 27, 1988. Ownership: Video Image Productions Inc.

Locally originated programming: Community programming; city council meetings; local special events; magazines; music videos;

news; locally produced news; public affairs; religious programming; hunting & fishing show; state university sports; high school sports; weather.
 Planned locally originated programming: Children's programming; educational programming; college courses.
 Satellite programming: Biznet; INN; FamilyNet; RFD-TV.
 Personnel: Lanny R. Capps, President & General Manager; Charles D. Baker, Secretary & Treasurer.

***Lanett**—W56CK, Georgia-Alabama Bcstg. Inc.
 Technical facilities: 1000-w TPO, 28.9-kw ERP, 279-ft. above ground, 984-ft. above sea level, lat. 32° 52' 14", long. 85° 12' 14".
 Transmitter: S of Cherry Dr. & W of N. 19th Ave., Lanett.
 Ownership: Georgia-Alabama Bcstg. Inc.

***Luverne**—W14BF, Ashley N. Davis Jr.
 Technical facilities: 1000-w TPO, 10.1-kw ERP, 180-ft. above ground, 522-ft. above sea level, lat. 31° 40' 29", long. 86° 15' 57".
 Transmitter: Hwy. 331, S of Luverne.
 Ownership: Ashley N. Davis Jr.

***Mobile, Navco & Pritchard**—W08DD, Lonnie James.
 Technical facilities: 100-w TPO, 0.067-kw ERP, 453-ft. above ground, 463-ft. above sea level, lat. 30° 41' 33", long. 88° 02' 33".
 Transmitter: 107 St. Francis St., Mobile.
 Ownership: Lonnie James.

***Mobile**—W31AQ, Shaltry Communications.
 Technical facilities: 100-w TPO, 1.21-kw ERP, 190-ft. above ground, 361-ft. above sea level, lat. 30° 41' 42", long. 88° 08' 23".
 Requests modification of CP for change to 1000-w TPO, 95.915-kw ERP. BMPPTL-8912084C.
 Transmitter: Approx. 5-mi. SE of Semmes.
 Ownership: Shaltry Communications.

***Mobile**—W52BF, Penny Wilmoth.
 Technical facilities: 1000-w TPO, 29.8-kw ERP, 456-ft. above ground, 467-ft. above sea level, lat. 30° 41' 33", long. 88° 02' 33".
 Transmitter: 107 St. Francis St., Mobile.
 Ownership: Penny Wilmoth.

***Mobile**—W65AU, Media Properties.
 Technical facilities: 100-w TPO, 0.063-kw ERP, 144-ft. above ground, 351-ft. above sea level, lat. 30° 46' 11", long. 88° 15' 10".
 Transmitter: 1-mi. SW of Stapleton, 1-mi. SW of State Hwy. 59 & U. S. Hwy. 31.
 Ownership: Media Properties.

***Mobile**—W67CM, Warren R. Wright.
 Technical facilities: 1000-w TPO, 29.4-kw ERP, 456-ft. above ground, 466-ft. above sea level, lat. 30° 41' 33", long. 88° 02' 33".
 Transmitter: 107 St. Francis St., Mobile.
 Ownership: Warren Wright.

***Montgomery**—W05BS, Video Jukebox Network Inc. Phone: 305-899-9000.
 Technical facilities: 10-w TPO, 0.04-kw ERP, 131-ft. above ground, 413-ft. above sea level, lat. 32° 22' 08", long. 86° 18' 02".
 Transmitter: 116 Catoma St., Montgomery.
 Ownership: Video Jukebox Network Inc.

Montgomery—W39AY, Sunbelt Media Group Inc.
 Technical facilities: 4.2-kw ERP, 755-ft. above ground, 928-ft. above sea level, lat. 32° 22' 04", long. 86° 15' 43".
 Transmitter: 3251 Harrison Rd.
 Ownership: Sunbelt Media Group Inc.

***Montgomery**—W52BC, Trinity Bcstg. Network Inc. Phone: 714-832-2950.
 Technical facilities: 1000-w TPO, 17-kw ERP, 1168-ft. above ground, 682-ft. above sea level, lat. 32° 24' 11", long. 86° 11' 48".
 Requests modification of CP to add Selma to principal community & change to 24.8-kw ERP, 486-ft. above ground, 574-ft. above sea level, lat. 32° 21' 40", long. 86° 52' 28".
 Transmitter to 4.7-mi. NNW of Rte. 80 & Old Town Creek. BMPPT-910503CZ.
 Transmitter: Rural site near Montgomery.
 Scheduled to begin operation: March 1, 1992.
 Ownership: Trinity Broadcasting Network Inc.
 Locally originated programming: Religious programming.
 Satellite programming: Trinity Bcstg. Network.

***Montgomery**—W55BE, K. Sandoval Burke.
 Technical facilities: 1000-w TPO, 61.66-kw ERP, 860-ft. above ground, 1040-ft. above sea level, lat. 32° 24' 11", long. 86° 11' 48".
 Transmitter: 1200 Dunbarton Rd., Montgomery.
 Ownership: K. Sandoval Burke.

***Montgomery**—W64BD, Inner City Bcstg. Corp.
 Technical facilities: 1000-w TPO, 8.74-kw ERP, 699-ft. above ground, 906-ft. above sea level, lat. 32° 20' 06", long. 86° 11' 16".
 Transmitter: 1369 Adrian Lane, Montgomery.
 Ownership: Inner City Bcstg. Corp.

Alaska

Akhiok—K09UD, State of Alaska. Phone: 907-269-5744.
 Technical facilities: 0.06-kw ERP, lat. 56° 56' 43", long. 154° 10' 00".
 Equipment: Television Technology transmitter; Scala antenna.
 Ownership: State of Alaska.

Akiak—K10MV, State of Alaska.
 Technical facilities: 0.01-kw ERP, lat. 60° 54' 45", long. 161° 13' 00".
 Ownership: State of Alaska.

Akutan—K09RH, State of Alaska.
 Technical facilities: 10-w TPO, 0.054-kw ERP, 20-ft. above ground, 60-ft. above sea level, lat. 54° 08' 06", long. 165° 46' 18".
 Transmitter: Alascom Earth Station, Akutan.
 Equipment: Emcee transmitter; Scala antenna.
 Ownership: State of Alaska.

Alakanuk—K08KD, State of Alaska.
 Technical facilities: 0.056-kw ERP, lat. 62° 41' 03", long. 164° 38' 56".
 Ownership: State of Alaska.

Aleknagik—K13RP, State of Alaska.
 Technical facilities: 10-w TPO, 0.051-kw ERP, 20-ft. above ground, 110-ft. above sea level, lat. 59° 17' 05", long. 158° 37' 50".
 Transmitter: Aleknagik Community School, Aleknagik.
 Equipment: Television Technology transmitter; Scala antenna.
 Ownership: State of Alaska.

Allakaket/Alatna—K09QL, State of Alaska.
 Technical facilities: 10-w TPO, 0.056-kw ERP, 20-ft. above ground, 420-ft. above sea level, lat. 66° 33' 53", long. 152° 38' 38".
 Transmitter: Alascom Earth Station, Allakaket.
 Equipment: Acrodyne transmitter; Scala antenna.
 Ownership: State of Alaska.

Ambler—K11QL, State of Alaska.
 Technical facilities: 10-w TPO, 0.056-kw ERP, 20-ft. above ground, 100-ft. above sea level, lat. 67° 05' 16", long. 157° 51' 00".
 Transmitter: Alascom Earth Station, Ambler.
 Equipment: Television Technology transmitter; Scala antenna.
 Ownership: State of Alaska.

Anaktuvuk Pass—K09RS, State of Alaska.
 Technical facilities: 10-w TPO, 0.056-kw ERP, 20-ft. above ground, 2085-ft. above sea level, lat. 68° 08' 31", long. 151° 43' 51".
 Transmitter: Alascom Earth Station, Anaktuvuk Pass.
 Equipment: Television Technology transmitter; Scala antenna.
 Ownership: State of Alaska.

Anchorage—K14AP, N & K LPTV of Anchorage Inc. Phone: 907-563-7014.
 Technical facilities: 1000-w TPO, 4-kw ERP, 210-ft. above ground, 312-ft. above sea level, lat. 61° 11' 17", long. 149° 52' 57".
 Transmitter: 3601 C St., Anchorage.
 Ownership: N & K LPTV Inc.

Anchorage—K18CS, Fireweed Television.
 Technical facilities: 1000-w TPO, 26.51-kw ERP, 62-ft. above ground, 1152-ft. above sea level, lat. 61° 09' 58", long. 149° 47' 05".
 Transmitter: End of Basher Rd.
 Ownership: Fireweed Television.

Anchorage—K20AG, Alaska Broadcast Television Inc.
 Technical facilities: 1000-w TPO, 20.7-kw ERP, 62-ft. above ground, 1624-ft. above sea level, lat. 61° 07' 32", long. 149° 42' 46".
 Transmitter: 1.08-mi. ESE of Hillside Dr. & Abbott Rd. intersection.
 Ownership: Alaska Broadcast Television Inc.

Anchorage—K22AG, John R. Moore.
 Studio: 619 Warehouse Ave., Suite 232, Anchorage, AK 99501.
 Technical facilities: 500-w TPO, 13.2-kw ERP, 62-ft. above ground, 1152-ft. above sea level, lat. 61° 09' 53", long. 149° 41' 05".
 Transmitter: End of Rasher Rd.
 Equipment: Television Technology transmitter.
 Began Operation: October 18, 1984.
 Ownership: John R. Moore.
 Locally originated programming: Children's programming; music videos; public affairs.
 Planned locally originated programming: Community programming; ethnic programming.
 Advertising: Yes.
 Personnel: Gary S. Blakely, General Manager.

***Anchorage**—K41CG, Echonet Corp.
 Technical facilities: 1000-w TPO, 17.6-kw ERP, 131-ft. above ground, 1198-ft. above sea level, lat. 61° 09' 57", long. 149° 41' 02".
 Transmitter: Stuckagain Heights.
 Ownership: Echonet Corp.

***Anchorage**—K53CO, The Little TV Station.
 Technical facilities: 30.6-kw ERP, lat. 61° 09' 58", long. 149° 41' 08".
 Ownership: The Little TV Station.

Angoon—K09QF, State of Alaska.
 Technical facilities: 10-w TPO, 0.054-kw ERP, 20-ft. above ground, 45-ft. above sea level, lat. 57° 30' 03", long. 134° 35' 00".
 Transmitter: Angoon Community School, Angoon.
 Equipment: Television Technology transmitter; Scala antenna.
 Ownership: State of Alaska.

Aniak—K02KY, State of Alaska.
 Technical facilities: 10-w TPO, 0.043-kw ERP, 20-ft. above ground, 103-ft. above sea level, lat. 61° 34' 51", long. 159° 32' 49".
 Transmitter: Alascom Earth Station, Aniak.
 Equipment: Television Technology transmitter; Scala antenna.
 Ownership: State of Alaska.

Arvik—K07RE, State of Alaska.
 Technical facilities: 10-w TPO, 0.055-kw ERP, 20-ft. above ground, 80-ft. above sea level, lat. 62° 39' 21", long. 160° 12' 11".
 Transmitter: Alascom Earth Station, Arvik.
 Equipment: Television Technology transmitter; Scala antenna.
 Ownership: State of Alaska.

Arctic Village—K09RV, State of Alaska.
 Technical facilities: 10-w TPO, 0.054-kw ERP, 20-ft. above ground, 2080-ft. above sea level, lat. 68° 07' 32", long. 145° 32' 10".
 Transmitter: Alascom Earth Station, Arctic Village.
 Equipment: Television Technology transmitter; Scala antenna.
 Ownership: State of Alaska.

Atka—K09RX, State of Alaska.
 Technical facilities: 10-w TPO, 0.055-kw ERP, 20-ft. above ground, 80-ft. above sea level, lat. 52° 11' 39", long. 174° 11' 43".
 Transmitter: Alascom Earth Station, Atka.
 Equipment: Television Technology transmitter; Scala antenna.
 Ownership: State of Alaska.

Atkasuk—K04NH, State of Alaska.
 Technical facilities: 0.04-kw ERP, lat. 70° 28' 10", long. 157° 23' 40".
 Ownership: State of Alaska.

Atkasuk—K09TZ, State of Alaska.
 Technical facilities: 0.05-kw ERP, lat. 70° 28' 10", long. 157° 23' 40".
 Ownership: State of Alaska.

Barrow—K04KS, State of Alaska.
 Technical facilities: 10-w TPO, 0.052-kw ERP, 20-ft. above ground, 78-ft. above sea level, lat. 71° 16' 16", long. 156° 46' 12".
 Transmitter: Alascom Earth Station, Barrow.
 Equipment: Television Technology transmitter; Scala antenna.
 Ownership: State of Alaska.

Beaver—K09QQ, State of Alaska.
 Technical facilities: 10-w TPO, 0.056-kw ERP, 20-ft. above ground, 380-ft. above sea level, lat. 66° 21' 33", long. 147° 23' 42".
 Transmitter: Alascom Earth Station, Beaver.
 Equipment: Television Technology transmitter; Scala antenna.
 Ownership: State of Alaska.

Bethel—K15AV, State of Alaska.
 Technical facilities: 10-w TPO, 0.662-kw ERP, 218-ft. above sea level, lat. 60° 47' 33", long. 161° 46' 22".
 Transmitter: 310 Radio St., Bethel.
 Equipment: Emcee transmitter; Scala antenna.
 Ownership: State of Alaska.

Bethel—K21AO, State of Alaska.
 Technical facilities: 0.663-kw ERP, 128-ft. above sea level, lat. 60° 47' 33", long. 161° 46' 22".
 Transmitter: 310 Radio St., Bethel.
 Ownership: State of Alaska.

Bettles—K09TE, State of Alaska.
 Technical facilities: 10-w TPO, 0.052-kw ERP, 20-ft. above ground, 610-ft. above sea level, lat. 66° 54' 25", long. 151° 40' 55".
 Transmitter: Bettles High School.

Low Power TV Stations—Alaska

Equipment: Television Technology transmitter; Scala antenna.
Ownership: State of Alaska.

Birch Creek—K09TD, State of Alaska.
Technical facilities: 10-w TPO, 0.55-kw ERP, 20-ft. above ground, 450-ft. above sea level, lat. 66° 15' 46", long. 149° 49' 05".
Transmitter: Birch Creek School.
Equipment: Television Technology transmitter; Scala antenna.
Ownership: State of Alaska.

Buckland—K09RI, State of Alaska.
Technical facilities: 10-w TPO, 0.053-kw ERP, 20-ft. above ground, 50-ft. above sea level, lat. 65° 58' 46", long. 161° 07' 20".
Transmitter: Alascom Earth Station, Buckland.
Equipment: Television Technology transmitter; Scala antenna.
Ownership: State of Alaska.

Cantwell—K09SI, State of Alaska.
Technical facilities: 10-w TPO, 0.052-kw ERP, 50-ft. above ground, 2300-ft. above sea level, lat. 63° 23' 14", long. 148° 52' 42".
Transmitter: State of Alaska Hwys. Garage, Cantwell.
Equipment: Television Technology transmitter; Scala antenna.
Ownership: State of Alaska.

Pole—K13SD, State of Alaska.
Technical facilities: 10-w TPO, 0.056-kw ERP, 20-ft. above ground, 50-ft. above sea level, lat. 55° 57' 57", long. 133° 47' 33".
Transmitter: Cape Pole Commissary, Cape Pole.
Equipment: Television Technology transmitter; Scala antenna.
Ownership: State of Alaska.

Chalkyitsik—K09QG, State of Alaska.
Technical facilities: 10-w TPO, 0.056-kw ERP, 20-ft. above ground, 595-ft. above sea level, lat. 66° 39' 01", long. 143° 43' 30".
Transmitter: Alascom Earth Station, Chalkyitsik.
Equipment: Acrodyne transmitter; Scala antenna.
Ownership: State of Alaska.

Chefornak—K02LO, State of Alaska.
Technical facilities: 10-w TPO, 0.043-kw ERP, 20-ft. above ground, 40-ft. above sea level, lat. 60° 09' 35", long. 164° 16' 40".
Transmitter: Alascom Bldg., Chefornak.
Equipment: Television Technology transmitter; Scala antenna.
Ownership: State of Alaska.

Chenega—K13VV, State of Alaska.
Technical facilities: 10-w TPO, 0.054-kw ERP, 20-ft. above ground, 85-ft. above sea level, lat. 60° 03' 57", long. 148° 00' 47".
Transmitter: Chenega School, Chenega.
Ownership: State of Alaska.

Chevak—K02KX, State of Alaska.
Technical facilities: 10-w TPO, 0.044-kw ERP, 20-ft. above ground, 32-ft. above sea level, lat. 61° 31' 36", long. 165° 35' 16".
Transmitter: Alascom Earth Station, Chevak.
Equipment: Television Technology transmitter; Scala antenna.
Ownership: State of Alaska.

Chickaloon—K10MT, State of Alaska.
Technical facilities: 0.05-kw ERP, lat. 61° 47' 40", long. 148° 25' 19".
Ownership: State of Alaska.

Chignik—K07RY, State of Alaska.
Technical facilities: 10-w TPO, 0.043-kw ERP, 20-ft. above ground, 45-ft. above sea level, lat. 56° 18' 11", long. 158° 24' 38".

Transmitter: Alascom site, Chignik.
Equipment: Television Technology transmitter; Scala antenna.
Ownership: State of Alaska.

Chignik Lagoon—K09SO, State of Alaska.
Technical facilities: 10-w TPO, 0.056-kw ERP, 20-ft. above ground, 50-ft. above sea level, lat. 56° 18' 30", long. 158° 32' 11".
Transmitter: Chignik Lagoon Community School, Chignik Lagoon.
Equipment: Television Technology transmitter; Scala antenna.
Ownership: State of Alaska.

Chignik Lake—K02MR, State of Alaska.
Technical facilities: 10-w TPO, 0.043-kw ERP, 20-ft. above ground, 50-ft. above sea level, lat. 56° 15' 21", long. 158° 45' 49".
Transmitter: Community Hall, Chignik Lake.
Ownership: State of Alaska.

Chignik Lake—K13RQ, Chignik Lake Village Council. Phone: 907-845-2212.
Technical facilities: 10-w TPO, 0.018-kw ERP, 20-ft. above ground, 80-ft. above sea level, lat. 56° 15' 21", long. 158° 45' 49".
Transmitter: Community Hall, Chignik Lake.
Equipment: Television Technology transmitter; Scala antenna.
Ownership: Chignik Lake Village Council.

Satellite programming: WTBS (f) Atlanta, GA.

Chistochina—K07QZ, State of Alaska.
Technical facilities: 10-w TPO, 0.053-kw ERP, 55-ft. above ground, 1955-ft. above sea level, lat. 62° 35' 33", long. 144° 38' 47".
Transmitter: Postie's Lodge, Tok Cutoff Hwy., Chistochina.

Equipment: Acrodyne transmitter; Scala antenna.
Ownership: State of Alaska.

Chitina—K13SB, State of Alaska.
Technical facilities: 10-w TPO, 0.056-kw ERP, 20-ft. above ground, 970-ft. above sea level, lat. 61° 31' 05", long. 144° 26' 20".
Transmitter: Chitina Country Store, Chitina.
Equipment: Television Technology transmitter; Scala antenna.
Ownership: State of Alaska.

***Chuathbaluk—K03FY**, State of Alaska.
Technical facilities: 10-w TPO, 0.05-kw ERP, 30-ft. above ground, 110-ft. above sea level, lat. 61° 34' 21", long. 159° 14' 37".
Transmitter: Chuathbaluk Community Center, Chuathbaluk.
Equipment: Television Technology transmitter; Scala antenna.
Ownership: State of Alaska.

Chuathbaluk—K06LG, State of Alaska.
Technical facilities: 0.05-kw ERP, lat. 61° 34' 51", long. 159° 14' 37".
Ownership: State of Alaska.

Circle—K13SI, State of Alaska.
Technical facilities: 10-w TPO, 0.055-kw ERP, 20-ft. above ground, 610-ft. above sea level, lat. 65° 49' 38", long. 144° 03' 58".
Transmitter: Circle School, Circle.
Equipment: Television Technology transmitter; Scala antenna.
Ownership: State of Alaska.

Circle Hot Springs—K03GO, State of Alaska.
Technical facilities: 0.43-kw ERP, lat. 65° 34' 16", long. 144° 48' 58".
Ownership: State of Alaska.

Circle Hot Springs—K06LP, State of Alaska.

Circle Hot Springs—K07SM, State of Alaska.
Technical facilities: 10-w TPO, 0.055-kw ERP, 20-ft. above ground, 760-ft. above sea level, lat. 65° 29' 08", long. 144° 37' 55".
Transmitter: Circle Hot Springs School.
Equipment: Television Technology transmitter; Scala antenna.
Ownership: State of Alaska.

***Clarks Point—K02MS**, State of Alaska.
Technical facilities: 10-w TPO, 0.043-kw ERP, 20-ft. above ground, 40-ft. above sea level, lat. 58° 50' 38", long. 158° 33' 03".
Transmitter: Alascom Office, Clarks Point.
Equipment: Television Technology transmitter; Scala antenna.
Ownership: State of Alaska.

Clarks Point—K12NL, State of Alaska.
Technical facilities: 10-w TPO, 0.03-kw ERP, 20-ft. above ground, 40-ft. above sea level, lat. 58° 50' 38", long. 158° 33' 03".
Transmitter: Alascom Office, Clarks Point.
Equipment: Television Technology transmitter; Scala antenna.
Ownership: State of Alaska.

Coffman Cove—K09TV, State of Alaska.
Technical facilities: 10-w TPO, 0.055-kw ERP, 20-ft. above ground, 40-ft. above sea level, lat. 56° 00' 57", long. 132° 02' 27".
Transmitter: Community School, Coffman Cove.
Equipment: Television Technology transmitter; Scala antenna.
Ownership: State of Alaska.

Cold Bay—K13UO, State of Alaska.
Technical facilities: 100-w TPO, 0.517-kw ERP, 60-ft. above ground, 171-ft. above sea level, lat. 55° 15' 05", long. 162° 45' 41".
Transmitter: Alascom Earth Station, Cold Bay.
Ownership: State of Alaska.

Cooper Landing—K08KQ, State of Alaska.
Technical facilities: 0.05-kw ERP, lat. 60° 22' 22", long. 149° 44' 09".
Ownership: State of Alaska.

Copper Center—K12HJ, State of Alaska.
Technical facilities: 10-w TPO, 0.095-kw ERP, 50-ft. above ground, 1275-ft. above sea level, lat. 62° 02' 40", long. 145° 25' 26".
Transmitter: State Hwy. Maintenance Station, Glennallen.
Equipment: Television Technology transmitter; Scala antenna.
Ownership: State of Alaska.

Cordova—K15AK, State of Alaska.
Technical facilities: 100-w TPO, 0.392-kw ERP, 23-ft. above ground, 2522-ft. above sea level, lat. 60° 31' 30", long. 145° 41' 36".
Transmitter: Haney Mountain, 2-mi. SE of Cordova.
Ownership: State of Alaska.

Council—K09UK, State of Alaska.
Technical facilities: 10-w TPO, 0.055-kw ERP, 20-ft. above ground, 90-ft. above sea level, lat. 64° 53' 42", long. 163° 40' 10".
Transmitter: Alascom Office, Council.
Ownership: State of Alaska.

Craig—K61DE, State of Alaska.

Crooked Creek—K07RZ, State of Alaska.
Technical facilities: 10-w TPO, 0.056-kw ERP, 20-ft. above ground, 148-ft. above sea level, lat. 61° 52' 16", long. 158° 06' 06".

Transmitter: Crooked Creek School, Crooked Creek.

Equipment: Television Technology transmitter; Scala antenna.
Ownership: State of Alaska.

Deering—K09RN, State of Alaska.
Technical facilities: 10-w TPO, 0.057-kw ERP, 20-ft. above ground, 40-ft. above sea level, lat. 66° 04' 36", long. 162° 43' 09".
Transmitter: Alascom Earth Station, Deering.
Equipment: Television Technology transmitter; Scala antenna.
Ownership: State of Alaska.

Delta Junction—K04KL, State of Alaska.
Technical facilities: 10-w TPO, 0.048-kw ERP, 80-ft. above ground, 1934-ft. above sea level, lat. 64° 02' 15", long. 145° 44' 10".
Transmitter: Hwy. Maintenance Station, Delta Junction.
Equipment: Television Technology transmitter; Scala antenna.
Ownership: State of Alaska.

Delta Junction—K17AF, State of Alaska.
Technical facilities: 20-w TPO, 0.137-kw ERP, 20-ft. above ground, 1145-ft. above sea level, lat. 64° 02' 13", long. 145° 42' 02".
Transmitter: Delta Junction Community School.
Equipment: Television Technology transmitter; Scala antenna.
Ownership: State of Alaska.

Dillingham—K02GU, State of Alaska.

Dillingham—K04KM, State of Alaska.
Technical facilities: 10-w TPO, 0.051-kw ERP, 20-ft. above ground, 65-ft. above sea level, lat. 54° 02' 35", long. 158° 27' 12".
Transmitter: Alascom Earth Station, Dillingham.
Ownership: State of Alaska.

Dillingham—K10LD, State of Alaska.

Diomedes—K13UX, State of Alaska.
Technical facilities: 0.05-kw ERP, lat. 65° 45' 30", long. 168° 58' 15".
Ownership: State of Alaska.

Dot Lake—K13RM, State of Alaska.
Technical facilities: 10-w TPO, 0.056-kw ERP, 20-ft. above ground, 1395-ft. above sea level, lat. 63° 39' 31", long. 144° 03' 22".
Transmitter: Dot Lake School, Dot Lake.
Equipment: Acrodyne transmitter; Scala antenna.
Ownership: State of Alaska.

Eagle Village—K09RF, State of Alaska.
Technical facilities: 10-w TPO, 0.053-kw ERP, 20-ft. above ground, 895-ft. above sea level, lat. 64° 46' 48", long. 141° 06' 50".
Transmitter: Alascom Earth Station, Eagle Village.
Equipment: Television Technology transmitter; Scala antenna.
Ownership: State of Alaska.

Eek—K09TN, State of Alaska.
Technical facilities: 10-w TPO, 0.055-kw ERP, 20-ft. above ground, 40-ft. above sea level, lat. 60° 13' 08", long. 162° 01' 11".
Transmitter: Eek High School.
Equipment: Television Technology transmitter; Scala antenna.
Ownership: State of Alaska.

Eek—K11SD, State of Alaska.

Egegik—K04KR, State of Alaska.
Technical facilities: 10-w TPO, 0.051-kw ERP, 20-ft. above ground, 75-ft. above sea level, lat. 58° 12' 55", long. 157° 22' 27".

- Transmitter:** Egegik Community School, Egegik.
Equipment: Television Technology transmitter; Scala antenna.
Ownership: State of Alaska.
- Eight Fathoms Bight—K09TA, State of Alaska.**
Technical facilities: 10-w TPO, 0.055-kw ERP, 20-ft. above ground, 40-ft. above sea level, lat. 58° 00' 10", long. 135° 46' 03".
Transmitter: Eight Fathoms Bight.
Equipment: Television Technology transmitter; Scala antenna.
Ownership: State of Alaska.
- Ekwok—K11QW, State of Alaska.**
Technical facilities: 10-w TPO, 0.055-kw ERP, 20-ft. above ground, 185-ft. above sea level, lat. 59° 20' 59", long. 157° 28' 33".
Transmitter: Ekwok High School.
Equipment: Television Technology transmitter; Scala antenna.
Ownership: State of Alaska.
- ***Elfin Cove—K09TK, State of Alaska.**
Technical facilities: 10-w TPO, 0.055-kw ERP, 20-ft. above ground, 40-ft. above sea level, lat. 58° 11' 03", long. 136° 20' 35".
Transmitter: Elfin Cove School.
Equipment: Television Technology transmitter; Scala antenna.
Ownership: State of Alaska.
- Elim—K09QS, State of Alaska.**
Technical facilities: 10-w TPO, 0.056-kw ERP, 20-ft. above ground, 47-ft. above sea level, lat. 64° 37' 03", long. 162° 15' 20".
Transmitter: Alascom Earth Station, Elim.
Equipment: Television Technology transmitter; Scala antenna.
Ownership: State of Alaska.
- Emmons—K05H, State of Alaska.**
Technical facilities: 0.05-kw ERP, lat. 62° 46' 44", long. 164° 31' 36".
Ownership: State of Alaska.
- ***English Bay—K03GI, State of Alaska.**
Technical facilities: 10-w TPO, 0.043-kw ERP, 20-ft. above ground, 75-ft. above sea level, lat. 59° 21' 38", long. 151° 55' 48".
Transmitter: Community Center, English Bay.
Equipment: Television Technology transmitter; Scala antenna.
Ownership: State of Alaska.
- Ernestine—K11RI, State of Alaska.**
Technical facilities: 10-w TPO, 0.055-kw ERP, 20-ft. above ground, 1000-ft. above sea level, lat. 61° 27' 04", long. 145° 10' 18".
Transmitter: Hwy. Maintenance Camp, Ernestine.
Equipment: Television Technology transmitter; Scala antenna.
Ownership: State of Alaska.
- ***Fairbanks—K07UU, St. Pierre & Co.**
Technical facilities: 100-w TPO, 0.94-kw ERP, 25-ft. above ground, 108-ft. above sea level, lat. 64° 48' 44", long. 147° 42' 02".
Transmitter: E. Van Dorn Rd.
Ownership: St. Pierre & Co.
- ***Fairbanks—K13VU, St. Pierre & Co.**
Technical facilities: 100-w TPO, 0.94-kw ERP, 128-ft. above ground, 577-ft. above sea level, lat. 64° 48' 44", long. 147° 42' 02".
Transmitter: E. Van Horn Rd., Fairbanks.
Ownership: St. Pierre & Co.
- ***Fairbanks—K19BJ, The Little TV Station.**
Technical facilities: 40.8-kw ERP, lat. 64° 52' 20", long. 148° 05' 40".
Ownership: The Little TV Station.
- ***Fairbanks—K24BK, Women's LPTV Network.** Phone: 605-335-1136.
Technical facilities: 40.8-kw ERP, lat. 64° 52' 20", long. 148° 05' 40".
Ownership: Women's LPTV Network.
- ***Fairbanks—K27CM, Lawsoo Bcstg. Group.**
Technical facilities: 1000-w TPO, 40.7-kw ERP, 36-ft. above ground, 2835-ft. above sea level, lat. 64° 52' 20", long. 148° 05' 40".
Transmitter: 12-mi. NW of Fairbanks.
Ownership: Lawsoo Bcstg. Group.
- False Pass—K09RP, State of Alaska.**
Technical facilities: 10-w TPO, 0.054-kw ERP, 20-ft. above ground, 50-ft. above sea level, lat. 51° 54' 23", long. 163° 24' 44".
Transmitter: Alascom Earth Station, False Pass.
Equipment: Television Technology transmitter; Scala antenna.
Ownership: State of Alaska.
- Fort Yukon—K07RC, State of Alaska.**
Technical facilities: 10-w TPO, 0.055-kw ERP, 20-ft. above ground, 460-ft. above sea level, lat. 66° 33' 53", long. 145° 15' 48".
Transmitter: Alascom Earth Station, Fort Yukon.
Equipment: Television Technology transmitter; Scala antenna.
Ownership: State of Alaska.
- Freshwater Bay—K09TP, State of Alaska.**
Technical facilities: 10-w TPO, 0.055-kw ERP, 20-ft. above ground, 40-ft. above sea level, lat. 57° 53' 57", long. 135° 09' 21".
Transmitter: Freshwater Bay School.
Equipment: Television Technology transmitter; Scala antenna.
Ownership: State of Alaska.
- Gakona—K11RG, State of Alaska.**
Technical facilities: 10-w TPO, 0.055-kw ERP, 20-ft. above ground, 1470-ft. above sea level, lat. 62° 18' 01", long. 145° 18' 13".
Equipment: Television Technology transmitter; Scala antenna.
Ownership: State of Alaska.
- Galena—K04LZ, State of Alaska.**
Technical facilities: 10-w TPO, 0.041-kw ERP, 30-ft. above ground, 190-ft. above sea level, lat. 64° 45' 33", long. 156° 51' 41".
Transmitter: Alexander Lake Townsite addition, Galena.
Equipment: Television Technology transmitter; Scala antenna.
Ownership: State of Alaska.
- Gambell—K09QR, State of Alaska.**
Technical facilities: 10-w TPO, 0.054-kw ERP, 20-ft. above ground, 35-ft. above sea level, lat. 63° 46' 44", long. 171° 43' 54".
Transmitter: Alascom Earth Station, Gambell.
Equipment: Television Technology transmitter; Scala antenna.
Ownership: State of Alaska.
- Girdwood—K10MB, State of Alaska.**
Technical facilities: 10-w TPO, 0.05-kw ERP, 60-ft. above ground, 110-ft. above sea level, lat. 60° 56' 45", long. 149° 10' 24".
Transmitter: Hwy. Maintenance Shop, Girdwood.
Equipment: Television Technology transmitter; Scala antenna.
Ownership: State of Alaska.
- Glennallen/Cooper Landing—K13UB, State of Alaska.**
Technical facilities: 100-w TPO, 0.47-kw ERP, 85-ft. above ground, 3284-ft. above sea level, lat. 61° 46' 44", long. 145° 12' 25".
- Transmitter:** Willow Mountain, Mile 88, Richardson Hwy.
Equipment: Television Technology transmitter; Scala antenna.
Ownership: State of Alaska.
- Golovin—K07QX, State of Alaska.**
Technical facilities: 10-w TPO, 0.055-kw ERP, 20-ft. above ground, 50-ft. above sea level, lat. 64° 32' 36", long. 163° 02' 03".
Transmitter: Alascom Earth Station, Golovin.
Equipment: Television Technology transmitter; Scala antenna.
Ownership: State of Alaska.
- Goodnews Bay—K04KT, State of Alaska.**
Technical facilities: 10-w TPO, 0.051-kw ERP, 20-ft. above ground, 90-ft. above sea level, lat. 59° 07' 07", long. 161° 35' 19".
Transmitter: Alascom Earth Station, Goodnews Bay.
Equipment: Television Technology transmitter; Scala antenna.
Ownership: State of Alaska.
- Gravian & Penneck Islands—K04NC, State of Alaska.**
Technical facilities: 10-w TPO, 0.043-kw ERP, 20-ft. above ground, 40-ft. above sea level, lat. 55° 21' 22", long. 131° 42' 41".
Transmitter: Ketchikan Borough Airport Bldg., Gravian Island.
Ownership: State of Alaska.
- Grayling—K11QH, State of Alaska.**
Technical facilities: 10-w TPO, 0.053-kw ERP, 20-ft. above ground, 95-ft. above sea level, lat. 62° 54' 11", long. 160° 03' 54".
Transmitter: Alascom Earth Station, Grayling.
Equipment: Television Technology transmitter; Scala antenna.
Ownership: State of Alaska.
- Gustavus—K02LW, State of Alaska.**
Technical facilities: 10-w TPO, 0.430-kw ERP, 20-ft. above ground, 50-ft. above sea level, lat. 58° 25' 04", long. 135° 42' 30".
Transmitter: Airport Maintenance Bldg., Gustavus.
Equipment: Television Technology transmitter; Scala antenna.
Ownership: State of Alaska.
- Haines—K07RF, State of Alaska.**
Technical facilities: 10-w TPO, 0.055-kw ERP, 20-ft. above ground, 70-ft. above sea level, lat. 59° 14' 08", long. 135° 27' 01".
Transmitter: Alascom Earth Station, Haines.
Equipment: Television Technology transmitter; Scala antenna.
Ownership: State of Alaska.
- Hallibut Cove—K12NW, State of Alaska.**
Technical facilities: 0.06-kw ERP, lat. 59° 35' 57", long. 151° 14' 22".
Transmitter: Hallibut Cove School.
Equipment: Television Technology transmitter; Scala antenna.
Ownership: State of Alaska.
- Healy—K58BI, State of Alaska.**
Technical facilities: 10-w TPO, 0.317-kw ERP, 173-ft. above ground, 2109-ft. above sea level, lat. 63° 50' 13", long. 148° 58' 38".
Transmitter: State of Alaska Communications Site, Healy.
Equipment: Television Technology transmitter; Scala antenna.
Ownership: State of Alaska.
- Hobart Bay—K09TB, State of Alaska.**
Technical facilities: 10-w TPO, 0.055-kw ERP, 20-ft. above ground, 40-ft. above sea level, lat. 57° 24' 15", long. 133° 24' 31".
Transmitter: Hobart Bay School.
- Equipment:** Television Technology transmitter; Scala antenna.
Ownership: State of Alaska.
- Hollis—K08KP, State of Alaska.**
Technical facilities: 0.05-kw ERP, lat. 55° 28' 58", long. 132° 38' 53".
Ownership: State of Alaska.
- Hollis—K12NT, State of Alaska.**
- Holy Cross—K07RJ, State of Alaska.**
Technical facilities: 10-w TPO, 0.056-kw ERP, 20-ft. above ground, 195-ft. above sea level, lat. 62° 11' 58", long. 159° 46' 05".
Transmitter: Alascom Earth Station, Holy Cross.
Equipment: Television Technology transmitter; Scala antenna.
Ownership: State of Alaska.
- Homer/Seldovia—K11RK, State of Alaska.**
Technical facilities: 100-w TPO, 0.79-kw ERP, 115-ft. above ground, 1215-ft. above sea level, lat. 59° 27' 17", long. 151° 40' 18".
Transmitter: 1.5-mi. NE of Seldovia.
Equipment: Emcee transmitter; Scala antenna.
Ownership: State of Alaska.
- Hoonah—K07QV, State of Alaska.**
Technical facilities: 10-w TPO, 0.053-kw ERP, 70-ft. above ground, 85-ft. above sea level, lat. 58° 06' 36", long. 135° 26' 28".
Transmitter: Waste Treatment Plant, Hoonah.
Equipment: Acrodyne transmitter; Scala antenna.
Ownership: State of Alaska.
- Hooper Bay—K04MC, State of Alaska.**
Technical facilities: 10-w TPO, 0.043-kw ERP, 20-ft. above ground, 40-ft. above sea level, lat. 61° 31' 56", long. 166° 05' 42".
Transmitter: Alascom Earth Station, Hooper Bay.
Equipment: Television Technology transmitter; Scala antenna.
Ownership: State of Alaska.
- Hughes—K09RY, State of Alaska.**
Technical facilities: 10-w TPO, 0.054-kw ERP, 20-ft. above ground, 315-ft. above sea level, lat. 66° 02' 50", long. 154° 15' 20".
Transmitter: Alascom Earth Station, Hughes.
Equipment: Television Technology transmitter; Scala antenna.
Ownership: State of Alaska.
- Huslia—K09QD, State of Alaska.**
Technical facilities: 10-w TPO, 0.056-kw ERP, 20-ft. above ground, 215-ft. above sea level, lat. 65° 41' 57", long. 156° 23' 50".
Transmitter: Alascom Earth Station, Huslia.
Equipment: Television Technology transmitter; Scala antenna.
Ownership: State of Alaska.
- Hydaburg—K09QI, State of Alaska.**
Technical facilities: 10-w TPO, 0.055-kw ERP, 20-ft. above ground, 45-ft. above sea level, lat. 55° 12' 26", long. 132° 49' 26".
Transmitter: Hydaburg Public School, Hydaburg.
Equipment: Acrodyne transmitter; Scala antenna.
Ownership: State of Alaska.
- Hyder—K02MJ, State of Alaska.**
Technical facilities: 0.04-kw ERP, lat. 55° 54' 58", long. 130° 01' 25".
Ownership: State of Alaska.
- Igiugig—K09SP, State of Alaska.**
Technical facilities: 0.05-kw ERP, lat. 59° 19' 39", long. 155° 53' 33".
Ownership: State of Alaska.

Low Power TV Stations—Alaska

Iliamna—K04KO, State of Alaska.
 Technical facilities: 0.05-kw ERP, 20-ft. above ground, 163-ft. above sea level, lat. 59° 54' 47", long. 154° 49' 00".
 Transmitter: Alascom Earth Station, Iliamna.
 Equipment: Television Technology transmitter; Scala antenna.
 Ownership: State of Alaska.

Ivanof Bay—K09SN, State of Alaska.
 Technical facilities: 10-w TPO, 0.056-kw ERP, 20-ft. above ground, 45-ft. above sea level, lat. 55° 54' 07", long. 159° 29' 15".
 Transmitter: Community Hall, Ivanof Bay.
 Equipment: Television Technology transmitter; Scala antenna.
 Ownership: State of Alaska.

Kake—K09QP, State of Alaska.
 Technical facilities: 10-w TPO, 0.051-kw ERP, 20-ft. above ground, 95-ft. above sea level, lat. 56° 58' 39", long. 133° 56' 47".
 Transmitter: Kake Public School, Kake.
 Equipment: Television Technology transmitter; Scala antenna.
 Ownership: State of Alaska.

Kaktovik—K09QY, State of Alaska.
 Technical facilities: 10-w TPO, 0.054-kw ERP, 20-ft. above ground, 70-ft. above sea level, lat. 70° 07' 35", long. 143° 36' 55".
 Transmitter: Alascom Earth Station, Kaktovik.
 Equipment: Television Technology transmitter; Scala antenna.
 Ownership: State of Alaska.

Kalskag—K09TR, State of Alaska.
 Technical facilities: 10-w TPO, 0.055-kw ERP, 20-ft. above ground, 82-ft. above sea level, lat. 61° 30' 48", long. 160° 21' 30".
 Transmitter: Kalskag High School.
 Equipment: Television Technology transmitter; Scala antenna.
 Ownership: State of Alaska.

Kaltag—K09TX, State of Alaska.
 Technical facilities: 0.056-kw ERP, lat. 64° 19' 42", long. 158° 43' 16".
 Ownership: State of Alaska.

Karluk—K09QK, State of Alaska.
 Technical facilities: 10-w TPO, 0.055-kw ERP, 20-ft. above ground, 70-ft. above sea level, lat. 57° 33' 53", long. 154° 25' 57".
 Transmitter: Alascom Earth Station, Karluk.
 Equipment: Television Technology transmitter; Scala antenna.
 Ownership: State of Alaska.

Kasaan—K09SM, State of Alaska.
 Technical facilities: 0.06-kw ERP, lat. 54° 32' 24", long. 132° 24' 04".
 Ownership: State of Alaska.

Kasigluk—K09UE, State of Alaska.
 Technical facilities: 10-w TPO, 0.055-kw ERP, 20-ft. above ground, 50-ft. above sea level, lat. 60° 53' 44", long. 162° 31' 05".
 Transmitter: Kasigluk High School.
 Equipment: Television Technology transmitter; Scala antenna.
 Ownership: State of Alaska.

Kenai/Soldotna/Sterling—K23AF, State of Alaska.
 Technical facilities: 100-w TPO, 1.4-kw ERP, 300-ft. above ground, 600-ft. above sea level, lat. 60° 32' 15", long. 150° 32' 15".
 Transmitter: 0.5-mi. W of Robinson Loop Rd., Sterling.
 Ownership: State of Alaska.

Ketchikan—K21AH, State of Alaska.
 Technical facilities: 20-w TPO, 0.308-kw ERP, 20-ft. above ground, 480-ft. above sea level, lat. 55° 20' 17", long. 131° 37' 28".

Equipment: Television Technology transmitter; Scala antenna.
 Ownership: State of Alaska.

Kiana—K09RW, State of Alaska.
 Technical facilities: 10-w TPO, 0.056-kw ERP, 20-ft. above ground, 175-ft. above sea level, lat. 66° 58' 27", long. 160° 25' 47".
 Transmitter: Alascom Earth Station, Kiana.
 Equipment: Television Technology transmitter; Scala antenna.
 Ownership: State of Alaska.

King Cove—K09QW, State of Alaska.
 Technical facilities: 10-w TPO, 0.054-kw ERP, 20-ft. above ground, 50-ft. above sea level, lat. 55° 03' 42", long. 162° 18' 30".
 Transmitter: Alascom Earth Station, King Cove.
 Equipment: Television Technology transmitter; Scala antenna.
 Ownership: State of Alaska.

King Salmon—K04KN, State of Alaska.
 Technical facilities: 10-w TPO, 0.049-kw ERP, 20-ft. above ground, 91-ft. above sea level, lat. 58° 40' 58", long. 156° 39' 49".
 Transmitter: Alascom Earth Station, King Salmon.
 Equipment: Television Technology transmitter; Scala antenna.
 Ownership: State of Alaska.

King Salmon—K08KS, State of Alaska.
 Technical facilities: 10-w TPO, 0.05-kw ERP, 30-ft. above ground, 89-ft. above sea level, lat. 58° 40' 58", long. 156° 39' 49".
 Transmitter: Alascom Earth Station, King Salmon.
 Ownership: State of Alaska.

Kipnuk—K04LM, State of Alaska.
 Technical facilities: 10-w TPO, 0.043-kw ERP, 20-ft. above ground, 40-ft. above sea level, lat. 59° 56' 21", long. 164° 02' 28".
 Transmitter: Alascom Earth Station, Kipnuk.
 Equipment: Television Technology transmitter; Scala antenna.
 Ownership: State of Alaska.

Kivalina—K09QZ, State of Alaska.
 Technical facilities: 10-w TPO, 0.057-kw ERP, 20-ft. above ground, 45-ft. above sea level, lat. 67° 43' 38", long. 164° 32' 03".
 Transmitter: Alascom Earth Station, Kivalina.
 Equipment: Television Technology transmitter; Scala antenna.
 Ownership: State of Alaska.

Klawock—K07TI, State of Alaska.
 Technical facilities: 0.05-kw ERP, lat. 55° 33' 18", long. 133° 05' 45".
 Ownership: State of Alaska.

Klukwan—K04KQ, State of Alaska.
 Technical facilities: 10-w TPO, 0.047-kw ERP, 100-ft. above ground, 300-ft. above sea level, lat. 59° 24' 08", long. 135° 53' 07".
 Transmitter: Klukwan Water Storage Tank, 0.5-mi. N of Klukwan.
 Equipment: Television Technology transmitter; Scala antenna.
 Ownership: State of Alaska.

Kobuk—K02KZ, State of Alaska.
 Technical facilities: 10-w TPO, 0.044-kw ERP, 20-ft. above ground, 150-ft. above sea level, lat. 66° 54' 29", long. 156° 52' 51".
 Transmitter: Alascom Earth Station, Kobuk.
 Equipment: Television Technology transmitter; Scala antenna.
 Ownership: State of Alaska.

***Kodiak**—K13UY, State of Alaska.
 Technical facilities: 0.05-kw ERP, lat. 57° 47' 32", long. 152° 23' 46".
 Ownership: State of Alaska.

Koiliganek—K07QW, State of Alaska.
 Technical facilities: 10-w TPO, 0.055-kw ERP, 20-ft. above ground, 230-ft. above sea level, lat. 59° 43' 42", long. 157° 16' 55".
 Transmitter: Alascom Earth Station, Koiliganek.
 Equipment: Acrodyn transmitter; Scala antenna.
 Ownership: State of Alaska.

Kongiganak—K09RG, State of Alaska.
 Technical facilities: 10-w TPO, 0.056-kw ERP, 20-ft. above ground, 60-ft. above sea level, lat. 59° 57' 36", long. 162° 53' 30".
 Transmitter: Alascom Earth Station, Kongiganak.
 Equipment: Television Technology transmitter; Scala antenna.
 Ownership: State of Alaska.

Kotlik—K09SL, State of Alaska.
 Technical facilities: 10-w TPO, 0.055-kw ERP, 20-ft. above ground, 40-ft. above sea level, lat. 63° 03' 00", long. 163° 33' 08".
 Transmitter: Head Start Bldg., Kotlik.
 Equipment: Television Technology transmitter; Scala antenna.
 Ownership: State of Alaska.

Kotzebue—K09OV, Kotzebue Bcstg. Inc.

***Kotzebue**—K13UE, State of Alaska.
 Technical facilities: 0.05-kw ERP, lat. 66° 53' 52", long. 162° 35' 46".
 Ownership: State of Alaska.

Koyuk—K02MB, State of Alaska.
 Technical facilities: 10-w TPO, 0.043-kw ERP, 20-ft. above ground, 70-ft. above sea level, lat. 64° 55' 54", long. 161° 09' 23".
 Transmitter: Alascom Earth Station, Koyuk.
 Equipment: Television Technology transmitter; Scala antenna.
 Ownership: State of Alaska.

Koyukuk—K03FZ, State of Alaska.
 Technical facilities: 10-w TPO, 0.043-kw ERP, 20-ft. above ground, 150-ft. above sea level, lat. 64° 52' 58", long. 157° 42' 24".
 Transmitter: Koyukuk School, Koyukuk.
 Equipment: Television Technology transmitter; Scala antenna.
 Ownership: State of Alaska.

Kwethluk—K09UJ, State of Alaska.
 Technical facilities: 0.05-kw ERP, lat. 60° 48' 45", long. 161° 26' 00".
 Ownership: State of Alaska.

Kwigillingok—K11SC, State of Alaska.
 Technical facilities: 0.05-kw ERP, lat. 59° 51' 54", long. 163° 08' 08".
 Ownership: State of Alaska.

Kwigillingok—K13UK, State of Alaska.
 Technical facilities: 0.055-kw ERP, lat. 59° 51' 54", long. 163° 08' 08".
 Ownership: State of Alaska.

Labouchere Bay—K07SK, State of Alaska.
 Technical facilities: 10-w TPO, 0.055-kw ERP, 20-ft. above ground, 40-ft. above sea level, lat. 56° 18' 24", long. 133° 37' 35".
 Transmitter: Labouchere Bay School.
 Equipment: Television Technology transmitter; Scala antenna.
 Ownership: State of Alaska.

Lake Louise/Eureka/Neichina—K11RJ, State of Alaska.
 Technical facilities: 100-w TPO, 0.55-kw ERP, 20-ft. above ground, 2994-ft. above sea level, lat. 62° 06' 20", long. 146° 10' 18".
 Transmitter: 28-mi. W of Glennallen.

Equipment: Ernce transmitter; Scala antenna.
 Ownership: State of Alaska.

Larsen Bay—K09QE, State of Alaska.
 Technical facilities: 10-w TPO, 0.053-kw ERP, 20-ft. above ground, 60-ft. above sea level, lat. 57° 32' 17", long. 153° 58' 48".
 Transmitter: Alascom Earth Station, Larsen Bay.
 Equipment: Television Technology transmitter; Scala antenna.
 Ownership: State of Alaska.

Levelock—K07TT, State of Alaska.
 Technical facilities: 0.05-kw ERP, lat. 59° 06' 54", long. 156° 51' 39".
 Ownership: State of Alaska.

Lime Village—K11RW, State of Alaska.
 Technical facilities: 0.05-kw ERP, lat. 61° 21' 22", long. 155° 26' 10".
 Ownership: State of Alaska.

Long Island—K05IR, State of Alaska.
 Phone: 907-269-5744.
 Technical facilities: 10-w TPO, 0.01-kw ERP, 26-ft. above ground, 46-ft. above sea level, lat. 54° 55' 43", long. 132° 44' 34".
 Transmitter: Long Island School Bldg., Long Island.
 Ownership: State of Alaska.

Long Island—K10MU, State of Alaska.

Manley Hot Springs—K07RX, State of Alaska.
 Technical facilities: 10-w TPO, 0.055-kw ERP, 20-ft. above ground, 400-ft. above sea level, lat. 64° 59' 52", long. 159° 03' 26".
 Transmitter: Telco Bldg., Manley Hot Springs.
 Equipment: Television Technology transmitter; Scala antenna.
 Ownership: State of Alaska.

Manokotak—K09TQ, State of Alaska.
 Technical facilities: 10-w TPO, 0.055-kw ERP, 20-ft. above ground, 40-ft. above sea level, lat. 58° 58' 52", long. 162° 03' 20".
 Transmitter: Manokotak School.
 Equipment: Television Technology transmitter; Scala antenna.
 Ownership: State of Alaska.

Marshall—K02KV, State of Alaska.
 Technical facilities: 10-w TPO, 0.044-kw ERP, 20-ft. above ground, 70-ft. above sea level, lat. 61° 52' 53", long. 165° 05' 09".
 Transmitter: Alascom Earth Station, Marshall.
 Equipment: Scala antenna.
 Ownership: State of Alaska.

McGrath—K09QC, State of Alaska.
 Technical facilities: 10-w TPO, 0.051-kw ERP, 20-ft. above ground, 350-ft. above sea level, lat. 62° 56' 27", long. 155° 33' 11".
 Transmitter: Alascom Earth Station, McGrath.
 Equipment: Television Technology transmitter; Scala antenna.
 Ownership: State of Alaska.

McKinley Park—K03GK, State of Alaska.
 Technical facilities: 10-w TPO, 0.497-kw ERP, 25-ft. above ground, 1700-ft. above sea level, lat. 63° 43' 40", long. 148° 54' 15".
 Transmitter: 0.75-mi. off McKinley Park Hwy., McKinley Park.
 Equipment: Television Technology transmitter; Scala antenna.
 Ownership: State of Alaska.

Mekoryuk—K04MD, State of Alaska.
 Technical facilities: 10-w TPO, 0.043-kw ERP, 20-ft. above ground, 40-ft. above sea level, lat. 60° 23' 12", long. 166° 11' 12".
 Transmitter: Alascom Earth Station, Meyorkuk.

Equipment: Television Technology transmitter; Scala antenna.
Ownership: State of Alaska.

Mentasta Lake—K09QJ, State of Alaska.
Technical facilities: 10-w TPO, 0.054-kw ERP, 20-ft. above ground, 2355-ft. above sea level, lat. 62° 55' 46", long. 143° 47' 40".
Transmitter: Mentasta Lake School, Mentasta Lake.
Equipment: Acrodyne transmitter; Scala antenna.
Ownership: State of Alaska.

Metlakatla—K07SL, State of Alaska.
Technical facilities: 10-w TPO, 0.055-kw ERP, 20-ft. above ground, 40-ft. above sea level, lat. 55° 07' 42", long. 161° 34' 20".
Transmitter: Metlakatla School.
Equipment: Television Technology transmitter; Scala antenna.
Ownership: State of Alaska.

Meyers Chuck—K09TI, State of Alaska.
Technical facilities: 10-w TPO, 0.055-kw ERP, lat. 55° 44' 28", long. 132° 15' 14".
Equipment: Television Technology transmitter; Scala antenna.
Ownership: State of Alaska.

Minchumina—K05IK, State of Alaska.
Technical facilities: 10-w TPO, 0.03-kw ERP, 20-ft. above ground, 670-ft. above sea level, lat. 63° 52' 59", long. 152° 18' 45".
Transmitter: Alascom Office, Minchumina.
Equipment: Television Technology transmitter; Scala antenna.
Ownership: State of Alaska.

Minchumina—K09SZ, State of Alaska.
Technical facilities: 10-w TPO, 0.055-kw ERP, 20-ft. above ground, 670-ft. above sea level, lat. 63° 52' 59", long. 152° 18' 45".
Transmitter: Alascom Office, Minchumina.
Equipment: Television Technology transmitter; Scala antenna.
Ownership: State of Alaska.

Minto—K13TK, State of Alaska.
Technical facilities: 10-w TPO, 0.055-kw ERP, 20-ft. above ground, 435-ft. above sea level, lat. 65° 09' 10", long. 149° 20' 23".
Transmitter: Alascom Earth Station, Minto.
Equipment: Television Technology transmitter; Scala antenna.
Ownership: State of Alaska.

Moose Pass—K15AP, State of Alaska.
Technical facilities: 0.28-kw ERP, lat. 60° 14' 13", long. 149° 21' 28".
Ownership: State of Alaska.

Mosquito Lake—K13JM, State of Alaska.
Technical facilities: 0.06-kw ERP, lat. 59° 27' 32", long. 136° 01' 24".
Ownership: State of Alaska.

Mountain Village—K13TJ, State of Alaska.
Technical facilities: 10-w TPO, 0.055-kw ERP, 20-ft. above ground, 120-ft. above sea level, lat. 62° 05' 18", long. 163° 43' 35".
Transmitter: Alascom Earth Station, Mountain Village.
Equipment: Television Technology transmitter; Scala antenna.
Ownership: State of Alaska.

Naknek—K13TZ, State of Alaska.
Technical facilities: 10-w TPO, 0.044-kw ERP, 150-ft. above ground, 195-ft. above sea level, lat. 58° 44' 35", long. 156° 57' 57".
Transmitter: 1.7-mi. E of Naknek on Naknek King Solomon.

Equipment: Television Technology transmitter; Scala antenna.
Ownership: State of Alaska.

Napaklak—K10MR, State of Alaska.
Technical facilities: 0.01-kw ERP, lat. 60° 41' 36", long. 161° 57' 50".
Ownership: State of Alaska.

Napaskiak—K02MZ, State of Alaska.
Technical facilities: 0.04-kw ERP, lat. 60° 41' 48", long. 161° 57' 13".
Ownership: State of Alaska.

Napaskiak—K07SJ, State of Alaska.
Technical facilities: 10-w TPO, 0.055-kw ERP, 20-ft. above ground, 40-ft. above sea level, lat. 60° 41' 48", long. 161° 57' 13".
Transmitter: Napaskiak School.
Equipment: Television Technology transmitter; Scala antenna.
Ownership: State of Alaska.

Naukatli Bay—K09TJ, State of Alaska.
Technical facilities: 10-w TPO, 0.055-kw ERP, 20-ft. above ground, 40-ft. above sea level, lat. 55° 52' 06", long. 133° 13' 03".
Transmitter: Naukatli Bay School.
Equipment: Television Technology transmitter; Scala antenna.
Ownership: State of Alaska.

Nelson Lagoon—K09QM, State of Alaska.
Technical facilities: 10-w TPO, 0.055-kw ERP, 20-ft. above ground, 50-ft. above sea level, lat. 56° 00' 07", long. 161° 12' 07".
Transmitter: Alascom Earth Station, Nelson Lagoon.
Equipment: Television Technology transmitter; Scala antenna.
Ownership: State of Alaska.

Nenana—K55DE, State of Alaska.
Technical facilities: 10-w TPO, 0.067-kw ERP, 85-ft. above ground, 445-ft. above sea level, lat. 64° 33' 15", long. 149° 05' 06".
Transmitter: State Hwy. Maintenance Station, Nenana.
Equipment: Television Technology transmitter; Scala antenna.
Ownership: State of Alaska.

New Stuyahok—K09QV, State of Alaska.
Technical facilities: 10-w TPO, 0.054-kw ERP, 20-ft. above ground, 160-ft. above sea level, lat. 59° 27' 09", long. 157° 18' 31".
Transmitter: Alascom Earth Station, New Stuyahok.
Equipment: Television Technology transmitter; Scala antenna.
Ownership: State of Alaska.

Newtok—K02LN, State of Alaska.
Technical facilities: 10-w TPO, 0.043-kw ERP, 20-ft. above ground, 40-ft. above sea level, lat. 60° 56' 29", long. 164° 37' 44".
Transmitter: Newtok School, Newtok.
Equipment: Television Technology transmitter; Scala antenna.
Ownership: State of Alaska.

Nightmute—K10LU, State of Alaska.
Technical facilities: 10-w TPO, 0.043-kw ERP, 20-ft. above ground, 40-ft. above sea level, lat. 60° 29' 48", long. 164° 43' 29".
Transmitter: Clinic Bldg., Nightmute.
Equipment: Television Technology transmitter; Scala antenna.
Ownership: State of Alaska.

Nikolai—K04MB, State of Alaska.
Technical facilities: 10-w TPO, 0.043-kw ERP, 30-ft. above ground, 455-ft. above sea level, lat. 63° 00' 47", long. 154° 22' 19".
Transmitter: Nikolai School Bldg., Nikolai.

Equipment: Television Technology transmitter; Scala antenna.
Ownership: State of Alaska.

Nikolski—K09RK, State of Alaska.
Technical facilities: 10-w TPO, 0.056-kw ERP, 20-ft. above ground, 50-ft. above sea level, lat. 52° 56' 27", long. 168° 51' 27".
Transmitter: Alascom Earth Station, Nikolski.
Equipment: Television Technology transmitter; Scala antenna.
Ownership: State of Alaska.

***Ninilchik**—K39AA, State of Alaska.
Technical facilities: 200-w TPO, 1.27-kw ERP, 200-ft. above ground, 459-ft. above sea level, lat. 60° 00' 35", long. 151° 42' 45".
Ownership: State of Alaska.

Noatak—K07RI, State of Alaska.
Technical facilities: 10-w TPO, 0.055-kw ERP, 20-ft. above ground, 135-ft. above sea level, lat. 67° 34' 03", long. 162° 57' 58".
Transmitter: Alascom Earth Station, Noatak.
Equipment: Television Technology transmitter; Scala antenna.
Ownership: State of Alaska.

Nome—K13JG, State of Alaska.
Technical facilities: 0.05-kw ERP, lat. 64° 29' 50", long. 165° 24' 05".
Ownership: State of Alaska.

Nondalton—K09RQ, State of Alaska.
Technical facilities: 10-w TPO, 0.054-kw ERP, 20-ft. above ground, 295-ft. above sea level, lat. 59° 58' 28", long. 154° 50' 49".
Transmitter: Nondalton Community School, Nondalton.
Equipment: Television Technology transmitter; Scala antenna.
Ownership: State of Alaska.

Noorvik—K09RU, State of Alaska.
Technical facilities: 10-w TPO, 0.057-kw ERP, 20-ft. above ground, 90-ft. above sea level, lat. 66° 50' 15", long. 161° 01' 50".
Transmitter: Alascom Earth Station, Noorvik.
Equipment: Television Technology transmitter; Scala antenna.
Ownership: State of Alaska.

Northway—K02LB, Northway Village Council.
Technical facilities: 10-w TPO, 0.05-kw ERP, 80-ft. above ground, 1796-ft. above sea level, lat. 62° 58' 04", long. 141° 53' 34".
Transmitter: Community Bldg., Northway.
Equipment: Television Technology transmitter; Scala antenna.
Ownership: Northway Village Council.
Represented (legal): Wilkinson, Barker, Knauer & Quinn.

Northway—K04KP, State of Alaska.
Technical facilities: 10-w TPO, 0.048-kw ERP, 20-ft. above ground, 1720-ft. above sea level, lat. 62° 57' 47", long. 141° 55' 57".
Transmitter: Northway Community School, Northway.
Equipment: Television Technology transmitter; Scala antenna.
Ownership: State of Alaska.

Nuiqsut—K09RT, State of Alaska.
Technical facilities: 10-w TPO, 0.056-kw ERP, 20-ft. above ground, 70-ft. above sea level, lat. 70° 12' 39", long. 150° 59' 27".
Transmitter: Alascom Earth Station, Nuiqsut.
Equipment: Television Technology transmitter; Scala antenna.
Ownership: State of Alaska.

Nulato—K02KW, State of Alaska.
Technical facilities: 10-w TPO, 0.043-kw ERP, 20-ft. above ground, 135-ft. above sea level, lat. 64° 43' 10", long. 158° 06' 10".
Transmitter: Alascom Earth Station, Nulato.
Equipment: Television Technology transmitter; Scala antenna.
Ownership: State of Alaska.

Old Harbor—K13RN, State of Alaska.
Technical facilities: 10-w TPO, 0.054-kw ERP, 20-ft. above ground, 50-ft. above sea level, lat. 57° 12' 12", long. 153° 18' 09".
Transmitter: Alascom Earth Station, Old Harbor.
Equipment: Television Technology transmitter; Scala antenna.
Ownership: State of Alaska.

Ouzinkie—K07QY, State of Alaska.
Technical facilities: 10-w TPO, 0.056-kw ERP, 20-ft. above ground, 45-ft. above sea level, lat. 51° 55' 24", long. 152° 30' 00".
Transmitter: Ouzinkie Community School, Ouzinkie.
Equipment: Television Technology transmitter; Scala antenna.
Ownership: State of Alaska.

***Palmer**—K27CA, Word of Life Fellowship Inc.
Technical facilities: 1000-w TPO, 6.65-kw ERP, 285-ft. above ground, 610-ft. above sea level, lat. 61° 35' 40", long. 149° 15' 50".
Transmitter: 0.37-mi. S of Palmer-Wasilla Rd., 4.7-mi. W of Palmer.
Ownership: Word of Life Fellowship Inc.

Paxson—K11QV, State of Alaska.
Technical facilities: 10-w TPO, 0.055-kw ERP, 20-ft. above ground, 2720-ft. above sea level, lat. 63° 01' 54", long. 145° 29' 35".
Transmitter: Paxson Hwy. 185 & 0.5-mi. up Richardson Hwy.
Equipment: Television Technology transmitter; Scala antenna.
Ownership: State of Alaska.

Pedro Bay—K13SV, State of Alaska.
Technical facilities: 10-w TPO, 0.054-kw ERP, 20-ft. above ground, 145-ft. above sea level, lat. 59° 47' 06", long. 154° 07' 09".
Transmitter: Alascom Office, Pedro Bay.
Equipment: Television Technology transmitter; Scala antenna.
Ownership: State of Alaska.

Pelican—K09RM, State of Alaska.
Technical facilities: 10-w TPO, 0.055-kw ERP, 20-ft. above ground, 145-ft. above sea level, lat. 57° 57' 45", long. 136° 13' 51".
Transmitter: Pelican Community School, Pelican.
Equipment: Television Technology transmitter; Scala antenna.
Ownership: State of Alaska.

Perryville—K04MA, State of Alaska.
Technical facilities: 10-w TPO, 0.043-kw ERP, 20-ft. above ground, 50-ft. above sea level, lat. 55° 54' 45", long. 159° 08' 34".
Transmitter: Perryville Community Hall, Perryville.
Equipment: Television Technology transmitter; Scala antenna.
Ownership: State of Alaska.

Petersburg—K21CK, State of Alaska.
Technical facilities: 100-w TPO, 0.7-kw ERP, 105-ft. above ground, 180-ft. above sea level, lat. 56° 48' 55", long. 132° 57' 12".
Transmitter: Petersburg High School, 3rd & B Sts., Petersburg.
Ownership: State of Alaska.

Low Power TV Stations—Alaska

Pilot Point—K02LI, State of Alaska.

Technical facilities: 10-w TPO, 0.042-kw ERP, 20-ft. above ground, 30-ft. above sea level, lat. 57° 33' 53", long. 157° 34' 30".

Transmitter: School Power House, Pilot Point.
Equipment: Television Technology transmitter; Scala antenna.

Ownership: State of Alaska.

Pilot Station—K15AU, State of Alaska.

Technical facilities: 10-w TPO, 0.163-kw ERP, 20-ft. above ground, 295-ft. above sea level, lat. 61° 52' 24", long. 162° 52' 34".

Transmitter: Pump House, Pilot Station.
Equipment: Television Technology transmitter; Scala antenna.

Ownership: State of Alaska.

Pikka's Point—K02LV, State of Alaska.

Technical facilities: 10-w TPO, 0.043-kw ERP, 20-ft. above ground, 45-ft. above sea level, lat. 62° 01' 57", long. 163° 16' 55".

Equipment: Television Technology transmitter; Scala antenna.

Ownership: State of Alaska.

*Point Baker—K09SY, State of Alaska.

Technical facilities: 10-w TPO, 0.056-kw ERP, 20-ft. above ground, 50-ft. above sea level, lat. 56° 21' 14", long. 133° 37' 13".

Transmitter: Community Store, Point Baker.
Equipment: Television Technology transmitter; Scala antenna.

Ownership: State of Alaska.

Point Hope—K09QN, State of Alaska.

Technical facilities: 10-w TPO, 0.054-kw ERP, 20-ft. above ground, 47-ft. above sea level, lat. 68° 20' 51", long. 166° 44' 16".

Transmitter: Alascom Earth Station, Point Hope.

Equipment: Television Technology transmitter; Scala antenna.

Ownership: State of Alaska.

Point Lay—K09UC, State of Alaska.

Technical facilities: 0.05-kw ERP, lat. 69° 49' 00", long. 163° 04' 48".

Ownership: State of Alaska.

Port Alice—K09TL, State of Alaska.

Technical facilities: 10-w TPO, 0.055-kw ERP, 20-ft. above ground, 40-ft. above sea level, lat. 55° 47' 59", long. 133° 35' 13".

Transmitter: Port Alice School.
Equipment: Television Technology transmitter; Scala antenna.

Ownership: State of Alaska.

Port Alsworth—K07SH, State of Alaska.

Technical facilities: 10-w TPO, 0.054-kw ERP, 20-ft. above ground, 290-ft. above sea level, lat. 60° 12' 15", long. 154° 18' 52".

Transmitter: Glen Alsworth residence, Port Alsworth.

Equipment: Television Technology transmitter; Scala antenna.

Ownership: State of Alaska.

Port Graham—K09QB, State of Alaska.

Technical facilities: 0.006-kw ERP, lat. 59° 20' 54", long. 151° 49' 29".

Transmitter: Community Center, Port Graham.

Equipment: Television Technology transmitter; Scala antenna.

Ownership: State of Alaska.

Port Graham—K13SC, State of Alaska.

Technical facilities: 10-w TPO, 0.055-kw ERP, 57-ft. above ground, 107-ft. above sea level, lat. 59° 20' 54", long. 151° 49' 29".

Transmitter: Community Center, Port Graham.
Equipment: Television Technology transmitter; Scala antenna.

Ownership: State of Alaska.

Port Heiden—K13SA, State of Alaska.

Technical facilities: 10-w TPO, 0.04-kw ERP, 32-ft. above ground, 92-ft. above sea level, lat. 56° 54' 47", long. 158° 40' 54".

Transmitter: Village Health Clinic, Port Heiden.
Equipment: Television Technology transmitter; Scala antenna.

Ownership: State of Alaska.

Port Lions—K07RG, State of Alaska.

Technical facilities: 10-w TPO, 0.056-kw ERP, 20-ft. above ground, 40-ft. above sea level, lat. 57° 52' 00", long. 152° 51' 53".

Transmitter: Alascom Earth Station, Port Lions.

Equipment: Television Technology transmitter; Scala antenna.

Ownership: State of Alaska.

Port Moller—K07SO, State of Alaska.

Technical facilities: 10-w TPO, 0.055-kw ERP, 20-ft. above ground, 40-ft. above sea level, lat. 57° 59' 22", long. 160° 34' 33".

Transmitter: Port Moller High School.

Equipment: Television Technology transmitter; Scala antenna.

Ownership: State of Alaska.

Port Protection—K11QX, State of Alaska.

Technical facilities: 10-w TPO, 0.055-kw ERP, 20-ft. above ground, 40-ft. above sea level, lat. 56° 19' 23", long. 133° 36' 44".

Transmitter: Port Protection School.

Equipment: Television Technology transmitter; Scala antenna.

Ownership: State of Alaska.

*Portage Creek—K07TU, State of Alaska.

Technical facilities: 0.54-kw ERP, lat. 58° 54' 10", long. 157° 43' 0.08".

Ownership: State of Alaska.

Quinhagak—K09SX, State of Alaska.

Technical facilities: 10-w TPO, 0.054-kw ERP, 20-ft. above ground, 40-ft. above sea level, lat. 59° 44' 53", long. 161° 54' 47".

Transmitter: Alascom Bldg., Quinhagak.

Equipment: Television Technology transmitter; Scala antenna.

Ownership: State of Alaska.

Rampart—K09RD, State of Alaska.

Technical facilities: 10-w TPO, 0.055-kw ERP, 20-ft. above ground, 335-ft. above sea level, lat. 65° 30' 16", long. 150° 10' 09".

Transmitter: Alascom Earth Station, Rampart.

Equipment: Television Technology transmitter; Scala antenna.

Ownership: State of Alaska.

Red Devil—K02LA, State of Alaska.

Technical facilities: 10-w TPO, 0.043-kw ERP, 20-ft. above ground, 220-ft. above sea level, lat. 61° 47' 04", long. 157° 20' 00".

Transmitter: Alascom Earth Station, Red Devil.

Equipment: Television Technology transmitter; Scala antenna.

Ownership: State of Alaska.

*Rowan Bay—K09TC, State of Alaska.

Technical facilities: 10-w TPO, 0.055-kw ERP, 20-ft. above ground, 40-ft. above sea level, lat. 56° 39' 50", long. 134° 16' 06".

Transmitter: Rowan Bay School.

Equipment: Television Technology transmitter; Scala antenna.

Ownership: State of Alaska.

Ruby—K04KU, State of Alaska.

Technical facilities: 10-w TPO, 0.052-kw ERP, 20-ft. above ground, 260-ft. above sea level, lat. 64° 44' 23", long. 155° 29' 09".

Transmitter: Alascom Earth Station, Ruby.

Equipment: Television Technology transmitter; Scala antenna.

Ownership: State of Alaska.

Russian Mission—K09SH, State of Alaska.

Technical facilities: 10-w TPO, 0.051-kw ERP, 20-ft. above ground, 90-ft. above sea level, lat. 61° 47' 11", long. 161° 19' 11".

Transmitter: Native Store Warehouse, Russian Mission.

Ownership: State of Alaska.

St. George—K09RE, State of Alaska.

Technical facilities: 10-w TPO, 0.054-kw ERP, 20-ft. above ground, 140-ft. above sea level, lat. 56° 36' 12", long. 169° 32' 57".

Transmitter: Alascom Earth Station, St. George.

Equipment: Television Technology transmitter; Scala antenna.

Ownership: State of Alaska.

St. Mary's—K13SX, State of Alaska.

Technical facilities: 10-w TPO, 0.055-kw ERP, 20-ft. above ground, 135-ft. above sea level, lat. 62° 03' 07", long. 163° 10' 29".

Transmitter: Alascom Earth Station, St. Mary's.

Equipment: Erncee transmitter; Scala antenna.

Ownership: State of Alaska.

St. Michaels—K09QX, State of Alaska.

Technical facilities: 10-w TPO, 0.055-kw ERP, 20-ft. above ground, 50-ft. above sea level, lat. 63° 28' 43", long. 162° 02' 19".

Transmitter: Alascom Earth Station, St. Michaels.

Equipment: Television Technology transmitter; Scala antenna.

Ownership: State of Alaska.

St. Paul—K09RB, State of Alaska.

Technical facilities: 10-w TPO, 0.054-kw ERP, 20-ft. above ground, 120-ft. above sea level, lat. 57° 07' 14", long. 170° 28' 45".

Transmitter: Alascom Earth Station, St. Paul.

Equipment: Television Technology transmitter; Scala antenna.

Ownership: State of Alaska.

Sand Point—K09RA, State of Alaska.

Technical facilities: 10-w TPO, 0.051-kw ERP, 60-ft. above ground, 224-ft. above sea level, lat. 55° 21' 02", long. 160° 29' 14".

Transmitter: Alascom Earth Station, Sand Point.

Equipment: Television Technology transmitter; Scala antenna.

Ownership: State of Alaska.

Savoonga—K07RD, State of Alaska.

Technical facilities: 10-w TPO, 0.056-kw ERP, 20-ft. above ground, 50-ft. above sea level, lat. 63° 41' 45", long. 170° 28' 45".

Transmitter: Alascom Earth Station, Savoonga.

Equipment: Television Technology transmitter; Scala antenna.

Ownership: State of Alaska.

Scammon Bay—K02LS, State of Alaska.

Technical facilities: 10-w TPO, 0.043-kw ERP, 20-ft. above ground, 50-ft. above sea level, lat. 61° 50' 33", long. 165° 34' 46".

Transmitter: Scammon Bay School.

Equipment: Television Technology transmitter; Scala antenna.

Ownership: State of Alaska.

Selawik—K09RL, State of Alaska.

Technical facilities: 10-w TPO, 0.057-kw ERP, 20-ft. above ground, 55-ft. above sea level, lat. 66° 35' 56", long. 160° 00' 40".

Transmitter: Alascom Earth Station, Selawik.

Equipment: Television Technology transmitter; Scala antenna.

Ownership: State of Alaska.

Seward—K17AC, Visual Entertainment Unlimited.

Technical facilities: 100-w TPO, 0.827-kw ERP, 65-ft. above ground, 145-ft. above sea level, lat. 60° 06' 18", long. 149° 26' 20".

Transmitter: Near corner of 5th Ave. & Adams St., Seward.

Equipment: Television Technology transmitter; Scala antenna.

Ownership: Visual Entertainment Unlimited.

Seward—K55DD, State of Alaska.

Technical facilities: 10-w TPO, 0.094-kw ERP, 71-ft. above ground, 118-ft. above sea level, lat. 60° 06' 12", long. 149° 26' 12".

Transmitter: Seward Library Bldg., 5th & Adams, Seward.

Equipment: Television Technology transmitter; Scala antenna.

Ownership: State of Alaska.

Shageluk—K04KY, State of Alaska.

Technical facilities: 10-w TPO, 0.051-kw ERP, 20-ft. above ground, 145-ft. above sea level, lat. 62° 39' 21", long. 159° 31' 48".

Transmitter: Alascom Earth Station, Shageluk.
Equipment: Television Technology transmitter; Scala antenna.

Ownership: State of Alaska.

Shaktolik—K07QU, State of Alaska.

Technical facilities: 10-w TPO, 0.055-kw ERP, 20-ft. above ground, 55-ft. above sea level, lat. 64° 21' 18", long. 161° 11' 22".

Transmitter: Alascom Earth Station, Shaktolik.

Equipment: Television Technology transmitter; Scala antenna.

Ownership: State of Alaska.

Sheep Mountain—K12NO, State of Alaska.

Technical facilities: 0.03-kw ERP, lat. 61° 47' 07", long. 147° 39' 48".

Ownership: State of Alaska.

Sheldon Point—K11QR, State of Alaska.

Technical facilities: 10-w TPO, 0.055-kw ERP, 20-ft. above ground, 40-ft. above sea level, lat. 62° 31' 56", long. 164° 50' 50".

Equipment: Television Technology transmitter; Scala antenna.

Ownership: State of Alaska.

Shishmaref—K09RZ, State of Alaska.

Technical facilities: 10-w TPO, 0.054-kw ERP, 20-ft. above ground, 40-ft. above sea level, lat. 66° 15' 21", long. 166° 04' 10".

Transmitter: Alascom Earth Station, Shishmaref.

Equipment: Television Technology transmitter; Scala antenna.

Ownership: State of Alaska.

Shungnak—K07RA, State of Alaska.

Technical facilities: 10-w TPO, 0.057-kw ERP, 20-ft. above ground, 180-ft. above sea level, lat. 66° 53' 24", long. 157° 08' 01".

Transmitter: Alascom Earth Station, Shungnak.

Equipment: Television Technology transmitter; Scala antenna.

Ownership: State of Alaska.

Sitka—K03GJ, State of Alaska.

Technical facilities: 10-w TPO, 0.005-kw ERP, 80-ft. above ground, 41-ft. above sea level, lat. 57° 03' 09", long. 135° 20' 19".

Equipment: Television Technology transmitter; Scala antenna.

Ownership: State of Alaska.

Skagway—K11QE, State of Alaska.

Technical facilities: 10-w TPO, 0.049-kw ERP, 80-ft. above ground, 105-ft. above sea level, lat. 59° 27' 13", long. 135° 19' 17".

Arizona—Low Power TV Stations

Transmitter: Waste Treatment Plant, Skagway.
Equipment: Television Technology transmitter;
Scala antenna.
Ownership: State of Alaska.

Slana—K04HX, State of Alaska.
Technical facilities: 10-w TPO, 0.047-kw ERP,
80-ft. above ground, 2270-ft. above sea
level, lat. 62° 42' 27", long. 143° 58' 37".
Transmitter: Slana Hwy. Station, Mile 60, Tok
Hwy., Slana.
Ownership: State of Alaska.

Note: Operating as a translator; primary sta-
tions KTUU-TV Ch. 2, KAKM Ch. 7, KTVA Ch.
11, KIMO Ch. 13 Anchorage; KYUK-TV Ch.
4 Bethel; KUAC-TV Ch. 9 Fairbanks; KTOO-
TV Ch. 3 Juneau.

Slana—K13SM, State of Alaska.
Technical facilities: 10-w TPO, 0.049-kw ERP,
80-ft. above ground, 2270-ft. above sea
level, lat. 62° 42' 27", long. 143° 58' 37".
Transmitter: Slana Hwy. Station, Mile 60, Tok
Hwy., Slana.
Equipment: Television Technology transmitter;
Scala antenna.
Ownership: State of Alaska.

Sleetmute—K07SX, State of Alaska.
Technical facilities: 0.054-kw ERP, lat. 61° 42'
12", long. 157° 10' 00".
Ownership: State of Alaska.

Stebbins—K09RR, State of Alaska.
Technical facilities: 10-w TPO, 0.054-kw ERP,
20-ft. above ground, 35-ft. above sea level,
lat. 63° 31' 10", long. 162° 17' 15".
Transmitter: Stebbins Community School,
Stebbins.
Equipment: Television Technology transmitter;
Scala antenna.
Ownership: State of Alaska.

**Steven's Village—K09SV, State of Alas-
ka.**
Technical facilities: 10-w TPO, 0.054-kw ERP,
20-ft. above ground, 380-ft. above sea level,
lat. 61° 00' 32", long. 149° 05' 33".
Transmitter: Alascom Office, Steven's Village.
Equipment: Television Technology transmitter;
Scala antenna.
Ownership: State of Alaska.

Stony River—K13SE, State of Alaska.
Technical facilities: 10-w TPO, 0.055-kw ERP,
20-ft. above ground, 250-ft. above sea level,
lat. 61° 46' 59", long. 156° 35' 17".
Transmitter: Community Center, Stony River.
Equipment: Television Technology transmitter;
Scala antenna.
Ownership: State of Alaska.

Takotna—K04LN, State of Alaska.
Technical facilities: 10-w TPO, 0.043-kw ERP,
30-ft. above ground, 430-ft. above sea level,
lat. 56° 59' 21", long. 156° 03' 42".
Transmitter: Takotna School Bldg., Takotna.
Equipment: Television Technology transmitter;
Scala antenna.
Ownership: State of Alaska.

Tanana—K07RB, State of Alaska.
Technical facilities: 10-w TPO, 0.054-kw ERP,
20-ft. above ground, 230-ft. above sea level,
lat. 65° 10' 24", long. 152° 04' 38".
Transmitter: Alascom Earth Station, Tanana.
Equipment: Television Technology transmitter;
Scala antenna.
Ownership: State of Alaska.

Tanunak—K09SW, State of Alaska.
Technical facilities: 10-w TPO, 0.054-kw ERP,
20-ft. above ground, 40-ft. above sea level,
lat. 60° 35' 00", long. 165° 15' 32".
Transmitter: Alascom Bldg., Tanunak.

Equipment: Television Technology transmitter;
Scala antenna.
Ownership: State of Alaska.

Tatitlek—K13SJ, State of Alaska.
Technical facilities: 10-w TPO, 0.052-kw ERP,
20-ft. above ground, 60-ft. above sea level,
lat. 60° 51' 51", long. 146° 40' 38".
Transmitter: Community School, Tatitlek.
Equipment: Television Technology transmitter;
Scala antenna.
Ownership: State of Alaska.

Telida—K13RO, State of Alaska.
Technical facilities: 10-w TPO, 0.055-kw ERP,
20-ft. above ground, 630-ft. above sea level,
lat. 63° 23' 03", long. 153° 16' 34".
Transmitter: Alascom Earth Station, Telida.
Equipment: Television Technology transmitter;
Scala antenna.
Ownership: State of Alaska.

Teller—K09RO, State of Alaska.
Technical facilities: 10-w TPO, 0.054-kw ERP,
20-ft. above ground, 35-ft. above sea level,
lat. 65° 15' 55", long. 166° 21' 50".
Transmitter: Teller Community School, Teller.
Equipment: Television Technology transmitter;
Scala antenna.
Ownership: State of Alaska.

**Tenakee Springs—K07RH, State of Alas-
ka.**
Technical facilities: 10-w TPO, 0.053-kw ERP,
20-ft. above ground, 80-ft. above sea level,
lat. 57° 46' 53", long. 135° 13' 08".
Transmitter: Alascom Earth Station, Tenakee
Springs.
Equipment: Television Technology transmitter;
Scala antenna.
Ownership: State of Alaska.

Tetlin—K11QU, State of Alaska.
Technical facilities: 10-w TPO, 0.055-kw ERP,
20-ft. above ground, 1720-ft. above sea
level, lat. 63° 08' 14", long. 142° 31' 28".
Transmitter: Tetlin High School.
Equipment: Television Technology transmitter;
Scala antenna.
Ownership: State of Alaska.

Thorne Bay—K07SN, State of Alaska.
Technical facilities: 10-w TPO, 0.055-kw ERP,
20-ft. above ground, 40-ft. above sea level,
lat. 55° 41' 08", long. 132° 31' 42".
Transmitter: Thorne Bay School.
Equipment: Television Technology transmitter;
Scala antenna.
Ownership: State of Alaska.
Note: Licensed as a translator.

Togiak—K09QU, State of Alaska.
Technical facilities: 10-w TPO, 0.056-kw ERP,
20-ft. above ground, 40-ft. above sea level,
lat. 59° 03' 43", long. 160° 22' 33".
Transmitter: Alascom Earth Station, Togiak.
Equipment: Television Technology transmitter;
Scala antenna.
Ownership: State of Alaska.

**Tok Junction—K07NC, Tok Community
TV.**
Technical facilities: 0.29-kw ERP, lat. 63° 19'
38", long. 142° 59' 48".
Ownership: Tok Community TV.
Note: Operating as a translator.

**Tok/Tanacross/Tetlin—K13RR, State of
Alaska.**
Technical facilities: 10-w TPO, 0.03-kw ERP,
228-ft. above ground, 1863-ft. above sea
level, lat. 63° 19' 38", long. 142° 59' 48".
Transmitter: State Hwy. maintenance station,
Tok.

Equipment: Television Technology transmitter;
Scala antenna.
Ownership: State of Alaska.

Toksook Bay—K11QG, State of Alaska.
Technical facilities: 10-w TPO, 0.056-kw ERP,
20-ft. above ground, 60-ft. above sea level,
lat. 60° 31' 53", long. 165° 06' 19".
Transmitter: Alascom Earth Station, Toksook
Bay.
Equipment: Television Technology transmitter;
Scala antenna.
Ownership: State of Alaska.

**Trapper Creek/Talkeetna—K24AG, State
of Alaska.**
Technical facilities: 10-w TPO, 0.003-kw ERP,
80-ft. above ground, 540-ft. above sea level,
lat. 62° 19' 05", long. 150° 19' 00".
Transmitter: Trapper Creek.
Equipment: Television Technology transmitter;
Scala antenna.
Ownership: State of Alaska.

Tuluksak—K08ID, State of Alaska.
Technical facilities: 0.055-kw ERP, lat. 61° 06'
08", long. 60° 57' 30".
Ownership: State of Alaska.

Tuntutuliak—K09TF, State of Alaska.
Technical facilities: 10-w TPO, 0.055-kw ERP,
20-ft. above ground, 40-ft. above sea level,
lat. 60° 20' 38", long. 162° 39' 50".
Transmitter: Tuntutuliak School.
Equipment: Television Technology transmitter;
Scala antenna.
Ownership: State of Alaska.

Tyonek—K09QH, State of Alaska.
Technical facilities: 10-w TPO, 0.056-kw ERP,
20-ft. above ground, 70-ft. above sea level,
lat. 61° 04' 03", long. 151° 08' 02".
Transmitter: Tyonek Public School, Tyonek.
Equipment: Acrodyne transmitter; Scala an-
tenna.
Ownership: State of Alaska.

Unalakleet—K09RC, State of Alaska.
Technical facilities: 10-w TPO, 0.052-kw ERP,
20-ft. above ground, 60-ft. above sea level,
lat. 63° 52' 38", long. 160° 47' 15".
Transmitter: Alascom Earth Station, Unalak-
leet.
Equipment: Television Technology transmitter;
Scala antenna.
Ownership: State of Alaska.

Unalaska—K04KV, State of Alaska.
Technical facilities: 10-w TPO, 0.049-kw ERP,
20-ft. above ground, 51-ft. above sea level,
lat. 53° 52' 44", long. 166° 32' 14".
Transmitter: Alascom Earth Station, Unalaska.
Equipment: Television Technology transmitter;
Scala antenna.
Ownership: State of Alaska.

Valdez—K15AI, State of Alaska.
Technical facilities: 10-w TPO, 0.12-kw ERP,
95-ft. above ground, 115-ft. above sea level,
lat. 61° 07' 56", long. 146° 20' 07".
Transmitter: Alascom Earth Station, Valdez.
Equipment: Emcee transmitter; Scala antenna.
Ownership: State of Alaska.

Venette—K09TW, State of Alaska.
Technical facilities: 0.055-kw ERP, lat. 67° 07'
05", long. 146° 25' 14".
Ownership: State of Alaska.

Wainwright—K09QO, State of Alaska.
Technical facilities: 10-w TPO, 0.055-kw ERP,
20-ft. above ground, 72-ft. above sea level,
lat. 70° 38' 15", long. 160° 01' 24".
Transmitter: Alascom Earth Station, Wain-
wright.

Equipment: Television Technology transmitter;
Scala antenna.
Ownership: State of Alaska.

Wales—K02LT, State of Alaska.
Technical facilities: 0.04-kw ERP, lat. 65° 34'
35", long. 168° 00' 28".
Ownership: State of Alaska.

Whales Pass—K07SI, State of Alaska.
Technical facilities: 10-w TPO, 0.055-kw ERP,
20-ft. above ground, 40-ft. above sea level,
lat. 56° 06' 13", long. 133° 06' 40".
Transmitter: Whales Pass School.
Equipment: Television Technology transmitter;
Scala antenna.
Ownership: State of Alaska.

**White Mountain—K11QT, State of Alas-
ka.**
Technical facilities: 10-w TPO, 0.055-kw ERP,
20-ft. above ground, 40-ft. above sea level,
lat. 64° 41' 06", long. 163° 24' 40".
Transmitter: White Mountain High School.
Equipment: Television Technology transmitter;
Scala antenna.
Ownership: State of Alaska.

***Whittier—K09UB, State of Alaska.**
Technical facilities: 10-w TPO, 0.055-kw ERP,
20-ft. above ground, 15-ft. above sea level,
lat. 60° 46' 33", long. 148° 41' 15".
Transmitter: Alascom Earth Station, Whittier.
Equipment: Television Technology transmitter;
Scala antenna.
Ownership: State of Alaska.

***Wiseman—K09TG, State of Alaska.**
Technical facilities: 10-w TPO, 0.055-kw ERP,
20-ft. above ground, 1120-ft. above sea
level, lat. 67° 24' 40", long. 150° 06' 32".
Transmitter: Wiseman High School.
Equipment: Television Technology transmitter;
Scala antenna.
Ownership: State of Alaska.

Womans Bay—K02ME, State of Alaska.
Technical facilities: 10-w TPO, 0.043-kw ERP,
20-ft. above ground, 100-ft. above sea level,
lat. 57° 43' 23", long. 152° 31' 08".
Transmitter: Nyman Peninsula, Kodiak Coast
Guard Station.
Equipment: Television Technology transmitter;
Scala antenna.
Ownership: State of Alaska.

Wrangell—K21AF, State of Alaska.
Technical facilities: 10-w TPO, 0.116-kw ERP,
150-ft. above ground, 10-ft. above sea level,
lat. 56° 27' 14", long. 132° 22' 54".
Holds CP for change to 100-w TPO, 0.69-kw
ERP, 135-ft. above ground, 144-ft. above
sea level. BPTTL-850610LV.
Transmitter: Wrangell Cemetery, Wrangell.
Equipment: Emcee transmitter; Scala antenna.
Ownership: State of Alaska.

Yakutat—K09UA, State of Alaska.
Technical facilities: 10-w TPO, 0.051-kw ERP,
20-ft. above ground, 65-ft. above sea level,
lat. 59° 32' 00", long. 144° 10' 00".
Transmitter: Alascom Earth Station.
Equipment: Television Technology transmitter;
Scala antenna.
Ownership: State of Alaska.

Arizona

***Ajo—K32BB, Mountain TV Network Inc.**
Technical facilities: 0.92-kw ERP, lat. 32° 18'
44", long. 112° 42' 53".
Ownership: Mountain TV Network Inc.

Low Power TV Stations—Arizona

- *Ajo**—K36AW, Mountain TV Network Inc. Technical facilities: 0.93-kw ERP, lat. 32° 18' 44", long. 112° 42' 53". Ownership: Mountain TV Network Inc.
- *Bitter & Lechee**—K67EY, Navajo Nation. Technical facilities: 100-w TPO, 1.22-kw ERP, 49-ft. above ground, 6703-ft. above sea level, lat. 36° 41' 51", long. 111° 37' 45". Transmitter: 2.7-mi. N of Bitter Springs. Ownership: Navajo Nation.
- Bullhead City**—K18CB, Howard F. Roycroft. Phone: 202-637-6525. Technical facilities: 100-w TPO, 2.54-kw ERP, 66-ft. above ground, 488-ft. above sea level, lat. 35° 14' 50", long. 114° 44' 35". Requests CP for change to 43-ft. above ground, 485-ft. above sea level. BPTT-910426JL. Transmitter: 11.8-mi. NW of Bullhead City. Ownership: Howard F. Roycroft. Note: Operating as translator, primary station KUTP Phoenix, AZ.
- *Bullhead City**—K20CZ, Trinity Bcstg. Network Inc. Phone: 605-335-1136. Technical facilities: 100-w TPO, 1.75-kw ERP, 102-ft. above ground, 951-ft. above sea level, lat. 35° 05' 47", long. 114° 34' 04". Transmitter: Radar Hill, near East Oatman, 5-mi. SSE of Bullhead City. Ownership: Trinity Broadcasting Network Inc.
- *Bullhead City**—K24BS, Localvision. Phone: 605-335-1136. Technical facilities: 20-w TPO, 0.348-kw ERP, 99-ft. above ground, 930-ft. above sea level, lat. 35° 05' 47", long. 114° 34' 04". Transmitter: Radar Hill, near E. Oatman, 5-mi. SSE of Bullhead. Ownership: Localvision.
- Bullhead City**—K26AQ, Colorado River Bcstg. Inc. Phone: 602-763-8826. Technical facilities: 1.74-kw ERP, lat. 35° 05' 47", long. 114° 34' 04". Began Operation: October 1, 1987. Ownership: Colorado River Bcstg. Locally originated programming: Community programming; city council meetings; local special events; documentaries; ethnic programming; music videos; news; public affairs; hunting & fishing show; sports magazine; weather. Planned satellite programming: Sports. Advertising: Yes. Rates: \$75.00/30 Sec.; \$500.00/Hour. Represented (sales): William McPhee. Represented (legal): James Wyss. Personnel: Angela Parker; Scott Parker.
- *Bullhead City**—K34DK, Patrick Salis. Technical facilities: 100-w TPO, 2.66-kw ERP, 79-ft. above ground, 4892-ft. above sea level, lat. 35° 14' 58", long. 114° 44' 34". Transmitter: Christmas Tree Mountain, 11-mi. WNW of Davis Dam, Laughlin NV. Ownership: Patrick Salis.
- *Camp Verde**—K18DD, Central State Communications. Technical facilities: 1000-w TPO, 10-kw ERP, 92-ft. above ground, 11670-ft. above sea level, lat. 34° 41' 14", long. 112° 07' 00". Transmitter: Mingus Mountain electronic site, Camp Verde. Ownership: Central State Communications.
- *Casa Grande**—K53DJ, American TV Network Inc. Technical facilities: 100-w TPO, 3.96-kw ERP, 39-ft. above ground, 2782-ft. above sea level, lat. 33° 00' 06", long. 111° 40' 30". Transmitter: Sacaton Peak electronic site, 9.9-mi. NE of Casa Grande. Ownership: American Television Network Inc.
- Chinle**—K51AV, Navajo Nation. Phone: 602-724-3311. Studio: Telecommunications Dept., Tsaile, AZ 86556. Technical facilities: 0.58-kw ERP, lat. 36° 17' 13", long. 109° 11' 16". Equipment: Television Technology transmitter; Andrew antenna. Satellite earth stations: 4 in operation; Scientific-Atlanta, 5-meter. Began Operation: January 1, 1987. Ownership: Navajo Community College. Locally originated programming: Classified advertising; religious programming; hunting & fishing show. Planned locally originated programming: Children's programming; community programming; city council meetings; local special events; documentaries; ethnic programming; educational programming; college courses; foreign language programming; news; wire service news; character generated news; public access; public affairs; sports; state university sports; weather. Satellite programming: CNN; Commercial Sports Network; Country Music TV; news; WGN-TV; WTBS. Advertising: No. Personnel: Curtis Sweet, General Manager. Note: K40AP Tsaile, AZ, provides programming for all other Navajo Nation stations.
- *Cottonwood**—K34CQ, Yavapai College. Technical facilities: 100-w TPO, 1.21-kw ERP, 59-ft. above ground, 7717-ft. above sea level, lat. 34° 41' 12", long. 112° 07' 00". Transmitter: Mingus Mountain, 2.6-mi. ESE of intersection of U.S. 89 alt. & Haywood Canyon Rd. Ownership: Yavapai College.
- Cottonwood**—K44CN, Scripps Howard Bcstg. Co. Technical facilities: 100-w TPO, 2.13-kw ERP, 49-ft. above ground, 7703-ft. above sea level, lat. 34° 41' 12", long. 112° 07' 00". Holds CP for change to 21.385-kw ERP. BPTTL-891208BV. Transmitter: Mingus Mountain. Ownership: Scripps Howard Broadcasting Co. Note: Operating as translator; primary station KNXV-TV Phoenix, AZ.
- *Douglas**—K28DG, TV World. Technical facilities: 100-w TPO, 1.73-kw ERP, 56-ft. above ground, 7218-ft. above sea level, lat. 31° 28' 49", long. 109° 57' 30". Transmitter: 5-mi. NW of Bisbee. Ownership: TV World.
- *Duncan**—K17CM, Gospel Light Bcstg. Inc. Phone: 602-428-0965. Technical facilities: 100-w TPO, 2.3-kw ERP, 39-ft. above ground, 6575-ft. above sea level, lat. 32° 53' 14", long. 109° 18' 49". Transmitter: Guthrie Peak, 17-mi. NW of Duncan. Ownership: Gospel Light Broadcasting Inc.
- Duncan**—K33DA, Southern Greenlee County TV Assn. Inc. Technical facilities: 50-w TPO, 2.28-kw ERP, 39-ft. above ground, 6575-ft. above sea level, lat. 32° 53' 14", long. 109° 18' 49". Transmitter: Guthrie Peak, 17-mi. NW of Duncan. Ownership: Southern Greenlee County TV Assn. Inc.
- Duncan**—K35CP, Southern Greenlee County TV Assn. Inc. Technical facilities: 50-w TPO, 2.28-kw ERP, 39-ft. above ground, 6575-ft. above sea level, lat. 32° 53' 14", long. 109° 18' 49". Transmitter: Guthrie Peak, 16.9-mi. NW of Duncan. Ownership: Southern Greenlee County TV Assn. Inc.
- Duncan**—K39CM, Southern Greenlee County TV Assn. Inc. Technical facilities: 50-w TPO, 2.28-kw ERP, 39-ft. above ground, 6575-ft. above sea level, lat. 32° 53' 14", long. 109° 18' 49". Transmitter: Guthrie Peak, 17-mi. NW of Duncan. Ownership: Southern Greenlee County TV Assn. Inc.
- Duncan**—K41CV, Southern Greenlee County TV Assn. Inc. Technical facilities: 100-w TPO, 2.28-kw ERP, 39-ft. above ground, 6575-ft. above sea level, lat. 32° 53' 14", long. 109° 18' 49". Transmitter: Guthrie Peak, 17-mi. NW of Duncan. Ownership: Southern Greenlee County TV Assn. Inc.
- Ehrenberg**—K53CJ, Group Seven Communications Inc. Technical facilities: 100-w TPO, 0.93-kw ERP, 125-ft. above ground, 3340-ft. above sea level, lat. 33° 34' 17", long. 114° 20' 55". Transmitter: Cunningham Mountain, 0.1-mi. WSW of intersection of Hwys. 95 & 10. Ownership: Group Seven Communications Inc. Personnel: Maurice W. Coburn, President
- *Flagstaff**—K05HT, Russell Communications. Phone: 714-992-0616. Studio: 2221 E. Spruce St., Flagstaff. Technical facilities: 10-w TPO, 0.03-kw ERP, 49-ft. above ground, 7020-ft. above sea level, lat. 35° 11' 40", long. 111° 37' 08". Transmitter: Flagstaff antenna farm. Ownership: Russell Communications.
- *Flagstaff**—K09SS, Flagstaff Community TV Inc. Phone: 213-896-1680. Technical facilities: 10-w TPO, 0.098-kw ERP, 65-ft. above ground, 7175-ft. above sea level, lat. 35° 12' 20", long. 111° 39' 10". Transmitter: Observatory Mesa, Flagstaff. Equipment: Emcee transmitter; Bogner antenna. Ownership: Flagstaff Community TV Inc. Planned locally originated programming: News; sports. Planned satellite programming: Sports. Represented (legal): Booker Wade Jr.
- *Flagstaff**—K20BN, Linda D. Clevenger. Technical facilities: 100-w TPO, 0.709-kw ERP, 302-ft. above ground, 7238-ft. above sea level, lat. 35° 11' 26", long. 111° 40' 12". Transmitter: 1.2-mi. SW of city. Ownership: Linda D. Clevenger.
- *Flagstaff**—K22CQ, Ted Tucker. Phone: 602-797-1008. Technical facilities: 30-w TPO, 0.762-kw ERP, 30-ft. above ground, 9285-ft. above sea level, lat. 35° 14' 26", long. 111° 35' 48". Transmitter: Mount Elden electronic site. Ownership: Ted Tucker.
- *Flagstaff**—K24BQ, Response Bcstg. Corp. Technical facilities: 1000-w TPO, 1-kw ERP, 40-ft. above ground, 9104-ft. above sea level, lat. 35° 14' 27", long. 111° 35' 59". Transmitter: Mount Elden, 4-mi. NE of Flagstaff, Coconino National Forest. Ownership: Response Bcstg. Corp.
- *Flagstaff**—K28AQ, Orion Broadcast Group. Technical facilities: 12.5-kw ERP, lat. 35° 14' 27", long. 111° 35' 48". Ownership: Orion Broadcast Group.
- *Flagstaff**—K48CD, American TV Network Inc. Phone: 619-541-0506. Technical facilities: 100-w TPO, 0.707-kw ERP, 49-ft. above ground, 9348-ft. above sea level, lat. 35° 14' 25", long. 111° 36' 02". Transmitter: Mount Elden, TV Hill. Ownership: American Television Network Inc.
- *Flagstaff**—K56CB, Response Bcstg. Corp. Technical facilities: 1-kw ERP, lat. 35° 14' 27", long. 111° 35' 59". Ownership: Response Bcstg. Corp.
- Flagstaff**—K62BA, Trinity Bcstg. of Arizona Inc. Technical facilities: 100-w TPO, 9.6-kw ERP, 95-ft. above ground, 9270-ft. above sea level, lat. 35° 14' 28", long. 111° 36' 35". Requests CP for change to 1000-w TPO. BPTTL-870702TT. Transmitter: Mount Elden communications site, 2-mi. N of Flagstaff. Began Operation: June 17, 1980. Ownership: Trinity Broadcasting Network Inc. Note: Operating as translator; primary station KPAZ-TV Phoenix, AZ.
- *Florence/Superior**—K25CB, Owen Bcstg. Enterprises. Technical facilities: 1000-w TPO, 4.59-kw ERP, 33-ft. above ground, 7881-ft. above sea level, lat. 33° 17' 37", long. 110° 50' 09". Transmitter: 8-mi. S of Pinal Mountain. Ownership: Owen Broadcasting Enterprises.
- *Globe**—K29BI, Mountain TV Network Inc. Technical facilities: 100-w TPO, 0.9-kw ERP, 95-ft. above ground, 4511-ft. above sea level, lat. 33° 24' 59", long. 110° 45' 18". Transmitter: 1.5-mi. NE of Globe. Ownership: Mountain TV Network Inc.
- *Globe**—K41BC, Mountain TV Network Inc. Technical facilities: 0.95-kw ERP, lat. 33° 24' 59", long. 110° 45' 18". Ownership: Mountain TV Network Inc.
- *Globe**—K47BU, Mountain TV Network Inc. Technical facilities: 0.98-kw ERP, lat. 33° 24' 59", long. 110° 45' 18". Ownership: Mountain TV Network Inc.
- Hilltop (Kingman)**—K36AX, Group Seven Communications Inc. Phone: 602-855-9445. Technical facilities: 13.8-kw ERP, lat. 35° 11' 47", long. 114° 03' 14". Requests CP to change city of license to Kingman & change to 59-ft. above ground, 8428-ft. above sea level, lat. 35° 04' 52", long. 113° 54' 12". Transmitter to Hayden Peak, SSE of Kingman. BPTTL-910502QL. Transmitter: Radar Hill. Equipment: Television Technology transmitter; Bogner antenna. Began Operation: January 1, 1988. Ownership: Group Seven Communications Inc. Personnel: Maurice W. Coburn, President.
- *Holbrook**—K12MV, Midsouth Bcstrs. Technical facilities: 10-w TPO, 0.048-kw ERP, 150-ft. above ground, 5580-ft. above sea level, lat. 34° 53' 55", long. 110° 11' 30". Transmitter: KDJM(A) tower site, Holbrook. Equipment: Emcee transmitter; Bogner antenna. Ownership: Midsouth Bcstrs.

***Jacob Lake**—K32BZ, Tedford E. Kimbell. Technical facilities: 100-w TPO, 2.03-kw ERP, 98-ft. above ground, 8005-ft. above sea level, lat. 36° 43' 18", long. 112° 12' 57". Transmitter: 0.8-mi. N of Jacob Lake. Ownership: Tedford E. Kimbell.

***Kayenta**—K54CR, Navajo Nation. Technical facilities: 20-w TPO, 0.14-kw ERP, 56-ft. above ground, 8265-ft. above sea level, lat. 36° 39' 03", long. 110° 15' 51". Transmitter: 4.7-mi. S of Kayenta. Ownership: Navajo Nation.

Planned locally originated programming: Children's programming; classified advertising; community programming; city council meetings; local special events; documentaries; ethnic programming; educational programming; college courses; foreign language programming; news; wire service news; character generated news; public access; public affairs; sports; hunting & fishing show; state university sports; weather.

Satellite programming: CNN; Commercial Sports Network; Country Music TV; news; WTBS; WWOR-TV.

Note: K40AP Tsaile, AZ, will provide programming for all other Navajo Nation stations.

***Kingman**—K14AH, Starfield-Gates Television Partnership.

Technical facilities: 1000-w TPO, 19.54-kw ERP, 95-ft. above ground, 3872-ft. above sea level, lat. 35° 11' 49", long. 114° 02' 42". Transmitter: Radar Hill, Kingman.

Equipment: Acrodyne transmitter; Bogner antenna.

Ownership: Starfield-Gates Television Partnership.

Represented (engineering): Robert Lloyd Hoover.

Represented (legal): Cohen & Berfield.

***Kingman**—K18AV, Mountain TV Network Inc.

Technical facilities: 0.65-kw ERP, lat. 35° 17' 07", long. 114° 07' 26".

Transmitter: 8-mi. NW of Kingman.

Ownership: Mountain TV Network Inc.

***Kingman**—K26AM, Mountain TV Network Inc.

Technical facilities: 0.68-kw ERP, lat. 35° 17' 07", long. 114° 07' 26".

Transmitter: 8-mi. NW of Kingman.

Ownership: Mountain TV Network Inc.

***Kingman**—K44BY, Mountain TV Network Inc.

Technical facilities: 100-w TPO, 0.72-kw ERP, 95-ft. above ground, 5489-ft. above sea level, lat. 35° 17' 07", long. 114° 07' 26".

Transmitter: 8-mi. NW of Kingman.

Ownership: Mountain TV Network Inc.

***Lake Havasu**—K10NI, American Television Network Inc.

Technical facilities: 10-w TPO, 0.103-kw ERP, 75-ft. above ground, 656-ft. above sea level, lat. 34° 28' 30", long. 114° 24' 50".

Transmitter: 0.2-mi. S of Needles Boat Landing Rd., Needles Boat Landing.

Ownership: American Television Network Inc.

***Lake Havasu City**—K20CX, Eddie Robinson.

Technical facilities: 1000-w TPO, 14.7-kw ERP, 220-ft. above ground, 764-ft. above sea level, lat. 34° 29' 41", long. 114° 20' 59".

Transmitter: 7.5-mi. W of city.

Ownership: Eddie Robinson.

Lake Havasu City—K23BJ, Group Seven Communications Inc. Phone: 602-855-5071.

Technical facilities: 1000-w TPO, 7.4-kw ERP, 78-ft. above ground, 1286-ft. above sea level, lat. 34° 36' 11", long. 114° 22' 14".

Requests CP for change to 98-ft. above ground, 4390-ft. above sea level, lat. 34° 32' 54", long. 114° 11' 37". Transmitter to Crossman Peak, ENE of Lake Havasu City. BPTTL-910502QM.

Transmitter: Goat Hill, 9.7-mi. N of Lake Havasu City.

Ownership: Group Seven Communications Inc.

Personnel: Maurice W. Coburn, President.

Lake Havasu City—K25AL, Prairie TV Network. Phone: 602-855-4818.

Technical facilities: 1.28-kw ERP, 80-ft. above ground, 500-ft. above sea level, lat. 34° 29' 28", long. 114° 19' 44".

Equipment: Television Technology transmitter; Scala antenna.

Satellite earth station: DX Engineering; General Instrument, Microtek receivers.

Began Operation: June 4, 1985.

Ownership: Lake Havasu Christian TV.

Locally originated programming: Community programming; local special events; news; public affairs; religious programming; sports; hunting & fishing show; high school sports.

Satellite programming: INN; Trinity Bcstg. Network.

Planned satellite programming: Biznet; Wall Street Journal Report.

Advertising: Yes. Rates: \$28.00/30 Sec.; \$50.00/Min.

Personnel: Richard D. Tatham, Station Manager; Mark A. Fresh, Program Director & Account Executive.

***Lake Havasu City**—K32CM, Dennis Macey.

Technical facilities: 1000-w TPO, 31.2-kw ERP, 59-ft. above ground, 134-ft. above sea level, lat. 34° 36' 08", long. 114° 22' 13".

Transmitter: Goat Mountain, 9-mi. N of Lake Havasu City.

Ownership: Dennis Macey.

Lake Havasu City—K45AJ, London Bridge Bcstg. Inc. Phone: 602-855-4098.

Technical facilities: 100-w TPO, 1.184-kw ERP, 223-ft. above ground, 773-ft. above sea level, lat. 34° 29' 41", long. 114° 20' 59".

Transmitter: 1720 Acoma Blvd., Lake Havasu City.

Equipment: Acrodyne transmitter; Bogner antenna.

Began Operation: December 1, 1984.

Ownership: London Bridge Bcstg. Inc.

Locally originated programming: Community programming; news; sports; weather.

Satellite programming: Hit Video USA.

Advertising: Yes.

Represented (legal): Arent, Fox, Kintner, Plotkin & Kahn.

Personnel: Lee S. Shoblom, General Manager; Lee R. Shoblom, Station Manager; Denise Shoblom, General Sales Manager; Mitch Strohm, News Director; Barbara Belknap, Business Manager.

***Mesa**—K63CR, International Bcst. Consultants.

Technical facilities: 2.46-kw ERP, lat. 33° 26' 42", long. 111° 37' 16".

Ownership: International Broadcast Consultants.

***Nogales**—K56EE, Carrol McCarthy.

Technical facilities: 1-w TPO, 0.004-kw ERP, 46-ft. above ground, 4606-ft. above sea level, lat. 31° 23' 45", long. 110° 55' 21".

Transmitter: Mount Benedict, 3.9-mi. NNE of Nogales, 2.5-mi. E of U.S. Hwy. 19.

Ownership: Carroll McCarthy.

***Page**—K25CD, True Way Radio Communications.

Technical facilities: 100-w TPO, 4.68-kw ERP, 49-ft. above ground, 5938-ft. above sea level, lat. 37° 00' 23", long. 111° 41' 42".

Transmitter: 13.7-mi. WNW of Page on Cedar Mountain, UT, 5.5-mi. S of Glen Canyon.

Ownership: True Way Radio Communications.

Parker—K02MT, Hale Communications Inc. Phone: 602-669-6464.

Studio: 912 Joshua, Parker, AZ 85344.

Technical facilities: 5.5-w TPO, 0.06-kw ERP, 1000-ft. above ground, 1665-ft. above sea level, lat. 34° 07' 22", long. 114° 12' 40".

Transmitter: Black Peak, 4.3-mi. SE of Parker.

Equipment: Scala antenna.

Satellite earth stations: Scientific-Atlanta; Winegard; Winegard receivers.

Multichannel TV Sound: Stereo only.

Began Operation: January 1, 1986.

Ownership: Hale Communications Inc.

Locally originated programming: Children's programming; community programming; city council meetings; local special events; ethnic programming; college courses; news; public affairs; religious programming; hunting & fishing show; weather.

Satellite Programming: NBC.

Advertising: Yes. Rates: \$14.00/30 Sec.; \$14.25/Min..

Represented (engineering): Courtright Engineering.

Represented (legal): Arent, Fox, Kintner, Plotkin & Kahn.

Personnel: Gerald M. Hale, General Manager; Deborah Hale, General Sales Manager; Margaret Hale, Office Manager & Promotion Director.

***Phoenix**—K18CC, Ellen Bloom.

Technical facilities: 100-w TPO, 2.4-kw ERP, 56-ft. above ground, 4032-ft. above sea level, lat. 33° 34' 09", long. 112° 33' 33".

Transmitter: White Tank Mountains, W of Phoenix.

Ownership: Ellen Bloom.

Phoenix—K25DM, Bcstg. Systems Inc. Phone: 602-581-2511. Fax: 602-582-8229.

Studio: 21617 N. 9th Ave., Phoenix 85027.

Technical facilities: 1000-w TPO, 26.9-kw ERP, 115-ft. above ground, 1555-ft. above sea level, lat. 33° 40' 51", long. 112° 04' 59".

Requests CP for change to 4.5-kw ERP, lat. 33° 35' 38", long. 112° 05' 11". Transmitter to Shaw Butte, East Hill, Phoenix. BPTTL-910503XA.

Transmitter: 21617 N. 9th Ave.

Equipment: ITS transmitter; Bogner antenna.

Began operation: October 1, 1990.

Satellite earth stations: Microdyne, 5-meter; Harris, 5-meter.

Ownership: Broadcasting Systems Inc.

Locally originated programming: Children's programming; ethnic programming; educational programming; music videos; religious programming; sports; hunting & fishing show; sports magazine.

Planned locally originated programming: Character generated news; public affairs; weather.

Satellite programming: Channel America.

Planned satellite programming: Hit Video USA.

Advertising: Yes. Rates: \$100.00/30 Sec.; \$250.00/Min.

Represented (legal): Arent, Fox, Kintner, Plotkin & Kahn.

Personnel: Kenneth Casey, pres.

Phoenix—K27AN, KUSK Inc. Phone: 602-234-2727. TWX: 910-240-1471.

Studio: 3211 Tower Rd., Prescott, AZ 86301.

Technical facilities: 1000-w TPO, 22.28-kw ERP, 112-ft. above ground, 2723-ft. above sea level, lat. 33° 20' 00", long. 112° 03' 46".

Transmitter: South Mountain, 9-mi. S of downtown Phoenix.

Equipment: Television Technology transmitter; Bogner antenna.

Began Operation: March 1, 1986.

Ownership: KUSK Inc.

Advertising: Yes. Rates: \$175.00/30 Sec.; \$250.00/Min.

Represented (engineering): Hammett & Edison.

Personnel: Richard C. Howe, Vice President & General Manager.

Note: Operating as a translator; primary station KUSK, Prescott, AZ.

***Phoenix**—K28DM, Norma Levin.

Technical facilities: 556-w TPO, 29-kw ERP, 486-ft. above ground, 4288-ft. above sea level, lat. 33° 35' 30", long. 112° 34' 55".

Transmitter: North Peak of White Tank Mountains, near Phoenix.

Ownership: Norma Levin.

Phoenix—K39BI, Arizona Christian Television System Inc. Phone: 602-264-3939.

Studio: 5757 N. Central Ave., Phoenix, AZ 85012.

Technical facilities: 1000-w TPO, 24.6-kw ERP, 80-ft. above ground, 2756-ft. above sea level, lat. 33° 20' 01", long. 112° 03' 45".

Transmitter: South Mountain, 7.5-mi. S of Phoenix.

Equipment: Television Technology transmitter; Bogner antenna.

Satellite earth station: Scientific-Atlanta.

Began Operation: June 7, 1987.

Ownership: Arizona Christian Television System Inc.

Locally originated programming: Religious programming.

Satellite programming: ACTS.

Advertising: Yes.

Represented (engineering): Alan Willas.

Represented (legal): May & Dunne.

Personnel: Rick Hooton, President & General Manager.

***Phoenix**—K58DV, Atrium Bcstg. Co.

Technical facilities: 316-w TPO, 2.18-kw ERP, 174-ft. above ground, 2697-ft. above sea level, lat. 33° 20' 00", long. 112° 34' 55".

Requests modification of CP for change to 549-w TPO, 3.78-kw ERP, 174-ft. above ground, 2694-ft. above sea level. BMTTL-910503ER.

Transmitter: South Mountain, 10660 S. Central, South Mountain Park, Site 6, Phoenix.

Ownership: Atrium Bcstg. Co.

***Phoenix**—K62DK, American TV Network Inc.

Technical facilities: 100-w TPO, 2.49-kw ERP, 39-ft. above ground, 4016-ft. above sea level, lat. 33° 34' 09", long. 112° 33' 33".

Transmitter: White Tank Mountain, 14.9-mi. W of Sun City.

Ownership: American Television Network Inc.

Phoenix—K64OR, Hispanic Bcstrs. of Arizona Inc.

Technical facilities: 694-w TPO, 15.4-kw ERP, 292-ft. above ground, 3028-ft. above sea level, lat. 33° 20' 02", long. 112° 03' 42".

Transmitter: South Mountain, 3-mi. SE of intersection of Central Ave. & Dobbins Rd.

Ownership: Hispanic Broadcasters of Arizona Inc.

Low Power TV Stations—Arizona

- *Phoenix—K67FE**, Polar Bcstg. of Arizona Inc.
Technical facilities: 617-w TPO, 3.5-kw ERP, 115-ft. above ground, 2785-ft. above sea level, lat. 33° 19' 58", long. 112° 03' 48".
Requests modification of CP for change to 1000-w TPO, 5-kw ERP, 374-ft. above ground. BMPPTL-910503ZJ.
Transmitter: South Mountain, Site 51, 7-mi. S of Phoenix.
Ownership: Polar Broadcasting of Arizona Inc.
- *Phoenix—K68DA**, James C. Connell.
Technical facilities: 1000-w TPO, 150-kw ERP, 56-ft. above ground, 4035-ft. above sea level, lat. 33° 34' 09", long. 112° 33' 33".
Requests modification of CP to change city of license to Scottsdale & change to 23.092-kw ERP, 151-ft. above ground, 2536-ft. above sea level, lat. 33° 29' 36", long. 111° 38' 26". Transmitter to 4227 N 88th St., Mesa. BMMPT-910503WG.
Transmitter: White Tank Mountain, W of Phoenix.
Ownership: James Connell.
- *Prescott—K26BY**, Linda D. Clevenger.
Technical facilities: 100-w TPO, 0.72-kw ERP, 180-ft. above ground, 5370-ft. above sea level, lat. 34° 33' 03", long. 112° 27' 45".
Transmitter: KYCA(AM) transmitter site.
Ownership: Linda D. Clevenger.
- *Prescott—K31CA**, Mountain TV Network Inc.
Technical facilities: 100-w TPO, 0.923-kw ERP, 95-ft. above ground, 7723-ft. above sea level, lat. 34° 38' 10", long. 112° 33' 24".
Transmitter: Granite Mountain, 6-mi. NW of Prescott.
Ownership: Mountain TV Network Inc.
- Prescott—K39CG**, Yavapai College.
Technical facilities: 100-w TPO, 1.19-kw ERP, 26-ft. above ground, 6276-ft. above sea level, lat. 34° 32' 27", long. 112° 25' 40".
Transmitter: Badger Mountain, 1.6-mi. SE of intersection of U.S. Hwy. 89 & Ariz. Hwy. 69.
Ownership: Yavapai College.
- *Prescott—K43BZ**, Howard Wapner.
Technical facilities: 1000-w TPO, 18-kw ERP, 171-ft. above ground, 5482-ft. above sea level, lat. 34° 33' 03", long. 112° 27' 45".
Transmitter: KYCA(AM) transmitter site.
Ownership: Howard Wapner.
- *Prescott—K49CX**, Yavapai College.
Technical facilities: 100-w TPO, 1.19-kw ERP, 26-ft. above ground, 6276-ft. above sea level, lat. 34° 32' 27", long. 112° 25' 40".
Transmitter: Badger Mountain, 1.6-mi. SE of intersection of U.S. Hwy. 89 & Ariz. Hwy. 69.
Ownership: Yavapai College.
- Quartzsite—K39BV**, American TV Network Inc.
Technical facilities: 0.02-kw ERP, lat. 33° 41' 48", long. 114° 13' 08".
Ownership: American Television Network Inc.
- Quartzsite—K41CE**, American TV Network Inc.
Technical facilities: 0.02-kw ERP, lat. 33° 41' 48", long. 114° 13' 08".
Ownership: American Television Network Inc.
- Quartzsite—K43CA**, American TV Network Inc.
Technical facilities: 20-w TPO, 0.222-kw ERP, 89-ft. above ground, 965-ft. above sea level, lat. 33° 40' 03", long. 114° 11' 30".
Transmitter: Intersection of U.S. Hwys. 95 & I-10, Quartzsite.
Ownership: American Television Network Inc.
- Rock Point—K56CC**, Rock Point School Inc. Phone: 602-659-4221.
Technical facilities: 0.03-kw ERP, lat. 36° 43' 01", long. 109° 37' 15".
Began Operation: March 1, 1987.
Ownership: Rock Point School Inc.
- *Shonto—K40BZ**, Gospel Overseas Television Network Inc.
Technical facilities: 100-w TPO, 1.1-kw ERP, 99-ft. above ground, 7041-ft. above sea level, lat. 36° 37' 20", long. 110° 34' 30".
Transmitter: White Post, 5-mi. E of Shonto.
Ownership: Gospel Overseas Television Network Inc.
Satellite programming: Trinity Bcstg. Network.
- *Shonto & Tonalea—K38CX**, Trinity Bcstg. Network.
Technical facilities: 100-w TPO, 1.1-kw ERP, 417-ft. above ground, 7628-ft. above sea level, lat. 36° 32' 38", long. 110° 29' 44".
Transmitter: Rd. 41, 1-mi. S of intersection of Hwys. 160 & 564.
Equipment: ITS transmitter.
Satellite earth station: Scientific-Atlanta 3.2-meter.
Scheduled to begin operation: January 1, 1992.
Ownership: Trinity Broadcasting Network Inc.
Satellite programming: Trinity Bcstg. Network.
- Sierra Vista—K33CG**, Richard Richards.
Technical facilities: 37-w TPO, 0.001-kw ERP, 72-ft. above ground, 7231-ft. above sea level, lat. 31° 28' 58", long. 109° 57' 29".
Transmitter: Atop Mule Mountain.
Ownership: Richard Richards.
- South Phoenix—K69FM**, Polar Bcstg. of Arizona Inc.
Technical facilities: 307.6-w TPO, 3.5-kw ERP, 118-ft. above ground, 2766-ft. above sea level, lat. 33° 19' 57", long. 112° 03' 55".
Transmitter: 2.2-mi. SE of intersection of Central Ave. & Dobbins Rd., on South Mountain.
Ownership: Polar Broadcasting of Arizona Inc.
- Tsalle—K40AP**, Navajo Nation. Phone: 602-724-3311.
Technical facilities: 0.23-kw ERP, lat. 36° 17' 13", long. 109° 11' 16".
Began Operation: March 1, 1987.
Ownership: Navajo Nation.
Locally originated programming: Children's programming; classified advertising; community programming; city council meetings; local special events; documentaries; ethnic programming; educational programming; college courses; news; wire service news; character generated news; public access; public affairs; sports; hunting & fishing show; state university sports; weather.
Satellite programming: CNN; Commercial Sports Network; Country Music TV; news; WGN-TV; WTBS.
Personnel: Curtis Sweet, Director.
Note: K40AP provides programming for all other Navajo Nation stations.
- *Tucson—K14HR**, Hispanic Bcstrs. of Tucson. Phone: 602-322-6888.
Technical facilities: 934-w TPO, 9.99-kw ERP, 174-ft. above ground, 8665-ft. above sea level, lat. 32° 24' 54", long. 110° 42' 56".
Transmitter: Mount Bigelow, Coronado National Forest, S.G. Communication site.
Ownership: Hispanic Broadcasters of Tucson.
- *Tucson—K21CX**, Jana Tucker.
Technical facilities: 1000-w TPO, 10-kw ERP, 180-ft. above ground, 8675-ft. above sea level, lat. 32° 24' 54", long. 110° 42' 56".
Transmitter: Mount Bigelow electronic site, 22-mi. N of intersection Interstates 10 & 19.
Ownership: Jana Tucker.
- *Tucson—K23CD**, Mountain States Bcstg. Inc. Phone: 602-795-0311.
Technical facilities: 18.2-kw ERP, lat. 32° 24' 55", long. 110° 42' 54".
Ownership: Mountain States Bcstg. Inc.
Note: Will operate as a translator of KMSB-TV Tucson, AZ.
- *Tucson—K34BM**, American Christian TV System Inc.
Technical facilities: 100-w TPO, 0.54-kw ERP, 269-ft. above ground, 2650-ft. above sea level, lat. 32° 24' 56", long. 111° 06' 57".
Transmitter: 7120 W. Lost Canyon Rd.
Ownership: American Christian Television Systems Inc.
- *Tucson—K43CW**, Ted Tucker. Phone: 602-797-1008.
Technical facilities: 1000-w TPO, 10-kw ERP, 33-ft. above ground, 8570-ft. above sea level, lat. 32° 24' 55", long. 110° 42' 52".
Transmitter: Mount Bigelow electronic site, 22-mi. N of I-10 & I-19.
Ownership: Ted Tucker.
- Tucson—K57BD**, Trinity Bcstg. Network Inc.
Technical facilities: 100-w TPO, 1.3-kw ERP, 200-ft. above ground, 4421-ft. above sea level, lat. 32° 14' 55", long. 110° 06' 57".
Transmitter: Tucson Mountains.
Began Operation: June 30, 1981.
Ownership: Trinity Broadcasting Network Inc.
Note: Operating as translator; primary station, KPAZ-TV, Phoenix, AZ.
- *Vernon—K20BJ**, Mountain TV Network Inc.
Technical facilities: 100-w TPO, 0.65-kw ERP, 93-ft. above ground, 8344-ft. above sea level, lat. 34° 15' 06", long. 109° 35' 06".
Transmitter: 6-mi. E of Vernon.
Ownership: Mountain TV Network Inc.
- *Vernon—K22AM**, Mountain TV Network Inc.
Technical facilities: 0.66-kw ERP, lat. 34° 15' 06", long. 109° 35' 06".
Ownership: Mountain TV Network Inc.
- *Vernon—K24BI**, Mountain TV Network Inc.
Technical facilities: 0.66-kw ERP, lat. 34° 15' 06", long. 109° 35' 06".
Ownership: Mountain TV Network Inc.
- *Vernon—K30AZ**, Mountain TV Network Inc.
Technical facilities: 0.69-kw ERP, lat. 34° 15' 06", long. 109° 35' 06".
Ownership: Mountain TV Network Inc.
- Vernon—K32BA**, Mountain TV Network Inc.
Technical facilities: 0.69-kw ERP, lat. 34° 15' 06", long. 109° 35' 06".
Ownership: Mountain TV Network Inc.
- Window Rock—K44BB**, Navajo Nation. Phone: 602-724-3311.
Technical facilities: 4-kw ERP, lat. 35° 33' 36", long. 109° 06' 30".
Transmitter: Window Rock, AZ.
Began Operation: September 1, 1986.
Ownership: Navajo Community College.
Locally originated programming: Children's programming; classified advertising; community programming; city council meetings; local special events; documentaries; ethnic programming; educational programming; college courses; foreign language programming; news; wire service news; character generated news; public access; public af-
- fairs; sports; hunting & fishing show; state university sports; weather.
Satellite programming: CNN; Commercial Sports Network; Country Music TV; news; WGN-TV; WTBS.
Note: K40AP Tsalle, AZ provides programming for all other Navajo Nation stations.
- *Yuma—K46CI**, Carroll McCarthy.
Technical facilities: 10-w TPO, 0.045-kw ERP, 148-ft. above ground, 331-ft. above sea level, lat. 32° 34' 00", long. 114° 38' 51".
Transmitter: 2753 W. 24th St., Yuma.
Ownership: Carroll McCarthy.
- *Yuma—K52DA**, American Television Network Inc.
Technical facilities: 1-w TPO, 0.01-kw ERP, 16-ft. above ground, 1716-ft. above sea level, lat. 32° 40' 24", long. 114° 20' 13".
Transmitter: BLM electronic site, Telegraph Peak, 16.9-mi. E of Yuma, 0.5-mi. N of I-8.
Ownership: American Television Network Inc.

Arkansas

- *Appleton—K08LH**, Arkansas Rural TV Co-op Co.
Technical facilities: 66.3-w TPO, 0.07-kw ERP, 85-ft. above ground, 2034-ft. above sea level, lat. 35° 29' 11", long. 92° 52' 52".
Transmitter: White Oak Mountain, 0.85-mi. N of Appleton.
Ownership: Arkansas Rural Television Co.
- *Arkadelphia—K14ID**, David Jones.
Technical facilities: 735-w TPO, 8-kw ERP, 118-ft. above ground, 302-ft. above sea level, lat. 34° 06' 39", long. 93° 03' 01".
Transmitter: 0.8 miles S of Arkadelphia.
Ownership: David Jones.
- *Augusta—W20AI**, Mountain TV Network Inc.
Technical facilities: 100-w TPO, 0.52-kw ERP, 95-ft. above ground, 302-ft. above sea level, lat. 35° 14' 19", long. 91° 29' 22".
Transmitter: 8.1-mi. SW of Augusta.
Ownership: Mountain TV Network Inc.
- *Augusta—K32CX**, Mountain TV Network Inc.
Technical facilities: 100-w TPO, 0.55-kw ERP, 85-ft. above ground, 302-ft. above sea level, lat. 35° 14' 19", long. 91° 29' 22".
Transmitter: 8-mi. SW of Augusta.
Ownership: Mountain TV Network Inc.
- *Augusta—K58DC**, Mountain TV Network Inc.
Technical facilities: 100-w TPO, 0.6-kw ERP, 95-ft. above ground, 302-ft. above sea level, lat. 35° 14' 19", long. 91° 29' 22".
Transmitter: 8.1-mi. SW of Augusta.
Ownership: Mountain TV Network Inc.
- *Batesville—K10NO**, Arkansas Rural TV Co-op Co.
Technical facilities: 10-w TPO, 0.08-kw ERP, 499-ft. above ground, 1358-ft. above sea level, lat. 35° 53' 27", long. 91° 44' 01".
Transmitter: 1.5-mi. NE of Cushman.
Ownership: Arkansas Rural Television Co.
- Batesville—K12MY**, Pat Lea. Phone: 501-793-3861.
Technical facilities: 10-w TPO, 0.094-kw ERP, 188-ft. above ground, 450-ft. above sea level, lat. 35° 45' 39", long. 91° 38' 16".
Transmitter: KBTA(AM) site, Batesville.
Ownership: White River Valley Broadcasters Inc.
Planned locally originated programming: News; public affairs; sports.

Advertising: Planned.
Personnel: Joe M. Biard, General Manager.

***Batesville**—K57EH, Linda D. Clevenger.
Technical facilities: 100-w TPO, 0.734-kw ERP, 197-ft. above ground, 646-ft. above sea level, lat. 35° 44' 40", long. 91° 38' 21".
Transmitter: 2-mi. S of city.
Ownership: Linda D. Clevenger.

***Batesville**—K61EG, Linda D. Clevenger.
Technical facilities: 100-w TPO, 0.734-kw ERP, 197-ft. above ground, 646-ft. above sea level, lat. 35° 44' 40", long. 91° 38' 21".
Transmitter: 2-mi. S of city.
Ownership: Linda D. Clevenger.

Bentonville—K58DE, Pharis Bcstg. Inc.
Phone: 501-785-4844.
Transmitter: 6.5-mi. NE of Jasper.
Ownership: Pharis Bcstg. Inc.

Bentonville—K67ED, The Times Southwest Bcstg. Inc. Phone: 501-783-3131.
Fax: 783-3131 Ext. 255.

Technical facilities: 1000-w TPO, 14-kw ERP, 338-ft. above ground, 1578-ft. above sea level, lat. 36° 23' 36", long. 94° 10' 53".
Transmitter: 0.8-mi. E of J St., 0.74-mi. N of Bentonville boundary.

Equipment: Acrodyn transmitter; Bogner antenna.
Began Operation: August 1, 1989.
Ownership: The New York Times Co.
Represented (engineering): Jules Cohen & Assoc.
Note: Operating as a translator of KFSM-TV Fort Smith, AR.

***Blytheville**—K3380, Sudbury Services Inc.
Technical facilities: 67-w TPO, 1-kw ERP, 174-ft. above ground, 427-ft. above sea level, lat. 35° 55' 30", long. 89° 52' 18".
Transmitter: Hwy. 18, 1.5-mi. E of Blytheville.
Ownership: Blytheville TV Cable Co.

***Camden**—K13VZ, Arkansas Rural TV Co-op Co.
Technical facilities: 10-w TPO, 0.106-kw ERP, 167-ft. above ground, 338-ft. above sea level, lat. 33° 35' 13", long. 92° 49' 42".
Transmitter: 113 Madison Ave., Camden.
Ownership: Arkansas Rural Television Co.

***Crossett**—K20CE, Blacks Desiring Media Inc.
Technical facilities: 1000-w TPO, 36.7-kw ERP, 187-ft. above ground, 387-ft. above sea level, lat. 33° 46' 02", long. 91° 56' 01".
Transmitter: 12.6-mi. NW of Monticello at 319°T.
Ownership: Blacks Desiring Media Inc.

De Queen—K08KF, Communication Dynamics. Phone: 501-584-3435.

Technical facilities: 0.175-kw ERP, lat. 34° 02' 48", long. 94° 21' 40".
Holds CP for change to 10-w TPO, 0.125-kw ERP, 180-ft. above ground, 581-ft. above sea level. BPTVL-910108A.

Transmitter: 0.8-mi. W of DeQueen.
Ownership: Communication Dynamics.
Satellite programming: Trinity Bcstg. Network.
Personnel: Ronald Drye, Director.

***El Dorado**—K05JL, Arkansas Rural TV Co-op Co.
Technical facilities: 10-w TPO, 0.06-kw ERP, 558-ft. above ground, lat. 33° 16' 19", long. 92° 42' 12".
Transmitter: State Rte. 33, 5-mi. N of intersection of U.S. 82, El Dorado.
Ownership: Arkansas Rural Television Co.

Fayetteville—K42BS, Trinity Bcstg. Network Inc.

Technical facilities: 1000-w TPO, 8-kw ERP, 135-ft. above ground, 1978-ft. above sea level, lat. 36° 01' 17", long. 94° 13' 04".
Transmitter: KKXK (FM) transmitter site.
Began Operation: September 23, 1987.
Ownership: Trinity Broadcasting Network Inc.
Satellite programming: Trinity Bcstg. Network.

Fayetteville—K62DQ, The Times Southwest Bcstg. Inc. Phone: 501-783-3131.
Technical facilities: 880-w TPO, 15.2-kw ERP, 387-ft. above ground, 1736-ft. above sea level, lat. 36° 08' 50", long. 94° 11' 14".
Transmitter: 2.6-mi. along a bearing of 137°T from intersection of State Rtes. 68 & 112, Johnson.

Equipment: Television Technology transmitter; Antenna Technology antenna.
Began Operation: July 1, 1990.
Ownership: The New York Times Co.
Represented (engineering): Jules Cohen & Associates.
Note: Operating as a translator of KFSM-TV Fort Smith, AR.

***Fort Smith**—K27DL, Trinity Bcstg. Network.
Technical facilities: 657-w TPO, 20-kw ERP, 236-ft. above ground, 981-ft. above sea level, lat. 35° 26' 50", long. 94° 21' 53".
Transmitter: Mount Vista, Watertank Rd., Van Buren.
Scheduled to begin operation: November 1, 1991.
Ownership: Trinity Broadcasting Network Inc.
Satellite programming: Trinity Bcstg. Network.

Fort Smith—K46BZ, Pharis Bcstg. Inc. Phone: 501-785-4600. Fax: 501-785-4844.

Studio: 523 Garrison Ave., Fort Smith, AR 72901.

Technical facilities: 1000-w TPO, 20.8-kw ERP, 266-ft. above ground, 1056-ft. above sea level, lat. 35° 26' 50", long. 94° 21' 53".
Transmitter: Mount Vista, Watertank Rd., Van Buren.

Equipment: Television Technology transmitter; Bogner antenna.
Satellite earth station: Paracclipse.
Began operation: October 20, 1989.
Ownership: Pharis Bcstg. Inc.
Locally originated programming: Children's programming; community programming; locally produced news; religious programming; high school sports; weather.
Satellite programming: Hit Video USA; INN; FamilyNet; news; sports.
Advertising: Yes. Rates: \$100.00/30 Sec.; \$175.00/Min.
Personnel: Bill Pharis, Sales; Don Patrick, Engineering; Eldon Coffman.

***Fort Smith**—K63EG, Pharis Bcstg. Inc.
Technical facilities: 1000-w TPO, 16.9-kw ERP, 200-ft. above ground, 991-ft. above sea level, lat. 35° 26' 50", long. 94° 21' 53".
Requests modification of CP for change to 20.3-kw ERP. BMPPTL-910430AL.
Transmitter: Mount Vista, Watertank Rd., Van Buren.
Ownership: Pharis Bcstg. Inc.

***Hackett**—K50CO, Pharis Bcstg. Inc.
Technical facilities: 1000-w TPO, 18.5-kw ERP, 59-ft. above ground, 801-ft. above sea level, lat. 35° 12' 34", long. 94° 29' 10".
Requests modification of CP for change to 17.1-kw ERP, 298-ft. above ground, 1092-ft. above sea level, lat. 35° 09' 32", long. 94° 15' 09".
Transmitter: to NE of Wilchenville. BMPPT-910430BE.
Transmitter Backbone Mountain, 1.5-mi. SSW of Pocola, 3.9-mi. E of Hwy. 12.
Ownership: Pharis Bcstg. Inc.



UHF, VHF, ITFS/MMDS
Broadcast / Tower / Studio
Products and Service
Turnkey Systems Since 1960

PO Box 68 White Haven, PA 18661 717-443-9575
1-800-233-6193
FAX 717-443-9257

***Hardy**—K14HO, Faith Productions.
Technical facilities: 100-w TPO, 1.33-kw ERP, 151-ft. above ground, 689-ft. above sea level, lat. 36° 18' 23", long. 91° 30' 45".
Transmitter: Hwy. 175-S, Hardy, Jesus Is Lord Ministries grounds.
Ownership: Faith Productions.

***Harrison**—K18CZ, Mountain TV Network Inc.
Technical facilities: 100-w TPO, 0.73-kw ERP, 98-ft. above ground, 1398-ft. above sea level, lat. 36° 12' 56", long. 93° 05' 38".
Transmitter: 1-mi. SSE of Harrison.
Ownership: Mountain TV Network Inc.

***Harrison**—K54DF, Mountain TV Network Inc.
Technical facilities: 100-w TPO, 0.64-kw ERP, 98-ft. above ground, 1398-ft. above sea level, lat. 36° 12' 56", long. 93° 05' 38".
Transmitter: 1-mi. SSE of Harrison.
Ownership: Mountain TV Network Inc.

***Harrison**—K62DI, Mountain TV Network Inc.
Technical facilities: 100-w TPO, 0.61-kw ERP, 98-ft. above ground, 1398-ft. above sea level, lat. 36° 12' 56", long. 93° 05' 38".
Transmitter: 1-mi. SSE of Harrison.
Ownership: Mountain TV Network Inc.

***Harrison**—K64DS, Mountain TV Network Inc.
Technical facilities: 100-w TPO, 0.6-kw ERP, 98-ft. above ground, 1398-ft. above sea level, lat. 36° 12' 56", long. 93° 05' 38".
Transmitter: 1-mi. SSE of Harrison.
Ownership: Mountain TV Network Inc.

Harrison—K66CN, Christians Incorporated For Christ Inc. Phone: 417-334-7094. Fax: 417-334-2014.

Technical facilities: 100-w TPO, 2.39-kw ERP, 112-ft. above ground, 2080-ft. above sea level, lat. 36° 14' 34", long. 93° 13' 15".
Transmitter: Kennedy Mountain.
Equipment: Scala antenna.
Began Operation: November 4, 1987.
Ownership: Christians Incorporated for Christ Inc.
Satellite programming: Trinity Bcstg. Network.
Advertising: No.
Personnel: Keith O'Neill.

***Hope**—K52CU, Blacks Desiring Media Inc.
Technical facilities: 1000-w TPO, 37.8-kw ERP, 141-ft. above ground, 390-ft. above sea level, lat. 33° 52' 15", long. 93° 13' 45".
Transmitter: 24.6-mi. NE of city center at 55.16°T.
Ownership: Blacks Desiring Media Inc.

***Hope**—K57EI, Blacks Desiring Media Inc.
Technical facilities: 1000-w TPO, 38.1-kw ERP, 141-ft. above ground, 390-ft. above sea level, lat. 33° 52' 15", long. 93° 13' 45".
Transmitter: 24.6-mi. NE of city center at a heading of 55.16°T.
Ownership: Blacks Desiring Media Inc.

***Hot Springs**—K18DA, ABC Minority Investments Inc.
Technical facilities: 1000-w TPO, 2.95-kw ERP, 150-ft. above ground, 500-ft. above sea level, lat. 34° 30' 37", long. 93° 13' 58".
Transmitter: 10.2-mi. W of center of Hot Springs.
Ownership: ABC Minority Investments Inc.

***Hot Springs**—K32CO, Payne Bcstg. Co.
Technical facilities: 100-w TPO, 2.02-kw ERP, 144-ft. above ground, 643-ft. above sea level, lat. 34° 30' 10", long. 93° 13' 30".
Transmitter: 9.6-mi. SW of Hot Springs.
Ownership: Payne Broadcasting Co.

***Hot Springs**—K45DE, Little Rock Communications Assoc.
Technical facilities: 100-w TPO, 0.786-kw ERP, 194-ft. above ground, 1394-ft. above sea level, lat. 34° 30' 19", long. 93° 05' 06".
Transmitter: 0.2-mi. NW of Hot Springs.
Ownership: Little Rock Communications Associates.

Jonesboro—K45AY, Jonesboro Television Assoc.
Studio: 401 W. Parker Rd., Jonesboro, AR.
Technical facilities: 1000-w TPO, 5.25-kw ERP, 504-ft. above ground, 870-ft. above sea level, lat. 35° 47' 56", long. 90° 44' 31".
Began Operation: December 1, 1985.
Ownership: Impact Television Group Inc.
Locally originated programming: News; sports.
Advertising: Yes.
Personnel: R. H. Hildebrand, Station Manager.
Note: Requests assignment of license to M.G. Productions.

Little Rock—K13JW, Jim C. Cowser.
Phone: 501-753-5338.
Technical facilities: 7-w TPO, 0.01-kw ERP, 167-ft. above ground, 646-ft. above sea level, lat. 34° 45' 18", long. 92° 20' 38".
Holds CP for change to 0.038-kw ERP, 135-ft. above ground, 584-ft. above sea level. BPTVL-890310Y4.
Requests modification of CP for change to 10-w TPO, 0.91-kw ERP, 62-ft. above ground, 641-ft. above sea level, lat. 34° 46' 26", long. 92° 21' 04".
Transmitter to 2311 Biscayne Blvd., Little Rock. BMPVL-910503WT.

Transmitter: 400 N. University Ave., Little Rock.
Equipment: Emcee transmitter; Scala antenna.
Ownership: Jim C. Cowser.
Planned locally originated programming: Children's programming; classified advertising; music videos; news; public affairs; hunting & fishing show; state university sports; weather.

Planned satellite programming: American Family Network; Country Music TV; INN; sports.

Advertising: Yes. Rates: \$50.00/30 Sec.
Represented (engineering): Arthur K. Peters.
Represented (legal): Southmayd, Powell & Taylor.
Personnel: Jim Cowser, General Manager; David Cowser, General Sales Manager; Cal Dring, National Sales Manager; Joe Elder, Chief Engineer; Ted Biggs, News Director; Joe Maggard, Business Manager.

Low Power TV Stations—Arkansas

***Little Rock—K22BZ, Catch 22 Bcstg. Inc.**
Phone: 608-845-4000.
Technical facilities: 1000-w TPO, 43.7-kw ERP, 499-ft. above ground, 1453-ft. above sea level, lat. 34° 47' 57", long. 92° 29' 29".
Transmitter: KLRT(TV) transmitter site, Shinnel Mountain, Little Rock.
Ownership: Catch 22 Bcstg. Inc.

***Little Rock—K28DK, Jimmy Cowsert.**
Technical facilities: 1000-w TPO, 13.2-kw ERP, 397-ft. above ground, 705-ft. above sea level, lat. 34° 44' 43", long. 92° 16' 30".
Transmitter: Fourth St. & Broadway, Little Rock.
Ownership: Jim C. Cowsert.

***Little Rock—K46AZ, Gaylord Bcstg. Co.**
Technical facilities: 12.8-kw ERP, lat. 34° 48' 59", long. 92° 17' 56".
Ownership: Gaylord Broadcasting Co.

***Little Rock—K49CG, American Christian Television System.**
Technical facilities: 1000-w TPO, 10.4-kw ERP, 404-ft. above ground, 712-ft. above sea level, lat. 34° 44' 43", long. 92° 16' 30".
Transmitter: First National Bldg. at Capitol & Broadway.
Ownership: American Christian Television Systems Inc.

***Little Rock—K59DH, Tally Television Corp.**
Technical facilities: 1000-w TPO, 6.2-kw ERP, 410-ft. above ground, 666-ft. above sea level, lat. 34° 45' 58", long. 92° 17' 38".
Transmitter: 2700 River Rd., North Little Rock.
Ownership: Tally Television Corp.

***Little Rock—K61DA, M & M Communications Inc.** Phone: 904-456-9749.
Technical facilities: 634-w TPO, 10.5-kw ERP, 299-ft. above ground, 591-ft. above sea level, lat. 34° 44' 44", long. 92° 16' 23".
Transmitter: Tower Building, 4th & Center Sts., Little Rock.
Ownership: M & M Communications Inc.
Personnel: J. McMillen, President.

***Nashville—K23BK, Beech Street Communications Corp.** Phone: 501-774-3600.
Technical facilities: 1000-w TPO, 10.5-kw ERP, 200-ft. above ground, 869-ft. above sea level, lat. 34° 01' 50", long. 93° 53' 27".
Transmitter: 0.95-mi. SE of State Rte. 26 at Dodson Creek.
Ownership: Samuel A. & Ethelne W. Westbrook.

Pine Bluff—K65EK, Immanuel Bcstg. Corp.
Phone: 501-536-2287.
Studio: 1801 W. 17th St., Pine Bluff, AR 71603.
Technical facilities: 1000-w TPO, 16.4-kw ERP, 187-ft. above ground, 413-ft. above sea level, lat. 34° 12' 46", long. 92° 01' 14".
Transmitter: 1801 W. 17th St.
Equipment: Acrodyne transmitter; Bogner antenna.
Satellite earth stations: Scientific-Atlanta, 5-meter; Scientific-Atlanta, 2-meter; Winegard & Starview receivers.
Began Operation: February 2, 1990.
Ownership: Immanuel Bcstg. Corp.

Locally originated programming: Local special events; magazines; music videos; public affairs; religious programming; state university sports; high school sports.
Planned locally originated programming: Locally produced news; hunting & fishing show; sports magazine.
Satellite programming: ACTS; FamilyNet.
Personnel: Ron Ingram, General Manager; Joe Smith, engineering.

***Randall—K32BW, Mountain TV Network Inc.**
Technical facilities: 100-w TPO, 0.767-kw ERP, 95-ft. above ground, 397-ft. above sea level, lat. 34° 01' 14", long. 91° 58' 10".
Transmitter: 5-mi. E of Randall.
Ownership: Mountain TV Network Inc.

***Randall—K36BY, Mountain TV Network Inc.**
Technical facilities: 100-w TPO, 0.76-kw ERP, 98-ft. above ground, 397-ft. above sea level, lat. 34° 01' 14", long. 91° 58' 10".
Transmitter: 5-mi. E of Randall.
Ownership: Mountain TV Network Inc.

***Randall—K48DF, Mountain TV Network Inc.**
Technical facilities: 100-w TPO, 0.74-kw ERP, 98-ft. above ground, 397-ft. above sea level, lat. 34° 01' 14", long. 91° 58' 10".
Transmitter: 5-mi. E of Randall.
Ownership: Mountain TV Network Inc.

***Russellville—K39CE, Mountain TV Network Inc.**
Technical facilities: 0.75-kw ERP, 98-ft. above ground, 1939-ft. above sea level, lat. 35° 12' 52", long. 93° 15' 16".
Transmitter: Mount Nebo.
Ownership: Mountain TV Network Inc.

***Russellville—K44BV, Russell Communications.**
Technical facilities: 1000-w TPO, 12.4-kw ERP, 59-ft. above ground, 1939-ft. above sea level, lat. 35° 13' 29", long. 93° 15' 20".
Transmitter: Mount Nebo, approx. 8.5-mi. SW of Russellville.
Ownership: Russell Communications.

***Springdale—K04NF, Edward F. Anglin.**
Technical facilities: 0.06-kw ERP, lat. 36° 12' 21", long. 94° 07' 11".
Ownership: Edward F. Anglin.

***Springdale—K07TN, Edward F. Anglin.**
Technical facilities: 0.12-kw ERP, lat. 36° 12' 21", long. 94° 07' 11".
Ownership: Edward F. Anglin.

***Springdale—K20CT, Christians Incorporated for Christ Inc.**
Technical facilities: 800-w TPO, 14.6-kw ERP, 148-ft. above ground, 1729-ft. above sea level, lat. 36° 12' 20", long. 94° 06' 06".
Transmitter: Fitzgerald Mountain, Springdale.
Equipment: Television Technology transmitter; Andrew antenna.
Ownership: Christians Incorporated for Christ Inc.
Personnel: Keith O'Neill, Owner.

Texarkana—K35CS, Beech Street Communications Corp. Phone: 501-774-3500. Fax: 501-774-3600.
Technical facilities: 1000-w TPO, 4-kw ERP, 479-ft. above ground, 791-ft. above sea level, lat. 33° 25' 48", long. 94° 04' 08".
Requests CP for change to 10.6-kw ERP, 499-ft. above ground, 715-ft. above sea level. BPTTL-910503EL.
Transmitter: 0.1-mi. NW of W. end of Seventh St., Texarkana.
Equipment: ITS transmitter; Andrew antenna.
Began Operation: December 1, 1990.
Ownership: Beech Street Communications.
Locally originated programming: Children's programming; local special events; magazines; public affairs; religious programming; hunting & fishing show; high school sports.
Satellite programming: ACTS.
Advertising: No.

California

***Arroyo Grande—K31CL, Erwin Scala Bcstg.** Phone: 805-489-0919.
Technical facilities: 1000-w TPO, 7.8-kw ERP, 292-ft. above ground, 732-ft. above sea level, lat. 35° 03' 28", long. 120° 31' 46".
Transmitter: 1227 Pomeroy Rd., Arroyo Grande.
Ownership: Erwin Scala Bcstg. Corp.
Personnel: Cherie Erwin Scala, Station Manager; Marty Scala, Operations Manager.

Arroyo Grande—K66CY, Erwin Scala Bcstg. Corp. Phone: 805-489-0919.
Studio: 1263 Pomeroy Rd., Arroyo Grande, CA 93420.

Technical facilities: 1000-w TPO, 9.01-kw ERP, 190-ft. above ground, 600-ft. above sea level, lat. 35° 03' 29", long. 120° 31' 46".
Transmitter: 1227 Pomeroy Rd.
Equipment: Scala antenna.
Satellite earth station: General Instrument, 3.5-meter.

Began Operation: December 1, 1989.
Ownership: Erwin Scala Bcstg. Corp.
Locally originated programming: Community programming; local special events; music videos; public affairs; high school sports.
Planned locally originated programming: Children's programming; city council meetings.
Satellite programming: Channel America.
Advertising: Yes. Rates: \$50.00/30 Sec.; \$100.00/Min.
Personnel: Cherie Erwin Scala, Station Manager; Marty Scala, Operations Manager.

***Arroyo Grande—K68CT, Erwin Scala Bcstg. Corp.** Phone: 805-489-0919.
Studio: 1263 Pomeroy Rd., Arroyo Grande, CA 93420.

Technical facilities: 1000-w TPO, 9.55-kw ERP, 188-ft. above ground, 566-ft. above sea level.
Transmitter: 1227 Pomeroy Rd., Arroyo Grande, CA 93420.
Ownership: Erwin Scala Bcstg. Corp.

***Atwater—K57FD, Trinity Bcstg. Network Inc.** Phone: 714-832-2950.
Technical facilities: 449-w TPO, 3-kw ERP, 545-ft. above ground, 623-ft. above sea level, lat. 37° 22' 31", long. 120° 27' 37".
Requests modification of CP for change to 1000-w TPO, 1-kw ERP, 354-ft. above ground, 761-ft. above sea level, lat. 37° 25' 34", long. 120° 26' 23".
Transmitter to 23-mi. NNW of junction of Snelling & Hornitos Rds. BMMPTT-910503D7.
Transmitter: 5-mi. N of Merced.
Scheduled to begin operation: March 1, 1992.
Ownership: Trinity Broadcasting Network Inc.
Satellite programming: Trinity Bcstg. Network.

***Auburn—K67FC, Vaughan & Barnett Partnership.**
Technical facilities: 1000-w TPO, 22.2-kw ERP, 82-ft. above ground, 1719-ft. above sea level, lat. 38° 56' 11", long. 121° 03' 05".
Transmitter: 13760 Lincoln Way, Auburn.
Ownership: Vaughan & Barnett Partnership.

***Bakersfield—K08LK, Barbara Dille.**
Technical facilities: 10-w TPO, 0.176-kw ERP, 302-ft. above ground, lat. 35° 21' 07", long. 118° 57' 29".
Transmitter: On Quantico Ave.
Ownership: Barbara Dille.

***Bakersfield—K33BY, Sterling Recreation Organization Co.**
Technical facilities: 1000-w TPO, 8.31-kw ERP, 220-ft. above ground, 1020-ft. above sea level, lat. 35° 28' 17", long. 119° 01' 38".

Transmitter: Near Woody Rd., N of Oldale.
Ownership: Sterling Recreation Organization Co.

Bakersfield—K58DJ, Park Place Bcstg. Co. Phone: 408-354-6066. Fax: 408-354-7857.

Technical facilities: 1000-w TPO, 25-kw ERP, 69-ft. above ground, 7723-ft. above sea level, lat. 35° 27' 14", long. 118° 35' 37".
Transmitter: Breckenridge Mountain, 21.8-mi. E of Bakersfield.
Equipment: Television Technology transmitter; Jampiro antenna.
Began Operation: November 1, 1990.
Ownership: Leo Kesselman.
Planned locally originated programming: Ethnic programming; news; locally produced news; public affairs.
Advertising: No.
Personnel: Leo Kesselman, General Manager.

***Barstow—K39CS, Katherine Estes Wilkerson.**
Technical facilities: 1000-w TPO, 7.09-kw ERP, 144-ft. above ground, 3379-ft. above sea level, lat. 34° 54' 21", long. 117° 00' 06".
Transmitter: 1.3 mi. NE of city center at a heading of 60.77°T.
Ownership: Katherine E. Wilkerson.

***Barstow—K44BS, Biltmore Bcstg. Co.**
Technical facilities: 100-w TPO, 4.17-kw ERP, 56-ft. above ground, 3379-ft. above sea level, lat. 34° 58' 15", long. 117° 02' 22".
Transmitter: Flash 2 Hill, Waterman Hills.
Ownership: Biltmore Broadcasting Corp.
Represented (engineering): Venture Technologies Group.
Represented (legal): Arter & Hadden.

***Beiridge—K19CK, Beiridge Elementary School District.**
Technical facilities: 10-w TPO, 1.3-kw ERP, 36-ft. above ground, 833-ft. above sea level, lat. 35° 26' 41", long. 119° 45' 47".
Transmitter: 19447 Wagon Wheel Rd.
Ownership: Beiridge Elementary School District.

Beiridge—K50CL, Beiridge Elementary School District. Phone: 805-762-7381.
Technical facilities: 100-w TPO, 1.16-kw ERP, 82-ft. above ground, 866-ft. above sea level, lat. 35° 26' 41", long. 119° 45' 47".
Holds CP for change to 1.16-kw ERP, 82-ft. above ground, 866-ft. above sea level. BPTTL-8912083J.
Transmitter: 19447 Wagon Wheel Rd.
Satellite earth station: Chapparral, 3.6-meter; Sierra receivers.
Began Operation: July 1, 1989.
Ownership: Beiridge Elementary School District.

Locally originated programming: Children's programming; educational programming; college courses; character generated news.
Planned locally originated programming: Documentaries.
Satellite programming: CNN; Learning Channel.
Planned satellite programming: C-SPAN.
Represented (engineering): Kyle Northway.
Represented (legal): Schwartz, Woods & Miller.

***Blythe—K18CL, Palos Verde Valley TV Club Inc.**
Technical facilities: 100-w TPO, 1.07-kw ERP, 30-ft. above ground, 3337-ft. above sea level, lat. 33° 34' 12", long. 114° 20' 56".
Transmitter: Cunningham Peak, 15-mi. E of Blythe, CA.
Ownership: Palos Verde Valley TV Club Inc.



UHF, VHF, ITFS/MMDS
Broadcast / Tower / Studio
Products and Service
Turnkey Systems Since 1960

PO Box 68 • White Haven, PA 18661 • 717-443-9575
1-800-233-6193
FAX 717-443-9257

* **Blythe**—K22BY, Palos Verde Valley TV Club Inc.
Technical facilities: 100-w TPO, 1.06-kw ERP, 30-ft. above ground, 3333-ft. above sea level, lat. 33° 34' 12", long. 114° 20' 56".
Transmitter: Cunningham Peak, 15-mi. E of Blythe.
Ownership: Palos Verde Valley TV Club Inc.

* **Blythe**—K24CE, Palos Verde Valley TV Club Inc.
Technical facilities: 100-w TPO, 1.07-kw ERP, 30-ft. above ground, 3337-ft. above sea level, lat. 33° 34' 12", long. 114° 20' 56".
Transmitter: Cunningham Peak, 15-mi. E of Blythe.
Ownership: Palos Verde Valley TV Club Inc.

* **Blythe**—K26CE, Palos Verde Valley TV Club Inc.
Technical facilities: 100-w TPO, 1.07-kw ERP, 30-ft. above ground, 3337-ft. above sea level, lat. 33° 34' 12", long. 114° 20' 56".
Transmitter: Cunningham Peak, 15-mi. E of Blythe.
Ownership: Palos Verde Valley TV Club Inc.

* **Blythe**—K28DL, Millard V. Oakley.
Technical facilities: 100-w TPO, 0.682-kw ERP, 151-ft. above ground, 410-ft. above sea level, lat. 33° 37' 16", long. 114° 35' 28".
Transmitter: 681 N. Fourth St., Blythe.
Ownership: Millard V. Oakley.

* **Blythe**—K30CY, Palos Verde Valley TV Club Inc.
Technical facilities: 100-w TPO, 1.07-kw ERP, 30-ft. above ground, 3333-ft. above sea level, lat. 33° 34' 12", long. 114° 20' 56".
Transmitter: Cunningham Peak, 14.9-mi. E of Blythe.
Ownership: Palos Verde Valley TV Club Inc.

* **Blythe**—K57ED, John F. Craven Jr.
Technical facilities: 1000-w TPO, 1.2-kw ERP, 49-ft. above ground, 3281-ft. above sea level, lat. 33° 34' 12", long. 114° 20' 56".
Transmitter: BLM electronic site, Cunningham Peak, Ehrenburg, AZ.
Ownership: John F. Craven Jr.

* **Blythe**—K69FO, American TV Network Inc.
Technical facilities: 100-w TPO, 1.2-kw ERP, 69-ft. above ground, 3304-ft. above sea level, lat. 33° 34' 12", long. 114° 20' 56".
Transmitter: BLM Electronic site, Cunningham Peak, 10-mi. at 95°T from Ehrenburg.
Ownership: American Television Network Inc.

* **Brawley & Imperial**—K21CQ, American Television Network Inc.
Technical facilities: 10-w TPO, 0.094-kw ERP, 151-ft. above ground, 85-ft. above sea level, lat. 32° 51' 44", long. 115° 33' 41".
Transmitter: 310 W. Neckel Rd., Imperial.
Ownership: American Television Network Inc.

* **Cameron Park**—K56EN, Capital Foot Hills Broadcasters I. Phone: 916-626-8216. Fax: 916-621-1793.
Technical facilities: 205-w TPO, 5.25-kw ERP, 200-ft. above ground, 2332-ft. above sea level, lat. 38° 37' 49", long. 120° 51' 20".
Transmitter: Logtown Ridge, approx. 5-mi. SE of Shingle Springs.
Scheduled to begin operation: November 1, 1991.
Ownership: Capital Foothills Bcstrs. I.
Personnel: Kathleen Briley, sales.

* **Carmel**—K33DJ, Peninsula Communications Inc.
Technical facilities: 1000-w TPO, 12.8-kw ERP, 125-ft. above ground, 1325-ft. above sea level, lat. 36° 33' 10", long. 121° 47' 17".

Transmitter: Saddle Rd., 8-mi. SE of Pacific Grove.
Scheduled to begin operation: January 1, 1992.
Ownership: Peninsula Communications Inc.

* **Carmel**—K69FX, Peninsula Communications Inc.
Technical facilities: 1000-w TPO, 12.3-kw ERP, 115-ft. above ground, 1309-ft. above sea level, lat. 36° 33' 09", long. 121° 47' 17".
Transmitter: Saddle Rd., 8-mi. SE of Pacific Grove.
Scheduled to begin operation: January 1, 1992.
Ownership: Peninsula Communications Inc.

* **Caspar**—K35BI, Alegria Bcstg. Corp.
Technical facilities: 1.8-kw ERP, lat. 39° 18' 47", long. 123° 45' 49".
Ownership: Alegria Bcstg. Corp.

* **Castle Gardens**—K39BW, Community Television.
Technical facilities: 1000-w TPO, 28.3-kw ERP, 141-ft. above ground, 341-ft. above sea level, lat. 37° 20' 15", long. 120° 27' 30".
Ownership: Community Television.

* **Cedarville & Eagleville**—K13IU, Surprise Valley Community Television.
Technical facilities: 10-w TPO, 0.089-kw ERP, 20-ft. above ground, lat. 41° 37' 45", long. 120° 03' 45".
Transmitter: 8-mi. E. of Lake City, Lake City Mountain.

* **Chico**—K020A, Matt Tuter & Carl J. Auel.
Technical facilities: 10-w TPO, 0.03-kw ERP, 59-ft. above ground, 279-ft. above sea level, lat. 39° 48' 55", long. 121° 52' 45".
Requests modification of CP for change to 0.206-kw ERP, 79-ft. above ground, 322-ft. above sea level, lat. 39° 47' 50", long. 121° 50' 37".
Transmitter to 4950 Cohasset Rd., Chico. BMPTVL-910503YU.
Transmitter: No. 10 Roseanne Court, Chico.

* **Chico**—K15CX, California-Oregon Bcstg. Inc. Phone: 916-243-7777.
Technical facilities: 1000-w TPO, 19.9-kw ERP, 148-ft. above ground, 3588-ft. above sea level, lat. 39° 57' 30", long. 121° 42' 48".
Transmitter: Cohasset Ridge, near Chico.
Ownership: California-Oregon Broadcasting Inc.
Represented (engineering): Lohnes & Culver.
Personnel: Doug Bush, Chief Engineer.
Note: Operating as translator, primary station KRCR-TV Redding-Chico, CA.

* **Chico & Paradise**—K59EA, F2 Partnership.
Technical facilities: 100-w TPO, 2.21-kw ERP, 175-ft. above ground, 1736-ft. above sea level, lat. 39° 47' 01", long. 121° 40' 37".
Transmitter: 3.1-mi. from Paradise.
Ownership: F2 Partnership.

* **Chico & Paradise**—K67DY, Butte Television.
Technical facilities: 79.8-w TPO, 0.62-kw ERP, 233-ft. above ground, 1309-ft. above sea level, lat. 39° 43' 37", long. 121° 40' 45".
Requests CP for change to 100-w TPO, 1.86-kw ERP. BPTTL-910503YT.
Transmitter: 4-mi. W of Paradise on Skyway Blvd., Paradise.
Ownership: Butte Television.

* **China Lake**—K14AT, Indian Wells Valley TV Booster Inc. Phone: 619-939-2433.
Technical facilities: 20-w TPO, 0.55-kw ERP, 20-ft. above ground, 2940-ft. above sea level, lat. 35° 39' 44", long. 117° 36' 12".

Transmitter: Lone Butte transmitter site, 1-mi. E of China Lake golf course.
Ownership: Indian Wells Valley TV Booster Inc.
Personnel: Edward R. Middlemiss, President.

* **Crescent City**—K22DS, California-Oregon Bcstg. Inc.
Technical facilities: 1000-w TPO, 10.7-kw ERP, 46-ft. above ground, 1125-ft. above sea level, lat. 41° 57' 46", long. 124° 11' 00".
Transmitter: 3-mi. NW of Smith River.
Ownership: California-Oregon Broadcasting Inc.
Represented (engineering): Lohnes & Culver.
Note: Will operate as a translator of KOBI, Medford, OR.

* **Daggett**—K17CN, County of San Bernardino Service Area 40.
Technical facilities: 1000-w TPO, 9.02-kw ERP, 174-ft. above ground, 2864-ft. above sea level, lat. 34° 53' 07", long. 116° 53' 45".
Transmitter: Elephant Mountain, 1.7-mi. NNW of Daggett.
Ownership: County of San Bernardino.

* **Daggett**—K67AZ, County of San Bernardino. Phones: 619-256-6213; 714-383-3741.
Technical facilities: 100-w TPO, 1.073-kw ERP, 190-ft. above ground, 2691-ft. above sea level, lat. 34° 53' 07", long. 116° 53' 45".
Transmitter: Atop Elephant Mountain, approx. 1.7-mi. NNW of Daggett.
Ownership: County of San Bernardino.
Note: Licensed as a translator.

* **Durham**—K20CO, California-Oregon Bcstg. Inc. Phone: 916-243-7777. TWX: 916-243-6721. Fax: 916-243-0217.
Technical facilities: 20-w TPO, 0.45-kw ERP, 36-ft. above ground, 194-ft. above sea level, lat. 39° 37' 30", long. 121° 47' 53".
Transmitter: Taylor Rd., 1.9-mi. S of Durham.
Ownership: California-Oregon Broadcasting Inc.
Represented (engineering): Lohnes & Culver.
Note: Operating as a translator of KRCR-TV, Redding, CA.

* **East Weed**—K33DI, California-Oregon Bcstg. Inc. Phones: 916-243-7777; 916-243-6721. Fax: 916-243-0217.
Technical facilities: 100-w TPO, 0.354-kw ERP, 23-ft. above ground, 3724-ft. above sea level, lat. 41° 25' 01", long. 122° 23' 34".
Transmitter: 0.7-mi. SW of Weed.
Ownership: California-Oregon Broadcasting Inc.
Represented (engineering): Lohnes & Culver.
Note: Operating as a translator of KRCR-TV, Redding, CA.

* **Escondido**—K43DM, Howard LP Television Inc.
Technical facilities: 1000-w TPO, 7.83-kw ERP, 92-ft. above ground, 1171-ft. above sea level, lat. 33° 09' 09", long. 117° 04' 39".
Requests modification of CP to add San Marcos to principal community & change to 42.808-kw ERP, lat. 33° 06' 39", long. 117° 09' 13".
Transmitter to 21815 Washingtonia, San Marcos. BMTTL-910502GX.

Transmitter: Hubbard Hills communications site, Escondido.
Ownership: Howard LP Television Inc.

* **Eureka**—K10NP, Philip J. Plank.
Technical facilities: 1-w TPO, 0.038-kw ERP, 164-ft. above ground, 1844-ft. above sea level, lat. 40° 49' 32", long. 124° 00' 05".
Transmitter: 1465 Fickie Hill Rd., Arcata.
Ownership: Philip J. Plank.

* **Eureka**—K56DD, Alegria Bcstg. Corp.
Technical facilities: 1000-w TPO, 51.3-kw ERP, 35-ft. above ground, 2803-ft. above sea level, lat. 40° 25' 26", long. 124° 07' 23".
Transmitter: Mt. Pierce, 35-mi. S of Strafford.
Ownership: Alegria Bcstg. Corp.

* **Fort Bragg**—K19CQ, Capital Foothills Bcstrs. I.
Technical facilities: 1000-w TPO, 29.4-kw ERP, 79-ft. above ground, 866-ft. above sea level, lat. 39° 28' 03", long. 123° 45' 34".
Transmitter: 3-mi. NE of Fort Bragg on Bald Hill.
Ownership: Capital Foothills Bcstrs. I.

* **Fort Bragg**—K48BQ, Joseph M. Perez.
Technical facilities: 100-w TPO, 0.995-kw ERP, 151-ft. above ground, 262-ft. above sea level, lat. 39° 26' 51", long. 123° 47' 53".
Transmitter: Leiser Bldg., 322 N. Main, Fort Bragg.
Ownership: Joseph M. Perez.

* **Fortuna & Ferndale**—K11TC, North Star Communications.
Technical facilities: 2-w TPO, 0.079-kw ERP, 52-ft. above ground, 2352-ft. above sea level, lat. 40° 30' 03", long. 124° 17' 10".
Requests modification of CP for change to 10-w TPO, 0.2343-kw ERP, 154-ft. above ground, 2552-ft. above sea level, lat. 40° 29' 52", long. 124° 17' 37".
BMP TTL-910503G5.
Transmitter: Motorola Bunkerhill Antenna Farm, 5.5-mi. SE of Ferndale.

* **Fortuna/Rio Dell**—K20CN, California-Oregon Bcstg. Inc. Phone: 916-243-7777. TWX: 916-243-6721. Fax: 916-243-0217.
Technical facilities: 1000-w TPO, 8.07-kw ERP, 171-ft. above ground, 3251-ft. above sea level, lat. 40° 25' 12", long. 124° 05' 00".
Transmitter: Monument Ridge, 5.5-mi. S of Rio Dell.
Ownership: California-Oregon Broadcasting Inc.
Represented (engineering): Lohnes & Culver.
Note: Operating as a translator of KRCR-TV, Redding, CA.

* **Fresno**—K02NE, M & M Communications Inc. Phone: 904-456-9749.
Technical facilities: 3-w TPO, 0.03-kw ERP, 125-ft. above ground, 3214-ft. above sea level, lat. 36° 44' 08", long. 119° 47' 10".
Transmitter: 2220 Tulare St.
Ownership: M & M Communications Inc.
Personnel: J. McMillen, President.

* **Fresno**—K04NJ, Green Communications.
Technical facilities: 10-w TPO, 0.019-kw ERP, 308-ft. above ground, 500-ft. above sea level, lat. 36° 44' 10", long. 119° 47' 10".

Low Power TV Stations—California

Transmitter: Golden State Plaza, 2200 Tulare St., Fresno.

Ownership: Green Communications.

***Fresno—K07LX**, Eduardo & Rosa Maria Caballero.

Technical facilities: 1000-w TPO, 0.3-kw ERP, 102-ft. above ground, 4583-ft. above sea level, lat. 37° 04' 23", long. 119° 25' 51".

Transmitter: Auberry Rd., near Meadow Lakes.

Ownership: Eduardo & Rosa Caballero.

***Fresno—K09VH**, Norma Levin.

Technical facilities: 10-w TPO, 1.25-kw ERP, 59-ft. above ground, 3724-ft. above sea level, lat. 35° 44' 45", long. 119° 16' 57".

Transmitter: Bear Mountain, 2-mi. NNW of Squaw Valley, Fresno.

Ownership: Norma Levin.

Fresno—K34AV, Family Television Inc. Phone: 707-745-1570.

Technical facilities: 1000-w TPO, 7.69-kw ERP, 256-ft. above ground, 551-ft. above sea level, lat. 36° 44' 10", long. 119° 47' 10".

Transmitter: 2200 Tulare St., Fresno.

Ownership: Family Television Inc.

Personnel: Billie Viglione, President; Marjory McConnell, Vice President; Marilyn Miller, Secretary & Treasurer.

Fresno—K56DZ, National Minority TV Inc. Phone: 714-832-2950. Telex: 333892 TBNIRN. Fax: 714-730-3568.

Technical facilities: 1000-w TPO, 12.5-kw ERP, 236-ft. above ground, 532-ft. above sea level, lat. 36° 44' 10", long. 119° 47' 10".

Transmitter: 2220 Tulare St., Fresno.

Equipment: Television Technology transmitter; Scala antenna.

Satellite earth station: Scientific-Atlanta, 3.2-meter; Scientific-Atlanta receivers.

Began Operation: November 17, 1988.

Ownership: National Minority TV Inc.

Satellite programming: Trinity Bcstg. Network. **Represented (legal):** May & Dunne.

***Goleta—K26BF**, Goleta LPTV Corp.

Technical facilities: 1000-w TPO, 10.764-kw ERP, 43-ft. above ground, 2408-ft. above sea level, lat. 34° 28' 15", long. 119° 40' 33".

Transmitter: 7.5 mi NE of Gibraltar Rd. at Rattlesnake Pass, 1-mi N of Santa Barbara.

Ownership: Goleta LPTV Corp.

Grass Valley—K20BV, Sierra Joint Junior College District.

Technical facilities: 82.45-w TPO, 0.5-kw ERP, 72-ft. above ground, 2864-ft. above sea level, lat. 39° 14' 01", long. 121° 03' 18".

Transmitter: 0.2-mi. E of Ridge Rd. & Hughes Rd.

Ownership: Sierra Joint Junior College District.

***Grass Valley—K33BX**, American Television Network Inc.

Technical facilities: 1000-w TPO, 42.6-kw ERP, 145-ft. above ground, 3806-ft. above sea level, lat. 39° 17' 10", long. 120° 56' 37".

Transmitter: Five Mile House, adjacent to State Hwy. 20, 0.5-mi. E of Nevada City.

Ownership: American Television Network Inc.

***Hemet—K53DU**, Buffalo Communications Inc.

Technical facilities: 100-w TPO, 3.6-kw ERP, 16-ft. above ground, 3399-ft. above sea level, lat. 33° 41' 17", long. 116° 55' 32".

Transmitter: Poly Butte Electronics Site, Hemet.

Ownership: Buffalo Communications.

***Hornitos—K41CM**, Frank & Linda Azevedo. Phone: 204-577-0743.

Technical facilities: 1000-w TPO, 12.5-kw ERP, 49-ft. above ground, 6165-ft. above sea level, lat. 37° 32' 00", long. 120° 01' 29".

Requests modification of CP to change principal community to Modesto & for change to 932-w TPO, 45-kw ERP, 249-ft. above ground, 4249-ft. above sea level, lat. 37° 32' 01", long. 120° 01' 50". **Transmitter:** Mount Bullion, approx. 4-mi. NW of Mariposa. **BMP TTL-910503DX.**

Transmitter: 0.25-mi. from Mount Bullion.

Ownership: Frank & Linda Azevedo.

Indio—K04NT, Valley TV4/KVER-TV. Phone: 619-341-5837.

Studio: 41701 Corporate Way, No. 4, Palm Desert, CA 92260.

Technical facilities: 10-w TPO, 0.349-kw ERP, 20-ft. above ground, 1759-ft. above sea level, lat. 33° 48' 07", long. 116° 13' 27".

Transmitter: Indio Peak, approx. 3-mi. NW of Indio.

Equipment: Television Technology transmitter; Scala antenna.

Began Operation: June 10, 1989.

Ownership: Terry Ayers; Leo Kesselman, 50% each.

Locally originated programming: Ethnic programming; locally produced news; public affairs; sports; weather.

Satellite programming: Univision.

Represented (legal): William Barnard.

Personnel: Terry Ayers, General Manager; Walter Von Stockhausen, Chief Engineer.

Indio—K06MB, Park Place Bcstg. Co. Phone: 408-354-6066. Fax: 408-354-7857.

Technical facilities: 10-w TPO, 0.349-kw ERP, 56-ft. above ground, 1795-ft. above sea level, lat. 33° 48' 07", long. 116° 13' 27".

Transmitter: Indio Peak, 2.3-mi. NW of Indio.

Equipment: Television Technology transmitter; Scala antenna.

Began Operation: October 1, 1990.

Ownership: Leo Kesselman.

Advertising: No.

Personnel: Leo Kesselman, General Manager; Wayne Goff, engineer.

***Inyokern—K19CL**, Roy Mayhugh.

Technical facilities: 100-w TPO, 2.8-kw ERP, 79-ft. above ground, 4449-ft. above sea level, lat. 35° 28' 39", long. 117° 41' 58".

Transmitter: El Paso electronic site, Ridgecrest.

Ownership: Roy W. Mayhugh.

Inyokern/Ridgecrest—K43AG, Roy William Mayhugh.

Technical facilities: 100-w TPO, 3.84-kw ERP, 60-ft. above ground, 4429-ft. above sea level, lat. 35° 28' 29", long. 117° 41' 57".

Transmitter: El Paso Mountain Electronics site, near Inyokern.

Equipment: Television Technology transmitter; Lindsay antenna.

Began Operation: January 1, 1984.

Ownership: Roy W. Mayhugh.

Locally originated programming: Community programming; city council meetings; local special events; religious programming.

Advertising: Yes.

Represented (legal): May & Dunne.

Personnel: James Rieger, General Manager & Chief Engineer; Edward K. Tipler, Station Manager.

Note: Operates as a translator part-time; primary station KTVN-TV Santa Ana.

Klamath—K25CI, California-Oregon Bcstg. Inc. Phone: 916-243-7777. TWX: 916-243-6721. Fax: 916-243-0217.

Technical facilities: 1-w TPO, 0.005-kw ERP, 30-ft. above ground, 4295-ft. above sea level, lat. 41° 31' 26", long. 123° 54' 26".

Transmitter: Red Mountain, 5-mi. E of Klamath.

Ownership: California-Oregon Broadcasting Inc.

Represented (engineering): Lohnes & Culver.

Note: Operating as a translator, primary station KAEF, Arcata, CA.

La Jolla—K35DG, The Regents of the University of California.

Technical facilities: 1000-w TPO, 26.8-kw ERP, 128-ft. above ground, 846-ft. above sea level, lat. 32° 50' 25", long. 117° 14' 56".

Transmitter: NE slope of Mount Soledad, San Diego.

Lake Shastina—K27BH, California-Oregon Bcstg. Inc. Phone: 916-243-7777. TWX: 916-243-6721. Fax: 916-243-0217.

Technical facilities: 20-w TPO, 0.077-kw ERP, 23-ft. above ground, 3038-ft. above sea level, lat. 41° 30' 38", long. 122° 23' 33".

Transmitter: Lake Shastina area, 5-mi N of Weed.

Ownership: California-Oregon Broadcasting Inc.

Represented (engineering): Lohnes & Culver.

Note: Operating as a translator, primary station KRCR-TV, Redding, CA.

Laytonville/Branscomb/Fort Bragg—K61CJ, Lester J. Dietz. Phone: 707-462-3747.

Technical facilities: 100-w TPO, 4.5-kw ERP, 12-ft. above ground, 4236-ft. above sea level, lat. 39° 41' 10", long. 123° 34' 44".

Transmitter: Cahto Peak, 5.5-mi. W of Laytonville.

Ownership: Lester J. Dietz.

***Mammoth Lakes—K25CJ**, BJM Communications, a Partnership.

Technical facilities: 20-w TPO, 0.067-kw ERP, 30-ft. above ground, 10098-ft. above sea level, lat. 37° 38' 15", long. 119° 01' 00".

Transmitter: Lincoln Mountain, Mammoth Lakes.

Ownership: BJM Communications.

***Mammoth Lakes—K28CC**, BJM Communications, a Partnership.

Technical facilities: 20-w TPO, 0.067-kw ERP, 33-ft. above ground, 10102-ft. above sea level, lat. 37° 38' 15", long. 119° 01' 00".

Transmitter: Lincoln Mountain.

Ownership: BJM Communications.

***Mammoth Lakes—K38CS**, Louis Martinez.

Technical facilities: 100-w TPO, 1-kw ERP, 50-ft. above ground, 7346-ft. above sea level, lat. 37° 38' 54", long. 118° 58' 30".

Transmitter: Chateau Blanc, No. Eight, Mammoth Lakes.

Ownership: Louis Martinez.

***McFarland—K52DJ**, Eduardo & Rosa Maria Caballero.

Technical facilities: 1000-w TPO, 58.5-kw ERP, 75-ft. above ground, 3074-ft. above sea level, lat. 35° 42' 46", long. 118° 47' 22".

Transmitter: 3-mi. E of Woody.

Ownership: Eduardo & Rosa Maria Caballero.

***Modesto—K61FI**, Daniel Gerald Martinez.

Technical facilities: 1000-w TPO, 10.6-kw ERP, 144-ft. above ground, 230-ft. above sea level, lat. 37° 38' 30", long. 120° 59' 51".

Transmitter: 928 12th St., Modesto.

Ownership: Daniel G. Martinez.

***Monterey—K27PR**, Peninsula Communications Inc.

Technical facilities: 1000-w TPO, 12.96-kw ERP, 233-ft. above ground, 1319-ft. above sea level, lat. 36° 33' 09", long. 121° 47' 17".

Transmitter: Saddle Rd., 8-mi. SE of Pacific Grove.

Scheduled to begin operation: January 1, 1992.

Ownership: Peninsula Communications Inc.

Monterey—K53DT, Trinity Bcstg. Network Inc. Phone: 714-832-2950.

Technical facilities: 1000-w TPO, 18-kw ERP, 92-ft. above ground, 1309-ft. above sea level, lat. 36° 33' 10", long. 121° 47' 17".

Requests CP for change to 21.6-kw ERP. BPTT-910503B1.

Transmitter: 1.2-mi. S of State Rte. 68, Monterey.

Began Operation: October 20, 1990.

Ownership: Trinity Broadcasting Network Inc.

Satellite programming: Trinity Bcstg. Network.

***Monterey—K67EU**, Schuyler Bcstg. Corp. Studio: 8060 Lake Place, Carmel, CA 93923.

Technical facilities: 1000-w TPO, 12.5-kw ERP, 200-ft. above ground, 3261-ft. above sea level, lat. 36° 45' 23", long. 121° 30' 05".

Requests modification of CP for change to Ch. 61, 5.2-kw ERP. BMP TTL-891130JL.

Transmitter: Fremont Peak, 8.9-mi. NE of Salinas.

Equipment: Jampro, ITS transmitter; Andrew, Tampro receivers.

Ownership: Schuyler Bcstg. Corp.

Morro Bay—K09UF, Sainte Limited Phone: 209-523-0777.

Technical facilities: 10-w TPO, 0.265-kw ERP, 72-ft. above ground, 2844-ft. above sea level, lat. 35° 23' 37", long. 120° 42' 23".

Transmitter: Tassajera Peak.

Ownership: Sainte Ltd.

Personnel: Rick Haley, General Manager; David Garcia, General Sales Manager.

***Morro Bay—K60DZ**, Sally Matychowiak.

Technical facilities: 100-w TPO, 0.929-kw ERP, 131-ft. above ground, 259-ft. above sea level, lat. 35° 23' 22", long. 120° 40' 56".

Transmitter: 817 Morro Bay Blvd.

Ownership: Sally Matychowiak.

Needles—K51AY, Garcia Bcstg. Assoc.

Technical facilities: 1.54-kw ERP, lat. 35° 02' 05", long. 114° 22' 09".

Began Operation: December 1, 1984.

Ownership: Garcia Bcstg. Assoc.

***Northridge—K24CM**, Northridge Community Broadcasting Co.

Technical facilities: 80-w TPO, 3.013-kw ERP, 161-ft. above ground, 1014-ft. above sea level, lat. 34° 14' 10", long. 118° 31' 48".

Requests modification of CP for change to 910-w TPO, 7.4-kw ERP, 30-ft. above ground, 1545-ft. above sea level, lat. 34° 17' 18", long. 118° 24' 18". **Transmitter:** 12087-10 Kopez Canyon Rd., San Fernando. **BMP TTL-910503E4.**

Transmitter: California State U., Speech/Drama Bldg.

Ownership: Northridge Community Broadcasting Co.

O'Neals—K66CQ, K. Sandoval Burke.

Technical facilities: 2000-w TPO, 34.7-kw ERP, 89-ft. above ground, 3468-ft. above sea level, lat. 36° 44' 45", long. 119° 16' 57".

Transmitter: Bear Mountain communications site, Bear Valley Springs.

Ownership: K. Sandoval Burke.



UHF, VHF, ITFS/MMDS
Broadcast / Tower / Studio
Products and Service
Turnkey Systems Since 1960

PO Box 68 • White Haven, PA 18661 • 717-443-9575
1-800-233-6193
FAX 717-443-9257

- Ownership:** Trinity Broadcasting Network Inc.
Satellite programming: Trinity Bcstg. Network.
- ***Porterville**—K20CS, Eduardo & Rosa Maria Caballero.
Technical facilities: 540-w TPO, 11.3-kw ERP, 49-ft. above ground, 3337-ft. above sea level, lat. 36° 09' 05", long. 118° 50' 00".
Transmitter: Hatchet Peak, Springville.
Ownership: Eduardo & Rosa Maria Caballero.
- ***Red Bluff**—K04NV, Kidd Communications.
Technical facilities: 10-w TPO, 0.194-kw ERP, 89-ft. above ground, 1886-ft. above sea level, lat. 40° 15' 46", long. 122° 05' 37".
Transmitter: Tuscan Buttes, near Red Bluff.
Ownership: Kidd Communications.
- ***Redding**—K26CO, Kidd Communications.
Technical facilities: 1000-w TPO, 18.8-kw ERP, 118-ft. above ground, 3586-ft. above sea level, lat. 40° 39' 14", long. 122° 31' 12".
Requests modification of CP for change to 40.9-kw ERP. BMMPTL-890310WW.
Transmitter: Atop South Fork Mountain, near Redding.
Ownership: Kidd Communications.
- ***Redding**—K34DF, Northern California Conference Association. Phone: 916-243-3434.
Technical facilities: 1000-w TPO, 37.6-kw ERP, 85-ft. above ground, 3281-ft. above sea level, lat. 40° 39' 14", long. 122° 31' 12".
Transmitter: South Fork Mountain, 12-mi. NW of Redding.
Scheduled to begin operation: November 1, 1991.
Ownership: Northern California Conference Association.
Planned locally originated programming: Children's programming; community programming; documentaries; educational programming; news; public affairs; religious programming; weather.
Planned satellite programming: Three Angels Bcstg. Network.
Advertising: No.
- ***Redding**—K43BX, Kidd Communications.
Technical facilities: 1000-w TPO, 30-kw ERP, 46-ft. above ground, 1306-ft. above sea level, lat. 40° 33' 46", long. 122° 27' 07".
Transmitter: 6188 Placer St., Redding.
Ownership: Kidd Communications.
- Redding**—K65DJ, Trinity Bcstg. Network.
Phone: 714-832-2950.
Technical facilities: 1000-w TPO, 25.7-kw ERP, 138-ft. above ground, 741-ft. above sea level, lat. 40° 36' 37", long. 122° 22' 44".
Transmitter: 310 Lake Blvd., Redding.
Equipment: Television Technology transmitter; Andrew antenna.
Satellite earth station: Scientific-Atlanta 3.2-meter.
Began Operation: July 5, 1988.
Ownership: Trinity Broadcasting Network Inc.
Satellite programming: Trinity Bcstg. Network.
- ***Redlands**—K66ED, First Assembly of God.
Technical facilities: 100-w TPO, 0.593-kw ERP, 39-ft. above ground, 1640-ft. above sea level, lat. 34° 02' 40", long. 117° 09' 28".
Transmitter: 1445 Ford St., Redlands.
- ***Sacramento**—K08LC, Kidd Communications.
Technical facilities: 10-w TPO, 0.07-kw ERP, 200-ft. above ground, 236-ft. above sea level, lat. 38° 42' 26", long. 121° 28' 33".
Requests modification of CP for change to add Stockton to principal community & to 1000-w TPO, 3-kw ERP, 2001-ft. above ground, 1650-ft. above sea level, long. 38° 14' 24", lat. 121° 30' 03".
Transmitter to 14001 River Rd., Walnut Grove. BPTTL-910502NC.
Transmitter: Rural area near Rio Linda.
Ownership: Kidd Communications.
- ***Sacramento**—K14IA, Sylvia M. Landin.
Technical facilities: 1000-w TPO, 10.73-kw ERP, 371-ft. above ground, 407-ft. above sea level, lat. 38° 42' 38", long. 121° 28' 54".
Transmitter: 1.2-mi. S of intersection of Elverta Rd. & Sorrento, Sacramento.
Ownership: Sylvia M. Landin.
- ***Sacramento**—K15CY, Eduardo & Rosa Maria Caballero.
Technical facilities: 1000-w TPO, 147-kw ERP, 125-ft. above ground, 2228-ft. above sea level, lat. 39° 12' 21", long. 121° 49' 11".
Transmitter: Sutter Butte, Sutter.
Ownership: Eduardo & Rosa Maria Caballero.
- ***Sacramento**—K23CE, John Francis Hassler Jr.
Technical facilities: 1000-w TPO, 34.7-kw ERP, 430-ft. above ground, 466-ft. above sea level, lat. 38° 42' 26", long. 121° 28' 33".
Transmitter: 606 W. Delano St., Elverta.
Ownership: John F. Hassler Jr.
- ***Sacramento**—K25CR, Kidd Communications.
Technical facilities: 500-w TPO, 8.2-kw ERP, 446-ft. above ground, 482-ft. above sea level, lat. 38° 42' 26", long. 121° 28' 33".
Transmitter: 1.5-mi. NW of Rio Linda.
Ownership: Kidd Communications
- ***Sacramento**—K47DQ, Telemundo of Northern California Inc.
Technical facilities: 5-kw ERP, lat. 38° 34' 46", long. 121° 29' 17".
Ownership: Telemundo Group.
- Sacramento**—K49CL, Western Bcstg. System.
Technical facilities: 1000-w TPO, 19.3-kw ERP, 256-ft. above ground, 279-ft. above sea level, lat. 38° 34' 46", long. 121° 29' 17".
Transmitter: NE corner of intersection of 13th & J Sts., Elks Building.
Ownership: Western Broadcasting System.
- ***Sacramento**—K53DO, Channel America LPTV License Subsidiary Inc.
Technical facilities: 545-w TPO, 14.1-kw ERP, 213-ft. above ground, 240-ft. above sea level, lat. 38° 34' 49", long. 121° 29' 26".
Requests modification of CP for change to 1000-w TPO, 22.7-kw ERP, 335-ft. above ground, 417-ft. above sea level, lat. 38° 40' 22", long. 121° 19' 52".
Transmitter to Rosebud Lane Tower, Sacramento. BMMPTL-910503ZX.
Transmitter: Mueller Elks Bldg., 921 11th St., Sacramento.

- Ojai**—K33CC, Ojai Assembly of God.
Phone: 805-646-1296.
Studio: 190 E. El Roblar, Ojai, CA 93023.
Technical facilities: 100-w TPO, 1.18-kw ERP, 141-ft. above ground, 942-ft. above sea level, lat. 34° 26' 28", long. 119° 16' 58".
Transmitter: 190 East El Roblar, Ojai.
Began Operation: September 1, 1989.
Ownership: Ojai Assembly of God.
Planned locally originated programming: Children's programming; community programming; educational programming; news; religious programming; weather.
Personnel: Ron Triggs, General Manager.
- Oroville**—K02MK, Global Village Video Resource Center. Phone: 212-431-7261.
Technical facilities: 10-w TPO, 0.032-kw ERP, lat. 39° 30' 34", long. 121° 35' 55".
Began Operation: November 1, 1986.
Ownership: Global Village Video Resource Center.
Advertising: Yes.
Personnel: Pedro Martinez, Office Manager.
- Oroville**—K18AQ, Davis-Goldfarb Co.
Phone: 213-551-2288.
Studio: 180 E. 4th St., Chico, CA 95927.
Technical facilities: 1000-w TPO, 23.7-kw ERP, 138-ft. above ground, 3104-ft. above sea level, lat. 39° 39' 04", long. 121° 27' 43".
Transmitter: Bloomer Hill, 11-mi. NNE of Oroville.
Began Operation: September 24, 1985.
Ownership: Davis-Goldfarb Co.
Represented (engineering): Hammett & Edson Inc.
Note: Operating as a translator; primary station KCPM, Chico, CA.
- ***Oroville**—K35CW, California-Oregon Bcstg. Inc. Phone: 916-243-7777.
Technical facilities: 1000-w TPO, 22.1-kw ERP, 125-ft. above ground, 2241-ft. above sea level, lat. 39° 12' 23", long. 121° 49' 12".
Transmitter: South Butte, Sutter Butte Range near Oroville.
Ownership: California-Oregon Broadcasting Inc.
Represented (engineering): Lohnes & Culver.
Note: Operating as translator, primary station KRCR-TV Redding-Chico, CA.
- ***Oroville**—K53CR, Linda D. Clevenger.
Technical facilities: 100-w TPO, 0.834-kw ERP, 145-ft. above ground, 341-ft. above sea level, lat. 39° 30' 34", long. 121° 35' 55".
Transmitter: 2.8-mi. NW of center of city at 271.6°T.
Ownership: Linda D. Clevenger.
- Palmdale**—K38CW, Xenia Renatta Izzo.
Phone: 213-436-4482. Fax: 800-624-8727.
Studio: 409 W. 10th St., Long Beach, CA 90813.
Technical facilities: 100-w TPO, 4.47-kw ERP, 49-ft. above ground, 5233-ft. above sea level, lat. 34° 32' 50", long. 118° 12' 53".
Transmitter: Hauser Mountain, 6.2-mi. SSW of Palmdale.
Equipment: Bogner transmitter; Scala antenna.
Satellite earth station: Comtech, 5-meter; M/A-Corn receivers.
Began Operation: July 1, 1990.
Ownership: Xenia R. Izzo.
Locally originated programming: Children's programming; community programming; documentaries; educational programming; foreign language programming; magazines; news; locally produced news; public access; public affairs; religious programming; sports; high school sports; weather.
Satellite programming: Hit Video USA; International TV Network; FamilyNet; Channel America.

- Planned satellite programming:** Independent News Service.
Advertising: Yes. Rates: \$50.00/30 Sec.; \$100.00/Min.
Represented (legal): Arent, Fox, Kintner, Plotkin & Kahn.
Personnel: Julio Izzo, General Manager & Chief Engineer; Richard Cox, Sales Manager.
- ***Palm Springs**—K12OJ, Video Jukebox Network Inc.
Technical facilities: 7.8-w TPO, 0.7-kw ERP, 240-ft. above ground, 2520-ft. above sea level, lat. 33° 56' 44", long. 116° 24' 34".
Transmitter: 0.93-mi. W of West Wide Canyon & 1.9-mi. N from Dillon Rd.
- Palm Springs**—K20CB, Robert H. Gray.
Technical facilities: 100-w TPO, 1.56-kw ERP, 46-ft. above ground, 7963-ft. above sea level, lat. 34° 02' 46", long. 116° 48' 49".
Transmitter: 10-mi. NW of Palm Springs.
Ownership: Robert H. Gray.
- Palo Alto**—K30BI, Channel America LPTV License Subsidiary Inc. Phone: 212-262-5353.
Technical facilities: 2.04-kw ERP, lat. 37° 19' 14", long. 122° 08' 29".
Ownership: Channel America LPTV License Subsidiary Inc.
- ***Parker Dam**—K38CF, Richard J. Washington.
Technical facilities: 100-w TPO, 1.43-kw ERP, 43-ft. above ground, 1759-ft. above sea level, lat. 34° 18' 31", long. 114° 09' 49".
Transmitter: MPW electronic site, Parker Dam.
Ownership: Richard J. Washington.
- Paso Robles**—K36AL, Central Coast Good News Inc. Phone: 805-925-1140.
Technical facilities: 1000-w TPO, 25-kw ERP, 55-ft. above ground, 2525-ft. above sea level, lat. 35° 21' 38", long. 120° 39' 21".
Ownership: Central Coast Good News Inc.
Satellite programming: Trinity Bcstg. Network.
Personnel: Clyde Harmon, Secretary.
- Placerville**—K62BT, Praise the Lord Studio Chapel. Phone: 916-626-5322.
Studio: 517 Truck Rd., Diamond Springs, CA 95619.
Technical facilities: 100-w TPO, 0.817-kw ERP, 502-ft. above ground, 9411-ft. above sea level, lat. 38° 37' 49", long. 120° 51' 20".
Transmitter: Corner of Crystal Blvd. & Stope Or., El Dorado.
Equipment: Emcee transmitter; Bogner antenna.
Satellite earth stations: Prodelin, 4.6-meter; Prodelin, 3-meter; Scientific-Atlanta receivers.
Began Operation: December 1, 1984.
Ownership: Praise The Lord Studio Chapel.
Locally originated programming: Religious programming.
Satellite programming: Trinity Bcstg. Network.
Advertising: No.
Personnel: John Hartman, General Manager; Mary Hartman, Sales; Frank Patynama, Chief Engineer.
- Porterville**—K15CO, Trinity Bcstg. Network. Phone: 714-832-2950.
Technical facilities: 1000-w TPO, 9.12-kw ERP, 39-ft. above ground, 5741-ft. above sea level, lat. 36° 17' 07", long. 118° 50' 19".
Transmitter: Blue Ridge Lookout, 1.7-mi. E of Exeter.
Equipment: Television Technology transmitter; Andrew antenna.
Satellite earth station: Scientific-Atlanta 3.2 meter.
Began operation: August 10, 1981.

Low Power TV Stations—California

Ownership: Channel America LPTV License Subsidiary Inc.

***Sacramento**—K61DW, Arike Logan.
Technical facilities: 62-w TPO, 0.465-kw ERP, 220-ft. above ground, 246-ft. above sea level, lat. 38° 38' 54", long. 121° 28' 40".
Transmitter: 0.5-mi. N of intersection of U.S. 880 & E. Levee Rd., Sacramento.

***Sacramento**—K62DO, Eduardo & Rosa Maria Caballero.
Technical facilities: 1000-w TPO, 2.2-kw ERP, 125-ft. above ground, 2231-ft. above sea level, lat. 38° 24' 21", long. 122° 06' 29".
Transmitter: Mount Vaca, Vacaville.
Ownership: Eduardo & Rosa Maria Caballero.

Sacramento—K69FB, Trinity Christian Center of Santa Ana. Phone: 714-832-2950.

Technical facilities: 100-w TPO, 1.47-kw ERP, 400-ft. above ground, 423-ft. above sea level, lat. 38° 38' 54", long. 121° 28' 40".
Requests CP for change to 1000-w TPO, 14.2-kw ERP. BPTTL-910503DL.

Transmitter: North Market Blvd., Sacramento.
Equipment: Television Technology transmitter; Bogner antenna.
Satellite earth station: Scientific-Atlanta 3.2-meter.

Ownership: Trinity Broadcasting Network Inc.
Satellite programming: Trinity Bcstg. Network.

Salinas—K06LV, Jeremy D. Lansman. Phone: 907-345-2630.

Technical facilities: 6-w TPO, 0.069-kw ERP, 23-ft. above ground, 3100-ft. above sea level, lat. 36° 45' 23", long. 121° 30' 05".
Transmitter: Fremont Peak radio site, 6.5-mi. S of San Juan Bautista.

Began Operation: June 1, 1989.
Ownership: Jeremy D. Lansman.

***Salinas**—K19CR, Peninsula Communications Inc.

Technical facilities: 740-w TPO, 2.3-kw ERP, 171-ft. above ground, 3232-ft. above sea level, lat. 36° 45' 23", long. 121° 30' 05".
Transmitter: Fremont Peak, 7.5-mi. NE of Salinas.

Scheduled to begin operation: January 1, 1992.
Ownership: Peninsula Communications Inc.

San Ardo/Bradley—K13ND, Monterey County Superintendent of Schools. Phone: 408-755-0383.

Studio: 901 Blanco Circle, Salinas, CA 93912.
Technical facilities: 10-w TPO, 0.095-kw ERP, 35-ft. above ground, 2820-ft. above sea level, lat. 37° 57' 30", long. 121° 00' 01".
Transmitter: Williams Hill, approx 7-mi. SW of San Ardo.

Equipment: Emcee transmitter; Taco antenna.
Began Operation: June 16, 1983.

Ownership: Monterey County Superintendent of Schools.

Locally originated programming: College courses; public affairs.

Planned locally originated programming: Public access.

Personnel: William Roberts, Station Manager; Robert Oka, Chief Engineer; Troy Bramlett, Superintendent.

Note: Operating part-time as a translator; primary station KQED, San Francisco.

San Diego—K19BN, American Television Network Inc.

Technical facilities: 420-w TPO, 8.02-kw ERP, 51-ft. above ground, 5760-ft. above sea level, lat. 33° 18' 32", long. 116° 50' 38".
Transmitter: Mount Palomar.
Ownership: American Television Network Inc.

***San Diego**—K25DU, Citizens Television System Inc.

Technical facilities: 100-w TPO, 1.52-kw ERP, 361-ft. above ground, 430-ft. above sea level, lat. 32° 43' 04", long. 117° 09' 30".
Transmitter: Financial Square, 620 B St., San Diego.

Ownership: Citizens Television System Inc.

***San Diego**—K63EN, Civic Light Inc. Phone: 619-235-6363.

Technical facilities: 100-w TPO, 1.16-kw ERP, 410-ft. above ground, 476-ft. above sea level, lat. 32° 43' 05", long. 117° 09' 28".
Transmitter: Financial Square, 620 B St., San Diego.

Ownership: Civic Light Inc.

Planned locally originated programming: Children's programming; classified advertising; community programming; city council meetings; local special events; documentaries; ethnic programming; foreign language programming; interactive dating; magazines; music videos; news; locally produced news; wire service news; public access; public affairs; religious programming.

Planned satellite programming: ACTS; AGDAY; Biznet; CNN; C-SPAN; INN; Independent News Service; International TV Network; RATNET; RFD-TV; RAI-USA; RCN; sports; Wall Street Journal Report; WWOR-TV.
Advertising: Yes. Rates: \$1/30 Sec.; \$150/Min. Represented (legal): Robert M. Weil (San Diego).

Personnel: John Wilkie, General Manager & Chief Engineer.

***San Luis Obispo**—K22DA, Alameda Television.

Technical facilities: 100-w TPO, 5.35-kw ERP, 49-ft. above ground, 2470-ft. above sea level, lat. 35° 21' 38", long. 120° 39' 21".
Transmitter: Questa Grande, 5.5-mi. N of San Luis Obispo.

Ownership: Alameda Television.

***San Luis Obispo**—K32CV, Alegria Bcstg. Corp.

Technical facilities: 100-w TPO, 0.989-kw ERP, 36-ft. above ground, 1801-ft. above sea level, lat. 35° 18' 21", long. 120° 37' 20".
Requests modification of CP for change to 300-w TPO, 2.8-kw ERP, 43-ft. above ground, 2139-ft. above sea level, lat. 35° 21' 38", long. 120° 39' 21".
Transmitter to Questa Peak, San Luis Obispo. BMTTL-910503D3.

Transmitter: 2.8-mi. NE of San Luis Obispo.
Ownership: Alegria Bcstg. Corp.

***San Luis Obispo**—K61EI, Alegria Bcstg. Corp.

Technical facilities: 100-w TPO, 0.99-kw ERP, 36-ft. above ground, 1801-ft. above sea level, lat. 35° 18' 21", long. 120° 37' 20".
Transmitter: 2.8-mi. NE of city, Los Padres National Forest, San Luis Obispo.

Ownership: Alegria Bcstg. Corp.

***San Luis Obispo**—K69FE, Alegria Bcstg. Corp.

Technical facilities: 1000-w TPO, 4.55-kw ERP, 43-ft. above ground, 2139-ft. above sea level, lat. 35° 21' 38", long. 120° 39' 21".
Transmitter: Questa Peak, Los Padres National Forest.

Ownership: Alegria Bcstg. Corp.

***Santa Barbara**—K08LJ, TV World.

Technical facilities: 10-w TPO, 0.047-kw ERP, 246-ft. above ground, 2812-ft. above sea level, lat. 34° 28' 15", long. 119° 40' 33".
Requests modification of CP for change to 40-w TPO, 0.186-kw ERP, 69-ft. above ground, 4084-ft. above sea level, lat. 34° 31'

31", long. 119° 57' 29".
Transmitter to Los Padres National Forest, E. Santa Ynez Peak, N of Naples, CA. BMTTL-910502QD.
Transmitter: Gibraltar Rd., 5-mi NW of downtown Santa Barbara.
Ownership: TV World.

***Santa Barbara**—K15DB, Trinity Bcstg. Network. Phone: 714-832-2950.

Technical facilities: 100-w TPO, 2.68-kw ERP, 20-ft. above ground, 2169-ft. above sea level, lat. 34° 27' 58", long. 119° 40' 37".
Transmitter: 0.8-mi. NE of Mount Calvary Monastery, Santa Barbara.

Equipment: ITS transmitter; Scala antenna.

Scheduled to begin operation: November 1, 1991.

Ownership: Trinity Broadcasting Network Inc.
Note: Station will operate as a translator of KTBN-TV, Santa Ana, CA.

***Santa Barbara**—K36CD, Costa de Oro Television Inc. Phone: 805-650-8857. Fax: 805-650-8875.

Technical facilities: 100-w TPO, 1.94-kw ERP, 112-ft. above ground, 2477-ft. above sea level, lat. 34° 28' 15", long. 119° 40' 33".
Requests modification of CP for change to 1000-w TPO, 10.7-kw ERP, 39-ft. above ground, 2178-ft. above sea level, lat. 34° 27' 58", long. 119° 40' 37".
BMTTL-910503WZ.

Transmitter: Gibraltar Rd., Los Padres National Forest, Santa Barbara.

Scheduled to begin operation: November 1, 1991.

Ownership: Costa de Oro Television Inc.

***Santa Barbara**—K43CY, Biltmore Bcstg. Corp.

Technical facilities: 1000-w TPO, 8.48-kw ERP, 95-ft. above ground, 2395-ft. above sea level, lat. 34° 28' 12", long. 119° 40' 30".
Transmitter: Gibraltar Rd., 0.8-mi. N of Santa Barbara.

Ownership: Biltmore Broadcasting Corp.

***Santa Barbara**—K49BZ, Coastline Communications Inc.

Technical facilities: 100-w TPO, 1.93-kw ERP, 112-ft. above ground, 2477-ft. above sea level, lat. 34° 28' 15", long. 119° 40' 33".
Requests modification of CP for change to 1000-w TPO, 6.68-kw ERP, 20-ft. above ground, 2169-ft. above sea level, lat. 34° 27' 58", long. 119° 40' 37".
BMTTL-910503ZQ.

Transmitter: Gibraltar Rd., 0.5-mi. N of Santa Barbara.

Ownership: Coastline Communications Inc.

***Santa Clara-San Jose**—K22DD, Linda K. Trumbly.

Technical facilities: 100-w TPO, 7.7-kw ERP, 167-ft. above ground, 1099-ft. above sea level, lat. 37° 19' 23", long. 121° 45' 15".
Transmitter: Aborn Rd., San Jose.

Ownership: Linda K. Trumbly.

***Santa Maria**—K09VB, Leo Kesselman.

Phone: 408-354-5713. Fax: 408-354-7857.
Studio: 104 W. Chapel St., Santa Maria, CA 93454.

Technical facilities: 10-w TPO, 1-kw ERP, 121-ft. above ground, 322-ft. above sea level, lat. 34° 58' 48", long. 120° 27' 12".
Transmitter: 1.1-mi. from intersection of Blosser & Donovan Rds.

Scheduled to begin operation: December 1, 1991.

Ownership: Leo Kesselman.

***Santa Maria**—K14IG, Eduardo & Rosa Maria Caballero.

Technical facilities: 1000-w TPO, 45.5-kw ERP, 59-ft. above ground, 3284-ft. above sea level, lat. 34° 54' 36", long. 120° 11' 10".
Transmitter: Tepusquet Peak, 1.2-mi. W of Alejandro Campsite, Santa Maria.

***Santa Maria**—K25CX, Costa de Oro Television Inc. Phone: 805-650-8857.

Technical facilities: 1000-w TPO, 16.74-kw ERP, 40-ft. above ground, 1386-ft. above sea level, lat. 34° 50' 06", long. 120° 22' 56".
Transmitter: Mount Solomon, 5-mi. SSE of Santa Maria.

Ownership: Costa De Oro Television Inc.

***Santa Rosa & Petaluma**—K25DV, Earl Manuel Etienne. Phone: 415-454-3040.

Studio: 20 Terrace Ave., Kentfield, CA 94904.
Technical facilities: 1000-w TPO, 0.64-kw ERP, 102-ft. above ground, 3999-ft. above sea level, lat. 38° 39' 23", long. 122° 36' 54".
Transmitter: Mayacamas Mountains, N of Red Hill.

Equipment: Andrew antenna.

Scheduled to begin operation: October 1, 1991.

Multichannel TV Sound: Plans stereo & separate audio program.

Ownership: Earl Manuel Etienne, 95%.

Planned locally originated programming: Children's programming; classified advertising; community programming; documentaries; ethnic programming; educational programming; foreign language programming; magazines; music videos; news; locally produced news; wire service news; religious programming; sports; hunting & fishing show; state university sports; high school sports; weather.

Represented (legal): Loebus, Leavitt & McRay (Los Angeles)

***Serrano**—K52DB, Community TV.

Technical facilities: 1000-w TPO, 8.8-kw ERP, 43-ft. above ground, 1503-ft. above sea level, lat. 35° 21' 38", long. 120° 39' 21".
Transmitter: 1-mi. W of Rte 1.

Ownership: Community Television.

***Sonoma**—K25CT, Finnigan Communications Inc.

Technical facilities: 1000-w TPO, 10.8-kw ERP, 98-ft. above ground, 2097-ft. above sea level, lat. 37° 58' 21", long. 120° 22' 14".
Ownership: Finnigan Communications Inc.

***South Lake Tahoe**—K16BU, Tahoe Daily Tribune Inc.

Technical facilities: 100-w TPO, 0.984-kw ERP, 62-ft. above ground, 6362-ft. above sea level, lat. 38° 57' 00", long. 119° 59' 00".
Transmitter: 3079 Harrison Ave., South Lake Tahoe.

Ownership: Tahoe Daily Tribune Inc.

***South Lake Tahoe**—K65EU, Kidd Communications.

Technical facilities: 1000-w TPO, 32-kw ERP, 144-ft. above ground, 7388-ft. above sea level, lat. 38° 54' 37", long. 120° 02' 05".
Transmitter: Tahoe Mountain, South Lake Tahoe.

***South Oroville**—K55FC, Response Bcstg. Corp.

Technical facilities: 1000-w TPO, 41.7-kw ERP, 49-ft. above ground, 3379-ft. above sea level, lat. 39° 48' 43", long. 121° 33' 25".
Transmitter: Sawmill Peak, near Magalia.

Ownership: Response Bcstg. Corp.

***Stockton & Lodi**—K52CK, Telemundo of Northern California Inc.
 Technical facilities: 1000-w TPO, 10.2-kw ERP, 226-ft. above ground, 253-ft. above sea level, lat. 38° 01' 21", long. 121° 16' 03". Requests CP for change to 11.6-kw ERP, 210-ft. above ground, 213-ft. above sea level, lat. 37° 57' 22", long. 121° 17' 07". Transmitter to 242 N. Sutter St. BPTTL-910502MB.
 Transmitter: 0.7-mi. W of intersection of Hammer Lane & I-99, Stockton.
 Ownership: Telemundo Group.

***Tahoe City**—K34CN, Tahoe Daily Tribune Inc.
 Technical facilities: 1000-w TPO, 20.7-kw ERP, 141-ft. above ground, 6841-ft. above sea level, lat. 39° 11' 00", long. 120° 12' 00".
 Transmitter: 3.2-mi. NW of center of Tahoe City at 286° T.
 Ownership: Tahoe Daily Tribune Inc.

Tahoe City—K56BW, Gavilan Communications. Phone: 408-847-4222.
 Technical facilities: 100-w TPO, 1.06-kw ERP, 30-ft. above ground, 6730-ft. above sea level, lat. 39° 08' 36", long. 120° 09' 49".
 Transmitter: 1030 Skyline Dr., Tahoe City.
 Equipment: Acrodyne transmitter; Scala antenna.
 Ownership: Gavilan Communications.
 Represented (engineering): Hammett & Edison Inc.
 Represented (legal): Arter & Hadden.

***Tahoe City**—K68DQ, Video Jukebox Network Inc.
 Technical facilities: 857-w TPO, 35-kw ERP, 36-ft. above ground, 9685-ft. above sea level, lat. 39° 18' 50", long. 119° 53' 00".
 Transmitter: Slide Mountain, 0.05-mi. E of Mount Rose Campground.

Twentynine Palms—K06KU, Moore Bcstg. Inc.
 Technical facilities: 10-w TPO, 0.108-kw ERP, 80-ft. above ground, 2565-ft. above sea level, lat. 34° 08' 11", long. 116° 10' 07".
 Transmitter: 0.15-mi. S of KDHI(AM) tower & Twentynine Palms Hwy.
 Ownership: Moore Bcstg. Inc.
 Locally originated programming: News; public affairs; hunting & fishing show.
 Satellite programming: Country Music TV.
 Represented (legal): Gardner, Carton & Douglas.

***Twentynine Palms**—K25CU, Eddie Robinson.
 Technical facilities: 1000-w TPO, 1.18-kw ERP, 3091-ft. above ground, 3101-ft. above sea level, lat. 34° 09' 18", long. 116° 12' 06".
 Transmitter: Copper Mountain.
 Ownership: Eddie Robinson.

Twentynine Palms—K38AT, American TV Network Inc.
 Technical facilities: 1000-w TPO, 19.74-kw ERP, 82-ft. above ground, 3123-ft. above sea level, lat. 34° 09' 11", long. 116° 11' 54".
 Transmitter: Copper Mountain electronic site.
 Began Operation: September 1, 1987.
 Ownership: American Television Network Inc.
 Personnel: Robert Gray, General Manager.

Twentynine Palms—K63CG, Morongo Basin TV Club Inc. Phone: 619-367-1833.
 Technical facilities: 100-w TPO, 1.19-kw ERP, 31-ft. above ground, 4281-ft. above sea level, lat. 34° 04' 32", long. 115° 57' 18".
 Transmitter: Pinto Mountain, Twentynine Palms.
 Equipment: Television Technology transmitter; Scala antenna.
 Satellite earth station: Scientific-Atlanta, 3.8-meter; Microwave Assoc. receivers.

Began Operation: March 18, 1983.
 Ownership: Morongo Basin TV Club Inc.
 Satellite programming: SelecTV.

Ukiah—K47AL, Television Improvement Assn. Phone: 707-462-5733.
 Technical facilities: 100-w TPO, 2.5-kw ERP, 30-ft. above ground, 3159-ft. above sea level, lat. 39° 07' 03", long. 123° 05' 35".
 Transmitter: Cow Mountain, 6.5-mi. SE of Ukiah.
 Equipment: Television Technology transmitter; Scala antenna.
 Began Operation: July 4, 1982.
 Ownership: Mendocino County Television.
 Advertising: Yes.
 Personnel: Orville Hern, Station Manager.

***Ventura**—K23CQ, Laurence Windsor.
 Technical facilities: 100-w TPO, 2.16-kw ERP, 39-ft. above ground, 942-ft. above sea level, lat. 34° 17' 38", long. 119° 16' 23".
 Transmitter: 1.6-mi. NE of San Buena Ventura Mission, Ventura.

***Ventura**—K25DQ, Sterling Recreation Organization Co.
 Technical facilities: 290-w TPO, 9.22-kw ERP, 36-ft. above ground, 2116-ft. above sea level, lat. 34° 20' 57", long. 119° 20' 07".
 Transmitter: Meridian Communications site, Red Mountain, 1.9-mi. SW of Foster Park.
 Ownership: Sterling Recreation Organization Co.

Ventura—K47CL, Ojai Assembly of God. Phone: 805-646-1296.
 Studio: 190 E. El Roblar, Ojai, CA 93023.
 Technical facilities: 100-w TPO, 1.25-kw ERP, 69-ft. above ground, 161-ft. above sea level, lat. 34° 16' 23", long. 119° 16' 06".
 Transmitter: 396 S. San Clemente, Ventura.
 Began Operation: June 1, 1989.
 Ownership: Ojai Assembly of God.
 Planned locally originated programming: Children's programming; community programming; educational; news; religious programming; weather.
 Personnel: Ron Triggs, General Manager.

Victorville—K33BT, Trinity Bcstg. Network Inc. Phone: 714-832-2950.
 Technical facilities: 100-w TPO, lat. 34° 36' 36", long. 117° 17' 13".
 Began Operation: March 1, 1989.
 Ownership: Trinity Broadcasting Network Inc.
 Satellite programming: Trinity Bcstg. Network.

***Visalia**—K05IV, Central California Bcstrs. Inc.
 Technical facilities: 10-w TPO, 0.213-kw ERP, 276-ft. above ground, 591-ft. above sea level, lat. 36° 16' 10", long. 119° 17' 31".
 Transmitter: Liberty Rd., 0.2-mi. E of Liberty & Butler Rds. intersection.
 Ownership: Central California Bcstrs. Inc.

***Vista**—K60EL, D'Amico Brothers Bcstg. Inc.
 Technical facilities: 100-w TPO, 0.965-kw ERP, 187-ft. above ground, 587-ft. above sea level, lat. 33° 12' 39", long. 117° 14' 00".
 Transmitter: Near intersection of Vista Way & Arza Ave.
 Ownership: D'Amico Brothers Broadcasting.

Vista & Oceanside—K49BV, Lupian-Warren-Barnard Partnership. Phone: 619-698-7300.
 Studio: 8691 Echo Dr., La Mesa, CA 92041.
 Technical facilities: 100-w TPO, 2.61-kw ERP, 69-ft. above ground, 1742-ft. above sea level, lat. 33° 12' 53", long. 117° 11' 15".
 Transmitter: Blackjack Hill communications site, 3-mi. E of Vista.
 Began Operation: December 1, 1988.

Ownership: Lupian Warren Barnard Partnership.
 Planned locally originated programming: Religious programming.
 Planned satellite programming: Trinity Bcstg. Network.
 Advertising: No.

Willow Creek—K34BW, California-Oregon Bcstg. Inc. Phone: 916-243-7777. TWX: 916-243-6721. Fax: 916-243-0217.
 Technical facilities: 1-w TPO, 0.005-kw ERP, 26-ft. above ground, 4026-ft. above sea level, lat. 40° 58' 05", long. 123° 41' 17".
 Transmitter: Brannon Mountain, 3.8-mi. NE of Willow Creek.
 Ownership: California-Oregon Broadcasting Inc.
 Represented (engineering): Lohnes & Culver. Note: Operating as a translator; primary station KRCR-TV Redding, CA.

Yosemite Village—K16CC, Yosemite Park & Curry Co.
 Technical facilities: 10-w TPO, 0.079-kw ERP, 7224-ft. above ground, 20-ft. above sea level, lat. 37° 43' 45", long. 119° 34' 20".
 Transmitter: 1.6-mi. SSE of Yosemite National Park.
 Ownership: Yosemite Park & Curry Co.

Yucca Valley—K26BH, American TV Network Inc.
 Technical facilities: 18-w TPO, 0.024-kw ERP, 32-ft. above ground, 4138-ft. above sea level, lat. 34° 08' 56", long. 116° 26' 42".
 Transmitter: 2-mi. N of Yucca Valley at end of Oakwood Dr.
 Began Operation: October 1, 1986.
 Ownership: American Television Network Inc.

***Yucca Valley**—K44DJ, Robert H. Gray.
 Technical facilities: 100-w TPO, 0.593-kw ERP, 33-ft. above ground, 4232-ft. above sea level, lat. 34° 08' 56", long. 116° 26' 42".
 Transmitter: Hilltop & Sunny, 2-mi. N of Yucca Valley.
 Ownership: Robert H. Gray.

Colorado

***Alamosa**—K12NI, K. Sandoval Burke.
 Transmitter: Alascom Office, Clarks Point.
 Ownership: K. Sandoval Burke.

***Aspen**—K18CQ, Aspen Bcstrs. Inc.
 Technical facilities: 1000-w TPO, 6.57-kw ERP, 46-ft. above ground, 11247-ft. above sea level, lat. 39° 09' 12", long. 106° 49' 13".
 Transmitter: Aspen Mountain.
 Ownership: Aspen Bcstrs. Inc.

Aspen—K23AE, W. Russell Withers Jr. Phone: 303-242-5000.
 Studio: 400 W. Main St., Aspen, CO 81611.
 Technical facilities: 100-w TPO, 1.05-kw ERP, 54-ft. above ground, 9446-ft. above sea level, lat. 39° 13' 33", long. 105° 50' 00".
 Transmitter: Lower Red Mountain, 2.5-mi. NNW of Aspen Center.
 Equipment: Emcee transmitter; Scala antenna.
 Began Operation: January 1, 1988.
 Ownership: W. Russell Withers Jr.
 Note: Operating as a translator of KREG-TV, Glenwood Springs, CO.

***Aspen**—K26CT, Penny Drucker.
 Technical facilities: 244-w TPO, 1-kw ERP, 194-ft. above ground, 8333-ft. above sea level, lat. 39° 12' 15", long. 106° 48' 58".
 Transmitter: 1.6-mi. NE of Aspen.
 Ownership: Penny Drucker.

***Aurora**—K36CP, Freeman Cosmo Harris.
 Technical facilities: 140-w TPO, 106-kw ERP, 102-ft. above ground, 5709-ft. above sea level, lat. 39° 40' 33", long. 104° 49' 45".
 Transmitter: Forum Bldg., 14001 E. Iff Ave. Aurora.
 Ownership: Freeman C. Harris.

***Aurora**—K66DK, Jerold R. Welch.
 Technical facilities: 1000-w TPO, 12.17-kw ERP, 164-ft. above ground, 5705-ft. above sea level, lat. 39° 39' 50", long. 104° 51' 40". Requests modification of CP for change to 167-kw ERP, 187-ft. above ground, 5709-ft. above sea level. BMP TTL-910503WS.
 Transmitter: 3033 S. Parker Rd.
 Ownership: Jerold R. Welch.

***Boulder**—K33DC, J. B. Van de Sande.
 Technical facilities: 1000-w TPO, 23.5-kw ERP, 26-ft. above ground, 6870-ft. above sea level, lat. 40° 03' 17", long. 105° 18' 28".
 Transmitter: Bow Mountain, 3.1-mi. NNW of Boulder.
 Ownership: J. B. Van de Sande.

***Boulder**—K54DK, Sunbelt Media Group Inc.
 Technical facilities: 100-w TPO, 1.35-kw ERP, 89-ft. above ground, 7969-ft. above sea level, lat. 40° 04' 19", long. 105° 21' 14". Requests CP for change to 2.2-kw ERP. BPTTL-910503DQ.
 Transmitter: Lee Hill, 5.3-mi. NW of Boulder.
 Ownership: Sunbelt Media Group Inc.

***Breckenridge**—K33DF, ZL TV Inc.
 Technical facilities: 100-w TPO, 1.18-kw ERP, 13-ft. above ground, 13094-ft. above sea level, lat. 38° 28' 46", long. 105° 58' 20".
 Transmitter: Bald Mountain, Breckenridge.
 Ownership: ZL TV Inc.

***Buena Vista**—K22CT, Mountain TV Network Inc.
 Technical facilities: 100-w TPO, 1.33-kw ERP, 95-ft. above ground, 11145-ft. above sea level, lat. 38° 41' 24", long. 106° 11' 31".
 Transmitter: 11-mi. SSW of Buena Vista.
 Ownership: Mountain TV Network Inc.

***Colorado Springs**—K38CU, Zenon Reynarowych. Phone: 718-847-7388.
 Technical facilities: 600-w TPO, 7.067-kw ERP, 59-ft. above ground, 9360-ft. above sea level, lat. 38° 44' 46", long. 104° 51' 37". Requests modification of CP for change to 1000-w TPO, 9.55-kw ERP. BMTTL-910503WK.
 Transmitter: Cheyenne Mountain, 6.5 mi SSW of center of Colorado Springs.
 Ownership: Zenon Reynarowych.

***Colorado Springs**—K40CX, Richard A. Warren.
 Technical facilities: 1000-w TPO, 30-kw ERP, 59-ft. above ground, 9419-ft. above sea level, lat. 38° 44' 40", long. 104° 51' 37". Requests modification of CP to add Pueblo to principal community & change to 35.4-kw ERP. BMTTL-91053DV.
 Transmitter: Cheyenne Mountain, near Colorado Springs.
 Ownership: Richard A. Warren.

Colorado Springs—K43CG, Full Gospel Outreach Inc.
 Technical facilities: 1000-w TPO, 11.8-kw ERP, 79-ft. above ground, 9380-ft. above sea level, lat. 38° 44' 46", long. 104° 51' 37".
 Transmitter: Cheyenne Mountain, approx. 6.5-mi. SSW of center of Colorado Springs.
 Ownership: Zenon Reynarowych.

Low Power TV Stations—Colorado

Colorado Springs—K49CJ, Echonet Corp.
 Technical facilities: 31-w TPO, 4.53-kw ERP, 112-ft. above ground, 9495-ft. above sea level, lat. 38° 44' 40", long. 104° 51' 41".
 Transmitter: Cheyenne Mountain, 3.6-mi. SW of Colorado Springs.
 Ownership: Echonet Corp.
 Note: Operating as a translator; primary station KUBD Denver, CO.

Cortez—K20AF, Muller Bcstg.
 Technical facilities: 20-w TPO, 0.89-kw ERP, 75-ft. above ground, 6275-ft. above sea level, lat. 37° 20' 15", long. 108° 36' 00".
 Ownership: Muller Bcstg.

Cortez—K24CH, Montezuma/Dolores County Metropolitan Recreation District.
 Technical facilities: 100-w TPO, 0.792-kw ERP, 43-ft. above ground, 10259-ft. above sea level, lat. 37° 21' 58", long. 108° 08' 42".
 Transmitter: Caviness electronics site, NE of Mancos.
 Ownership: Montezuma/Dolores County Metropolitan Recreation District.

Cortez—K26CI, Montezuma/Dolores County Metropolitan Recreation District.
 Technical facilities: 100-w TPO, 1.01-kw ERP, 135-ft. above ground, 10259-ft. above sea level, lat. 37° 21' 58", long. 108° 08' 42".
 Transmitter: Caviness electronics site, NE of Mancos.
 Ownership: Montezuma/Dolores County Metropolitan Recreation District.

***Cortez—K28CO**, Susan Easton.
 Technical facilities: 10-w TPO, 0.19-kw ERP, 135-ft. above ground, 6280-ft. above sea level, lat. 37° 20' 20", long. 108° 36' 10".
 Ownership: Susan Easton.

***Craig—K33CS**, Mountain TV Network Inc.
 Technical facilities: 100-w TPO, 0.91-kw ERP, 95-ft. above ground, 7618-ft. above sea level, lat. 40° 33' 56", long. 107° 36' 31".
 Transmitter: Mountain.
 Ownership: Mountain TV Network Inc.

***Denver—K43DK**, Golden Hills Bcstg. Corp.
 Technical facilities: 1000-w TPO, 30.3-kw ERP, 43-ft. above ground, 7316-ft. above sea level, lat. 39° 43' 59", long. 105° 14' 12".
 Transmitter: KWGN-TV transmitter site, Buffalo Bill Hwy., Lookout Mountain, Golden.
 Ownership: Golden Hills Bcstg. Corp.

Denver—K47AQ, Trinity Bcstg. Network Inc. Phones: 303-770-0400; 303-771-3926. Fax: 303-796-1322.
 Studio: 8081 E. Orchard Rd., Greenwood Village, CO 80111.

Technical facilities: 1000-w TPO, 16.2-kw ERP, 100-ft. above ground, 5490-ft. above sea level, lat. 39° 51' 08", long. 105° 00' 51".
 Holds CP for change to 25.6-kw ERP, 131-ft. above ground, 5587-ft. above sea level. BPPTL-870702S5.
 Transmitter: NE corner of 85th & Zuni, Federal Heights, CO.
 Equipment: Television Technology transmitter; Scala antenna.
 Satellite earth stations: Paracclipse, 3-meter; Hughes, 5-meter; Agile, Scala, Omni receivers.

Began Operation: June 1, 1986.
 Ownership: Trinity Broadcasting Network Inc.
 Locally originated programming: Religious programming.
 Planned satellite programming: Trinity Bcstg. Network.
 Advertising: No.
 Personnel: Joe Oestreich, Chief Engineer; Pat Rosales, Traffic Manager; Gene Steiner, Director of Media.

Denver—K57BT, Trinity Bcstg. of Denver Inc.
 Studio: 90th & Yates St., Westminster, CO.
 Technical facilities: 1000-w TPO, 0.769-kw ERP, 449-ft. above ground, 7722-ft. above sea level, lat. 39° 43' 59", long. 105° 14' 12".
 Requests CP for change to 4.9-kw ERP, 7333-ft. above sea level. BPPT-910503EN.
 Transmitter: Lookout Mountain, adjacent to Cody Monument, Golden.
 Equipment: Acrodyne transmitter; Scala antenna.
 Began Operation: April 1, 1982.
 Ownership: Trinity Broadcasting Network Inc.
 Satellite programming: Trinity Bcstg. Network.
 Represented (legal): May & Dunne.
 Note: Licensed as a translator.

***Denver—K69FT**, Peter B. Van De Sande.
 Technical facilities: 1000-w TPO, 7.93-kw ERP, 384-ft. above ground, 5600-ft. above sea level, lat. 39° 44' 32", long. 104° 59' 12".
 Transmitter: Colorado State Bank, 1600 Broadway, Denver.
 Ownership: Peter B. Van de Sande.

***Denver-Evergreen—K61FC**, Lansman & Schatz Partners.
 Technical facilities: 1000-w TPO, 7-kw ERP, 102-ft. above ground, 9039-ft. above sea level, lat. 39° 33' 46", long. 105° 15' 37".
 Transmitter: Double Head Mountain radio site, Evergreen.
 Ownership: Lansman & Schatz Partners.

Durango—K39AH, KGSW-TV.
 Technical facilities: 1000-w TPO, 12.7-kw ERP, 66-ft. above ground, 7841-ft. above sea level, lat. 37° 15' 45", long. 107° 54' 07".
 Transmitter: Smelter Mountain.
 Began Operation: March 1, 1987.
 Ownership: Providence Journal Broadcasting Corp.
 Note: Operating as a translator, primary station KGSW-TV, Albuquerque, NM.

***Fort Collins—K38CT**, Brooks Bcstg. Inc.
 Technical facilities: 1000-w TPO, 21.1-kw ERP, 289-ft. above ground, 5640-ft. above sea level, lat. 40° 40' 50", long. 104° 56' 32".
 Transmitter: 3-mi. E of Interstate 81, Fort Collins.
 Ownership: Brooks Bcstg. Inc.

Fort Collins—K54CQ, Echonet Corp.
 Technical facilities: 1000-w TPO, 8.52-kw ERP, 200-ft. above ground, 5555-ft. above sea level, lat. 40° 40' 50", long. 104° 56' 32".
 Transmitter: 6.8-mi. NE of Fort Collins.
 Ownership: Echonet Corp.
 Note: Operating as a translator; primary station KUBD, Denver, CO.

Glenwood Springs—K25AH, Colorado West Bcstg. Inc.
 Studio: 1322 1/2 Grand Ave., Glenwood Springs, CO 81601.
 Technical facilities: 0.36-kw ERP, lat. 39° 31' 58", long. 107° 20' 30".
 Transmitter: Glenwood Springs.
 Equipment: Television Technology transmitter.
 Ownership: Colorado West Bcstg. Inc.

***Grand Junction—K51CF**, Penny Drucker.
 Technical facilities: 1000-w TPO, 7.5-kw ERP, 400-ft. above ground, 4961-ft. above sea level, lat. 39° 05' 35", long. 108° 35' 51".
 Transmitter: 1.5-mi. W of Grand Junction.
 Ownership: Penny Drucker.

***Greeley—K57FF**, J. B. Van De Sande.
 Technical facilities: 1000-w TPO, 38.1-kw ERP, 184-ft. above ground, 5117-ft. above sea level, lat. 40° 24' 19", long. 104° 52' 14".
 Transmitter: U.S. 34, 10-mi. W of Greeley.
 Ownership: J. B. Van de Sande.

Gunnison—K02LY, Gunnison County Metropolitan Recreation District. Phone: 303-641-3290.
 Studio: 105 N. Wisconsin, Gunnison, CO 81230.

Technical facilities: 10-w TPO, 0.024-kw ERP, 46-ft. above ground, 8666-ft. above sea level, lat. 38° 31' 45", long. 106° 54' 22".
 Transmitter: Tenderfoot Mountain, 1.5-mi. SE of Gunnison.
 Equipment: Television Technology transmitter; Scala antenna.
 Began Operation: September 1, 1982.
 Ownership: Gunnison County Metropolitan Recreation District.
 Advertising: No.
 Personnel: Carol Draper, Station Manager; Fred Jones, Chief Engineer.

Gunnison—K04DH, Gunnison County Metropolitan Recreation District. Phone: 303-641-0196.
 Technical facilities: 0.01-kw ERP, 35-ft. above ground, 8620-ft. above sea level, lat. 38° 31' 25", long. 106° 54' 20".
 Transmitter: 2-mi. SE of Gunnison.
 Ownership: Gunnison County Metropolitan Recreation District.

***Hermosa—K45AM**, Response Bcstg. Corp.
 Technical facilities: 1000-w TPO, 43.5-kw ERP, 69-ft. above ground, 9039-ft. above sea level, lat. 37° 20' 18", long. 107° 49' 21".
 Ownership: Response Bcstg. Corp.

***Hermosa—K49AV**, Response Bcstg. Corp.
 Technical facilities: 1000-w TPO, 43.5-kw ERP, 69-ft. above ground, 9039-ft. above sea level, lat. 37° 20' 18", long. 107° 49' 21".
 Transmitter: E end of Missionary Ridge, San Juan National Forest.
 Equipment: Thomson LGT transmitter; Bogner antenna.
 Ownership: Response Bcstg. Corp.

***Lamar—K42BY**, Mountain TV Network Inc.
 Technical facilities: 100-w TPO, 0.713-kw ERP, 95-ft. above ground, 4387-ft. above sea level, lat. 38° 13' 58", long. 102° 56' 08".
 Transmitter: 19-mi. NW of Lamar.
 Ownership: Mountain TV Network Inc.

***Lamar—K48CV**, Mountain TV Network Inc.
 Technical facilities: 100-w TPO, 0.74-kw ERP, 95-ft. above ground, 4387-ft. above sea level, lat. 38° 13' 58", long. 102° 56' 08".
 Transmitter: 19-mi. NW of Lamar.
 Ownership: Mountain TV Network Inc.

***Leadville—K1580**, Mountain TV Network Inc.
 Technical facilities: 100-w TPO, 0.85-kw ERP, 95-ft. above ground, 12710-ft. above sea level, lat. 39° 16' 45", long. 106° 14' 11".
 Transmitter: 3-mi. NE of Leadville.
 Ownership: Mountain TV Network Inc.

***Leadville—K45CM**, Mountain TV Network Inc.
 Technical facilities: 100-w TPO, 0.968-kw ERP, 95-ft. above ground, 12710-ft. above sea level, lat. 39° 16' 45", long. 106° 14' 11".
 Transmitter: 3-mi. NE of Leadville.
 Ownership: Mountain TV Network Inc.

***Limon—K16BR**, Mountain TV Network Inc.
 Technical facilities: 100-w TPO, 0.87-kw ERP, 95-ft. above ground, 5827-ft. above sea level, lat. 39° 20' 10", long. 103° 37' 36".
 Transmitter: 5-mi. NE of Limon.
 Ownership: Mountain TV Network Inc.

***Limon—K22DL**, Mountain TV Network Inc.
 Technical facilities: 100-w TPO, 0.88-kw ERP, 95-ft. above ground, 5827-ft. above sea level, lat. 39° 20' 10", long. 103° 37' 36".
 Transmitter: 5-mi. NE of Limon.
 Ownership: Mountain TV Network Inc.

***Limon—K52CY**, Mountain TV Network Inc.
 Technical facilities: 100-w TPO, 1-kw ERP, 95-ft. above ground, 5827-ft. above sea level, lat. 39° 20' 10", long. 103° 37' 36".
 Transmitter: 5-mi. NE of Limon.
 Ownership: Mountain TV Network Inc.

Loveland—K48CG, Trinity Bcstg. Network Inc.
 Technical facilities: 1000-w TPO, 35.4-kw ERP, 367-ft. above ground, 5351-ft. above sea level, lat. 40° 23' 31", long. 105° 05' 57".
 Transmitter: Near corner of First St. & Taft Ave.
 Equipment: Television Technology transmitter; Bogner antenna.
 Satellite earth station: Scientific-Atlanta 3.2-meter.
 Began Operation: August 2, 1988.
 Ownership: Trinity Broadcasting Network Inc.
 Satellite programming: Trinity Bcstg. Network.

***Manassa—K39BZ**, Mountain TV Network Inc.
 Technical facilities: 100-w TPO, 2.2-kw ERP, 95-ft. above ground, 9308-ft. above sea level, lat. 37° 12' 47", long. 105° 48' 27".
 Transmitter: 7.5-mi. NE of Manassa.
 Ownership: Mountain TV Network Inc.

***Montrose—K22CB**, Telemedia Inc.
 Technical facilities: 1000-w TPO, 41.1-kw ERP, 138-ft. above ground, 10637-ft. above sea level, lat. 38° 19' 25", long. 107° 37' 40".
 Transmitter: 17.2-mi. SE of Montrose.
 Ownership: Telemedia Inc.

***Pagosa Springs—K40AO**, Eddie Robinson.
 Technical facilities: 15.1-kw ERP, 350-ft. above ground, 7106-ft. above sea level, lat. 37° 15' 24", long. 107° 01' 06".
 Transmitter: 0.58-mi. S of city.
 Ownership: Eddie Robinson.

***Parker—K16CM**, J. B. Van de Sande.
 Technical facilities: 1000-w TPO, 98.5-kw ERP, 256-ft. above ground, 6503-ft. above sea level, lat. 39° 28' 16", long. 104° 42' 42".
 Requests modification of CP to change principal community to Aurora & to 42.3-kw ERP, 164-ft. above ground, 5741-ft. above sea level, lat. 39° 40' 33", long. 104° 49' 45".
 Transmitter to ILIFF & I-225, Aurora. BMMPTL-910503WR.
 Transmitter: Tallman Gulch, Parker.

***Peeetz—K56EP**, Board of Logan County Commissioners.
 Technical facilities: 100-w TPO, 0.846-kw ERP, 194-ft. above ground, 4754-ft. above sea level, lat. 40° 52' 56", long. 103° 13' 40".
 Transmitter: 7.4-mi. SW of Peeetz.

***Peeetz—K58DX**, Board of Logan County Commissioners.
 Technical facilities: 100-w TPO, 0.846-kw ERP, 194-ft. above ground, 4754-ft. above sea level, lat. 40° 52' 56", long. 103° 13' 40".
 Transmitter: 8-mi. SW of Peeetz.
 Equipment: Television Technology transmitter.
 Satellite earth station: Scientific-Atlanta.

***Pueblo—K26DI**, Golden Hills Broadcasting Corp.
 Technical facilities: 1000-w TPO, 6.64-kw ERP, 243-ft. above ground, 4229-ft. above sea level, lat. 38° 21' 32", long. 104° 38' 13".
 Requests modification of CP to add Colorado Springs to principal community & change to

Ch. 27, 22.9-kw ERP. Transmitter to Cheyenne Mountain, near Colorado Springs. BMMPTTL-910503DW. Transmitter: Tower No. 2, N of KCSJ (AM) directional array, Pueblo. Ownership: Golden Hills Bcstg. Corp.

***Pueblo**—K45CN, Zenon Reynarowych. Technical facilities: 1000-w TPO, 19.1-kw ERP, 210-ft. above ground, 4869-ft. above sea level, lat. 38° 15' 41", long. 104° 41' 17". Transmitter: 4-mi. W of Pueblo City center. Ownership: Zenon Reynarowych.

Pueblo—K48CU, Full Gospel Outreach Inc. Technical facilities: 1000-w TPO, 11.8-kw ERP, 43-ft. above ground, 4872-ft. above sea level, lat. 38° 17' 07", long. 104° 37' 22". Requests modification of CP for change to 1.18-kw ERP, 4858-ft. above sea level. BMMPTTL-890718ID. Transmitter: 2109 7th Ave., Pueblo. Ownership: Full Gospel Outreach Inc.

***Pueblo & Bland**—K02NZ, Susan Webb. Technical facilities: 20-w TPO, 0.058-kw ERP, 138-ft. above ground, 4829-ft. above sea level, lat. 38° 16' 28", long. 104° 36' 29". Transmitter: 201 W. 8th St., Pueblo.

***Rocky Ford**—K17AW, Valley Wide Communications. Technical facilities: 16.1-kw ERP, lat. 39° 03' 30", long. 103° 35' 30". Ownership: Valley Wide Communications.

***Rocky Ford**—K19BP, Valley Wide Communications. Technical facilities: 1000-w TPO, 16.1-kw ERP, 98-ft. above ground, 4337-ft. above sea level, lat. 38° 03' 30", long. 103° 35' 30". Transmitter: 3-mi. N of Swink, CO. Ownership: Valley Wide Communications.

***Snowmass**—K28BW, Snowmass Mountain Resort Television. Technical facilities: 100-w TPO, 1.87-kw ERP, 43-ft. above ground, 8002-ft. above sea level, lat. 39° 13' 46", long. 106° 55' 10". Transmitter: Snowmass Village. Ownership: Snowmass Mountain Resort Television.

***Springfield**—K27CZ, Mountain TV Network Inc. Technical facilities: 100-w TPO, 0.905-kw ERP, 95-ft. above ground, 5095-ft. above sea level, lat. 37° 21' 59", long. 102° 39' 48". Transmitter: 2.9-mi. SW of Springfield. Ownership: Mountain TV Network Inc.

***Springfield**—K60DP, Baca County. Technical facilities: 100-w TPO, 0.932-kw ERP, 289-ft. above ground, 4829-ft. above sea level, lat. 37° 21' 44", long. 102° 38' 44". Transmitter: 3-mi. S of Springfield. Ownership: Baca County.

***Sterling**—K46CY, Board of Logan County Commissioners. Technical facilities: 1000-w TPO, 0.622-kw ERP, 407-ft. above ground, 4918-ft. above sea level, lat. 40° 35' 28", long. 103° 02' 23". Transmitter: Reiradon Hill, 9.4-mi. E of Sterling.

***Sterling**—K48DQ, Board of Logan County Commissioners. Technical facilities: 100-w TPO, 0.622-kw ERP, 407-ft. above ground, 4918-ft. above sea level, lat. 40° 35' 28", long. 103° 02' 23". Transmitter: Reiradon Hill, 9.4-mi. E of Sterling. Ownership: Board of Logan County Commissioners.

***Vail**—K21CT, Steamboat Bcst. Systems Inc. Technical facilities: 1000-w TPO, 6.12-kw ERP, 102-ft. above ground, 9823-ft. above sea level, lat. 39° 38' 08", long. 106° 26' 46". Transmitter: Upper Dowd. Ownership: Steamboat Broadcast System Inc.

***Vail**—K42CT, Millard V. Oakley. Technical facilities: 100-w TPO, 0.662-kw ERP, 151-ft. above ground, 16951-ft. above sea level, lat. 39° 36' 06", long. 106° 20' 12". Transmitter: Eagle. Ownership: Millard V. Oakley.

Connecticut

***Hartford**—W06BL, Harvard Bcstg. Inc. Phone: 508-456-8797. Fax: 508-456-8480. Technical facilities: 10-w TPO, 0.062-kw ERP, 207-ft. above ground, 285-ft. above sea level, lat. 41° 45' 39", long. 72° 40' 59". Requests modification of CP for change to 0.056-kw ERP. BMMPTTL-910502EV. Transmitter: 60 Washington St., Hartford. Ownership: Harvard Broadcasting Inc. Personnel: Louis Maisel, President.

Hartford—W11BJ, National Black Media Coalition. Technical facilities: 10-w TPO, 0.828-kw ERP, 276-ft. above ground, 984-ft. above sea level, lat. 41° 42' 13", long. 72° 49' 57". Transmitter: Rattlesnake Mountain off State Rte. 6, Farmington. Ownership: National Black Media Coalition

Hartford—W13BF, Channel 13 Television Inc. Phone: 203-547-1303. Fax: 203-549-6834. Studio: 886 Maple Ave., Hartford, CT 06114. Technical facilities: 10-w TPO, 0.06-kw ERP, 291-ft. above ground, 735-ft. above sea level, lat. 41° 45' 39", long. 72° 48' 08". Holds CP for change to 33-w TPO, 0.088-kw ERP, 233-ft. above ground, 312-ft. above sea level, lat. 41° 45' 40", long. 72° 40' 55". BMMPTTL-880624TW.

Transmitter: 60 Washington St., Hartford, CT. Equipment: Comsonics transmitter, Scala antenna. Satellite earth stations: Paraclype, 16-meter; 2 Paraclype, 12-meter; Avcom receivers. Began Operation: June 14, 1986. Ownership: Channel 13 Television Inc. Locally originated programming: Children's programming; community programming; local special events; documentaries; ethnic programming; foreign language programming; music videos; news; wire service news; public affairs; religious programming; sports; sports magazine. Spanish, Italian, Greek, Polish & Portuguese programming. Satellite programming: International TV Network; RAI-USA; Soccer from Italy; Telemundo.

Advertising: Yes. Represented (sales): Telemundo Group. Represented (engineering): Mulaney Engineering. Represented (legal): Cohn & Marks. Personnel: Lucio C. Ruzzier, President, General Manager & Chief Executive Officer; Gaetano Leone, Station Manager; Quintino Cianfaglione, Local Sales Manager; Salvatore Minniti, Chief Engineer; William Newton, News Director & Program Director; Paul D'Agostino, Chief Financial Officer & Controller.

***New Haven**—W06BP, Trident Bcstg. Technical facilities: 10-w TPO, 0.128-kw ERP, 36-ft. above ground, 495-ft. above sea level, lat. 41° 20' 58", long. 72° 58' 27".

Transmitter: 1055 Wintergreen Ave., New Haven.

***New Haven**—W10BQ, Arch Communications Corp. Technical facilities: 10-w TPO, 0.168-kw ERP, 66-ft. above ground, 525-ft. above sea level, lat. 41° 20' 58", long. 72° 58' 27". Transmitter: 3.7-mi. NW of center of New Haven. Ownership: Arch Communications Corp.

***Stamford**—W38BC, Zenon Reynarowych. Technical facilities: 1000-w TPO, 21.9-kw ERP, 217-ft. above ground, 335-ft. above sea level, lat. 41° 03' 54", long. 73° 32' 04". Transmitter: 44 Strawberry Hill Court, Stamford. Ownership: Zenon Reynarowych.

West Haven—W28AJ, Paging Assoc. Inc. Phone: 203-932-3500. Fax: 203-933-2259. Studio: 24 Rockdale Rd., West Haven, CT 06516.

Technical facilities: 1000-w TPO, 49.6-kw ERP, 164-ft. above ground, 315-ft. above sea level, lat. 41° 17' 28", long. 72° 58' 06". Transmitter: 24 Rockdale Rd. Began Operation: January 1, 1989. Ownership: Paging Systems Inc. Locally originated programming: Children's programming; community programming; city council meetings; local special events; documentaries; magazines; hunting & fishing show; high school sports; weather.

Planned locally originated programming: News; locally produced news. Satellite programming: Hit Video USA; Learning Channel; news; RFD-TV; sports. Planned satellite programming: Biznet; Country Music TV; independent News Service; Wall Street Journal Report. Advertising: Yes. Rates: \$150.00/30 Sec.; \$200.00/Min.

***Windsor Locks**—W12CL, Morning Star Communications. Technical facilities: 10-w TPO, 0.017-kw ERP, 62-ft. above ground, 302-ft. above sea level, lat. 42° 01' 20", long. 72° 40' 30". Transmitter: Approx. 0.5-mi. S of King Hill, Suffield. Ownership: Morning Star Communications.

Delaware

Dover—W27AJ, Delmarva Bcst. Service General Partnership. Phone: 301-742-4747. TWX: 710-864-7044. Fax: 301-742-5767. Studio: White Oak Rd., Dover, DE 19901. Technical facilities: 1000-w TPO, 81.4-kw ERP, 229-ft. above ground, 255-ft. above sea level, lat. 39° 11' 10", long. 75° 29' 26". Holds CP for change to 66-kw ERP. BPTTL-890312IE.

Transmitter: N of White Oak Rd., 0.155-mi. SW of Long Point Rd. Equipment: Acrodyne transmitter; Bogner antenna. Began Operation: January 1, 1987. Ownership: Berl & Marion B. Brechner. Represented (engineering): Jules Cohen & Associates, P.C.

Note: Operating as a translator; primary station WMDT, Salisbury, MD.

Dover—W67BG, Trinity Bcstg. Network. Technical facilities: 100-w TPO, 11.2-kw ERP, 186-ft. above ground, 150-ft. above sea level, lat. 39° 10' 11", long. 75° 33' 13". Transmitter: WKEN(AM) radio tower site, Dover. Began Operation: November 30, 1988.

Ownership: Trinity Broadcasting Network Inc. Satellite programming: Trinity Bcstg. Network.

***Talleyville**—W55BT, William E. Mattis Jr. Technical facilities: 500-w TPO, 10.1-kw ERP, 249-ft. above ground, 689-ft. above sea level, lat. 39° 50' 03", long. 75° 31' 25". Requests modification of CP for change to 1-w TPO, 0.98-kw ERP. BMMPTTL-910430AN. Transmitter: 2617 Ebright Rd., Wilmington. Ownership: William E. Mattis Jr.

District of Columbia

Washington—W42AJ, Communicasting Corp. Phone: 202-872-6570. Studio: 3400 Idaho Ave. NW, Washington, DC 20016.

Technical facilities: 830-w TPO, 15.5-kw ERP, 108-ft. above ground, 495-ft. above sea level, lat. 38° 56' 09", long. 77° 04' 26". Transmitter: Intersection of Wisconsin Ave. & Idaho Ave. Equipment: Acrodyne transmitter; Scala antenna. Began Operation: December 5, 1988. Ownership: Communicasting Corp.

Locally originated programming: Community programming; city council meetings; local special events; foreign language programming; news; public affairs. Advertising: Yes. Represented (engineering): duTrail, Lundin & Rackley. Represented (legal): Koteen & Naftain. Personnel: Christopher S. Sargent, President.

Washington—W48AW, Los Cerezos Television Co. Technical facilities: 1000-w TPO, 35-kw ERP, 207-ft. above ground, 673-ft. above sea level, lat. 38° 56' 09", long. 77° 05' 33". Transmitter: American U. campus, Massachusetts & Nebraska Aves. NW. Ownership: Los Cerezos Television Co.

Florida

Alachua—W69AY, Associated Christian Television System Inc. Studio: 1001 Waldo Rd., Gainesville, FL 32601. Technical facilities: 1000-w TPO, 38.02-kw ERP, 567-ft. above ground, 231-ft. above sea level, lat. 29° 42' 45", long. 82° 18' 08". Transmitter: 1001 Waldo Rd., Gainesville. Equipment: Thomson LGT transmitter; Bogner antenna. Began Operation: October 18, 1984. Ownership: Associated Christian Television System Inc.

Locally originated programming: Music videos; wire service news; sports; state university sports; weather. Planned locally originated programming: Classified advertising. Advertising: Yes. Personnel: Thomas Zingale, Station Manager; Warren Palmer, General Sales Manager; J. L. Anderson, Chief Engineer; Bob Michaels, News Director; Gary Jaffe, Promotion Director; Kay Hamilton, Business Manager.

***Altamonte Springs**—W12CD, Newsouth Broadcasting Corp. Technical facilities: 10-w TPO, 1.57-kw ERP, 1499-ft. above ground, 1555-ft. above sea level, lat. 28° 55' 16", long. 81° 19' 09". Requests modification of CP for change to 1.65-kw ERP. BMMPTTL-900129IA.

Transmitter: 1.3-mi. W of the intersection of Rtes. 17, 92 & Miller Rd., Orange City. Ownership: Newsouth Broadcasting Corp.

Low Power TV Stations—Florida

Apalachicola—W03AS, Richard L. Plessinger. Phone: 904-670-8450.

Studio: Island Dr., Eastpoint, FL.

Technical facilities: 10-w TPO, 0.003-kw ERP, 365-ft. above ground, 370-ft. above sea level, lat. 29° 43' 57", long. 84° 53' 24".

Transmitter: Island Dr.

Equipment: Emcee transmitter; Scala antenna. Ownership: Richard L. Plessinger.

Locally originated programming: Music videos; locally produced news; public access; public affairs; hunting & fishing show; weather.

Advertising: Yes. Rates: \$15.00/30 Sec.; \$26.00/Min.

Represented (sales): Howard Wesson.

Represented (engineering): Ted Mosteller.

Personnel: Richard L. Plessinger.

Big Pine—W52BB, Board of County Commissioners.

Technical facilities: 1000-w TPO, 55.3-kw ERP, 351-ft. above ground, 354-ft. above sea level, lat. 24° 39' 02", long. 81° 18' 36".

Transmitter: 0.4-mi. N of Federal Hwy. 1, W. Summerland Key, Big Pine.

Ownership: Monroe County Commissioners.

***Big Pine Key**—W46AQ, Edward R. Tinari.

Technical facilities: 1000-w TPO, 6.89-kw ERP, 279-ft. above ground, 285-ft. above sea level, lat. 24° 40' 35", long. 81° 30' 41".

Transmitter: WEOV-FM transmitter site, Key West.

Ownership: Edward R. Tinari.

***Big Pine Key**—W58BI, David J. Stein.

Technical facilities: 1000-w TPO, 6.89-kw ERP, 279-ft. above ground, 285-ft. above sea level, lat. 24° 40' 35", long. 81° 30' 41".

Transmitter: WEOV-FM transmitter site, Key West.

Ownership: David J. Stein.

Boca Raton—W58BH, Guenter Marksteiner. Phone: 603-964-1040.

Technical facilities: 1000-w TPO, 12.4-kw ERP, 69-ft. above ground, 86-ft. above sea level, lat. 26° 22' 01", long. 80° 07' 30".

Requests modification of CP for change to 30-kw ERP, 190-ft. above ground, 190-ft. above sea level, lat. 26° 21' 57", long. 80° 07' 34". Transmitter to Crocker Plaza, 5355 Town Center Rd., Boca Raton. BMPPTL-8912084H.

Transmitter: One Boca Place, 2255 Glades Rd., Boca Raton.

Satellite earth stations: Transmit/receive.

Began Operation: January 1, 1989.

Ownership: Guenter Marksteiner.

Planned locally originated programming: Community programming; local special events; educational programming; college courses.

Advertising: Planned.

Note: Operates in conjunction with W65BM, Jacksonville & W53AL, West Palm Beach, FL.

***Bradenton**—W148K, Rainbow Ministries Inc. Phone: 813-747-7477.

Technical facilities: 1000-w TPO, 20-kw ERP, 699-ft. above ground, 735-ft. above sea level, lat. 27° 33' 27", long. 82° 21' 59".

Transmitter: 4.2-mi. ESE of Parrish.

Ownership: Rainbow Ministries Inc.

***Bradenton**—W26AQ, Ronald D. Kniffen. Phone: 716-544-3820. Fax: 716-544-1110.

Technical facilities: 1000-w TPO, 34.4-kw ERP, 16-ft. above ground, 282-ft. above sea level, lat. 27° 27' 46", long. 82° 35' 32".

Transmitter: 4212 30th St. W, Bradenton.

Ownership: Ronald D. Kniffen.

Planned locally originated programming: News; locally produced news; wire service news.

Represented (engineering): Carl E. Smith Consulting Engineers.

Represented (legal): Arent, Fox, Kintner, Plotkin & Kahn.

***ChIPLEY**—W05BF, Pentacom Bcstg. Corp. Technical facilities: 10-w TPO, 0.018-kw ERP, 285-ft. above ground, 374-ft. above sea level, lat. 30° 46' 27", long. 85° 33' 13".

Transmitter: 411 West Blvd.

Ownership: Pentacom Bcstg. Corp.

***Clearwater**—W05BR, Channel America LPTV License Subsidiary Inc.

Technical facilities: 10-w TPO, 0.032-kw ERP, 144-ft. above ground, 154-ft. above sea level, lat. 23° 02' 20", long. 82° 39' 29".

Transmitter: Near intersection of Hwys. 580 & 584, Clearwater.

Ownership: Channel America LPTV License Subsidiary Inc.

***Clearwater**—W26AX, Ronald D. Kniffen. Phone: 716-546-3800. Fax: 716-544-1110.

Technical facilities: 1000-w TPO, 54.2-kw ERP, 449-ft. above ground, 459-ft. above sea level, lat. 27° 52' 00", long. 82° 37' 27".

Transmitter: S side of U.S. 92, 0.09-mi. E of intersection with State Rte. 687.

Ownership: Ronald D. Kniffen.

Planned locally originated programming: News; locally produced news; wire service news.

Represented (engineering): Carl E. Smith Consulting Engineers.

Represented (legal): Arent, Fox, Kintner, Plotkin & Kahn.

***Cocoa**—W12CC, Timothy S. Brumik. Phone: 305-966-1717.

Technical facilities: 10-w TPO, 0.016-kw ERP, 318-ft. above ground, 322-ft. above sea level, lat. 28° 18' 30", long. 80° 45' 34".

Requests CP for change to 0.089-kw ERP, 338-ft. above ground, 312-ft. above sea level. BMPVT-89031005.

Transmitter: 1.4-mi. NW of intersection of Fiske & Barnes Bldvs., Rockville.

Ownership: Timothy S. Brumik.

***Cocoa**—W59BY, Donald L. Jones.

Technical facilities: 1000-w TPO, 23.1-kw ERP, 151-ft. above ground, 167-ft. above sea level, lat. 28° 21' 08", long. 80° 45' 37".

Transmitter: 0.6-mi. SW of Cocoa.

Ownership: Donald L. Jones.

***Cocoa**—W62BR, Beach Bcstg.

Technical facilities: 1000-w TPO, 12.8-kw ERP, 318-ft. above ground, 322-ft. above sea level, lat. 28° 18' 30", long. 80° 45' 34".

Transmitter: 1.4-mi. NW of intersection of Fiske & Barnes Bldvs.

Ownership: Beach Broadcasting.

***Coral Gables**—W41BF, Sherjan Bcstg. Co. Inc. Phone: 305-381-8417.

Technical facilities: 1000-w TPO, 9.47-kw ERP, 295-ft. above ground, 305-ft. above sea level, lat. 25° 41' 07", long. 80° 18' 45".

Requests modification of CP for change to 112.5-kw ERP, 499-ft. above ground, 489-ft. above sea level, lat. 25° 41' 06", long. 80° 18' 51". BMPPTL-910502NE.

Transmitter: 9100 S. Dadeland Blvd., Kendall.

Ownership: Sherjan Broadcasting Co. Inc.

***Coral Springs**—W5580, CBS Inc.

Technical facilities: 1000-w TPO, 139-kw ERP, 187-ft. above ground, 177-ft. above sea level, lat. 26° 16' 45", long. 80° 17' 07".

Transmitter: NW 39th St., between Coral Ridge Dr. & NW 120th Ave., Coral Springs.

Ownership: CBS Inc.

Note: Operating as a translator, primary station WCDX, Miami, FL.

***Daytona Beach**—W118Q, American TV Network Inc.

Technical facilities: 10-w TPO, 0.022-kw ERP, 381-ft. above ground, 417-ft. above sea level, lat. 29° 10' 24", long. 81° 09' 24".

Transmitter: 7-mi. W of Daytona Beach.

Ownership: American Television Network Inc.

***Daytona Beach**—W21AT, Flamingo Bcstg. Corp.

Technical facilities: 1000-w TPO, 7-kw ERP, 499-ft. above ground, 538-ft. above sea level, lat. 29° 10' 24", long. 81° 09' 24".

Transmitter: 3.9-mi. W of Interstate 95, N of Hwy. 92.

Ownership: Flamingo Bcstg. Corp.

***Daytona Beach**—W33AU, Continental Satellite Corp.

Technical facilities: 1000-w TPO, 7.99-kw ERP, 89-ft. above ground, 105-ft. above sea level, lat. 29° 14' 12", long. 81° 02' 10".

Transmitter: Riviera Hotel, 1825 Ridgewood Rd., Daytona Beach.

Ownership: Continental Satellite Corp.

Daytona Beach—W42AM, Channel America LPTV License Subsidiary Inc. Phone: 212-262-5353.

Technical facilities: 1000-w TPO, 48.4-kw ERP, 381-ft. above ground, 417-ft. above sea level, lat. 29° 10' 24", long. 81° 09' 24".

Transmitter: 7-mi. W of Daytona Beach.

Ownership: Channel America LPTV License Subsidiary Inc.

***Daytona Beach**—W44AV, Aubrey Smith.

Technical facilities: 1000-w TPO, 42.3-kw ERP, 226-ft. above ground, 262-ft. above sea level, lat. 29° 15' 31", long. 81° 04' 31".

Transmitter: 892 N. Nova Rd., Ormond Beach.

Ownership: Aubrey Smith.

***Daytona Beach**—W46AP, Microband Corp. of America.

Technical facilities: 1000-w TPO, 19.7-kw ERP, 259-ft. above ground, 276-ft. above sea level, lat. 29° 14' 14", long. 81° 03' 32".

Transmitter: 109 Maple St., Daytona Beach.

Personnel: Jim Wiesenberg, General Manager; Ken Pratt, Sales Manager.

***Daytona Beach**—W53AW, Donald L. Jones.

Technical facilities: 1000-w TPO, 41.7-kw ERP, 226-ft. above ground, 262-ft. above sea level, lat. 29° 15' 31", long. 81° 04' 31".

Transmitter: 892 N. Nova Rd., Ormond Beach.

Ownership: Donald L. Jones.

***Daytona Beach**—W60BQ, Neal L. Andrews Jr.

Studio: 300 N. 21st St., Birmingham, AL 35203.

Technical facilities: 100-w TPO, 1.36-kw ERP, 174-ft. above ground, 190-ft. above sea level, lat. 29° 14' 03", long. 81° 00' 54".

Transmitter: First Union National Bank Bldg., Daytona Beach.

Transmitter: First Union National Bank Bldg., Daytona Beach.

Ownership: Neal L. Andrews Jr.

De Funiak Springs—W24AM, Ashley Norman Davis Jr. Phone: 904-892-4038.

Studio: German Club Road, De Funiak Spring, FL 32433.

Technical facilities: 1000-w TPO, 10.8-kw ERP, 187-ft. above ground, 404-ft. above sea level, lat. 30° 44' 18", long. 86° 06' 22".

Transmitter: 1.2-mi. NE of Courthouse, near West Sandy Creek.

Equipment: RCA transmitter; Scala antenna.

Began Operation: November 1, 1988.

Ownership: Ashley N. Davis Jr.

Locally originated programming: Children's programming; classified advertising; community programming; city council meetings; local special events; ethnic programming; music videos; news; public access; public affairs; religious programming; sports; hunting & fishing show; weather.

Planned satellite programming: FamilyNet; news; sports.

Advertising: Yes. Rates: \$6.00/30 Sec.; \$10.00/Min.; \$75.00/Hour.

Personnel: Norm Davis, General Manager & Chief Engineer; Pam Davis, Program Director; Lee Davis, Production Manager; April Davis, Engineer.

***Destin**—W48BC, Beach TV Properties Inc. Phone: 904-234-2773.

Technical facilities: 1000-w TPO, 13.1-kw ERP, 230-ft. above ground, 246-ft. above sea level, lat. 30° 23' 08", long. 86° 24' 52".

Transmitter: 0.3-mi. N of U.S. 98 & 1-mi. W of County Line Rd., Destin.

Ownership: Beach TV Properties Inc.

Dunedin—W60BK, Trinity Bcstg. Network Inc.

Technical facilities: 1000-w TPO, 7.67-kw ERP, 476-ft. above ground, 486-ft. above sea level, lat. 28° 02' 21", long. 82° 39' 21".

Transmitter: Near State Rtes. 580 & 584, Oldsmar.

Equipment: ITS transmitter; Bogner antenna.

Satellite earth station: Scientific-Atlanta, 3.2-meter; Scientific-Atlanta receivers.

Ownership: Trinity Broadcasting Network Inc.

***Fort Lauderdale**—W27AQ, Skinner Bcstg. Inc.

Technical facilities: 1000-w TPO, 70.3-kw ERP, 276-ft. above ground, 302-ft. above sea level, lat. 26° 13' 47.5", long. 80° 05' 26.5".

Transmitter: Pompano Beach Club, South Tower, 111 Briny Ave.

Ownership: Skinner Bcstg. Inc.

***Fort Myers**—W04CC, Shoreline Bcstg.

Technical facilities: 10-w TPO, 0.016-kw ERP, 288-ft. above ground, 298-ft. above sea level, lat. 26° 39' 18", long. 81° 52' 53".

Requests modification of CP for change to 0.054-kw ERP, 272-ft. above ground, 285-ft. above sea level, lat. 26° 38' 47", long. 81° 52' 02".

Transmitter to Sheraton Harbor Place, 2500 Edwards Dr., Fort Myers. BMPVT-910503A5.

Transmitter: 3218 Marion St., Fort Myers.

Ownership: Shoreline Bcstg.

Fort Myers—W07BR, Caloosa TV Corp.

Technical facilities: 10-w TPO, 0.053-kw ERP, 259-ft. above ground, 266-ft. above sea level, lat. 26° 38' 47", long. 81° 52' 06".

Transmitter: Sheraton Harbor Place Hotel, 2500 Edwards Dr.

Ownership: Tamiami Fort Myers Inc.

***Fort Myers**—W14BA, Suncoast TV Inc. Phone: 813-626-3232.

Technical facilities: 65-kw ERP, lat. 26° 38' 50", long. 81° 51' 54".

Requests modification of CP for change to 37.1-kw ERP, 446-ft. above ground, 518-ft. above sea level, lat. 26° 43' 35", long. 81° 47' 12".

Transmitter to 18060 Sable Palm Dr., near Bayshore. BMPPTL-910503B4.

Fort Myers—W24AA, CFF Properties Inc. Phone: 813-644-0261.
 Technical facilities: 1000-w TPO, 23.9-kw ERP, 250-ft. above ground, 260-ft. above sea level, lat. 26° 38' 34", long. 82° 01' 35".
 Transmitter: 5-mi. NW of Cape Coral.
 Equipment: Television Technology transmitter; Scala antenna.
 Began Operation: November 1, 1987.
 Ownership: Nathan Price.
 Planned locally originated programming: Classified advertising; community programming; public affairs; religious programming; sports; weather.
 Planned satellite programming: FamilyNet; Trinity Bcstg. Network.
 Advertising: Yes. Rates: \$50.00/30 Sec.; \$200.00/Hour.
 Personnel: Nathan Price, President.
 Note: Operating as a translator; primary station WCLF Clearwater, FL.

***Fort Myers—W59BO**, Beach Bcstg. Technical facilities: 1000-w TPO, 12.8-kw ERP, 289-ft. above ground, 299-ft. above sea level, lat. 26° 39' 19", long. 81° 50' 51".
 Requests modification of CP for change to 15.33-kw ERP, 272-ft. above ground, 285-ft. above sea level, lat. 26° 38' 47", long. 81° 52' 02". Transmitter to Sheraton Harbor Place, 2500 Edwards Dr., Fort Myers. BMP TTL-910503A6.
 Transmitter: 3218 Marion St., Fort Myers.
 Ownership: Beach Broadcasting.

***Fort Myers—W65CA**, Valuevision International Inc. Technical facilities: 1000-w TPO, 18.9-kw ERP, 295-ft. above ground, 325-ft. above sea level, lat. 26° 47' 43", long. 81° 48' 04".
 Requests modification of CP for change to 31.678-kw ERP, 246-ft. above ground, 299-ft. above sea level, lat. 26° 42' 56", long. 81° 50' 36". Transmitter to 1.5-mi. W of Bayshore. BMP TTL-910503YE.
 Transmitter: 4.9-mi. SSW of Tuckers Corner.
 Ownership: Valuevision International Inc.

Fort Myers—W67BY, Trinity Bcstg. Network. Technical facilities: 1000-w TPO, 33.2-kw ERP, 371-ft. above ground, 387-ft. above sea level, lat. 26° 43' 35", long. 81° 47' 12".
 Transmitter: 18060 Sable Palm Dr., near Bayshore.
 Began Operation: January 21, 1991.
 Ownership: Trinity Broadcasting Network Inc.
 Satellite programming: Trinity Bcstg. Network.

***Fort Myers-Tice—W13CN**, Patrick J. Sheppard. Technical facilities: 20-w TPO, 0.06-kw ERP, 194-ft. above ground, 203-ft. above sea level, lat. 26° 39' 34", long. 81° 50' 44".
 Requests modification of CP for change to 0.211-kw ERP, 276-ft. above ground, 269-ft. above sea level, lat. 26° 38' 57", long. 81° 52' 06". Transmitter to 2500 Edwards Dr. BMP TTL-910502NR.
 Transmitter: 940 Tarpon St., Fort Myers.

***Fort Pierce—W04CL**, Stephen G. Watford. Technical facilities: 10-w TPO, 0.06-kw ERP, 190-ft. above ground, 210-ft. above sea level, lat. 27° 26' 05", long. 80° 21' 04".
 Transmitter: 2530 Okeschoobee Rd.
 Ownership: Stephen G. Watford.

***Fort Pierce—W08DA**, Jerry E. Coone. Technical facilities: 10-w TPO, 0.06-kw ERP, 190-ft. above ground, 210-ft. above sea level, lat. 27° 26' 05", long. 80° 21' 04".
 Transmitter: 2530 Okeschoobee Rd.
 Ownership: Jerry E. Coone.

***Fort Pierce—W41AX**, Howard Story Jr. Phone: 407-848-4597.
 Technical facilities: 1000-w TPO, 16.8-kw ERP, 341-ft. above ground, 367-ft. above sea level, lat. 27° 33' 21", long. 80° 22' 08".
 Transmitter: Approx. 8.1-mi. N of Fort Pierce on U.S. Hwy. 1, near Rte. 1 & State Rte. 605.
 Ownership: Howard Story Jr.

***Fort Pierce—W44AY**, South Florida Public Telecommunications. Technical facilities: 524.7-w TPO, 34.8-kw ERP, 341-ft. above ground, 374-ft. above sea level, lat. 27° 32' 46", long. 80° 22' 08".
 Transmitter: 0.5-mi. NW of Viking.
 Ownership: South Florida Public Telecommunications Inc.

***Fort Walton Beach—W14BL**, Scott Brehany. Technical facilities: 100-w TPO, 57.2-kw ERP, 262-ft. above ground, 279-ft. above sea level, lat. 30° 22' 38", long. 86° 18' 30".
 Transmitter: Intersection of Rte. 98 & Mack Bayou Rd.
 Ownership: Scott Brehany.

Gainesville—W10BR, Board of Regents on Behalf of U. of Florida. Phone: 904-392-5551. Fax: 904-392-5731.
 Studio: U. of Florida, Weimar Hall, Gainesville, FL 32611.
 Technical facilities: 10-w TPO, 0.057-kw ERP, 558-ft. above ground, 738-ft. above sea level, lat. 29° 43' 35", long. 82° 23' 41".
 Transmitter: 5.5-mi. NW of Gainesville at the Devil's Millhopper.
 Began Operation: November 1, 1989.
 Ownership: Board of Regents of University of Florida.

Locally originated programming: Local special events; documentaries; educational programming; college courses; magazines; news; locally produced news; public affairs; state university sports; weather.
 Planned satellite programming: Learning Channel; PBS Adult Learning Service.
 Advertising: No.
 Represented (engineering): Kessler & Gehman Associates Inc.
 Represented (legal): Schwartz, Woods, & Miller.
 Personnel: Richard A. Lehner, General Manager; Al Holt, Chief Engineer; Lyn M. Garz, Director of Production & Station Manager; Frank Courts, Director, Production.

***Gainesville—W14BE**, Robert John O'Donnell. Phone: 407-655-2455. Fax: 407-833-8888.
 Technical facilities: 1000-w TPO, 6.45-kw ERP, 381-ft. above ground, 492-ft. above sea level, lat. 29° 38' 09", long. 82° 19' 36".
 Transmitter: S of Gainesville.
 Ownership: Robert John O'Donnell.

Gainesville—W31AT, Video Jukebox Network Inc. Technical facilities: 1000-w TPO, 25.5-kw ERP, 367-ft. above ground, 453-ft. above sea level, lat. 29° 38' 36", long. 82° 25' 09".
 Transmitter: 7175 S.W. 8th Ave.
 Ownership: Video Jukebox Network Inc.

***Homestead—W55BV**, Dacom Co. Technical facilities: 1000-w TPO, 39.6-kw ERP, 138-ft. above ground, 148-ft. above sea level, lat. 25° 32' 28", long. 80° 32' 00".
 Transmitter: 21085 SW 242nd St., Princeton.
 Ownership: Dacom Co.

***Homosassa Springs—W27AW**, Owen Bcstg. Enterprises. Technical facilities: 1000-w TPO, 4.59-kw ERP, 243-ft. above ground, 249-ft. above sea level, lat. 28° 47' 27", long. 82° 34' 26".

Ownership: Owen Broadcasting Enterprises.

***Houston—W42BB**, Community Television. Technical facilities: 1000-w TPO, 35.7-kw ERP, 190-ft. above ground, 308-ft. above sea level, lat. 30° 17' 33", long. 82° 58' 15".
 Transmitter: 0.9-mi. NE of city center at 86.51° T.
 Ownership: Community Television.

***Hudson—W56CR**, Alfred O. Bonati. Technical facilities: 100-w TPO, 3.58-kw ERP, 167-ft. above ground, 177-ft. above sea level, lat. 28° 21' 54", long. 82° 41' 36".
 Transmitter: 7315 Hudson Ave., Hudson.
 Ownership: Alfred O. Bonati.

Inglis/Yankeetown—W49AI, Citrus County Assn. of Retarded Children. Phone: 904-795-5541. Fax: 904-795-1805.
 Studio: 1315 N. Van Nortwick Rd., Lecanto, FL 32661.
 Technical facilities: 1000-w TPO, 19.52-kw ERP, 306-ft. above ground, 345-ft. above sea level, lat. 28° 52' 55", long. 82° 31' 30".
 Transmitter: 4.7-mi. ESE of Crystal River.
 Equipment: Ercoe transmitter; Bogner antenna.
 Began Operation: August 22, 1983.
 Ownership: Citrus County Assn. of Retarded Children.

Locally originated programming: Local special events; public affairs; religious programming; sports.
 Satellite programming: INN.
 Advertising: Yes. Rates: \$35.00/30 Sec.; \$200.00/Hour.
 Represented (engineering): Kessler & Gehman Assoc.
 Represented (legal): Verner, Lipfert, Bernhard, McPherson & Hand.
 Personnel: Chester V. Cole, Executive Director.
 Note: Operates as a translator, primary station WOFL, Orlando, FL.

***Inverness—W34BC**, Carlo McDaniel. Phone: 813-831-5162.
 Technical facilities: 1-kw ERP, lat. 28° 49' 32", long. 82° 19' 13".
 Ownership: Carlo McDaniel.

***Inverness—W59BI**, Video Marketing Network Inc. Phone: 800-444-9233. Fax: 813-923-8227.
 Studio: 2477 Stickney Point Rd., No. 319B, Sarasota, FL 34231.
 Technical facilities: 1000-w TPO, 20.2-kw ERP, 331-ft. above ground, 341-ft. above sea level, lat. 28° 47' 50", long. 82° 32' 58".
 Transmitter: 1.7-mi. E of U.S. 19, near Rd. 490.
 Ownership: Video Marketing Network Inc.
 Advertising: Yes.
 Personnel: Elizabeth Nierengarten, Senior V.P.

***Islamorada—W48BB**, Lloyd A. Moriber. Technical facilities: 1000-w TPO, 7.91-kw ERP, 200-ft. above ground, 203-ft. above sea level, lat. 24° 57' 30", long. 80° 34' 30".
 Transmitter: U.S. Rte. 1, Plantation Key.
 Ownership: Lloyd A. Moriber.

***Islamorada—W62BP**, Edward R. Tinari. Technical facilities: 1000-w TPO, 7.91-kw ERP, 200-ft. above ground, 203-ft. above sea level, lat. 24° 57' 30", long. 80° 34' 30".
 Transmitter: WXOS-FM transmitter site, Key West.
 Ownership: Edward R. Tinari.

***Jacksonville—W02BU**, Jeremy D. Lansman. Technical facilities: 10-w TPO, 0.21-kw ERP, 548-ft. above ground, 554-ft. above sea level, lat. 30° 19' 33", long. 81° 39' 32".

Transmitter: One Independence Square, Jacksonville.
 Ownership: Jeremy D. Lansman.

***Jacksonville—W06BA**, Carol E. Schatz. Phone: 907-345-2630.
 Technical facilities: 10-w TPO, 0.1-kw ERP, 771-ft. above ground, 801-ft. above sea level, lat. 30° 16' 34", long. 81° 33' 53".
 Transmitter: 9090 Hogan Rd., Jacksonville.
 Ownership: Carol Schatz.

***Jacksonville—W09BY**, Video Jukebox Network Inc. Phone: 305-899-9000.
 Technical facilities: 100-w TPO, 0.082-kw ERP, 732-ft. above ground, 745-ft. above sea level, lat. 30° 16' 53", long. 81° 34' 15".
 Transmitter: Near Belfort Rd., Arlington.
 Ownership: Video Jukebox Network.

Jacksonville—W10AX, Video Jukebox Network Inc. Phone: 305-899-9000.
 Technical facilities: 10-w TPO, 0.025-kw ERP, 558-ft. above ground, 564-ft. above sea level, lat. 30° 19' 33", long. 81° 39' 32".
 Requests CP for change to add Arlington, Avondale, Bowden, Brentwood & Colonial Manor to principal community & change to 0.136-kw ERP, 341-ft. above ground, 341-ft. above sea level, lat. 30° 18' 56", long. 81° 39' 52". Transmitter to Prudential Bldg., 641 Prudential Dr. BP TTL-910502AR.
 Transmitter: One Independence Square Plaza, Jacksonville.
 Ownership: VJN Partners Ltd.; TCI Development Corp.

Jacksonville—W38AJ, M & M Communications Inc. Technical facilities: 1000-w TPO, 0.708-kw ERP, 312-ft. above ground, 321-ft. above sea level, lat. 30° 18' 56", long. 81° 39' 52".
 Transmitter: 841 Prudential Dr., Prudential Bldg., Jacksonville.
 Ownership: M & M Communications Inc.

***Jacksonville—W65BM**, Guenter Marksteiner. Phone: 603-964-1040.
 Studio: Crocker Plaza, Boca Raton, FL.
 Technical facilities: 1000-w TPO, 19.7-kw ERP, 699-ft. above ground, 728-ft. above sea level, lat. 30° 16' 34", long. 81° 33' 53".
 Transmitter: 8541 Newton Rd., Jacksonville.
 Satellite earth stations: Planned.
 Ownership: Guenter Marksteiner.
 Planned locally originated programming: Community programming; local special events; documentaries; educational programming; college courses; news; locally produced news; wire service news; character generated news.
 Advertising: Yes. Rates: \$60.00/30 Sec.; \$120.00/Min.

Represented (sales): Birkenes, Stuart & Rhine.
 Represented (engineering): Goldstein & Manello.
 Represented (legal): Guenter Marksteiner, P.C.
 Note: Will operate in conjunction with W58BH, Boca Raton & W53AL West Palm Beach, FL.

***Jacksonville—W67CL**, Christina M. Berry. Technical facilities: 1000-w TPO, 18.6-kw ERP, 548-ft. above ground, 554-ft. above sea level, lat. 30° 19' 33", long. 81° 39' 32".
 Requests modification of CP for change to 2000-w TPO, 21.4-kw ERP, 1030-ft. above ground, 715-ft. above sea level, lat. 30° 16' 53", long. 81° 34' 15". Transmitter to 8675 Hogan Rd. BMP TTL-910502NF.
 Transmitter: Independent Life Bldg., Main & Hogan Sts., Jacksonville.
 Ownership: Christina M. Berry.

Low Power TV Stations—Florida

Jupiter—W09BU, Spirit Productions Inc.
Phone: 407-746-0170.

Technical facilities: 10-w TPO, 0.043-kw ERP, 322-ft. above ground, 331-ft. above sea level, lat. 26° 56' 22", long. 80° 07' 04".

Requests CP for change to 1000-w TPO, 40.7-kw ERP, 305-ft. above ground, 312-ft. above sea level. Transmitter to 1.5-mi. ENE of State Rtes. 811 & 706. BPTVL-910325R. Transmitter: 500 N. Delaware Blvd., Jupiter. Ownership: Spirit Productions Inc.

***Jupiter & Tequesta**—W31AY, Palm Beach Television Bcstg. Inc. Phone: 407-624-9255. Fax: 407-626-3104.

Technical facilities: 1000-w TPO, 76.9-kw ERP, 295-ft. above ground, 299-ft. above sea level, lat. 26° 56' 22", long. 80° 07' 04". Transmitter: Delaware Blvd. & Howie St., Jupiter.

Scheduled to begin: November 1991. Ownership: Palm Beach Television Broadcasting Inc. Advertising: Planned. Rates: \$25.00/30 Sec.; \$40.00/Min.

Represented (legal): Arent, Fox, Kintner, Plotkin & Kahn. Personnel: Leonard Walk, President.

***Key Largo**—W12BY, Lloyd A. Moriber. Technical facilities: 10-w TPO, 0.018-kw ERP, 138-ft. above ground, 141-ft. above sea level, lat. 25° 05' 29", long. 80° 26' 37".

Transmitter: Mile marker 99 on U.S. 1, Key Largo. Ownership: Lloyd A. Moriber.

***Key Largo**—W24AV, Lloyd A. Moriber. Technical facilities: 1000-w TPO, 8.48-kw ERP, 138-ft. above ground, 141-ft. above sea level, lat. 25° 05' 29", long. 80° 26' 37".

Transmitter: Mile marker 99 on U.S. 1, Key Largo. Ownership: Lloyd A. Moriber.

***Key Largo**—W44AK, David J. Stein. Technical facilities: 1000-w TPO, 8.48-kw ERP, 138-ft. above ground, 141-ft. above sea level, lat. 25° 05' 29", long. 80° 26' 37".

Transmitter: Mile marker 99 on U.S. 1, Key Largo. Ownership: David J. Stein.

***Key Largo**—W46BC, David J. Stein. Technical facilities: 1000-w TPO, 8.48-kw ERP, 138-ft. above ground, 141-ft. above sea level, lat. 25° 05' 29", long. 80° 26' 37".

Transmitter: Mile marker 99 on U.S. 1, Key Largo. Ownership: David J. Stein.

***Key Largo**—W52AU, Edward R. Tinari. Technical facilities: 1000-w TPO, 8.48-kw ERP, 135-ft. above ground, 141-ft. above sea level, lat. 25° 05' 29", long. 80° 26' 37".

Transmitter: Mile marker 99 on U.S. 1, Key Largo. Ownership: Edward R. Tinari.

***Key West**—W26AI, Lloyd A. Moriber. Technical facilities: 1000-w TPO, 18.35-kw ERP, 302-ft. above ground, 305-ft. above sea level, lat. 24° 40' 35", long. 81° 30' 41".

Transmitter: Cudjoe Key, N of mile marker 21 on U.S. 1. Ownership: Lloyd A. Moriber.

Key West—W34AD, Beach TV Properties Inc. Phone: 904-234-2773. Technical facilities: 3.93-kw ERP, lat. 24° 34' 17", long. 81° 44' 20".

Holds CP for change to 4.62-kw ERP. BPTTL-870702XS. Ownership: Beach TV Properties Inc.

***Key West**—W56BO, Lloyd A. Moriber. Technical facilities: 17.2-kw ERP, lat. 24° 40' 35", long. 81° 30' 41".

Ownership: Lloyd A. Moriber.

Kissimmee—W19AX, Specialty Bcstg. Corp. Technical facilities: 1000-w TPO, 36.7-kw ERP, 325-ft. above ground, 427-ft. above sea level, lat. 28° 21' 31", long. 81° 30' 45".

Transmitter: Marriott Orlando World Center, World Center Dr. Ownership: Specialty Broadcasting Corp.

***Kissimmee**—W27BB, Charles S. Namey. Phone: 407-740-8422. Fax: 407-644-6330.

Technical facilities: 850-w TPO, 10-kw ERP, 312-ft. above ground, 404-ft. above sea level, lat. 28° 26' 15", long. 81° 28' 00".

Transmitter: 9801 International Dr., Orlando. Ownership: Charles S. Namey.

***Kissimmee**—W40AQ, Specialty Bcstg. Corp. Technical facilities: 1000-w TPO, 20-kw ERP, 315-ft. above ground, 417-ft. above sea level, lat. 28° 21' 31", long. 81° 30' 45".

Transmitter: Marriott Orlando World Center, World Center Dr. Ownership: Specialty Broadcasting Corp.

Lake City—W02BE, Charles Woods. Technical facilities: Lat. 30° 08' 59", long. 82° 39' 07".

Note: Operates as a translator, primary station WTVY, Dothan, AL.

***Lake City**—W23AQ, Joy Explosion Ministries Inc. Technical facilities: 1000-w TPO, 49-kw ERP, 459-ft. above ground, 564-ft. above sea level, lat. 30° 10' 21", long. 82° 45' 07".

Transmitter: 1-mi. NE of intersection of Murray Rd. & State Rte. 252, near Lake City.

Ownership: Joy Explosion Ministries Inc.

***Lake City**—W65BW, Joy Explosion Ministries Inc. Technical facilities: 1000-w TPO, 6.75-kw ERP, 479-ft. above ground, 614-ft. above sea level, lat. 30° 14' 40", long. 82° 40' 11".

Requests modification of CP to change to Ch. 66 & to 20.1-kw ERP, 564-ft. above sea level, lat. 30° 51' 50", long. 83° 29' 39".

Transmitter to Valdosta, GA. BMTTL-910503XS. Transmitter: 0.37-mi. E of intersection of U.S. Rtes. 10 & 41.

Ownership: Joy Explosion Ministries Inc.

***Lakeland**—W48BE, Family TV 48 Inc. Technical facilities: 1000-w TPO, 27.5-kw ERP, 299-ft. above ground, 410-ft. above sea level, lat. 28° 04' 46", long. 82° 02' 27".

Transmitter: 3.1-mi. SSW of Kathleen. Ownership: Family TV 48 Inc.

***Lecanto**—W30AH, Cowboy Junction Broadcasting. Technical facilities: 6-kw ERP, 233-ft. above sea level, lat. 28° 51' 15", long. 82° 29' 51".

Transmitter: Hwy. 44, 1-mi. NW of Lecanto.

Live Oak—W02BH, Newsouth Broadcasting Corp. Technical facilities: 0.13-kw ERP, lat. 30° 17' 14", long. 82° 57' 55".

Ownership: Newsouth Broadcasting Corp.

Live Oak—W15AG, CFF Properties Inc. Phone: 813-644-0261.

Technical facilities: 6.83-kw ERP, lat. 30° 17' 33", long. 82° 58' 15".

Began Operation: July 1, 1987.

Ownership: Nathan Price.

Planned locally originated programming: Children's programming; community programming; religious programming; sports. Planned satellite programming: FamilyNet. Advertising: Yes. Rates: \$20.00-\$30.00/30 Sec.; \$100.00-\$150.00/Hour.

Personnel: Nathan Price, President.

***Live Oak**—W21AJ, Local Power Television Inc. Technical facilities: 1000-w TPO, 37.5-kw ERP, 138-ft. above ground, 308-ft. above sea level, lat. 30° 17' 33", long. 82° 58' 15".

Transmitter: 0.95-mi. NE of city center. Ownership: Jennifer J. Frost & Lillias J. Morrison.

***Macclesney**—W28AK, Baker County Family Television. Technical facilities: 1000-w TPO, 25.2-kw ERP, 164-ft. above ground, 295-ft. above sea level, lat. 30° 13' 41", long. 82° 08' 46".

Transmitter: 2.4-mi. NNE of intersection of State Rtes. 121 & 125 S. Ownership: Baker County Family Television.

***Madeira Beach**—W57BO, Harry W. Perlow & Charles H. Simon. Technical facilities: 500-w TPO, 3.292-kw ERP, 230-ft. above ground, 236-ft. above sea level, lat. 27° 49' 49", long. 82° 49' 57".

Transmitter: 17920 Gulf Blvd., Bldg. No. 2, Redington Shores. Ownership: Harry W. Perlow & Charles H. Simon Jr.

***Madison**—W03AQ, Thomas H. Greene Jr. & R. H. Fackelman. Technical facilities: 10-w TPO, 0.031-kw ERP, 150-ft. above ground, 350-ft. above sea level, lat. 30° 28' 57", long. 83° 24' 16".

Transmitter: 0.24-mi. S of Madison on Hwy. 53.

Equipment: Emcee transmitter; Bogner antenna. Ownership: Thomas H. Greene Jr. & R. H. Fackelman.

***Marathon**—W03AZ, Lloyd A. Moriber. Technical facilities: 10-w TPO, 0.044-kw ERP, 105-ft. above ground, 112-ft. above sea level, lat. 24° 43' 47", long. 81° 02' 04".

Transmitter: Intersection of U.S. 1 & 113th St., Marathon Shores. Ownership: Lloyd A. Moriber.

***Marathon**—W41AN, Lloyd A. Moriber. Technical facilities: 1000-w TPO, 34.3-kw ERP, 106-ft. above ground, 128-ft. above sea level, lat. 24° 43' 47", long. 81° 02' 04".

Transmitter: Hwy. 1 & 113th St., Marathon Shores. Ownership: Lloyd A. Moriber.

***Melbourne**—W07BX, Valley TV Co. Technical facilities: 10-w TPO, 0.13-kw ERP, 499-ft. above ground, 456-ft. above sea level, lat. 29° 02' 49", long. 80° 40' 34".

Transmitter: 2.8-mi. SE of intersection of I-95 & State Rte. 192. Ownership: Valley TV Co.

***Melbourne**—W30AT, Blackstar Communications Inc. Technical facilities: 1000-w TPO, 29.9-kw ERP, 499-ft. above ground, 518-ft. above sea level, lat. 27° 49' 35", long. 80° 42' 20".

Transmitter: 7.5-mi. NNW of Fellsmere.

***Melbourne**—W62BC, Minority Entrepreneurs Inc. Technical facilities: 0.1-kw ERP, 314-ft. above ground, 22-ft. above sea level, lat. 28° 02' 54", long. 80° 40' 34".

Ownership: Minority Entrepreneurs Inc.

***Mexico Beach**—W20AW, Scott Brehany. Technical facilities: 1000-w TPO, 122-kw ERP, 200-ft. above ground, 203-ft. above sea level, lat. 29° 59' 42", long. 85° 22' 22".

Transmitter: Hwy. 386, NE of Rest. Ownership: Scott Brehany.

Miami—W13BM, American Translator. Technical facilities: Lat. 25° 41' 15", long. 80° 19' 03".

***Miami**—W19BF, John H. Thayer. Phone: 305-962-5389. Technical facilities: 1000-w TPO, 6.89-kw ERP, 351-ft. above ground, 358-ft. above sea level, lat. 25° 32' 24", long. 80° 28' 07".

Requests modification of CP to change to Ch. 20 & to 56.29-kw ERP, 288-ft. above ground, 259-ft. above sea level, lat. 25° 46' 00", long. 80° 29' 24".

Transmitter to 120 NW 17th Ave., Sweetwater. BMTTL-910501FA. Transmitter: 0.5-mi. NW of intersection of Tennessee Rd. & Palm Dr., Princeton.

Ownership: Dr. John Thayer Corp. Planned locally originated programming: Music videos; Video Jukebox Network. Personnel: Dr. John Thayer, General Manager.

***Miami**—W21AX, J.B.R. Corp. Inc. Technical facilities: 1000-w TPO, 22.5-kw ERP, 400-ft. above ground, 407-ft. above sea level, lat. 25° 32' 24", long. 80° 28' 07".

Requests modification of CP for change to 45.43-kw ERP, 499-ft. above ground, 486-ft. above sea level, lat. 25° 45' 06", long. 80° 28' 07".

Transmitter to SE of intersection of U.S. 41 & Florida Hwy. 997, Sweetwater. BMTTL-910503ES.

Transmitter: 17107 S.W. 248th St., Princeton. Ownership: J.B.R. Corp. Inc.

***Miami**—W25BF, Beacon Bcstg. Corp. Technical facilities: 1000-w TPO, 15.1-kw ERP, 289-ft. above ground, 292-ft. above sea level, lat. 25° 41' 06", long. 80° 18' 51".

Transmitter: 9100 S. Dadeland Blvd.

***Miami**—W57BT, Educational TV Corp. Technical facilities: 1000-w TPO, 18-kw ERP, 190-ft. above ground, 197-ft. above sea level, lat. 25° 43' 02", long. 80° 16' 48".

Transmitter: 1231 Dickinson Dr., 1968 Complex, Coral Gables. Ownership: Educational TV Corp.

***Midway-Woodlawn Beach**—W39BF, Scott Brehany. Technical facilities: 1000-w TPO, 50-kw ERP, 351-ft. above ground, 387-ft. above sea level, lat. 30° 24' 09", long. 86° 59' 35".

Transmitter: U.S. 98, W of Fort Walton Beach, Midway. Ownership: Scott Brehany.

***Monticello**—W03BC, Manuel A. Cantu. Technical facilities: 10-w TPO, 0.128-kw ERP, 197-ft. above ground, 348-ft. above sea level, lat. 30° 31' 58", long. 83° 52' 17".

Transmitter: 1-mi. S of Monticello city center. Ownership: Manuel A. Cantu.

***Naples**—W02BM, Powell Broadcasting Co. Technical facilities: 10-w TPO, 0.114-kw ERP, 131-ft. above ground, 141-ft. above sea level, lat. 26° 12' 58", long. 81° 46' 44".

Transmitter: 5545 Shirley St. Ownership: Powell Broadcasting Co.

Naples—W09BS, Tamiami Naples Inc. Technical facilities: 10-w TPO, 0.063-kw ERP, 259-ft. above ground, 266-ft. above sea level, lat. 26° 12' 08", long. 81° 48' 50".

Transmitter: 4451 Gulf Shore Blvd. N. Ownership: The Home News Co.

- *Naples—W16AQ, Susan A. Lawrenson.**
 Technical facilities: 1000-w TPO, 72.1-kw ERP, 492-ft. above ground, 502-ft. above sea level, lat. 26° 20' 26", long. 81° 42' 48". Requests modification of CP for change to 19.2-kw ERP, 397-ft. above ground, 384-ft. above sea level, lat. 26° 07' 34", long. 81° 43' 18". Transmitter to S of State Rte. 84 & E of Barn Rd. BMMPTTL-910502MH.
 Transmitter: 3.7-mi. E of Bonita Springs.
 Ownership: Susan A. Lawrenson.
- *Naples—W18AB, Valley Television Inc.**
 Technical facilities: 33-kw ERP, lat. 26° 19' 00", long. 81° 47' 13".
 Ownership: Valley TV Co.
- *Naples—W38AX, Domsat of Florida Inc.**
 Technical facilities: 1000-w TPO, 27.1-kw ERP, 128-ft. above ground, 144-ft. above sea level, lat. 26° 12' 51", long. 81° 48' 05".
 Transmitter: 0.2-mi. from intersection of Tamiami Trail & Pine Ridge Rd.
 Ownership: Domsat Inc.
- *Naples—W43AY, Russell R. Weddell.**
 Technical facilities: 100-w TPO, 25-kw ERP, 240-ft. above ground, 246-ft. above sea level, lat. 26° 12' 07", long. 81° 48' 49".
 Transmitter: Solamar Bldg., 4451 Gulf Shore Blvd.
 Ownership: Russell R. Weddell.
- *Naples—W53AQ, Naples Translator Inc.**
 Technical facilities: 1000-w TPO, 23.9-kw ERP, 499-ft. above ground, 509-ft. above sea level, lat. 26° 03' 09", long. 81° 42' 08".
 Transmitter: 9.9-mi. SE of Naples on Hwy. 41.
 Ownership: Naples Translator Inc.
- *Naples—W56CE, Palmer Communications Inc.**
 Technical facilities: 1000-w TPO, 8.81-kw ERP, 574-ft. above ground, 581-ft. above sea level, lat. 26° 03' 09", long. 81° 42' 08".
 Transmitter: Isle of Capri Rd., S of Naples.
 Ownership: Palmer Communications Inc.
- *Naples—W58BK, Public Interest Corp.**
 Phone: 813-626-3232.
 Technical facilities: 1000-w TPO, 59.1-kw ERP, 197-ft. above ground, 210-ft. above sea level, lat. 26° 12' 55", long. 81° 46' 57".
 Transmitter: 5651 Shirley, Naples.
 Equipment: Acrodyn transmitter; Bogner antenna.
- *Naples—W68BY, Bernard L. Turner.**
 Technical facilities: 1000-w TPO, 15.2-kw ERP, 299-ft. above ground, 315-ft. above sea level, lat. 26° 19' 00", long. 81° 47' 13".
 Transmitter: Rte. 41, 2-mi. SSW of Bonita Springs.
 Ownership: Bernard L. Turner.
- *New Port Richey & Tarpon Springs—W54BL, Randy Meharg.**
 Technical facilities: 1000-w TPO, 116-kw ERP, 200-ft. above ground, 216-ft. above sea level, lat. 28° 19' 27", long. 82° 41' 56".
 Transmitter: U.S. Rte. 19, 0.62-mi. S of State Rte. 53, New Port Richey.
- Ocala—W07BP, Charles Woods.** Phone: 205-792-3195.
 Technical facilities: 7.9-w TPO, 0.043-kw ERP, 177-ft. above ground, 295-ft. above sea level, lat. 29° 10' 57", long. 82° 08' 00".
 Transmitter: 420-B S.E. Alvarez Ave., Ocala.
 Ownership: Charles Woods.
 Planned satellite programming: Music videos.
 Advertising: Planned.
 Represented (legal): Kenkel, Barnard & Edmunson.
- *Ocala—W08CY, Shoreline Bcstg.**
 Technical facilities: 10-w TPO, 0.017-kw ERP, 276-ft. above ground, 341-ft. above sea level, lat. 29° 16' 55", long. 82° 02' 50".
 Transmitter: 0.2-mi. W of Indian Lake Prairie, Anthony.
 Ownership: Shoreline Bcstg.
- *Ocala—W11BT, Greenlight Bcstg.**
 Technical facilities: 10-w TPO, 0.083-kw ERP, 276-ft. above ground, 335-ft. above sea level, lat. 29° 12' 30", long. 82° 08' 50".
 Transmitter: S of N.W. 22nd St., 0.4-mi. W of U.S. 301, Ocala.
 Ownership: Greenlight Bcstg.
- *Ocala—W13CA, Shoreline Bcstg.**
 Technical facilities: 10-w TPO, 0.017-kw ERP, 276-ft. above ground, 341-ft. above sea level, lat. 29° 16' 55", long. 82° 02' 50".
 Transmitter: 2-mi. W of Indian Lake Prairie.
 Ownership: Shoreline Bcstg.
- *Ocala—W368A, Flamingo Bcstg. Corp.**
 Technical facilities: 600-w TPO, 2.49-kw ERP, 449-ft. above ground, 512-ft. above sea level, lat. 29° 13' 47", long. 82° 09' 08".
 Transmitter: Communications tower, 4091 N.W. Gainesville Rd., 3-mi. NW of Ocala.
 Ownership: Flamingo Bcstg. Corp.
- *Oldsmar—W48AY, Ronald J. Gordon.**
 Technical facilities: 1000-w TPO, 12.4-kw ERP, 446-ft. above ground, 456-ft. above sea level, lat. 28° 02' 25", long. 82° 39' 49".
 Requests modification of CP for change to 41.7-kw ERP, 443-ft. above sea level. BMMPTTL-910502MWW.
 Transmitter: 1.05-mi. N of Oldsmar.
 Ownership: Ronald J. Gordon.
- Orlando—W04BN, Charles Woods.** Phone: 205-792-3195.
 Technical facilities: 1-w TPO, 290-ft. above ground, 394-ft. above sea level, lat. 28° 32' 20", long. 81° 22' 46".
 Requests CP for change to 80-w TPO, 0.079-kw ERP, 269-ft. above ground, 335-ft. above sea level, lat. 28° 36' 22", long. 81° 17' 20". Transmitter to Aloma Ave. & Forsyth Rd., Winter Park. BPTVL-910503YL.
 Transmitter: CNA Tower, 225 S. Orange Ave., Orlando.
 Ownership: Charles Woods.
- *Orlando—W07BZ, Timothy S. Brumik.**
 Technical facilities: 10-w TPO, 0.068-kw ERP, 420-ft. above ground, 528-ft. above sea level, lat. 28° 32' 22", long. 81° 22' 46".
 Requests modification of CP for change to 180-w TPO. BMMPTTL-891107JD.
 Transmitter: Sun Bank tower, 200 S. Orange.
 Ownership: Timothy S. Brumik.
- Orlando—W11BM, Video Jukebox Network.**
 Technical facilities: 10-w TPO, 0.112-kw ERP, 269-ft. above ground, 374-ft. above sea level, lat. 28° 32' 41", long. 81° 22' 48".
 Holds CP for change to 0.354-kw ERP, 285-ft. above ground, 384-ft. above sea level. BPTTL-8912083K.
 Transmitter: 250 N. Orange Ave., Orlando.
 Ownership: VJN Partners Ltd. & TCI Development Corp.
- *Orlando—W13CE, Henri Hall.**
 Technical facilities: 2.7-w TPO, 0.006-kw ERP, 200-ft. above ground, 289-ft. above sea level, lat. 28° 35' 22", long. 81° 22' 08".
 Transmitter: 1330 Minnesota Ave., Winter Park.
 Ownership: Henri Hall.
- *Orlando—W21AU, William K. Rowell.**
 Phone: 407-352-8185.
 Technical facilities: 1000-w TPO, 7.67-kw ERP, 400-ft. above ground, 512-ft. above sea level, lat. 28° 36' 23", long. 81° 27' 11".
 Requests modification of CP for change to 8.35-kw ERP, 499-ft. above ground, 594-ft. above sea level. BMMPTTL-910502ND.
 Transmitter: Lake Sparing Rd., Orlando.
 Ownership: William K. Rowell.
- *Orlando—W31AU, CFF Properties Inc.**
 Technical facilities: 1000-w TPO, 10.6-kw ERP, 295-ft. above ground, 397-ft. above sea level, lat. 28° 32' 21", long. 81° 22' 44".
 Ownership: Nathan Price.
- *Orlando—W47AL, Tiger Bcstg. Inc.**
 Technical facilities: 865-w TPO, 13-kw ERP, 400-ft. above ground, 511-ft. above sea level, lat. 28° 36' 23", long. 81° 27' 11".
 Transmitter: 5357 Lake Sparking Rd.
 Ownership: Tiger Bcstg. Inc.
- *Orlando—W638H, Bahia Honda Inc.**
 Technical facilities: 1000-w TPO, 15.5-kw ERP, 259-ft. above ground, 351-ft. above sea level, lat. 28° 35' 35", long. 81° 25' 13".
 Requests modification of CP for change to 446-w TPO, 5.01-kw ERP, 443-ft. above ground. BMMPTTL-910502QA.
 Transmitter: 4466 John Young Parkway.
 Ownership: Bahia Honda Inc.
- Palatka—W49AW, Pentecostal Revival Assn. Inc.** Phone: 904-225-5854.
 Studio: S. State Rd. 19, Palatka, FL 32077.
 Technical facilities: 1000-w TPO, 17-kw ERP, 345-ft. above ground, 358-ft. above sea level, lat. 29° 34' 48", long. 81° 41' 59".
 Requests modification of CP for change to 22-kw ERP. BMMPTTL-910430AG.
 Transmitter: 1-mi. E of Rte. 19, 6-mi. SW of Palatka.
 Equipment: Emcee transmitter; Bogner antenna.
 Ownership: Pentecostal Revival Assn. Inc.
 Planned locally originated programming: Religious programming.
 Represented (engineering): Kessler & Gehman Assoc. Inc.
 Personnel: Rev. Dolly Harrell, General Manager; James L. Harrell Jr., Chief Engineer.
- Palm Beach—W19AQ, Main Street TV Inc.**
 Technical facilities: 1000-w TPO, 9.52-kw ERP, 285-ft. above ground, 299-ft. above sea level, lat. 26° 43' 00", long. 80° 03' 06".
 Transmitter: 515 N. Flager Dr., Northbridge Center, Palm Beach.
 Ownership: Main Street TV Inc.
- *Palmetto-Bradenton—W60BN, Randy Meharg.**
 Technical facilities: 1000-w TPO, 70-kw ERP, 200-ft. above ground, 207-ft. above sea level, lat. 27° 41' 17", long. 82° 29' 39".
 Transmitter: 1.2-mi. NW of Sun City.
 Ownership: Randy Meharg.
- Panama City—W46AN, Beach TV Properties Inc.** Phone: 904-234-2773.
 Technical facilities: 1000-w TPO, 13.2-kw ERP, 148-ft. above ground, 158-ft. above sea level, lat. 30° 08' 50", long. 85° 45' 43".
 Transmitter: 5801 Thomas Dr., Panama City.
 Ownership: Beach TV Properties Inc.
- *Pensacola—W08DB, Robert Gurney.**
 Phone: 212-563-1990. Fax: 212-967-2648.
 Technical facilities: 7-w TPO, 0.034-kw ERP, 285-ft. above ground, 354-ft. above sea level, lat. 30° 26' 05", long. 87° 14' 30".
 Transmitter: 2120 W. Jordan St., Pensacola.
- Scheduled to begin operation: December 1, 1991.
 Ownership: Robert Gurney.
 Planned locally originated programming: Children's programming; local special events; documentaries; ethnic programming; educational programming; foreign language programming; magazines; locally produced news; public affairs.
- *Pensacola—W12BI, Pensacola TV Development.** Phone: 818-884-3818.
 Technical facilities: 0.06-kw ERP, lat. 30° 26' 36", long. 87° 14' 26".
 Ownership: Pensacola TV Development.
- *Pensacola—W31BB, John Walton.**
 Technical facilities: 1000-w TPO, 30.1-kw ERP, 151-ft. above ground, 177-ft. above sea level, lat. 30° 24' 34", long. 87° 12' 53".
 Requests CP for change to 2000-w TPO, 23.6-kw ERP, 299-ft. above ground, 381-ft. above sea level, lat. 30° 30' 55", long. 87° 17' 47".
 Transmitter to 8150 Ashland Ave., Pensacola. BPTTL-910502PW.
 Transmitter: 226 South Palafax, Pensacola.
 Ownership: John Walton.
- *Pensacola—W41BH, Stephen G. Watford.**
 Technical facilities: 1000-w TPO, 29.8-kw ERP, 148-ft. above ground, 174-ft. above sea level, lat. 30° 24' 34", long. 87° 12' 53".
 Requests modification of CP for change to 2000-w TPO, 23.6-kw ERP, 200-ft. above ground, 279-ft. above sea level, lat. 30° 26' 19", long. 87° 14' 27".
 Transmitter to 2110 W. Yonge St. BMMPTTL-910502NT.
 Transmitter: 226 S. Palafax.
 Ownership: Stephen G. Watford.
- Pensacola—W63BK, Trinity Broadcasting Network Inc.** Phone: 714-832-2950.
 Technical facilities: 100-w TPO, lat. 30° 24' 34", long. 87° 12' 53".
 Equipment: Television Technology transmitter. Satellite earth station: Scientific-Atlanta, 3.2-meter.
 Began Operation: December 11, 1989.
 Ownership: Trinity Broadcasting Network Inc.
 Satellite programming: Trinity Bcstg. Network.
- *Perdido Key—W49BC, Toni Davis.** Phone: 904-234-2773. Fax: 904-234-1179.
 Studio: 8317 Front Beach Rd., Suite 23, Panama City Beach, FL 32407.
 Technical facilities: 1000-w TPO, 53.2-kw ERP, 200-ft. above ground, 210-ft. above sea level, lat. 30° 17' 15", long. 87° 29' 07".
 Transmitter: 16281 Perdido Key Dr., Escambia County.
 Scheduled to begin operation: May 1, 1992.
 Ownership: Toni Davis.
 Locally originated programming: Visitor information.
 Advertising: Yes. Rates: \$5.00/30 Sec.; \$7.50/Min.
 Personnel: Toni Davis, General Manager; Jud Colley, Chief Executive Officer; Randy Wahlberg, sales; Mike Zielinski, engineer.
- *Perry—W34AM, Kenneth B. Darby.**
 Technical facilities: 100-w TPO, 2.87-kw ERP, 144-ft. above ground, 180-ft. above sea level, lat. 30° 05' 50", long. 83° 25' 30".
 Transmitter: 9.3-mi. SE of city center at 74° T North.
 Ownership: Kenneth B. Darby.
- *Perry—W38AR, Linda D. Clevenger.**
 Technical facilities: 100-w TPO, 0.781-kw ERP, 194-ft. above ground, 240-ft. above sea level, lat. 30° 06' 42", long. 83° 34' 03".
 Transmitter: 1-mi. E of city.
 Ownership: Linda D. Clevenger.

Low Power TV Stations—Florida

Perry—W59BE, Perry Translators Inc.
Phone: 813-644-0261.

Technical facilities: 100-w TPO, 0.781-kw ERP, 194-ft. above ground, 240-ft. above sea level, lat. 30° 06' 42", long. 83° 34' 03". Requests CP for change to 230-ft. above sea level, lat. 30° 07' 42", long. 83° 35' 27". Transmitter: 700 W. Ash St. BPTTL-900517E.

Transmitter: South Hwy. U.S. 27, 1-mi. E of Perry.

Began Operation: January 1, 1988.

Ownership: Perry Translators Inc.

Planned locally originated programming:

Children's programming; community programming; religious programming.

Advertising: Yes. Rates: \$15.00-\$20.00/30 Sec.; \$60.00-\$100.00/Hour.

Personnel: Nathan Price, President.

Perry—W69AX, Perry Channel 69 TV Inc.

Phones: 813-644-0261; 904-584-6981.
Studio: Balthrasher Rd., Perry, FL 32347.

Technical facilities: 1000-w TPO, 0.756-kw ERP, 199-ft. above ground, 254-ft. above sea level, lat. 30° 07' 43", long. 83° 35' 27".

Transmitter: 700 W. Ash St.

Began Operation: January 1, 1983.

Ownership: Perry Channel 69 TV Inc.

Locally originated programming: Children's programming; classified advertising; community programming; city council meetings; local special events; public affairs; religious programming; sports; hunting & fishing show; state university sports.

Satellite programming: FamilyNet.

Advertising: Yes. Rates: \$30.00-\$35.00/30 Sec.; \$40.00/min.; \$60.00-\$150.00/Hour.

***Pinellas County—W14AW**, Pinellas County Schools. Phone: 813-442-1171. Fax: 813-462-9689.

Studio: 1960 E. Druid Rd., Clearwater, FL 34624.

Technical facilities: 1000-w TPO, 19.7-kw ERP, 49-ft. above ground, 118-ft. above sea level, lat. 27° 54' 51", long. 82° 47' 37".

Transmitter: 205 4th St. SW, Largo.

Equipment: Emcee transmitter; Bogner antenna.

Ownership: Pinellas County Schools.

Locally originated programming: Children's programming; documentaries; ethnic programming; educational programming; foreign language programming.

Planned locally originated programming: Community programming; locally produced news; public affairs.

***Port Charlotte—W05BU**, Caloosa TV Corp.

Technical facilities: 10-w TPO, 0.018-kw ERP, 200-ft. above ground, 210-ft. above sea level, lat. 26° 59' 01", long. 82° 03' 06".

Transmitter: 2-mi. E of Port Charlotte.

Ownership: The Home News Co.

***Port Charlotte—W15AT**, A.B.W. Communications.

Technical facilities: 1000-w TPO, 21.9-kw ERP, 236-ft. above ground, 246-ft. above sea level, lat. 26° 58' 48", long. 82° 04' 03". Requests modification of CP for change to 63.6-kw ERP, 305-ft. above ground, 318-ft. above sea level. BMMPTTL-9105032W.

Transmitter: 3279 Sherwood Rd.

Ownership: A. B. W. Communications.

***Port Charlotte—W17AU**, A. B. W. Communications.

Technical facilities: 1000-w TPO, 21.9-kw ERP, 236-ft. above ground, 246-ft. above sea level, lat. 26° 58' 48", long. 82° 04' 03". Requests modification of CP for change to 63.6-kw ERP, 305-ft. above ground, 318-ft. above sea level. BMMPTTL-9105032V.

Transmitter: 3279 Sherwood Rd.
Ownership: A. B. W. Communications.

***Port St. Joe—W09BP**, Manuel A. Cantu.
Technical facilities: 10-w TPO, 0.284-kw ERP, 912-ft. above ground, 915-ft. above sea level, lat. 29° 49' 09", long. 85° 15' 34".
Transmitter: 2.7-mi. WNW of intersection of U.S. 98 & State Rte. 71.

Ownership: Manuel A. Cantu.

***Rutland—W42AL**, Community TV.

Technical facilities: 1000-w TPO, 28-kw ERP, 141-ft. above ground, 200-ft. above sea level, lat. 28° 49' 38", long. 82° 15' 57".

Transmitter: 3.45-mi. SW of city center, 235.45° T.

Ownership: Community Television.

***St. Augustine—W14AP**, William Y. Tankersley.

Technical facilities: 1000-w TPO, 3.493-kw ERP, 166-ft. above ground, 179-ft. above sea level, lat. 29° 53' 33", long. 81° 20' 03".
Transmitter: Evergreen & Rodriguez Sts., St. Augustine.

Ownership: William Y. Tankersley.

St. Augustine—W22AN, Lumen Inc.

Technical facilities: 1000-w TPO, 32.5-kw ERP, 302-ft. above ground, 335-ft. above sea level, lat. 29° 55' 05", long. 81° 23' 26".
Transmitter: 0.3-mi. N of Hwy. 16, 1.16-mi. E of intersection of Hwys. 16 & 95.

Ownership: Lumen Inc.

***St. Augustine—W33AS**, Tower of Love Inc.

Technical facilities: 659-w TPO, 10-kw ERP, 285-ft. above ground, 315-ft. above sea level, lat. 29° 58' 49", long. 81° 28' 05".
Transmitter: 0.2-mi. SW of intersection of Nine Mile Rd. & I-95, St. Augustine.

Ownership: Tower of Love Inc.

***St. Augustine—W34AU**, Terrance Joaquin Gladden.

Technical facilities: 1000-w TPO, 28.6-kw ERP, 174-ft. above ground, 207-ft. above sea level, lat. 29° 51' 00", long. 81° 19' 45".
Transmitter: 2-mi. S of St. Augustine, W of Old Moultrie Rd.

Ownership: Terrance J. Gladden.

***St. Augustine—W38BL**, Donald L. Jones.

Technical facilities: 1000-w TPO, 42.1-kw ERP, 174-ft. above ground, 197-ft. above sea level, lat. 29° 54' 20", long. 81° 24' 10".
Transmitter: 271 State Rd. 16, St. Johns County.

Ownership: Donald L. Jones.

***St. Augustine—W50AY**, Flamingo Bcstg. Corp.

Technical facilities: 1000-w TPO, 8.19-kw ERP, 449-ft. above ground, 486-ft. above sea level, lat. 29° 51' 31", long. 81° 20' 10".
Transmitter: Lodestar Tower, 3.5-mi. SW of St. Augustine.

Ownership: Flamingo Broadcasting Corp.

St. Petersburg—W248F, Southeast LPTV Inc.

Phone: 813-572-8585.
Technical facilities: 630-w TPO, 3-kw ERP, 636-ft. above ground, 650-ft. above sea level, lat. 27° 50' 50", long. 82° 45' 50".
Transmitter: 8320 Starkey Rd.

Ownership: Southeast LPTV Inc.

St. Petersburg—W35AJ, Channel America LPTV License Subsidiary Inc.

Technical facilities: 806-w TPO, 8.31-kw ERP, 184-ft. above ground, 203-ft. above sea level, lat. 27° 46' 22", long. 82° 38' 07".
Transmitter: Florida National Bank Bldg., 105 Second Ave. N, St. Petersburg.

Ownership: Channel America LPTV License Subsidiary Inc.

***St. Petersburg—W56CI**, Carlo McDaniel.

Technical facilities: 1000-w TPO, 6.39-kw ERP, 295-ft. above ground, 295-ft. above sea level, lat. 27° 51' 39", long. 82° 37' 26".

Transmitter: San Martin Blvd., 0.5-mi. S of U.S. 92, St. Petersburg.

Ownership: Carlo McDaniel.

St. Petersburg—W63BS, Henry Esteve.

Phone: 813-898-2265.

Technical facilities: 1000-w TPO, 15-kw ERP, 325-ft. above ground, 331-ft. above sea level, lat. 27° 50' 44", long. 82° 46' 22".

Transmitter: 9700 82nd Ave. N, Seminole.

Equipment: Acrodyne transmitter; Bogner antenna.

Began Operation: January 1, 1991.

Multichannel TV Sound: Stereo only.

Ownership: Henry Esteve.

Advertising: Yes. Rates: \$30.00/Sec.

Personnel: Dan L. Johnson, General Manager; John Norvell, Engineer.

Note: Operates part-time as a translator, primary station WMTV, Lakeland, FL.

***St. Petersburg—W66AU**, American Lo-Power TV Network Inc.

Technical facilities: 10.2-kw ERP, lat. 27° 50' 26", long. 82° 46' 10".

Ownership: American Lo-Power TV Network Inc.

***Sarasota—W05BL**, Faith That Pleases God Church Corp.

Phone: 512-428-4848.

Technical facilities: 10-w TPO, 0.153-kw ERP, 200-ft. above ground, 226-ft. above sea level, lat. 27° 20' 47", long. 82° 27' 42".

Requests modification of CP for change to 8.5-w TPO, 0.087-kw ERP, 213-ft. above ground, 213-ft. above sea level, lat. 27° 20' 11", long. 82° 32' 18".
Transmitter to Main St., at Orange Ave., Sarasota. BMMPTTL-910529IL.

Transmitter: 1-mi. NE of Sarasota.

Ownership: Faith That Pleases God Church Inc.

***Sarasota—W18AZ**, George W. Kimble.

Technical facilities: 1000-w TPO, 30.8-kw ERP, 322-ft. above ground, 269-ft. above sea level, lat. 27° 20' 05", long. 82° 28' 21".
Transmitter: Fruitville Rd. & Christie Ave.

Ownership: George W. Kimble.

***Sarasota—W24AT**, Public Interest Corp.

Phone: 813-626-3232.

Studio: 2251 Cattleman Rd., Sarasota, FL 34232.

Technical facilities: 1000-w TPO, 13.7-kw ERP, 502-ft. above ground, 512-ft. above sea level, lat. 27° 20' 26", long. 82° 27' 55".
Holds CP for change to 26-kw ERP. BPTTL-891208EV.

Transmitter: 5205 Fruitville Rd., Sarasota.

Satellite earth stations: 2 Paraclype, 3.5-meter.

***Sarasota—W34AW**, WVJ-TV Inc.

Technical facilities: 1000-w TPO, 7.32-kw ERP, 184-ft. above ground, 194-ft. above sea level, lat. 27° 20' 11", long. 82° 32' 18".
Transmitter: 1605 Main St., Sarasota.

Ownership: WVJ-TV Inc.

***Sebastian—W17BC**, Donald L. Jones.

Technical facilities: 1000-w TPO, 51.9-kw ERP, 66-ft. above ground, 79-ft. above sea level, lat. 27° 49' 02", long. 80° 28' 15".
Transmitter: 919 Main St., Sebastian.

Ownership: Donald L. Jones.

***Seminole—W06BQ**, Randy Meharg.

Technical facilities: 10-w TPO, 0.025-kw ERP, 299-ft. above ground, 312-ft. above sea level, lat. 27° 50' 26", long. 82° 46' 10".

Transmitter: Park Blvd., St. Petersburg.

Ownership: Randy Meharg.

Stuart—W16AR, Stuart Tower Corp.

Technical facilities: 568-w TPO, 8.49-kw ERP, 279-ft. above ground, 299-ft. above sea level, lat. 27° 06' 14", long. 80° 18' 43".

Transmitter: 4205 Ranchwood St.

Ownership: Stuart Tower Corp.

***Stuart—W59BX**, CWS Partners.

Technical facilities: 1000-w TPO, 42.3-kw ERP, 200-ft. above ground, 213-ft. above sea level, lat. 27° 16' 32", long. 80° 17' 11".

Transmitter: Off U.S. 1, 0.9-mi. N of common corner of St. Lucie & Martin Counties.

Ownership: CWS Partners.

***Stuart—W65CH**, Dennis E. & Margaret A. Murray.

Technical facilities: 1000-w TPO, 34.8-kw ERP, 187-ft. above ground, 203-ft. above sea level, lat. 27° 10' 01", long. 80° 18' 02".

Transmitter: Regency Square, 2440 S. Federal Hwy.

Ownership: Dennis E. & Margaret A. Murray.

Tallahassee—W09BI, Associated Christian Television System Inc.

Phone: 407-297-0155.

Studio: 715 West Gaines St., Tallahassee, FL 32304.

Technical facilities: 10-w TPO, 0.199-kw ERP, 190-ft. above ground, 400-ft. above sea level, lat. 30° 26' 29", long. 84° 16' 55".
Transmitter: Hilton Hotel, 101 S. Adams, Tallahassee.

Equipment: Television Technology transmitter; Scala antenna.

Satellite earth station: Paraclype, 5-meter; Pico receivers.

Began Operation: September 5, 1988.

Ownership: Associated Christian Television System Inc.

Planned locally originated programming: Children's programming; classified advertising; community programming; city council meetings; local special events; documentaries; ethnic programming; magazines; public access; public affairs; religious programming; sports; state university sports; sports magazine.

Satellite programming: Independent News Service; FamilyNet; Channel America; Trinity Bcstg. Network.

Advertising: Yes. Rates: \$20.00-\$50.00/30 Sec.; \$200.00-\$400.00/Hour.

Represented (legal): Howell Ferguson.

Personnel: Clyde Bowers, Station Manager; Dave Cooperon, Chief Engineer.

Tallahassee—W17AB, Associated Christian TV System Inc.

Phone: 904-893-1700. TWX: 910-997-0058. Fax: 904-893-5193.

Studio: County Rd. 12, Tallahassee, FL 32312.

Technical facilities: 1000-w TPO, 7.6-kw ERP, 486-ft. above ground, 725-ft. above sea level, lat. 30° 29' 32", long. 84° 17' 13".

Transmitter: 0.3-mi. E of Interstate 10 & U.S. Rte. 27.

Equipment: Television Technology transmitter; Bogner antenna.

Satellite earth station: Scientific-Atlanta, 5-meter; Scientific-Atlanta receivers.

Began Operation: September 1, 1984.

Ownership: Associated Christian Television System Inc.

Locally originated programming: Classified advertising; community programming; local special events; documentaries; ethnic programming; educational programming;

- news; public affairs; religious programming; sports; state university sports; weather. Planned locally originated programming: Sports magazine. Satellite programming: FamilyNet; Trinity Bcstg. Network. Advertising: Yes. Rates: \$20.00/30 Sec.; \$35.00/Min. Represented (sales): John Blair & Co. Represented (engineering): Gary Hawkins. Represented (legal): Baraff, Gormer, Olender & Hochberg, P.C. Personnel: Clyde Bowers, Station Manager; Clarence Kibler, General Sales Manager.
- *Tallahassee—W21AY, Jeff Jacobsen. Phone: 605-335-1136. Technical facilities: 1000-w TPO, 12.6-kw ERP, 200-ft. above ground, 427-ft. above sea level, lat. 30° 26' 29", long. 84° 16' 55". Transmitter: Hilton Hotel, 1001 S. Adams. Ownership: Jeffco Broadcasting.
- *Tallahassee—W52AJ, American Christian TV System Inc. Technical facilities: 1000-w TPO, 10.4-kw ERP, 144-ft. above ground, 314-ft. above sea level, lat. 30° 26' 53", long. 84° 16' 46". Requests modification of CP for change to Ch. 63. Transmitter: Hotel Duval, 415 N. Monroe, Tallahassee. Ownership: American Christian Television Systems Inc.
- *Tallahassee—W65BG, Temple Baptist Church Inc. Studio: 2737 Arendell Way, Tallahassee, FL. Technical facilities: 1000-w TPO, 16.9-kw ERP, 613-ft. above ground, 712-ft. above sea level, lat. 30° 29' 15", long. 84° 16' 48". Transmitter: Near Temple Baptist Church, Tallahassee. Ownership: Temple Baptist Church Inc.
- Tampa—W06BE, Carol E. Schatz. Phone: 907-345-2630. Technical facilities: 10-w TPO, 0.133-kw ERP, 469-ft. above ground, 486-ft. above sea level, lat. 27° 56' 50", long. 82° 27' 35". Transmitter: First National Tower Bldg., Tampa. Ownership: Carol E. Schatz.
- *Tampa—W20AV, Randolph Weigner. Phone: 508-526-4330. Technical facilities: 1000-w TPO, 56.6-kw ERP, 449-ft. above ground, 459-ft. above sea level, lat. 27° 52' 00", long. 82° 37' 27". Transmitter: S side of U.S. 92, 0.1-mi. E of intersection with State Rte. 687. Ownership: Randolph Weigner.
- *Tampa—W68CF, WJUK-TV Inc. Technical facilities: 1000-w TPO, 3.5-kw ERP, 131-ft. above ground, 135-ft. above sea level, lat. 27° 57' 52", long. 82° 33' 06". Transmitter: 111 W. Fortune St. Satellite earth station: Scientific-Atlanta; Scientific-Atlanta receivers.
- *Titusville—W22AX, Donald L. Jones. Technical facilities: 1000-w TPO, 42.9-kw ERP, 249-ft. above ground, 256-ft. above sea level, lat. 28° 50' 54", long. 80° 51' 44". Transmitter: 1.2-mi. SW of Oak Hill. Ownership: Donald L. Jones.
- *Venice—W56CN, Select Business Resources Inc. Technical facilities: 1000-w TPO, 57.8-kw ERP, 449-ft. above ground, 459-ft. above sea level, lat. 27° 07' 56", long. 82° 23' 43". Transmitter: 3.7-mi. E of Laurel. Ownership: Select Business Resources Inc.
- *Venice—W69BD, Weather Center International. Technical facilities: 41.3-kw ERP, lat. 27° 06' 00", long. 82° 22' 15".
- *Vero Beach—W03AV, Preston-Jenkins. Technical facilities: 0.03-kw ERP, lat. 27° 37' 12", long. 80° 25' 01". Ownership: Preston-Jenkins.
- *Vero Beach—W07CF, Russell Communications. Technical facilities: 10-w TPO, 0.062-kw ERP, 157-ft. above ground, 180-ft. above sea level, lat. 27° 36' 36", long. 80° 27' 15". Transmitter: 6170 Fourth St., Vero Beach. Ownership: Russell Communications.
- Vero Beach—W15AF, Trinity Bcstg. Network Inc. Phone: 714-832-2950. Technical facilities: 100-w TPO, 1.56-kw ERP, 171-ft. above ground, 210-ft. above sea level, lat. 27° 38' 12", long. 80° 09' 00". Transmitter: 27th Ave. Equipment: Bogner antenna. Satellite earth station: Scientific-Atlanta, 3.2-meter; Scientific-Atlanta receivers. Planned Satellite programming: Trinity Broadcasting Network. Scheduled to Begin: January 1, 1992.
- *Vero Beach—W28AM, Vero Bcstg. Inc. Technical facilities: 1000-w TPO, 9.57-kw ERP, 217-ft. above ground, 243-ft. above sea level, lat. 27° 37' 12", long. 80° 25' 01". Transmitter: 0.5-mi. S of city on 27th Ave. Ownership: Vero Broadcasting Inc.
- *Vero Beach—W47AW, Sunbelt Media Group Inc. Technical facilities: 1000-w TPO, 9.04-kw ERP, 105-ft. above ground, 125-ft. above sea level, lat. 27° 38' 25", long. 80° 24' 07". Transmitter: 2206 16th Ave., SW corner of 22nd St., Vero Beach. Ownership: Sunbelt Media Group Inc.
- Vero Beach—W53AH, Malrite Communications Group Inc. Phone: 407-845-2929. Studio: See WFLX, West Palm Beach, FL. Technical facilities: 1000-w TPO, 34.9-kw ERP, 465-ft. above ground, 489-ft. above sea level, lat. 27° 32' 46", long. 80° 22' 08". Transmitter: 2-mi. S of intersection of U.S. 1 & Hwy. 713. Equipment: Acrodyne transmitter; Bogner antenna. Began Operation: January 1, 1986. Ownership: Malrite Communications Group Inc. Note: Operating as a translator; primary station WFLX, West Palm Beach.
- *Vero Beach—W69BO, Kennedy Bcstg. Inc. Technical facilities: 1000-w TPO, 11.7-kw ERP, 212-ft. above ground, 234-ft. above sea level, lat. 27° 37' 12", long. 80° 25' 01". Requests modification of CP for change to 1.042-kw ERP, 170-ft. above sea level, lat. 27° 36' 04", long. 80° 23' 33". Transmitter to South Relief Canal Lot J. BMMPTL-890503D. Transmitter: 1.7-mi. SW of city center, 219.81°T on 27th Ave. Ownership: Kennedy Broadcasting Inc.
- *West Bay—W16AP, Scott Brehary. Technical facilities: 100-w TPO, 5.4-kw ERP, 364-ft. above ground, 407-ft. above sea level, lat. 30° 19' 11", long. 85° 51' 23". Transmitter: Rte. 79 & Marilyn Rd. Ownership: Scott Brehary.
- West Palm Beach—W36AQ, Palm Beach Television Bcstg. Inc. Phone: 407-624-9255. Fax: 407-626-3104. Technical facilities: 1000-w TPO, 105.3-kw ERP, 500-ft. above ground, 525-ft. above sea level, lat. 26° 47' 59", long. 80° 04' 33". Transmitter: Intersection of I-95 & N. Lake Blvd. Equipment: Acrodyne transmitter; Bogner antenna. Began operation: April 2, 1991. Ownership: Palm Beach Television Broadcasting Inc. Locally originated programming: Music videos. Advertising: Yes. Rates: \$25.00/30 Sec.; \$40.00/Min. Represented (legal): Arent, Fox, Kintner, Plotkin & Kahn. Personnel: Leonard Walk, President; W. G. Stacy, sales; Warren Reeves, engineering.
- *West Palm Beach—W53AL, Richard & Ann Vermilion. Technical facilities: 1000-w TPO, 14-kw ERP, 171-ft. above ground, 184-ft. above sea level, lat. 26° 43' 34", long. 80° 04' 55". Transmitter: 1601 Forum Way, West Palm Beach. Ownership: Rich & Ann Vermilion.
- *Albany—W12CH, Manuel A. Cantu. Technical facilities: 10-w TPO, 0.069-kw ERP, 266-ft. above ground, 469-ft. above sea level, lat. 31° 35' 39", long. 84° 10' 36". Requests modification of CP for change to 84-w TPO, 200-ft. above ground, 367-ft. above sea level. BMMPTL-910416JU. Transmitter: Intersection of Sixth Ave. & Slappey Or., Albany. Ownership: Manuel A. Cantu.
- Albany—W23AC, Trinity Bcstg. Network Inc. Technical facilities: 1000-w TPO, 11.7-kw ERP, 394-ft. above ground, 591-ft. above sea level, lat. 31° 34' 14", long. 84° 10' 41". Transmitter: 1800-ft. SSW of intersection of Slappey Or. & Ogleshorpe Ave. Began Operation: July 15, 1988. Ownership: Trinity Broadcasting Network Inc. Satellite programming: Trinity Bcstg. Network.
- *Americus—W05BM, Timothy Brumlik. Technical facilities: 10-w TPO, 0.217-kw ERP, 381-ft. above ground, 876-ft. above sea level, lat. 32° 10' 37", long. 84° 15' 16". Transmitter: 6.9-mi. N of Americus city center, 0.8-mi. ESE of intersection of Rte. 271 & U.S. 1. Ownership: Timothy S. Brumlik.
- *Apple Valley—W44AL, Community Television. Technical facilities: 1000-w TPO, 7.05-kw ERP, 144-ft. above ground, 1007-ft. above sea level, lat. 34° 12' 33", long. 83° 29' 06". Transmitter: 2.1-mi. NW of city at 287.6°T, 1.2-mi. NW of Commerce. Ownership: Community Television.
- *Athens—W42AO, Georgia Regional Community TV. Phone: 404-543-7993. Studio: 1290 Daniels Bridge Rd., Watkinsonville, GA 30677. Technical facilities: 100-w TPO, 0.798-kw ERP, 200-ft. above ground, 892-ft. above sea level, lat. 33° 53' 35", long. 83° 26' 12". Transmitter: NW of intersection of Hwys. 53 & 15. Equipment: Television Technology transmitter; Scala antenna. Satellite earth stations: Dark Star, 3.65-meter. Scheduled to begin operation: October 1, 1991. Ownership: Georgia Regional Community TV. Planned locally originated programming: Children's programming; community programming; local special events; documentaries; news; public affairs; religious programming; sports; weather. Planned satellite programming: News; Trinity Bcstg. Network. Advertising: Yes. Rates: \$30.00-\$50.00/30 Sec. Personnel: Stanley R. Pulliam, Executive Chairman.
- *Athens—W54AG, Sudbrink Bcstg. Co. of Georgia. Phones: 904-371-7771; 404-291-9292. Studio: WAWA-TV, 713 Shorter Ave., Rome, GA 30161. Technical facilities: 1000-w TPO, 39.1-kw ERP, 430-ft. above ground, 1253-ft. above sea level, lat. 34° 05' 02", long. 83° 19' 18". Requests CP for change to Ch. 66 BMMPTL-JB0702ME. Transmitter: Rte. 1, Hull, Georgia. Ownership: Sudbrink Broadcasting.
- Atlanta—W04BR, Charles Woods. Studio: Suite 840, 3445 Peachtree Rd., Atlanta, GA 30326. Technical facilities: 0.01-kw ERP, lat. 33° 45' 32", long. 84° 23' 18". Holds CP for change to 7.44-w TPO, 0.008-kw ERP, 572-ft. above ground, 1612-ft. above sea level, lat. 33° 45' 15", long. 84° 23' 25". Transmitter to First National Bank Bldg., 2 Peachtree St., Atlanta. BPTVL-910410JC. Requests CP for change to 8-w TPO, 0.086-kw ERP, 584-ft. above ground, 1608-ft. above sea level. BPTVL-910503YN. Equipment: Acrodyne transmitter; Scala antenna. Ownership: Charles Woods. Satellite programming: Jukebox Network. Represented (engineering): Cohen, Dippell & Everist, P.C. Represented (legal): Konkel & Assoc.
- *Atlanta—W20AU, Valuevision International Inc. Technical facilities: 1000-w TPO, 70.6-kw ERP, 105-ft. above ground, 1870-ft. above sea level, lat. 34° 04' 02", long. 84° 27' 23". Transmitter: Sweat Mountain radio site, Marietta.
- *Atlanta—W24AL, Southeast LPTV Inc. Technical facilities: 1000-w TPO, 16.5-kw ERP, 459-ft. above ground, 1319-ft. above sea level, lat. 33° 48' 40", long. 84° 21' 50". Transmitter: 740 Bismark Rd. Ownership: Southeast LPTV Inc.
- *Atlanta—W63BB, Frontier Gulf Bcstg. Inc. Technical facilities: 1000-w TPO, 35.01-kw ERP, 351-ft. above ground, 1351-ft. above sea level, lat. 33° 46' 57", long. 84° 23' 20". Transmitter: 1018 W. Peachtree St. Ownership: Frontier Bcstg. Inc. Personnel: J. Mitchell Johnson, General Manager.
- *Augusta—W42AQ, American Christian TV System Inc. Technical facilities: 1000-w TPO, 7.36-kw ERP, 246-ft. above ground, 387-ft. above sea level, lat. 33° 28' 31", long. 81° 57' 55".

Georgia

Low Power TV Stations—Georgia

Transmitter: Southern Finance Bldg., 753 Broad St., Augusta.

Ownership: American Christian Television Systems Inc.

***Augusta—W44AF, Neighborhood Bcstg. Services Inc.**

Technical facilities: 895-w TPO, 20-kw ERP, 571-ft. above ground, 1020-ft. above sea level, lat. 33° 26' 15", long. 82° 05' 27".

Transmitter: 2400 Barton Chapel Rd., off Gordon Hwy., Augusta.

Ownership: Neighborhood Bcstg. Services Inc.

Augusta—W65BI, Trinity Bcstg. Network Inc.

Technical facilities: 1000-w TPO, 11.8-kw ERP, 549-ft. above ground, 1001-ft. above sea level, lat. 33° 30' 53", long. 81° 56' 23".

Transmitter: 0.6-mi. ESE of intersection of Aetna & Womrath Rds.

Began Operation: March 27, 1990.

Ownership: Trinity Broadcasting Network Inc. Satellite programming: Trinity Bcstg. Network.

Augusta—W67BE, AVN Inc. Phone: 404-736-6700.

Technical facilities: 0.71-kw ERP, 854-ft. above ground, lat. 33° 28' 25", long. 82° 02' 03".

Requests CP for change to 1000-w TPO, 11.4-kw ERP. BPTTL-910429CN.

Transmitter: Water tower near Central & Highland Ave.

Equipment: Acrodyne transmitter; Scala antenna.

Satellite earth stations: Harris, 4-meter C-band; RCA, 3.2-meter Ku-band; Harris, RCA receivers.

Began Operation: March 1, 1986.

Multichannel TV Sound: No.

Ownership: AVN Inc.

Locally originated programming: Children's programming.

Satellite programming: Channel America; Wall Street Journal Report.

Advertising: Yes. Rates: \$100.00/30 Sec.; \$90.00/Min.

Represented (sales): Roslin TV Sales.

Personnel: Jeremy N. Coghlan, President; Becky Maddox, Traffic; Gene Diduch, Sales; William Cook, Production; Carey Hale, Engineering.

***Boston—W04CG, Timothy Brumlik.**

Technical facilities: 10-w TPO, 0.187-kw ERP, 223-ft. above ground, 423-ft. above sea level, lat. 30° 47' 40", long. 83° 46' 54".

Transmitter: 602 E. Horn St.

Ownership: Timothy S. Brumlik.

Brunswick—W33AL, Trinity Bcstg. Network Inc.

Technical facilities: 1000-w TPO, 10.4-kw ERP, 499-ft. above ground, 184-ft. above sea level, lat. 31° 10' 07", long. 81° 32' 14".

Transmitter: State Rte. 303 & U.S. Rte. 95, near Brunswick.

Equipment: ITS transmitter.

Satellite earth station: Scientific-Atlanta, 3.2-meter.

Began Operation: November 1, 1990.

Ownership: Trinity Broadcasting Network Inc. Satellite programming: Trinity Bcstg. Network.

***Brunswick—W56CF, FM Television Ltd.**

Technical facilities: 1000-w TPO, 10.5-kw ERP, 164-ft. above ground, 170-ft. above sea level, lat. 31° 09' 55", long. 81° 28' 28".

Transmitter: 2.6-mi. NE of Brunswick.

Ownership: FM Television Ltd.

***Brunswick—W60BO, Neighborhood Bcstg. Services Inc.**

Technical facilities: 1000-w TPO, 16.7-kw ERP, 479-ft. above ground, 499-ft. above sea level, lat. 31° 08' 54", long. 81° 36' 48".

Transmitter: 1.5-mi. W of KYNR(FM) tower off Meyer Hill Rd.

Ownership: Neighborhood Broadcasting Services Inc.

Camilla—W02BS, McMinn Communications Inc. Phone: 404-549-8427.

Technical facilities: 10-w TPO, 0.018-kw ERP, 213-ft. above ground, 377-ft. above sea level, lat. 31° 12' 10", long. 84° 11' 38".

Transmitter: Old Pelham Rd., 1-mi. S of Camilla city limits.

Ownership: McMinn Communications Inc.

***Carrollton—W59BR, Georgia-Alabama Bcstg. Inc.**

Technical facilities: 21-kw ERP, lat. 33° 33' 54", long. 85° 10' 02".

Ownership: Georgia-Alabama Bcstg. Inc.

***Columbus—W06BH, Dr. Stephen Hollis.**

Technical facilities: 10-w TPO, 0.04-kw ERP, 125-ft. above ground, 643-ft. above sea level, lat. 32° 33' 20", long. 84° 56' 12".

Requests modification of CP for change to 0.155-kw-ERP, 699-ft. above ground, 1145-ft. above sea level, lat. 32° 27' 19", long. 84° 52' 37". Transmitter to SE of Columbus. BMTTL-910503GE.

Transmitter: Moon Rd., 0.3-mi. SE of Hamilton Rd., Highland Pines.

Ownership: Dr. Stephen Hollis.

***Columbus—W07CP, Dr. Stephen Hollis.**

Technical facilities: 10-w TPO, 0.059-kw ERP, 108-ft. above ground, 509-ft. above sea level, lat. 32° 30' 46", long. 84° 58' 06".

Requests modification of CP for change to 0.206-kw ERP, 699-ft. above ground, 1145-ft. above sea level, lat. 32° 27' 49", long. 84° 52' 37". Transmitter to SE of Columbus. BMTTL-910503XR.

Transmitter: N of intersection of 50th & Hamilton Rd.

Ownership: Dr. Stephen Hollis.

Columbus—W16AF, Dr. Stephen Hollis.

Technical facilities: 1000-w TPO, 29.9-kw ERP, 98-ft. above ground, 499-ft. above sea level, lat. 32° 30' 46", long. 84° 58' 06".

Requests modification of CP for change to 38.8-kw ERP, 1145-ft. above ground, 1181-ft. above sea level, lat. 32° 27' 49", long. 84° 52' 37". Transmitter to SE of Columbus. BMTTL-910503EH.

Transmitter N of the intersection of 50th & Hamilton Rds.

Ownership: Dr. Stephen Hollis.

Columbus—W22AH, Dr. Stephen Hollis.

Phone: 404-323-8127. Studio: 2300 Manchester Expressway, Bldg. G, Columbus, GA 31904.

Technical facilities: 1000-w TPO, 14.78-kw ERP, 132-ft. above ground, 400-ft. above sea level, lat. 32° 30' 46", long. 84° 58' 06".

Requests CP for change to 40.3-kw ERP, 1145-ft. above ground, 1181-ft. above sea level, lat. 32° 27' 49", long. 84° 52' 37". Transmitter to SE of Columbus. BPTTL-910503EI.

Transmitter: N corner of 50th & Hamilton. Began Operation: October 1, 1988.

Ownership: Dr. Stephen Hollis. Planned satellite programming: Trinity Bcstg. Network.

***Columbus—W44AT, Dr. Stephen Hollis.**

Technical facilities: 1000-w TPO, 28.2-kw ERP, 98-ft. above ground, 499-ft. above sea level, lat. 32° 30' 46", long. 84° 58' 06".

Requests modification of CP for change to 44.2-kw ERP, 1145-ft. above ground, 1181-ft. above sea level, lat. 32° 27' 49", long. 84° 52' 37". Transmitter to SE of Columbus. BMTTL-910503XT.

Transmitter: N of intersection of 50th St. & Hamilton Rd.

Ownership: Dr. Stephen Hollis.

***Columbus—W46BI, Dr. Stephen Hollis.**

Technical facilities: 1000-w TPO, 29.4-kw ERP, 89-ft. above ground, 607-ft. above sea level, lat. 32° 33' 20", long. 84° 56' 12".

Requests modification of CP for change to 44.6-kw ERP, 1145-ft. above ground, 1181-ft. above sea level, lat. 32° 27' 49", long. 84° 52' 37". Transmitter to SE of Columbus. BMTTL-910503EJ.

Transmitter: Moon Rd., 0.3-mi. SE of Hamilton Rd., Highland Pines.

Ownership: Dr. Stephen Hollis.

***Cordele—W07CH, Manuel A. Cantu.**

Technical facilities: 10-w TPO, 0.161-kw ERP, 381-ft. above ground, 679-ft. above sea level, lat. 31° 56' 09", long. 83° 46' 46".

Transmitter: 2.1-mi. S of Cordele city center.

Ownership: Manuel A. Cantu.

Dalton—W43AT, Family Life TV 43. Phone: 404-226-4125.

Technical facilities: 100-w TPO, 1.25-kw ERP, 131-ft. above ground, 955-ft. above sea level, lat. 34° 46' 16", long. 84° 57' 51".

Transmitter: 100 Spenser St., Dalton.

Ownership: Family Life TV 43.

Dalton—W66BA, TV 14 L.P.

Technical facilities: 794-w TPO, 4.5-kw ERP, 69-ft. above ground, 968-ft. above sea level, lat. 34° 47' 16", long. 84° 59' 09".

Transmitter: Mount Rachel, Dalton.

Ownership: TV 14 L.P.

***Douglas—W05BO, Manuel A. Cantu.**

Technical facilities: 100-w TPO, 0.86-kw ERP, 899-ft. above ground, 1158-ft. above sea level, lat. 32° 39' 59", long. 82° 57' 49".

Transmitter: 7-mi. WNW of Douglas.

Ownership: Manuel A. Cantu.

***Dublin—W35BB, Gil Gillis. Phone: 912-275-4444.**

Studio: 211 S. Monroe St., Dublin, GA 31021. Technical facilities: 1000-w TPO, 23.9-kw ERP, 177-ft. above ground, 476-ft. above sea level, lat. 32° 31' 00", long. 82° 58' 18".

Transmitter: 2.9-mi. SE of Dublin.

Equipment: Acrodyne transmitter; Bogner antenna.

***East Dublin—W45AK, Creative Broadcast Communications.**

Technical facilities: 1000-w TPO, 29.8-kw ERP, 479-ft. above ground, 810-ft. above sea level, lat. 32° 39' 59", long. 82° 53' 40".

Transmitter: 10-mi. N of Dublin on Old Toombsboro Hwy.

Ownership: Creative Broadcast Communications.

***Gainesville—W41AV, Sudbrink Bcstg. of Georgia.**

Technical facilities: 1000-w TPO, 29.9-kw ERP, 801-ft. above ground, 2031-ft. above sea level, lat. 34° 07' 47", long. 83° 55' 56".

Transmitter: 10.5-mi. SW of Gainesville, 0.3-mi. NE of Roberts Crossroads.

Ownership: Sudbrink Bcstg. of Georgia.

Hazlehurst—W63AT, Jeff Davis Bcstrs. Inc. Phone: 912-375-4511.

Studio: Hwy. 341 E, Hazlehurst, GA 31539. Technical facilities: 100-w TPO, 0.757-kw ERP, 260-ft. above ground, 240-ft. above sea level, lat. 31° 51' 15", long. 82° 34' 00".

Transmitter: Hwy. 341 E, Hazlehurst, GA. Equipment: Television Technology transmitter; Scala antenna.

Satellite earth station: 3M; Drake receivers. Began Operation: July 15, 1986.

Ownership: Jeff Davis Broadcasters Inc.

Locally originated programming: Community programming; city council meetings; local special events; magazines; music videos; news; public access; public affairs; religious programming; sports; hunting & fishing show; weather.

Planned locally originated programming: Children's programming; classified advertising; documentaries; ethnic programming; college courses; wire service news; character generated news; state university sports. Satellite programming: Sports.

Advertising: Yes. Rates: \$13.00/30 Sec.; \$60.00/Hour.

La Grange—W33AT, Georgia-Alabama Bcstg. Inc. Phone: 404-845-8833.

Studio: One E. Lafayette Square, La Grange, GA 30240.

Technical facilities: 1000-w TPO, 23.9-kw ERP, 223-ft. above ground, 1043-ft. above sea level, lat. 33° 03' 00", long. 85° 01' 50".

Transmitter: E of Ridley Ave., N of Mitchell Ave. Equipment: Acrodyne transmitter; Bogner antenna.

Satellite earth station: Orbitron, 5-meter; Sony receivers.

Began Operation: April 15, 1989.

Ownership: Georgia-Alabama Broadcasting Inc.

Locally originated programming: Children's programming; classified advertising; community programming; city council meetings; local special events; documentaries; ethnic programming; educational programming; music videos; news; locally produced news; wire service news; character generated news; religious programming; hunting & fishing show; high school sports; weather.

Planned locally originated programming: Sports magazine.

Satellite programming: Country Music TV; news.

Advertising: Yes. Rates: \$50.00/30 Sec.; \$100.00/Min.; \$200.00/Hour.

Represented (sales): Chris Assaf.

Represented (engineering): John Simmons.

Represented (legal): Cole, Raywid & Braverman.

***La Grange—W35AM, Troup Bcstg. Inc.**

Technical facilities: 1000-w TPO, 27.1-kw ERP, 400-ft. above ground, 1221-ft. above sea level, lat. 33° 02' 30", long. 84° 57' 28".

Transmitter: State Rte. 109, 0.5-mi. W of U.S. Rte. 185, La Grange.

Ownership: Troup Broadcasting Inc.

***Luella—W66BH, Reginald L. Duff.**

Technical facilities: 1000-w TPO, 19.9-kw ERP, 488-ft. above ground, 1319-ft. above sea level, lat. 33° 20' 30", long. 84° 70' 50".

Transmitter: 1.5-mi. SW of Luella.

***Lumber City—W05BP, Newsouth Broadcasting Corp.**

Technical facilities: 10-w TPO, 0.088-kw ERP, 348-ft. above ground, 469-ft. above sea level, lat. 31° 58' 48", long. 82° 42' 20".

Transmitter: 0.2-mi. W of Sand Pit Rd., 3.8-mi. N of Lumber City.

Ownership: Newsouth Broadcasting Corp.

***Macon—W07CC, Timothy S. Brumlik.**

Technical facilities: 10-w TPO, 0.32-kw ERP, 380-ft. above ground, 1040-ft. above sea level, lat. 32° 53' 48", long. 83° 32' 05".

Transmitter: 8-mi. NE of Macon city center.

Ownership: Timothy S. Brumlik.

***Macon**—W47AU, Beacon Bcstg. Corp.
 Technical facilities: 1000-w TPO, 8.77-kw ERP, 374-ft. above ground, 781-ft. above sea level, lat. 32° 55' 43", long. 83° 44' 08".
 Transmitter: 6.5-mi. N of Macon.
 Ownership: Beacon Broadcasting Corp.

Marletta—W55BM, Video Jukebox Network Inc.
 Technical facilities: 1000-w TPO, 12-kw ERP, 108-ft. above ground, 1788-ft. above sea level, lat. 34° 04' 02", long. 84° 27' 23".
 Requests CP for change to 43.3-kw ERP, 1781-ft. above sea level, BP TTL-910502FA.
 Transmitter: Atop Sweat Mountain, 0.6-mi. NE of intersection of Jims & Wigley Rds.
 Ownership: Video Jukebox Network Inc.

***McRae**—W658P, John W. Davidson.
 Technical facilities: 100-w TPO, 2.02-kw ERP, 312-ft. above ground, 528-ft. above sea level, lat. 32° 03' 25", long. 82° 51' 56".
 Transmitter: Hwy. 341 E of McRae city limits.
 Ownership: John W. Davidson.

***Newnan**—W25BL, Video Jukebox Network Inc.
 Technical facilities: 703-w TPO, 18-kw ERP, 1129-ft. above ground, 2024-ft. above sea level, lat. 33° 24' 43", long. 84° 50' 03".
 Transmitter: 309 Witcher Rd.

Rome—W34AG, TV 14 L.P.
 Technical facilities: 6.7-kw ERP, 1591-ft. above ground, lat. 34° 14' 07", long. 85° 13' 45".
 Transmitter: Lot 14, tract 6 on Willingham Scenic Hwy., 3.6-mi. from Banks School.
 Began Operation: February 1, 1988.
 Ownership: TV 14 L.P.

Rome—W56CD, Prism Bcstg. Network Inc.
 Phone: 404-295-5656.
 Studio: 646 Mount Alto Rd., Rome, GA 30161.
 Technical facilities: 60-w TPO, 0.553-kw ERP, 161-ft. above ground, 1368-ft. above sea level, lat. 34° 14' 07", long. 85° 13' 46".
 Transmitter: Horseleg Mountain, Rome.
 Equipment: Scala antenna.
 Ownership: Prism Broadcasting Network Inc.
 Planned locally originated programming: Children's programming; classified advertising; community programming; city council meetings; local special events; educational programming; music videos; locally produced news; public affairs; religious programming; hunting & fishing show; state university sports; high school sports; weather.
 Planned satellite programming: ACTS; Family-Net.
 Advertising: Yes. Rates: \$30.00/30 Sec.; \$50.00/Min.; \$200.00/Hour; \$120.00/30 min.

Represented (legal): May & Dunne.
 Personnel: Bill Hill, General Manager; Don Patterson, Sales Manager; John Simmons, Sales Manager.

Roswell—W67CI, Korean American TV Bcstg. Corp. Phone: 404-516-8867.
 Technical facilities: 1000-w TPO, 11.5-kw ERP, 108-ft. above ground, 1788-ft. above sea level, lat. 34° 04' 02", long. 84° 27' 23".
 Requests CP for change to 36-kw ERP, 1778-ft. above sea level, BP TTL-910502QE.
 Transmitter: Sweat Mountain, 3.1-mi. NE of intersection of Jim's & Wigley Rds.
 Equipment: Acrodyne transmitter.
 Began Operation: September 30, 1990.
 Ownership: Korean American TV Broadcasting Corp.
 Planned locally originated programming: City council meetings; foreign language programming; religious programming; state

university sports; high school sports; weather.
 Planned satellite programming: ACTS; Family-Net.
 Represented (legal): May & Dunne.

***Savannah**—W13CC, Norma Levin.
 Technical facilities: 10-w TPO, 0.27-kw ERP, 197-ft. above ground, 348-ft. above sea level, lat. 32° 03' 10", long. 81° 08' 49".
 Requests modification of CP to add Garden City, Hunter, Isle of Hope, Pooler & Thunderbolt to principal community & to change to 100-w TPO, 0.6-kw ERP, 518-ft. above ground, 515-ft. above sea level, lat. 32° 02' 43", long. 81° 07' 23".
 Transmitter to 0.3-mi. SW of junction of 52nd & Hopkins Sts. BP TTL-910502AR.
 Transmitter: West Gate Commercial Park, Savannah.
 Ownership: Norma Levin.

Savannah—W55AW, Channel America LPTV License Subsidiary Inc.
 Technical facilities: 60-w TPO, 0.692-kw ERP, 161-ft. above ground, 180-ft. above sea level, lat. 32° 03' 48", long. 81° 02' 56".
 Transmitter: 2526 Gregory St., Savannah.
 Began Operation: June 1, 1989.
 Ownership: Channel America LPTV License Subsidiary Inc.
 Satellite programming: Sports; Channel America Television Network.
 Advertising: Yes. Rates: \$300.00/30 Sec.; \$500.00/Min.; \$1000/Hour.
 Note: Authorized as translator.

Savannah—W67BJ, Trinity Bcstg. Network.
 Technical facilities: 1000-w TPO, 16.1-kw ERP, 498-ft. above ground, 450-ft. above sea level, lat. 32° 12' 07", long. 81° 15' 33".
 Requests CP for change to 518-ft. above ground, 443-ft. above sea level, lat. 32° 02' 43", long. 81° 07' 23".
 Transmitter to 0.4-mi. SW of junction of 52nd & Hopkins Sts. BP TT-910503AZ.
 Transmitter: 0.6-mi. NW of State Rd. at Effingham Co., near Bloomingdale.
 Equipment: Television Technology transmitter; Bogner antenna.
 Satellite earth station: Scientific-Atlanta, 3.2-meter.
 Began Operation: July 25, 1988.
 Ownership: Trinity Broadcasting Network Inc.
 Satellite programming: Trinity Bcstg. Network.

***Sea Island**—W53AP, William T. Conner.
 Technical facilities: 100-w TPO, 1.11-kw ERP, 141-ft. above ground, 151-ft. above sea level, lat. 31° 12' 07", long. 81° 21' 09".
 Transmitter: 0.3-mi. NW of city center at 314°T.
 Ownership: William T. Conner.

***Sea Island**—W69BX, William T. Conner.
 Technical facilities: 100-w TPO, 1.09-kw ERP, 141-ft. above ground, 151-ft. above sea level, lat. 31° 12' 07", long. 81° 21' 09".
 Transmitter: 0.3-mi. NW of city center at 314°T.
 Ownership: William T. Conner.

***Sessoms**—W42BG, Community Television.
 Technical facilities: 7.1-kw ERP, lat. 31° 31' 02", long. 82° 39' 29".
 Transmitter: 1.5-mi. W of Nickols St. & Rte 32.
 Ownership: Community Television.

***Sessoms**—W50AT, Community Television.
 Phone: 615-525-6358.
 Technical facilities: 1000-w TPO, 7.04-kw ERP, 144-ft. above ground, 338-ft. above sea level, lat. 31° 31' 02", long. 82° 39' 29".

Transmitter: 1.5-mi. W of Nickols St. & Rte. 32.
 Ownership: Community Television.

***Summerville**—W41BG, Victory Bcstg. Corp.
 Technical facilities: 830.5-w TPO, 10-kw ERP, 33-ft. above ground, 1434-ft. above sea level, lat. 34° 28' 11", long. 85° 17' 49".
 Transmitter: Taylor Ridge, 0.5-mi. S of Mac K. White Gap off Hwy. 27.
 Ownership: Victory Bcstg. Corp.

***Tifton**—W02BZ, Tift County Bcstg. Inc.
 Technical facilities: 10-w TPO, 0.02-kw ERP, 66-ft. above ground, 436-ft. above sea level, lat. 31° 27' 15", long. 83° 30' 35".
 Transmitter: Hwy. 41 & Second Ave., Tifton.
 Ownership: Tift County Broadcasting Inc.

Tifton—W05AZ, Moore Bcstg. Inc.
 Technical facilities: 10-w TPO, 0.03-kw ERP, 150-ft. above ground, 420-ft. above sea level, lat. 31° 26' 58", long. 83° 30' 24".
 Transmitter: 6-mi. S of Tifton off Old Union Rd.
 Equipment: Emcee transmitter; Bogner antenna.
 Ownership: Moore Bcstg. Inc.

***Tifton**—W16AK, Tifton Translator Inc.
 Technical facilities: 100-w TPO, 0.701-kw ERP, 177-ft. above ground, 532-ft. above sea level, lat. 31° 28' 16", long. 83° 29' 12".
 Transmitter: 1.7-mi. NE of city center at 50.99° T.
 Ownership: Tifton Translator Inc.

Tifton—W51AR, Northside Baptist Church.
 Technical facilities: 100-w TPO, 1.86-kw ERP, 115-ft. above ground, 483-ft. above sea level, lat. 31° 28' 18", long. 83° 30' 48".
 Transmitter: 302 W. 20th St.
 Ownership: Northside Baptist Church.

***Tifton**—W56BV, Linda D. Clevenger.
 Technical facilities: 100-w TPO, 0.634-kw ERP, 180-ft. above ground, 535-ft. above sea level, lat. 31° 28' 16", long. 83° 29' 12".
 Transmitter: 1.7-mi. NE of city center at 50° T.
 Ownership: Linda D. Clevenger.

***Tifton**—W60AZ, Linda D. Clevenger.
 Technical facilities: 100-w TPO, 0.629-kw ERP, 181-ft. above ground, 535-ft. above sea level, lat. 31° 28' 16", long. 83° 29' 12".
 Transmitter: 1.8-mi. NE of city center at 50.99°T.
 Ownership: Linda D. Clevenger.

***Valdosta**—W39BK, Jonesboro Television Assoc.
 Technical facilities: 1000-w TPO, 322-ft. above ground, 381-ft. above sea level, lat. 30° 43' 20", long. 83° 14' 48".
 Transmitter: Loch Laurel Martin's Pond.
 Ownership: Impact Television Group Inc.

Valdosta—W53HI, General Management Consultants Inc. Phone: 407-848-5048.
 Technical facilities: 42-w TPO, 0.183-kw ERP, 289-ft. above ground, 450-ft. above sea level, lat. 30° 52' 21", long. 83° 20' 36".
 Transmitter: Valtech Rd., near I-75, Valdosta.
 Equipment: Television Technology transmitter; Scala antenna.
 Ownership: General Management Consultants.
 Locally originated programming: Religious programming.
 Planned locally originated programming: Community programming; ethnic programming; news.
 Planned satellite programming: FamilyNet; Trinity Bcstg. Network.
 Advertising: Yes. Rates: \$25.00-\$30.00/30 Sec.; \$50.00/min.; \$100.00-\$125.00/Hour.

***Vidalia**—W23AG, Corner Communications, a Partnership.
 Technical facilities: 100-w TPO, 0.987-kw ERP, 289-ft. above ground, 614-ft. above sea level, lat. 32° 12' 05", long. 82° 29' 24".
 Transmitter: Hwy. 280, approx. 4-mi. ESE of Vidalia.
 Ownership: Corner Communications, a Partnership.

***Vidalia**—W43AO, American Lo-Power TV.
 Technical facilities: 3-kw ERP, lat. 32° 13' 12", long. 82° 26' 13".
 Ownership: American Lo-Power TV.

***Warner Robins**—W18AQ, Park Newspapers of Georgia Inc.
 Technical facilities: 1000-w TPO, 8.6-kw ERP, 112-ft. above ground, 541-ft. above sea level, lat. 32° 37' 03", long. 83° 37' 43".
 Transmitter: 1553 Watson Blvd., Warner Robins.
 Ownership: Park Communications Inc.

***Waycross**—W02BQ, Newsouth Broadcasting Corp.
 Technical facilities: 10-w TPO, 0.09-kw ERP, 324-ft. above ground, 462-ft. above sea level, lat. 31° 11' 51", long. 82° 19' 34".
 Transmitter: SW corner of the intersection of U.S. 1 & Havana Ave.
 Ownership: Newsouth Broadcasting Corp.

***Waycross**—W32AV, Trinity Broadcasting Network.
 Technical facilities: 1000-w TPO, 5.83-kw ERP, 249-ft. above ground, 397-ft. above sea level, lat. 31° 12' 51", long. 82° 22' 47".
 Transmitter: 1.2-mi. NW of Waycross, 296°T. Scheduled to begin operation: May 1, 1992.
 Ownership: Trinity Broadcasting Network Inc.
 Planned Satellite programming: Trinity Bcstg. Network.

***Waycross**—W39BJ, Womens LPTV Network.
 Technical facilities: 100-w TPO, 200-ft. above ground, 325-ft. above sea level, lat. 31° 12' 51", long. 82° 22' 47".
 Transmitter: WLTE-FM tower.
 Ownership: Women's LPTV Network.

Hawaii

Haleakala—K24CF, John Patrick Marcom.
 Technical facilities: 1000-w TPO, 6.49-kw ERP, 95-ft. above ground, 10049-ft. above sea level, lat. 20° 42' 41", long. 156° 15' 28".
 Transmitter: Haleakala Mountain Peak, 0.5-mi. E of center of Haleakala.
 Began Operation: January 1, 1990.
 Ownership: John Patrick Marcom.
 Planned locally originated programming: Community programming; city council meetings; local special events; religious programming; high school sports; home shopping.
 Planned satellite programming: Trinity Bcstg. Network; Video Marketing Network.
 Advertising: Yes. Rates: \$20.00/30 Sec.; \$30.00/Min.; \$150.00/Hour.

***Hilo**—K53CL, Alegria Bcstg. Corp.
 Technical facilities: 100-w TPO, 2.59-kw ERP, 36-ft. above ground, 1385-ft. above sea level, lat. 19° 44' 27", long. 155° 08' 56".
 Transmitter: 3.5-mi. W of Hilo Bay, Hilo.
 Ownership: Alegria Broadcasting Corp.

***Hilo**—K55FZ, Alegria Bcstg. Corp.
 Technical facilities: 100-w TPO, 2.59-kw ERP, 36-ft. above ground, 1385-ft. above sea level, lat. 19° 44' 27", long. 155° 08' 56".
 Transmitter: 3.5-mi. W of Hilo Bay.
 Ownership: Alegria Broadcasting Corp.

Low Power TV Stations—Hawaii

- *Honolulu—K07UB, Laura Burbage.**
 Technical facilities: 10-w TPO, 0.065-kw ERP, 102-ft. above ground, 108-ft. above sea level, lat. 21° 20' 08", long. 157° 56' 01".
 Transmitter: 0.28-mi. SE of the intersection of Kurtz Ave. & F Ave.
 Ownership: Laura Burbage.
- *Honolulu—K38CB, Casey Telecommunications Corp.**
 Technical facilities: 1000-w TPO, 8.89-kw ERP, 200-ft. above ground, 207-ft. above sea level, lat. 21° 17' 59", long. 157° 51' 33".
 Requests modification of CP for change to 42.7-kw ERP, 33-ft. above ground, 2218-ft. above sea level, lat. 21° 23' 49", long. 158° 05' 38". Transmitter to Mauna Kapu radio site, Honolulu. BMPPTL-891208EF.
 Transmitter: 11 Bilingham Blvd.
 Ownership: Casey Telecommunications Corp.
- *Honolulu—K42CO, Oceania Bcstg. Network Inc.**
 Technical facilities: 100-w TPO, 0.66-kw ERP, 151-ft. above ground, 164-ft. above sea level, lat. 21° 17' 41", long. 157° 51' 49".
 Transmitter: 111 Abui St., Honolulu.
 Ownership: Oceania Broadcasting Network Inc.
- *Honolulu—K48DT, Janet Roberts.**
 Technical facilities: 1000-w TPO, 45.4-kw ERP, 394-ft. above ground, 404-ft. above sea level, lat. 21° 17' 37", long. 157° 50' 34".
 Transmitter: Ala Moana Hotel, 410 Atkinson Dr., Honolulu.
 Ownership: Janet Roberts.
- Honolulu—K50AP, Family Broadcasting.**
 Phone: 808-946-5499.
 Technical facilities: 1000-w TPO, 7.36-kw ERP, 371-ft. above ground, 381-ft. above sea level, lat. 21° 17' 59", long. 157° 50' 30".
 Transmitter: 930 Kaheka St., Honolulu.
 Equipment: Television Technology transmitter; Bogner antenna.
 Began operation: September 1, 1989.
 Ownership: Family Broadcasting.
 Planned locally originated programming: Children's programming; community programming; local special events; ethnic programming; educational programming; music videos; public affairs; religious programming; sports; hunting & fishing show; high school sports.
 Planned satellite programming: ACTS.
 Advertising: Planned.
 Personnel: Arthur Hixson, General Manager.
- *Honolulu—K52BK, Daniel Lamaute.**
 Phone: 212-370-1301.
 Technical facilities: 20.7-kw ERP, lat. 21° 17' 41", long. 157° 51' 49".
 Ownership: Daniel Lamaute.
- *Honolulu—K59EJ, Neal L. Andrews Jr.**
 Technical facilities: 100-w TPO, 0.912-kw ERP, 289-ft. above ground, 299-ft. above sea level, lat. 21° 17' 56", long. 157° 50' 44".
 Transmitter: 735 Sheridan St., Honolulu.
 Ownership: Neal L. Andrews Jr.
- *Kailua—K23CT, Alegria Bcstg. Corp.**
 Technical facilities: 100-w TPO, 2.62-kw ERP, 36-ft. above ground, 1608-ft. above sea level, lat. 19° 33' 10", long. 155° 55' 49".
 Transmitter: 1499-ft. NE of center of Honalo, near Hwy. 180.
 Ownership: Alegria Broadcasting Corp.
- *Kailua—K25CZ, Alegria Bcstg. Corp.**
 Technical facilities: 100-w TPO, 2.62-kw ERP, 36-ft. above ground, 1608-ft. above sea level, lat. 19° 33' 10", long. 155° 55' 49".
- Transmitter:** Near Hwy. 180, NE of Center of Honalo Kailua.
Ownership: Alegria Broadcasting Corp.
- *Kailua—K27DK, Alegria Bcstg. Corp.**
 Technical facilities: 100-w TPO, 2.62-kw ERP, 36-ft. above ground, 1608-ft. above sea level, lat. 19° 33' 10", long. 155° 55' 49".
 Transmitter: 1055-ft. NE of center of Honalo, Hwy. 80, Kailua.
 Ownership: Alegria Broadcasting Corp.
- *Kailua—K29CH, Alegria Broadcasting Corp.**
 Technical facilities: 2.62-kw ERP, lat. 19° 33' 10", long. 155° 55' 49".
 Ownership: Alegria Broadcasting Corp.
- *Kailua—K35DB, Alegria Bcstg. Corp.**
 Technical facilities: 100-w TPO, 2.62-kw ERP, 36-ft. above ground, 1608-ft. above sea level, lat. 19° 33' 10", long. 155° 55' 49".
 Transmitter: Near Hwy. 180, 0.28-mi. NE of center Honalo.
 Ownership: Alegria Broadcasting Corp.
- *Kailua—K65FC, John Patrick Marcom.**
 Technical facilities: 1000-w TPO, 6.49-kw ERP, 36-ft. above ground, 345-ft. above sea level, lat. 21° 13' 50", long. 157° 45' 10".
 Transmitter: Ehu Hill, Kailua.
 Ownership: John Patrick Marcom.
- *Kailua Kona—K18CI, American Translator Development International.**
 Technical facilities: 100-w TPO, 2.29-kw ERP, 148-ft. above ground, 226-ft. above sea level, lat. 19° 38' 00", long. 155° 59' 00".
 Transmitter: NE of Kailua Kona, HI.
 Ownership: American Translator Development Inc.
- *Kailua Kona—K36CT, Le Sea Bcstg.**
 Phone: 808-538-1414. Fax: 808-526-0326.
 Studio: 1188 Bishop St., Honolulu, HI.
 Technical facilities: 1000-w TPO, 2.8-kw ERP, 46-ft. above ground, 3720-ft. above sea level, lat. 19° 44' 30", long. 155° 57' 22".
 Transmitter: 1.9-mi. NE of Kalaoa, 1.7-mi. SE of intersection of Ranch & Rte. 190.
 Scheduled to begin operation: May 1, 1992.
 Ownership: Le Sea Broadcasting Co.
 Note: Will operate as translator of KWHE, Honolulu.
- *Kailua Kona—K48DU, Nikita Maggos.**
 Technical facilities: 1000-w TPO, 11.3-kw ERP, 141-ft. above ground, 148-ft. above sea level, lat. 20° 31' 45", long. 156° 52' 40".
 Transmitter: 1.2-mi. NW of city center.
- *Kailua Kona—K50CS, Margo Krost.**
 Technical facilities: 100-w TPO, 2.2-kw ERP, 148-ft. above ground, 226-ft. above sea level, lat. 19° 38' 00", long. 155° 59' 00".
 Transmitter: NE of Kailua Kona.
 Ownership: Margo Krost.
- *Kailua-Kona—K52DQ, Le Sea Bcstg. Corp.**
 Phone: 808-538-1414. Fax: 808-526-0326.
 Studio: 1180 Bishop St., Honolulu, HI.
 Technical facilities: 1000-w TPO, 2.77-kw ERP, 49-ft. above ground, 3270-ft. above sea level, lat. 19° 44' 30", long. 155° 57' 22".
 Transmitter: Radio tower, 2-mi. NE of Kalaoa, 2-mi. SE of Ranch intersection with Rte. 190.
 Scheduled to begin operation: May 1, 1992.
 Ownership: Le Sea Broadcasting Co.
 Note: Will operate as a translator of KWHE, Honolulu.
- *Kailua Kona—K55GA, Suzi Murayama.**
 Technical facilities: 100-w TPO, 2.15-kw ERP, 148-ft. above ground, 226-ft. above sea level, lat. 19° 38' 00", long. 155° 59' 00".
- Transmitter:** NE of Kailua Kona.
Ownership: Suzi Murayama.
- *Kailua Kona—K58DN, K. Sandoval Burke.**
 Technical facilities: 100-w TPO, 2.11-kw ERP, 148-ft. above ground, 226-ft. above sea level, lat. 19° 38' 00", long. 155° 59' 00".
 Transmitter: NE of Kailua Kona.
 Ownership: K. Sandoval Burke.
- *Kailua Kona—K66DV, Charleen Shero.**
 Technical facilities: 100-w TPO, 2.06-kw ERP, 148-ft. above ground, 226-ft. above sea level, lat. 19° 38' 00", long. 155° 59' 00".
 Transmitter: NE of Kailua Kona.
 Ownership: Charleen Shero.
- *Kaim—K28BS, Mountain TV Network Inc.**
 Technical facilities: 100-w TPO, 0.903-kw ERP, 95-ft. above ground, 1795-ft. above sea level, lat. 19° 25' 36", long. 155° 00' 00".
 Transmitter: 5-mi. NNW of Kaim.
 Ownership: Mountain TV Network Inc.
- *Kaim—K47CG, Mountain TV Network Inc.**
 Technical facilities: 100-w TPO, 0.988-kw ERP, 95-ft. above ground, 1795-ft. above sea level, lat. 19° 25' 36", long. 155° 00' 00".
 Transmitter: 5-mi. NNW of Kaim.
 Ownership: Mountain TV Network Inc.
- *Kaim—K58CV, Mountain TV Network Inc.**
 Technical facilities: 100-w TPO, 1.01-kw ERP, 95-ft. above ground, 1795-ft. above sea level, lat. 19° 25' 36", long. 155° 00' 00".
 Transmitter: 5-mi. NNW of Kaim.
 Ownership: Mountain TV Network Inc.
- *Kaim—K60DU, Mountain TV Network Inc.**
 Technical facilities: 100-w TPO, 1.03-kw ERP, 95-ft. above ground, 1795-ft. above sea level, lat. 19° 25' 36", long. 155° 00' 00".
 Transmitter: 5-mi. NNW of Kaim.
 Ownership: Mountain TV Network Inc.
- *Kaim—K66DH, Mountain TV Network Inc.**
 Technical facilities: 100-w TPO, 1.04-kw ERP, 95-ft. above ground, 1795-ft. above sea level, lat. 19° 25' 36", long. 155° 00' 00".
 Transmitter: 5-mi. NNW of Kaim.
 Ownership: Mountain TV Network Inc.
- *Kaim—K68CP, Mountain TV Network Inc.**
 Technical facilities: 100-w TPO, 1.06-kw ERP, 95-ft. above ground, 1795-ft. above sea level, lat. 19° 25' 36", long. 155° 00' 00".
 Transmitter: 5-mi. NNW of Kaim.
 Ownership: Mountain TV Network Inc.
- *Lihue—K27CT, Mountain TV Network Inc.**
 Technical facilities: 100-w TPO, 0.9-kw ERP, 95-ft. above ground, 2392-ft. above sea level, lat. 21° 55' 24", long. 159° 24' 12".
 Transmitter: 4-mi. SSW of Lihue.
 Ownership: Mountain TV Network Inc.
- *Lihue—K29AF, Mountain TV Network Inc.**
 Technical facilities: 0.9-kw ERP, 100-ft. above ground, 2393-ft. above sea level, lat. 21° 55' 24", long. 159° 24' 12".
 Transmitter: 4-mi. SSW of Lihue.
 Ownership: Mountain TV Network Inc.
- *Lihue—K33CZ, Mountain TV Network Inc.**
 Technical facilities: 100-w TPO, 0.94-kw ERP, 95-ft. above ground, 2391-ft. above sea level, lat. 21° 55' 24", long. 159° 24' 12".
 Transmitter: 4-mi. SSW of Lihue.
 Ownership: Mountain TV Network Inc.
- *Lihue—K35DD, John Patrick Marcom.**
 Technical facilities: 1000-w TPO, 6.49-kw ERP, 39-ft. above ground, 322-ft. above sea level, lat. 21° 59' 18", long. 159° 22' 33".
- Transmitter:** Hoomana Rd., Lihue.
Ownership: John Patrick Marcom.
- *Lihue—K59DI, Mountain TV Network Inc.**
 Technical facilities: 100-w TPO, 1.03-kw ERP, 95-ft. above ground, 2392-ft. above sea level, lat. 21° 55' 24", long. 159° 24' 12".
 Transmitter: 4-mi. SSW of Lihue.
 Ownership: Mountain TV Network Inc.
- *Lihue & Rural Kauai County—K61ED, Mountain TV Network Inc.**
 Technical facilities: 100-w TPO, 1.02-kw ERP, 95-ft. above ground, 2392-ft. above sea level, lat. 21° 55' 24", long. 159° 24' 12".
 Transmitter: 4-mi. SSW of Lihue.
 Ownership: Mountain TV Network Inc.
- *Makawao—K67EW, Span TV Inc.**
 Technical facilities: 1000-w TPO, 32.9-kw ERP, 20-ft. above ground, 1919-ft. above sea level, lat. 20° 50' 48", long. 156° 19' 35".
 Transmitter: 572 Lake St., Makawao.
 Ownership: Span Television Inc.
- *Maui—K39BG, Island Television Corp.**
 Technical facilities: 1000-w TPO, 16-kw ERP, 99-ft. above ground, 9887-ft. above sea level, lat. 20° 42' 41", long. 156° 15' 26".
 Transmitter: Mt. Haleakala, Maui.
 Ownership: Island TV Corp.
- *Maui—K59EJ, Susan Durch.**
 Technical facilities: 1000-w TPO, 5.051-kw ERP, 102-ft. above ground, 3232-ft. above sea level, lat. 20° 46' 43", long. 156° 18' 45".
 Transmitter: 147 Kulalani Circle, Kula.
 Ownership: Susan Durch.
- Maui—K61FE, Susan Durch.**
 Technical facilities: 100-w TPO, 5.05-kw ERP, 50-ft. above ground, 3125-ft. above sea level, lat. 20° 46' 43", long. 156° 18' 45".
 Transmitter: 147 Kulalani Circle.
 Equipment: Television Technology transmitter; Bogner antenna.
 Satellite earth station: 4-meter; Drake receivers.
 Began operation: July 30, 1991.
 Ownership: Susan Durch.
 Planned locally originated programming: Children's programming; classified advertising; community programming; local special events; ethnic programming; educational programming; foreign language programming; music videos; news; locally produced news; public access; religious programming; weather.
- *Wailuku—K51DQ, Bar Bcstg.**
 Technical facilities: 1000-w TPO, 42.5-kw ERP, 69-ft. above ground, 4071-ft. above sea level, lat. 20° 41' 36", long. 156° 23' 00".
 Transmitter: Approx. 17-mi. SE of Wailuku on Kamaole Kula Mountain.
 Ownership: Bar Broadcasting.
- *Wailuku—K56EQ, World Enterprises.**
 Technical facilities: 1000-w TPO, 80-ft. above ground, 4070-ft. above sea level, lat. 20° 41' 36", long. 156° 23' 00".
 Ownership: World Enterprises.
- *Wailuku—K64DX, Helen Turnage.**
 Technical facilities: 1000-w TPO, 42.3-kw ERP, 69-ft. above ground, 4072-ft. above sea level, lat. 20° 41' 36", long. 156° 23' 00".
 Transmitter: 17-mi. SE of Wailuku on Kamale Kula Mountain.
 Ownership: Helen Turnage.
- *Wailuku—K69GI, Helen Turnage.**
 Technical facilities: 1000-w TPO, 42.3-kw ERP, 69-ft. above ground, 4072-ft. above sea level, lat. 20° 41' 36", long. 156° 23' 00".

Transmitter: 17-mi. SE of Wailuku on Kamadie Kula Mountain.
Ownership: Helen Turnage.

Idaho

Arco—K13VK, Ambassador Media Corp.
Technical facilities: 10-w TPO, 0.17-kw ERP, 56-ft. above ground, 5358-ft. above sea level, lat. 43° 37' 17", long. 113° 17' 25".
Transmitter: Approx. 1.6-mi. NW of Country Rd. & U.S. 20/26 intersection.
Ownership: Ambassador Media Corp.
Note: Operates as a translator, primary station KPVI, Pocatello, ID.

Ashton—K09VD, Ambassador Media Corp.
Phone: 202-835-8098.
Technical facilities: 10-w TPO, 0.15-kw ERP, 60-ft. above ground, 5305-ft. above sea level, lat. 44° 03' 59", long. 111° 27' 31".
Transmitter: Approx. 0.43-mi. S of intersection of Rtes. 32 & 47.
Ownership: Ambassador Media Corp.
Note: Operates as a translator, primary station KPVI, Pocatello, ID.

Blackfoot—K13VI, Ambassador Media Corp.
Technical facilities: 10-w TPO, 0.085-kw ERP, 49-ft. above ground, 4531-ft. above sea level, lat. 43° 11' 54", long. 112° 21' 22".
Transmitter: Near corner of Jensen Grove & Parkway Dr., Blackfoot.
Ownership: Ambassador Media Corp.
Note: Operates as a translator, primary station KPVI, Pocatello, ID.

Boise—K10MY, Women's LPTV Network.
Phone: 605-335-1136.
Technical facilities: 10-w TPO, 0.19-kw ERP, 30-ft. above ground, 3025-ft. above sea level, lat. 43° 35' 10", long. 116° 16' 06".
Transmitter: 1976 Century Way.
Ownership: Women's LPTV Network.

***Boise**—K20CJ, Jeffco Bcstg. Phone: 605-335-1136.
Technical facilities: 20-w TPO, 0.282-kw ERP, 36-ft. above ground, 2779-ft. above sea level, lat. 43° 35' 10", long. 116° 16' 06".
Transmitter: 1976 Century Way.
Ownership: Jeffco Bcstg.

***Boise**—K26CY, Patricia Screen.
Technical facilities: 1000-w TPO, 59.8-kw ERP, 220-ft. above ground, 7260-ft. above sea level, lat. 43° 45' 18", long. 116° 05' 52".
Transmitter: Deer Point community antenna site, 10.5-mi. NNE of Boise.
Ownership: Patricia Screen.

***Boise**—K30BZ, Generic TV. Phone: 605-335-1136.
Technical facilities: 100-w TPO, 1.328-kw ERP, 26-ft. above ground, 2769-ft. above sea level, lat. 43° 35' 54", long. 116° 09' 00".
Ownership: Generic TV.

***Boise**—K39CC, Ellen Bloom.
Technical facilities: 1000-w TPO, 15.6-kw ERP, 20-ft. above ground, 3684-ft. above sea level, lat. 43° 35' 54", long. 116° 09' 00".
Transmitter: Approx. 0.9-mi. E of Boise.
Ownership: Ellen Bloom.

Boise—K43BE, Kentel. Phone: 605-335-1136.
Technical facilities: 1000-w TPO, 27.4-kw ERP, 20-ft. above ground, 3684-ft. above sea level, lat. 43° 35' 54", long. 116° 09' 00".
Requests CP for change to 100-w TPO. BMTTL-890815IA.
Transmitter: Table Rock, 1-mi. E of Boise.
Ownership: Kentel.

Boise—K47BE, Trinity Bcstg. Network Inc.
Phone: 714-832-2950.
Technical facilities: 1000-w TPO, 7.9-kw ERP, 49-ft. above ground, 3711-ft. above sea level, lat. 43° 35' 41", long. 116° 08' 39".
Requests CP for change to 43.2-kw ERP, 98-ft. above ground, 3737-ft. above sea level. BPTT-910503DH.
Transmitter: Table Rock, approx. 1-mi. E of Boise.
Began Operation: December 14, 1988.
Ownership: Trinity Broadcasting Network Inc.
Satellite programming: Trinity Bcstg. Network.

***Buhl**—K07UQ, William L. Armstrong.
Technical facilities: 10-w TPO, 0.068-kw ERP, 56-ft. above ground, 3734-ft. above sea level, lat. 42° 36' 30", long. 114° 46' 20".
Transmitter: N of U.S. Rte. 30, approx. 0.6-mi. NW of center of Buhl.
Ownership: William L. Armstrong III.

Burley—K07UL, Ambassador Media Corp.
Technical facilities: 10-w TPO, 0.174-kw ERP, 56-ft. above ground, 4206-ft. above sea level, lat. 42° 32' 38", long. 113° 48' 00".
Transmitter: Near intersection of 8th St. & Yale Ave., Burley.
Ownership: Ambassador Media Corp.
Note: Operates as a translator, primary station KKVI, Twin Falls, ID.

***Challis**—K04NP, Lee J. Stillwell.
Technical facilities: 5-w TPO, 0.078-kw ERP, 16-ft. above ground, 6778-ft. above sea level, lat. 44° 21' 29", long. 114° 07' 30".
Transmitter: Birdie Peak, approx. 9-mi. SE of intersection of U.S. 93 & Alt. U.S. 93, Challis.
Ownership: Lee J. Stillwell.

***Challis**—K08KU, Ambassador Media Corp.
Technical facilities: 10-w TPO, 0.075-kw ERP, 20-ft. above ground, 5102-ft. above sea level, lat. 44° 30' 50", long. 114° 09' 24".
Transmitter: 3.5-mi. ENE of center of Challis, 0.9-mi. SE of Beardsley Hot Springs.
Ownership: Ambassador Media Corp.
Note: Operates as a translator, primary station KPVI, Pocatello, ID.

***Coeur d'Alene**—K39CN, Gem State Bcstg.
Technical facilities: 1000-w TPO, 13.2-kw ERP, 20-ft. above ground, 5259-ft. above sea level, lat. 47° 42' 02", long. 116° 59' 00".
Transmitter: Mica Peak, Post Falls.
Ownership: Gem State Broadcasting.

Coeur d'Alene—K58DQ, King Broadcasting Inc.
Technical facilities: 13.2-kw ERP, lat. 47° 43' 54", long. 116° 43' 47".
Ownership: King Broadcasting Co.
Note: Operates as a translator, primary station KREM-TV, Spokane, WA.

***Council**—K36BZ, Mountain TV Network Inc.
Technical facilities: 100-w TPO, 0.7-kw ERP, 95-ft. above ground, 8222-ft. above sea level, lat. 44° 42' 36", long. 116° 15' 55".
Transmitter: 8-mi. E of Council.
Ownership: Mountain TV Network Inc.

Driggs—K09UZ, Ambassador Media Corp.
Technical facilities: 10-w TPO, 0.077-kw ERP, 26-ft. above ground, 9823-ft. above sea level, lat. 43° 47' 18", long. 110° 56' 02".
Transmitter: Grand Targhee Ski Resort, 8.9-mi. E of Driggs.
Ownership: Ambassador Media Corp.
Note: Operates as a translator, primary station KPVI, Pocatello, ID.

***Filer**—K02NP, Ambassador Media Corp.
Technical facilities: 10-w TPO, 0.063-kw ERP, 49-ft. above ground, 3809-ft. above sea level, lat. 42° 34' 23", long. 114° 36' 49".
Transmitter: 328 ft. NW of intersection of U.S. 30 & Union Pacific Railroad.
Ownership: Ambassador Media Corp.
Note: Will operate as a translator, primary station KKVI, Twin Falls, ID.

Firth-Basalt—K120E, Ambassador Media Corp.
Technical facilities: 10-w TPO, 0.043-kw ERP, 60-ft. above ground, 4711-ft. above sea level, lat. 43° 18' 46", long. 112° 11' 08".
Transmitter: River Rd. approx. 0.46-mi. NW of the intersection with Yellowstone Hwy.
Ownership: Ambassador Media Corp.
Note: Operates as a translator, primary station KKVI, Twin Falls, ID.

***Grangeville**—K29BP, Mountain TV Network Inc.
Technical facilities: 100-w TPO, 1.35-kw ERP, 95-ft. above ground, 6217-ft. above sea level, lat. 45° 51' 45", long. 116° 08' 36".
Transmitter: 5-mi. S of Grangeville.
Ownership: Mountain TV Network Inc.

Hailey—K18CM, Sun Valley Radio Inc.
Phone: 208-788-4504. Fax: 208-788-4444.
Studio: 11927 Hwy. 75, Hailey, ID 83333.
Technical facilities: 100-w TPO, 0.56-kw ERP, 167-ft. above ground, 5597-ft. above sea level, lat. 43° 33' 27", long. 114° 19' 45".
Transmitter: 2.5-mi. N of Hailey.
Ownership: Sun Valley Radio Inc.
Locally originated programming: News; locally produced news; high school sports; weather.

Planned locally originated programming: Wire service news.
Personnel: Charlie Bernstein, General Manager.

Idaho Falls—K12NZ, Ambassador Media Corp. Phone: 202-835-8098.
Technical facilities: 10-w TPO, 0.231-kw ERP, 102-ft. above ground, 4839-ft. above sea level, lat. 43° 29' 46", long. 112° 03' 43".
Requests modification of CP for change to 0.131-kw ERP, 71-ft. above ground.
Transmitter: 115 S. Skyline Dr., Idaho Falls.
Ownership: Ambassador Media Corp.
Note: Operates as a translator, primary station KPVI, Pocatello, ID.

Jerome—K08KV, Ambassador Media Corp.
Technical facilities: 10-w TPO, 0.151-kw ERP, 56-ft. above ground, 3865-ft. above sea level, lat. 42° 43' 55", long. 114° 30' 06".
Transmitter: N side of 8th Ave., Jerome.
Ownership: Ambassador Media Corp.
Note: Operates as a translator, primary station KKVI, Twin Falls, ID.

***Ketchum**—K20CL, Sun Valley Radio Inc.
Technical facilities: 100-w TPO, 0.78-kw ERP, 30-ft. above ground, 9029-ft. above sea level, lat. 43° 39' 42", long. 114° 24' 07".
Transmitter: Bald Mountain, 2.3-mi. SW of Ketchum.
Ownership: Sun Valley Radio Inc.

***Kimberly**—K07UO, Ambassador Media Corp.
Technical facilities: 10-w TPO, 0.068-kw ERP, 56-ft. above ground, 3973-ft. above sea level, lat. 43° 32' 28", long. 114° 21' 51".
Transmitter: W side of U.S. Rte. 30, approx. 5-mi. S of intersection with State Rte. 50.
Ownership: Ambassador Media Corp.
Note: Will operate as a translator of KKVI, Twin Falls, ID.

***Lewiston**—K24CO, Russell Communications.
Technical facilities: 1000-w TPO, 51.6-kw ERP, 92-ft. above ground, 2851-ft. above sea level, lat. 46° 28' 08", long. 117° 01' 30".
Transmitter: 6-mi. W of Genesee, 3.5-mi. N of Lewiston.
Ownership: Russell Communications.

Lewiston—K38CO, Colleen B. McDonald & Assoc. Phone: 208-773-0961.
Studio: 410 Green Ferry, Post Falls, ID.
Technical facilities: 1000-w TPO, 13.2-kw ERP, 20-ft. above ground, 2470-ft. above sea level, lat. 46° 29' 08", long. 116° 55' 35".
Transmitter: 8-mi. NE of Lewiston.
Ownership: Colleen McDonald & Assoc.
Locally originated programming: Children's programming; public access; religious programming; hunting & fishing show; state university sports; high school sports.
Planned locally originated programming: Classified advertising; community programming; city council meetings; documentaries; college courses; music videos; wire service news; character generated news; weather.
Planned satellite programming: American Family Network; CNN.
Personnel: Shawn McDonald, General Manager & Sales Manager.

Lewiston-Clarkston, WA—K47BW, Inland Northwest Television Inc.
Technical facilities: 100-w TPO, 2.58-kw ERP, 20-ft. above ground, 2870-ft. above sea level, lat. 46° 27' 04", long. 117° 02' 47".
Transmitter: 2.5-mi. N of Clarkston.
Ownership: Inland Northwest Television Inc.
Note: Operating as a translator; primary station KAYU-TV, Spokane, WA.

***Malad City**—K48DG, Ellen M. Armstrong.
Technical facilities: 100-w TPO, 2.54-kw ERP, 30-ft. above ground, 5089-ft. above sea level, lat. 42° 04' 50", long. 112° 12' 29".
Transmitter: 1.5-mi. SE of Cherry Creek.
Ownership: Ellen M. Armstrong.

***McArthur**—K15CK, Mountain TV Network Inc.
Technical facilities: 100-w TPO, 0.85-kw ERP, 95-ft. above ground, 4675-ft. above sea level, lat. 48° 30' 53", long. 116° 20' 30".
Transmitter: 6-mi. E of McArthur.
Ownership: Mountain TV Network Inc.

***McArthur**—K21CH, Mountain TV Network Inc.
Technical facilities: 100-w TPO, 0.891-kw ERP, 95-ft. above ground, 4675-ft. above sea level, lat. 48° 30' 53", long. 116° 20' 30".
Transmitter: 6-mi. E of McArthur.
Ownership: Mountain TV Network Inc.

***McArthur**—K23CS, Mountain TV Network Inc.
Technical facilities: 100-w TPO, 0.88-kw ERP, 95-ft. above ground, 4675-ft. above sea level, lat. 48° 30' 53", long. 116° 20' 30".
Transmitter: 6-mi. E of McArthur.
Ownership: Mountain TV Network Inc.

***Montpelier**—K19AV, Ambassador Media Corp.
Technical facilities: 19.8-kw ERP, lat. 42° 19' 07", long. 111° 17' 26".
Ownership: Ambassador Media Corp.
Note: Will operate as a translator of KKVI, Twin Falls, ID.

***Moscow**—K17CR, Imprimis Corp.
Technical facilities: 100-w TPO, 8.45-kw ERP, 4-ft. above ground, 4554-ft. above sea level, lat. 46° 48' 42", long. 116° 54' 30".

Low Power TV Stations—Idaho

Transmitter: On Ruse Peak, approx. 8-mi. NE of Moscow.

Ownership: Imprimis Corp.

***Moscow—K41CO, American TV Network Inc.**

Technical facilities: 1000-w TPO, 10.9-kw ERP, 200-ft. above ground, 3780-ft. above sea level, lat. 46° 51' 43", long. 117° 10' 26".

Transmitter: Kamiah Butte, 4-mi. SW of Palouse, 8.9-mi. N of Pullman.

Ownership: American Television Network Inc.

***Osburn—K30CI, Mountain TV Network Inc.**

Technical facilities: 100-w TPO, 0.92-kw ERP, 95-ft. above ground, 6234-ft. above sea level, lat. 47° 28' 40", long. 116° 02' 14".

Transmitter: 6-mi. SW of Osburn.

Ownership: Mountain TV Network Inc.

***Osburn—K40CJ, Mountain TV Network Inc.**

Technical facilities: 100-w TPO, 0.95-kw ERP, 95-ft. above ground, 6234-ft. above sea level, lat. 47° 28' 40", long. 116° 02' 14".

Transmitter: 6-mi. SW of Osburn.

Ownership: Mountain TV Network Inc.

***Osburn—K52DD, Mountain TV Network Inc.**

Technical facilities: 100-w TPO, 1-kw ERP, 95-ft. above ground, 6234-ft. above sea level, lat. 47° 28' 40", long. 116° 02' 14".

Transmitter: 6-mi. SW of Osburn.

Ownership: Mountain TV Network Inc.

***Osburn & rural Shoshone County—K50BV, Mountain TV Network Inc.**

Technical facilities: 100-w TPO, 0.98-kw ERP, 95-ft. above ground, 6224-ft. above sea level, lat. 47° 28' 40", long. 116° 02' 14".

Transmitter: 6-mi. SW of Osburn.

Ownership: Mountain TV Network Inc.

Paul—K04NO, Ambassador Media Corp.

Technical facilities: 10-w TPO, 0.082-kw ERP, 56-ft. above ground, 4203-ft. above sea level, lat. 42° 36' 20", long. 113° 47' 35".

Transmitter: N side of Rte. 25, approx. 0.25-mi. W of 4th St.

Ownership: Ambassador Media Corp.

Note: Operates as a translator, primary station KKVI, Twin Falls, ID.

***Pocatello—K120A, Ambassador Media Corp.**

Technical facilities: 10-w TPO, 0.043-kw ERP, 28-ft. above ground, 4688-ft. above sea level, lat. 42° 50' 52", long. 112° 27' 24".

Transmitter: 0.5-mi. S of the intersection of Main St. & Arthur Ave.

Ownership: Ambassador Media Corp.

Note: Will operate as a translator of KPVI, Pocatello, ID.

***Pocatello—K67EE, Peyton Bcstg. Inc.**

Technical facilities: 100-w TPO, 2.29-kw ERP, 26-ft. above ground, 4505-ft. above sea level, lat. 42° 51' 45", long. 112° 27' 05".

Transmitter: 135 N. Arthur Ave., Pocatello.

***Preston—K22DB, William L. Armstrong.**

Technical facilities: 100-w TPO, 2.44-kw ERP, 26-ft. above ground, 6214-ft. above sea level, lat. 42° 07' 20", long. 111° 47' 04".

Transmitter: 5-mi. ENE of Preston.

Ownership: William L. Armstrong III.

***Rigby—K13VP, Ambassador Media Corp.**

Technical facilities: 0.05-kw ERP, lat. 43° 40' 11", long. 111° 56' 37".

Ownership: Ambassador Media Corp.

Note: Will operate as a translator of KKVI, Twin Falls, ID.

Rupert—K02NO, Ambassador Media Corp.

Technical facilities: 10-w TPO, 0.09-kw ERP, 60-ft. above ground, 4290-ft. above sea level, lat. 42° 37' 22", long. 113° 41' 14".

Transmitter: W of County Rte. 100, approx. 0.2-mi. N of intersection with 8th St.

Ownership: Ambassador Media Corp.

Note: Operates as a translator, primary station, KKVI, Twin Falls, ID.

St. Anthony—K120B, Ambassador Media Corp.

Technical facilities: 8.9-w TPO, 0.03-kw ERP, 141-ft. above ground, 5098-ft. above sea level, lat. 43° 57' 30", long. 111° 41' 18".

Holds CP for change to: 10-w TPO, 56-ft. above ground, 5016-ft. above sea level. BMPPTV-880420D.

Transmitter: S Corner of W. 8th & S. 5th Sts.

Ownership: Ambassador Media Corp.

Note: Operates as a translator, primary station KPVI, Pocatello, ID.

***Sandpoint—K16CK, Owen Bcstg. Enterprises.**

Technical facilities: 1000-w TPO, 4.59-kw ERP, 141-ft. above ground, 2313-ft. above sea level, lat. 48° 19' 53", long. 116° 41' 34".

Transmitter: Bald Mountain.

Ownership: Owen Broadcasting Enterprises.

Shelley—K13VJ, Ambassador Media Corp.

Technical facilities: 10-w TPO, 0.054-kw ERP, 56-ft. above ground, 4679-ft. above sea level, lat. 43° 22' 47", long. 112° 07' 59".

Requests CP for change to: 1426-ft. above sea level. BMPPTV-880407E.

Transmitter: Hanson Ave. & Pine St., Shelley.

Ownership: Ambassador Media Corp.

Note: Operates as a translator, primary station KKVI, Twin Falls, ID.

***Twin Falls—K03GT, Ellen M. Armstrong.**

Technical facilities: 10-w TPO, 0.062-kw ERP, 141-ft. above ground, 3770-ft. above sea level, lat. 42° 35' 35", long. 114° 28' 17".

Transmitter: N side of Poleline Rd., Twin Falls.

Ownership: Ellen M. Armstrong.

Twin Falls—K05IX, Ambassador Media Corp.

Technical facilities: 10-w TPO, 0.08-kw ERP, 49-ft. above ground, 3681-ft. above sea level, lat. 42° 35' 35", long. 114° 28' 17".

Requests modification of CP for change to: 60-ft. above ground, 3679-ft. above sea level. BMPPTV-880412IB.

Transmitter: N side of Poleline Rd., approx. 0.6-mi. W of the intersection of Blue Lakes Blvd.

Ownership: Ambassador Media Corp.

Note: Operates as a translator, primary station KKVI, Twin Falls, ID.

***Twin Falls—K16CQ, The Little TV Station.**

Technical facilities: 100-w TPO, 1.21-kw ERP, 52-ft. above ground, 4339-ft. above sea level, lat. 42° 43' 50", long. 114° 24' 44".

Ownership: The Little TV Station.

***Twin Falls—K25DZ, Linda D. Clevenger.**

Technical facilities: 100-w TPO, 0.634-kw ERP, 397-ft. above ground, 4177-ft. above sea level, lat. 42° 32' 36", long. 114° 28' 14".

Transmitter: KEEP(AM) tower site.

Ownership: Linda D. Clevenger.

***Twin Falls—K33AI, Ambassador Media Corp.**

Technical facilities: 1000-w TPO, 12.13-kw ERP, 80-ft. above ground, 5038-ft. above sea level, lat. 42° 43' 54", long. 114° 25' 04".

Transmitter: Flat Top Butte, 4-mi. E of Jerome, ID.

Ownership: Ambassador Media Corp.

Note: Will operate as a translator of KKVI, Twin Falls, ID.

Twin Falls—K38AS, King Broadcasting Co.

Technical facilities: 8.15-kw ERP, lat. 42° 43' 48", long. 114° 25' 06".

Note: Operating in part as a translator; primary station KTVB, Boise, ID.

Twin Falls—K49AZ, American Community Broadcasting.

Technical facilities: 8.95-kw ERP, lat. 42° 43' 54", long. 114° 25' 04".

Twin Falls—K53DM, King Bcstg. Co.

Phones: 206-448-5555; 208-734-6064. TWX: 910-970-5779.

Studio: 5407 Fairview Ave., Boise, ID 83704.

Technical facilities: 1000-w TPO, 8.09-kw ERP, 206-ft. above ground, 4466-ft. above sea level, lat. 42° 43' 48", long. 114° 25' 06".

Transmitter: Flat Top Butte, 5-mi. E of Jerome.

Equipment: ITS transmitter; Scala antenna.

Began Operation: July 1, 1986.

Advertising: Yes. Rates: \$1000/Hour.

Represented (sales): Blair Television.

Personnel: See KTVB Boise, ID.

***Weiser—K17CQ, Mountain TV Network Inc.**

Technical facilities: 100-w TPO, 0.87-kw ERP, 95-ft. above ground, 4377-ft. above sea level, lat. 44° 18' 31", long. 117° 10' 46".

Transmitter: 8.1-mi. NW of Weiser.

Ownership: Mountain TV Network Inc.

Illinois

***Alton—W50BG, Community Bcstg. Corp. Inc.**

Technical facilities: 1000-w TPO, 12-kw ERP, 335-ft. above ground, 885-ft. above sea level, lat. 38° 55' 44", long. 90° 13' 03".

Transmitter: Off Rte. 100, Godfrey, IL.

Ownership: Community Broadcasting Corp. Inc.

***Arlington Heights—W17BD, Thrash Bcstg. Co. Inc.**

Technical facilities: 1000-w TPO, 11.2-kw ERP, 200-ft. above ground, 889-ft. above sea level, lat. 42° 06' 43", long. 87° 58' 53".

Requests modification of CP for change to: 8.85-kw ERP, 341-ft. above ground, 981-ft. above sea level, lat. 42° 08' 10", long. 87° 58' 55".

Transmitter to: 0.1-mi. W of Arlington Heights Rd., 0.2-mi. S of State Rd. 68, Wheeling. BMPPT-910501EV.

Transmitter: 0.1-mi. W of State Rd., 0.1-mi. N of Palatine Rd.

Ownership: Thrash Broadcasting Co. Inc.

***Aurora—W24AJ, Channel America LPTV License Subsidiary Inc.**

Technical facilities: 7.08-kw ERP, lat. 41° 45' 29", long. 88° 18' 55".

Ownership: Channel America LPTV License Subsidiary Inc.

***Belvidere—W46BP, Katy Communications Inc.**

Technical facilities: 1000-w TPO, 11.5-kw ERP, 243-ft. above ground, 1023-ft. above sea level, lat. 42° 16' 05", long. 88° 50' 22".

Transmitter: E side of Gardner St., N of Madison St., Belvidere.

Ownership: KATY Communications Inc.

***Belvidere—W51BO, Belvidere Daily Republican.**

Technical facilities: 1000-w TPO, 12-kw ERP, 226-ft. above ground, 1007-ft. above sea level, lat. 42° 16' 05", long. 88° 50' 22".

Transmitter: Gardner St., N of Madison St., Belvidere.

Ownership: Belvidere Daily Republican.

***Belvidere—W59BZ, Belvidere Daily Republican.**

Technical facilities: 828-w TPO, 14.5-kw ERP, 210-ft. above ground, 991-ft. above sea level, lat. 42° 16' 05", long. 88° 50' 22".

Transmitter: Gardner St., N of Madison St., Belvidere.

Ownership: Belvidere Daily Republican.

***Bloomington—W64BK, Douglas Sheldahl.**

Technical facilities: 1000-w TPO, 7.04-kw ERP, 400-ft. above ground, 1191-ft. above sea level, lat. 40° 28' 59", long. 88° 59' 43".

Transmitter: 2018 Ireland Grove Rd., Bloomington.

***Carbondale—W36AL, Robert W. Sudbrink.**

Technical facilities: 1000-w TPO, 42-kw ERP, 299-ft. above ground, 728-ft. above sea level, lat. 37° 43' 31", long. 89° 15' 25".

Requests modification of CP for change to: 30.2-kw ERP, 456-ft. above ground, lat. 37° 49' 36", long. 89° 02' 27".

Transmitter to: 0.3-mi. from State Rd. 148, near Chittyville & Herrin. BMPPTL-890306NT.

Transmitter: W of Carbondale, Tower Rd., 0.5-mi. S of Old Hwy 13.

Ownership: Robert W. Sudbrink.

Champaign—W34AY, Trinity Bcstg. Network Inc.

Technical facilities: 1000-w TPO, 8.2-kw ERP, 400-ft. above ground, 1089-ft. above sea level, lat. 40° 09' 09", long. 88° 06' 56".

Transmitter: On site of existing WBGL(FM) tower.

Began Operation: June 2, 1990.

Ownership: Trinity Broadcasting Network Inc.

Satellite programming: Trinity Bcstg. Network.

***Champaign—W36AU, Kirk McMillan.**

Technical facilities: 6.97-kw ERP, lat. 40° 09' 09", long. 88° 06' 56".

***Champaign—W39BH, Robert H. Shreffler.**

Technical facilities: 1000-w TPO, 16.3-kw ERP, 295-ft. above ground, 994-ft. above sea level, lat. 40° 06' 42", long. 88° 14' 26".

Transmitter: 505 S. Locust, Champaign.

Ownership: Robert H. Shreffler.

***Champaign—W45AN, Kirk McMillan.**

Technical facilities: 6.73-kw ERP, lat. 40° 09' 09", long. 88° 06' 56".

***Chicago—W04CK, Silvia Maria Landin.**

Technical facilities: 10-w TPO, 0.23-kw ERP, 479-ft. above ground, 1093-ft. above sea level, lat. 41° 56' 18", long. 87° 45' 05".

Requests modification of CP for change to: 7.5-w TPO, 0.0158-kw ERP. BMPPTV-910503JJ.

Transmitter: 4949 Belmont Ave., Chicago.

Ownership: Silvia M. Landin.

Chicago—W13BE, Charles Woods.

Technical facilities: 60-w TPO, 0.22-kw ERP, 400-ft. above ground, 1014-ft. above sea level, lat. 41° 56' 18", long. 87° 45' 05".

Transmitter: 4949 W. Belmont Ave.

Personnel: Stuart Mackie, General Manager.

***Clifton—W21AQ, Town & Country Communications.**

Technical facilities: 1000-w TPO, 8.47-kw ERP, 190-ft. above ground, 853-ft. above sea level, lat. 40° 55' 52", long. 87° 54' 13".

- Transmitter:** 2-mi. E of Clifton.
Ownership: Town & Country Communications.
- ***East St. Louis—W07CM, Norma Levin.**
Technical facilities: 10-w TPO, 0.168-kw ERP, 558-ft. above ground, 958-ft. above sea level, lat. 38° 37' 40", long. 90° 11' 19".
Transmitter: Boatmen's Bank Bldg., 314 N. Broadway St., St. Louis.
Ownership: Norma Levin.
- ***Effingham—W21AK, Robert W. Sudbrink.**
Technical facilities: 1000-w TPO, 50.9-kw ERP, 249-ft. above ground, 860-ft. above sea level, lat. 39° 07' 20", long. 88° 38' 31".
Transmitter: 4.5-mi. W of Effingham.
Ownership: Sudbrink Broadcasting.
- ***Elgin—W30AW, Vincent A. Battista.**
Technical facilities: 100-w TPO, 0.519-kw ERP, 276-ft. above ground, 1194-ft. above sea level, lat. 42° 06' 20", long. 88° 22' 46".
Transmitter: Rtes. 90 & 72, Gilberts.
Ownership: Vincent A. Battista.
- ***Elsah—W57BS, Principia College Communications.**
Technical facilities: 1000-w TPO, 6.46-kw ERP, 187-ft. above ground, 847-ft. above sea level, lat. 38° 56' 52", long. 90° 20' 57".
Transmitter: Howard College Center, Elsah.
Ownership: Principia College Communications.
- ***Galena—W58BM, JDC Communications Inc.**
Technical facilities: 80-w TPO, 0.7-kw ERP, 203-ft. above ground, 1014-ft. above sea level, lat. 42° 24' 02", long. 90° 23' 55".
Transmitter: Horseshoe Mound, S of U.S. 20, 2-mi. SE of Galena.
Ownership: JDC Communications Inc.
- ***Highland Park—W29AS, Albert Morrison Jr.**
Technical facilities: 1000-w TPO, 18.7-kw ERP, 187-ft. above ground, 837-ft. above sea level, lat. 42° 09' 24", long. 87° 48' 20".
Transmitter: 210 Skokie Valley Rd., Highland Park.
Ownership: Albert Morrison Jr.
- Johnson City—W17AZ, Three Angels Bcstg. Network Inc.**
Technical facilities: 1000-w TPO, 8.5-kw ERP, 466-ft. above ground, 909-ft. above sea level, lat. 37° 50' 43", long. 88° 55' 46".
Requests modification of CP for change to 12.7-kw ERP. BMPRTL-910502PE.
Transmitter: 0.6-mi. E of State Rte. 37, 2-mi. N of Johnson City.
Ownership: Three Angels Broadcasting Network Inc.
- ***Kankakee—W42BF, Jonesboro Television Assoc.**
Technical facilities: 1000-w TPO, 39-kw ERP, 138-ft. above ground, 860-ft. above sea level, lat. 41° 01' 12", long. 88° 00' 06".
Transmitter: 5-mi. W of Chebanse.
Ownership: Impact Television Group Inc.
- La Salle/Oglesby—W51AF, Christian Communications of Chicagoland Inc.**
Phone: 312-977-3838.
Technical facilities: 1000-w TPO, 18.2-kw ERP, 400-ft. above ground, 1050-ft. above sea level, lat. 41° 14' 00", long. 89° 02' 30".
Transmitter: 1.5-mi. NNE of Tonica, IL.
Equipment: Bogner antenna.
Began Operation: February 1, 1984.
Ownership: Christian Communications of Chicagoland Inc.
Advertising: Yes.
Represented (legal): Fisher, Wayland, Cooper & Leader.
- Personnel:** See WCFC-TV, Chicago, IL.
Note: Operating as a translator; primary station WCFC-TV, Chicago, IL.
- ***Marion—W68BQ, O. L. Turner.**
Technical facilities: 1000-w TPO, 43.6-kw ERP, 486-ft. above ground, 1086-ft. above sea level, lat. 37° 36' 45", long. 88° 52' 03".
Transmitter: 2-mi. W of Creal Springs.
Ownership: O. L. Turner.
- ***Mattoon—W06BN, The Cromwell Group Inc. of Illinois.**
Technical facilities: 10-w TPO, 0.078-kw ERP, 272-ft. above ground, 968-ft. above sea level, lat. 39° 31' 39", long. 88° 21' 23".
Transmitter: 2.4-mi. NE of Mattoon.
Ownership: The Cromwell Group.
- Mokena—W23AT, Weigel Bcstg. Co.**
Phone: 312-663-0260.
Technical facilities: 5.72-kw ERP, lat. 41° 32' 11", long. 87° 51' 17".
Requests CP for change to 700-w TPO, 12.3-kw ERP, 1709-ft. above ground, 2149-ft. above sea level, lat. 41° 52' 44", long. 87° 38' 10". Transmitter to Sears Tower, 233 S. Wacker Dr. BPTTL-910502MA.
Ownership: Weigel Broadcasting Co.
- Mount Carmel—W12CJ, Starlight Television Corp.**
Technical facilities: 10-w TPO, 0.048-kw ERP, 112-ft. above ground, 541-ft. above sea level, lat. 38° 24' 44", long. 87° 45' 46".
Transmitter: 606 Market St., Mount Carmel.
Ownership: Starlight Television Corp.
- ***Ottawa—W64BC, Russell Communications.**
Technical facilities: 100-w TPO, 7.66-kw ERP, 194-ft. above ground, 814-ft. above sea level, lat. 41° 25' 05", long. 88° 43' 00".
Transmitter: 0.5-mi. NW of Hwy. 71 in Danway.
Ownership: Russell Communications.
- ***Ottawa—W68BX, Russell Communications.**
Technical facilities: 100-w TPO, 8.09-kw ERP, 184-ft. above ground, 804-ft. above sea level, lat. 41° 25' 52", long. 88° 43' 00".
Transmitter: On Buck Ridge, approx. 0.5-mi. NW of Hwy. 71 in Danway.
Ownership: Russell Communications.
- Palatine—W36AO, Community Bcstg. Corp. Inc.**
Technical facilities: 1000-w TPO, 18.5-kw ERP, 141-ft. above ground, 876-ft. above sea level, lat. 42° 06' 12", long. 88° 01' 24".
Transmitter: Intersection of Rohwing Rd. & NW Hwy.
Ownership: Community Broadcasting Corp. Inc.
- ***Plano—W30AL, WFXV-TV Inc. Phone:** 708-552-3030. Fax: 708-552-9300.
Studio: 1 Broadcast Center, Plano, IL 60545.
Technical facilities: 1000-w TPO, 23.3-kw ERP, 475-ft. above ground, 1116-ft. above sea level, lat. 41° 39' 55", long. 88° 34' 34".
Requests modification of CP for change to 20.6-kw ERP, 1106-ft. above sea level. BMPRTL-910502BJ.
Transmitter: 2-mi. W of Plano.
Equipment: Television Technology transmitter.
Ownership: WFXV-TV Inc.
Locally originated programming: Children's programming; classified advertising; community programming; city council meetings; local special events; locally produced news; character generated news; hunting & fishing show; high school sports; weather.
Represented (legal): Miller & Fields.
- Robinson—W57AO, Full Gospel Business Men's Fellowship International.**
Technical facilities: 1000-w TPO, 9.3-kw ERP, 308-ft. above ground, 860-ft. above sea level, lat. 39° 06' 58", long. 87° 48' 29".
Transmitter: 2-mi. SSE of Annapolis.
Ownership: Full Gospel Business Men's Fellowship.
- ***Rockford—W08CM, Blackhawk Broadcasting Corp. Phone:** 815-987-3972.
Studio: 721 E. State St., Rockford, IL 61104.
Technical facilities: 9.4-w TPO, 0.004-kw ERP, 174-ft. above ground, 984-ft. above sea level, lat. 42° 15' 51", long. 89° 01' 55".
Requests modification of CP for change to 10-w TPO, 0.016-kw ERP. BMPRTL-910502PP.
Transmitter: 4249 E. State St.
Equipment: Television Technology transmitter; Scala Omni antenna.
Ownership: Blackhawk Broadcasting Corp.
Planned locally originated programming: Children's programming; documentaries; religious programming; sports.
Advertising: Yes.
Represented (legal): Miller & Fields.
Personnel: Joe Musser, President & General Manager.
- Rockford—W33AR, Weigel Bcstg. Co.**
Technical facilities: 1000-w TPO, 5.36-kw ERP, 499-ft. above ground, 1345-ft. above sea level, lat. 42° 17' 48", long. 89° 10' 15".
Requests modification of CP for change to lat. 42° 16' 02", long. 89° 04' 12". Transmitter to 1415 E. State St. BMPRTL-890310K.
Transmitter: 2523 N. Meridian Rd.
Ownership: Weigel Broadcasting Co.
Note: Operating as translator, primary station WCJ-TV Chicago, IL.
- Rockford—W45AJ, KATY Communications Inc.**
Studio: 6110 Broadcast Parkway, Loves Park, IL 61111.
Technical facilities: 1000-w TPO, 11.1-kw ERP, 180-ft. above ground, 1030-ft. above sea level, lat. 42° 19' 33", long. 88° 59' 48".
Requests CP for change to 12.5-kw ERP. BPTTL-910430AK.
Transmitter: 0.5-mi. N of Collins Rd., E of Mulford Rd., Loves Park.
Equipment: Acrodyne transmitter; Cable Wave antenna.
Began Operation: August 1, 1990.
Ownership: TV 45/KATY Communications Inc.
Planned locally originated programming: Classified advertising; community programming; city council meetings; local special events; documentaries; ethnic programming; educational programming; foreign language programming; public access; public affairs; high school sports; sports magazine.
Advertising: Yes. Rates: \$30/30 Sec.; \$45.00/Min.
Represented (legal): Sidley & Austin.
Personnel: John Schaller, General Manager; Pete Albert, Production Manager; Carole Schaller, Administrative Manager; Duane Dargel, Chief Engineer.
- ***Rockford—W62BU, All American Television.**
Technical facilities: 5.1-kw ERP, lat. 42° 16' 02", long. 89° 04' 12".
- ***Rockford—W68BR, Christian Communications of Chicagoland Inc. Phone:** 312-977-3838.
Studio: See WCFC-TV, Chicago, IL.
Technical facilities: 1000-w TPO, 8.58-kw ERP, 193-ft. above ground, 928-ft. above sea level, lat. 42° 16' 02", long. 89° 05' 46".
Transmitter: 417 S. Main St., Rockford, IL.
Equipment: Bogner antenna.
- Ownership:** Christian Communications of Chicagoland Inc.
Note: Operating as a translator; primary station WCFC-TV, Chicago, IL.
- Salem—W28AJ, Three Angels Broadcasting Network Inc.**
Technical facilities: 1000-w TPO, 12.6-kw ERP, 417-ft. above ground, 961-ft. above sea level, lat. 38° 33' 45", long. 88° 59' 57".
Transmitter: 5.3-mi. SW of city center, 0.74-mi. W of Interstate 57, Salem.
Ownership: Three Angels Broadcasting Network Inc.
- ***Salem—W53AN, Pepsi-Cola Bottling Co. of Alton Inc.**
Technical facilities: 1000-w TPO, 6.99-kw ERP, 144-ft. above ground, 676-ft. above sea level, lat. 38° 36' 50", long. 88° 55' 30".
Transmitter: On a lot 1.5-mi. SE of city center at a heading of 125°T.
Ownership: Pepsi-Cola Bottling Co. of Alton Inc.
- ***Schaumburg—W18AU, Caribbean Bcstg. Corp.**
Technical facilities: 196-w TPO, 1.4-kw ERP, 217-ft. above ground, 974-ft. above sea level, lat. 42° 03' 46", long. 88° 04' 39".
Transmitter: Chatham Centre NW, 1901 N. Roselle Rd., Schaumburg.
Ownership: Caribbean Broadcasting Corp.
- ***Schaumburg—W57BL, Television Interests Co.**
Technical facilities: 1000-w TPO, 11.5-kw ERP, 682-ft. above ground, 1401-ft. above sea level, lat. 42° 00' 42", long. 88° 02' 07".
Transmitter: W of I-290, Elk Grove Village, 2.5-mi. SE of Schaumburg.
Ownership: Television Interests Co.
- ***Shelbyville—W07CS, The Cromwell Group Inc. of Illinois.**
Technical facilities: 10-w TPO, 0.03-kw ERP, 135-ft. above ground, 748-ft. above sea level, lat. 39° 24' 05", long. 88° 49' 00".
Transmitter: W. South 5th St., Shelbyville.
Ownership: The Cromwell Group.
- ***South Jacksonville—W45AT, Richard C. Wessel Sr.**
Technical facilities: 1000-w TPO, 16-kw ERP, 144-ft. above ground, 758-ft. above sea level, lat. 39° 44' 00", long. 90° 14' 07".
Transmitter: 0.3-mi. W of South Jacksonville at heading of 261°T.
Ownership: Richard C. Wessel Sr.
- Springfield—W28BE, The Marian Center.**
Phone: 217-523-0907.
Studio: 700 E. Adams, Room 2104A, Springfield, IL.
Technical facilities: 1000-w TPO, 0.301-kw ERP, 381-ft. above ground, 978-ft. above sea level, lat. 39° 48' 02", long. 89° 38' 44".
Transmitter: Hilton Hotel, Adams St., between 7th & 8th Sts., Springfield.
Equipment: BEXT transmitter; Bogner antenna.
Ownership: The Marian Center.
Locally originated programming: Religious programming.
Advertising: No.
Personnel: Mark R. Thomas, General Manager.
- ***Springfield—W33AY, Richard D. Martin.**
Technical facilities: 1000-w TPO, 8.52-kw ERP, 381-ft. above ground, 971-ft. above sea level, lat. 39° 46' 52", long. 89° 36' 17".
Transmitter: 1820 Dirksen Parkway.
Ownership: Richard D. Martin.

Low Power TV Stations—Illinois

Sterling—W61BV, Black Hawk College.
Phone: 309-796-2424. Fax: 309-792-5976.

Studio: 660 34th Ave., Moline, IL 61265.
Technical facilities: 1000-w TPO, 19.5-kw ERP, 322-ft. above ground, 1158-ft. above sea level, lat. 41° 53' 52", long. 89° 36' 20". Requests modification of CP for change to 21.1-kw ERP, 404-ft. above ground, 1188-ft. above sea level, lat. 41° 53' 52", long. 89° 36' 20". Transmitter to Mound Hill Rd., near County Rd., Penrose. BMMPTL-910503EU. Transmitter: 0.31-mi. S of County Rd. on Mound Hill Rd.

Began operation: September 1, 1991.
Ownership: Black Hawk College.
Note: Operating as a translator; primary station WQPT-TV Moline, IL.

***Sugar Grove**—W54BE, Waubensee Community College.

Technical facilities: 100-w TPO, 1.69-kw ERP, 190-ft. above ground, 892-ft. above sea level, lat. 41° 47' 50", long. 88° 27' 26". Transmitter: Rte. 47 at Harter Rd.
Ownership: Waubensee Community College.

***Vandalia**—W54AM, Pepsi-Cola Bottling Co. of Alton Inc.

Technical facilities: 1000-w TPO, 28-kw ERP, 135-ft. above ground, 656-ft. above sea level, lat. 38° 57' 30", long. 89° 07' 27".
Ownership: Pepsi-Cola Bottling Co. of Alton Inc.

***Vandalia**—W59BU, Ogden Leisure Inc.

Technical facilities: 1000-w TPO, 54.4-kw ERP, 131-ft. above ground, 663-ft. above sea level, lat. 38° 57' 30", long. 89° 07' 27".
Ownership: Ogden Leisure Inc.

***Watseka**—W54AN, Linda D. Clevenger.

Technical facilities: 100-w TPO, 0.64-kw ERP, 180-ft. above ground, 810-ft. above sea level, lat. 40° 47' 48", long. 87° 45' 11".
Transmitter: 1.8-mi. NW of city.
Ownership: Linda D. Clevenger.

***Waukegan**—W22AJ, Northwest Suburban Communications Inc.

Technical facilities: 1000-w TPO, 46.2-kw ERP, 207-ft. above ground, 892-ft. above sea level, lat. 42° 21' 35", long. 87° 49' 38".
Transmitter: 4 S. Genesee St., Waukegan.
Ownership: Northwest Suburban Communications Inc.

Indiana

***Angola**—K57DI, C.P. Bcstrs. Inc.

Technical facilities: 1000-w TPO, 1.07-kw ERP, 75-ft. above ground, 1125-ft. above sea level, lat. 41° 38' 06", long. 84° 59' 57".
Transmitter: Beatty Bldg., Second Floor, No. 5, Public Square, Angola.
Ownership: C.P. Broadcasters Inc.

Auburn—W07CL, C.P. Bcstg. Inc. Phone: 219-925-1055. Fax: 219-925-1345.
Studio: 5446 County Rd. 29, Auburn, IN 46706.

Technical facilities: 10-w TPO, 0.032-kw ERP, 272-ft. above ground, 1142-ft. above sea level, lat. 41° 20' 01", long. 85° 03' 08".
Transmitter: 5446 County Rd. 29, Auburn.
Equipment: ITS transmitter; Scala antenna.
Satellite earth stations: 3-meter.
Began operation: August 22, 1990.
Ownership: C.P. Broadcasters Inc.
Locally originated programming: Children's programming; community programming; city council meetings; local special events; news; locally produced news; public affairs; religious programming; sports; high school sports.

Satellite programming: Sports; Channel America.

***Bloomington**—W24BJ, Dennis W. Wallace.

Technical facilities: 1000-w TPO, 9.27-kw ERP, 312-ft. above ground, 1142-ft. above sea level, lat. 39° 09' 12", long. 86° 30' 01".
Transmitter: 1020 S. Highland Ave., Bloomington.
Ownership: Dennis W. Wallace.

***Carmel**—W50BB, KEE Properties Inc.

Phone: 317-252-3353.
Technical facilities: 1000-w TPO, 20.2-kw ERP, 349-ft. above ground, 1199-ft. above sea level, lat. 39° 59' 33", long. 86° 06' 29".
Equipment: Emcee transmitter; Bogner antenna.
Scheduled to begin operation: November 1, 1991.
Planned locally originated programming: News.
Planned satellite programming: Home Shopping Network.
Advertising: Yes. Rates: \$75.00/30 Sec.; \$175.00/Min.
Personnel: See W53AU, Indianapolis, IN.

***Chesterton**—W04CQ, Wingfield Livingston Chubb.

Technical facilities: 10-w TPO, 0.085-kw ERP, 263-ft. above ground, 912-ft. above sea level, lat. 41° 37' 42", long. 87° 01' 50".
Requests modification of CP for change to 0.065-kw ERP, 295.2-ft. above ground, 898.7-ft. above sea level, lat. 41° 36' 16", long. 87° 07' 22".
Transmitter to 1175 Oak Rd., Burns Harbor. BMMPTL-910503ZS.
Transmitter: 0.62-mi. S of U.S. 20 & County Rte. 1440 N.
Ownership: Wingfield L. Chubb.

***Columbus**—W50AZ, Minority Entrepreneurs Inc.

Technical facilities: 100-w TPO, 1.83-kw ERP, 249-ft. above ground, 1227-ft. above sea level, lat. 39° 11' 09", long. 85° 57' 37".
Transmitter: Carr Hill Rd., Columbus.
Ownership: Minority Entrepreneurs Inc.

Evansville—W04BV, South Central Communications Corp. Phone: 812-464-1150. Fax: 812-426-7928.
Studio: 1162 Mt. Auburn Rd., Evansville, IN 47720.

Technical facilities: 7-w TPO, 0.108-kw ERP, 371-ft. above ground, 801-ft. above sea level, lat. 37° 59' 21", long. 87° 35' 48".
Transmitter: Near intersection of St. Joseph Ave. & W. Maryland.
Equipment: Television Technology transmitter; Scala antenna.
Multichannel TV Sound: Stereo only.
Ownership: South Central Communications Corp.
Advertising: Yes. Rates: \$30.00/30 Sec.; \$45.00/Min.
Represented (engineering): Bryan, Cave, McPheeters & McRoberts.
Personnel: Tom Turpin, General Manager & Sales Manager; Lee Thompson, Engineering.

Evansville—W05BC, South Central Communications Corp. Phone: 812-464-1150. Fax: 812-426-7928.

Studio: 1162 Mt. Auburn Rd., Evansville, IN 47720.
Technical facilities: 10-w TPO, 0.14-kw ERP, 427-ft. above ground, 856-ft. above sea level, lat. 37° 59' 21", long. 87° 35' 48".
Transmitter: Near intersection of St. Joseph Ave. & W. Maryland, Evansville.
Equipment: Television Technology transmitter; Scala antenna.

Multichannel TV Sound: Stereo only.
Ownership: South Central Communications Corp.

Note: Operating as a translator; primary station W52AZ Evansville, IN.
Advertising: Yes. Rates: \$30.00/30 Sec.; \$45.00/Min.

Evansville—W52AZ, South Central Communications Corp. Phone: 812-464-8284. Fax: 812-426-7928.

Studio: 1162 Mt. Auburn Rd., Evansville, IN 47712.
Technical facilities: 1000-w TPO, 6.3-kw ERP, 499-ft. above ground, 928-ft. above sea level, lat. 37° 59' 21", long. 87° 35' 48".
Transmitter: Tower near intersection of St. Joseph Ave. & W. Maryland.
Equipment: Acrodyne transmitter; Scala antenna.
Satellite earth station: Scientific-Atlanta, 3-meter.
Began operation: August 1, 1990.
Ownership: South Central Communications Corp.

Locally originated programming: Children's programming; community programming; news; locally produced news; wire service news; public affairs; religious programming; sports; hunting & fishing show; state university sports; high school sports; sports magazine; weather.
Satellite programming: Sports; Channel America; Wall Street Journal Report.
Advertising: Yes. Rates: \$30.00/30 Sec.; \$45.00/Hour.
Represented (legal): Bryan, Cave, McPheeters & McRoberts.
Personnel: John Engelbrecht, President; Tom Turpin, General Manager & Sales Manager.

***Evansville**—W67CB, South Central Communications Corp. Phone: 812-464-1150.

Technical facilities: 1000-w TPO, 9.58-kw ERP, 265-ft. above ground, 653-ft. above sea level, lat. 37° 58' 20", long. 87° 34' 13".
Requests modification of CP for change to 5.9-kw ERP, 581-ft. above ground, 928-ft. above sea level, lat. 37° 59' 21", long. 87° 35' 48".
Transmitter to near the intersection of St. Joseph Ave. & W. Maryland. BMMPTL-910502PU.
Transmitter: 420 Main St.

***Fort Wayne**—W05BW, Patrick J. Sheppard.

Technical facilities: 10-w TPO, 0.06-kw ERP, 243-ft. above ground, 1135-ft. above sea level, lat. 41° 06' 25", long. 85° 11' 46".
Transmitter: 3431 Hillegas Rd., Fort Wayne.
Ownership: Patrick J. Sheppard.

Fort Wayne—W09BV, Dennis W. Wallace.

Technical facilities: 10-w TPO, 0.013-kw ERP, 646-ft. above ground, 1460-ft. above sea level, lat. 41° 06' 13", long. 85° 11' 28".
Transmitter: 3632 Butler Rd., Fort Wayne.
Ownership: Dennis W. Wallace.

***Fort Wayne**—W12CB, HSN Communications Inc.

Technical facilities: 10-w TPO, 0.025-kw ERP, 243-ft. above ground, 1132-ft. above sea level, lat. 41° 06' 25", long. 85° 11' 46".
Transmitter: 3431 Hillegas Rd.
Ownership: HSN Communications Inc.

Fort Wayne—W45AG, Tran-Star Inc.

Technical facilities: 100-w TPO, 0.74-kw ERP, 394-ft. above ground, 1171-ft. above sea level, lat. 41° 05' 58", long. 85° 08' 43".
Requests modification of CP for change to 5.8-kw ERP. BMMPTL-890310X1.
Transmitter: 2602 Cass St., Fort Wayne.
Ownership: Tran-Star Inc.

Fort Wayne—W66BD, Trinity Bcstg. Network Inc.

Technical facilities: 752-w TPO, 5.07-kw ERP, 600-ft. above ground, 1421-ft. above sea level, lat. 41° 06' 13", long. 85° 11' 28".
Requests CP for change to 1000-w TPO, 5.8-kw ERP. BPTT-910503ZC.
Transmitter: 3707 Hillegas Rd., Fort Wayne.
Began operation: March 8, 1991.
Ownership: Trinity Broadcasting Network Inc.
Satellite programming: Trinity Bcstg. Network.

***Fort Wayne**—W68BN, Zonation Bcstg.

Technical facilities: 1.05-kw ERP, lat. 41° 04' 46", long. 85° 08' 25".
Ownership: Zonation Broadcasting.

***Gary**—W18AT, Studio 5 Inc.

Technical facilities: 1000-w TPO, 30.7-kw ERP, 161-ft. above ground, 761-ft. above sea level, lat. 41° 36' 10", long. 87° 20' 15".
Transmitter: 504 Broadway St., intersection of U.S. Rte. 12 & State Rd. 53, Gary.
Ownership: Studio 5 Inc.

Goshen—W65BL, William N. Udell.

Technical facilities: 59-w TPO, 1-kw ERP, 295-ft. above ground, 1125-ft. above sea level, lat. 41° 36' 04", long. 85° 55' 41".
Transmitter: 1.5-mi. S of County Rte. 28, on County Rts. 13, Goshen.

Indianapolis—W11BV, White River Inc.

Phone: 317-254-1511.
Technical facilities: 10-w TPO, 0.068-kw ERP, 551-ft. above ground, 1368-ft. above sea level, lat. 39° 53' 35", long. 86° 12' 03".
Requests CP for change to 22-w TPO, 0.079-kw ERP. BPTTL-891208GY.
Transmitter: 0.2-mi. SE of Twp. Line Rd. & W of 79th St. intersection.
Began operation: October 28, 1989.
Ownership: White River Inc.
Personnel: Lee Jackson, General Manager; Don Lowe, Sales Manager.

***Indianapolis**—W14AT, Black Ink Inc.

Technical facilities: 574-w TPO, 3.25-kw ERP, 820-ft. above ground, 1457-ft. above sea level, lat. 39° 46' 11", long. 86° 09' 26".
Transmitter: Bank One Center, Monument Circle, Indianapolis.
Ownership: Black Ink Inc.

Indianapolis—W25AG, Low Power Technology Inc.

Technical facilities: 56.9-kw ERP, lat. 39° 46' 59", long. 85° 47' 40".
Began operation: September 1, 1984.
Ownership: Low Power Technology Inc.
Advertising: Yes. Rates: \$6.00/30 Sec.; \$10.00/Min.; \$75.00/Hour.
Represented (engineering): ATO Engineering Inc.
Personnel: Gary Blakely, Sales Manager.

***Indianapolis**—W27AR, VideOhio Inc. Phone: 317-636-1313.

Studio: 1000 N. Meridian, IN 46202.
Technical facilities: 1000-w TPO, 13.8-kw ERP, 830-ft. above ground, 1657-ft. above sea level, lat. 39° 55' 43", long. 86° 10' 55".
Transmitter: Ditch Rd. & 96th St.
Ownership: VideOhio Inc.
Planned locally originated programming: Locally produced news; public affairs; weather.

Indianapolis—W31AL, Kingdom of God Ministries Inc. Phone: 317-283-5800.

Technical facilities: 1000-w TPO, 13.2-kw ERP, 510-ft. above ground, 1209-ft. above sea level, lat. 39° 46' 13", long. 86° 09' 20".
Holds CP for change to 24.15-kw ERP, 830-ft. above ground, 1532-ft. above sea level, lat. 39° 46' 11", long. 86° 09' 26".
Transmitter:

to Bank One Center on S side of Ohio St. between Meridian & Pennsylvania Sts. BMTTL-880623QB.

Requests modification of CP for change to 107.61-kw ERP. BMTTL-910502QP.

Transmitter: Bank One Bldg., Indianapolis, IN. Began Operation: June 1, 1989.

Ownership: Kingdom of God Ministries Inc.

Planned locally originated programming: Children's programming; classified advertising; community programming; local special events; documentaries; ethnic programming; educational programming; foreign language programming; news; locally produced news; wire service news; character generated news; public affairs; religious programming; sports; state university sports; high school sports; weather.

Planned satellite programming: CNN; Independent News Service.

Advertising: Planned.

Personnel: Sister Sue Jenkins, President.

Indianapolis—W47AZ, Video Jukebox Network Inc.

Technical facilities: 1000-w TPO, 41.5-kw ERP, 860-ft. above ground, 1677-ft. above sea level, lat. 39° 53' 43", long. 86° 12' 04".

Transmitter: 2341 W. 79th St., Indianapolis.

Ownership: VJN Partners Ltd. & TCI Development Corp.

***Indianapolis—W51BU, Television Interests Co.**

Technical facilities: 510-w TPO, 6.49-kw ERP, 807-ft. above ground, 1502-ft. above sea level, lat. 39° 46' 11", long. 86° 09' 26".

Requests modification of CP for change to 689-w TPO, 7.63-kw ERP. BMTTL-910503BU.

Transmitter: Monument Circle.

Ownership: Television Interests Co.

***Indianapolis—W53AV, Legal Eye Videographers.** Phone: 317-252-3353.

Technical facilities: 1000-w TPO, 23.9-kw ERP, 502-ft. above ground, 1522-ft. above sea level, lat. 39° 46' 11", long. 86° 09' 26".

Transmitter: Bank One Tower, Monument Circle, Indianapolis.

Equipment: Emcee transmitter.

Scheduled to begin: November 1, 1991.

Ownership: KEE Properties Inc.

Planned locally originated programming: Children's programming; community programming; local special events; documentaries; news; locally produced news; wire service news; public affairs; sports; high school sports; weather.

Planned satellite programming: CNN.

Represented (sales): Thompson Bcstg. (Chicago).

Represented (legal): Brown & Porter (Chicago); Harrison & Moberly (Indianapolis).

Represented (engineering): Al Warus & Assoc.

Jeffersonville—W05BE, Brightness Ministries Inc. Phone: 812-284-3483. Fax: 812-284-5484.

Technical facilities: 10-w TPO, 0.083-kw ERP, 305-ft. above ground, 764-ft. above sea level, lat. 38° 18' 59", long. 85° 42' 08".

Requests CP for change to add Louisville to principal community & to change to 8-w TPO, 0.02-kw ERP, 541.2-ft. above ground, 987.3-ft. above sea level, lat. 35° 15' 20", long. 85° 45' 28". Transmitter to First National Tower, 4th & Main Sts., Louisville. BPTTL-910503IH.

Transmitter: 620 Lutz Lane, Jeffersonville.

Ownership: Brightness Ministries Inc.

Represented (legal): Bechtel & Cole.

***Kokomo—W48BG, Kingdom of God Ministries Inc.**

Technical facilities: 1000-w TPO, 20-kw ERP, 341-ft. above ground, 1142-ft. above sea level, lat. 40° 29' 01", long. 86° 10' 22".

Requests modification of CP for change to 52.47-kw ERP, 348-ft. above ground, 1115-ft. above sea level, lat. 40° 25' 01", long. 86° 06' 50". Transmitter to corner of West & Dixon Rds. BMTTL-910502QN.

Transmitter: Dixon Dr., Kokomo.

Ownership: Kingdom of God Ministries Inc.

Planned locally originated programming: Children's programming; classified advertising; community programming; local special events; documentaries; educational programming; news; locally produced news; wire service news; public affairs; religious programming; sports; high school sports; weather.

Planned satellite programming: Independent News Service.

***Lafayette—W36AR, CPM Bcstg. Co.** Phone: 312-871-5138.

Technical facilities: 1000-w TPO, 8.9-kw ERP, 318-ft. above ground, 979-ft. above sea level, lat. 40° 23' 26", long. 86° 51' 47".

Transmitter: 2510 S. 30th St., Lafayette.

Scheduled to begin operation: November 1, 1991.

Ownership: CPM Broadcasting Co.

Marion—W25BN, Acts of Marion Inc.

Technical facilities: 1000-w TPO, 6.6-kw ERP, 555-ft. above ground, 1427-ft. above sea level, lat. 40° 35' 52", long. 85° 39' 21".

Transmitter: Near State Rte. 9 & Harreld Rd., near Marion.

Ownership: Acts of Marion Inc.

***Marion—W51BT, Acts of Marion Inc.**

Technical facilities: 1000-w TPO, 5.9-kw ERP, 551-ft. above ground, 1424-ft. above sea level, lat. 40° 35' 52", long. 85° 39' 21".

Transmitter: 0.5-mi. SW of State Rte. 9 & Harreld Rd., near Marion.

Ownership: Acts of Marion Inc.

Martinsville—W15AY, Reporter Times Inc.

Technical facilities: 200-w TPO, 0.72-kw ERP, 92-ft. above ground, 692-ft. above sea level, lat. 39° 24' 49", long. 86° 26' 10".

Requests CP for change to 570-w TPO, 4.6-kw ERP, 197-ft. above ground, 978-ft. above sea level, lat. 39° 26' 43", long. 86° 25' 06". Transmitter to 1310 Lincoln Hill Rd. BPTTL-910502QQ.

Transmitter: 1420 S. Catherine St., Martinsville.

Ownership: Reporter Times Inc.

Michigan City—W24AI, Trinity Broadcasting Network Inc.

Technical facilities: 390-w TPO, 2.1-kw ERP, 279-ft. above ground, 889-ft. above sea level, lat. 41° 42' 58", long. 86° 51' 47".

Requests modification of CP for change to 308-ft. above ground.

Transmitter: 1903 Springland Ave., Michigan City.

Began Operation: April 26, 1989.

Ownership: Trinity Broadcasting Network Inc.

Satellite programming: Trinity Bcstg. Network.

Muncie—W32AC, Full Gospel Business Men's Fellowship International.

Technical facilities: 1000-w TPO, 10.4-kw ERP, 259-ft. above ground, 1221-ft. above sea level, lat. 40° 06' 43", long. 85° 28' 32".

Transmitter: State Hwy. 67 S, Muncie.

Ownership: Full Gospel Business Men's Fellowship.

***Muncie—W61BD, Broadcast Data Corp.** Technical facilities: 23.5-kw ERP, lat. 40° 12' 48", long. 85° 27' 36".

Ownership: Broadcast Data Corp.

***Portage—W13BQ, Studio 5 Inc.**

Technical facilities: 10-w TPO, 0.085-kw ERP, 107-ft. above ground, 808-ft. above sea level, lat. 41° 37' 28", long. 87° 11' 28".

Transmitter: Lot 53, Hillcrest Rd., Ogden Dunes.

Ownership: Studio 5 Inc.

Princeton—W06BD, North Gibson School Corp. Phone: 812-385-5292. Fax: 812-386-1531.

Studio: Old Hwy. 41 N, Princeton, IN 47676. Technical facilities: 10-w TPO, 0.614-kw ERP, 210-ft. above ground, 679-ft. above sea level, lat. 38° 21' 56", long. 87° 34' 54".

Transmitter: Old Hwy. 41 N, Princeton.

Equipment: Emcee transmitter; Scala antenna. Satellite earth stations: Harris, 4-meter;

General Instrument, 4-meter.

Began Operation: September 1, 1988.

Ownership: North Gibson School Corp.

Locally originated programming: Children's programming; community programming; local special events; documentaries; educational programming; foreign language programming; locally produced news; public access; public affairs; hunting & fishing show; state university sports; high school sports; weather.

Satellite programming: Learning Channel; Travel Channel.

Represented (engineering): Jerry Cott.

Represented (legal): Peter Tannenwald.

Personnel: Robert N. Cloin, General Manager.

***Salem—W05CA, Brooks Bcstg. Inc.**

Technical facilities: 10-w TPO, 0.263-kw ERP, 276-ft. above ground, 1135-ft. above sea level, lat. 38° 35' 59", long. 86° 05' 17".

Transmitter: SE of Salem Center by Salem Reservoir, State Rte. 60.

Ownership: Brooks Broadcasting Inc.

***Salem—W17AT, Rebecca L. Coomer.**

Technical facilities: 1000-w TPO, 19.1-kw ERP, 463-ft. above ground, 1352-ft. above sea level, lat. 38° 35' 59", long. 86° 05' 17".

Transmitter: Salem Reservoir, along Rte. 60.

South Bend—W12BK, Weigel Bcstg. Co.

Technical facilities: 10-w TPO, 0.019-kw ERP, 312-ft. above ground, 1040-ft. above sea level, lat. 41° 40' 36", long. 86° 15' 08".

Requests CP for change to 0.065-kw ERP. BPTTL-910502NW.

Transmitter: Valley American Bank Bldg., 211 W. Washington St.

Ownership: Weigel Broadcasting Co.

Note: Operating as a translator; primary station WCIU-TV, Chicago, IL.

***South Bend—W40AI, Tran-Star Inc.**

Technical facilities: 100-w TPO, 1.92-kw ERP, 436-ft. above ground, 1309-ft. above sea level, lat. 41° 36' 58", long. 86° 11' 32".

Transmitter: The Truth Publishing Bldg., South Bend.

Ownership: Tran-Star Inc.

***South Bend—W58BT, Weigel Bcstg. Co.**

Technical facilities: 100-w TPO, 0.83-kw ERP, 325-ft. above ground, 1040-ft. above sea level, lat. 41° 40' 36", long. 86° 15' 08".

Requests modification of CP for change to 1000-w TPO, 44.6-kw ERP, 751-ft. above ground, 1069-ft. above sea level, lat. 41° 36' 59", long. 86° 11' 43". Transmitter to 16965 Johnson Rd., Mishawaka. BMTTL-910502MR.

Transmitter: Valley American Bank Bldg., 211 W. Washington St., South Bend.

Ownership: Weigel Broadcasting Co.

***South Bend—W67CC, William N. Udell.** Technical facilities: 1000-w TPO, 14.5-kw ERP, 279-ft. above ground, 1030-ft. above sea level, lat. 41° 41' 53", long. 86° 09' 20". Transmitter: SW corner of Day Rd. & Fir Rd. intersection, near Mishawaka.

Ownership: William N. Udell.

South Bend—W69BT, Weigel Bcstg. Co. Phone: 312-663-0260. Telex: 270-255. Fax: 312-665-0585.

Technical facilities: 1000-w TPO, 8.3-kw ERP, 331-ft. above ground, 1040-ft. above sea level, lat. 41° 40' 36", long. 86° 15' 08".

Transmitter: Valley American Bank Bldg., 211 W. Washington St.

Equipment: Emcee transmitter; Bogner antenna.

Began Operation: July 1, 1988.

Ownership: Weigel Broadcasting Co.

Note: Operating as a translator; primary station WCIU-TV, Chicago, IL.

Terre Haute—W65BK, Trinity Christian Center of Santa Ana Inc.

Technical facilities: 1000-w TPO, 11.3-kw ERP, 587-ft. above ground, 1148-ft. above sea level, lat. 39° 30' 14", long. 87° 26' 37".

Transmitter: 0.3-mi. E of Hwy. 150 on Mulberry Ave., Terre Haute.

Equipment: ITS transmitter; Andrew antenna. Satellite earth station: Scientific-Atlanta, 3.2 meter.

Began Operation: June 5, 1990.

Ownership: Trinity Broadcasting Network Inc.

Satellite programming: Trinity Bcstg. Network.

***Valparaiso—W24AW, Studio 5 Inc.**

Technical facilities: 1000-w TPO, 7.1-kw ERP, 394-ft. above ground, 1243-ft. above sea level, lat. 41° 31' 22", long. 87° 01' 28".

Transmitter: 3.8-mi. NNE of Valparaiso.

Ownership: Studio 5 Inc.

Iowa

Ames—K04NM, Video Jukebox Network Inc.

Technical facilities: 10-w TPO, 0.223-kw ERP, 384-ft. above ground, 1385-ft. above sea level, lat. 42° 02' 15", long. 93° 41' 21".

Transmitter: W end of Martin St., Ames.

Ownership: Video Jukebox Network Inc.

Ames—K52BH, TV-52 Inc.

Technical facilities: 1000-w TPO, 6.5-kw ERP, 400-ft. above ground, lat. 41° 58' 49", long. 93° 44' 23".

Transmitter: 1.2-mi. W of Napier.

Ownership: TV-52 Inc.

***Ames—K54CW, Baby Boom Bcstg. Co.**

Technical facilities: 1000-w TPO, 21.1-kw ERP, 249-ft. above ground, 1260-ft. above sea level, lat. 42° 02' 15", long. 93° 41' 21".

Transmitter: W end of Martin St., Ames.

Ownership: Baby Boom Broadcasting Co.

***Ayrshire—K45BR, Morris Durnell.**

Technical facilities: 20-w TPO, 0.12-kw ERP, 98-ft. above ground, 1457-ft. above sea level, lat. 42° 59' 45", long. 94° 52' 06".

Transmitter: 3-mi. S, 1.7-mi W of Ayrshire.

Ownership: Morris Durnell.

***Burlington—K34CV, Mountain TV Network Inc.**

Technical facilities: 100-w TPO, 0.34-kw ERP, 197-ft. above ground, 922-ft. above sea level, lat. 40° 52' 09", long. 91° 17' 22".

Transmitter: 10-mi. NW of Burlington.

Ownership: Mountain TV Network Inc.

Low Power TV Stations—Iowa

- *Burlington—K46CX, Mountain TV Network Inc.**
 Technical facilities: 100-w TPO, 0.24-kw ERP, 197-ft. above ground, 922-ft. above sea level, lat. 40° 52' 09", long. 91° 17' 22".
 Transmitter: 10-mi. NW of Burlington.
- *Burlington—K57ES, Local Communications.**
 Technical facilities: 1000-w TPO, 16.4-kw ERP, 141-ft. above ground, 860-ft. above sea level, lat. 40° 50' 02", long. 91° 16' 45".
 Transmitter: 9.1-mi. NW of city center at 279.95°T.
 Ownership: Local Communications.
- *Burlington—K69FY, American Lo-Power TV Network Inc.**
 Technical facilities: 1000-w TPO, 2.8-kw ERP, 240-ft. above ground, 928-ft. above sea level, lat. 40° 51' 43", long. 91° 09' 28".
 Transmitter: 2-mi. NW of Burlington, off Hwy. 61.
 Ownership: American Lo-Power TV Network Inc.
- *Carter Lake—K53DF, TV 53 Inc.**
 Technical facilities: 1000-w TPO, 9.65-kw ERP, 230-ft. above ground, 1211-ft. above sea level, lat. 41° 17' 10", long. 95° 55' 00".
 Transmitter: 950 Locust St., Carter Lake.
 Ownership: TV 53 Inc.
- *Cedar Falls—K45CW, Thomas H. Valley.**
 Phone: 319-378-0578.
 Technical facilities: 1000-w TPO, 15.7-kw ERP, 394-ft. above ground, 1335-ft. above sea level, lat. 42° 29' 56", long. 92° 15' 51".
 Requests modification of CP for change to 100-w TPO, 1.44-kw ERP, 269-ft. above ground, 1237-ft. above sea level, lat. 42° 26' 45", long. 92° 22' 29".
 Transmitter to 4719 Ansborough Ave., Waterloo. BMMPTL-910111J.
 Transmitter: Hwy. 281, 1.24-mi. E of Waterloo.
 Ownership: Thomas H. Valley.
- *Cedar Rapids—K20CR, Patricia Screen.**
 Technical facilities: 1000-w TPO, 37.9-kw ERP, 325-ft. above ground, 1165-ft. above sea level, lat. 41° 54' 33", long. 91° 39' 17".
 Transmitter: Near 6301 Kirkwood Blvd. SW, Cedar Rapids.
 Ownership: Patricia Screen.
- *Cedar Rapids—K45CB, Elbyvision.**
 Technical facilities: 1000-w TPO, 10.6-kw ERP, 351-ft. above ground, 1309-ft. above sea level, lat. 41° 54' 33", long. 91° 39' 17".
 Transmitter: Approx. 7-mi. S of Cedar Rapids.
 Ownership: Elbyvision.
- *Cedar Rapids—K56DW, Pauline Ellis.**
 Technical facilities: 1000-w TPO, 3.62-kw ERP, 476-ft. above ground, 1257-ft. above sea level, lat. 42° 03' 07", long. 91° 44' 20".
 Transmitter: Darrell Loan, 6-mi. NW of Cedar Rapids.
 Ownership: Pauline Ellis.
- Cedar Rapids—K61FF, Trinity Bcstg. Network.**
 Technical facilities: 1000-w TPO, 7.7-kw ERP, 325-ft. above ground, 1132-ft. above sea level, lat. 41° 56' 57", long. 91° 40' 59".
 Transmitter: 1100 27th Ave. SW, Cedar Rapids.
 Equipment: ITS transmitter.
 Satellite earth station: Scientific-Atlanta, 3.2-meter.
 Began Operation: October 11, 1990.
 Ownership: Trinity Broadcasting Network Inc.
 Satellite programming: Trinity Bcstg. Network.
- *Cedar Rapids—K66DS, Gaylord Bcstg. Co.**
 Technical facilities: 1000-w TPO, 10.1-kw ERP, 305-ft. above ground, 1033-ft. above sea level, lat. 41° 58' 37", long. 91° 40' 37".
 Transmitter: Iowa Electric Power Bldg., 200 First St. SE, Cedar Rapids.
 Ownership: Gaylord Broadcasting Co.
- Council Bluffs—K45CQ, R. B. Sheldahl.**
 Technical facilities: 11.3-kw ERP, lat. 41° 31' 58", long. 90° 34' 40".
 Requests CP for change to 23.1-kw ERP, 138-ft. above ground, 1335-ft. above sea level, lat. 41° 15' 17", long. 95° 50' 09".
 Transmitter to Omaha Communications Tower, Linn Lane. BPTTL-910503XB.
 Ownership: R. B. Sheldahl.
- *Davenport—K10NM, Richard D. Martin.**
 Technical facilities: 10-w TPO, 0.06-kw ERP, 131-ft. above ground, 741-ft. above sea level, lat. 41° 32' 43", long. 90° 34' 24".
 Transmitter: 805 Brady St., Davenport.
 Ownership: Richard D. Martin.
- *Davenport—K52CN, Cathedral Communications.**
 Technical facilities: 100-w TPO, 1.78-kw ERP, 158-ft. above ground, 876-ft. above sea level, lat. 41° 31' 58", long. 90° 34' 40".
 Transmitter: 0.3-mi. S of W. Locust St., Davenport.
 Ownership: Cathedral Communications.
- Davenport—K58BX, Trinity Broadcasting Network Inc.**
 Technical facilities: 1000-w TPO, 5.9-kw ERP, 541-ft. above ground, 1211-ft. above sea level, lat. 41° 32' 52", long. 90° 28' 30".
 Transmitter: Intersection of Belmont & Middle Rds.
 Equipment: Television Technology transmitter.
 Satellite Earth Station: Scientific-Atlanta, 3.2-meter.
 Began Operation: October 1, 1987.
 Ownership: Trinity Broadcasting Network.
 Satellite programming: Trinity Bcstg. Network.
- *Denison—K33BZ, Denison Newspapers Inc.**
 Technical facilities: 1000-w TPO, 5.98-kw ERP, 233-ft. above ground, 1595-ft. above sea level, lat. 42° 02' 11", long. 95° 19' 50".
 Transmitter: 1.8-mi. NE of city center at 36.23°T.
 Ownership: Denison Newspapers Inc.
- *Denison—K43CF, Millard V. Oakley.**
 Technical facilities: 100-w TPO, 0.66-kw ERP, 174-ft. above ground, 1575-ft. above sea level, lat. 42° 02' 11", long. 95° 19' 50".
 Transmitter: 1.7-mi. NE of Denison.
 Ownership: Millard V. Oakley.
- *Denison—K47CQ, Mountain TV Network Inc.**
 Technical facilities: 100-w TPO, 0.51-kw ERP, 95-ft. above ground, 1686-ft. above sea level, lat. 41° 56' 54", long. 95° 17' 50".
 Transmitter: 6-mi. NW of Manilla.
 Ownership: Mountain TV Network Inc.
- *Denison—K65ET, Millard V. Oakley.**
 Technical facilities: 100-w TPO, 0.63-kw ERP, 174-ft. above ground, 1575-ft. above sea level, lat. 42° 02' 11", long. 95° 19' 50".
 Transmitter: 1.7-mi. NE of Denison at heading of 36°T.
 Ownership: Millard V. Oakley.
- *Denison—K69FI, Millard V. Oakley.**
 Technical facilities: 100-w TPO, 0.63-kw ERP, 174-ft. above ground, 1575-ft. above sea level, lat. 42° 02' 11", long. 95° 19' 50".
- Transmitter: 1.7-mi. NE of Denison.**
 Ownership: Millard V. Oakley.
- Des Moines—K04NL, Video Jukebox Network Inc.** Phone: 305-899-9000.
 Technical facilities: 10-w TPO, 3.94-kw ERP, 984-ft. above ground, 1954-ft. above sea level, lat. 41° 48' 01", long. 93° 36' 27".
 Transmitter: 0.4-mi. W of U.S. 69, 0.4-mi. S of N.E. 134th Ave., Ankeny.
 Ownership: VJN Partners Ltd. & TCI Development Corp.
- *Des Moines—K33CY, Iowa Bcstg. Co. Inc.**
 Technical facilities: 1000-w TPO, 6.59-kw ERP, 249-ft. above ground, 1201-ft. above sea level, lat. 41° 39' 54", long. 93° 35' 03".
 Requests modification of CP for change to 3.26-kw ERP, 1200-ft. above sea level. BMMPTL-910503XZ.
 Transmitter: 2011 N.E. 58th Ave.
 Ownership: Iowa Broadcasting Co. Inc.
- *Des Moines—K35CF, R. B. Sheldahl.**
 Phone: 515-986-3355.
 Technical facilities: 1000-w TPO, 10.2-kw ERP, 141-ft. above ground, 1102-ft. above sea level, lat. 41° 39' 54", long. 93° 35' 03".
 Transmitter: 201 N.E. 58th Ave.
 Ownership: R. B. Sheldahl.
- *Des Moines—K39BY, Abundant Life Communications Inc.**
 Technical facilities: 1000-w TPO, 53.7-kw ERP, 302-ft. above ground, 1270-ft. above sea level, lat. 41° 39' 47", long. 93° 45' 21".
 Transmitter: 8-mi. NW of Des Moines.
 Ownership: Abundant Life Communications Inc.
- *Des Moines—K41DD, Susan Webb.**
 Technical facilities: 1000-w TPO, 29.8-kw ERP, 463-ft. above ground, 1276-ft. above sea level, lat. 41° 35' 13", long. 93° 37' 34".
 Transmitter: Ruan City Center, 666 N. Grand Ave., Des Moines.
- *Des Moines—K45DG, Janet Jacobsen.**
 Phone: 605-335-1136.
 Technical facilities: 100-w TPO, 12.6-kw ERP, 472-ft. above ground, 1286-ft. above sea level, lat. 41° 35' 13", long. 93° 37' 34".
 Transmitter: Ruan Building, 700 Center Ave., Des Moines.
 Ownership: Women's LPTV Network.
- *Des Moines—K55FK, R. B. Sheldahl.**
 Technical facilities: 1000-w TPO, 9.84-kw ERP, 240-ft. above ground, 1201-ft. above sea level, lat. 41° 39' 54", long. 93° 35' 03".
 Transmitter: 2011 N.E. 58th St., Des Moines.
 Ownership: R. B. Sheldahl.
- *Dubuque—K51CR, Thomas H. Valley.**
 Technical facilities: 100-w TPO, 1.44-kw ERP, 322-ft. above ground, 1211-ft. above sea level, lat. 42° 30' 12", long. 90° 44' 54".
 Transmitter: 1840 Radford Rd.
 Ownership: Thomas H. Valley.
- *Dubuque—K53CV, Russell Communications.**
 Technical facilities: 1000-w TPO, 10.6-kw ERP, 197-ft. above ground, 1056-ft. above sea level, lat. 42° 30' 10", long. 90° 42' 24".
 Transmitter: Approx. 2-mi. NW of city center.
 Ownership: Russell Communications.
- *Dubuque—K62DJ, Millard V. Oakley.**
 Technical facilities: 100-w TPO, 0.636-kw ERP, 174-ft. above ground, 1033-ft. above sea level, lat. 42° 30' 10", long. 90° 42' 11".
 Transmitter: 1-mi. NW of Dubuque, at 28° T.
 Ownership: Millard V. Oakley.
- *Dubuque—K64CS, Video Marketing Network Inc.**
 Technical facilities: 1000-w TPO, 10.9-kw ERP, 390-ft. above ground, 1250-ft. above sea level, lat. 42° 30' 10", long. 90° 42' 24".
 Transmitter: 2763 Pennsylvania Ave., Dubuque.
 Ownership: Video Marketing Network Inc.
- *Humboldt—K34CK, Christensen B.C. Co. Inc.**
 Technical facilities: 100-w TPO, 1.05-kw ERP, 269-ft. above ground, 1388-ft. above sea level, lat. 42° 43' 57", long. 94° 12' 23".
 Transmitter: 1.6-mi. E of junction of Hwys. 169 & 3 on Hwy. 3.
 Ownership: Christensen B.C. Co. Inc.
- *Iowa City—K36CF, R. B. Sheldahl.** Phone: 515-986-3355.
 Technical facilities: 100-w TPO, 1.02-kw ERP, 299-ft. above ground, 942-ft. above sea level, lat. 41° 41' 12", long. 91° 33' 45".
 Transmitter: 0.2-mi. NE of intersection of First Ave. & I-80.
 Ownership: R. B. Sheldahl.
- Iowa City—K64DG, R. B. Sheldahl.** Phone: 515-986-3355.
 Technical facilities: 100-w TPO, 1.02-kw ERP, 190-ft. above ground, 919-ft. above sea level, lat. 41° 41' 12", long. 91° 33' 45".
 Transmitter: 0.2-mi. NE of intersection of First Ave. & I-80.
 Ownership: R. B. Sheldahl.
- *Johnston—K29CL, R. B. Sheldahl.**
 Technical facilities: 100-w TPO, 1.15-kw ERP, 141-ft. above ground, 1083-ft. above sea level, lat. 41° 41' 02", long. 93° 45' 10".
 Transmitter: 6825 N.W. 100th, Johnston.
 Ownership: R. B. Sheldahl.
- Keokuk—K60CL, World Outreach for Deliverance (WORD).** Phone: 319-524-1302.
 Studio: 228 N. 4th St., Keokuk, IA 52632.
 Technical facilities: 81-w TPO, 0.65-kw ERP, 197-ft. above ground, 817-ft. above sea level, lat. 40° 22' 37", long. 91° 22' 10".
 Transmitter: 4.7-mi. S of intersection of U.S. 136 & Hamilton Toll Bridge.
 Equipment: Television Technology transmitter; Scala antenna.
 Satellite earth station: In operation; Scientific-Atlanta receivers.
 Began Operation: March 17, 1986.
 Ownership: World Outreach for Deliverance (WORD).
 Locally originated programming: Children's programming; community programming; religious programming.
 Satellite programming: Trinity Bcstg. Network.
 Advertising: No.
- *Luana—K48CQ, Mountain TV Network Inc.**
 Technical facilities: 100-w TPO, 0.44-kw ERP, 148-ft. above ground, 1207-ft. above sea level, lat. 42° 57' 30", long. 91° 28' 06".
 Transmitter: 7-mi. S of Luana.
 Ownership: Mountain TV Network Inc.
- *Manning—K20CM, Manning Community Foundation.**
 Technical facilities: 1000-w TPO, 7.7-kw ERP, 144-ft. above ground, 1516-ft. above sea level, lat. 41° 54' 04", long. 95° 03' 46".
 Transmitter: Water tower on Third St., Manning.
 Ownership: Manning Community Foundation.
- *Manning—K31CJ, Manning Community Foundation.**
 Technical facilities: 1000-w TPO, 7.7-kw ERP, 141-ft. above ground, 1509-ft. above sea level, lat. 41° 54' 04", long. 95° 03' 46".

Transmitter: Water tower on Third St., Manning.
Ownership: Manning Community Foundation.

Marshalltown—K39AS, FM Iowa Inc.
Phone: 319-277-1918.

Studio: 1930 N. Center St., Marshalltown, IA 50158.

Technical facilities: 3.9-kw ERP, 200-ft. above ground, 1100-ft. above sea level, lat. 42° 04' 17", long. 92° 55' 19".

Transmitter: 1930 N. Center St., Marshalltown. Equipment: Acrodyne transmitter; Bogner antenna.

Satellite earth station: 2 in operation.

Began Operation: February 12, 1987.

Ownership: FM Iowa Inc.

Locally originated programming: Community programming; city council meetings; local special events; locally produced news; public affairs; high school sports; weather.

Satellite programming: Sports; Channel America.

Advertising: Yes. Rates: \$35.00/30 Sec.; \$100.00/Min.

Personnel: Mark Osmundson, General Manager.

Ottumwa—K42AM, Trinity Bcstg. Network Inc.

Technical facilities: 1000-w TPO, 15.79-kw ERP, 150-ft. above ground, 1100-ft. above sea level, lat. 41° 01' 27", long. 92° 28' 56".

Equipment: Bogner antenna.

Satellite earth station: Scientific-Atlanta, 3.2-meter.

Began Operation: July 30, 1986.

Ownership: Trinity Broadcasting Network Inc.

Satellite programming: Trinity Bcstg. Network.

***Ottumwa**—K58DM, Russell Communications.

Technical facilities: 100-w TPO, 1.29-kw ERP, 79-ft. above ground, 764-ft. above sea level, lat. 41° 02' 04", long. 92° 34' 39".

Transmitter: Park View Plaza Hotel, Ottumwa. Ownership: Russell Communications.

***Rock Rapids**—K65DQ, Owen Van Essen.

Technical facilities: 28.6-kw ERP, lat. 40° 57' 50", long. 92° 23' 50".

Ownership: Owen Van Essen.

***Sioux City**—K49BP, Russell Communications.

Technical facilities: 100-w TPO, 0.883-kw ERP, 587-ft. above ground, 1819-ft. above sea level, lat. 42° 28' 55", long. 96° 15' 29".

Transmitter: Approx. 6-mi. E of Sioux City. Ownership: Russell Communications.

***Sioux City**—K65EN, Kelco Television.

Technical facilities: 100-w TPO, 0.851-kw ERP, 600-ft. above ground, 1860-ft. above sea level, lat. 42° 28' 55", long. 96° 15' 29".

Transmitter: 6-mi. E of Sioux City. Ownership: Kelco Television.

***Sioux City**—K69FH, James Connell.

Technical facilities: 100-w TPO, 0.846-kw ERP, 600-ft. above ground, 1440-ft. above sea level, lat. 42° 28' 56", long. 96° 15' 30".

Transmitter: Approx. 6-mi. E of Sioux City. Ownership: James Connell.

***Spencer**—K39CA, Mountain TV Network Inc.

Technical facilities: 100-w TPO, 0.5-kw ERP, 148-ft. above ground, 1647-ft. above sea level, lat. 43° 18' 22", long. 95° 04' 12".

Transmitter: 3.5-mi. SE of Millford. Ownership: Mountain TV Network Inc.

Spencer—K55FL, KMEG Television Inc.
Phone: 712-277-3554. Fax: 712-277-4732.

Studio: 7th & Floyd Blvd., Sioux City, IA 51105.

Technical facilities: 1000-w TPO, 8-kw ERP, 394-ft. above ground, 1785-ft. above sea level, lat. 43° 15' 22", long. 94° 58' 34".

Transmitter: 0.1-mi. W of Rte. 203, approx. 3.4-mi. SSW from Terril.

Equipment: ITS transmitter; Scala antenna. Began operation: March 1, 1989.

Ownership: Maine Broadcasting System. Note: Operating as a translator; primary station KMEG Sioux City, IA.

Storm Lake—K40CO, KMEG Television Inc.

Technical facilities: 1000-w TPO, 8.4-kw ERP, 394-ft. above ground, 1673-ft. above sea level, lat. 42° 40' 07", long. 94° 59' 26".

Transmitter: 5.5-mi. N of Rte. 7, 4.3-mi. NNE of Newell.

Ownership: Maine Broadcasting System. Note: Operating as a translator; primary stations KMEG Sioux City, IA.

***Storm Lake**—K44CY, Millard V. Oakley.

Technical facilities: 100-w TPO, 0.662-kw ERP, 151-ft. above ground, 1391-ft. above sea level, lat. 42° 37' 56", long. 95° 09' 54".

Transmitter: Hwys. 71 & 7 0.8-mi. E of Storm Lake.

Ownership: Millard V. Oakley.

***Storm Lake**—K48CT, Mountain TV Network Inc.

Technical facilities: 100-w TPO, 0.51-kw ERP, 95-ft. above ground, 1708-ft. above sea level, lat. 42° 39' 35", long. 95° 17' 50".

Transmitter: 5-mi. W of Storm Lake. Ownership: Mountain TV Network Inc.

***Storm Lake**—K50CF, Mountain TV Network Inc.

Technical facilities: 100-w TPO, 0.513-kw ERP, 148-ft. above ground, 1657-ft. above sea level, lat. 42° 39' 35", long. 95° 17' 50".

Transmitter: 5.6-mi. W of Storm Lake. Ownership: Mountain TV Network Inc.

***Storm Lake**—K54CU, Millard V. Oakley.

Technical facilities: 100-w TPO, 0.642-kw ERP, 151-ft. above ground, 1391-ft. above sea level, lat. 42° 37' 56", long. 95° 09' 54".

Transmitter: Hwys. 71 & 7, 0.81-mi. E of Storm Lake. Ownership: Millard V. Oakley.

***Storm Lake**—K60DK, Mountain TV Network Inc.

Technical facilities: 100-w TPO, 0.53-kw ERP, 148-ft. above ground, 1657-ft. above sea level, lat. 42° 39' 35", long. 95° 17' 50".

Transmitter: 5-mi. W of Storm Lake. Ownership: Mountain TV Network Inc.

***Storm Lake**—K66DP, Mountain TV Network.

Technical facilities: 0.53-kw ERP, 148-ft. above ground, 1657-ft. above sea level, lat. 42° 39' 35", long. 95° 17' 50".

Transmitter: 5-mi. W of Storm Lake. Ownership: Mountain TV Network Inc.

***Waterloo**—K16CN, William P. Siverson III.

Technical facilities: 1000-w TPO, 20.1-kw ERP, 374-ft. above ground, 1339-ft. above sea level, lat. 42° 26' 45", long. 92° 22' 29".

Transmitter: 4719 Ansbrough Ave., Waterloo. Ownership: William P. Siverson III.

Waterloo—K65BY, Trinity Bcstg. Network.

Technical facilities: 1000-w TPO, 9.3-kw ERP, 285-ft. above ground, 1257-ft. above sea level, lat. 42° 18' 22", long. 92° 28' 27".

Began Operation: April 5, 1989.

Transmitter: 8-mi. SSW of Hudson.

Equipment: Television Technology transmitter.

Ownership: Trinity Broadcasting Network Inc.

Satellite programming: Trinity Bcstg. Network.

Kansas

***Antonino**—K40CR, Wireless Cable Bcstg. Co.

Technical facilities: 1000-w TPO, 12-kw ERP, 75-ft. above ground, 2169-ft. above sea level, lat. 38° 46' 33", long. 99° 22' 55".

Transmitter: 2.6-mi. W of U.S. 138, Antonino. Ownership: Wireless Cable Bcstg. Co.

***Bunker Hill**—K57DN, Wireless Cable Bcstg. Co.

Technical facilities: 7.47-kw ERP, lat. 38° 55' 05", long. 98° 38' 51".

Ownership: Wireless Cable Bcstg. Co.

***Bunker Hill**—K69DY, Wireless Cable Bcstg. Co.

Technical facilities: 7.42-kw ERP, lat. 38° 55' 05", long. 98° 38' 51".

Ownership: Wireless Cable Bcstg. Co.

Concordia—K16RG, Northeast Kansas Bcst. Services Inc.

Technical facilities: 1000-w TPO, 54.2-kw ERP, 220-ft. above ground, 1768-ft. above sea level, lat. 39° 33' 05", long. 97° 41' 43".

Ownership: Marion B. Brechner.

Note: Operating as a translator; primary station KTKA-TV Topeka, KS.

***Dodge City**—K17CC, Russell Communications.

Technical facilities: 1000-w TPO, 11.7-kw ERP, 154-ft. above ground, 2654-ft. above sea level, lat. 37° 43' 39", long. 100° 01' 05".

Transmitter: KTTL-FM transmitter site, Dodge City.

Ownership: Russell Communications.

***Dodge City**—K31CB, Crossroads Communications Co.

Technical facilities: 1000-w TPO, 35.7-kw ERP, 272-ft. above ground, 2897-ft. above sea level, lat. 37° 47' 22", long. 100° 02' 07".

Transmitter: 2.3-mi. N of Dodge City. Ownership: Crossroads Communications Co.

***Garden City**—K18AX, Women's LPTV Network. Phone: 605-335-1136.

Technical facilities: 0.72-kw ERP, lat. 37° 59' 52", long. 100° 54' 25".

Ownership: Women's LPTV Network.

***Garnett**—K65DV, Mountain TV Network Inc.

Technical facilities: 100-w TPO, 0.783-kw ERP, 95-ft. above ground, 1165-ft. above sea level, lat. 38° 17' 54", long. 95° 12' 13".

Transmitter: 1-mi. NNE of Garnett. Ownership: Mountain TV Network Inc.

Junction City—K06KZ, Montgomery Publications Inc. Phone: 913-762-5055; 913-762-5000. Fax: 913-762-4584.

Studio: 222 W. Sixth St., Junction City, KS 66441.

Technical facilities: 10-w TPO, 0.017-kw ERP, 49-ft. above ground, 1339-ft. above sea level, lat. 39° 01' 07", long. 96° 48' 14".

Transmitter: 1.5-mi. ESE of Junction City near Hwys. 40 & 70.

Equipment: Television Technology transmitter; Scala antenna.

Satellite earth stations: Harris, 3.6-meter; Scientific-Atlanta, 3.2-meter; Harris receivers.

Began Operation: February 14, 1983. Ownership: Montgomery Publications Inc.

Locally originated programming: Classified advertising; community programming; local special events; news; locally produced news; wire service news; public affairs; religious programming; sports; hunting & fishing show; high school sports; sports magazine.

Satellite programming: Channel America. Advertising: Yes. Rates: \$16.00/30 Sec.; \$18.00/Min.

Personnel: Robert A. Raff, General Manager; Bob C. Porter, Sales Manger; Art Malsbury, Engineering; Gary L. Braver, News Director.

***Junction City**—K25DS, Trinity Bcstg. Network.

Technical facilities: 1000-w TPO, 31.3-kw ERP, 459-ft. above ground, 1742-ft. above sea level, lat. 39° 00' 53", long. 96° 52' 15".

Transmitter: Spring Valley Rd., Junction City.

Junction City—K26BZ, Trinity Bcstg. Network.

Technical facilities: 1000-w TPO, 31.1-kw ERP, 459-ft. above ground, 1742-ft. above sea level, lat. 39° 00' 53", long. 96° 52' 15".

Transmitter: 1-mi. S of Rte. 18, Spring Valley Rd.

Equipment: ITS transmitter; Andrew antenna.

Satellite earth station: Scientific-Atlanta, 3.2-meter.

Began Operation: June 18, 1990.

Ownership: Trinity Broadcasting Network Inc.

Satellite programming: Trinity Bcstg. Network.

Junction City—K39BR, Northeast Kansas Bcst. Service Inc. Phone: 913-234-4949.

Technical facilities: 1000-w TPO, 42.8-kw ERP, 427-ft. above ground, 1706-ft. above sea level, lat. 39° 00' 53", long. 96° 52' 15".

Transmitter: E side of W. 6th St., 1-mi. S of Rte. 18, Junction City.

Ownership: Marion B. Brechner.

Note: Operating as a translator; primary station KTKA-TV Topeka, KS.

***Junction City**—K51CD, Mountain TV Network Inc.

Technical facilities: 100-w TPO, 0.98-kw ERP, 95-ft. above ground, 1447-ft. above sea level, lat. 39° 03' 27", long. 96° 40' 59".

Transmitter: 7-mi. ENE of Junction City. Ownership: Mountain TV Network Inc.

***Junction City**—K57EC, Mountain TV Network Inc.

Technical facilities: 100-w TPO, 1.01-kw ERP, 95-ft. above ground, 1447-ft. above sea level, lat. 39° 03' 27", long. 96° 40' 59".

Transmitter: 7-mi. ENE of Junction City. Ownership: Mountain TV Network Inc.

***Kansas City**—K23CO, U. of Kansas.

Technical facilities: 1000-w TPO, 10.2-kw ERP, 269-ft. above ground, 1289-ft. above sea level, lat. 39° 05' 55", long. 94° 52' 42".

Transmitter: 800-ft. E & 300-ft. S of intersection of Hwy. K-7 & Kansas Turnpike entrance, at Bonner Springs.

***Kansas City**—K57EZ, U. of Kansas Medical Center.

Technical facilities: 1000-w TPO, 9.6-kw ERP, 269-ft. above ground, 1289-ft. above sea level, lat. 39° 05' 55", long. 94° 52' 42".

Transmitter: 800-ft. E & 300-ft. S of intersection of Hwy. K-7 & Kansas Turnpike entrance, at Bonner Springs.

***Kansas City**—K69FV, U. of Kansas Medical Center.

Technical facilities: 1000-w TPO, 15.2-kw ERP, 200-ft. above ground, 1165-ft. above sea level, lat. 39° 03' 21", long. 94° 36' 33".

Transmitter: Bell Memorial Hospital, 39 & Rainbow Blvd., Kansas City.

Low Power TV Stations—Kansas

- *Lawrence—K14HY**, U. of Kansas.
Technical facilities: 1000-w TPO, 7.2-kw ERP, 390-ft. above ground, 1401-ft. above sea level, lat. 38° 57' 18", long. 95° 15' 57".
Transmitter: Daisy Hill, U. of Kansas, W. Campus, Lawrence.
- Lawrence—K58CX**, Northeast Kansas Bcst. Service Inc. Phone: 913-234-4949.
Technical facilities: 1000-w TPO, 59-kw ERP, 282-ft. above ground, 1312-ft. above sea level, lat. 38° 53' 23", long. 95° 17' 17".
Transmitter: 2.4-mi. S of Hwy. 10 & U.S. 59, 1.2-mi. W of U.S. 59 on County Rd.
Ownership: Marion B. Brechner.
Note: Operating as a translator; primary station KTKA-TV, Topeka, KS.
- *Liberal—K36BV**, Mountain TV Network Inc.
Technical facilities: 100-w TPO, 1.41-kw ERP, 95-ft. above ground, 3150-ft. above sea level, lat. 37° 05' 43", long. 101° 08' 46".
Transmitter: 11.9-mi. NW of Liberal.
Ownership: Mountain TV Network Inc.
- *Liberal—K42CJ**, Mountain TV Network Inc.
Technical facilities: 100-w TPO, 1.42-kw ERP, 95-ft. above ground, 3150-ft. above sea level, lat. 37° 05' 43", long. 101° 08' 46".
Transmitter: 12-mi. NW of Liberal.
Ownership: Mountain TV Network Inc.
- Manhattan—K07TO**, Brooks Broadcasting.
Technical facilities: 0.283-kw ERP, lat. 39° 13' 34", long. 96° 37' 01".
- *Manhattan—K21BZ**, Kansas State U. of Agriculture.
Technical facilities: 32.2-w TPO, 0.89-kw ERP, 124-ft. above ground, 1189-ft. above sea level, lat. 39° 11' 32", long. 96° 34' 45".
Requests modification of CP for change to 100-w TPO, 1.347-kw ERP. BMP TTL-910502EB.
Transmitter: Ford Hall, Manhattan.
Ownership: Kansas State U. of Agriculture.
- Manhattan—K31BW**, Trinity Bcstg. Network Inc.
Technical facilities: 1000-w TPO, 8.7-kw ERP, 269-ft. above ground, 1549-ft. above sea level, lat. 39° 13' 34", long. 96° 37' 01".
Transmitter: 1.5-mi. SSE of intersection of Hwys. 113 & 24, near Manhattan.
Equipment: Television Technology transmitter.
Satellite earth station: Scientific-Atlanta, 3.2-meter.
Began Operation: December 21, 1988.
Ownership: Trinity Broadcasting Network Inc.
Satellite programming: Trinity Bcstg. Network.
- *Manhattan—K33BW**, Northeast Kansas Bcstg. Phone: 913-234-4949.
Technical facilities: 25-kw ERP, lat. 39° 13' 34", long. 96° 37' 01".
Ownership: Marion B. Brechner.
- *Marysville—K56EA**, Mountain TV Network Inc.
Technical facilities: 100-w TPO, 0.763-kw ERP, 95-ft. above ground, 1565-ft. above sea level, lat. 39° 52' 20", long. 96° 28' 18".
Transmitter: 9-mi. E of Marysville.
Ownership: Mountain TV Network Inc.
- *Marysville—K68CX**, Mountain TV Network Inc.
Technical facilities: 100-w TPO, 0.79-kw ERP, 95-ft. above ground, 1565-ft. above sea level, lat. 39° 52' 20", long. 96° 28' 18".
Transmitter: 9-mi. E of Marysville.
Ownership: Mountain TV Network Inc.
- *Medicine Lodge—K40CD**, Mountain TV Network Inc.
Technical facilities: 100-w TPO, 0.954-kw ERP, 95-ft. above ground, 1896-ft. above sea level, lat. 37° 20' 32", long. 98° 31' 19".
Transmitter: 6-mi. NE of Medicine Lodge.
Ownership: Mountain TV Network Inc.
- *Medicine Lodge—K60ED**, Mountain TV Network Inc.
Technical facilities: 100-w TPO, 1.03-kw ERP, 95-ft. above ground, 1896-ft. above sea level, lat. 37° 20' 32", long. 98° 31' 19".
Transmitter: 6-mi. NE of Medicine Lodge.
Ownership: Mountain TV Network Inc.
- *Overland Park—K35CT**, Triangle Television Co.
Technical facilities: 1000-w TPO, 18.7-kw ERP, 774-ft. above ground, 1749-ft. above sea level, lat. 39° 01' 19", long. 94° 30' 50".
Requests modification of CP to change city of license to Kansas City, MO & to change to 13.47-kw ERP, 1020-ft. above ground, 1709-ft. above sea level, lat. 39° 04' 24", long. 94° 29' 06". Transmitter to 2800 Wallace Ave., Kansas City. BMP TTL-910503YY.
Transmitter: 6309 E. 56th St., Kansas City.
Ownership: Triangle Television Co.
- *Overland Park—K68DK**, U. of Kansas.
Technical facilities: 1000-w TPO, 14.5-kw ERP, 135-ft. above ground, 1175-ft. above sea level, lat. 38° 53' 57", long. 94° 43' 29".
Transmitter: 0.1-mi. W of Quivera Rd. & 1.1-mi. N of 127th St., Overland Park.
- Salina—K15CN**, Trinity Bcstg. Network Inc.
Technical facilities: 1000-w TPO, 11.2-kw ERP, 168-ft. above ground, 1390-ft. above sea level, lat. 38° 50' 06", long. 97° 36' 24".
Transmitter: 0.1-mi. NW of intersection of Santa Fe Ave. & South St.
Equipment: Television Technology transmitter.
Satellite earth station: Scientific-Atlanta, 3.2-meter.
Began Operation: July 8, 1988.
Ownership: Trinity Broadcasting Network Inc.
Satellite programming: Trinity Bcstg. Network.
- *Salina—K50BS**, Mountain TV Network Inc.
Technical facilities: 100-w TPO, 0.73-kw ERP, 95-ft. above ground, 1535-ft. above sea level, lat. 38° 53' 59", long. 97° 45' 35".
Transmitter: 8-mi. NW of Salina.
Ownership: Mountain TV Network Inc.
- *Salina—K52CB**, Mountain TV Network Inc.
Technical facilities: 100-w TPO, 0.75-kw ERP, 95-ft. above ground, 1535-ft. above sea level, lat. 38° 53' 59", long. 97° 45' 35".
Transmitter: 8-mi. NW of Salina.
Ownership: Mountain TV Network Inc.
- *Salina—K56EB**, Local Communications.
Technical facilities: 1000-w TPO, 27.7-kw ERP, 141-ft. above ground, 160-ft. above sea level, lat. 38° 53' 14", long. 97° 42' 09".
Transmitter: 5.6-mi. NE of Salina, 0.3-mi. N of Hwy. 70.
Ownership: Local Communications.
- *Salina—K62DC**, Video Marketing Network Inc. Phone: 813-423-3733.
Technical facilities: 1000-w TPO, 39.2-kw ERP, 121-ft. above ground, 1467-ft. above sea level, lat. 38° 55' 20", long. 97° 30' 00".
Transmitter: 0.25-mi. NW of Hwy. 70, Salina.
Ownership: Video Marketing Network Inc.
- *Teterville—K22BT**, Mountain TV Network Inc.
Technical facilities: 100-w TPO, 0.66-kw ERP, 95-ft. above ground, 1755-ft. above sea level, lat. 38° 05' 47", long. 96° 21' 01".
- Transmitter: 5.5-mi. NNE of Teterville.
Ownership: Mountain TV Network Inc.
- *Teterville—K28CP**, Mountain TV Network Inc.
Technical facilities: 100-w TPO, 0.67-kw ERP, 95-ft. above ground, 1755-ft. above sea level, lat. 38° 05' 47", long. 96° 21' 01".
Transmitter: 5.5-mi. NNE of Teterville.
Ownership: Mountain TV Network Inc.
- *Teterville—K46BS**, Mountain TV Network Inc.
Technical facilities: 100-w TPO, 0.72-kw ERP, 95-ft. above ground, 1755-ft. above sea level, lat. 38° 05' 47", long. 96° 21' 01".
Transmitter: 5.5-mi. NNE of Teterville.
Ownership: Mountain TV Network Inc.
- Topeka—K15BQ**, Deanna Hinojosa. Phone: 512-565-4697.
Technical facilities: 100-w TPO, 2.24-kw ERP, 886-ft. above ground, 1196-ft. above sea level, lat. 39° 04' 52", long. 95° 43' 43".
Transmitter: 4137 Lower Silver Lake Rd., Topeka.
Ownership: Deanna Hinojosa.
- Topeka—K17CK**, Generic TV. Phone: 605-335-1136.
Technical facilities: 100-w TPO, 1.106-kw ERP, 335-ft. above ground, 1221-ft. above sea level, lat. 39° 04' 52", long. 95° 43' 43".
Transmitter: 4137 Lower Silver Lake Rd.
Ownership: Generic TV.
- Topeka—K21AP**, Trinity Bcstg. Network Inc.
Technical facilities: 1000-w TPO, 8.9-kw ERP, 525-ft. above ground, 1424-ft. above sea level, lat. 39° 05' 34", long. 95° 47' 04".
Requests CP for change to 7.6-kw ERP. BPTT-910503XN.
Transmitter: Hwy. 24, Topeka.
Equipment: Television Technology transmitter; Bogner antenna.
Satellite earth station: Scientific-Atlanta, 3.2-meter.
Began Operation: June 4, 1986.
Ownership: Trinity Broadcasting Network Inc.
Satellite programming: Trinity Bcstg. Network.
- *Topeka—K59DN**, Jeffco Bcstg. Phone: 605-335-1136.
Technical facilities: 1000-w TPO, 120-kw ERP, 180-ft. above ground, 1155-ft. above sea level, lat. 39° 02' 05", long. 95° 38' 39".
Transmitter: 2520 S.E. 13th St., Topeka.
Ownership: Jeffco Broadcasting.
- *Topeka—K61FH**, Norma Torres.
Technical facilities: 1000-w TPO, 14.9-kw ERP, 351-ft. above ground, 1237-ft. above sea level, lat. 39° 04' 52", long. 95° 43' 43".
Transmitter: 4157 Lower Silver Lake Rd., Topeka.
Ownership: Norma Torres.
- *Topeka—K67EQ**, Robert H. Hanson.
Technical facilities: 1000-w TPO, 127-kw ERP, 180-ft. above ground, 1155-ft. above sea level, lat. 39° 02' 05", long. 95° 38' 39".
Transmitter: 2520 S.E. 13th St.
Ownership: Robert H. Hanson.
- *Tyro—K68DN**, Mountain TV Network Inc.
Technical facilities: 100-w TPO, 0.795-kw ERP, 95-ft. above ground, 1086-ft. above sea level, lat. 37° 03' 13", long. 95° 48' 17".
Transmitter: 1.5-mi. NE of Tyro.
Ownership: Mountain TV Network Inc.
- *Wichita—K05IM**, Latin American Television Ltd.
Technical facilities: 10-w TPO, 0.004-kw ERP, 322-ft. above ground, 1621-ft. above sea level, lat. 37° 41' 26", long. 97° 20' 20".
Transmitter: 301 N. Main, Wichita.
Ownership: Latin American Television Ltd.
- *Wichita—K15DD**, Krista Fordham.
Technical facilities: 240-w TPO, 1.3-kw ERP, 331-ft. above ground, 1631-ft. above sea level, lat. 37° 41' 53", long. 97° 19' 10".
Requests modification of CP for change to 2000-w TPO, 12.4-kw ERP, 348-ft. above ground, 1631-ft. above sea level. BMP TTL-910502AW.
Transmitter: 1516 E. Murdock, Wichita.
Ownership: Krista Fordham.
- *Wichita—K41DB**, Warren B. Wright.
Technical facilities: 1000-w TPO, 16.3-kw ERP, 295-ft. above ground, 1283-ft. above sea level, lat. 37° 41' 53", long. 97° 19' 10".
Requests modification of CP for change to 2000-w TPO, 10.4-kw ERP, 348-ft. above ground, 1630-ft. above sea level. BMP TTL-910502NS.
Transmitter: 1516 E. Murdock, Wichita.
Ownership: Warren Wright.
- *Wichita—K51DN**, Clear Channel TV.
Technical facilities: 1000-w TPO, 24.9-kw ERP, 755-ft. above ground, 2126-ft. above sea level, lat. 37° 46' 40", long. 97° 30' 37".
Transmitter: 14613 W. 53rd., Colwich.
Ownership: Clear Channel Television Inc.
- *Wichita—K53DD**, Western Bible Collage.
Technical facilities: 1000-w TPO, 7.46-kw ERP, 302-ft. above ground, 1608-ft. above sea level, lat. 37° 41' 33", long. 97° 22' 54".
Transmitter: 3337 W. Central, Wichita.
Ownership: Western Bible Collage.
- *Wichita—K55FS**, Clear Channel TV.
Technical facilities: 1000-w TPO, 24.7-kw ERP, 755-ft. above ground, 2126-ft. above sea level, lat. 37° 46' 40", long. 97° 30' 37".
Transmitter: 14613 W. 53rd. St., Colwich.
Ownership: Clear Channel Television Inc.
- Wichita—K59DA**, Trinity Bcstg. Network Inc.
Technical facilities: 1000-w TPO, 8.1-kw ERP, 338-ft. above ground, 1640-ft. above sea level, lat. 37° 41' 53", long. 97° 19' 10".
Transmitter: 1615 Murdock Ave., Wichita.
Equipment: ITS transmitter.
Satellite earth station: Scientific-Atlanta, 3.2-meter; Scientific-Atlanta receivers.
Began Operation: February 1, 1989.
Ownership: Trinity Broadcasting Network Inc.
Satellite programming: Trinity Bcstg. Network.
- *Winfield—K45CF**, Winfield Publishing Co. Inc.
Technical facilities: 1000-w TPO, 36.7-kw ERP, 282-ft. above ground, 1572-ft. above sea level, lat. 37° 10' 15", long. 96° 54' 39".
Transmitter: 7-mi. SE of Winfield.
Ownership: Winfield Publishing Co. Inc.

Kentucky

- *Bardstown—W45AM**, Ronald Eugene Briney.
Technical facilities: 1000-w TPO, 18.1-kw ERP, 413-ft. above ground, 1132-ft. above sea level, lat. 37° 49' 39", long. 85° 37' 53".
Transmitter: 0.2-mi. S of Hurricane Hills Lake, Bardstown.
Ownership: Ronald E. Briney.

***Berea**—W11B0, Roger M. Oliver.
 Technical facilities: 0.017-kw ERP, lat. 37° 31' 48", long. 84° 12' 01".

Campbellsville—W04BP, Campbellsville College. Phone: 502-789-1450.

Studio: 50 Friendship Pike.
 Technical facilities: 10-w TPO, 0.071-kw ERP, 220-ft. above ground, 1075-ft. above sea level, lat. 37° 20' 07", long. 85° 22' 33".

Transmitter: Campbellsville, KY.
 Equipment: Television Technology transmitter; Scala antenna.

Satellite earth station: Scientific-Atlanta; Scientific-Atlanta receivers.

Began Operation: September 15, 1986.
 Ownership: Campbellsville College.

Locally originated programming: Community programming; city council meetings; local special events; news; hunting & fishing show; weather.

Planned locally originated programming: Religious programming.

Satellite programming: Country Music TV.
 Advertising: Yes. Rates: \$12.00-\$50.00/30 Sec.; \$300.00/Hour.

Personnel: Mavti Hazel, Sales; Mike Graham, Engineering.

Corbin—W20AS, Derek Ray Eubanks.
 Phone: 606-528-2818. Fax: 606-523-0427.

Technical facilities: 1000-w TPO, 11-kw ERP, 213-ft. above ground, 1516-ft. above sea level, lat. 36° 58' 58", long. 84° 06' 45".

Transmitter: 0.43-mi. NNW of U.S. 25E & I-75 interchange, Corbin.

Equipment: Acrodyne transmitter; Scala antenna.

Satellite earth station: In operation.
 Ownership: Derek Ray Eubanks.

Planned locally originated programming: City council meetings; local special events; religious programming; high school sports.
 Satellite programming: Family Channel.

Corbin—W41AZ, Trinity Bcstg. Network.
 Technical facilities: 100-w TPO, 1.2-kw ERP, 187-ft. above ground, 1621-ft. above sea level, lat. 36° 57' 15", long. 83° 58' 42".

Transmitter: Near a strip mine, Gray.
 Began operation: June 13, 1991.

Ownership: Trinity Broadcasting Network Inc.
 Satellite programming: Trinity Bcstg. Network.

***Corbin**—W48BD, Sively Communications System.

Technical facilities: 66-w TPO, 1-kw ERP, 190-ft. above ground, 1490-ft. above sea level, lat. 36° 52' 55", long. 84° 06' 14".

Requests modification of CP for change to 1000-w TPO, 10.15-kw ERP, 354-ft. above ground, 1479-ft. above sea level, lat. 36° 58' 21", long. 84° 07' 28". Transmitter to 2.9-mi. SE of Keavy, 1.3-mi. NW of Corbin. BMPPTL-910430BR.

Transmitter: Corn Creek Rd., 2.5-mi. S of Corbin.

Ownership: Sively Communications System.

***Georgetown**—W44BB, Robert J. Spradin.

Technical facilities: 100-w TPO, 0.794-kw ERP, 200-ft. above ground, 1210-ft. above sea level, lat. 38° 13' 51", long. 84° 34' 01".

Transmitter: N of Georgetown.

***Glasgow**—W20AX, Brightness Ministries Inc.

Technical facilities: 1000-w TPO, 10.6-kw ERP, 351-ft. above ground, 1050-ft. above sea level, lat. 36° 58' 10", long. 85° 56' 24".

Transmitter: Hwy. 31E, 1.1-mi. SW of Glasgow.

Ownership: Brightness Ministries Inc.

***Greenville**—W69CF, Charles R. Lewis.

Technical facilities: 1000-w TPO, 11.4-kw ERP, 125-ft. above ground, 666-ft. above sea level, lat. 37° 14' 37", long. 87° 11' 28".

Requests modification of CP for change to 38.6-kw ERP, 148-ft. above ground, 646-ft. above sea level, lat. 37° 12' 15", long. 87° 10' 27". Transmitter to 0.06-mi. WNW of intersection of State Rtes. 1380 & 176. BMPPTL-910503EK.

Transmitter: County water tower, Greenville.
 Ownership: Charles R. Lewis.

***Hawesville**—W06BM, Hancock Communications Inc.

Technical facilities: 10-w TPO, 0.028-kw ERP, 240-ft. above ground, 640-ft. above sea level, lat. 37° 54' 20", long. 86° 45' 30".

Transmitter: 0.6-mi. NW of Hawesville Courthouse, Hawesville.

Ownership: The Cromwell Group.

***Hopkinsville**—W26AO, Russell Communications.

Technical facilities: 1000-w TPO, 7.09-kw ERP, 295-ft. above ground, 876-ft. above sea level, lat. 36° 52' 54", long. 87° 30' 44".

Transmitter: 1.4-mi. NW of city center of Hopkinsville.

Ownership: Russell Communications.

***Hopkinsville**—W32AM, Video Marketing Network Inc. Phone: 800-444-9233. Fax: 813-923-8227.

Technical facilities: 1000-w TPO, 25.9-kw ERP, 171-ft. above ground, 709-ft. above sea level, lat. 36° 52' 54", long. 87° 30' 44".

Transmitter: Buttermilk Rd., Hopkinsville.

Ownership: Video Marketing Network Inc.
 Advertising: Planned.

Personnel: Elizabeth Nierengarten, Senior Vice President.

Hopkinsville—W43AG, Kentucky New Era Inc. Phone: 502-885-4300.

Studio: 1616 E. 9th St., Hopkinsville, KY42240.
 Technical facilities: 1000-w TPO, 17.1-kw ERP, 550-ft. above ground, 1050-ft. above sea level, lat. 36° 55' 36", long. 87° 28' 35".

Transmitter: 4-mi. N of city center on Old Madisonville Rd.

Equipment: Television Technology transmitter; Bogner antenna.

Satellite earth station: Simulsat; Microdyne receivers.

Began Operation: July 1, 1985.
 Ownership: Kentucky New Era Inc.

Locally originated programming: Community programming; city council meetings; local special events; news; public access; public affairs; religious programming; sports; hunting & fishing show; state university sports; high school sports; sports magazine; weather.

Satellite programming: CNN; news; sports; All News Channel.

Advertising: Yes. Rates: \$26.00/30 Sec.; \$52.00/Min.

Personnel: D. J. Everett III, General Manager; Beth Mann, General Sales Manager; Ray Lamb, Chief Engineer; Ann Petrie, News Director.

Hopkinsville—W62BH, Trinity Bcstg. Network Inc.

Technical facilities: 1000-w TPO, 26.1-kw ERP, 841-ft. above ground, 677-ft. above sea level, lat. 36° 53' 05", long. 87° 30' 44".

Equipment: Television Technology transmitter; Bogner antenna.

Satellite earth station: Scientific-Atlanta; 3.2-meter.

Began Operation: December 15, 1987.
 Ownership: Trinity Broadcasting Network Inc.

Satellite programming: Trinity Bcstg. Network.

Hopkinsville—W64AV, Kentucky Authority for ETV. Phone: 606-233-3000.

Technical facilities: 100-w TPO, 0.744-kw ERP, 116-ft. above ground, 745-ft. above sea level, lat. 36° 51' 38", long. 87° 28' 36".

Transmitter: 301 McLean Ave., Hopkinsville.

Ownership: Kentucky Authority for ETV.

Note: Operating as a translator; primary station WKMA, Madisonville, KY.

Lebanon—W06AY, J. T. Whitlock. Phones: 502-692-3126; 606-336-7486. Fax: 502-692-6003.

Studio: Radio Station Rd., Lebanon, KY40033.

Technical facilities: 0.07-kw ERP, 130-ft. above ground, 1010-ft. above sea level, lat. 37° 35' 12", long. 85° 12' 15".

Transmitter: Shortline Pike, Lebanon, KY.
 Began Operation: December 31, 1988.

Ownership: WLBW/WLSK Radio.

Planned locally originated programming: Classified advertising; community programming; city council meetings; local special events; music videos; locally produced news; wire service news; character generated news; public access; public affairs; religious programming; sports; hunting & fishing show; state university sports; high school sports; weather.

Planned satellite programming: C-SPAN; Hit Video USA; Jukebox Network; FamilyNet.

Advertising: Planned.

Personnel: J. T. Whitlock, General Manager; Cherry Gibson, Station Manager; Carl Briggs, Sales; J. B. Crawley, Chief Engineer.

Leitchfield—W28AV, Rough River Bcstg. Co. Inc.

Technical facilities: 1000-w TPO, 11-kw ERP, 200-ft. above ground, 850-ft. above sea level, lat. 37° 30' 40", long. 86° 17' 15".

Transmitter: Near Leitchfield.

Ownership: Rough River Broadcasting Co. Inc.

***Lewisport**—W05BT, Hancock Communications Inc.

Technical facilities: 10-w TPO, 0.009-kw ERP, 194-ft. above ground, 591-ft. above sea level, lat. 37° 56' 22", long. 86° 53' 52".

Transmitter: S of Hwy. 334, E of Lewisport.

Ownership: The Cromwell Group.

***Lexington**—W06B0, Veal Pennington.

Technical facilities: 10-w TPO, 0.183-kw ERP, 112-ft. above ground, 1053-ft. above sea level, lat. 38° 08' 43", long. 84° 22' 53".

Transmitter: North Rte. 68.

Ownership: Veal Pennington.

***Lexington**—W07CU, Clarabelle F. Boone.

Technical facilities: 100-w TPO, 0.066-kw ERP, 427-ft. above ground, 1368-ft. above sea level, lat. 38° 02' 55", long. 84° 30' 00".

Requests modification of CP to add Bracktown, Cadentown & Montrose to principal community & to change to 10-kw TPO, 0.114-kw ERP. BMPPTL-910502NK.

Transmitter: Lexington Financial Center, 250 N. Main St.

Ownership: Clarabelle F. Boone.

***Lexington**—W10CC, Richard D. Martin.

Technical facilities: 30-w TPO, 0.066-kw ERP, 426-ft. above ground, 1368-ft. above sea level, lat. 38° 02' 55", long. 84° 30' 00".

Transmitter: Lexington Financial Center, 250 N. Main St.

Ownership: Richard D. Martin.

***Lexington**—W13C0, James Worrall.

Technical facilities: 100-w TPO, 0.17-kw ERP, 174-ft. above ground, 1125-ft. above sea level, lat. 38° 02' 50", long. 84° 29' 51".

Transmitter: 167 W. Main St.
 Ownership: James Worrall.

***Lexington**—W54BN, James Worrall.

Technical facilities: 1000-w TPO, 29.7-kw ERP, 177-ft. above ground, 1129-ft. above sea level, lat. 38° 02' 50", long. 84° 29' 51".

Transmitter: 167 W. Main St.

Ownership: James Worrall.

***Lexington**—W69CK, Jerry E. Coone.

Technical facilities: 1000-w TPO, 20.3-kw ERP, 427-ft. above ground, 1368-ft. above sea level, lat. 38° 02' 55", long. 84° 30' 00".

Transmitter: Lexington Financial Center, 250 W. Main St.

Ownership: Jerry E. Coone.

***Louisville**—W13BZ, Norma Levin.

Technical facilities: 0.447-kw ERP, lat. 38° 15' 22", long. 85° 45' 25".

Requests modification of CP for change to 7.14-w TPO, 535-ft. above ground, 981-ft. above sea level. BMPPTL-910502AU.

Ownership: Norma Levin.

***Louisville**—W39BA, Enclave Communications Corp.

Technical facilities: 1000-w TPO, 11.3-kw ERP, 446-ft. above ground, 1145-ft. above sea level, lat. 38° 08' 10", long. 85° 29' 46".

Transmitter: 1.1-mi. ENE of Seatonsville.

Ownership: Enclave Communications Corp.

***Louisville**—W49AX, South Central Communications Corp. Phone: 812-464-1150.

Studio: Floyds Knob, Louisville, KY.

Technical facilities: 100-w TPO, 0.922-kw ERP, 394-ft. above ground, 1342-ft. above sea level, lat. 38° 21' 54", long. 85° 50' 25".

Requests modification of CP for change to 1000-w TPO, 26.2-kw ERP, 433-ft. above ground, 1319-ft. above sea level. Transmitter to Floyds Knob, IN. BMPPTL-891208NU.

Transmitter: 0.04-mi. SE of intersection of Moser Knob & Christian Rds.

Equipment: Acrodyne transmitter; Andrew antenna.

Ownership: South Central Communications Corp.

Planned locally originated programming: Locally produced news; wire service news; religious programming; weather.

***Louisville**—W62BM, Greater Louisville Bcstg. Corp.

Technical facilities: 1000-w TPO, 13.1-kw ERP, 577-ft. above ground, 1037-ft. above sea level, lat. 38° 15' 25", long. 85° 45' 25".

Transmitter: First National Bank Bldg., 101 S. 5th St., Louisville.

Ownership: Greater Louisville Broadcasting Co.

***Mayfield**—W60BS, Robert W. Sudbrink.

Technical facilities: 1000-w TPO, 17.4-kw ERP, 285-ft. above ground, 784-ft. above sea level, lat. 36° 45' 18", long. 88° 39' 36".

Transmitter: intersection of State Rte. 121 & Purchaser Pkwy., 1.5-mi. W of Mayfield.

Ownership: Sudbrink Broadcasting.

***Maysville**—W04C0, Philip R. Lewis.

Technical facilities: 10-w TPO, 0.058-kw ERP, 121-ft. above ground, 1001-ft. above sea level, lat. 38° 38' 40", long. 83° 46' 38".

Transmitter: E of Maysville.

Ownership: Philip R. Lewis.

Morehead—W07BY, McKinley Walker.

Technical facilities: 10-w TPO, 0.018-kw ERP, 98-ft. above ground, 1299-ft. above sea level, lat. 38° 11' 03", long. 83° 27' 44".

Requests CP for change to 0.072-kw ERP, 190-ft. above ground, 1381-ft. above sea level, lat. 38° 11' 09", long. 84° 34' 01".

Low Power TV Stations—Kentucky

Transmitter to rural area near Morehead.
BMP TTL-891208Q3.
Transmitter: Mountain top, 1.43-mi. W of Morehead.
Ownership: McKinley Walker.

Morehead—W108M, Veal Pennington.
Technical facilities: 10-w TPO, 0.018-kw ERP, 98-ft. above ground, 1299-ft. above sea level, lat. 38° 11' 03", long. 83° 27' 44".
Transmitter: Mountain top, 1.43-mi. W of Morehead.
Ownership: Veal Pennington.

Mount Sterling—W02BP, McKinley Walker.
Technical facilities: 10-w TPO, 0.018-kw ERP, 98-ft. above ground, 1129-ft. above sea level, lat. 38° 06' 17", long. 83° 50' 52".
Transmitter: 0.3-mi. N of I-64 at Bath County & Montgomery County line.
Ownership: McKinley Walker.

Mount Sterling—W068C, Veal Pennington.
Technical facilities: 10-w TPO, 0.018-kw ERP, 102-ft. above ground, 1129-ft. above sea level, lat. 38° 06' 17", long. 83° 50' 52".
Transmitter: 0.3-mi. N of I-64 at Bath County & Montgomery County line.
Ownership: Veal Pennington.

Murray—W468E, Murray Bcstg. Co. Inc.
Studio: 118 S. Fifth St., Murray, KY 42071.
Technical facilities: 100-w TPO, 1.240-kw ERP, 72-ft. above ground, 587-ft. above sea level, lat. 36° 36' 36", long. 88° 18' 11".
Requests CP for change to 11.2-kw ERP, 406.7-ft. above ground, 856-ft. above sea level, lat. 36° 37' 42", long. 88° 18' 04".
Transmitter to N. 4th St. BPTTL-910503B5.
Transmitter: 118 S. Fifth St.
Began operation: July 1, 1990.
Ownership: Murray Broadcasting Co. Inc.
Locally originated programming: Locally produced news; hunting & fishing show.
Satellite programming: Hit Video USA; Family-Net.
Advertising: Yes. Rates: \$20.00/30 Sec.

Owensboro—W12BJ, Commonwealth of Kentucky. Phone: 502-686-4400. Fax: 502-686-4594.
Studio: 4800 New Hartford Rd., Owensboro, KY 42301.
Technical facilities: 10-w TPO, 0.047-kw ERP, 200-ft. above ground, 610-ft. above sea level, lat. 37° 45' 43", long. 87° 06' 40".
Transmitter: 1501 Frederica St.
Equipment: Television Technology transmitter; Scala antenna.
Satellite earth station: Microdyne, 10-meter.
Began operation: February 1, 1989.
Ownership: Commonwealth of Kentucky.
Locally originated programming: Community programming; city council meetings; local special events; documentaries; ethnic programming; educational programming; college courses; foreign language programming; public affairs; sports.
Advertising: No.
Personnel: Arthur L. Jackson, Engineer.

***Owensboro**—W20AJ, Word Bcstg. Network Inc. Phone: 502-684-8771.
Studio: 3333 Frederica St., Owensboro, KY 42301.
Technical facilities: 100-w TPO, 4.74-kw ERP, 161-ft. above ground, 581-ft. above sea level, lat. 37° 44' 25", long. 87° 06' 59".
Transmitter: 3333 Frederica St., Owensboro.
Ownership: Word Broadcasting Network Inc.

***Owensboro**—W428M, Douglas Sheldahl.
Technical facilities: 1000-w TPO, 8.83-kw ERP, 302-ft. above ground, 702-ft. above sea level, lat. 39° 44' 29", long. 87° 06' 58".
Transmitter: Livermore Rd., Rte. 431 & Byers Ave.
Ownership: Douglas Sheldahl.

***Paducah**—W108Y, Bryan Keith Anderson.
Technical facilities: 10-w TPO, 0.012-kw ERP, 463-ft. above ground, 892-ft. above sea level, lat. 37° 01' 48", long. 88° 37' 51".
Transmitter: Star Hill Rd., Paducah.
Ownership: Brian Keith Anderson.

***Paducah**—W15AK, Robert W. Sudbrink.
Technical facilities: 100-w TPO, 2.89-kw ERP, 285-ft. above ground, 620-ft. above sea level, lat. 37° 05' 53", long. 88° 37' 20".
Transmitter: U.S. Rte. 45, Paducah.
Ownership: Sudbrink Broadcasting.

***Paducah**—W18AM, Dr. David L. Grimes.
Phone: 502-443-6718.
Technical facilities: 1000-w TPO, 9.3-kw ERP, 456-ft. above ground, 906-ft. above sea level, lat. 37° 01' 48", long. 88° 38' 51".
Transmitter: Star Hill Rd., behind Rolling Hills Country Club.
Ownership: Dr. David L. Grimes.

Paducah—W54AE, Family Video Entertainment.
Technical facilities: 1000-w TPO, 12.7-kw ERP, 414-ft. above ground, 635-ft. above sea level, lat. 37° 05' 55", long. 88° 37' 19".
Requests CP for change to Ch. 65. BPTTL-890303H.
Ownership: Family Video Entertainment.

***Paducah**—W588P, Millard V. Oakley.
Technical facilities: 1000-w TPO, 15.7-kw ERP, 394-ft. above ground, 1335-ft. above sea level, lat. 37° 05' 55", long. 88° 37' 19".
Transmitter: Hwy. 281, 1.24-mi. E of Waterloo.
Ownership: Millard V. Oakley.

***Paducah**—W65CD, Dr. David L. Grimes.
Technical facilities: 1000-w TPO, 8.1-kw ERP, 456-ft. above ground, 906-ft. above sea level, lat. 37° 01' 48", long. 88° 38' 51".
Transmitter: Star Hill Rd., Paducah.
Ownership: Dr. David L. Grimes.

***Pikeville**—W148H, Black Media Assoc.
Technical facilities: 1000-w TPO, 34.2-kw ERP, 125-ft. above ground, 1644-ft. above sea level, lat. 37° 26' 28", long. 82° 33' 19".
Transmitter: Poor Farm's Mountain.
Ownership: Black Media Associates.

***Pikeville**—W43AS, Black Media Assoc.
Technical facilities: 1000-w TPO, 32.5-kw ERP, 144-ft. above ground, 1663-ft. above sea level, lat. 37° 26' 28", long. 82° 33' 19".
Transmitter: Poor Farm's Mountain, Pikeville.
Ownership: Black Media Associates.

***Radcliff**—W43AZ, Jimmie C. Lee.
Technical facilities: 100-w TPO, 10.6-kw ERP, 200-ft. above ground, 961-ft. above sea level, lat. 37° 47' 47", long. 85° 56' 08".
Transmitter: 1-mi. W of U.S. 31W, 0.5-mi. W of Radcliff.
Ownership: Jimmie C. Lee.

***Richmond**—W21AZ, Robert J. Spradin.
Technical facilities: 100-w TPO, 0.784-kw ERP, 151-ft. above ground, 1112-ft. above sea level, lat. 37° 46' 00", long. 84° 18' 49".
Transmitter: N of Richmond.
Ownership: Robert J. Spradin.

Shepherdsville—W668C, Altes Elpee Inc.
Studio: 204 Walnut St., Shepherdsville, KY 40165.
Technical facilities: 100-w TPO, 2.03-kw ERP, 210-ft. above ground, 630-ft. above sea level, lat. 37° 59' 07", long. 85° 42' 57".
Transmitter: N of Salt River, W of railroad track, Shepherdsville.
Ownership: Altes Elpee Inc.
Advertising: Yes. Rates: \$5.00/30 Sec.; \$9.00/Min.; \$75.00/Hour.

Represented (sales): Ann Newton.
Represented (engineering): John W. Smith.
Represented (legal): Gene R. Osselmeier.

Louisiana

***Alexandria**—K22CS, James E. Still.
Technical facilities: 1000-w TPO, 26.2-kw ERP, 351-ft. above ground, 423-ft. above sea level, lat. 31° 16' 04", long. 92° 26' 24".
Transmitter: W end of Duhon Lane, Alexandria.
Ownership: James E. Still.

***Alexandria**—K59DQ, Spectrum Media.
Technical facilities: 1000-w TPO, 26.2-kw ERP, 351-ft. above ground, 423-ft. above sea level, lat. 31° 16' 04", long. 92° 26' 24".
Transmitter: W end of Duhon Lane.
Ownership: Spectrum Media.

Baton Rouge—K07UJ, Jeanne Conrad.
Technical facilities: 10-w TPO, 0.029-kw ERP, 341-ft. above ground, 394-ft. above sea level, lat. 30° 26' 58", long. 91° 11' 10".
Holds CP for change to 0.123-kw ERP, 318-ft. above sea level, lat. 30° 26' 02", long. 91° 05' 09". BPTVL-890310U9.
Transmitter: 300 Main St., Baton Rouge.
Ownership: Jeanne Conrad.
Note: Operating as a translator; primary station W19AW, Baton Rouge.

Baton Rouge—K11ST, Janet Jacobsen.
Phone: 605-335-1136.
Technical facilities: 10-w TPO, 0.982-kw ERP, 499-ft. above ground, 551-ft. above sea level, lat. 30° 27' 06", long. 91° 01' 54".
Transmitter: 14461 French Town Rd., Greenwood Springs.
Ownership: Janet Jacobsen.

***Baton Rouge**—K13VE, Classic Video Systems Inc.
Technical facilities: 10-w TPO, 0.076-kw ERP, 348-ft. above ground, 400-ft. above sea level, lat. 30° 27' 06", long. 91° 11' 14".
Transmitter: One American Place.
Ownership: Classic Video Systems.
Note: Operating as a translator; primary station W19AW, Baton Rouge.

Baton Rouge—W19AW, Great Oaks Bcstg. Corp. Phone: 504-928-3146. Fax: 504-923-2822.
Studio: 918 N. Foster, Baton Rouge, LA 70806.
Technical facilities: 1000-w TPO, 18.8-kw ERP, 345-ft. above ground, 400-ft. above sea level, lat. 30° 27' 06", long. 91° 11' 14".
Transmitter: One American Place, Baton Rouge.
Equipment: Television Technology transmitter; Bogner antenna.
Satellite earth station: Scientific-Atlanta.
Began operation: August 1, 1987.
Ownership: Great Oaks Broadcasting Corp.
Locally originated programming: Children's programming; community programming; local special events; documentaries; news; public affairs; sports; hunting & fishing show; state university sports; high school sports; sports magazine.
Satellite programming: Commercial Sports Network; Telemundo.

Advertising: Yes. Rates: \$150.00/30 Sec.; \$300.00/Min. Average spot rate \$40.00.
Represented (engineering): du Treil, Lundin & Rackley.
Represented (legal): Hamlin, Theriot & Hardy.
Personnel: Louis (Woody) Jenkins, General Manager & Sales Manager; Steve Roppolo, Engineering & Production Manager; Tammy Traham Willeford, Assistant General Manager & Program Director; Keith Lane, Traffic Manager.

***Baton Rouge**—K21CG, Guaranty Bcstg. Corp.
Technical facilities: 1000-w TPO, 8.03-kw ERP, 472-ft. above ground, 515-ft. above sea level, lat. 30° 26' 36", long. 91° 10' 54".
Transmitter: 844 Government St., Baton Rouge.
Ownership: Guaranty Broadcasting Corp.

Baton Rouge—W39AT, American Television Inc. Phone: 504-928-3146. Fax: 504-923-2822.
Technical facilities: 17.3-kw ERP, 350-ft. above ground, 375-ft. above sea level, lat. 30° 29' 34", long. 91° 00' 15".
Transmitter: Frenchtown Rd., Greenwell Springs, LA.
Equipment: Acrodyne transmitter; Bogner antenna.
Began operation: January 1, 1988.
Ownership: American Television Inc.
Note: Operating as a translator; primary station W19AW Baton Rouge, LA.

Baton Rouge—K46CR, Patricia Screen.
Technical facilities: 1000-w TPO, 13-kw ERP, 459-ft. above ground, 551-ft. above sea level, lat. 30° 38' 50", long. 91° 74' 02".
Transmitter: 6.7-mi. NW of Ryan Airport, Irene.
Ownership: Patricia Screen.

Baton Rouge—K52CQ, Capital Community TV.
Technical facilities: 100-w TPO, 1.31-kw ERP, 181-ft. above ground, 243-ft. above sea level, lat. 30° 27' 02", long. 91° 07' 56".
Requests CP for change to 1000-w TPO. BPTTL-910502GZ.
Transmitter: 5200 Florida Blvd., Baton Rouge.
Ownership: Capital Community TV.

Baton Rouge—K56DR, Trinity Bcstg. Network.
Technical facilities: 1000-w TPO, 3.7-kw ERP, 978-ft. above ground, 994-ft. above sea level, lat. 30° 19' 34", long. 91° 16' 36".
Transmitter: Hwy. 1148, 1.9-mi. W of State Hwy. 1, near Addis.
Equipment: ITS transmitter; Andrew antenna.
Satellite earth station: Scientific-Atlanta, 3.2-meter; Scientific-Atlanta receivers.
Began operation: December 1, 1990.
Ownership: Trinity Broadcasting Network Inc.
Satellite programming: Trinity Bcstg. Network.

***Baton Rouge**—K57DJ, SWC Network Inc.
Technical facilities: 0.78-kw ERP, lat. 30° 29' 34", long. 91° 00' 15".
Ownership: SWC Network Inc.

Baton Rouge—K65EF, Great Oaks Bcstg. Corp. Phone: 504-928-3146. Fax: 504-923-2822.
Studio: 918 N. Foster Dr., Baton Rouge, LA 70806.
Technical facilities: 20-w TPO, 0.92-kw ERP, 105-ft. above ground, 156-ft. above sea level, lat. 30° 27' 32", long. 91° 08' 20".
Transmitter: 525-ft. S of intersection of Foster & Hermitage Drs., Baton Rouge.
Ownership: Great Oaks Broadcasting Corp.
Note: Operating as a translator; primary station W19AW Baton Rouge, LA.

- *Baton Rouge—K67EJ, Applied Communications Technologies.**
Technical facilities: 1000-w TPO, 40.9-kw ERP, 600-ft. above ground, 627-ft. above sea level, lat. 30° 17' 49", long. 91° 11' 40".
Transmitter: WBRZ(TV) transmitter site, Baton Rouge.
Ownership: Applied Communications Technologies.
- *Bogalusa—K20CH, Mountain TV Network Inc.**
Technical facilities: 100-w TPO, 0.65-kw ERP, 95-ft. above ground, 345-ft. above sea level, lat. 30° 49' 57", long. 89° 58' 51".
Transmitter: 8-mi. NW of Bogalusa.
Ownership: Mountain TV Network Inc.
- *Bogalusa—K23CR, Bogalusa Daily News Inc.**
Technical facilities: 100-w TPO, 1.44-kw ERP, 144-ft. above ground, 390-ft. above sea level, lat. 30° 46' 30", long. 90° 01' 00".
Transmitter: 9.1-mi. SW of city center at a heading of 268°T.
Ownership: Bogalusa Daily News Inc.
- Bogalusa—K24CG, Mountain TV Network Inc.**
Technical facilities: 0.644-kw ERP, lat. 30° 49' 57", long. 89° 58' 51".
Transmitter: 8-mi. NW of Bogalusa.
Ownership: Mountain TV Network Inc.
- *Bogalusa—K40CM, Mountain TV Network Inc.**
Technical facilities: 100-w TPO, 0.71-kw ERP, 95-ft. above ground, 344-ft. above sea level, lat. 30° 49' 57", long. 89° 58' 51".
Transmitter: 8-mi. NW of Bogalusa.
Ownership: Mountain TV Network Inc.
- *Bogalusa-Washington—K30DH, Mountain TV Network Inc.**
Technical facilities: 100-w TPO, 0.69-kw ERP, 95-ft. above ground, 344-ft. above sea level, lat. 30° 49' 57", long. 89° 58' 51".
Transmitter: 8-mi. NW of Bogalusa.
Ownership: Mountain TV Network Inc.
- *Bonita—K55FB, TV Northeast Inc.**
Technical facilities: 1000-w TPO, 31.2-kw ERP, 167-ft. above ground, 269-ft. above sea level, lat. 32° 55' 29", long. 91° 40' 16".
Transmitter: 0.5-mi. NE of Bonita.
Ownership: TV Northeast Inc.
- *Bonita—K61EK, TV Northeast Inc.**
Technical facilities: 1000-w TPO, 30.9-kw ERP, lat. 32° 55' 29", long. 91° 40' 16".
Transmitter: 0.5-mi. NE of Bonita.
Ownership: TV Northeast Inc.
- *Collinston—K47DB, TV Northeast Inc.**
Technical facilities: 1000-w TPO, 20.8-kw ERP, 256-ft. above ground, 377-ft. above sea level, lat. 32° 41' 38", long. 91° 53' 53".
Transmitter: Norsworthy Hill, Collinston.
Ownership: TV Northeast Inc.
- *Collinston—K52CP, TV Northeast Inc.**
Technical facilities: 1000-w TPO, 20.6-kw ERP, 256-ft. above ground, 377-ft. above sea level, lat. 32° 41' 38", long. 91° 53' 53".
Transmitter: Norsworthy Hill, Collinston.
Ownership: TV Northeast Inc.
- *Crowley—K43BV, Full Gospel Business Men's Fellowship International.**
Technical facilities: 1000-w TPO, 28.9-kw ERP, 479-ft. above ground, 499-ft. above sea level, lat. 30° 11' 00", long. 92° 21' 50".
Transmitter: W of Hwy. 13, 0.87-mi. S of Crowley.
Ownership: Full Gospel Business Men's Fellowship.
- Crowley—W65AS, Full Gospel Business Men's Fellowship International.**
Technical facilities: 0.7-kw ERP, lat. 30° 11' 00", long. 92° 21' 50".
Transmitter: W of Hwy. 13, 0.87-mi. S of Crowley.
Ownership: Full Gospel Business Men's Fellowship.
- *Donaldsonville—K11SY, Greak Oaks Bcstg. Corp.** Phone: 504-928-3146. Fax: 504-923-2822.
Technical facilities: 10-w TPO, 0.031-kw ERP, 243-ft. above ground, 262-ft. above sea level, lat. 30° 05' 57", long. 91° 00' 13".
Transmitter: State Rtes. 1 & 308, Donaldsonville.
Ownership: Great Oaks Broadcasting Corp.
Note: Operating as a translator; primary station W19AW Baton Rouge, LA.
- *Donaldsonville—K22DJ, Great Oaks Bcstg. Corp.** Phone: 504-928-3146. Fax: 504-923-2822.
Technical facilities: 1000-w TPO, 14.2-kw ERP, 243-ft. above ground, 262-ft. above sea level, lat. 30° 05' 57", long. 91° 00' 13".
Transmitter: State Rtes. 1 & 308, Donaldsonville.
Ownership: Great Oaks Broadcasting Corp.
Note: Will operate as a translator; primary station W19AW Baton Rouge, LA.
- *Gonzales—K13CG, Great Oaks Bcstg. Corp.** Phone: 502-928-3146. Fax: 504-923-2822.
Technical facilities: 10-w TPO, 0.178-kw ERP, 341-ft. above ground, 358-ft. above sea level, lat. 30° 15' 14", long. 90° 56' 38".
Transmitter: U.S. 61 & State Rte. 74, 2.8-mi. NW of Gonzales.
Scheduled to begin operation: November 1, 1991.
Ownership: Great Oaks Broadcasting Corp.
Note: Will operate as a translator; primary station W19AW Baton Rouge, LA.
- Jennings—K13VG, Jennings Bcstg. Co. Inc.** Phone: 318-824-2934. Fax: 318-824-2934.
Studio: 122 N. Market St., Jennings, LA 70546.
Technical facilities: 10-w TPO, 0.012-kw ERP, 216-ft. above ground, 243-ft. above sea level, lat. 30° 12' 38", long. 92° 39' 55".
Transmitter: 1223 S. Lake Arthur Ave., Jennings.
Equipment: Television Technology transmitter; Scala antenna.
Began Operation: December 1, 1988.
Ownership: Jennings Broadcasting Co. Inc.
Locally originated programming: Community programming; city council meetings; local special events.
Planned locally originated programming: News; locally produced news; character generated news; public access; public affairs; religious programming; sports; hunting & fishing show; weather.
Satellite programming: Channel America.
Personnel: Bill Bailey, General Manager; Clovis Bailey, Chief Engineer; Barbara Reppond, Sales Manager.
- *Lafayette—K21DM, K. Sandoval Burke.**
Technical facilities: 1000-w TPO, 32.8-kw ERP, 361-ft. above ground, 404-ft. above sea level, lat. 30° 15' 41", long. 92° 02' 08".
Transmitter: N of I-10, Moore Park Lane.
Ownership: K. Sandoval Burke.
- *Lafayette—W40CW, Castor Fernandez.**
Technical facilities: 1000-w TPO, 128-kw ERP, 476-ft. above ground, 495-ft. above sea level, lat. 30° 04' 16", long. 92° 11' 53".
Transmitter: 1-mi. SE of Hwys. 333 & 699, Lafayette.
Ownership: Castor Fernandez.
- *Lafayette—K46CE, K. Sandoval Burke.**
Technical facilities: 1000-w TPO, 12.9-kw ERP, 213-ft. above ground, 246-ft. above sea level, lat. 30° 13' 24", long. 92° 01' 09".
Transmitter: First National Bank Towers, 666 Jefferson St.
Ownership: K. Sandoval Burke.
- Lafayette—K62DW, Delta Management Corp.** Phone: 318-234-1500. Fax: 318-237-2237.
Studio: 1502 Eraste Landry Rd., Lafayette, LA 70506.
Technical facilities: 1000-w TPO, 8.79-kw ERP, 217-ft. above ground, 259-ft. above sea level, lat. 30° 13' 24", long. 92° 01' 10".
Transmitter: 616 Jefferson St., Lafayette.
Equipment: Acrodyne transmitter; Scala antenna.
Satellite earth station: Scientific-Atlanta, 4.6-meter.
Began operation: June 24, 1991.
Ownership: Delta Management Corp.
Locally originated programming: Community programming; local special events; ethnic programming; educational programming; public affairs; sports; high school sports.
Satellite programming: Channel America.
Represented (legal): Mullin, Rhyne, Emmons & Topel, P.C.
Personnel: Eddie Blanchard, General Manager; Tom Poehler, Sales; Keith Townsend, Engineering.
- *Lake Charles—K47DT, James E. Still.**
Technical facilities: 400-w TPO, 5.3-kw ERP, 292-ft. above ground, 305-ft. above sea level, lat. 30° 13' 00", long. 93° 13' 10".
Transmitter: One Lakeshore Dr., Lake Charles.
Ownership: James E. Still.
- *Lake Charles—K50CJ, Randy Douglas.**
Technical facilities: 100-w TPO, 13.6-kw ERP, 256-ft. above ground, 269-ft. above sea level, lat. 30° 14' 30", long. 93° 05' 12".
Transmitter: 8-mi. E of Lake Charles on Leblue Rd.
- *Lake Charles—K57BP, Spectrum Media.**
Technical facilities: 400-w TPO, 5.3-kw ERP, 292-ft. above ground, 305-ft. above sea level, lat. 30° 13' 51", long. 93° 13' 10".
Transmitter: One Lakeshore Dr., Lake Charles.
Ownership: Spectrum Media.
- *Lake Charles—W66BR, Adventures in Media/Jeffrey W. Young.**
Technical facilities: 400-w TPO, 5.3-kw ERP, 315-ft. above ground, lat. 30° 13' 51", long. 93° 13' 10".
Transmitter: One Lakeshore Dr., Lake Charles.
Ownership: Adventures in Media/Jeffrey W. Young.
- *Leesville—K21CN, Mountain TV Network Inc.**
Technical facilities: 100-w TPO, 0.89-kw ERP, 95-ft. above ground, 430-ft. above sea level, lat. 31° 06' 19", long. 93° 26' 53".
Transmitter: 10-mi. WSW of Leesville.
Ownership: Mountain TV Network Inc.
- *Leesville & rural Vernon County—K39BX, Mountain TV Network Inc.**
Technical facilities: 100-w TPO, 0.956-kw ERP, 95-ft. above ground, 430-ft. above sea level, lat. 31° 06' 19", long. 93° 26' 53".
Transmitter: 10-mi. WSW of Leesville.
Ownership: Mountain TV Network Inc.
- *Mary—W20AK, Mountain TV Network Inc.**
Technical facilities: 100-w TPO, 0.77-kw ERP, 95-ft. above ground, 505-ft. above sea level, lat. 31° 39' 29", long. 93° 25' 37".
Transmitter: 7-mi. NE of Mary.
Ownership: Mountain TV Network Inc.
- *Mary—K23BW, Black Women's Network of New Jersey Inc.**
Technical facilities: 1000-w TPO, 11-kw ERP, 197-ft. above ground, 558-ft. above sea level, lat. 31° 36' 36", long. 93° 23' 58".
Transmitter: 4.4-mi. NE of Mary.
Ownership: Black Women's Network of New Jersey Inc.
- *Mary—K30CJ, Mountain TV Network Inc.**
Technical facilities: 100-w TPO, 0.82-kw ERP, 148-ft. above ground, 505-ft. above sea level, lat. 31° 39' 29", long. 93° 25' 37".
Transmitter: 7-mi. NE of Mary.
Ownership: Mountain TV Network Inc.
- *Mary—K32CI, Mountain TV Network Inc.**
Technical facilities: 100-w TPO, 0.81-kw ERP, 95-ft. above ground, 505-ft. above sea level, lat. 31° 39' 29", long. 93° 25' 37".
Transmitter: 7-mi. NE of Mary.
Ownership: Mountain TV Network Inc.
- *Mary—K36BM, Mountain TV Network Inc.**
Technical facilities: 100-w TPO, 0.828-kw ERP, 148-ft. above ground, 505-ft. above sea level, lat. 31° 39' 29", long. 93° 25' 37".
Transmitter: 7-mi. NE of Mary.
Ownership: Mountain TV Network Inc.
- *Mary—K42CK, Mountain TV Network Inc.**
Technical facilities: 100-w TPO, 0.83-kw ERP, 95-ft. above ground, 456-ft. above sea level, lat. 31° 39' 29", long. 93° 25' 37".
Transmitter: 7-mi. NE of Mary.
Ownership: Mountain TV Network Inc.
- *Mary/Sabine—K26CF, Mountain TV Network Inc.**
Technical facilities: 100-w TPO, 0.809-kw ERP, 95-ft. above ground, 456-ft. above sea level, lat. 31° 39' 29", long. 93° 25' 37".
Transmitter: 7-mi. NE of Mary.
Ownership: Mountain TV Network Inc.
- Monroe—K22CQ, Telemedia Investors.**
Technical facilities: 100-w TPO, 1.3-kw ERP, 677-ft. above ground, 518-ft. above sea level, lat. 32° 30' 21", long. 92° 08' 54".
Transmitter: 701 Parkway Dr., West Monroe.
Ownership: Telemedia Investors.
- *Morgan City—K07UT, Great Oaks Bcstg. Corp.** Phone: 504-928-3146. Fax: 504-923-2822.
Technical facilities: 10-w TPO, 0.133-kw ERP, 348-ft. above ground, 348-ft. above sea level, lat. 29° 45' 03", long. 91° 10' 21".
Transmitter: State Rte. 70, 3.1-mi. N of Morgan City.
Scheduled to begin operation: November 1, 1991.
Ownership: Great Oaks Broadcasting Corp.
Note: Will operate as a translator; primary station W19AW Baton Rouge, LA.
- Morgan City—K39BJ, Ginger A. Price.** Phone: 504-384-6960. Fax: 504-384-5243.
Studio: 608 Michigan St., Morgan City, LA 70380.
Technical facilities: 1000-w TPO, 8.61-kw ERP, 190-ft. above ground, 194-ft. above sea level, lat. 29° 43' 15", long. 91° 12' 18".
Transmitter: 719-ft. NE of Shaw St. & Shaw Dr., Morgan City.
Equipment: Emcee transmitter; Scala antenna.
Satellite earth station: Scientific-Atlanta, 3.8-meter.

Low Power TV Stations—Louisiana

Began Operation: March 1, 1990.

Ownership: Ginger A. Price.

Locally originated programming: Classified advertising; city council meetings; documentaries; locally produced news; public affairs; hunting & fishing show; high school sports; sports magazine; weather.

Advertising: Yes. Rates: \$40.00/30 Sec.

***Morgan City—K41CI, Mountain TV Network Inc.**

Technical facilities: 100-w TPO, 0.836-kw ERP, 95-ft. above ground, 148-ft. above sea level, lat. 29° 35' 00", long. 91° 05' 40".

Transmitter: 10-mi. SE of Morgan City/Terbonne.

Ownership: Mountain TV Network Inc.

***Morgan City—K45CE, Mountain TV Network Inc.**

Technical facilities: 100-w TPO, 0.846-kw ERP, 95-ft. above ground, 98-ft. above sea level, lat. 29° 35' 00", long. 91° 05' 40".

Transmitter: 9.9-mi. SE of Morgan City.

Ownership: Mountain TV Network Inc.

***Morgan City—K65EB, American Lo-Power TV Network Inc.**

Technical facilities: 1000-w TPO, 3.2-kw ERP, 151-ft. above ground, 158-ft. above sea level, lat. 29° 41' 22", long. 91° 13' 27".

Transmitter: S of Hwy. 90, 0.5-mi. SW of Berwick.

Ownership: American Lo-Power TV Network Inc.

***Morgan City—K69EY, Mountain TV Network Inc.**

Technical facilities: 100-w TPO, 0.903-kw ERP, 148-ft. above ground, 148-ft. above sea level, lat. 29° 35' 00", long. 91° 05' 40".

Transmitter: 10-mi. SE of Morgan City.

Ownership: Mountain TV Network Inc.

New Orleans—K10NG, Video Jukebox Network Inc.

Technical facilities: 10-w TPO, 0.25-kw ERP, 948-ft. above ground, 951-ft. above sea level, lat. 29° 57' 14", long. 89° 56' 58".

Requests CP for change to add Arabi & Terrytown to principal community & to change to 0.28-kw ERP, 1050-ft. above ground, 1001-ft. above sea level, lat. 29° 55' 11", long. 90° 01' 29". Transmitter to 0.4-mi. SW of intersection of McArthur Blvd. & State Rte. 428. BMMPTL-910502AS.

Transmitter: Paris Rd. near Chalmette.

Ownership: VJN Partners Ltd. & TCI Development Corp.

***New Orleans—K14IE, Rodney A. Moore.**

Phone: 202-234-7142.

Technical facilities: 1000-w TPO, 29.5-kw ERP, 499-ft. above ground, 499-ft. above sea level, lat. 29° 55' 11", long. 90° 01' 29".

Transmitter: 1036 Old Bernhan Hwy., Gretna.

Ownership: Rodney A. Moore.

New Orleans—K55EX, Sur Este Bcstg. Corp.

Phone: 813-872-7889; 504-569-1698. Fax: 813-873-8886.

Studio: 201 St. Charles St., 25th Floor, New Orleans, LA 70170.

Technical facilities: 93-w TPO, 0.723-kw ERP, 665-ft. above ground, 669-ft. above sea level, lat. 29° 57' 07", long. 90° 04' 13".

Transmitter: 201 St. Charles Ave.

Began Operation: October 1, 1990.

Ownership: Sur Este Broadcasting Corp.

Locally originated programming: Tourist information.

Advertising: Yes.

Personnel: Jim Harper, Sales.

***New Orleans—K57EQ, Biltmore Bcstg. Corp.**

Technical facilities: 1000-w TPO, 6.99-kw ERP, 850-ft. above ground, 850-ft. above sea level, lat. 29° 55' 11", long. 90° 01' 29".

Transmitter: In between Behrman Hwy., Memorial Park Dr., near Chagres & Oregon Sts.

Ownership: Biltmore Broadcasting Corp.

New Orleans—K59DG, Trinity Bcstg. Network Inc.

Technical facilities: 1000-w TPO, 10.1-kw ERP, 535-ft. above ground, 535-ft. above sea level, lat. 29° 55' 11", long. 90° 01' 29".

Transmitter: 0.4-mi. SW of intersection of McArthur Blvd. & Rte. 428.

Equipment: ITS transmitter; Andrew antenna. Satellite earth station: Scientific-Atlanta, 3.2-meter.

Began Operation: August 11, 1989.

Ownership: Trinity Broadcasting Network Inc.

Satellite programming: Trinity Bcstg. Network.

New Orleans—W61AZ, Channel America LPTV License Subsidiary Inc.

Phone: 212-262-5353. Fax: 212-266-8542.

Technical facilities: 30-kw ERP, lat. 29° 55' 11", long. 90° 01' 29".

Transmitter: Near Clairborne Ave. & Armon Aster Ave.

Ownership: Channel America LPTV License Subsidiary Inc.

Satellite programming: Sports; Channel America Television Network.

Advertising: Yes. Rates: \$300.00/30 Sec.; \$500.00/Min.; \$1000.00/Hour.

***New Orleans—K65EV, Frontier Gulf Bcstg. Corp.**

Technical facilities: 1000-w TPO, 29.4-kw ERP, 535-ft. above ground, 541-ft. above sea level, lat. 29° 56' 46", long. 90° 04' 34".

Transmitter: Plaza Towers, 100 Howard Ave., New Orleans.

Ownership: Frontier Bcstg. Inc.

Personnel: J. Mitchell Johnson, General Manager.

***New Orleans—K68DT, Neal L. Andrews Jr.**

Technical facilities: 100-w TPO, 0.746-kw ERP, 666-ft. above ground, 669-ft. above sea level, lat. 29° 57' 07", long. 90° 04' 13".

Transmitter: 201 St. Charles Ave.

***Plaquemine—K06MD, Great Oaks Bcstg. Corp.**

Phone: 504-928-3146. Fax: 504-923-2822.

Technical facilities: 10-w TPO, 0.089-kw ERP, 180-ft. above ground, 217-ft. above sea level, lat. 30° 17' 33", long. 91° 14' 02".

Transmitter: Main & Church Sts., Plaquemine.

Scheduled to begin operation: November 1, 1991.

Ownership: Great Oaks Broadcasting Corp.

Note: Will operate as a translator; primary station W19AW Baton Rouge, LA.

***Shreveport—K07LV, Jeremy D. Lansman.**

Technical facilities: 10-w TPO, 0.597-kw ERP, 381-ft. above ground, 610-ft. above sea level, lat. 32° 36' 58", long. 93° 52' 25".

Transmitter: Hwy. 1 N. Shreveport.

Ownership: Jeremy D. Lansman.

***Shreveport—K09VN, Clarabelle F. Boone.**

Technical facilities: 10-w TPO, 0.075-kw ERP, 381-ft. above ground, 581-ft. above sea level, lat. 32° 30' 40", long. 93° 45' 07".

Requests modification of CP to change city of license to Shreveport/Nichols/Curtis & to change to 20-w TPO, 0.098-kw ERP, 210-ft. above ground, 426-ft. above sea level, lat. 32° 30' 24", long. 93° 45' 01". Transmitter

to corner of Cotton & Common. BMMPTL-910502MD.

Transmitter: 333 Texas St., Shreveport.

Ownership: Clarabelle F. Boone.

***Shreveport—K15CQ, K. Sandoval Burke.**

Technical facilities: 1000-w TPO, 11.7-kw ERP, 205-ft. above ground, 472-ft. above sea level, lat. 32° 30' 51", long. 93° 44' 58".

Transmitter: 400 Travis St., Shreveport.

Ownership: K. Sandoval Burke.

***Shreveport—K18CW, Flamingo Bcstg. Corp.**

Technical facilities: 1000-w TPO, 51.7-kw ERP, 361-ft. above ground, 591-ft. above sea level, lat. 32° 36' 58", long. 93° 52' 25".

Transmitter: 131-ft. S of State Rte. 1, 1.6-mi. NW of Northwood High School, Shreveport.

Ownership: Flamingo Broadcasting Corp.

***Shreveport—W40AP, Castor Fernandez.**

Technical facilities: 1000-w TPO, 81-kw ERP, 1739-ft. above ground, 2005-ft. above sea level, lat. 32° 39' 58", long. 93° 55' 59".

Transmitter: Rural area near Mooringsport.

Ownership: Castor Fernandez.

Shreveport—K57ET, American Christian Television Systems Inc.

Transmitter: Henry C. Beck Building, 400 Travis St.

Ownership: American Christian Television Systems Inc.

Shreveport—W61BC, Video Jukebox Network Inc.

Phone: 305-899-9000. Technical facilities: 1000-w TPO, 7.24-kw ERP, 262-ft. above ground, 472-ft. above sea level, lat. 32° 30' 51", long. 93° 44' 58".

Transmitter: 400 Travis St., Shreveport.

Ownership: Video Jukebox Network Inc.

***Shreveport—K67FD, Warren R. Wright.**

Technical facilities: 1000-w TPO, 20.3-kw ERP, 397-ft. above ground, 384-ft. above sea level, lat. 32° 30' 40", long. 93° 45' 07".

Transmitter: 333 Texas St., Shreveport.

Ownership: Warren R. Wright.

***Slidell—W54BJ, Gerald Brothers Jr.**

Technical facilities: 100-w TPO, 1.24-kw ERP, 52-ft. above ground, 157-ft. above sea level, lat. 30° 17' 08", long. 89° 48' 11".

Transmitter: Bayou Liberty Gardens subdivision, Slidell.

Ownership: Gerald Brothers Jr.

***Tallulah, LA—Vicksburg, MS—K45CG, Vicksburg Printing & Publishing Co. Inc.**

Technical facilities: 1000-w TPO, 28.1-kw ERP, 144-ft. above ground, 223-ft. above sea level, lat. 32° 20' 41", long. 91° 08' 54".

Transmitter: 4.9-mi. SE of center of Tallulah at 153°T.

Ownership: Vicksburg Printing & Publishing Co. Inc.

Maine

***Augusta—W04CJ, Kennebec Valley Television Inc.**

Technical facilities: 10-w TPO, 0.024-kw ERP, 148-ft. above ground, 515-ft. above sea level, lat. 44° 19' 51", long. 69° 46' 31".

Transmitter: N of Augusta.

Requests modification of CP for change to 0.048-kw ERP. BMMPTL-910503FI.

Ownership: Kennebec Valley Television Inc.

Augusta—W25BD, Kennebec Valley Television Inc.

Phone: 207-873-6100. Technical facilities: 1000-w TPO, 18.8-kw ERP, 121-ft. above ground, 469-ft. above sea level, lat. 44° 19' 51", long. 69° 46' 31".

Transmitter: N of Augusta.

Ownership: Mount Kathadin Television Inc.

Bangor—W17BF, Craig Ministries Inc.

Technical facilities: 1000-w TPO, 26.6-kw ERP, 102-ft. above ground, 1289-ft. above sea level, lat. 44° 42' 08", long. 69° 04' 47".

Transmitter: Atop Peaked Mountain, near Dixmont.

Ownership: Craig Ministries Inc.

***Bangor—W22AW, Lee Caron.**

Technical facilities: 9.9-kw ERP, lat. 44° 51' 09", long. 68° 47' 06".

***Biddeford—W42AW, Kennebec Valley Television Inc.**

Phone: 207-873-6100. Technical facilities: 753.4-w TPO, 30-kw ERP, 190-ft. above ground, 197-ft. above sea level, lat. 43° 35' 06", long. 70° 21' 47".

Requests modification of CP for change to 1000-w TPO, 38.6-kw ERP, 186.9-ft. above sea level. BMMPTL-910503XW.

Transmitter: 0.5-mi. N of intersection of U.S. 1 & Scottow Hill Rd., Portland.

Ownership: Kennebec Valley Television Inc.

***Brunswick—W16AO, Kennebec Valley Television Inc.**

Phone: 207-873-6100. Technical facilities: 1000-w TPO, 27.8-kw ERP, 131-ft. above ground, 397-ft. above sea level, lat. 43° 59' 46", long. 69° 58' 39".

Requests modification of CP for change to 36.9-kw ERP. BMMPTL-910503WN.

Transmitter: 85 Meadow Rd.

Ownership: Mount Kathadin Television Inc.

Calais—W57AQ, Maine Bcstg. Co.

Phone: 207-772-0181.

Studio: Mt. Hope Sue, Bangor, ME.

Technical facilities: 1000-w TPO, 11-kw ERP, 187-ft. above ground, 599-ft. above sea level, lat. 45° 01' 44", long. 67° 19' 24".

Transmitter: Conant Hill, 0.8-mi. SE of Rtes. 191 & 214, Meddybemps.

Ownership: Maine Broadcasting System.

Note: Operating as a translator; primary station WLBZ-TV Bangor.

***Camden—W38AY, Kennebec Valley Television Inc.**

Phone: 207-873-6100. Technical facilities: 1000-w TPO, 8.32-kw ERP, 121-ft. above ground, 1421-ft. above sea level, lat. 44° 12' 40", long. 69° 09' 06".

Requests modification of CP for change to 13.47-kw ERP. BMMPTL-910503XX.

Transmitter: W of Camden.

Ownership: Mount Kathadin Television Inc.

Falmouth—W57AP, Channel America LPTV Holdings Inc.

Phone: 212-262-5353. Technical facilities: 1000-w TPO, 127-kw ERP, 194-ft. above ground, 699-ft. above sea level, lat. 43° 45' 32", long. 70° 19' 14".

Transmitter: Black Strap Mountain.

Ownership: Channel America LPTV License Subsidiary Inc.

***Farmington—W15AW, WHRF Bcstg.**

Technical facilities: 1000-w TPO, 7.76-kw ERP, 180-ft. above ground, 1181-ft. above sea level, lat. 44° 43' 49", long. 70° 12' 30".

Requests modification of CP for change to 9.29-kw ERP. BMMPTL-910503WM.

Transmitter: N of E. Union, Farmington.

Personnel: Ralph U. Distefano, General Manager.

Portland—W24AR, Colby-Bates-Bowdoin Educational Telecasting.

Phone: 207-783-5193. Technical facilities: 1000-w TPO, 9.6-kw ERP, 167-ft. above ground, 276-ft. above sea level, lat. 43° 39' 18", long. 70° 15' 53".

Transmitter: 157 High St.

Equipment: Television Technology transmitter; Scala antenna.

Satellite earth stations: Andrew, 10-meter; Comtech, 5-meter.
 Ownership: Colby-Bates-Bowdoin Educational Telecasting Corp.
 Locally originated programming: Children's programming; community programming; local special events; documentaries; ethnic programming; educational programming; public affairs.
 Planned locally originated programming: City council meetings; college courses; sports; state university sports; high school sports.
 Represented (legal): Tierney & Swift.
 Personnel: Robert Gardiner, General Manager; Roland Desjardins, Chief Engineer.
 Note: Primarily operated as a translator of WCBB, Augusta, ME.

*Portland—W34AT, Barbara Dilley.
 Technical facilities: 1000-w TPO, 22.1-kw ERP, 420-ft. above ground, 541-ft. above sea level, lat. 43° 41' 27", long. 70° 15' 25".
 Transmitter: 1.4-mi. N of Portland.
 Ownership: Barbara Dilley.

*Portland—W45AL, Carter Bcstg. Corp.
 Technical facilities: 744-w TPO, 8-kw ERP, 174-ft. above ground, 210-ft. above sea level, lat. 43° 41' 22", long. 70° 20' 06".
 Transmitter: 779 Warren Ave., Portland.
 Ownership: Carter Broadcasting Corp.

*Portland—W61BH, Figgie Communications Inc. Phone: 216-946-9000.
 Technical facilities: 100-w TPO, 1.39-kw ERP, 194-ft. above ground, 292-ft. above sea level, lat. 43° 39' 02", long. 70° 15' 54".
 Transmitter: 157 High St., Portland.
 Ownership: Figgie Communications Inc.

*Portland—W63AZ, Elizabeth A. Terrell.
 Technical facilities: 1000-w TPO, 22.1-kw ERP, 388-ft. above ground, 411-ft. above sea level, lat. 43° 41' 27", long. 70° 15' 25".
 Transmitter: 1.4-mi. N of downtown Portland.
 Ownership: Elizabeth A. Terrell.

*Portland—W67BR, Microband Corp. of America.
 Technical facilities: 1000-w TPO, 8.93-kw ERP, 190-ft. above ground, 269-ft. above sea level, lat. 43° 39' 25", long. 70° 15' 37".
 Transmitter: 477 Congress St.
 Personnel: Jim Weisenberg, General Manager; Ken Pratt, Sales Manager.

Presque Isle—W51AG, Trinity Bcstg. Network Inc.
 Technical facilities: 1000-w TPO, 19-kw ERP, 420-ft. above ground, 940-ft. above sea level, lat. 46° 44' 29", long. 67° 54' 59".
 Transmitter: 6-mi. N of Presque Isle.
 Equipment: Television Technology transmitter; Bogner antenna.
 Satellite earth station: Scientific-Atlanta, 3.2-meter.
 Began Operation: December 2, 1987.
 Ownership: Trinity Broadcasting Network Inc.
 Satellite programming: Trinity Bcstg. Network.

*Saco & Biddeford—W55BH, Neil Portnoy.
 Technical facilities: 1000-w TPO, 10.6-kw ERP, 240-ft. above ground, 443-ft. above sea level, lat. 43° 33' 24", long. 70° 30' 31".
 Transmitter: Rocky Hill Rd., Saco.
 Ownership: Neil Portnoy.

*Skowhegan—W31AW, Kennebec Valley Television Inc. Phone: 207-873-6100.
 Technical facilities: 1000-w TPO, 72.6-kw ERP, 151-ft. above ground, 942-ft. above sea level, lat. 44° 42' 45", long. 69° 43' 39".
 Transmitter: E of Norridgewock.
 Ownership: Mount Kathadin Television Inc.

Waterville—W04AK, Maine Bcstg. Co.
 Studio: 329 Mt. Hope Ave., Bangor, ME.
 Technical facilities: 10-w TPO, 0.263-kw ERP, 95-ft. above ground, 190-ft. above sea level, lat. 44° 31' 36", long. 69° 38' 40".
 Transmitter: Approx. 980-ft. SW of intersection of Dunbar Rd. & U.S. Hwy. 201, Winslow.
 Ownership: Maine Broadcasting System.
 Note: Operating as a translator; primary station WLBZ-TV, Bangor, ME.

Waterville—W23AB, Russell Communications.
 Technical facilities: 11.3-kw ERP, lat. 44° 33' 51", long. 69° 36' 30".
 Ownership: Russell Communications.

Waterville—W29AC, Russell Communications.
 Technical facilities: 1000-w TPO, 17.9-kw ERP, 210-ft. above ground, 633-ft. above sea level, lat. 44° 29' 04", long. 69° 39' 22".
 Transmitter: Cook Hill, 6-mi. SSW of Waterville.
 Ownership: Russell Communications.

*Waterville—W41AY, Kennebec Valley Television Inc. Phone: 207-873-6100.
 Technical facilities: 1000-w TPO, 6-kw ERP, 240-ft. above ground, 673-ft. above sea level, lat. 44° 29' 04", long. 69° 39' 22".
 Requests modification of CP for change to 7-kw ERP. BMP TTL-910503FH.
 Transmitter: Cook Hill, Vassalboro.
 Ownership: Kennebec Valley Television Inc.

*York Center—W63BR, Kennebec Valley Television Inc. Phone: 207-873-6100.
 Technical facilities: 1000-w TPO, 25-kw ERP, 282-ft. above ground, 482-ft. above sea level, lat. 43° 14' 51", long. 70° 38' 20".
 Requests modification of CP for change to 35.35-kw ERP. BMP TTL-910503A3.
 Transmitter: W of I-95, Ogunquit.
 Ownership: Kennebec Valley Television Inc.

Maryland

*Annapolis—W61BY, Turnpike Television.
 Technical facilities: 485-w TPO, 4-kw ERP, 249-ft. above ground, 269-ft. above sea level, lat. 38° 58' 13", long. 76° 30' 28".
 Transmitter: Existing WYRE(AM) transmitter site, Annapolis.
 Ownership: Turnpike TV.

*Annapolis—W63BP, Robert E. Kelly.
 Technical facilities: 643-w TPO, 18-kw ERP, 246-ft. above ground, 266-ft. above sea level, lat. 38° 58' 13", long. 76° 30' 28".
 Transmitter: WYRE(AM) transmitter site, Annapolis.
 Ownership: Robert E. Kelly.

*Baltimore—W6380, Flamingo Bcstg. Corp.
 Technical facilities: 324-w TPO, 69-kw ERP, 315-ft. above ground, 341-ft. above sea level, lat. 39° 12' 16", long. 76° 34' 07".
 Transmitter: S side of Hawkins Point Rd., 0.6-mi. W of intersection with Fort Smallwood Rd.
 Ownership: Flamingo Broadcasting Corp.

Cresaptown—W16AE, Trinity Bcstg. Network Inc.
 Technical facilities: 100-w TPO, 1.2-kw ERP, 102-ft. above ground, 2931-ft. above sea level, lat. 39° 34' 56", long. 78° 53' 53".
 Transmitter: Dan's Rock.
 Equipment: ITS transmitter; Scala antenna.
 Satellite earth station: Scientific-Atlanta, 3.2-meter.
 Began Operation: October 6, 1986.

Ownership: Trinity Broadcasting Network Inc.
 Satellite programming: Trinity Bcstg. Network.

*Leonardtown—W44AP, Satellite Video Bcstg.
 Technical facilities: 90-w TPO, 1-kw ERP, 151-ft. above ground, 272-ft. above sea level, lat. 38° 21' 08", long. 76° 38' 38".
 Transmitter: 557 Richneck Rd., Mechanicsville.
 Ownership: Satellite Video Broadcasting.

Leonardtown—W52AX, Satellite Video Bcstg.
 Technical facilities: 90-w TPO, 1-kw ERP, 151-ft. above ground, 272-ft. above sea level, lat. 38° 21' 08", long. 76° 38' 38".
 Requests CP for change to 2.8-kw ERP. BPTTL-891207QW.
 Transmitter: 557 Richneck Rd., Mechanicsville.
 Ownership: Satellite Video Broadcasting.

*Ocean City—W06BI, Ocean Pines LPB Broadcasting Corp.
 Technical facilities: 10-w TPO, 0.187-kw ERP, 285-ft. above ground, 292-ft. above sea level, lat. 38° 25' 20", long. 75° 08' 23".
 Transmitter: Todd Industrial Park, between Caterpillar & Industrial Park Lanes.
 Ownership: Ocean Pines LPB Broadcasting Corp.

*Ocean City—W08CZ, Video Jukebox Network Inc.
 Technical facilities: 10-w TPO, 1.17-kw ERP, 279-ft. above ground, 312-ft. above sea level, lat. 38° 20' 57", long. 75° 11' 07".
 Transmitter: 0.5-mi. E of Mary Rd., on Griffin Rd., Berlin.

*Towson—W61BT, Towson State University.
 Technical facilities: 1000-w TPO, 5.21-kw ERP, 154-ft. above ground, 554-ft. above sea level, lat. 39° 23' 45", long. 76° 36' 29".
 Transmitter: Residential Tower.
 Ownership: Towson State University.

Waldorf—W58BR, Video Jukebox Network Inc.
 Technical facilities: 1000-w TPO, 72.8-kw ERP, 732-ft. above ground, 912-ft. above sea level, lat. 38° 37' 07", long. 76° 50' 42".
 Transmitter: Near Hwys. 382 & 232, E of Waldorf.
 Ownership: VJN Partners Ltd. & TCI Development Corp.

Massachusetts

*Boston—W19AH, Channel 19 TV Corp. Phone: 617-265-0781. Fax: 617-265-3877.
 Studio: 780 Dudley St., Dorchester, MA 02125.
 Technical facilities: 0.96-kw ERP, lat. 42° 20' 50", long. 71° 04' 59".
 Transmitter: Prudential Tower Bldg., 800 Boylston St., Boston.
 Equipment: Acrodyne transmitter.
 Ownership: Channel 19 TV Corp.
 Locally originated programming: Ethnic programming; foreign language programming; religious programming.
 Advertising: Yes. Rates: \$100.00/30 Sec.; \$150.00/Min.
 Represented (sales): Telemundo.
 Represented (engineering): Carne & Associates.
 Represented (legal): Csapar & Bok.

Boston—W33AV, Randolph Weigner. Phone: 508-526-4330.
 Technical facilities: 1000-w TPO, 66.9-kw ERP, 289-ft. above ground, 440-ft. above sea level, lat. 42° 35' 36", long. 70° 43' 28".
 Transmitter: 3-mi. W of Magnolia Ave., 7-mi. E of intersection of Magnolia & Western Ave.
 Equipment: ITS transmitter.
 Began Operation: February 27, 1991.
 Multichannel TV Sound: Stereo only.
 Ownership: Randolph Weigner.
 Locally originated programming: Music videos; Jukebox Network.
 Advertising: Yes. Rates: \$5.00/30 Sec.; \$10.00/Min.

*Brockton—W54AT, Congregation of Oblates of Virgin Mary.
 Technical facilities: 1000-w TPO, 10.5-kw ERP, 135-ft. above ground, 213-ft. above sea level, lat. 42° 03' 24", long. 71° 00' 44".
 Transmitter: Brockton Bldg., Camp Elio high rise, 1380 Main St., Brockton.

*Cape Cod—W22BA, Jennifer J. Frost & Liliás J. Morrison.
 Technical facilities: 1000-w TPO, 40.9-kw ERP, 138-ft. above ground, 157-ft. above sea level, lat. 41° 45' 45", long. 70° 03' 10".
 Transmitter: 1.6-mi. E of Brewster on Baker's Pond Rd., Cape Cod.
 Ownership: Jennifer J. Frost & Liliás J. Morrison.

*Cape Cod—W47AT, Jennifer J. Frost & Liliás J. Morrison.
 Technical facilities: 1000-w TPO, 39.2-kw ERP, 141-ft. above ground, 161-ft. above sea level, lat. 41° 45' 45", long. 70° 03' 10".
 Transmitter: 1.6-mi. E of Brewster on Baker's Pond Rd.
 Ownership: Jennifer J. Frost & Liliás J. Morrison.
 Personnel: Matt Steers, Engineering.

*Cape Cod—W65BD, Jennifer J. Frost & Liliás J. Morrison.
 Technical facilities: 37.8-kw ERP, lat. 41° 45' 45", long. 70° 03' 10".
 Transmitter: 1.6-mi. E of Brewster on Baker's Pond Rd.
 Ownership: Jennifer J. Frost & Liliás J. Morrison.

*Chicopee—W67CE, Carter Bcstg. Corp.
 Technical facilities: 521-w TPO, 4-kw ERP, 249-ft. above ground, 312-ft. above sea level, lat. 42° 10' 02", long. 72° 37' 31".
 Transmitter: 326 Chicopee St.
 Ownership: Carter Broadcasting Corp.

*Dennis—W58AO, Cape Video Network. Phone: 508-775-4242.
 Technical facilities: 100-w TPO, 14.6-kw ERP, lat. 41° 41' 19", long. 70° 20' 49".
 Transmitter: Shootflying Hill, Barnstable.

Dennis—W67BA, Sentry Savings Bank, F.S.B. Phone: 508-775-4242.
 Technical facilities: 100-w TPO, 14.6-kw ERP, 350-ft. above ground, 125-ft. above sea level, lat. 41° 41' 19", long. 70° 20' 49".
 Transmitter: Shootflying Hill, Barnstable.
 Equipment: Emcee transmitter; Bogner antenna.
 Ownership: Sentry Savings Bank, F.S.B.
 Note: Operating as a translator; primary station WCXV, Vineyard Haven, MA.

Fall River—W22AR, Freedom WLNE-TV Inc. Phone: 508-992-6666.
 Studio: 430 County St., New Bedford, MA 02741.
 Technical facilities: 1000-w TPO, 5.76-kw ERP, 116-ft. above ground, 309-ft. above sea level, lat. 41° 41' 17", long. 71° 07' 57".

Low Power TV Stations—Massachusetts

Requests CP for change to 0.848-kw ERP. BMP TTL-890623IC.
 Transmitter: George H. Cottell Heights, 1685 Pleasant St., Fall River.
 Equipment: ITS transmitter; Scala antenna.
 Began Operation: July 1, 1989.
 Ownership: Freedom Newspapers Inc.
 Note: Operating as a translator; primary station WLNE, Providence, RI-New Bedford, MA.

***Fall River**—W54AS, Greenburger/Action Rights Assoc.
 Technical facilities: 100-w TPO, 0.649-kw ERP, 98-ft. above ground, 289-ft. above sea level, lat. 41° 41' 49", long. 71° 07' 56".
 Transmitter: 1311 Bedford St., Fall River.
 Ownership: Greenburger/Action Rights Association.

Hyannis—W08CH, WGBH Educational Foundation.
 Technical facilities: 10-w TPO, 0.793-kw ERP, 197-ft. above ground, 256-ft. above sea level, lat. 41° 43' 46", long. 70° 10' 01".
 Transmitter: Hokum Rock Rd., Dennis.
 Equipment: Scala antenna.
 Began Operation: December 31, 1987.
 Ownership: WGBH Educational Foundation.
 Note: Operating as a translator; primary station WGBH-TV, Boston, MA.

***Hyannis**—W30AX, Barbara A. Nadley.
 Technical facilities: 1000-w TPO, 40.5-kw ERP, 138-ft. above ground, 167-ft. above sea level, lat. 41° 45' 40", long. 70° 05' 40".
 Transmitter: 12-mi. NE of Hyannis on Rte. 6A.

***Hyannis**—W41AM, Channel America LPTV License Subsidiary Inc. Phone: 202-785-2143.
 Technical facilities: 1000-w TPO, 10-kw ERP, 128-ft. above ground, 167-ft. above sea level, lat. 41° 41' 24", long. 70° 11' 31".
 Transmitter: 19 Dupont School.
 Ownership: Channel America LPTV License Subsidiary Inc.

***Lawrence**—W29BA, Tele Italia Inc.
 Technical facilities: 1000-w TPO, 19.7-kw ERP, 295-ft. above ground, 289-ft. above sea level, lat. 42° 43' 40", long. 71° 10' 07".
 Requests modification of CP for change to 340-w TPO, 5.6-kw ERP, 115-ft. above ground, 449-ft. above sea level, lat. 42° 45' 00", long. 71° 10' 00".
 Transmitter to Reservoir Hill, Higgin Way, Druid Hill Ave., Methuen. BMPCT-910501E1.
 Transmitter: Holy Family Hospital & Medical Center, 70 East St., Methuen.
 Ownership: Tele Italia Inc.

Lowell—W34BB, BTV Assoc.
 Technical facilities: 1000-w TPO, 9.58-kw ERP, 141-ft. above ground, 440-ft. above sea level, lat. 42° 39' 16", long. 71° 13' 09".
 Transmitter: WSSH-FM transmitter site, Wood Hill, Andover.
 Ownership: BTV Associates.

***Marblehead**—W30AO, William Gerry.
 Technical facilities: 1000-w TPO, 9-kw ERP, 167-ft. above ground, 171-ft. above sea level, lat. 42° 36' 06", long. 70° 51' 41".
 Transmitter: Beacon St., Marblehead.

***Nantucket**—W17AR, KATY Communications Inc.
 Technical facilities: 1000-w TPO, 10.7-kw ERP, 322-ft. above ground, 361-ft. above sea level, lat. 41° 15' 03", long. 70° 07' 49".
 Transmitter: Consolan tower.
 Ownership: TV 45 & KATY Communications Inc.

New Bedford—W20AH, Freedom WLNE-TV Inc. Phone: 508-992-6666.
 Studio: 430 County St., New Bedford, MA 02741.
 Technical facilities: 626-w TPO, 7.1-kw ERP, 151-ft. above ground, 243-ft. above sea level, lat. 41° 38' 00", long. 70° 55' 50".
 Requests CP for change to 164-ft. above ground.
 Transmitter: 430 County St., New Bedford.
 Equipment: ITS transmitter; Scala antenna.
 Began Operation: September 1, 1988.
 Ownership: Freedom Newspapers Inc.
 Note: Operating as a translator; primary station WLNE, Providence, RI-New Bedford, MA.

***Pittsfield**—W42AU, Trinity Bcstg. Network Inc.
 Technical facilities: 1000-w TPO, 9.9-kw ERP, 354-ft. above ground, 1362-ft. above sea level, lat. 42° 28' 31", long. 73° 16' 07".
 Requests modification of CP for change to 1000-w TPO, 9.9-kw ERP, 354-ft. above ground, 1362-ft. above sea level. BMP TTL-891208HH.
 Transmitter: Lakeway Dr., S of Pecks Rd. near Pittsfield.
 Equipment: ITS transmitter.
 Satellite earth station: Scientific-Atlanta, 3.2-meter; Scientific-Atlanta receivers.
 Scheduled to begin operation: December 1, 1991.
 Ownership: Trinity Broadcasting Network Inc.
 Planned Satellite programming: Trinity Bcstg. Network.

***Shutesbury**—W35AS, Tim Griffin.
 Technical facilities: 105-w TPO, 0.5-kw ERP, 92-ft. above ground, 942-ft. above sea level, lat. 42° 30' 00", long. 72° 26' 10".
 Transmitter: Locks Pond Rd., Shutesbury.
 Ownership: Tim Griffin.

***Springfield**—W11BX, Harvard Bcstg. Inc. Phone: 508-458-8797. Fax: 508-458-8480.
 Technical facilities: 10-w TPO, 0.02-kw ERP, 463-ft. above ground, 522-ft. above sea level, lat. 42° 06' 08", long. 72° 35' 34".
 Requests modification of CP for change to 0.088-kw ERP. BMP TTL-910502EW.
 Transmitter: 1500 Main St., Springfield.
 Equipment: Scala antenna.
 Ownership: Harvard Broadcasting Inc.

Springfield—W65BX, Channel 13 TV Inc. Phone: 203-547-1303. Fax: 203-544-6834.
 Studio: 886 Maple Ave., Hartford, CT 06114.
 Technical facilities: 1000-w TPO, 25.8-kw ERP, 183-ft. above ground, 787-ft. above sea level, lat. 42° 05' 07", long. 72° 42' 12".
 Requests CP for change to 1000-w TPO, 31.28-kw ERP. BPTTL-910503WU.
 Transmitter: Provin Mountain, on West St.
 Ownership: Channel 13 Television Inc.
 Locally originated programming: Children's programming; community programming; ethnic programming; educational programming; foreign language programming; magazines; music videos; public access; public affairs; religious programming; sports; sports magazine; weather.
 Satellite programming: CNN; RAI-USA; Telemundo.
 Represented (engineering): Mullaney Engineering Inc.
 Represented (legal): Cohn & Marks.

***Taunton**—W22BB, Greenburger/Action Rights Assn.
 Technical facilities: 100-w TPO, 1.05-kw ERP, 285-ft. above ground, 406-ft. above sea level, lat. 41° 52' 52", long. 71° 09' 33".
 Transmitter: 595 Winthrop St., SSW of Taunton.

Ownership: Greenburger/Action Rights Association.

Michigan

***Alpena**—W13BD, Owen Bcstg. Enterprises.

Technical facilities: 10-w TPO, 0.486-kw ERP, 175-ft. above ground, 890-ft. above sea level, lat. 45° 04' 39", long. 83° 25' 18".
 Transmitter: 1.3 miles NE of Alpena, Huron Industrial Park.
 Ownership: Dennis H. Owen.

***Ann Arbor**—W44AZ, Rodney A. Moore.
 Technical facilities: 1000-w TPO, 40.2-kw ERP, 279-ft. above ground, 1155-ft. above sea level, lat. 42° 16' 41", long. 83° 44' 31".
 Transmitter: University of Michigan, William St., Ann Arbor.
 Ownership: Rodney A. Moore.

***Berrien Springs**—W25BM, Good News Television Inc.
 Technical facilities: 808-w TPO, 5-kw ERP, 325-ft. above ground, 974-ft. above sea level, lat. 41° 57' 44", long. 86° 20' 52".
 Transmitter: 1.2-mi. NW of intersection of Snow Rd. & U.S. Rte. 31/33.
 Ownership: Good News Television Inc.

***Clawson**—W36BD, Telethon Television Co.
 Technical facilities: 10.94-kw ERP, 1047-ft. above ground, 1037-ft. above sea level, lat. 42° 29' 22", long. 83° 17' 49".
 Requests modification of CP to change city of license to Detroit & change to 15.32-kw ERP. BMP TTL-910503GK.
 Transmitter: 27777 Franklin Rd., Southfield.
 Ownership: Telethon Television Co. (Group Owner).

***Coldwater**—W38BH, Lansing 53 Inc.
 Technical facilities: 797-w TPO, 39.8-kw ERP, 299-ft. above ground, 1309-ft. above sea level, lat. 41° 54' 47", long. 84° 58' 13".
 Transmitter: Intersection of Dorrance & Wiloughby Rds., 2.4-mi. at 144° T from Coldwater.
 Ownership: Lansing 53 Inc.

***Dearborn**—W68CH, Rodney A. Moore.
 Technical facilities: 1000-w TPO, 25-kw ERP, 200-ft. above ground, 800-ft. above sea level, lat. 42° 18' 13", long. 83° 15' 43".
 Transmitter: 23400 Michigan Ave., Dearborn.
 Ownership: Rodney A. Moore.

Detroit—W05BN, Video Jukebox Network. Phone: 305-899-9000.
 Technical facilities: 0.04-kw ERP, lat. 42° 19' 45", long. 83° 02' 25".
 Ownership: Video Jukebox Network.

***Detroit**—W26AB, Channel America LPTV License Subsidiary.
 Technical facilities: 1000-w TPO, 38.2-kw ERP, 453-ft. above ground, 1053-ft. above sea level, lat. 42° 19' 55", long. 83° 02' 42".
 Transmitter: Cadillac Tower Bldg., Cadillac Square, Detroit.
 Ownership: Channel America LPTV License Subsidiary Inc.

Detroit—W44AR, Fairlane Assembly of God.
 Technical facilities: 100-w TPO, 1.46-kw ERP, 108-ft. above ground, 709-ft. above sea level, lat. 42° 19' 36", long. 83° 05' 33".
 Requests CP for change to 1000-w TPO, 9.8-kw ERP, 364-ft. above ground, 978-ft. above sea level, lat. 42° 22' 40", long. 83° 14' 32".
 Transmitter to 12300 Radio Place. BPTTL-910503DR.

Transmitter: 2410 Vinewood, Detroit.
 Ownership: Fairlane Assembly of God.

***Detroit**—W48AV, Glenn R. & Karin A. Plummer.
 Technical facilities: 1000-w TPO, 20.7-kw ERP, 312-ft. above ground, 892-ft. above sea level, lat. 42° 27' 43", long. 82° 52' 35".
 Transmitter: 1500 Shore Club Dr.
 Ownership: Glenn R. & Karin A. Plummer.

Detroit—W66BV, Trinity Bcstg. Network Inc.
 Technical facilities: 1-w TPO, 19.7-kw ERP, 1298-ft. above ground, 1869-ft. above sea level, lat. 42° 19' 45", long. 83° 02' 25".
 Transmitter: Westin Hotel Bldg., Detroit.
 Equipment: ITS transmitter; Bogner antenna.
 Ownership: Trinity Broadcasting Network Inc.
 Began operation: March 1, 1983.
 Satellite programming: Trinity Bcstg. Network.

***Film**—W52AL, Media Properties.
 Technical facilities: 0.652-kw ERP, lat. 42° 58' 45", long. 83° 38' 25".

Grand Rapids—W19BA, Trinity Christian Center of Santa Ana Inc. Phone: 714-832-2950.
 Technical facilities: 1000-w TPO, 15.6-kw ERP, 299-ft. above ground, 1184-ft. above sea level, lat. 43° 02' 01", long. 85° 31' 15".
 Transmitter: Pettis & Four Mile Rds., near Grand Rapids.
 Began Operation: June 5, 1990.
 Ownership: Trinity Broadcasting Network Inc.
 Satellite programming: Trinity Bcstg. Network.

***Grand Rapids**—W25BI, Donald Crandall.
 Technical facilities: 1000-w TPO, 34.3-kw ERP, 285-ft. above ground, 1115-ft. above sea level, lat. 42° 58' 43", long. 85° 35' 13".
 Transmitter: 844 E. Beltline Ave. NE, Grand Rapids.
 Ownership: Donald Crandall.

***Grand Rapids**—W43AK, Jo Ann's Balloon Boutique Inc.
 Technical facilities: 16.5-kw ERP, lat. 43° 00' 16", long. 85° 41' 13".
 Ownership: Jo Ann's Balloon Boutique Inc.

***Grand Rapids**—W48AX, American Christian Television System.
 Technical facilities: 100-w TPO, 0.696-kw ERP, 85-ft. above ground, 820-ft. above sea level, lat. 42° 58' 13", long. 85° 39' 57".
 Transmitter: Butterworth Hospital, Michigan Ave.
 Ownership: American Christian Television Systems Inc.

Grand Rapids—W59AZ, International Union UAW LPTV Project.
 Technical facilities: 2.96-kw ERP, lat. 43° 00' 16", long. 85° 41' 13".
 Ownership: International Union UAW LPTV Project.

***Grand Rapids**—W61BX, Good News Television Inc.
 Technical facilities: 1000-w TPO, 16.1-kw ERP, 308-ft. above ground, 1079-ft. above sea level, lat. 43° 01' 01", long. 85° 45' 25".
 Transmitter: Near Elmridge Dr. & Three Mile Rd., Grand Rapids.
 Ownership: Good News TV Inc.

***Hillsdale**—W29AZ, Lansing 53 Inc.
 Technical facilities: 1000-w TPO, 27.5-kw ERP, 338-ft. above ground, 1358-ft. above sea level, lat. 41° 46' 51", long. 84° 40' 16".
 Transmitter: 0.05-mi. W of Cambria Rd., between Montgomery & Burt Rds., near Frontier.
 Ownership: Lansing 53 Inc.

***Hurley & Ironweed—W24BG, Libra-1 TV.** Technical facilities: 1000-w TPO, 40-kw ERP, 322-ft. above ground, 2146-ft. above sea level, lat. 46° 25' 13", long. 90° 23' 02". Transmitter: 0.7-mi. E of County Hwy. 122. Ownership: Libra-1 TV.

***Iron Mountain—W22AV, Bresnan Communications Co. L.P.** Phone: 906-774-2404. Technical facilities: 100-w TPO, 0.528-kw ERP, 200-ft. above ground, 1768-ft. above sea level, lat. 45° 49' 15", long. 88° 02' 38". Transmitter: Millie Hill, 1-mi. E of Iron Mountain. Ownership: Bresnan Communications Co.

***Iron Mountain—W24BE, Bresnan Communications Co. L.P.** Phone: 906-774-2404. Technical facilities: 100-w TPO, 0.528-kw ERP, 200-ft. above ground, 1768-ft. above sea level, lat. 45° 49' 15", long. 88° 02' 38". Transmitter: Millie Hill, 1-mi. E of Iron Mountain. Ownership: Bresnan Communications Co.

Iron Mountain—W30AK, Bresnan Communications Co. L.P. Phone: 906-774-2404. Fax: 906-774-1705. Technical facilities: 100-w TPO, 0.528-kw ERP, 200-ft. above ground, 1768-ft. above sea level, lat. 45° 49' 15", long. 88° 02' 38". Transmitter: 1-mi. E of Iron Mountain on Millie Hill. Equipment: ITT transmitter. Ownership: Bresnan Communications Co. Personnel: Mark Summers, General Manager; Dan Ethington, Chief Engineer. Note: Operating as a translator, primary station WJMN-TV, Escanaba, MI.

Iron Mountain—W35AK, Bresnan Communications Co. L.P. Phone: 906-774-2404. Fax: 906-774-1705. Technical facilities: 100-w TPO, 0.516-kw ERP, 200-ft. above ground, 1768-ft. above sea level, lat. 45° 49' 15", long. 88° 02' 38". Transmitter: 1-mi. E of Iron Mountain on Millie Hill. Equipment: ITT transmitter. Satellite earth station: Prodelin, 3-meter. Ownership: Bresnan Communications Co. Satellite programming: WTBS (T) Atlanta. Personnel: Mark Summers, General Manager; Dan Ethington, Engineer.

***Iron Mountain—W43AN, Bresnan Communications Inc.** Phone: 906-774-2404. Fax: 906-774-1700. Technical facilities: 100-w TPO, 0.69-kw ERP, lat. 45° 49' 15", long. 88° 02' 38". Transmitter: 1-mi. NE of Iron Mountain on Millie Hill. Ownership: Bresnan Communications Co.

***Iron Mountain—W59AQ, Bresnan Communications Inc.** Phone: 906-774-2404. Technical facilities: 100-w TPO, 0.815-kw ERP, lat. 45° 49' 21", long. 88° 02' 36". Transmitter: 1-mi. NE of Iron Mountain on Millie Hill. Ownership: Bresnan Communications Co.

***Iron Mountain—W63AW, Bresnan Communications Inc.** Phone: 906-774-2404. Technical facilities: 100-w TPO, 0.62-kw ERP, lat. 45° 49' 15", long. 88° 02' 38". Transmitter: 1-mi. NE of Iron Mountain on Millie Hill. Ownership: Bresnan Communications Co.

Iron Mountain—W65BN, Bresnan Communications Co. L.P. Phone: 906-774-2404. Fax: 906-774-1705. Technical facilities: 100-w TPO, 0.643-kw ERP, 220-ft. above ground, 1791-ft. above sea level, lat. 45° 49' 15", long. 88° 02' 38".

Transmitter: 1-mi. NE of Iron Mountain, on Millie Hill. Equipment: ITT transmitter. Satellite earth station: Prodelin, 3-meter. Ownership: Bresnan Communications Co. Satellite programming: Nashville Network.

***Iron Mountain—W67AO, Bresnan Communications Inc.** Phone: 906-774-2404. Technical facilities: 100-w TPO, 0.16-kw ERP, lat. 45° 49' 21", long. 88° 02' 36". Transmitter: 1-mi. NE of Iron Mountain on Millie Hill. Ownership: Bresnan Communications Co.

***Iron Mountain—K698A, Bresnan Communications Co.** Phone: 906-774-2404. Fax: 906-774-1705. Technical facilities: 20-w TPO, 0.163-kw ERP, lat. 45° 49' 21", long. 88° 02' 36". Transmitter: 1-mi. NE of Iron Mountain on Millie Hill. Ownership: Bresnan Communications Co.

***Kalamazoo—W12CK, Penny Wilmoth.** Technical facilities: 60-w TPO, 0.1-kw ERP, 1023-ft. above ground, 233-ft. above sea level, lat. 42° 17' 11", long. 85° 34' 58". Requests modification of CP to add Eastwood, Portage & Westwood to city of license & change to 20-w TPO, 0.23-kw ERP. Transmitter: Hinman Skyrise Bldg., Kalamazoo. Ownership: Penny Wilmoth.

***Lansing—W60BI, Kinetications Inc.** Technical facilities: 100-w TPO, 1.37-kw ERP, 92-ft. above ground, 968-ft. above sea level, lat. 42° 38' 44", long. 84° 33' 38". Transmitter: W of Gunn Rd., between Holt & Wiloughby. Ownership: Kinetications Inc.

Lansing & East Lansing—W69BJ, Tri-State Christian TV Inc. Phone: 714-832-2950. Technical facilities: 301-w TPO, 1.5-kw ERP, 679-ft. above ground, 1450-ft. above sea level, lat. 42° 40' 33", long. 84° 30' 00". Transmitter: 3200 Pine Tree Rd. Began Operation: March 19, 1991. Ownership: Tri-State Christian TV Inc. Note: Operating as a translator, primary station WAQP, Saginaw, MI.

***Monroe—W58BX, Rodney A. Moore.** Technical facilities: 1000-w TPO, 79.1-kw ERP, 184-ft. above ground, 787-ft. above sea level, lat. 41° 50' 43", long. 83° 27' 59". Transmitter: 0.5-mi. from Kelly Rd., 0.5-mi. E of Chesapeake & Ohio Railroad tracks. Ownership: Rodney A. Moore.

Muskegon—W40AK, Kelley Enterprises. Technical facilities: 100-w TPO, 1.13-kw ERP, 59-ft. above ground, 676-ft. above sea level, lat. 43° 10' 32", long. 86° 12' 44". Transmitter: 4237 Airline Rd., Muskegon. Ownership: Kelley Enterprises.

***Petoskey—W17AV, Hermitage Bcstg. Co. of Michigan.** Technical facilities: 1000-w TPO, 28.1-kw ERP, 299-ft. above ground, 1572-ft. above sea level, lat. 45° 28' 40", long. 84° 57' 04". Transmitter: 2.2-mi. NNE of intersection of Quick & Welsheimer Rd., West Traverse. Ownership: Hermitage Broadcasting Co. of Michigan.

***Pontiac—W41BC, Gwendolyn Moore.** Technical facilities: 1000-w TPO, 101-kw ERP, 125-ft. above ground, 1066-ft. above sea level, lat. 42° 32' 38", long. 83° 29' 58". Transmitter: Near Benstein & Loon Lake Rds., Pontiac.

Equipment: Andrew transmitter; Bogner antenna. Scheduled to begin operation: July 1, 1992. Ownership: Gwendolyn Moore. Planned locally originated programming: Community programming; city council meetings; local special events; ethnic programming; educational programming; music videos; news; locally produced news; sports; state university sports; high school sports.

***Port Huron—W46AH, U. of Michigan.** Technical facilities: 36.3-kw ERP, lat. 43° 01' 28", long. 82° 27' 00". Ownership: University of Michigan.

***Saginaw—W55BL, Microband Corp. of America.** Technical facilities: 1000-w TPO, 10.7-kw ERP, 157-ft. above ground, 738-ft. above sea level, lat. 43° 26' 01", long. 83° 56' 22". Transmitter: Second National Bank of Saginaw, 101 N. Washington Ave.

***Whitehall—W11CF, Gary Van Nortwick.** Technical facilities: 10-w TPO, 0.019-kw ERP, 174-ft. above ground, 863-ft. above sea level, lat. 43° 24' 34", long. 86° 19' 28". Transmitter: 0.09-mi. E of City Hall, Whitehall. Ownership: Gary Van Nortwick.

Minnesota

***Alexandria—K16CO, Selective TV Inc.** Technical facilities: 100-w TPO, 1.56-kw ERP, 338-ft. above ground, 1808-ft. above sea level, lat. 45° 55' 59", long. 95° 26' 50". Transmitter: 4-mi. NW of Alexandria. Ownership: Selective TV Inc.

***Alexandria—K18DG, Selective TV Inc.** Technical facilities: 100-w TPO, 1.56-kw ERP, 338-ft. above ground, 1808-ft. above sea level, lat. 45° 55' 59", long. 95° 26' 50". Transmitter: 4-mi. NW of Alexandria. Ownership: Selective TV Inc.

Alexandria—K26CL, Selective TV Inc. Phone: 612-763-5924. Studio: 614 Hawthorne, Alexandria, MN 56308. Technical facilities: 100-w TPO, 0.745-kw ERP, 338-ft. above ground, 1808-ft. above sea level, lat. 45° 55' 59", long. 95° 26' 50". Transmitter: 4-mi. NW of Alexandria. Equipment: Bogner antenna. Began Operation: March 1, 1990. Ownership: Selective TV Inc. Note: Operating as a translator.

Alexandria—K28BT, Selective TV Inc. Phone: 612-763-5924. Studio: 614 Hawthorne, Alexandria, MN 56308. Technical facilities: 100-w TPO, 1.4-kw ERP, 354-ft. above ground, 1470-ft. above sea level, lat. 45° 55' 59", long. 95° 26' 50". Transmitter: 4-mi. NW of Alexandria. Equipment: Television Technology transmitter; Bogner antenna. Began Operation: March 1, 1988. Ownership: Selective TV Inc. Personnel: Barbara Beers, General Manager. Note: Operating as a translator, primary station KITN, Minneapolis, MN.

Alexandria—K30AF, Selective TV Inc. Phone: 612-763-5924. Studio: 614 Hawthorne, Alexandria, MN 56308. Technical facilities: 100-w TPO, 1.401-kw ERP, 354-ft. above ground, 1824-ft. above sea level, lat. 45° 55' 59", long. 95° 26' 50". Transmitter: 4-mi. NW of Alexandria.

Equipment: Television Technology transmitter; Bogner antenna. Began Operation: November 1, 1982. Ownership: Selective TV Inc. Personnel: Barbara Beers, General Manager. Note: Operating as a translator; primary station KWCM-TV, Appleton, MN.

Alexandria—K34AF, Selective TV Inc. Phone: 612-763-5924. Studio: 614 Hawthorne, Alexandria, MN 56308.

Technical facilities: 100-w TPO, 1.401-kw ERP, 354-ft. above ground, 1470-ft. above sea level, lat. 45° 55' 59", long. 95° 26' 50". Transmitter: 4-mi. NW of Alexandria. Equipment: Emcee transmitter; Bogner antenna. Began Operation: May 1, 1983. Ownership: Selective TV Inc. Personnel: Barbara Beers, General Manager. Note: Operating as a translator; primary station KVRN, Fargo, ND.

***Alexandria—K43DH, Selective TV Inc.** Technical facilities: 100-w TPO, 1.56-kw ERP, 338-ft. above ground, 1808-ft. above sea level, lat. 45° 55' 59", long. 95° 26' 50". Requests modification of CP for change to 1.47-kw ERP, 400-ft. above ground, 170-ft. above sea level, lat. 43° 38' 18", long. 93° 08' 49". Transmitter to S of Hwy. 90, W of Oakland. BMP TTL-910502NZ. Transmitter: 4-mi. NW of Alexandria.

***Alexandria—K58DS, Selective TV Inc.** Technical facilities: 100-w TPO, 1.53-kw ERP, 338-ft. above ground, 1808-ft. above sea level, lat. 45° 55' 59", long. 95° 26' 50". Transmitter: 4-mi. NW of Alexandria. Ownership: Selective TV Inc.

***Alexandria—K60EJ, Selective TV Inc.** Technical facilities: 100-w TPO, 1.53-kw ERP, 338-ft. above ground, 1807-ft. above sea level, lat. 45° 55' 59", long. 95° 26' 50". Transmitter: 4-mi. NW of Alexandria. Ownership: Selective TV Inc.

***Appleton—K15DC, Rural Western UHF TV Corp.** Technical facilities: 100-w TPO, 1.35-kw ERP, 482-ft. above ground, 1503-ft. above sea level, lat. 45° 10' 49", long. 95° 59' 47". Transmitter: Near Hwy. 7, 1-mi. SE of Appleton. Ownership: Rural Western UHF TV Corp.

***Appleton—K17CS, Rural Western UHF TV Corp.** Technical facilities: 100-w TPO, 1.31-kw ERP, 482-ft. above ground, 1503-ft. above sea level, lat. 45° 10' 49", long. 95° 59' 47". Transmitter: Near Hwy. 7, 1-mi. SE of Appleton. Ownership: Rural Western UHF TV Corp.

***Appleton—K19CW, Rural Western UHF TV Corp.** Technical facilities: 100-w TPO, 1.31-kw ERP, 482-ft. above ground, 1503-ft. above sea level, lat. 45° 10' 49", long. 95° 59' 47". Transmitter: Near Hwy. 7, 1-mi. SE of Appleton. Ownership: Rural Western UHF TV Corp.

Appleton—K29CC, Prairieview TV Inc. Technical facilities: 0.896-kw ERP, lat. 45° 10' 49", long. 95° 59' 47". Transmitter: 1-mi. SE of Appleton, near Hwy. 7. Ownership: Prairieview TV Inc.

***Appleton—K31BT, Prairieview TV Inc.** Technical facilities: 100-w TPO, 0.896-kw ERP, 482-ft. above ground, 1503-ft. above sea level, lat. 45° 10' 49", long. 95° 59' 47".

Low Power TV Stations—Minnesota

Transmitter: 1-mi. SE of Appleton, near Hwy. 7.

Ownership: Prairieview TV Inc.

Appleton—K33CR, Prairieview TV Inc.

Technical facilities: 100-w TPO, 0.896-kw ERP, 482-ft. above ground, 1503-ft. above sea level, lat. 45° 10' 49", long. 95° 59' 47".
Transmitter: Near Hwy. 7, 1-mi. SE of Appleton.

Ownership: Prairieview TV Inc.

*Austin—K43DH, Televue Systems of Minnesota.

Technical facilities: 100-w TPO, 1.44-kw ERP, 390-ft. above ground, 1679-ft. above sea level, lat. 43° 38' 27", long. 93° 08' 51".
Ownership: Televue Systems of Minnesota.

*Austin—K45DF, Televue Systems of Minnesota Inc.

Technical facilities: 100-w TPO, 1.35-kw ERP, 390-ft. above ground, 1690-ft. above sea level, lat. 43° 38' 27", long. 93° 08' 51".
Requests CP for change to 1.47-kw ERP, 400-ft. above ground, 1699-ft. above sea level, lat. 43° 38' 18", long. 93° 08' 49". Transmitter to S of Hwy. 90, W. of Oakland Twp., Austin. BPTTL-910502PB.
Transmitter: 3-mi. W of Oakland Twp.

Ownership: Televue Systems of Minnesota.

*Austin—K49DB, Televue Systems of Minnesota.

Technical facilities: 100-w TPO, 1.42-kw ERP, 390-ft. above ground, 1680-ft. above sea level, lat. 43° 38' 27", long. 93° 08' 51".
Requests modification of CP for change to 1.47-kw ERP, 400-ft. above ground, 1699-ft. above sea level, lat. 43° 38' 18", long. 93° 08' 49". BPTTL-910502PA.
Transmitter: S of Hwy. 90, W of Oakland Twp.

Ownership: Televue Systems of Minnesota.

*Austin—K51CY, Televue Systems of Minnesota.

Technical facilities: 100-w TPO, 1.49-kw ERP, 390-ft. above ground, 1679-ft. above sea level, lat. 43° 38' 27", long. 93° 08' 51".
Requests modification of CP for change to 1.47-kw ERP, 400-ft. above ground, 170-ft. above sea level, lat. 43° 38' 18", long. 93° 08' 49". Transmitter to S of Hwy. 90, W of Oakland Twp. BPTTL-910502NY.
Transmitter: 2.9-mi. W of Oakland Twp., 1.5-mi. S of Hwy. 90.

Ownership: Televue Systems of Minnesota.

*Austin—K53DI, Televue Systems of Minnesota.

Technical facilities: 100-w TPO, 1.49-kw ERP, 390-ft. above ground, 1679-ft. above sea level, lat. 43° 38' 27", long. 93° 08' 51".
Requests modification of CP for change to 1.47-kw ERP, 400-ft. above ground, 170-ft. above sea level, lat. 43° 38' 18", long. 93° 08' 49". Transmitter to S of Hwy. 90, W of Oakland Twp. BPTTL-910502NX.
Transmitter: 2.9-mi. W of Oakland Twp., 1.5-mi. S of Hwy. 90.

Ownership: Televue Systems of Minnesota.

*Austin—K55FJ, Televue Systems of Minnesota.

Technical facilities: 100-w TPO, 1.49-kw ERP, 390-ft. above ground, 1679-ft. above sea level, lat. 43° 38' 27", long. 93° 08' 51".
Requests modification of CP for change to 1.47-kw ERP, 400-ft. above ground, 170-ft. above sea level, lat. 43° 38' 18", long. 93° 08' 49". Transmitter to S of Hwy. 90, W of Oakland Twp. BPTTL-910502NU.
Transmitter: 2.9-mi. W of Oakland Twp., 1.5-mi. S of Hwy. 90.

Ownership: Televue Systems of Minnesota.

*Austin—K57EU, Televue Systems of Minnesota.

Technical facilities: 100-w TPO, 1.49-kw ERP, 390-ft. above ground, 1679-ft. above sea level, lat. 43° 38' 27", long. 93° 08' 51".

Requests modification of CP for change to 1.47-kw ERP, 400-ft. above ground, 170-ft. above sea level, lat. 43° 38' 18", long. 93° 08' 49". Transmitter to S of Hwy. 90, W of Oakland Twp. BPTTL-910502MS.

Transmitter: 2.9-mi. W of Oakland Twp., 1.5-mi. S of Hwy. 90.

Ownership: Televue Systems of Minnesota.

*Austin—K61EU, Televue Systems of Minnesota.

Technical facilities: 100-w TPO, 1.49-kw ERP, 390-ft. above ground, 1679-ft. above sea level, lat. 43° 38' 27", long. 93° 08' 51".

Requests modification of CP for change to 1.47-kw ERP, 400-ft. above ground, 170-ft. above sea level, lat. 43° 38' 18", long. 93° 08' 49". Transmitter to S of Hwy. 90, W of Oakland Twp. BPTTL-910502MT.

Transmitter: 2.9-mi. W of Oakland Twp., 1.5-mi. S of Hwy. 90.

Ownership: Televue Systems of Minnesota.

*Baudette—K06MA, John W. Boler.

Technical facilities: 10-w TPO, 0.019-kw ERP, 116-ft. above ground, 1207-ft. above sea level, lat. 48° 41' 43", long. 94° 38' 20".

Transmitter: 1-mi. SE of Baudette.

Ownership: John W. Boler.

*Bay Lake—K34CG, Mountain TV Network Inc.

Technical facilities: 100-w TPO, 0.61-kw ERP, 148-ft. above ground, 1516-ft. above sea level, lat. 46° 24' 31", long. 93° 53' 33".

Transmitter: 6-mi. SE of Crosby.

Ownership: Mountain TV Network Inc.

*Bay Lake—K56DE, Mountain TV Network Inc.

Technical facilities: 100-w TPO, 0.66-kw ERP, 148-ft. above ground, 1516-ft. above sea level, lat. 46° 24' 31", long. 93° 53' 33".

Transmitter: 6-mi. SE of Crosby.

Ownership: Mountain TV Network Inc.

Bemidji—K02LU, Moore Bcstg. Inc.

Technical facilities: 10-w TPO, 0.063-kw ERP, 150-ft. above ground, 1650-ft. above sea level, lat. 47° 24' 19", long. 94° 50' 05".

Transmitter: 7.5-mi. SE of Bemidji, near Northern Pacific RR.

Ownership: Moore Bcstg. Inc.

*Bemidji—K17CD, John W. Boler.

Technical facilities: 1000-w TPO, 14.4-kw ERP, 443-ft. above ground, 1854-ft. above sea level, lat. 47° 33' 19", long. 94° 47' 59".

Transmitter: Approx. 7-mi. N of Bemidji on County Rd. No. 405, Bemidji.

Ownership: John W. Boler.

Bemidji—K26AC, Red River Broadcast Corp.

Technical facilities: 1000-w TPO, 16.7-kw ERP, 499-ft. above ground, 1910-ft. above sea level, lat. 47° 33' 19", long. 94° 47' 59".
Transmitter: East Bemidji.

Equipment: Erncee transmitter; Bogner antenna.

Began Operation: December 12, 1981.

Ownership: Red River Broadcast Corp.

Note: Operating as a translator; primary station KVRN, Fargo, ND.

Brainerd—K54AT, Red River Broadcast Corp.

Phone: 701-277-1515. Telex: 701-277-1830.

Studio: See KVRN, Fargo, ND 58103.

Technical facilities: 1000-w TPO, 19.5-kw ERP, 512-ft. above ground, 1883-ft. above sea level, lat. 46° 25' 21", long. 94° 27' 41".

Transmitter: E of Rte. 1, 6-mi. N of intersection of Rte. 1 & Hwy. 210, Pillager.

Equipment: ITS transmitter; Bogner antenna.

Began Operation: April 1, 1988.

Ownership: Red River Broadcast Corp.

Note: Operating as a translator; primary station KVRN, Fargo, ND.

*Coleraine—K24BZ, Creative Bcst. Communications.

Technical facilities: 100-w TPO, 1.93-kw ERP, 112-ft. above ground, 1549-ft. above sea level, lat. 47° 17' 42", long. 93° 25' 21".

Transmitter: Cleveland Cliff Dump, Coleraine.

Ownership: Creative Broadcast Communications.

*Donnelly—K51DO, Televue Systems of Minnesota.

Technical facilities: 100-w TPO, 1.56-kw ERP, 389-ft. above ground, 1473-ft. above sea level, lat. 45° 42' 08", long. 96° 08' 13".

Transmitter: 3.4-mi. W of Donnelly.

Ownership: Televue Systems of Minnesota.

Duluth—K58CM, Trinity Bcstg. Network Inc.

Technical facilities: 1000-w TPO, 7.2-kw ERP, 492-ft. above ground, 1732-ft. above sea level, lat. 46° 47' 07", long. 92° 07' 13".

Requests CP for change to 12.7-kw ERP. BPTT-9105032D.

Transmitter: 0.2-mi. N of intersection of 11th Ave. W & Skyline.

Began Operation: May 10, 1989.

Ownership: Trinity Broadcasting Network Inc.

Satellite programming: Trinity Bcstg. Network.

Eagle Bend—K45AR, Independent School District No. 790.

Phone: 218-738-6261. Fax: 218-738-6493.

Studio: Park Ave. & Main St., Eagle Bend, MN 56446.

Technical facilities: 1000-w TPO, 14-kw ERP, lat. 46° 10' 00", long. 95° 02' 40".

Requests CP for change to 14-kw ERP.

Transmitter: Park Ave. & Main St.

Began operation: March 1, 1980.

Ownership: Independent School District No. 790.

Locally originated programming: Children's programming; community programming; local special events; educational programming; college courses; foreign language programming.

Planned locally originated programming: News; locally produced news; character generated news; public access; high school sports; weather.

Satellite programming: C-SPAN.

Advertising: No.

Erhard—K31CH, Rural Services of Central Minnesota Inc.

Technical facilities: 923-w TPO, 15-kw ERP, 164-ft. above ground, 1755-ft. above sea level, lat. 46° 28' 19", long. 95° 58' 13".

Transmitter: 1.3-mi. SE of intersection of Rtes. 3 & 24.

Ownership: Rural Services of Central Minnesota Inc.

Erhard—K39CJ, Rural Services of Central Minnesota Inc.

Technical facilities: 914-w TPO, 16-kw ERP, 164-ft. above ground, 1755-ft. above sea level, lat. 46° 28' 19", long. 95° 58' 13".

Transmitter: 1.3-mi. SE of intersection of Rtes. 3 & 24.

Ownership: Rural Services of Central Minnesota Inc.

Erhard—K41CS, Rural Services of Central Minnesota Inc.

Technical facilities: 908-w TPO, 16-kw ERP, 164-ft. above ground, 1755-ft. above sea level, lat. 46° 28' 19", long. 95° 58' 13".

Transmitter: 1.3-mi. SE of intersection of Rtes. 3 & 24.

Ownership: Rural Services of Central Minnesota Inc.

Erhard—K43CS, Rural Services of Central Minnesota Inc.

Technical facilities: 908-w TPO, 16.4-kw ERP, 164-ft. above ground, 1755-ft. above sea level, lat. 46° 28' 19", long. 95° 58' 13".

Transmitter: 1.3-mi. SE of intersection of County Rtes. 3 & 24.

Ownership: Rural Services of Central Minnesota Inc.

Erhard—K51DC, Rural Services of Central Minnesota Inc.

Technical facilities: 993-w TPO, 16.5-kw ERP, 167-ft. above ground, 1759-ft. above sea level, lat. 46° 28' 19", long. 95° 58' 13".

Transmitter: 1.3-mi. SE of intersection of Rtes. 3 & 24.

Ownership: Rural Services of Central Minnesota Inc.

Fairmont—K28AE, Ogden Bcstg. of Minnesota. Phone: 507-359-2911.

Studio: 64 Downtown Plaza, Fairmont, MN 56031.

Technical facilities: 100-w TPO, 0.847-kw ERP, 200-ft. above ground, 1387-ft. above sea level, lat. 43° 39' 10", long. 94° 27' 44".

Transmitter: Intersection of Blue Earth Ave. & Albion Ave.

Equipment: Acrodyne transmitter; Bogner antenna.

Began Operation: January 1, 1983.

Ownership: Ogden Newspapers Inc.

Locally originated programming: Classified advertising; local special events; news; religious programming; weather.

Satellite programming: Trinity Bcstg. Network.

Advertising: Yes.

Personnel: Joe Cotner, General Manager.

*Fergus Falls—K17AI, Chris & Joann's Bcstg. Co.

Technical facilities: 100-w TPO, 0.094-kw ERP, lat. 46° 14' 43", long. 95° 58' 46".

Transmitter: Approx. 5-mi. SSE of Fergus Falls.

Ownership: Chris & Joann's Broadcasting Co.

Advertising: Planned.

*Fisher—K14MZ, Grand Forks TV Co. Inc.

Phone: 701-232-7110.

Technical facilities: 1000-w TPO, 18.4-kw ERP, 486-ft. above ground, 1325-ft. above sea level, lat. 47° 50' 43", long. 96° 50' 22".

Transmitter: Fisher Twp., 3.4-mi. NW of Fisher.

Ownership: Grand Forks TV Co. Inc.

*Fisher—K27BE, Diane Eggebraaten.

Technical facilities: 1000-w TPO, 18-kw ERP, 486-ft. above ground, 1325-ft. above sea level, lat. 47° 50' 43", long. 96° 50' 22".

Transmitter: Fisher Twp., 3.4-mi. NW of Fisher.

*Fisher—K39CU, Rural Community TV.

Technical facilities: 1000-w TPO, 17.9-kw ERP, 486-ft. above ground, 1325-ft. above sea level, lat. 47° 50' 43", long. 96° 50' 22".

Transmitter: Section No. 5, Driscoll Bros. Farm, 3-mi. NW of Fisher, Polk County.

Ownership: Rural Community TV.

Grand Rapids—K18AI, Red River Broadcast Corp.

Phone: 701-277-1515.

Technical facilities: 1000-w TPO, 38.3-kw ERP, 499-ft. above ground, 1989-ft. above sea level, lat. 47° 20' 22", long. 93° 23' 48".

Transmitter: Approx. 2-mi. NNW of Taconite, MN.
 Equipment: Television Technology transmitter; Bogner antenna.
 Began Operation: November 1, 1982.
 Ownership: Red River Broadcast Corp.
 Note: Operating as a translator; primary station KVRN, Fargo, ND.

Granite Falls—K16CP, Minnesota Valley TV Improvement.
 Technical facilities: 100-w TPO, 1.67-kw ERP, 312-ft. above ground, 1325-ft. above sea level, lat. 44° 48' 17", long. 95° 34' 49".
 Transmitter: 1.5-mi. WSW of Granite Falls.
 Ownership: Minnesota Valley TV Improvement.

Granite Falls—K18DI, Minnesota Valley TV Improvement.
 Technical facilities: 100-w TPO, 1.67-kw ERP, 312-ft. above ground, 1325-ft. above sea level, lat. 44° 48' 17", long. 95° 34' 49".
 Transmitter: 1.5 mi. WSW of Granite Falls.
 Ownership: Minnesota Valley TV Improvement.

Granite Falls—K22DO, Minnesota Valley TV Improvement.
 Technical facilities: 100-w TPO, 1.65-kw ERP, 312-ft. above ground, 1325-ft. above sea level, lat. 44° 48' 17", long. 95° 34' 49".
 Transmitter: 1.5-mi. WSW of Granite Falls.
 Ownership: Minnesota Valley TV Improvement.

Granite Falls—K24CS, Minnesota Valley TV Improvement.
 Technical facilities: 100-w TPO, 1.65-kw ERP, 312-ft. above ground, 1325-ft. above sea level, lat. 44° 48' 17", long. 95° 34' 49".
 Transmitter: 1.5-mi. WSW of Granite Falls.
 Ownership: Minnesota Valley TV Improvement.

Granite Falls—K26DG, Minnesota Valley TV Improvement.
 Technical facilities: 100-w TPO, 1.65-kw ERP, 312-ft. above ground, 1325-ft. above sea level, lat. 44° 48' 17", long. 95° 34' 49".
 Transmitter: 1.5-mi. WSW of Granite Falls.
 Ownership: Minnesota Valley TV Improvement.

***International Falls—K20BA, Mountain TV Network Inc.**
 Technical facilities: 0.58-kw ERP, lat. 48° 31' 48", long. 93° 28' 16".
 Transmitter: 5-mi. SSW of International Falls.
 Ownership: Mountain TV Network Inc.

***International Falls—K26BX, Mountain TV Network Inc.**
 Technical facilities: 100-w TPO, 0.6-kw ERP, 148-ft. above ground, 1345-ft. above sea level, lat. 48° 31' 48", long. 93° 28' 16".
 Requests modification of CP for change to 31.1-kw ERP, 1742-ft. above sea level. BMP TTL-890310XQ.
 Transmitter: 5-mi. SSW of International Falls.
 Ownership: Mountain TV Network Inc.

Minneapolis—K07UI, White Sage Bcstg. Co.
 Technical facilities: 7-w TPO, 0.035-kw ERP, 801-ft. above ground, 1657-ft. above sea level, lat. 44° 58' 34", long. 93° 16' 20".
 Transmitter: IDS Center, Nicollet Mall & 7th St., Minneapolis.
 Ownership: White Sage Broadcasting Co.

Minneapolis—K13UT, Channel America LPTV License Subsidiary Inc.
 Technical facilities: 0.11-kw ERP, lat. 44° 58' 25", long. 93° 16' 13".
 Transmitter: 222 S. 9th St., Minneapolis.
 Ownership: Channel America LPTV License Subsidiary Inc.

***Minneapolis—K35CY, Ronald D. Kriffin.**
 Technical facilities: 830-w TPO, 5.68-kw ERP, 830-ft. above ground, 1683-ft. above sea level, lat. 44° 58' 34", long. 93° 16' 20".
 Transmitter: IDS Bldg., 88 S. 8th St., Minneapolis.
 Scheduled to begin operation: November 1, 1991.
 Ownership: Ronald D. Kriffin.
 Represented (engineering): Carl E. Smith Consulting Engineers.
 Represented (legal): Arent, Fox, Kintner, Plotkin & Kahn.

Minneapolis—W62BD, Domsat of Minnesota Inc.
 Technical facilities: 9.24-kw ERP, lat. 45° 03' 30", long. 93° 07' 27".
 Ownership: Domsat Inc.

***Minneapolis—K66DT, Baby Boom Bcstg. Co.**
 Technical facilities: 1000-w TPO, 14-kw ERP, 827-ft. above ground, 5512-ft. above sea level, lat. 44° 58' 34", long. 93° 16' 20".
 Transmitter: 80 S. 8th St., Minneapolis.
 Ownership: Baby Boom Bcstg. Co.

***Minneapolis—K69GB, Karen K. Douglas.**
 Technical facilities: 100-w TPO, 29.4-kw ERP, 807-ft. above ground, 1660-ft. above sea level, lat. 44° 58' 34", long. 93° 16' 20".
 Transmitter: IDS Center, Nicollet Mall & 7th St.
 Ownership: Karen K. Douglas.

Minneapolis-St. Paul—K58BS, Trinity Bcstg. Network Inc.
 Technical facilities: 625-w TPO, 8.5-kw ERP, 787-ft. above ground, 1640-ft. above sea level, lat. 44° 58' 32", long. 93° 16' 18".
 Transmitter: Atop IDS Bldg.
 Equipment: ITS transmitter.
 Began Operation: July 2, 1990.
 Ownership: Trinity Broadcasting Network Inc.
 Satellite programming: Trinty Bcstg. Network.

Morris—K21AK, Televue Systems of Minnesota Inc. Phone: 612-941-0556.
 Technical facilities: 1000-w TPO, 0.848-kw ERP, 480-ft. above ground, 1572-ft. above sea level, lat. 45° 36' 09", long. 95° 54' 06".
 Holds CP for change to 1.55-kw ERP, 400-ft. above ground, 1473-ft. above sea level, lat. 45° 42' 08", long. 96° 08' 73".
 Transmitter to W of Donnelly.
 Transmitter: 0.27-mi. E of center of Morris.
 Ownership: Televue Systems of Minnesota.

New Ulm—K22AE, Ogden Broadcasting of Minnesota. Phone: 507-359-2911.
 Studio: 303 N. Minnesota St., New Ulm, MN 56073.
 Technical facilities: 1.02-kw ERP, 400-ft. above ground, 1220-ft. above sea level, lat. 44° 15' 56", long. 94° 25' 52".
 Transmitter: Intersection of Hwys. 15 & 68, New Ulm.
 Equipment: Acrodyne transmitter; Bogner antenna.
 Began Operation: January 1, 1983.
 Ownership: Ogden Newspapers Inc.
 Locally originated programming: Classified advertising; local special events; documentaries; educational programming; news; wire service news; religious programming; weather.
 Satellite programming: Trinity Bcstg. Network.
 Advertising: Yes. Rates: \$60.00/Hour.
 Personnel: Bruce Fenske, Station Manager.

***Olivia—K31CG, Renville County TV Corp.**
 Technical facilities: 100-w TPO, 1.04-kw ERP, 384-ft. above ground, 1483-ft. above sea level, lat. 44° 45' 50", long. 94° 52' 10".
 Transmitter: 1-mi. ESE of Bird Island, MN.
 Ownership: Renville County TV Corp.

***Olivia—K33CT, Renville County TV Corp.**
 Technical facilities: 100-w TPO, 1.04-kw ERP, 384-ft. above ground, 1483-ft. above sea level, lat. 44° 45' 50", long. 94° 52' 10".
 Transmitter: 1-mi. ESE of Bird Island, MN.
 Ownership: Renville County TV Corp.

***Ortonville—K35CA, Kaercher Publications Inc.**
 Technical facilities: 1000-w TPO, 9.18-kw ERP, 95-ft. above ground, 1096-ft. above sea level, lat. 45° 18' 50", long. 96° 27' 01".
 Transmitter: 1-mi. W of center of Ortonville.
 Ownership: Kaercher Publications Inc.

Park Rapids—K05IV, Red River Broadcast Corp. Phone: 701-277-1515.
 Technical facilities: 10-w TPO, 0.019-kw ERP, 312-ft. above ground, 1775-ft. above sea level, lat. 46° 59' 06", long. 95° 06' 17".
 Transmitter: Junction of County Rd. 32 & Minnesota State Hwy. 71, Park Rapids.
 Equipment: Television Technology transmitter; Scala antenna.
 Began Operation: August 15, 1989.
 Ownership: Red River Broadcast Corp.
 Note: Operating as a translator; primary station KVRN, Fargo, ND.

***Redwood—K25DN, Redwood TV Improvement.**
 Technical facilities: 100-w TPO, 1.54-kw ERP, 302-ft. above ground, 1306-ft. above sea level, lat. 44° 33' 15", long. 94° 58' 02".
 Transmitter: E of Morton, Redwood Falls.
 Ownership: Redwood TV Improvement Corp.

Redwood Falls—K15CE, Redwood TV Improvement Corp.
 Technical facilities: 100-w TPO, 0.768-kw ERP, 351-ft. above ground, 1355-ft. above sea level, lat. 44° 33' 15", long. 94° 58' 02".
 Transmitter: 0.5-mi. E of Morton.
 Ownership: Redwood TV Improvement Corp.

Redwood Falls—K17BV, Redwood TV Improvement Corp.
 Technical facilities: 100-w TPO, 0.768-kw ERP, 351-ft. above ground, 1355-ft. above sea level, lat. 44° 33' 15", long. 94° 58' 02".
 Transmitter: 0.5-mi. E of Morton.
 Ownership: Redwood TV Improvement Corp.
 Note: Operating as a translator; primary station KITN-TV, Minneapolis-St. Paul, MN.

***Redwood Falls—K19CV, Redwood TV Improvement.**
 Technical facilities: 100-w TPO, 1.58-kw ERP, 302-ft. above ground, 1305-ft. above sea level, lat. 44° 33' 15", long. 94° 58' 02".
 Transmitter: 0.1-mi. E of Morton.

***Redwood Falls—K21DJ, Redwood TV Improvement.**
 Technical facilities: 100-w TPO, 1.54-kw ERP, 302-ft. above ground, 1306-ft. above sea level, lat. 44° 33' 15", long. 94° 58' 02".
 Transmitter: 0.5-mi. E of Morton, Redwood Falls.
 Ownership: Redwood TV Improvement Corp.

***Redwood Falls—K34DB, Redwood TV Improvement Corp.**
 Technical facilities: 100-w TPO, 0.745-kw ERP, 351-ft. above ground, 1355-ft. above sea level, lat. 44° 33' 15", long. 94° 58' 02".
 Transmitter: 0.5-mi. E of Morton.
 Ownership: Redwood TV Improvement Corp.

Redwood Falls—K39CH, Redwood TV Improvement.
 Technical facilities: 100-w TPO, 0.723-kw ERP, 328-ft. above ground, 1332-ft. above sea level, lat. 44° 33' 15", long. 94° 58' 02".
 Transmitter: 0.5-mi. E of Morton.
 Ownership: Redwood TV Improvement Corp.

Rochester—K60DS, Trinity Bcstg. Network Inc.
 Technical facilities: 1000-w TPO, 18.6-kw ERP, 528-ft. above ground, 1785-ft. above sea level, lat. 44° 02' 32", long. 92° 20' 26".
 Satellite earth station: Scientific-Atlanta, 3.2-meter.

Equipment: ITS transmitter; Andrew antenna.
 Began Operation: October 28, 1989.
 Ownership: Trinity Broadcasting Network Inc.
 Satellite programming: Trinity Bcstg. Network.

***St. Cloud—K13VS, Community Communications.**
 Technical facilities: 10-w TPO, 0.156-kw ERP, 266-ft. above ground, 1362-ft. above sea level, lat. 45° 37' 57", long. 94° 10' 26".
 Transmitter: I-10, 0.8-mi. N of Sartell.
 Ownership: Community Communications Inc.

St. Cloud—K19BG, Trinity Bcstg. Network Inc.
 Technical facilities: 100-w TPO, lat. 45° 31' 00", long. 94° 13' 54".
 Equipment: Television Technology transmitter; Bogner antenna.
 Satellite earth station: Scientific-Atlanta, 3.2-meter; Scientific-Atlanta receivers.
 Began Operation: September 14, 1987.
 Ownership: Trinity Broadcasting Network Inc.
 Satellite programming: Trinity Bcstg. Network.

St. James—K16CG, Watonwan TV Improvement Assn.
 Technical facilities: 1000-w TPO, 0.91-kw ERP, 371-ft. above ground, 1401-ft. above sea level, lat. 44° 06' 28", long. 94° 35' 55".
 Transmitter: 1.9-mi. E of Godahl.
 Ownership: Watonwan TV Improvement Assn.

St. James—K21DG, Watonwan TV Improvement Assn.
 Technical facilities: 100-w TPO, 1.1-kw ERP, 200-ft. above ground, 1234-ft. above sea level, lat. 44° 06' 28", long. 94° 35' 55".
 Transmitter: 2-mi. E of Godahl.
 Ownership: Watonwan TV Improvement Assn.

St. James—K24CP, Watonwan TV Improvement Assn.
 Technical facilities: 100-w TPO, 0.91-kw ERP, 371-ft. above ground, 1401-ft. above sea level, lat. 44° 06' 28", long. 94° 35' 55".
 Transmitter: 2-mi. E of Godahl.
 Ownership: Watonwan TV Improvement Assn.

St. James—K26CS, Watonwan TV Improvement Assn.
 Technical facilities: 100-w TPO, 0.868-kw ERP, 400-ft. above ground, 1430-ft. above sea level, lat. 44° 06' 28", long. 94° 35' 55".
 Transmitter: 2-mi. E of Godahl.
 Ownership: Watonwan TV Improvement Assn.

St. James—K35DC, Watonwan TV Improvement Assn.
 Technical facilities: 100-w TPO, 0.83-kw ERP, 614-ft. above ground, 1434-ft. above sea level, lat. 44° 06' 28", long. 94° 35' 55".
 Transmitter: E of Godahl.
 Ownership: Watonwan TV Improvement Assn.

St. James—K38CD, Watonwan TV Improvement Assn.
 Technical facilities: 100-w TPO, 1.63-kw ERP, 594-ft. above ground, 1627-ft. above sea level, lat. 44° 06' 28", long. 94° 35' 55".
 Transmitter: 2-mi. E of Godahl.
 Ownership: Watonwan TV Improvement Assn.

St. James—K40BU, Watonwan TV Improvement Assn.
 Technical facilities: 100-w TPO, 1.63-kw ERP, 594-ft. above ground, 1627-ft. above sea level, lat. 44° 06' 28", long. 94° 35' 55".

Low Power TV Stations—Minnesota

Transmitter: 2-mi. E of Godahl.
Ownership: Watonwan TV Improvement Assn.

St. James—K42AV, Watonwan TV Improvement Assn. Phone: 507-375-3007.
Technical facilities: 100-w TPO, 1.57-kw ERP, 612-ft. above ground, 1627-ft. above sea level, lat. 44° 06' 28", long. 94° 35' 55".
Transmitter: 2-mi. E of Godahl, MN.
Began Operation: January 1, 1985.
Ownership: Watonwan TV Improvement Assn.
Note: Operating as a translator; primary station KFTN-TV, Minneapolis-St. Paul, MN.

St. Paul—K53CH, Catholic Views Bcstg. Technical facilities: 185-w TPO, 1.8-kw ERP, 794-ft. above ground, 1650-ft. above sea level, lat. 44° 58' 33", long. 93° 16' 18".
Transmitter: 80 S. 8th St., Minneapolis.
Ownership: Catholic Views Bcstg. Inc.

***Shakopee—K67EJ**, G-F-I Bcstg. Inc. Technical facilities: 100-w TPO, 1.67-kw ERP, 171-ft. above ground, 892-ft. above sea level, lat. 44° 48' 26", long. 93° 33' 25".
Transmitter: 1.86-mi. WNW of Shakopee on interstate 212.
Ownership: G-F-I Bcstg. Inc.

***Spring Lake Park—K64DP**, Mark Denyes. Technical facilities: 100-w TPO, 1.01-kw ERP, 210-ft. above ground, 1073-ft. above sea level, lat. 45° 06' 33", long. 93° 15' 40".
Transmitter: 777 University Ave. NE.

***Thief River Falls—K16CI**, Hubbard Bcstg. Inc. Technical facilities: 1000-w TPO, 18.8-kw ERP, 564-ft. above ground, 1467-ft. above sea level, lat. 47° 58' 38", long. 96° 36' 32".
Transmitter: 1.5-mi. E of U.S. Rte. 75, 1.2-mi. ENE of Euclid.
Ownership: Hubbard Broadcasting Inc.

***Willmar—K13UP**, Lidia Rodriguez. Technical facilities: 0.106-kw ERP, lat. 45° 10' 32", long. 95° 01' 31".
Ownership: Lidia Rodriguez.

Willmar—K27CK, West Central Christian Communications Inc. Phone: 612-235-2200. Fax: 612-235-3837.
Technical facilities: 100-w TPO, 0.98-kw ERP, 499-ft. above ground, 1672-ft. above sea level, lat. 45° 09' 58", long. 95° 02' 41".
Requests CP for change to 1000-w TPO. BPTTL-910501DJ.
Transmitter: 3.5-mi. N of Willmar.
Began Operation: May 1, 1989.
Ownership: West Central Christian Communications Inc.
Satellite programming: Trinity Bcstg. Network.

***Willmar—K34DG**, UHF Television Inc. Technical facilities: 100-w TPO, 0.71-kw ERP, 440-ft. above ground, 1631-ft. above sea level, lat. 45° 09' 58", long. 95° 02' 41".
Requests modification of CP for change to 0.71-kw ERP, 1631-ft. above sea level. BMTTL-910424JC.
Transmitter: 3.5-mi. N of Willmar.
Ownership: UHF-TV Inc.

***Willmar—K38CV**, UHF Television Inc. Technical facilities: 100-w TPO, 0.71-kw ERP, 1440-ft. above ground, 1631-ft. above sea level, lat. 45° 09' 58", long. 95° 02' 41".
Requests modification of CP for change to 0.71-kw ERP, 1631-ft. above sea level. BMTTL-910424JD.
Transmitter: 3.5-mi. N of Willmar.
Ownership: UHF-TV Inc.

***Willmar—K62DT**, UHF Television Inc. Technical facilities: 100-w TPO, 0.728-kw ERP, 482-ft. above ground, 1673-ft. above sea level, lat. 45° 09' 58", long. 95° 02' 41".
Transmitter: 3.5-mi. N of Willmar.
Ownership: UHF-TV Inc.

Willmar—K66DN, UHF Television Inc. Technical facilities: 100-w TPO, 0.728-kw ERP, 486-ft. above ground, 1673-ft. above sea level, lat. 45° 09' 58", long. 95° 02' 41".
Requests modification of CP for change to 0.672-kw ERP, 1645-ft. above sea level. BMTTL-890417IA.
Transmitter: 3.4-mi. N of Willmar.
Ownership: UHF-TV Inc.

Worthington—K07TY, Nobles Bcstg. Co. Ltd. Technical facilities: 100-w TPO, 0.18-kw ERP, 591-ft. above ground, 2310-ft. above sea level, lat. 43° 37' 48", long. 95° 40' 41".
Transmitter: 4.5-mi. W of Worthington & 1-mi. S of Hwy.
Ownership: Nobles Broadcasting Co. Ltd.

***Worthington—K29BG**, Worthington Bcstg. Co. Technical facilities: 13.6-kw ERP, lat. 43° 37' 48", long. 95° 40' 32".
Transmitter: 4.5-mi. W of Worthington.
Ownership: Worthington Bcstg. Co.

***Worthington—K45BQ**, Mountain TV Network Inc. Technical facilities: 0.73-kw ERP, lat. 43° 40' 15", long. 95° 38' 27".
Transmitter: 2-mi. NW of Worthington.
Ownership: Mountain TV Network Inc.

***Beatrice—W51BE**, George County Times. Technical facilities: 1000-w TPO, 34.9-kw ERP, 194-ft. above ground, 371-ft. above sea level, lat. 30° 45' 00", long. 89° 00' 00".
Transmitter: 3.8-mi. W of Beatrice.
Ownership: George County Times.

Biloxi—W02BG, Trinity Bcstg. Network Inc. Technical facilities: 10-w TPO, 0.126-kw ERP, 151-ft. above ground, 177-ft. above sea level, lat. 30° 23' 36", long. 89° 00' 01".
Requests CP for change to Ch. 29, 22.8-kw ERP, 197-ft. above ground, 192-ft. above sea level. BPTTV-910503B3.
Transmitter: ENE of the junction of Cowan Rd. & Louisville & Nashville Railroad.
Equipment: Bogner antenna.
Began Operation: March 1, 1987.
Ownership: Trinity Broadcasting Network Inc.
Satellite programming: Trinity Bcstg. Network.

***Biloxi—W51BF**, Russell Communications. Technical facilities: 100-w TPO, 2.3-kw ERP, 98-ft. above ground, 115-ft. above sea level, lat. 30° 23' 41", long. 88° 53' 33".
Transmitter: Buena Vista Hotel, Biloxi.
Ownership: Russell Communications.

Booneville—W53AF, Unity Bcstg. Inc. Phone: 601-728-3530; 601-728-6492.
Studio: 406 N. Third St., Booneville, MS. Technical facilities: 1000-w TPO, 4.78-kw ERP, 305-ft. above ground, 801-ft. above sea level, lat. 34° 39' 47", long. 88° 34' 06".
Requests modification of CP for change to 9.08-kw ERP, 315-ft. above ground, 804-ft. above sea level. BMTTL-910502QF.
Transmitter: 406 N. 3rd St., Booneville.
Equipment: Television Technology transmitter; Bogner antenna.
Ownership: Unity Bcstg. Inc.
Locally originated programming: Music videos; religious programming.

Planned locally originated programming: Locally produced news.
Satellite programming: Trinity Bcstg. Network.
Advertising: Yes.
Personnel: Leland Owens, President; Jewel Owens, Vice President; Billy Lambert, General Manager; Dora Voss, Administrative Assistant.

***Brookhaven—W54BC**, Southwest Publishers Inc. Technical facilities: 1000-w TPO, 16.5-kw ERP, 144-ft. above ground, 614-ft. above sea level, lat. 31° 31' 55", long. 90° 28' 40".
Transmitter: 4-mi. SW of Brookhaven.
Ownership: Southwest Publishers Inc.

Bruce—W07BN, Bruce Independent TV Inc. Phone: 601-983-2801.
Technical facilities: 100-w TPO, 0.154-kw ERP, 210-ft. above ground, 620-ft. above sea level, lat. 34° 01' 29", long. 89° 21' 10".
Transmitter: 0.25-mi. N of intersection of Hwys. 9 & 9 West.
Equipment: Emcee transmitter; Scala antenna.
Satellite earth station: Drake receivers.
Began Operation: November 15, 1982.
Ownership: Bruce Independent TV Inc.
Locally originated programming: Classified advertising; community programming; city council meetings; local special events; documentaries; educational programming; music videos; news; locally produced news; religious programming; sports; hunting & fishing show; state university sports; high school sports; sports magazine; weather.
Satellite programming: FamilyNet; Trinity Bcstg. Network; Home-Net.
Advertising: Yes. Rates: \$10.00/30 Sec.; \$15.00/Min.; \$100.00/Hour.
Personnel: William Morgan, Station Manager; Ann Morgan, sales.

Clarksdale—W31AG, Trinity Bcstg. Network Inc. Technical facilities: 1000-w TPO, 13.5-kw ERP, lat. 34° 09' 22", long. 90° 37' 52".
Equipment: Television Technology transmitter.
Satellite earth station: Scientific-Atlanta, 3.2-meter.
Began Operation: August 22, 1987.
Ownership: Trinity Broadcasting Network Inc.
Satellite programming: Trinity Bcstg. Network.

Cleveland—W08CQ, David Ellington. Technical facilities: 8-w TPO, 0.021-kw ERP, 371-ft. above ground, 230-ft. above sea level, lat. 33° 45' 31", long. 90° 43' 26".
Transmitter: Between Bayou & Rosemary Rds., Cleveland.
Ownership: David Ellington.

Columbus—W25AD, Trinity Bcstg. Network Inc. Technical facilities: 1000-w TPO, 8.75-kw ERP, 420-ft. above ground, 665-ft. above sea level, lat. 33° 33' 00", long. 88° 26' 25".
Requests CP for change to 7.7-kw ERP, 502-ft. above ground, 699-ft. above sea level, lat. 33° 32' 24", long. 88° 23' 38".
Transmitter to 0.3-mi. NW of junction of State Rd. 12 & Black Creek Rd. BPTT-910503DF.
Transmitter: 0.5-mi. W of Hwy. 45, 1-mi. N of Columbus.
Equipment: Scala antenna.
Began Operation: July 13, 1986.
Ownership: Trinity Broadcasting Network Inc.
Satellite programming: Trinity Bcstg. Network.

***Columbus—W48AM**, Video Marketing Network Inc. Phone: 800-444-9233. Fax: 813-923-3733.
Studio: 2477 Stickney Point Rd., No. 319B, Sarasota, FL 34231.

Technical facilities: 1000-w TPO, 5.5-kw ERP, 341-ft. above ground, 666-ft. above sea level, lat. 33° 33' 00", long. 88° 26' 25".
Transmitter: 0.05-mi. off Hwy. 45 N, 1-mi. N of Columbus city limits.
Ownership: Video Marketing Network Inc.
Advertising: Planned.
Personnel: Elizabeth Nierengarten, Senior Vice President.

Grenada—W22AS, William E. Morgan. Technical facilities: 100-w TPO, 1.15-kw ERP, 125-ft. above ground, 387-ft. above sea level, lat. 33° 46' 39", long. 89° 46' 49".
Transmitter: 0.24-mi. E of Grenada on Hwy. 8, Grenada.
Ownership: William E. Morgan.

***Grenada—W25BA**, Morgan D. Hardy. Technical facilities: 1000-w TPO, 1.15-kw ERP, 243-ft. above ground, 525-ft. above sea level, lat. 33° 47' 03", long. 89° 50' 35".
Transmitter: 0.18-mi. SW from intersection of Hwys. 8 & 55.
Ownership: Morgan D. Hardy.

***Grenada—W66BE**, The New York Times Bcstg. Service Inc. Technical facilities: 1000-w TPO, 14.5-kw ERP, 377-ft. above ground, 715-ft. above sea level, lat. 33° 46' 33", long. 89° 49' 10".
Transmitter: 0.4-mi. NW of intersection of State Rte. 33 & Govan St., Grenada.
Note: Operating as a translator; primary station WREG-TV, Memphis, TN.

Jackson—W08CU, Video Jukebox Network Inc. Technical facilities: 10-w TPO, 0.91-kw ERP, 1007-ft. above ground, 1348-ft. above sea level, lat. 32° 16' 53", long. 90° 17' 41".
Transmitter: Off Maddox Rd., N of Hwy. 16.
Ownership: VJN Partners Ltd. & TCI Development Corp.

Jackson—W10BD, Great Oaks Bcstg. Corp. Phone: 504-928-3146. Fax: 504-923-2822.
Technical facilities: 10-w TPO, 0.048-kw ERP, 249-ft. above ground, 555-ft. above sea level, lat. 32° 17' 58", long. 90° 11' 22".
Requests CP for change to 0.732-kw ERP, 1109-ft. above ground, 1266-ft. above sea level, lat. 32° 16' 53", long. 90° 17' 41".
Transmitter to TV 16 Rd., Jackson. BPTVL-910503YJ.
Transmitter: 206 Pearl St., Jackson.
Equipment: Scala antenna.
Ownership: Great Oaks Bcstg. Corp.
Locally originated programming: Children's programming; community programming; local special events; news; public affairs; religious programming; sports; hunting & fishing show; state university sports; sports magazine.
Advertising: Yes. Rates: \$30.00/30 Sec.
Personnel: Woody Jenkins, General Manager.

***Jackson—W46BN**, American Christian Television System. Technical facilities: 1000-w TPO, 7.28-kw ERP, 272-ft. above ground, 541-ft. above sea level, lat. 32° 18' 11", long. 90° 11' 22".
Transmitter: Standard Life Bldg., 127 Roach St.

***Jackson—W53AY**, Neighborhood Television Network Inc. Technical facilities: 1000-w TPO, 10.6-kw ERP, 249-ft. above ground, 525-ft. above sea level, lat. 32° 18' 01", long. 90° 11' 07".
Transmitter: Capitol at Lamar St., Jackson.

Mississippi

Missouri

***Jackson**—W58BD, Residential Entertainment Inc.
 Technical facilities: 1000-w TPO, 9.95-kw ERP, 230-ft. above ground, 518-ft. above sea level, lat. 32° 18' 01", long. 90° 11' 03".
 Transmitter: 248 E. Capitol St., Jackson.
 Ownership: Residential Entertainment Inc.

Jackson—W648B, Sur Este Bcstg. Corp.
 Phone: 813-872-7889. Fax: 813-873-8886.
 Technical facilities: 1000-w TPO, 5.2-kw ERP, 610-ft. above ground, 1020-ft. above sea level, lat. 32° 16' 00", long. 90° 16' 59".
 Transmitter: 140 Rebel Circle.
 Ownership: Sur Este Broadcasting Corp.
 Satellite programming: Trinity Bcstg. Network.
 Personnel: Gary Neubert, sales.

***Jackson**—W67CG, Broadcast Data Corp.
 Technical facilities: 1000-w TPO, 21.1-kw ERP, 226-ft. above ground, 499-ft. above sea level, lat. 32° 18' 01", long. 90° 11' 07".
 Transmitter: Deposit Guaranty Bank Bldg., Jackson.
 Ownership: Broadcast Data Corp.

McComb—W36AC, Trinity Bcstg. Network Inc.
 Studio: Enterprise Journal Bldg., McComb, MS 39648.
 Technical facilities: 500-w TPO, 12.767-kw ERP, 500-ft. above ground, 940-ft. above sea level, lat. 31° 16' 50", long. 90° 27' 05".
 Holds CP for change to 330-w TPO, 8-kw ERP. BMTTL-JA0702VP.
 Transmitter: 2.73-mi. N of city antenna at 30°T from McComb.
 Equipment: Television Technology transmitter; Bogner antenna.
 Satellite earth stations: Scientific-Atlanta, 3-meter.
 Began Operation: May 1, 1984. Trinity acquired in March 1991.
 Ownership: Trinity Broadcasting Network Inc.
 Satellite programming: Trinity Bcstg. Network.

***McComb**—W61BQ, Kuhlmann Broadcasting.
 Technical facilities: Lat. 31° 13' 52", long. 90° 27' 17".

***Natchez**—W23CV, Black Media Assoc.
 Technical facilities: 1000-w TPO, 50.6-kw ERP, 384-ft. above ground, 623-ft. above sea level, lat. 31° 26' 05", long. 91° 14' 14".
 Transmitter: 10-mi. SE of Natchez Airport, Turkey Creek, Natchez.
 Ownership: Black Media Associates.

***Natchez**—W42AY, Russell Communications.
 Technical facilities: 1000-w TPO, 89.4-kw ERP, 679-ft. above ground, 1650-ft. above sea level, lat. 31° 26' 05", long. 91° 14' 14".
 Transmitter: Approx. 3-mi. NE of Kingston.
 Ownership: Russell Communications.

Natchez—W58BO, Trinity Bcstg. Network Inc.
 Technical facilities: 1000-w TPO, 11.2-kw ERP, 341-ft. above ground, 591-ft. above sea level, lat. 31° 27' 48", long. 91° 22' 48".
 Requests CP for change to 7.4-kw ERP. BPTT-910503DK.
 Transmitter: 3.1-mi. N of U.S. Rte. 61 at Robin's Bayou Crossing, near Cloverdale.
 Equipment: ITS transmitter.
 Satellite earth station: Scientific-Atlanta, 3.2-meter.
 Began Operation: February 26, 1991.
 Ownership: Trinity Broadcasting Network Inc.
 Satellite programming: Trinity Bcstg. Network.

***Natchez**—W66BP, Black Media Assoc.
 Technical facilities: 1000-w TPO, 39.5-kw ERP, 489-ft. above ground, 728-ft. above sea level, lat. 31° 26' 05", long. 91° 14' 14".
 Transmitter: 10-mi. SE of Natchez Airport at Turkey Creek, Natchez.
 Ownership: Black Media Associates.

***Oxford**—W51AZ, The Oxford Eagle Inc.
 Technical facilities: 1000-w TPO, 34.9-kw ERP, 190-ft. above ground, 617-ft. above sea level, lat. 34° 22' 00", long. 89° 42' 24".
 Transmitter: 10.6-mi. W of city center at 270°T, 1-mi. E of county line, N of Hwy. 6.
 Ownership: The Oxford Eagle Inc.

Pascagoula—W46AV, Trinity Bcstg. Network Inc.
 Technical facilities: 1000-w TPO, 10.3-kw ERP, 213-ft. above ground, 233-ft. above sea level, lat. 30° 24' 08", long. 88° 31' 56".
 Requests modification of CP for change to lat. 30° 26' 54", long. 88° 33' 05". Transmitter to WGUD-FM transmitter site. BMTTL-890310W3.
 Transmitter: SE section of city limits.
 Equipment: ITS transmitter; Andrew antenna.
 Satellite earth station: Scientific-Atlanta, 3.2-meter.
 Began Operation: May 8, 1990.
 Ownership: Trinity Broadcasting Network Inc.
 Satellite programming: Trinity Bcstg. Network.

***Philadelphia**—W20AO, Morgan D. Hardy.
 Technical facilities: 1000-w TPO, 13.3-kw ERP, 89-ft. above ground, 600-ft. above sea level, lat. 32° 46' 16", long. 89° 06' 37".
 Transmitter: Myrtle St. & Byrd Ave., Philadelphia.
 Ownership: Morgan D. Hardy.

***Starkville**—W05BV, First United Methodist Church.
 Technical facilities: 10-w TPO, 0.066-kw ERP, 141-ft. above ground, 531-ft. above sea level, lat. 33° 27' 47", long. 88° 49' 01".
 Transmitter: Wilson at Lapkin St., Starkville.
 Ownership: First United Methodist Church.

***Tupelo**—W07CK, American Family Association.
 Technical facilities: 10-w TPO, 0.055-kw ERP, 161-ft. above ground, 472-ft. above sea level, lat. 34° 12' 41", long. 88° 43' 06".
 Transmitter: 0.5-mi. E on Mattox Rd., Tupelo.
 Ownership: American Family Association.

***Tupelo**—W56CB, Residential Entertainment Inc.
 Technical facilities: 1000-w TPO, 9.95-kw ERP, 36-ft. above ground, 315-ft. above sea level, lat. 34° 15' 22", long. 88° 42' 20".
 Transmitter: Bolton Bldg., 206 S. Broadway, Tupelo.

Webb—W11BU, David Ellington. Phone: 601-375-9212.
 Studio: 307 John St., Webb, MS 38966.
 Technical facilities: 10-w TPO, 0.028-kw ERP, 184-ft. above ground, 335-ft. above sea level, lat. 33° 56' 38", long. 90° 20' 40".
 Transmitter: 307 John St., Webb.
 Equipment: Television Technology transmitter; Scala antenna.
 Began Operation: October 1, 1988.
 Ownership: David Ellington.
 Classified locally originated programming: Classified advertising; community programming; local special events; ethnic; music videos; character generated news; religious programming; hunting & fishing show; state university sports.
 Planned satellite programming: ACTS; Hit Video USA; INN.
 Advertising: Planned.

***Bethany**—K43CB, Mountain TV Network Inc.
 Technical facilities: 100-w TPO, 0.5-kw ERP, 148-ft. above ground, 1207-ft. above sea level, lat. 40° 21' 41", long. 94° 04' 14".
 Transmitter: 6.2-mi. NNW of Bethany.
 Ownership: Mountain TV Network Inc.

Branson—K25BD, Christians Incorporated for Christ Inc. Phone: 417-881-6085.
 Technical facilities: 1000-w TPO, 14.2-kw ERP, 236-ft. above ground, 1206-ft. above sea level, lat. 36° 38' 24", long. 93° 14' 31".
 Transmitter: Branson Heights shopping center, Branson.
 Ownership: Christians Incorporated for Christ Inc.

***Camdenton**—K30CA, Camdenton Bcst. Group Inc.
 Technical facilities: 1000-w TPO, 6.02-kw ERP, 410-ft. above ground, 1404-ft. above sea level, lat. 38° 01' 13", long. 92° 45' 27".
 Transmitter: 0.19-mi. NE of intersection of Hwy. 7 & County Lake Rd.
 Ownership: Camdenton Bcst. Group Inc.

***Camdenton**—K43CD, Camdenton Bcst. Group.
 Technical facilities: 1000-w TPO, 6.27-kw ERP, 351-ft. above ground, 1345-ft. above sea level, lat. 38° 01' 13", long. 92° 45' 27".
 Transmitter: 0.19-mi. NE of intersection of Hwy. 7 & County Lake Rd.
 Ownership: Camdenton Bcst. Group Inc.

***Camdenton**—K54CS, Camdenton Bcst. Group Inc.
 Technical facilities: 1000-w TPO, 6.27-kw ERP, 331-ft. above ground, 1326-ft. above sea level, lat. 38° 01' 13", long. 92° 45' 27".
 Transmitter: 0.19-mi. NE of intersection of Hwy. 7 & County Lake Rd.
 Ownership: Camdenton Bcst. Group Inc.

Cameron—K35CO, Communications Systems Assoc. Inc.
 Technical facilities: 100-w TPO, 1.14-kw ERP, 194-ft. above ground, 1132-ft. above sea level, lat. 39° 44' 55", long. 94° 14' 53".
 Transmitter: 920 Ashland Cr., Cameron.
 Ownership: Communications Systems Associates Inc.

***Cape Girardeau**—K14HS, Calvary Temple Church Inc.
 Technical facilities: 1000-w TPO, 26.4-kw ERP, 151-ft. above ground, 866-ft. above sea level, lat. 37° 22' 16", long. 89° 31' 52".
 Transmitter: 0.7-mi. S of Bainbridge Rd.
 Ownership: Calvary Temple Church Inc.

Cape Girardeau—K45CA, Calvary Temple Church Inc. Phone: 314-334-7727. Fax: 314-334-7726.
 Studio: 720 Bertling St., Cape Girardeau, MO 63701.
 Technical facilities: 1000-w TPO, 16.9-kw ERP, 200-ft. above ground, 915-ft. above sea level, lat. 37° 22' 16", long. 89° 31' 52".
 Requests CP for change to 9.1-kw ERP, 774-ft. above ground, 1414-ft. above sea level. BPTTL-910503ZY.
 Transmitter: 0.68-mi. S of Bainbridge Rd., approx. 4-mi. N of Cape Girardeau.
 Equipment: Television Technology transmitter; Bogner antenna.
 Satellite earth stations: In operation; 10-meter & 8-meter.
 Began Operation: April 3, 1989.
 Ownership: Calvary Temple Church Inc.
 Locally originated programming: Children's programming; documentaries; educational

programming; music videos; news; public affairs; religious programming.
 Satellite programming: Family Channel; FamilyNet; Inspirational Network.

***Cape Girardeau**—K47CM, Calvary Temple Church Inc.
 Technical facilities: 1000-w TPO, 17.3-kw ERP, 773-ft. above ground, 890-ft. above sea level, lat. 37° 22' 16", long. 89° 31' 52".
 Transmitter: 0.7-mi. S of Bainbridge Rd., 4-mi. N of Cape Girardeau.
 Ownership: Calvary Temple Church Inc.

Carthage-Joplin—K09VM, Gary M. & Deborah R. Kenny. Phone: 417-451-1440.
 Studio: Rte. 8, Neosho, MO 64850.
 Technical facilities: 9-w TPO, 0.046-kw ERP, 381-ft. above ground, 1440-ft. above sea level, lat. 37° 06' 11", long. 94° 24' 11".
 Transmitter: E of Taylor Rd., 0.3-mi. N of Newman Rd. Extension, Jackson.
 Equipment: Television Technology transmitter; Scala antenna.
 Satellite earth station: Uniden, 3.5-meter.
 Began Operation: May 15, 1991.
 Ownership: Deborah R. Kenny; Gary M. Kenny.

Locally originated programming: Children's programming; music videos; news; religious programming; sports.
 Planned locally originated programming: Classified advertising; community programming; city council meetings; local special events; documentaries; educational programming; locally produced news; wire service news; character generated news; public access; public affairs; hunting & fishing show; high school sports; sports magazine; weather.
 Satellite programming: Trinity Bcstg. Network.
 Advertising: Yes. Rates: \$15.00/30 Sec.; \$25.00/Min.
 Personnel: Deborah R. Kenny, General Manager; Gary M. Kenny, Engineer.

Columbia—K02NQ, Raymond A. Karpowicz. Phone: 314-443-0292. Fax: 314-874-3080.
 Studio: 23 South 8th St., Columbia, MO 65201.
 Technical facilities: 10-w TPO, 0.02-kw ERP, 95-ft. above ground, 837-ft. above sea level, lat. 38° 57' 03", long. 92° 19' 43".
 Requests CP for change to 0.143-kw ERP. BPTTL-910503ZN.
 Transmitter: 23 S. Eighth St., Columbia.
 Equipment: Television Technology transmitter; Scala antenna.
 Satellite earth station: In operation.
 Began operation: June 1, 1990.
 Ownership: Raymond A. Karpowicz.

Locally originated programming: Community programming; documentaries; news; locally produced news; public affairs; sports.
 Advertising: Yes. Rates: \$20.00/30 Sec.; \$40.00/Min.
 Personnel: Jim Karpowicz, General Manager.

Columbia—K11SN, Richard E. Koenig. Phones: 314-874-5886; 314-442-1111. Fax: 314-442-1198.
 Studio: 405 Business Loop 70 E, Columbia, MO 65201.
 Technical facilities: 10-w TPO, 0.044-kw ERP, 200-ft. above ground, 945-ft. above sea level, lat. 38° 57' 54", long. 92° 19' 54".
 Transmitter: 405 Business Loop 70 E, Columbia, MO 65201.
 Equipment: Acrodyne transmitter; Scala antenna.
 Satellite earth station: Satellite Technology, 4-meter.
 Began Operation: October 1, 1990.
 Ownership: Richard E. Koenig.

Low Power TV Stations—Missouri

Columbia—K56AU, Trinity Bcstg. Network Inc.
 Technical facilities: 1000-w TPO, 1.14-kw ERP, 591-ft. above ground, 899-ft. above sea level, lat. 38° 57' 03", long. 92° 19' 43".
 Transmitter: 0.01-mi. S of intersection of 8th St. & State Rd.
 Equipment: ITS transmitter.
 Began Operation: January 1, 1986.
 Ownership: Trinity Broadcasting Network Inc.
 Satellite programming: Trinity Bcstg. Network.
 Note: Licensed as a translator.

***Columbia**—K58DT, Howard Wapner.
 Technical facilities: 1000-w TPO, 10.5-kw ERP, 174-ft. above ground, 919-ft. above sea level, lat. 38° 57' 52", long. 92° 18' 26".
 Transmitter: 1911 Hwy. 70 E, Columbia.
 Ownership: Howard Wapner.

***Jefferson City**—K11TB, Raymond A. Karpowicz. Phone: 314-443-0292.
 Technical facilities: 100-w TPO, 0.015-kw ERP, 322-ft. above ground, 997-ft. above sea level, lat. 38° 33' 50", long. 92° 11' 21".
 Transmitter: 3109 S. Ten Mile Rd., Jefferson City.
 Ownership: Raymond A. Karpowicz.

***Joplin-Carthage**—K05JH, Don Stubblefield.
 Technical facilities: 10-w TPO, 0.028-kw ERP, 374-ft. above ground, 1433-ft. above sea level, lat. 37° 06' 11", long. 94° 24' 11".
 Ownership: Don Stubblefield.

Joplin—K57DR, Board of Regents, Missouri Southern State. Phone: 417-625-9375. Fax: 417-625-9742.
 Studio: Newman and Duquesne Roads, Joplin, MO 64801.
 Technical facilities: 507-w TPO, 4.2-kw ERP, 125-ft. above ground, 1116-ft. above sea level, lat. 37° 05' 16", long. 94° 30' 48".
 Transmitter: Atop the Mercantile Bank Bldg. at 4th St. Joplin.

Equipment: Acrodyne transmitter; Scala antenna.
 Satellite earth station: DX Engineering, 5-meter.
 Began Operation: January 1, 1988.
 Ownership: Missouri Southern State College.
 Locally originated programming: Community programming; city council meetings; local special events; documentaries; educational programming; college courses; foreign language programming; music videos; character generated news; public affairs; sports; state university sports.
 Satellite programming: Biznet; Learning Channel; sports.
 Personnel: Richard W. Massa, Executive Manager; Dominic G. Caristi, General Manager; Judy Stiles, Director Of Community Affairs; Morris Sweet, Chief Engineer.

***Joplin-Carthage**—K46CZ, Gary M. & Deborah R. Kenny. Phone: 417-451-1440.
 Technical facilities: 1000-w TPO, 7.3-kw ERP, 381-ft. above ground, 1440-ft. above sea level, lat. 37° 06' 11", long. 94° 24' 11".
 Requests modification of CP for change to 8.47-kw ERP, 292-ft. above ground, 1476-ft. above sea level, lat. 37° 01' 00", long. 94° 24' 20". Transmitter to E of Hwy. 71, Marion Twp., IN. BMMPTL-910503ZT.
 Transmitter: E of Taylor Rd., 0.3-mi. N of Newman Rd. extension, Jackson.
 Equipment: Television Technology transmitter; Scala antenna.
 Ownership: Deborah R. Kenny; Gary M. Kenny.
 Planned locally originated programming: Children's programming; classified advertising; community programming; documen-

aries; news; religious programming; weather.
 Planned satellite programming: Trinity Bcstg. Network.
 Advertising: Planned. Rates: \$15.00/30 Sec.; \$25.00/Min.
 Personnel: Deborah R. Kenny, General Manager.

***Joplin/Carthage**—K09VM, Gary M. & Deborah R. Kenny.
 Technical facilities: Lat. 37° 06' 11", long. 94° 24' 11".
 Equipment: Scala antenna.

***Kansas City**—K120M, Jeremy D. Lansman.
 Technical facilities: 10-w TPO, 1.035-kw ERP, 1001-ft. above ground, 1706-ft. above sea level, lat. 39° 04' 23", long. 94° 29' 06".
 Transmitter: 2800 Wallace Ave.
 Ownership: Jeremy D. Lansman.

***Kansas City**—K26CR, Janet Jacobsen. Phone: 605-335-1135.
 Technical facilities: 23.9-w TPO, 1.28-kw ERP, lat. 39° 05' 58", long. 94° 34' 57".
 Ownership: Women's LPTV Network.

***Kennett-Malden**—K42CV, Robert W. Sudbrink.
 Technical facilities: 1000-w TPO, 43.3-kw ERP, 265-ft. above ground, 535-ft. above sea level, lat. 36° 19' 47", long. 90° 06' 58".
 Transmitter: 1-mi. SW of Caryville, near Pig-gott.
 Ownership: Sudbrink Broadcasting.

***Lebanon**—K59DK, Lebanon Acts.
 Technical facilities: 1000-w TPO, 8.4-kw ERP, 351-ft. above ground, 1598-ft. above sea level, lat. 37° 40' 40", long. 92° 41' 16".
 Transmitter: Radio Park on New Buffalo Rd., Lebanon.
 Ownership: Lebanon Acts.

***Lebanon**—K61EE, Lebanon Acts.
 Technical facilities: 1000-w TPO, 8.4-kw ERP, 351-ft. above ground, 1601-ft. above sea level, lat. 37° 40' 40", long. 92° 41' 16".
 Transmitter: Radio Park on New Buffalo Rd.
 Ownership: Lebanon Acts.

***Monett**—K38DD, Peggy L. Davis & Deborah R. Kenny. Phone: 417-451-1440.
 Technical facilities: 100-w TPO, 0.858-kw ERP, 200-ft. above ground, 1558-ft. above sea level, lat. 36° 56' 15", long. 93° 55' 30".
 Transmitter: County Rd. 37 at northern city limits, Monett.
 Equipment: Television Technology transmitter; Scala antenna.
 Satellite earth station: Uniden, 3.2-meter.
 Scheduled to begin operation: November 1, 1991.
 Ownership: Peggy L. Davis; Deborah R. Kenny.
 Planned locally originated programming: Children's programming; community programming; city council meetings; local special events; magazines; music videos; public access; public affairs; religious programming; sports; hunting & fishing show; high school sports; weather.
 Planned satellite programming: Trinity Bcstg. Network.
 Personnel: Deborah R. Kenny, General Manager; Gary M. Kenny, Chief Engineer.

Neosho—K32CL, Gary M. Kenny. Phone: 417-451-1440.
 Studio: Rte. 8.
 Technical facilities: 100-w TPO, 3.96-kw ERP, 151-ft. above ground, 1375-ft. above sea level, lat. 36° 52' 38", long. 94° 24' 24".

Transmitter: Rte. 8.
 Equipment: Emcee transmitter; Scala antenna.
 Satellite earth stations: MVA-Corn, 4-meter; Uniden, 3.2-meter.
 Began Operation: March 25, 1989.
 Ownership: Gary M. Kenny.
 Locally originated programming: Children's programming; classified advertising; community programming; city council meetings; local special events; educational programming; music videos; public access; religious programming; sports; hunting & fishing show.
 Planned locally originated programming: Documentaries; news; locally produced news; wire service news; character generated news; public affairs; high school sports; sports magazine; weather.
 Satellite programming: Trinity Bcstg. Network.
 Advertising: Yes. Rates: \$5.00/30 Sec.; \$10.00/Hour.
 Personnel: Deborah Kenny, Sales; Gary Kenny, Engineer.

***Oaks**—K29CF, Triangle Television Co.
 Technical facilities: 1000-w TPO, 12.7-kw ERP, 863-ft. above ground, 1749-ft. above sea level, lat. 39° 01' 19", long. 94° 30' 50".
 Requests modification of CP to change the city of license to Kansas City & change to 13,888-kw ERP, 1020-ft. above ground, 1709-ft. above sea level, lat. 39° 04' 24", long. 94° 29' 06". Transmitter to 2800 Wallace Ave., Kansas City. BMMPTL-910503YW.
 Transmitter: 6309 E. 56th St., Kansas City.
 Ownership: Triangle Television Co.

***Poplar Bluff**—K34CD, CMM Inc.
 Technical facilities: 1000-w TPO, 11.2-kw ERP, 535-ft. above ground, 1034-ft. above sea level, lat. 36° 48' 02", long. 90° 27' 03".
 Transmitter: 4.2-mi. NW of center of Poplar Bluff.
 Ownership: CMM Inc.

Poplar Bluff—K39CP, Trinity Bcstg. Network Inc.
 Technical facilities: 1000-w TPO, 19.8-kw ERP, 526-ft. above ground, 1014-ft. above sea level, lat. 36° 48' 02", long. 90° 27' 03".
 Transmitter: 4.5-mi. NW of Poplar Bluff.
 Ownership: Trinity Broadcasting Network Inc.

***Poplar Bluff**—K68DF, Robert W. Sudbrink.
 Technical facilities: 1000-w TPO, 13.5-kw ERP, 502-ft. above ground, 928-ft. above sea level, lat. 36° 45' 46", long. 90° 26' 03".
 Transmitter: 1.2-mi. W of Poplar Bluff.
 Ownership: Sudbrink Broadcasting.

***Potosi**—K51CT, Mountain TV Network Inc.
 Technical facilities: 100-w TPO, 0.65-kw ERP, 98-ft. above ground, 1394-ft. above sea level, lat. 37° 51' 06", long. 90° 52' 17".
 Transmitter: 7.5-mi. S of Potosi.
 Ownership: Mountain TV Network Inc.

***Raytown**—K07UR, Triangle Television Co.
 Technical facilities: 10-w TPO, 0.02-kw ERP, 863-ft. above ground, 1749-ft. above sea level, lat. 39° 01' 19", long. 94° 30' 50".
 Transmitter: 6309 E. 56th St., Kansas City.
 Ownership: Triangle Television Co.

Rolla—K07SD, U. of Missouri, a Public Corp. Phones: 314-364-2468; 314-442-1122. Fax: 314-449-3435.
 Studio: Hwy. 63 S, Columbia, MO 65201.
 Technical facilities: 10-w TPO, 0.155-kw ERP, 145-ft. above ground, 1345-ft. above sea level, lat. 37° 57' 35", long. 91° 46' 19".
 Requests CP for change to 0.832-kw ERP, 164-ft. above ground, 1329-ft. above sea level. Transmitter: Thomas Jefferson Hall, 202 W. 18th St., Rolla, MO.

Equipment: Television Technology transmitter; Scala antenna.
 Began Operation: April 1, 1983.
 Ownership: The Curators of the University of Missouri.
 Advertising: No.
 Personnel: See KOMU-TV, Columbia, MO.

Rolla—K19AN, Russell Communications.
 Technical facilities: 1.27-kw ERP, lat. 37° 57' 45", long. 91° 45' 46".
 Began Operation: May 1, 1987.
 Ownership: Russell Communications.

***St. Ann**—K40CY, Television Interests Co.
 Technical facilities: 1000-w TPO, 12.7-kw ERP, 853-ft. above ground, 1348-ft. above sea level, lat. 38° 34' 50", long. 90° 19' 45".
 Transmitter: Kernick Seminary Grounds, Shrewsbury.
 Ownership: Television Interests Co.

***St. Charles**—K34BR, Trinity Bcstg. Network.
 Technical facilities: 1000-w TPO, 8.4-kw ERP, 479-ft. above ground, 915-ft. above sea level, lat. 38° 45' 33", long. 90° 38' 18".
 Transmitter: 4534 N. Lindberg St., near Cotleville.
 Equipment: ITS transmitter; Scala antenna.
 Satellite earth station: Scientific-Atlanta, 3.2-meter; Scientific-Atlanta receivers.
 Scheduled to begin operation: March 25, 1991.
 Ownership: Trinity Broadcasting Network Inc.
 Satellite programming: Trinity Bcstg. Network.

St. Louis—K07TV, Channel America LPTV License Subsidiary Inc.
 Technical facilities: 10-w TPO, 0.01-kw ERP, 404-ft. above ground, 912-ft. above sea level, lat. 38° 38' 10", long. 90° 20' 38".
 Transmitter: 1034 S. Brentwood Blvd., Clayton.
 Ownership: Channel America LPTV License Subsidiary Inc.

***St. Louis**—K16BV, Jeff Jacobsen. Phone: 605-335-1136.
 Technical facilities: 1.07-kw ERP, lat. 38° 37' 55", long. 90° 13' 59".
 Ownership: Jeffco Bcstg.

St. Louis—K18BT, Trinity Bcstg. Network.
 Technical facilities: 1000-w TPO, 10.5-kw ERP, 561-ft. above ground, 1024-ft. above sea level, lat. 38° 34' 24", long. 90° 19' 30".
 Transmitter: KYKW (FM) transmitter site, near St. Louis.

Equipment: ITS transmitter; Andrew antenna.
 Satellite earth station: Scientific-Atlanta, 3.2-meter; Scientific-Atlanta receivers.
 Began operation: April 1, 1991.
 Ownership: Trinity Broadcasting Network Inc.
 Satellite programming: Trinity Bcstg. Network.

***St. Louis**—K21DD, Ken Jacobsen. Phone: 605-335-1136.
 Technical facilities: 2000-w TPO, 12.5-kw ERP, 266-ft. above ground, 764-ft. above sea level, lat. 38° 37' 55", long. 90° 13' 59".
 Requests modification of CP for change to 2000-w TPO, 79-ft. above ground, 231-ft. above sea level. BMMPTL-910424JF.
 Transmitter: 310 S. Grand Blvd., St. Louis.
 Ownership: Kentel.

***St. Louis**—K42DB, Triangle Television Co.
 Technical facilities: 1000-w TPO, 10-kw ERP, 561-ft. above ground, 1024-ft. above sea level, lat. 38° 37' 48", long. 90° 11' 26".
 Requests modification of CP for change to 24.23-kw ERP, 1066-ft. above sea level. BMMPTL-910503GM.
 Transmitter: One Mercantile Center, St. Louis.
 Ownership: Triangle Television Co.

***St. Louis**—K48DW, Sylvia Landin.
 Technical facilities: 1000-w TPO, 29.3-kw ERP, 571-ft. above ground, 965-ft. above sea level, lat. 38° 45' 11", long. 90° 07' 09".
 Transmitter: Old Acton Rd., Granite City.
 Ownership: Sylvia M. Landin.

St. Louis—K52AY, Flor De Rio Television Co. Inc.
 Technical facilities: 2.04-kw ERP, lat. 38° 37' 48", long. 90° 11' 26".
 Ownership: Flor De Rio Television Co. Inc.
 Satellite programming: Univision.
 Advertising: No.

St. Louis—K56CA, Missouri Baptist College. Phone: 314-569-1190.
 Technical facilities: 1000-w TPO, 12.5-kw ERP, 479-ft. above ground, 928-ft. above sea level, lat. 38° 37' 28", long. 90° 11' 26".
 Transmitter: Laclade, 720 Olive, St. Louis.
 Began Operation: September 24, 1986.
 Ownership: Missouri Baptist College.
 Locally originated programming: Religious programming.
 Satellite programming: ACTS.
 Represented (engineering): Television Engineering Corp.
 Represented (legal): May & Dunne.

St. Louis—K58DH, Kurt J. Petersen.
 Technical facilities: 1000-w TPO, 8.7-kw ERP, 797-ft. above ground, 1260-ft. above sea level, lat. 38° 24' 24", long. 90° 19' 30".
 Transmitter: Resurrection Cemetery, 7555 MacKenzie Rd., Afton.
 Ownership: Kurt J. Petersen.

***St. Louis**—K64DT, Barbara Diley.
 Technical facilities: 1000-w TPO, 20.8-kw ERP, 420-ft. above ground, 883-ft. above sea level, lat. 38° 37' 42", long. 90° 11' 31".
 Requests modification of CP for change to 24.29-kw ERP, 620-ft. above ground, 1066-ft. above sea level, lat. 38° 37' 48", long. 90° 11' 26".
 Transmitter to 1 Mercantile Center, St. Louis. BMPPTL-9105032F.
 Transmitter: Seventh & Olive, St. Louis.
 Ownership: Valuevision International Inc.

***St. Louis**—W66BN, EZ Communications Inc.
 Technical facilities: 211-w TPO, 1.94-kw ERP, 951-ft. above ground, 1414-ft. above sea level, lat. 38° 34' 24", long. 90° 19' 30".
 Transmitter: 7555 MacKenzie Rd., St. Louis.
 Ownership: EZ Communications Inc.

***St. Louis**—K68DS, Triangle Television Co.
 Technical facilities: 1000-w TPO, 10-kw ERP, 561-ft. above ground, 1024-ft. above sea level, lat. 38° 37' 48", long. 90° 11' 26".
 Requests modification of CP for change to 24.05-kw ERP, 1066-ft. above sea level. BMPPTL-910503GN.
 Transmitter: 1 Mercantile Center, St. Louis.
 Ownership: Triangle Television Co.

St. Louis—K69FN, Catholic Views Bcstg. Inc.
 Technical facilities: 1000-w TPO, 7-kw ERP, 463-ft. above ground, 1240-ft. above sea level, lat. 38° 25' 01", long. 90° 25' 59".
 Transmitter: 4800 Macha St. Imperial.
 Ownership: Catholic Views Bcstg. Inc.

***St. Louis-Pine Lawn**—K13WA, KWA-TV Inc. Phone: 813-254-1121.
 Technical facilities: 10-w TPO, 0.075-kw ERP, 262-ft. above ground, 761-ft. above sea level, lat. 38° 37' 55", long. 90° 13' 59".
 Requests modification of CP to change city of license to St. Louis-Clayton & Jennings & for change to 0.138-kw ERP. BMPPTL-910502NM.

Transmitter: 310 S. Grand Blvd., St. Louis.
 Ownership: KWA-TV Inc.

***Springfield**—K15CZ, Nancy M. Kuni.
 Technical facilities: 1000-w TPO, 23.7-kw ERP, 230-ft. above ground, 1581-ft. above sea level, lat. 37° 12' 06", long. 93° 14' 01".
 Requests modification of CP for change to 2000-w TPO, 18.7-kw ERP, 541-ft. above ground, 1817-ft. above sea level, lat. 37° 14' 23", long. 93° 17' 05".
 Transmitter to 720 E. Kearney St. BMPPTL-910502FF.
 Transmitter: 3000 E. Cherry St., Springfield.
 Ownership: Nancy M. Kuni.

***Springfield**—K39CI, Christian Life Center.
 Technical facilities: 8.8-kw ERP, lat. 37° 12' 47", long. 93° 17' 14".

***Springfield**—K43DG, Susan A. Lawranson.
 Technical facilities: 1000-w TPO, 22.4-kw ERP, 230-ft. above ground, 1581-ft. above sea level, lat. 37° 12' 06", long. 93° 14' 01".
 Requests modification of CP for change to 690-w TPO, 5.9-kw ERP, 541-ft. above ground, 1818-ft. above sea level, lat. 37° 14' 23", long. 93° 17' 05".
 Transmitter to 720 E. Kearney St. BMPPTL-910502MG.
 Transmitter: 3000 E. Cherry St., Springfield.
 Ownership: Susan A. Lawranson.

Springfield—K52DH, Trinity Bcstg. Network Inc.
 Technical facilities: 1000-w TPO, 8.6-kw ERP, 302-ft. above ground, 1696-ft. above sea level, lat. 37° 05' 17", long. 93° 10' 34".
 Transmitter: County Line Rd., 0.9-mi. E of County Rd., 4.1-mi. NNE of Ozark.
 Equipment: ITS transmitter.
 Satellite earth station: Scientific-Atlanta, 3.2-meter; Scientific-Atlanta receivers.
 Began Operation: November 10, 1989.
 Ownership: Trinity Broadcasting Network Inc.
 Satellite programming: Trinity Bcstg. Network.

***Wardell-Kennett**—K02NM, Midsouth Bcstrs.
 Technical facilities: 10-w TPO, 0.067-kw ERP, 141-ft. above ground, 400-ft. above sea level, lat. 36° 20' 40", long. 89° 52' 00".
 Transmitter: Approx. 3-mi. SW of Wardell.
 Ownership: Midsouth Bcstrs.

Montana

***Baker & rural Fallon County**—K38BS, Mountain TV Network Inc.
 Technical facilities: 100-w TPO, 1.4-kw ERP, 95-ft. above ground, 3648-ft. above sea level, lat. 46° 10' 33", long. 104° 21' 16".
 Transmitter: 13-mi. SSW of Baker.
 Ownership: Mountain TV Network Inc.

***Belgrade**—K28DC, Telecrafter Bcstg. Corp.
 Technical facilities: 100-w TPO, 0.609-kw ERP, 689-ft. above ground, 5673-ft. above sea level, lat. 45° 38' 15", long. 111° 16' 01".
 Transmitter: 10.5-mi. SSE of Belgrade.
 Ownership: Telecrafter Services Corp.

***Belgrade**—K36CN, Telecrafter Corp.
 Technical facilities: 100-w TPO, 0.609-kw ERP, 689-ft. above ground, 5673-ft. above sea level, lat. 45° 38' 15", long. 111° 16' 01".
 Transmitter: 10.5-mi. SSE of Belgrade.
 Ownership: Telecrafter Services Corp.

Billings—K05HS, Yellowstone Valley Community TV.
 Technical facilities: 0.06-kw ERP, lat. 45° 46' 35", long. 108° 35' 48".
 Ownership: Yellowstone Valley Community TV.

Billings—K14AQ, Russell Communications.
 Technical facilities: 1000-w TPO, 11.68-kw ERP, 324-ft. above ground, 3750-ft. above sea level, lat. 45° 45' 59", long. 108° 27' 19".
 Transmitter: 6.5-mi. SSE of Billings.
 Ownership: Russell Communications.

Billings—K25BP, Big Horn Communications Inc. Phone: 406-652-4743. TWX: 621-4-9900. Fax: 406-652-6963.
 Technical facilities: 100-w TPO, 1.16-kw ERP, 161-ft. above ground, 3809-ft. above sea level, lat. 45° 46' 04", long. 108° 27' 27".
 Transmitter: 6.5-mi. SSE of Billings, MT.
 Began Operation: May 19, 1975.
 Ownership: Big Horn Communications Inc.
 Advertising: No.
 Personnel: Ray Moser, General Manager; J.R. Middleton, Chief Engineer.

***Billings**—K31CU, Shaltry Communications.
 Technical facilities: 1000-w TPO, 11.8-kw ERP, 249-ft. above ground, 3750-ft. above sea level, lat. 45° 45' 59", long. 108° 27' 19".
 Transmitter: Approx. 6-mi. SSE of Billings.
 Ownership: Shaltry Communications.

Birney—K57DF, Dull Knife Memorial College. Phone: 406-477-6215.
 Technical facilities: 11.1-kw ERP, lat. 45° 33' 12", long. 106° 31' 16".
 Ownership: Dull Knife Memorial College Inc.

Boulder—K27CD, Boulder TV Translator Assn.
 Technical facilities: 100-w TPO, 1.24-kw ERP, 49-ft. above ground, 5968-ft. above sea level, lat. 46° 15' 34", long. 112° 09' 08".
 Transmitter: 2-mi. NE of Boulder.
 Ownership: Boulder TV Translator Assn.

***Bozeman**—K16CF, AER Productions.
 Technical facilities: 1000-w TPO, 16.3-kw ERP, 148-ft. above ground, 5797-ft. above sea level, lat. 45° 41' 35", long. 110° 58' 50".
 Ownership: AER Productions.

***Bozeman**—K20CQ, American Lo-Power TV Network Inc.
 Technical facilities: 1000-w TPO, 3.67-kw ERP, 860-ft. above ground, 4836-ft. above sea level, lat. 45° 41' 35", long. 110° 58' 50".
 Ownership: American Lo-Power TV Network Inc.

***Bozeman**—K26DE, KXLF Communications Inc.
 Technical facilities: 1000-w TPO, 14.7-kw ERP, 59-ft. above ground, 5617-ft. above sea level, lat. 45° 41' 35", long. 110° 58' 50".
 Requests modification of CP for change to 100-w TPO, 2.85-kw ERP, 49-ft. above ground, 5656-ft. above sea level, lat. 45° 38' 15", long. 111° 16' 01".
 Transmitter to 1.9-mi. S of Rte. 84, 4.3-mi. W of Bozeman. BMPPTL-910503GW.
 Transmitter: 2.9-mi. ENE of Bozeman.
 Ownership: Evening Post Publishing Co.

***Bozeman**—K32CT, Kay Cee TV.
 Technical facilities: 100-w TPO, 16.1-kw ERP, 148-ft. above ground, 5797-ft. above sea level, lat. 45° 41' 35", long. 110° 58' 50".
 Ownership: Kay Cee Television.

***Bozeman**—K39CY, Jose Armando Tamez.
 Technical facilities: 100-w TPO, 1.53-kw ERP, 177-ft. above ground, 4908-ft. above sea level, lat. 45° 41' 51", long. 111° 03' 04".
 Transmitter: 2.5-mi. NW of Bozeman.
 Ownership: Jose A. Tamez.

Bozeman—K42BZ, Eagle Communications. Phone: 406-586-0296.
 Technical facilities: 1000-w TPO, 26.2-kw ERP, 30-ft. above ground, 6645-ft. above sea level, lat. 45° 40' 27", long. 110° 52' 05".
 Transmitter: E of Bozeman.
 Equipment: Acrodyne transmitter; Scala antenna.
 Ownership: Eagle Communications Inc.
 Note: Operating as translator; primary station KTVM Butte, MT.

Bridger—K63EA, Clarks Fork Valley TV District No. 1.
 Transmitter: 2.3-mi. E & 1-mi. N of Montrose.
 Ownership: Clarks Fork Valley TV District No. 1.

***Browning**—K55FE, Browning Public School.
 Technical facilities: 100-w TPO, 1.02-kw ERP, 125-ft. above ground, 4495-ft. above sea level, lat. 48° 33' 26", long. 113° 00' 51".
 Requests modification of CP for change to 1.028-kw ERP, 126-ft. above ground, 4497-ft. above sea level.
 Transmitter: Atop the water tower in Browning.
 Ownership: Browning Public Schools.

Browning—K57FM, Browning Public School. Phone: 406-338-2715.
 Technical facilities: 100-w TPO, 1.028-kw ERP, 126-ft. above ground, 4497-ft. above sea level, lat. 48° 33' 26", long. 113° 00' 51".
 Transmitter: Atop the water tower in Browning.
 Ownership: Browning Public Schools.

***Choteau**—K21CR, Choteau School District No. 1.
 Technical facilities: 100-w TPO, 1.71-kw ERP, 130-ft. above ground, 4409-ft. above sea level, lat. 47° 45' 22", long. 112° 09' 37".
 Transmitter: Rattlesnake Butte, 2.6-mi. S of Choteau.
 Ownership: Choteau School District No. 1.

***Choteau**—K29BT, Mountain TV Network Inc.
 Technical facilities: 100-w TPO, 1.35-kw ERP, 95-ft. above ground, 7766-ft. above sea level, lat. 47° 47' 17", long. 112° 41' 34".
 Transmitter: 24-mi. WSW of Choteau.
 Ownership: Mountain TV Network Inc.

***Choteau**—K35CD, Mountain TV Network Inc.
 Technical facilities: 100-w TPO, 1.41-kw ERP, 95-ft. above ground, 7766-ft. above sea level, lat. 47° 47' 17", long. 112° 41' 34".
 Transmitter: 24-mi. WSW of Choteau.

Circle—K14AG, Circle TV Booster Club Inc. Phone: 406-485-3550.
 Technical facilities: 100-w TPO, 0.341-kw ERP, 42-ft. above ground, 3508-ft. above sea level, lat. 47° 16' 00", long. 105° 24' 55".
 Transmitter: 13.5-mi. SE of Circle.
 Ownership: Circle TV Booster Club Inc.
 Note: Operating as a translator; primary station KWSE, Williston, ND.

Colstrip—K28CB, Colstrip Public Schools. Phones: 406-748-2920; 406-748-2271. Fax: 406-748-2268.
 Studio: 5000 Pine Butte Drive, Colstrip, MT 59323.
 Technical facilities: 100-w TPO, 1.24-kw ERP, 49-ft. above ground, 3251-ft. above sea level, lat. 45° 53' 42", long. 106° 37' 39".
 Transmitter: 0.5-mi. N of Colstrip.
 Satellite earth station: Andrew, 4.5-meter.
 Began Operation: November 1, 1990.
 Ownership: Colstrip Public Schools.
 Planned locally originated programming: Children's programming; community

Low Power TV Stations—Montana

programming; local special events; educational programming.
Advertising: No.

***Conrad**—K36CE, Satellite Communications Corp.
Technical facilities: 1000-w TPO, 40.3-kw ERP, 141-ft. above ground, 3668-ft. above sea level, lat. 48° 18' 48", long. 111° 57' 38".
Transmitter: 9.5-mi. NW of city center at 357.12°T, 1-mi. W of 91, 0.25-mi. N of Hwy. 216.
Ownership: Satellite Communications Corp.

***Conrad**—K44CD, Satellite Communications Corp.
Technical facilities: 1000-w TPO, 39.4-kw ERP, 141-ft. above ground, 3671-ft. above sea level, lat. 48° 18' 48", long. 111° 57' 38".
Transmitter: 9.5-mi. NW of city center at 357.12°T, 1-mi. W of 91, 0.25-mi. N of Hwy. 216.
Ownership: Satellite Communications Corp.

***Cut Bank**—K32CF, Mountain TV Network Inc.
Technical facilities: 100-w TPO, 1.38-kw ERP, 95-ft. above ground, 4222-ft. above sea level, lat. 48° 34' 32", long. 112° 13' 51".
Transmitter: 6-mi. SE of Cut Bank.
Ownership: Mountain TV Network Inc.

Darby—K21AN, Bitterroot Valley Public Television. Phone: 406-961-3692.
Studio: REC Building, Corvallis, MT.
Technical facilities: 1.15-kw ERP, lat. 46° 04' 02", long. 114° 12' 24".
Transmitter: Darby, MT.
Equipment: Television Technology transmitter; Scala antenna.

Began Operation: July 12, 1988.
Ownership: Bitterroot Valley Public Television.
Locally originated programming: Community programming; documentaries; educational programming; news; locally produced news; public access; public affairs; sports; high school sports.
Advertising: Yes. Rates: \$6.25/10 Sec.
Represented (legal): Schwartz, Woods & Miller.

***Dillon**—K32CU, Mountain TV Network Inc.
Technical facilities: 100-w TPO, 0.92-kw ERP, 98-ft. above ground, 8573-ft. above sea level, lat. 45° 00' 59", long. 112° 42' 59".
Transmitter: 13-mi. SSW of Dillon.
Ownership: Mountain TV Network Inc.

***Dillon**—K42CA, Mountain TV Network Inc.
Technical facilities: 100-w TPO, 0.95-kw ERP, 95-ft. above ground, 8573-ft. above sea level, lat. 45° 00' 59", long. 112° 42' 59".
Transmitter: 13-mi. SSW of Dillon.
Ownership: Mountain TV Network Inc.

***Emigrant**—K19CD, Paradise Valley TV Assn.
Technical facilities: 10-w TPO, 0.374-kw ERP, 16-ft. above ground, 5656-ft. above sea level, lat. 45° 20' 07", long. 110° 41' 22".
Transmitter: 4-mi. SE of Emigrant.
Ownership: Paradise Valley TV Assn.

Emigrant—K27DL, Paradise Valley TV Assn.
Technical facilities: 10-w TPO, 0.374-kw ERP, 16-ft. above ground, 5656-ft. above sea level, lat. 45° 20' 07", long. 110° 41' 22".
Transmitter: 4-mi. SE of Emigrant.
Ownership: Paradise Valley TV Assn.

***Eureka**—K34CE, Rural Television System Inc.
Technical facilities: 100-w TPO, 1.18-kw ERP, 49-ft. above ground, 2661-ft. above sea level, lat. 48° 53' 06", long. 115° 02' 52".

Transmitter: Eureka High School.
Ownership: Rural Television System Inc.

***Eureka**—K34DE, Rural Television System Inc.
Technical facilities: 100-w TPO, 1.18-kw ERP, 49-ft. above ground, 2661-ft. above sea level, lat. 48° 53' 06", long. 115° 02' 52".
Transmitter: At the high school, Eureka.
Ownership: Rural Television System Inc.

***Forsyth**—K21CB, Forsyth Community Public Television.
Technical facilities: 100-w TPO, 1.17-kw ERP, 46-ft. above ground, 2806-ft. above sea level, lat. 46° 15' 31", long. 106° 40' 26".
Transmitter: Southern edge of Forsyth.
Ownership: Forsyth Community Public Television.

***Fort Benton**—K28CD, Fort Benton Community Improvement Assn.
Technical facilities: 100-w TPO, 3.73-kw ERP, 16-ft. above ground, 2877-ft. above sea level, lat. 47° 50' 07", long. 110° 39' 13".
Transmitter: Approx. 1.24-mi. NE of Fort Benton.
Ownership: Fort Benton Community Improvement Assn.

Glasgow—K14AR, Valley County TV District No. 1.
Technical facilities: 1.38-kw ERP, lat. 48° 12' 18", long. 106° 38' 00".
Transmitter: Northern section of Glasgow city limits.
Ownership: Valley County TV District No. 1.

Glasgow—K16AZ, Valley County TV District No. 1.
Technical facilities: 100-w TPO, 0.88-kw ERP, 148-ft. above ground, 2234-ft. above sea level, lat. 48° 12' 18", long. 106° 38' 00".
Transmitter: Northern section of Glasgow city limits.
Ownership: Valley County TV District No. 1.

Glasgow—K18BN, Valley County TV District No. 1.
Technical facilities: 100-w TPO, 0.86-kw ERP, 144-ft. above ground, 2185-ft. above sea level, lat. 48° 12' 18", long. 106° 38' 00".
Transmitter: Northern section of Glasgow city limits.
Ownership: Valley County TV District No. 1.

Glasgow—K19AC, KOUS-TV Inc.
Technical facilities: 100-w TPO, 1.95-kw ERP, 299-ft. above ground, 2789-ft. above sea level, lat. 48° 01' 52", long. 106° 18' 29".
Transmitter: 7-mi. E of Fort Peck, 0.4-mi. NW of Deadman Butte.
Equipment: Acrodyne transmitter; Scala antenna.

Began Operation: January 1, 1983.
Ownership: Big Horn Communications Inc.
Planned locally originated programming: Character generated news.
Satellite programming: CNN.
Represented (engineering): John H. Mullaney.
Represented (legal): Gardner, Carton & Douglas.

Great Falls—K53DW, Trinity Bcstg. Network.
Technical facilities: 1000-w TPO, 9.1-kw ERP, 279-ft. above ground, 3839-ft. above sea level, lat. 47° 31' 57", long. 111° 16' 41".
Transmitter: Great Falls Rd., Black Eagle Community, Great Falls.
Began operation: April 9, 1991.
Ownership: Trinity Broadcasting Network Inc.
Satellite programming: Trinity Bcstg. Network.

***Harlem**—K27CJ, Blaine County Public Television Inc.
Technical facilities: 100-w TPO, 1.24-kw ERP, 49-ft. above ground, 2500-ft. above sea level, lat. 48° 33' 30", long. 108° 47' 40".
Transmitter: 1.7-mi. N of Harlem.
Ownership: Blaine County Public Television Inc.

***Harlowton**—K28CN, Colstrip Public Schools.
Technical facilities: 100-w TPO, 1.24-kw ERP, 49-ft. above ground, 4551-ft. above sea level, lat. 46° 23' 36", long. 109° 50' 38".
Transmitter: 3-mi. S of Harlowton.
Ownership: Colstrip Public Schools.

Helena—K41CX, Trinity Bcstg. Network.
Technical facilities: 1000-w TPO, 10.1-kw ERP, 79-ft. above ground, 5033-ft. above sea level, lat. 46° 46' 12", long. 112° 01' 22".
Transmitter: 11-mi. N of Helena, North Hill area.
Equipment: ITS transmitter; Andrew antenna.
Satellite earth station: Scientific-Atlanta, 3.2-meter; Scientific-Atlanta receivers.
Began Operation: June 9, 1990.
Ownership: Trinity Broadcasting Network Inc.
Satellite programming: Trinity Bcstg. Network.

***Hot Springs**—K33CW, Hot Springs TV District.
Technical facilities: 100-w TPO, 1.23-kw ERP, 49-ft. above ground, 2949-ft. above sea level, lat. 47° 37' 17", long. 114° 38' 44".
Transmitter: 1.2-mi. NW of Hot Springs.
Ownership: Hot Springs TV District.

Kalispell—K18AJ, KPAX Communications Inc. Phone: 406-543-7106; 406-756-5888. Fax: 406-756-5889.
Studio: 575 Sunset Blvd., Suite 202, Kalispell, MT 59901.

Technical facilities: 100-w TPO, 0.45-kw ERP, 100-ft. above ground, 3808-ft. above sea level, lat. 48° 09' 58", long. 114° 19' 51".
Requests modification of CP for change to 45.8-kw ERP. BMPPTL-910503XK.
Transmitter: 3-mi. SW of Kalispell, near Lone Pine State Park.
Equipment: Acrodyne transmitter; Andrew antenna.
Multichannel TV Sound: Stereo only.
Ownership: KPAX Communications Inc.
Locally originated programming: News; public affairs; sports; weather.
Planned locally originated programming: State university sports.
Represented (sales): Blair Television.
Represented (engineering): Dow, Lohnes & Albertson.
Personnel: William F. Sullivan, General Manager; Art Taft, Station Manager; Mark Rapson, Chief Engineer; Art Taft, Sales Manager.

***Kalispell**—K26DD, Trinity Bcstg. Network Inc.
Technical facilities: 1000-w TPO, 9.21-kw ERP, 299-ft. above ground, 3232-ft. above sea level, lat. 48° 09' 40", long. 114° 16' 51".
Requests modification of CP for change to 11.8-kw ERP, 148-ft. above ground, 3842-ft. above sea level, lat. 48° 10' 34", long. 114° 20' 53". Transmitter to atop Lone Pine Mountain. BMPPT-910503B7.
Transmitter: State Hwy. 93, 2.5-mi. S of Kalispell.
Ownership: Trinity Broadcasting Network Inc.

***Lewistown**—K22CZ, Mountain TV Network Inc.
Technical facilities: 100-w TPO, 0.784-kw ERP, 95-ft. above ground, 6224-ft. above sea level, lat. 47° 08' 35", long. 109° 17' 54".

Transmitter: 8-mi. NE of Lewistown.
Ownership: Mountain TV Network Inc.

Libby—K18AG, Telecrafter Bcstg. Corp.
Technical facilities: 100-w TPO, 1.069-kw ERP, 120-ft. above ground, 2520-ft. above sea level, lat. 48° 22' 42", long. 115° 33' 20".
Transmitter: 1.5-mi. S of Libby.
Equipment: Acrodyne transmitter; Scala antenna.
Began Operation: November 1, 1982.
Ownership: Telecrafter Services Corp.
Planned locally originated programming: Character generated news.
Satellite programming: CNN.
Represented (engineering): John H. Mullaney.
Represented (legal): Gardner, Carton & Douglas.

***Livingston**—K04CZ, Mountain TV Network Inc.
Technical facilities: 100-w TPO, 1.43-kw ERP, 95-ft. above ground, 807-ft. above sea level, lat. 45° 40' 23", long. 110° 52' 02".
Transmitter: 16-mi. W of Livingston.
Ownership: Mountain TV Network Inc.

***Livingston**—K14HW, Mountain TV Network Inc.
Technical facilities: 100-w TPO, 1.27-kw ERP, 95-ft. above ground, 6713-ft. above sea level, lat. 45° 40' 23", long. 110° 52' 02".
Transmitter: 16-mi. W of Livingston.
Ownership: Mountain TV Network Inc.

Livingston—K17BT, Shields Valley TV Tax District.
Technical facilities: 100-w TPO, 1.73-kw ERP, 56-ft. above ground, 6608-ft. above sea level, lat. 45° 35' 52", long. 110° 32' 45".
Transmitter: Approx. 4.5-mi. SE of Livingston on the Myers Ranch.
Ownership: Shields Valley TV Tax District.

***Livingston**—K31CY, Owen Bcstg. Enterprises.
Technical facilities: 1000-w TPO, 4.59-kw ERP, 115-ft. above ground, 6112-ft. above sea level, lat. 45° 35' 52", long. 110° 32' 45".
Transmitter: Wanastis Peak, 18.5-mi. W of Othello, WA.
Ownership: Owen Broadcasting Enterprises.

***Livingston**—K36CM, Mountain TV Network Inc.
Technical facilities: 100-w TPO, 1.4-kw ERP, 1033-ft. above ground, 6713-ft. above sea level, lat. 45° 40' 23", long. 110° 52' 02".
Transmitter: 16.1-mi. W of Livingston.
Ownership: Mountain TV Network Inc.

Malta—K15AS, Phillips County TV Translator.
Technical facilities: 1.38-kw ERP, lat. 48° 20' 15", long. 107° 53' 00".
Ownership: Phillips County TV Translator.

***Miles City**—K25CE, Miles City Bcstg. Corp.
Technical facilities: 1000-w TPO, 5.6-kw ERP, 76-ft. above ground, 2454-ft. above sea level, lat. 46° 24' 21", long. 105° 51' 00".
Transmitter: 508 Main St.
Ownership: Miles City Bcstg. Corp.

Missoula & Lolo—K50CP, David A. Tucker. Phone: 406-273-6161.
Studio: 100 Glacier Dr., Suite F, Lolo, MT 59847.
Technical facilities: 100-w TPO, 2.2-kw ERP, 98-ft. above ground, 4869-ft. above sea level, lat. 46° 47' 49", long. 114° 00' 59".
Transmitter: Mount Dean Stone communications site, 4-mi. S of Missoula.
Equipment: Television Technology transmitter; Scala antenna.

Satellite earth station: In operation; 3.2-meter; Drake receivers.
 Began Operation: February 9, 1991.
 Multichannel TV Sound: Stereo & Separate audio program.
 Ownership: David A. Tucker.
 Locally originated programming: Music videos; public affairs; religious programming.
 Planned locally originated programming: Community programming; local special events; character generated news; weather.
 Satellite programming: Home Entertainment Network; Keystone Inspirational Network.
 Planned satellite programming: Trinity Bcstg. Network; Wall Street Journal Report.
 Advertising: Yes. Rates: \$12.00/30 Sec.; \$18.00/Min.
 Represented (engineering): Lincoln Thomason, ITT Tech. (Boise, ID).
 Represented (legal): Mitchell, Boyer and Assoc.

Pablo/Ronan—K25CL, Salish Kootenai College.
 Technical facilities: 100-w TPO, 1.14-kw ERP, 112-ft. above ground, 3159-ft. above sea level, lat. 47° 31' 53", long. 114° 07' 01".
 Transmitter: NE edge of Ronan.
 Equipment: Television Technology transmitter; Scala antenna.
 Satellite earth station: Andrew, 4.5-meter; Microdyne receivers.
 Began Operation: April 1, 1988.
 Ownership: Salish Kootenai College.
 Locally originated programming: Documentaries; ethnic; educational programming; college courses; foreign language programming; locally produced news; high school sports.
 Represented (engineering): Transco.
 Represented (legal): Schwartz, Woods & Miller.

Plinesdale—K67EC, Bitterroot Valley Public TV. Phone: 406-961-3692.
 Studio: R.E.A., Corvallis, MT 59828.
 Technical facilities: 100-w TPO, 0.587-kw ERP, 76-ft. above ground, 4288-ft. above sea level, lat. 46° 20' 28", long. 114° 02' 36".
 Transmitter: Hilltop location 3.5-mi. NE of Corvallis.
 Began Operation: December 1, 1989.
 Ownership: Bitterroot Valley Public Television.
 Planned locally originated programming: Community programming; documentaries; educational programming; public access.
 Note: Licensed as a translator.

Plains & Paradise—K21CA, Plains-Paradise TV District.
 Technical facilities: 100-w TPO, 3.3-kw ERP, 13-ft. above ground, 3809-ft. above sea level, lat. 47° 31' 15", long. 114° 57' 28".
 Transmitter: Approx. 6-mi. NW of Plains.
 Ownership: Plains-Paradise TV District.

***Red Lodge—K23CN**, Mountain TV Network Inc.
 Technical facilities: 100-w TPO, 2.97-kw ERP, 95-ft. above ground, 9511-ft. above sea level, lat. 45° 10' 45", long. 109° 21' 18".
 Transmitter: 5-mi. WSW of Red Lodge.
 Ownership: Mountain TV Network Inc.

***Roundup—K06KX**, Roundup TV Tax District.
 Technical facilities: 0.06-kw ERP, lat. 46° 28' 02", long. 108° 33' 50".
 Ownership: Roundup TV Tax District.

St. Ignatius—K28CF, Salish Kootenai College. Phone: 406-675-4800.
 Technical facilities: 1-w TPO, 0.969-kw ERP.
 Equipment: Television Technology transmitter; Scala antenna.

Satellite earth station: Andrew; Microdyne receivers.
 Ownership: Salish Kootenai College.
 Locally originated programming: Community programming; local special events; documentaries; ethnic; educational programming; college courses; foreign language programming; public affairs; high school sports.
 Personnel: Frank Tyro, General Manager & Chief Engineer.

***Thompson Falls—K27BD**, Thompson Falls TV District.
 Technical facilities: 0.9-kw ERP, lat. 47° 36' 58", long. 115° 15' 22".
 Ownership: Thompson Falls TV District.

***Thompson Falls—K36BW**, Thompson Falls TV District.
 Technical facilities: 100-w TPO, 1.19-kw ERP, 49-ft. above ground, 5039-ft. above sea level, lat. 47° 33' 00", long. 115° 21' 30".
 Transmitter: Clark Mountain, 3-mi. S of Thompson Falls.
 Ownership: Thompson Falls TV District.

***Virginia City—K21CW**, Mountain TV Network Inc.
 Technical facilities: 100-w TPO, 0.891-kw ERP, 1033-ft. above ground, 7536-ft. above sea level, lat. 45° 14' 13", long. 111° 52' 57".
 Transmitter: 5-mi. SSE of Virginia City.
 Ownership: Mountain TV Network Inc.

***White Sulphur Springs—K09MH**, Flat Iron Corp. Phone: 406-547-3590.
 Technical facilities: 0.051-kw ERP, lat. 46° 30' 12", long. 110° 49' 41".
 Ownership: True Vue Television Assn. Inc.
 Note: Operating as a translator, primary station, KXLF-TV, Butte, MT.

***White Sulphur Springs—K29BX**, Mountain TV Network Inc.
 Technical facilities: 100-w TPO, 3.08-kw ERP, 95-ft. above ground, 6427-ft. above sea level, lat. 46° 35' 56", long. 110° 42' 42".
 Transmitter: 9-mi. NE of White Sulphur Springs.
 Ownership: Mountain TV Network Inc.

***White Sulphur Springs—K31CX**, Mountain TV Network Inc.
 Technical facilities: 100-w TPO, 3.07-kw ERP, 95-ft. above ground, 6427-ft. above sea level, lat. 46° 35' 56", long. 110° 42' 42".
 Transmitter: 9-mi. NE of White Sulphur Springs.
 Ownership: Mountain TV Network Inc.

***White Sulphur Springs—K35CX**, Mountain TV Network.
 Technical facilities: Lat. 46° 35' 56", long. 110° 42' 42".
 Ownership: Mountain TV Network Inc.

Whitehall—K52CE, Whitehall Low Power TV Inc.
 Technical facilities: 100-w TPO, 0.86-kw ERP, 118-ft. above ground, 4531-ft. above sea level, lat. 45° 32' 34", long. 112° 05' 14".
 Transmitter: New water tower, adjacent to Hwy. 90 in the NE edge of Whitehall.
 Ownership: Whitehall Low Power TV Inc.

Nebraska

***Alliance—K35CJ**, Alliance Publishing Co. Inc.
 Technical facilities: 1000-w TPO, 10.1-kw ERP, 59-ft. above ground, 4019-ft. above sea level, lat. 42° 06' 20", long. 102° 52' 40".
 Transmitter: 114 E. 4th St.
 Ownership: Alliance Publishing Co. Inc.

***Crofton—K22BQ**, Satellite Communications Corp.
 Technical facilities: 1000-w TPO, 7.29-kw ERP, 144-ft. above ground, 1644-ft. above sea level, lat. 42° 43' 05", long. 97° 30' 10".
 Transmitter: 0.9-mi. SW of city center at 194.1° TN.
 Ownership: Satellite Communications Corp.

***Falls City—K48CZ**, Mountain TV Network Inc.
 Technical facilities: 100-w TPO, 0.98-kw ERP, 95-ft. above ground, 1165-ft. above sea level, lat. 40° 04' 54", long. 95° 44' 38".
 Transmitter: 7-mi. WNW of Falls City.
 Ownership: Mountain TV Network Inc.

***Harrison—K45CJ**, Mountain TV Network Inc.
 Technical facilities: 100-w TPO, 1.45-kw ERP, 95-ft. above ground, 5148-ft. above sea level, lat. 42° 41' 58", long. 103° 57' 08".
 Transmitter: 4-mi. W of Harrison.
 Ownership: Mountain TV Network Inc.

***Hyannis—K45CK**, Mountain TV Network Inc.
 Technical facilities: 0.969-kw ERP, lat. 42° 00' 14", long. 101° 43' 55".
 Ownership: Mountain TV Network Inc.

Lincoln—K39AJ, Trinity Broadcasting Network.
 Technical facilities: 100-w TPO, 52.900-kw ERP, lat. 40° 43' 48", long. 96° 36' 49".
 Transmitter: 7900 Yankee Hill Rd., Lincoln.
 Equipment: Television Technology transmitter; Bogner antenna.
 Satellite earth station: Scientific-Atlanta, 3.2-meter.
 Began Operation: April 23, 1987.
 Ownership: Trinity Broadcasting Network Inc.
 Satellite programming: Trinity Bcstg. Network.

Lincoln—K61CU, Liberty Bcstg. of Nebraska. Phone: 402-476-6000. Fax: 402-476-6000.
 Studio: Terminal Bldg., 941 O St. No.902, Lincoln, NE 68508.
 Technical facilities: 1000-w TPO, 5.2-kw ERP, 236-ft. above ground, 1414-ft. above sea level, lat. 40° 48' 51", long. 96° 42' 13".
 Transmitter: 941 O St., Lincoln.
 Equipment: Television Technology transmitter; Bogner antenna.
 Satellite earth station: Scientific-Atlanta, 3.2-meter; Scientific-Atlanta, Drake receivers.
 Began Operation: March 15, 1987.
 Ownership: Liberty Broadcasting of Nebraska Inc.

Locally originated programming: Music videos; sports.
 Planned locally originated programming: Children's programming; classified advertising; community programming; local special events; news; locally produced news; public affairs; religion; hunting & fishing show; state university sports; high school sports; weather.
 Satellite programming: Sports.
 Planned satellite programming: INN.
 Advertising: Yes. Rates: \$10.00/30 Sec.; \$14.00/Min.
 Represented (legal): Arent, Fox, Kintner, Plotkin & Kahn.
 Personnel: Stephen G. Kafka, General Manager.

Lincoln—K67CN, Channel America LPTV Holdings Inc.
 Technical facilities: 70-w TPO, 1.07-kw ERP, 243-ft. above ground, 1417-ft. above sea level, lat. 40° 48' 42", long. 96° 42' 05".
 Requests modification of CP for change to 20.1-kw ERP, 1424-ft. above sea level, BMPPTL-890309TZ.

Transmitter: 233 S. 13th St., Lincoln.
 Began Operation: May 1, 1989.
 Ownership: Channel America LPTV License Subsidiary Inc.
 Satellite programming: Channel America Television Network.
 Advertising: Yes. Rates: \$300.00/30 Sec.; \$500/Min.; \$1000/Hour.

***Malcolm—K64CL**, K. Sandoval Burke.
 Technical facilities: 1000-w TPO, 5.29-kw ERP, 324-ft. above ground, 1687-ft. above sea level, lat. 40° 43' 48", long. 96° 36' 49".
 Requests modification of CP for change to 12-kw ERP, 276-ft. above ground, 1339-ft. above sea level, lat. 40° 48' 47", long. 96° 42' 25".
 Transmitter: Terminal Bldg., Lincoln.
 Transmitter: 7900 Yankee Hill Rd., Lincoln.
 Ownership: K. Sandoval Burke

***Omaha—K48DL**, Valuevision International Inc.
 Technical facilities: 530-w TPO, 20.9-kw ERP, 699-ft. above ground, 1896-ft. above sea level, lat. 41° 18' 16", long. 96° 01' 41".
 Requests modification of CP for change to 15.92-kw ERP, 1-w TPO. BMPPTL-910503YC.
 Transmitter: 0.5-mi. NW of junction of Military Rd. & 72nd St., Omaha.
 Ownership: Valuevision International Inc.

***Omaha—K65ED**, Heidi A. Terrill.
 Technical facilities: 100-w TPO, 12.9-kw ERP, 128-ft. above ground, 1339-ft. above sea level, lat. 41° 15' 33", long. 95° 58' 14".
 Transmitter: KESY-FM transmitter site.
 Ownership: Heidi A. Terrill.

***Page—K31BP**, Mountain TV Network Inc.
 Technical facilities: 100-w TPO, 0.923-kw ERP, 95-ft. above ground, 3648-ft. above sea level, lat. 42° 10' 33", long. 98° 24' 13".
 Transmitter: 2-mi. NNE of Page.
 Ownership: Mountain TV Network Inc.

***Scottsbluff—K07UM**, Jose Armando Tamez.
 Technical facilities: 10-w TPO, 0.088-kw ERP, 151-ft. above ground, 4042-ft. above sea level, lat. 41° 51' 50", long. 103° 42' 22".
 Transmitter: 1-mi. W of Scottsbluff.
 Ownership: Jose A. Tamez.

Scottsbluff—K42BG, Seven Star Television.
 Technical facilities: 6.06-kw ERP, lat. 41° 42' 04", long. 103° 40' 49".
 Ownership: Seven Star Television.

***Steele City—K59DP**, Mountain TV Network Inc.
 Technical facilities: 100-w TPO, 1.03-kw ERP, 95-ft. above ground, 1575-ft. above sea level, lat. 40° 01' 28", long. 96° 55' 27".
 Transmitter: 5-mi. ESE of Steel City.
 Ownership: Mountain TV Network Inc.

***Steele City—K65EE**, Mountain TV Network Inc.
 Technical facilities: 100-w TPO, 1.04-kw ERP, lat. 40° 01' 28", long. 96° 55' 27".
 Transmitter: 5-mi. ESE of Steele City.
 Ownership: Mountain TV Network Inc.

***Steele City—K69EV**, Mountain TV Network Inc.
 Technical facilities: 100-w TPO, 1.05-kw ERP, 95-ft. above ground, 1575-ft. above sea level, lat. 40° 1' 28", long. 96° 55' 27".
 Transmitter: 5-mi. ESE of Steele City.
 Ownership: Mountain TV Network Inc.

Low Power TV Stations—Nevada

Nevada

***Austin—K28DI**, Austin Television Assn.
 Technical facilities: 100-w TPO, 1.24-kw ERP, 30-ft. above ground, 8428-ft. above sea level, lat. 39° 27' 13", long. 117° 03' 13".
 Transmitter: 3-mi. S of Austin.
 Ownership: Austin Television Assn.

Battle Mountain—K32CA, Lander County General Improvement District No. 1.
 Technical facilities: 100-w TPO, 1.19-kw ERP, 46-ft. above ground, 4574-ft. above sea level, lat. 40° 35' 25", long. 116° 54' 00".
 Transmitter: Approx. 4-mi. SE of Battle Mountain.
 Ownership: Lander County General Improvement District No. 1.

***Carlin—K30CD**, Carlin Television District.
 Technical facilities: 1.00-w TPO, 0.003-kw ERP, 26-ft. above ground, 4980-ft. above sea level, lat. 40° 43' 00", long. 116° 06' 40".
 Transmitter: NW quarter of section 27, Twp. 33 N, range 52E, Carlin.
 Ownership: Carlin Television District.

Carlin—K35BR, Carlin Television District.
 Technical facilities: 1.00-w TPO, 0.003-kw ERP, 26-ft. above ground, 5013-ft. above sea level, lat. 40° 43' 00", long. 116° 06' 40".
 Transmitter: NW quarter of Section 27, Twp. 33 N, Range 52 E.
 Ownership: Carlin Television District.

Carson City—K17CA, Kidd Communications.
 Technical facilities: 1000-w TPO, 20.5-kw ERP, 112-ft. above ground, 7530-ft. above sea level, lat. 39° 15' 32", long. 119° 42' 06".
 Transmitter: McClellan Peak Antenna Farm.
 Ownership: Kidd Communications.

***Carson City—K39BQ**, Constance David.
 Technical facilities: 1000-w TPO, 44.8-kw ERP, 36-ft. above ground, 7467-ft. above sea level, lat. 39° 15' 25", long. 119° 42' 37".
 Transmitter: McClellan Peak, Storey County.
 Ownership: Constance David.

Crystal Bay—K58AO, Donrey of Nevada Inc. Phone: 702-786-8880. Fax: 702-786-8986.
 Technical facilities: 100-w TPO, 0.852-kw ERP, 120-ft. above ground, 6400-ft. above sea level, lat. 39° 13' 24", long. 120° 00' 17".
 Transmitter: Top of Club Cal-Neva, Crystal Bay.
 Equipment: Emcee transmitter; Scala antenna. Satellite earth station: Andrew; Avantek receivers.
 Began Operation: December 17, 1977.
 Ownership: Donrey Media Group Inc.
 Note: Operating as a translator; primary station KOLO-TV, Reno, NV.

Elko—K14AO, Elko Television Distributors.
 Technical facilities: Lat. 40° 50' 54", long. 115° 45' 32".

***Elko—K20AY**, Tahoe Daily Tribune.
 Technical facilities: Lat. 40° 50' 37", long. 115° 44' 58".

Ely—K14AL, White Pine Television District No. 1.
 Technical facilities: 0.324-kw ERP, 20-ft. above ground, 6302-ft. above sea level, lat. 39° 15' 00", long. 114° 53' 25".
 Ownership: White Pine Television District No. 1.

***Eureka—K19BZ**, Mountain TV Network Inc.
 Technical facilities: 100-w TPO, 1.3-kw ERP, 95-ft. above ground, 8599-ft. above sea level, lat. 39° 30' 12", long. 116° 06' 52".

Transmitter: 8-mi. W of Eureka, Devon Peak.
 Ownership: Mountain TV Network Inc.

Eureka—K44CP, Eureka TV District.
 Technical facilities: 20-w TPO, 0.255-kw ERP, 20-ft. above ground, 5948-ft. above sea level, lat. 39° 28' 30", long. 115° 59' 33".
 Transmitter: 2.5-mi. SW of Eureka.
 Ownership: Eureka TV District.

Eureka—K47DG, Eureka TV District.
 Technical facilities: 100-w TPO, 4.17-kw ERP, 197-ft. above ground, 9590-ft. above sea level, lat. 39° 26' 59", long. 115° 59' 54".
 Transmitter: Prospect Peak, 4.7-mi. S of Eureka.
 Ownership: Eureka TV District.

Fallon—K25AK, Fallon Community TV Inc.
 Technical facilities: 100-w TPO, 1.24-kw ERP, 33-ft. above ground, 4213-ft. above sea level, lat. 39° 29' 22", long. 118° 45' 09".
 Transmitter: Rattlesnake Hill, 1.5-mi. NE of Fallon.
 Ownership: Fallon Community TV Inc.

***Hawthorne—K41CN**, Mountain TV Network Inc.
 Technical facilities: 100-w TPO, 0.953-kw ERP, 95-ft. above ground, 11,335-ft. above sea level, lat. 38° 34' 09", long. 118° 47' 25".
 Transmitter: Mount Grant, 7.9-mi. NW of Hawthorne.
 Ownership: Mountain TV Network Inc.

***Hawthorne—K52CJ**, Mountain TV Network Inc.
 Technical facilities: 100-w TPO, 1-kw ERP, 95-ft. above ground, 11,335-ft. above sea level, lat. 38° 34' 09", long. 118° 47' 25".
 Transmitter: Mount Grant, 7.9-mi. NW of Hawthorne.
 Ownership: Mountain TV Network Inc.

Hawthorne—K69EX, Mountain TV Network Inc.
 Technical facilities: 100-w TPO, 1.05-kw ERP, 95-ft. above ground, 11,335-ft. above sea level, lat. 38° 34' 09", long. 118° 47' 25".
 Transmitter: Mount Grant, 7.9-mi. NW of Hawthorne.
 Ownership: Mountain TV Network Inc.

Incline Village—K14AJ, North Lake Tahoe Community Foundation.
 Technical facilities: 100-w TPO, 0.76-kw ERP, 40-ft. above ground, 7490-ft. above sea level, lat. 39° 14' 53", long. 119° 55' 17".
 Transmitter: Ski Way, 1.5-mi. NE of Lake Tahoe.
 Equipment: Television Technology transmitter; Scala antenna.
 Began Operation: November 1, 1982.
 Ownership: North Lake Tahoe Community Foundation.
 Represented (engineering): Ronald H. Todd.
 Represented (legal): Schwartz, Woods & Miller.

***Incline Village—K68CG**, Channel America LPTV Holdings Inc. Phone: 212-262-5353. Fax: 212-246-8542.
 Technical facilities: 1000-w TPO, 11-kw ERP, 141-ft. above ground, 6640-ft. above sea level, lat. 39° 15' 00", long. 119° 58' 00".
 Transmitter: 1.2-mi. NW of town center.
 Ownership: Channel America LPTV License Subsidiary Inc.
 Planned satellite programming: Sports; Channel America Television Network.
 Advertising: Yes.

***Lake Tahoe—K25DG**, John E. Bloemer.
 Technical facilities: 788-w TPO, 5-kw ERP, 184-ft. above ground, 6444-ft. above sea level, lat. 39° 01' 14", long. 119° 56' 52".

Requests modification of CP for change to 256-ft. above ground, 6535-ft. above sea level, lat. 38° 57' 35", long. 119° 56' 25".
 BMMPT-910503WX.
 Transmitter: 1-mi. N of Zephyr Cove, Lake Tahoe.
 Ownership: John E. Bloemer.
 Note: Licensed as a translator.

***Lake Tahoe—K29CD**, Mark S. Severance.
 Technical facilities: 32-w TPO, 0.5-kw ERP, 194-ft. above ground, 6453-ft. above sea level, lat. 39° 01' 14", long. 119° 56' 52".
 Transmitter: 1-mi. N of Zephyr Cove, Lake Tahoe.
 Ownership: Mark S. Severance.

***Las Vegas—K17CT**, Charles K. Tootle.
 Technical facilities: 100-w TPO, 9.73-kw ERP, 154-ft. above ground, 2693-ft. above sea level, lat. 36° 17' 42", long. 115° 16' 45".
 Requests modification of CP for change to 21.9-kw ERP, 302-ft. above ground, 2641-ft. above sea level. BMMPTL-910502EK.
 Transmitter: On Hwy. 95, approx. 3.2-mi. N of Durano Rd., Las Vegas.
 Ownership: Charles K. Tootle.

***Las Vegas—K19CS**, "Hey Buddy" Bcstg. Co.
 Technical facilities: 100-w TPO, 1.01-kw ERP, 135-ft. above ground, 2680-ft. above sea level, lat. 36° 19' 42", long. 115° 16' 45".
 Requests modification of CP for change to 100-w TPO, 9.56-kw ERP, 302-ft. above ground, 2828-ft. above sea level. BMMPTL-910502EM.
 Transmitter: 3.2-mi. N of Durango Rd. on Hwy. 95, Las Vegas.
 Ownership: "Hey Buddy" Bcstg. Co.

***Las Vegas—K46CV**, Neal L. Andrews Jr.
 Technical facilities: 100-w TPO, 2.69-kw ERP, 459-ft. above ground, 2473-ft. above sea level, lat. 36° 10' 15", long. 115° 08' 32".
 Transmitter: 301 Fremont St., Las Vegas.
 Ownership: Neal L. Andrews Jr.

***Las Vegas—K50CN**, Biltmore Bcstg. Corp.
 Technical facilities: 1000-w TPO, 11.47-kw ERP, 151-ft. above ground, 3411-ft. above sea level, lat. 36° 00' 32", long. 115° 00' 22".
 Transmitter: Black Mountain Communication Site, 2-mi. SW of Henderson.
 Ownership: Biltmore Broadcasting Corp.

***Las Vegas—K52CZ**, Women's LPTV Network. Phone: 605-335-1136.
 Technical facilities: 1-w TPO, 0.046-kw ERP, 20-ft. above ground, 4354-ft. above sea level, lat. 35° 56' 45", long. 115° 00' 34".
 Transmitter: On Black Mountain, approx. 12-mi. SE of Las Vegas.
 Ownership: Women's LPTV Network.

Las Vegas—K57FA, Trinity Bcstg. Network Inc.
 Technical facilities: 1000-w TPO, 37-kw ERP, 138-ft. above ground, 3383-ft. above sea level, lat. 36° 00' 30", long. 115° 00' 20".
 Transmitter: Black Mountain, near Henderson.
 Began Operation: January 1, 1987.
 Ownership: Trinity Broadcasting Network Inc.
 Satellite programming: Trinity Bcstg. Network.

***Las Vegas—K63EF**, Gerald D. Kamp.
 Technical facilities: 1000-w TPO, 44.5-kw ERP, 102-ft. above ground, 3360-ft. above sea level, lat. 36° 00' 32", long. 115° 00' 22".
 Transmitter: Black Mountain communications site, S of Henderson.
 Ownership: Gerald D. Kamp.

***Las Vegas—K67EM**, Broadcast Data Corp.
 Technical facilities: 1000-w TPO, 10.5-kw ERP, 400-ft. above ground, 2520-ft. above sea level, lat. 36° 06' 57", long. 115° 10' 33".
 Transmitter: MGM Grand Hotel, Las Vegas.
 Ownership: Broadcast Data Corp.

***Las Vegas—K69GD**, Jerome F. & Diane R. Snyder.
 Technical facilities: 1000-w TPO, 5.59-kw ERP, 59-ft. above ground, 3396 ft. above sea level, lat. 36° 00' 30", long. 115° 00' 20".
 Transmitter: Black Mountain, 2-mi. W of Henderson.
 Ownership: Jerome F. & Diane Snyder.

***Laughlin—K28DN**, John F. Craven III.
 Technical facilities: 100-w TPO, 0.849-kw ERP, 59-ft. above ground, lat. 35° 14' 50", long. 114° 44' 35".
 Transmitter: Spirit Mountain.
 Ownership: John F. Craven III.

Lovelock—K14AK, Pershing County.
 Technical facilities: 100-w TPO, 0.76-kw ERP, 44-ft. above ground, 4322-ft. above sea level, lat. 40° 11' 06", long. 118° 24' 37".
 Requests CP for change to Ch. 18, 3.9-kw ERP, lat. 40° 07' 05", long. 118° 43' 38".
 Transmitter: Tulon Peak, 15-mi. NW of Lovelock. BPTTL-910429BU.
 Transmitter: Off Airport Rd., 3.4-mi. E of Lovelock.
 Ownership: Pershing County.

Mercury—K54BO, Advanced Mobile Communications.
 Technical facilities: Lat. 36° 19' 07", long. 115° 34' 28".

***Mesquite—K55FF**, Communications Engineering Inc.
 Technical facilities: 100-w TPO, 2.18-kw ERP, 39-ft. above ground, 1663-ft. above sea level, lat. 36° 48' 34", long. 114° 05' 32".
 Transmitter: Approx. 0.6-mi. W & N of center of Mesquite.
 Ownership: Communications Engineering Inc.

Pahrump—K55EW, Communications Engineering Inc.
 Technical facilities: 100-w TPO, 9.82-kw ERP, 16-ft. above ground, 8501-ft. above sea level, lat. 35° 58' 04", long. 115° 30' 03".
 Transmitter: Mount Potosi Communications Site, approx. 30-mi. ESE of Pahrump.
 Ownership: Communications Engineering Inc.

***Pahrump—K66DI**, Black Rock Cable Inc.
 Technical facilities: 100-w TPO, 1.1-kw ERP, 135-ft. above ground, 2956-ft. above sea level, lat. 36° 12' 17", long. 115° 57' 50".
 Transmitter: 1.2-mi. E of Pahrump Ranch, 0.8-mi. E of Rte. 16.
 Ownership: Black Rock Cable Inc.

***Reno—K19CU**, Trinity Bcstg. Network Inc.
 Technical facilities: 1000-w TPO, 44.9-kw ERP, 49-ft. above ground, 7490-ft. above sea level, lat. 39° 15' 34", long. 119° 42' 16".
 Requests modification of CP to add Carson City to principal community & change to 13-kw ERP, 171-ft. above ground, 7474-ft. above sea level, lat. 39° 15' 25", long. 119° 42' 37". Transmitter to atop McClellan Peak, near Silver City. BMMPT-910503EP.
 Transmitter: McClellan Park, 5-mi. SE of Virginia City.
 Note: Licensed as a translator.

Reno—K43CT, Kidd Communications.
 Technical facilities: 1000-w TPO, 28.4-kw ERP, 79-ft. above ground, 5538-ft. above sea level, lat. 39° 35' 03", long. 119° 47' 52".

Transmitter: Red Peak, 4.5-mi. N of Reno.
Ownership: Kidd Communications.

Reno—K45AV, Trinity Bcstg. Network Inc.
Technical facilities: 42.6-kw ERP, lat. 39° 15' 34", long. 119° 42' 21".

Began Operation: November 1, 1985.
Requests CP for change to 37.4-kw ERP, 180-ft. above ground, 5591-ft. above sea level, lat. 39° 35' 03", long. 119° 47' 52". Transmitter to atop Red Peak, near Sparks. BPTT-910503DC.

Ownership: Trinity Broadcasting Network Inc.
Note: Licensed as a translator.
Satellite programming: Trinity Bcstg. Network.

Reno—K47CO, Que Television Productions.

Technical facilities: 1000-w TPO, 19.3-kw ERP, 85-ft. above ground, 5535-ft. above sea level, lat. 39° 35' 03", long. 119° 48' 05".
Transmitter: On hilltop, 4-mi. N of Reno.
Ownership: Que Television Productions Inc.

Reno—K63DN, Generic TV. Phone: 605-335-1136.

Technical facilities: 100-w TPO, 1.28-kw ERP, 43-ft. above ground, 4465-ft. above sea level, lat. 39° 30' 55", long. 119° 46' 45".
Requests CP for change to 1.13-kw ERP, 98-ft. above ground, 5410-ft. above sea level, lat. 39° 35' 03", long. 119° 47' 51". Transmitter to Red Peak. BPTT-910503DM.
Transmitter: 1120 Telegraph St., Reno.
Ownership: Generic TV.

***Reno—K66CH, Worldwide Enterprises.**
Technical facilities: 18.3-kw ERP, lat. 39° 15' 44", long. 119° 42' 16".
Ownership: Worldwide Enterprises.

Tonopah—K17AH, Nye County. Phone: 702-482-8197.

Studio: Nye County Courthouse, Tonopah, NV 89049.
Technical facilities: 0.47-kw ERP, lat. 38° 03' 57", long. 117° 13' 33".
Transmitter: Nye County Courthouse.
Equipment: Andrew antenna.
Satellite earth station: Andrew; Microdyne receivers.
Ownership: Nye County.
Advertising: Yes. Rates: \$100.00/month.

***Verdi—K54DA, Channel 5 Public Bcstg. Inc.**
Phone: 702-784-4555.
Technical facilities: 100-w TPO, 0.793-kw ERP, 20-ft. above ground, 7986-ft. above sea level, lat. 39° 34' 38", long. 119° 56' 19".
Transmitter: 0.8-mi. from Peavine Lookout.
Ownership: Channel 5 Public Broadcasting Inc.
Note: Operating as a translator; primary station KNPB, Reno, NV.

Winnemucca—K15AL, Humboldt County Public TV Department.

Technical facilities: 100-w TPO, 1.49-kw ERP, 34-ft. above ground, 6809-ft. above sea level, lat. 40° 54' 38", long. 117° 45' 40".
Ownership: Humboldt County.

New Hampshire

Concord—W39AR, Center Bcstg. Corp. of New Hampshire.

Technical facilities: 100-w TPO, 1.047-kw ERP, 74-ft. above ground, 394-ft. above sea level, lat. 43° 12' 24", long. 71° 32' 41".
Transmitter: 0.15-mi. N of the intersection of Washington St. & Center St.
Ownership: Center Bcstg. Corp. of New Hampshire.

***Keene—W58BV, Heritage Media Services.**
Technical facilities: 1000-w TPO, 10.7-kw ERP, 108-ft. above ground, 581-ft. above sea level, lat. 42° 55' 29", long. 72° 16' 42".
Transmitter: Keene State College.
Ownership: Heritage Media Corp.
Note: Operating as a translator; primary station WNNV-TV, Hartford, VT-Hanover, NH.

***Laconia—W23AM, Seacoast Bcstg. Co. Inc.**
Technical facilities: 1000-w TPO, 21.7-kw ERP, 59-ft. above ground, 919-ft. above sea level, lat. 43° 35' 46", long. 71° 29' 55".
Requests modification of CP to add Hamilton to principal community & change to 37.2-kw ERP, 853-ft. above ground, 833-ft. above sea level, lat. 42° 54' 28", long. 70° 51' 06". Transmitter to eastern end of Brimmer Lane, Hampton Falls. BMTTL-8912084J.
Transmitter: Intersection of Parade & Pickeral Pond Rds.
Ownership: Seacoast Broadcasting Co. Inc.

***Manchester—W29AT, Center Bcstg. Corp. of New Hampshire.**
Technical facilities: 100-w TPO, 1.48-kw ERP, 89-ft. above ground, 308-ft. above sea level, lat. 42° 55' 36", long. 71° 26' 35".
Transmitter: Manchester Municipal Airport.
Ownership: Center Bcstg. Corp. of New Hampshire.

***Manchester—W47AN, Academy of Applied Sciences.**
Technical facilities: 1000-w TPO, 39.2-kw ERP, 141-ft. above ground, 1552-ft. above sea level, lat. 43° 11' 10", long. 71° 19' 14".
Transmitter: 2-mi. E of New Rye on Fort Mountain.
Ownership: Academy of Applied Sciences Inc.

Nashua—W13BG, Center Bcstg. Corp. of New Hampshire.
Technical facilities: 10-w TPO, 0.07-kw ERP, 89-ft. above ground, 164-ft. above sea level, lat. 42° 45' 42", long. 71° 27' 58".
Transmitter: 142 Main St., Nashua.
Ownership: Center Bcstg. Corp. of New Hampshire.

Nashua—W33AK, Center Bcstg. Corp. of New Hampshire.
Technical facilities: 100-w TPO, 0.95-kw ERP, 89-ft. above ground, 164-ft. above sea level, lat. 42° 45' 42", long. 71° 27' 58".
Transmitter: 100 F Lodge Hall, 142 Main St., Nashua.
Ownership: Center Bcstg. Corp. of New Hampshire.

***Waterville Valley—W53AT, SkiSat.**
Phone: 401-272-2558.
Technical facilities: 1000-w TPO, 10.7-kw ERP, 75-ft. above ground, 3914-ft. above sea level, lat. 43° 57' 32", long. 71° 33' 23".
Transmitter: Mount Tecumseh, Waterville Valley.
Ownership: SkiSat.

New Jersey

***Atlantic City—W07CE, South Jersey Radio Inc.**
Phone: 609-927-0444. **Fax:** 609-927-7014.
Studio: 1601 New Rd., Linwood, NJ 08221.
Technical facilities: 10-w TPO, 0.054-kw ERP, 210-ft. above ground, 213-ft. above sea level, lat. 39° 23' 24", long. 74° 30' 45".
Transmitter: Atlantic City Expressway, Pleasantville.
Began operation: August 1, 1991.
Ownership: South Jersey Radio Inc.

***Atlantic City—W09BX, Video Jukebox Network Inc.**
Technical facilities: 10-w TPO, 0.873-kw ERP, 427-ft. above ground, 436-ft. above sea level, lat. 39° 21' 36", long. 74° 25' 12".
Transmitter: North Carolina Ave. & Boardwalk, Atlantic City.

***Atlantic City—W34AF, Channel America LPTV Holdings Inc.**
Phone: 212-262-5353. **Fax:** 212-246-8542.
Technical facilities: 100-w TPO, 1.92-kw ERP, 239-ft. above ground, 886-ft. above sea level, lat. 39° 13' 40", long. 74° 40' 57".
Transmitter: 0.8-mi. S of Palermo.
Ownership: Channel America LPTV License Subsidiary Inc.
Satellite programming: Sports; Channel America Television Network.

***Atlantic City—W36AT, Quali-Tech Telecommunications Group Inc.**
Technical facilities: 1000-w TPO, 21.6-kw ERP, 174-ft. above ground, 184-ft. above sea level, lat. 39° 21' 28", long. 74° 25' 24".
Transmitter: Resorts International Hotel, Atlantic City.

***Atlantic City—W59CB, Trinity Bcstg. Network Inc.**
Technical facilities: 1000-w TPO, 3.26-kw ERP, 354-ft. above ground, 364-ft. above sea level, lat. 39° 21' 18", long. 74° 26' 16".
Transmitter: Boardwalk & Pacific Aves., Atlantic City.
Ownership: Trinity Bcstg. Network Inc.

Cape May—W05AX, Carter Broadcasting Corp.
Technical facilities: 0.05-kw ERP, lat. 38° 59' 33", long. 74° 48' 48".
Ownership: Carter Broadcasting Corp.

***Green Pond—W36BC, Zenon Reynarowych.**
Technical facilities: 800-w TPO, 8.66-kw ERP, 95-ft. above ground, 1270-ft. above sea level, lat. 41° 00' 57", long. 74° 28' 01".
Requests modification of CP for change to 8.66-kw ERP, 95-ft. above ground, 1270-ft. above sea level, lat. 41° 00' 57", long. 74° 28' 01". Transmitter to off Jacob Rd., 2.6-km E. of Green Pond, WI. BMTTL-910611IZ.
Transmitter: Jacob Rd., approx. 2.6-mi. E of Green Pond.
Ownership: Zenon Reynarowych.

Hammonton—W08CC, Sandra A. Engle.
Phone: 609-561-7083.
Studio: 104 Bellevue Ave., Hammonton, NJ 08037.

Technical facilities: 10-w TPO, 0.494-kw ERP, 735-ft. above ground, 846-ft. above sea level, lat. 39° 43' 41", long. 74° 50' 39".
Requests CP for change to add Berlin, Williamstown & Winslow to principal community & change to 0.715-kw ERP, 938-ft. above ground, 833-ft. above sea level. BPTTL-910503GY.
Transmitter: 0.5-mi. NE of Waterford Works, 0.4-mi. N of Chew Rd., Waterford Works.
Equipment: Television Technology transmitter; Scala antenna.
Satellite earth stations: M/A-Com, 4.5-meter; Winegard, 3-meter.
Began Operation: September 26, 1988.
Ownership: Sandra A. Engle.
Planned locally originated programming: Children's programming; community programming; local special events; documentaries; magazines; news; sports; state university sports; weather.
Planned satellite programming: News; sports.
Advertising: Planned.
Personnel: Paul V. Engle, General Manager.

***Morristown—W44AW, Zenon Reynarowych.**
Technical facilities: 806-w TPO, 9.46-kw ERP, 860-ft. above ground, 850-ft. above sea level, lat. 40° 47' 03", long. 74° 30' 36".
Transmitter: Ville Walsh, 455 Western Ave.
Ownership: Zenon Reynarowych.

New Brunswick—W36AS, Deepak Viswanath.
Phones: 718-429-0900; 718-507-4490. **Fax:** 718-507-4492.
Technical facilities: 1000-w TPO, 20.8-kw ERP, 249-ft. above ground, 368-ft. above sea level, lat. 40° 28' 33", long. 74° 29' 34".
Transmitter: Veronica Ave., near New Brunswick.
Equipment: Bogner antenna.
Ownership: Deepak Viswanath.
Planned locally originated programming: Community programming; ethnic; music videos; news; locally produced news; public affairs.

***North Bergen County—W28AB, Affiliated Communications Corp.**
Phone: 516-822-5350.

Technical facilities: 191.70-w TPO, 6-kw ERP, 36-ft. above ground, 346-ft. above sea level, lat. 41° 03' 50", long. 74° 00' 45".
Transmitter: Pearl River shopping center, SE of intersection of N. Middleton Rd.
Ownership: Affiliated Communications Corp.

***Ocean Acres—W26AK, Joseph J. Matta Jr.**
Technical facilities: 1000-w TPO, 8-kw ERP, 251-ft. above ground, 288-ft. above sea level, lat. 39° 43' 10", long. 74° 17' 00".
Transmitter: 53 Nautikus Dr., Ocean Acres.
Ownership: Joseph J. Matta Jr.

***Rockaway—W22AM, Joseph J. Matta Jr.**
Technical facilities: 1000-w TPO, 6.54-kw ERP, 131-ft. above ground, 932-ft. above sea level, lat. 40° 53' 42", long. 74° 32' 00".
Transmitter: 0.27-mi. N of Morris Hills School on site of Rockaway water tower.
Ownership: Joseph J. Matta Jr.

Sparta—W17BE, Oleg Matias.
Technical facilities: 1000-w TPO, 6.01-kw ERP, 262-ft. above ground, 1591-ft. above sea level, lat. 41° 00' 36", long. 74° 35' 39".
Requests modification of CP for change to 29.98-kw ERP, 98-ft. above ground, 1312-ft. above sea level, lat. 41° 01' 37", 74° 36' 57". Transmitter to 984-ft. S of E. Mountain Rd., Sparta. BPTTL-910503WQ.
Transmitter: 0.6-mi. S of Main St., Sparta.

***Toms River—W49AU, Press Television Corp.**
Technical facilities: 1000-w TPO, 22.1-kw ERP, 183-ft. above ground, 210-ft. above sea level, lat. 39° 57' 10", long. 74° 47' 38".
Transmitter: 52 Main St., Toms River.
Ownership: Press Television Corp.

***Trenton—W25AW, Zantech Inc.**
Technical facilities: 1000-w TPO, 10.3-kw ERP, 184-ft. above ground, 282-ft. above sea level, lat. 40° 14' 01", long. 74° 41' 00".
Transmitter: Trenton.
Ownership: Zantech Inc.

***Wildwood—W15AR, Robert B. Cherry.**
Technical facilities: 1000-w TPO, 58.3-kw ERP, 266-ft. above ground, 276-ft. above sea level, lat. 39° 00' 33", long. 74° 52' 13".
Transmitter: Intersection of 8th St. & Old Rio Grande Blvd.
Ownership: Robert B. Cherry.

Low Power TV Stations—New Mexico

New Mexico

Alamogordo—K29BD, Prime Time Christian Bcstg. Inc. Phone: 505-622-5778.

Technical facilities: 100-w TPO, 2.02-kw ERP, 39-ft. above ground, 7776-ft. above sea level, lat. 32° 49' 40", long. 105° 52' 47".

Transmitter: Long Ridge electronic site, Lincoln National Forest, near Alamogordo. Began Operation: May 1, 1988.

Ownership: Trinity Broadcasting Network Inc. Satellite programming: Trinity Bcstg. Network.

Alamogordo—K53BM, Corinne Galt Acosta. Phone: 915-584-8304.

Technical facilities: 100-w TPO, 4.95-kw ERP, 50-ft. above ground, 9255-ft. above sea level, lat. 32° 49' 45", long. 105° 52' 14".

Transmitter: Long Ridge of Mule Peak, Alamogordo.

Ownership: Corrine Galt Acosta.

Represented (legal): Stuart B. Mitchell.

Note: Operating as a translator; primary station KGSW-TV, Albuquerque, NM.

Alamogordo—K63CD, Vision Bcstg. Network. Phone: 505-437-6363.

Studio: 1017 New York Ave., Alamogordo, NM 88310.

Technical facilities: 100-w TPO, 4.95-kw ERP, 100-ft. above ground, 9305-ft. above sea level, lat. 32° 49' 45", long. 105° 52' 14".

Requests CP for change to add Boles Acres, Holloman and La Luz to principal community & change to 15.1-kw ERP, 102-ft. above ground, 7851-ft. above sea level. BPTTL-910503YB.

Transmitter: Long Ridge of Mule Peak, Alamogordo.

Equipment: Television Technology transmitter; Andrew antenna.

Began Operation: July 3, 1982.

Ownership: Vision Bcstg. Network.

Locally originated programming: Classified advertising; community programming; local special events; music videos; news; public affairs; religion; sports; hunting & fishing show; weather.

Planned locally originated programming: Children's programming; magazines; wire service news.

Satellite programming: Hit Video USA; INN; Independent News Service; news.

Advertising: Yes. Rates: \$30.00/30 Sec.; \$250.00/Hour.

Represented (sales): William J. Oechsner.

Represented (engineering): Pete Warren.

Represented (legal): Stuart B. Mitchell.

Note: Licensed & operating as a translator part-time; primary station KCIK, El Paso, TX for 6 hours daily.

***Albuquerque**—K27CX, Echonet Corp.

Technical facilities: 576-w TPO, 10-kw ERP, 98-ft. above ground, 5807-ft. above sea level, lat. 34° 04' 00", long. 106° 46' 56".

Transmitter: 7.1-mi. W of Albuquerque.

Ownership: Echonet Corp.

Albuquerque—K48AM, Univision Station Group Inc. Phone: 212-455-5200. Fax: 212-867-6710

Technical facilities: 1000-w TPO, 33.1-kw ERP, 66-ft. above ground, 10705-ft. above sea level, lat. 35° 12' 41", long. 106° 26' 56".

Transmitter: Sandia Crest, 15-mi. NE of Albuquerque.

Satellite earth station: Scientific-Atlanta.

Ownership: Sunwest Communications Assoc. Inc.

Note: Operating as a translator; primary station KLUZ-TV, Albuquerque, NM.

***Albuquerque**—K53DZ, Summation Bcstg. Co.

Technical facilities: 1000-w TPO, 10.3-kw ERP, 98-ft. above ground, 10728-ft. above sea level, lat. 35° 13' 02", long. 106° 27' 06".

Transmitter: Sandia Crest, rural area near Albuquerque.

Albuquerque—K59DB, Continental Bcstg. Corp. of New Mexico Inc. Phone: 213-856-5163.

Studio: 3800 Carlisle Blvd. NE, Albuquerque, NM 87107.

Technical facilities: 1000-w TPO, 0.47-kw ERP, 39-ft. above ground, 10659-ft. above sea level, lat. 35° 12' 51", long. 106° 27' 01".

Transmitter: Sandia Crest Antenna Farm, NE of Albuquerque.

Equipment: Television Technology transmitter; Thomson LGT antenna.

Satellite earth station: Hero, 4.5-meter.

Began Operation: January 16, 1989.

Ownership: Continental Bcstg. Corp. of New Mexico Inc.

Advertising: Yes.

Personnel: Loretta Salazar, General Manager; Bill Pace, Chief Engineer.

Albuquerque—K61EQ, Son Bcstg. Inc.

Technical facilities: 100-w TPO, 1.86-kw ERP, 36-ft. above ground, 10659-ft. above sea level, lat. 35° 12' 51", long. 106° 27' 01".

Transmitter: Sandia Crest electronics site, Albuquerque.

Ownership: Western Bible College.

***Albuquerque**—K66DW, Jeremy D. Lansman.

Technical facilities: lat. 35° 12' 51", long. 106° 27' 01".

***Albuquerque**—K68DR, Breckenridge Bcstg. Co.

Technical facilities: 733-w TPO, 5.9-kw ERP, 98-ft. above ground, 10728-ft. above sea level, lat. 35° 13' 02", long. 106° 27' 06".

Requests CP for change to 765-w TPO, 6-kw ERP, 76-ft. above ground, 10,650-ft. above sea level, lat. 35° 12' 51", long. 106° 27' 01".

Transmitter to Sandia Crest Mountain, near Albuquerque. BPTTL-910503X4.

Transmitter: Sandia Crest, rural area near Albuquerque.

***Carlsbad**—K31BX, KGSW-TV.

Technical facilities: 1000-w TPO, 2.77-kw ERP, 200-ft. above ground, 3337-ft. above sea level, lat. 32° 27' 02", long. 104° 12' 47".

Requests modification of CP for change to 8.97-kw ERP. BPTTL-890310R5.

Transmitter: 2.2-mi. NE of Carlsbad.

Ownership: Providence Journal Broadcasting Corp.

Note: Operating as a translator; primary station KGSW-TV, Albuquerque, NM.

***Carlsbad**—K44CH, Video Marketing Network Inc.

Technical facilities: 1000-w TPO, 19.8-kw ERP, 368-ft. above ground, 3507-ft. above sea level, lat. 32° 26' 30", long. 104° 10' 30".

Transmitter: 3-mi. E of Carlsbad on Hwy. 62.

Ownership: Video Marketing Network Inc.

***Carlsbad**—K50CB, Black Media Assoc.

Technical facilities: 1000-w TPO, 19.6-kw ERP, 368-ft. above ground, 3507-ft. above sea level, lat. 32° 26' 30", long. 104° 10' 30".

Transmitter: 3-mi. E of Carlsbad on Hwy. 62.

Ownership: Black Media Associates.

***Carlsbad**—K61DS, Deanna Hinojosa.

Technical facilities: 100-w TPO, 0.7-kw ERP, 180-ft. above ground, 3272-ft. above sea level, lat. 32° 27' 16", long. 104° 12' 46".

Transmitter: NNE of Carlsbad.

Ownership: Deanna Hinojosa.

Carlsbad—K63CK, Prime Time Christian Bcstg. Phone: 505-622-5778.

Technical facilities: 1000-w TPO, 19.9-kw ERP, 458-ft. above ground, 3478-ft. above sea level, lat. 32° 26' 30", long. 104° 10' 30".

Transmitter: 3-mi. E of Hwy. 62.

Equipment: Bogner antenna.

Began Operation: September 13, 1986.

Ownership: Prime Time Video Inc.

Note: Operates as a translator; primary station KRPV, Roswell, NM.

***Central**—K16AX, Mountain TV Network Inc.

Technical facilities: 0.87-kw ERP, lat. 32° 46' 39", long. 108° 03' 01".

Transmitter: 6-mi. E of Central.

Ownership: Mountain TV Network Inc.

***Chama**—K21BR, Mountain TV Network Inc.

Technical facilities: 100-w TPO, 0.786-kw ERP, 98-ft. above ground, 10,072-ft. above sea level, lat. 36° 52' 02", long. 106° 30' 18".

Transmitter: 5-mi. SE of Chama.

Ownership: Mountain TV Network Inc.

***Chama**—K31CF, Mountain TV Network Inc.

Technical facilities: 1000-w TPO, 0.769-kw ERP, 98-ft. above ground, 10,072-ft. above sea level, lat. 36° 52' 02", long. 106° 30' 18".

Transmitter: 5-mi. SE of Chama.

Ownership: Mountain TV Network Inc.

***Clayton**—K27CQ, Mountain TV Network Inc.

Technical facilities: 100-w TPO, 1.36-kw ERP, 95-ft. above ground, 5246-ft. above sea level, lat. 36° 29' 17", long. 103° 13' 20".

Transmitter: 3-mi. NW of Clayton.

Ownership: Mountain TV Network Inc.

***Clovis**—K24CN, American Lo-Power TV Network Inc.

Technical facilities: 1000-w TPO, 2.87-kw ERP, 230-ft. above ground, 4803-ft. above sea level, lat. 34° 21' 48", long. 103° 13' 05".

Transmitter: Swift Plant Rd., 2.2-mi. S of Clovis.

Ownership: American Lo-Power TV Network Inc.

Clovis, NM-Farwell, TX—K438U, Marsh Media Inc.

Technical facilities: 1000-w TPO, 7.9-kw ERP, 400-ft. above ground, 4711-ft. above sea level, lat. 34° 26' 25", long. 103° 12' 37".

Transmitter: Approx. 2-mi. N of Clovis.

Ownership: Marsh Media Inc.

Crownpoint—K38AU, Navajo Community College.

Technical facilities: 0.56-kw ERP, lat. 35° 54' 29", long. 108° 46' 21".

Transmitter: Deza Bluff, NM.

Began Operation: October 1, 1988.

Ownership: Navajo Community College.

Planned locally originated programming: Ethnic; educational programming; foreign language programming; news; public affairs; sports.

Planned satellite programming: CNN; WTBS, Atlanta.

Personnel: Or. Curtis Sweet, Director.

Note: See K40AP, Tsale, AZ.

Deming—K51DS, Pulitzer Bcstg. Co.

Technical facilities: 100-w TPO, 2.6-kw ERP, 39-ft. above ground, 5564-ft. above sea level, lat. 32° 12' 00", long. 107° 36' 35".

Transmitter: Little Florida Mountain, 10-mi. SE of Deming.

Ownership: Pulitzer Broadcasting Co.

Note: Operating as a translator; primary station KOAT-TV, Albuquerque, NM.

Eagle Nest—K35BZ, Eagle Nest TV Assn.

Technical facilities: 2.88-kw ERP, lat. 36° 38' 28", long. 105° 13' 48".

Ownership: Eagle Nest TV Assn.

***Farmington**—K25CM, Linda D. Clevenger.

Technical facilities: 100-w TPO, 0.729-kw ERP, 145-ft. above ground, 5643-ft. above sea level, lat. 36° 43' 08", long. 108° 12' 34".

Transmitter: 1.1-mi. SW of center of city at 199.13° T.

Ownership: Linda D. Clevenger.

***Farmington**—K29BO, Linda D. Clevenger.

Technical facilities: 100-w TPO, 0.729-kw ERP, 145-ft. above ground, 5643-ft. above sea level, lat. 36° 43' 08", long. 108° 12' 34".

Transmitter: 1.1-mi. SW of center of city at 199.13° T.

Ownership: Linda D. Clevenger.

Farmington—K43AI, Regents of U. of New Mexico & Albuquerque Board of Education. Phone: 505-277-2121. Fax: 505-277-6904.

Technical facilities: 100-w TPO, 1.1-kw ERP, 157-ft. above ground, 5943-ft. above sea level, lat. 36° 41' 48", long. 108° 10' 39".

Transmitter: 3.23-mi. SE of Farmington on Farmington Bluffs.

Equipment: Television Technology transmitter; Scala antenna.

Began Operation: March 1, 1986.

Ownership: Regents of the University of New Mexico & Board of Education of the City of Albuquerque.

Note: Operating as a translator; primary station KNME-TV, Albuquerque, NM.

***Farmington**—K47DR, Christian Bcstg. Communications.

Technical facilities: 100-w TPO, 0.338-kw ERP, 102-ft. above ground, 5889-ft. above sea level, lat. 36° 41' 50", long. 108° 10' 42".

Transmitter: 10-mi. SE of Farmington.

Ownership: Christian Bcstg. Communications.

Farmington—K50BN, Coronado Communications Co.

Transmitter: 8-mi. NW of Salina.

Ownership: Coronado Communications Co.

Farmington—K55DW, N & K LPTV of Farmington Inc.

Technical facilities: 100-w TPO, 1.250-kw ERP, 247-ft. above ground, 5885-ft. above sea level, lat. 36° 41' 45", long. 108° 13' 23".

Requests CP for change to 151-ft. above ground, 5912-ft. above sea level, lat. 36° 41' 48", long. 108° 10' 39".

Transmitter to 2.3-mi. SSW of Farmington. BPTTL-910502NL.

Transmitter: Approx. 2.5-mi. S of Farmington.

Ownership: N & K LPTV Inc.

Note: Operating as a translator; primary station KGSW-TV, Albuquerque, NM.

***Gallup**—K17AK, Buenaventura.

Technical facilities: 1.27-kw ERP, lat. 35° 32' 02", long. 108° 42' 22".

Ownership: Buenaventura.

***Gallup**—K20CG, Mountain TV Network Inc.

Technical facilities: 100-w TPO, 0.867-kw ERP, 95-ft. above ground, 7136-ft. above sea level, lat. 35° 32' 50", long. 108° 41' 29".

Transmitter: 3-mi. NE of Gallup.

Ownership: Mountain TV Network Inc.

***Gallup**—K22CR, Mountain TV Network Inc.

Technical facilities: 100-w TPO, 0.889-kw ERP, 95-ft. above ground, 7136-ft. above sea level, lat. 35° 32' 50", long. 104° 41' 29".

- Transmitter: 3-mi. NE of Gallup.
Ownership: Mountain TV Network Inc.
- ***Gallup**—K28CK, Mountain TV Network Inc.
Technical facilities: 100-w TPO, 0.903-kw ERP, 95-ft. above ground, 7136-ft. above sea level, lat. 35° 32' 50", long. 108° 41' 29".
Transmitter: 3-mi. NE of Gallup.
Ownership: Mountain TV Network Inc.
- ***Grants**—K17CE, Mountain TV Network Inc.
Technical facilities: 100-w TPO, 1.31-kw ERP, 95-ft. above ground, 7123-ft. above sea level, lat. 35° 02' 39", long. 107° 47' 22".
Transmitter: 7-mi. SSE of Grants.
Ownership: Mountain TV Network Inc.
- ***Grants**—K21BM, KGSW-TV.
Technical facilities: 1000-w TPO, 23.1-kw ERP, 121-ft. above ground, 7149-ft. above sea level, lat. 35° 07' 10", long. 107° 54' 06".
Transmitter: Approx. 5-mi. WSW of Grants.
Ownership: Providence Journal Broadcasting Corp.
Note: Operating as a translator; primary station KGSW-TV, Albuquerque, NM.
- ***Grants**—K25CN, Mountain TV Network Inc.
Technical facilities: 100-w TPO, 1.32-kw ERP, 95-ft. above ground, 7123-ft. above sea level, lat. 35° 02' 39", long. 107° 47' 22".
Transmitter: 7-mi. SSE of Grants.
Ownership: Mountain TV Network Inc.
- ***Hobbs**—K14HQ, Mountain TV Network Inc.
Technical facilities: 100-w TPO, 0.639-kw ERP, 95-ft. above ground, 3845-ft. above sea level, lat. 32° 52' 11", long. 103° 11' 52".
Transmitter: 9-mi. NNW of Hobbs.
Ownership: Mountain TV Network Inc.
- ***Hobbs**—K18BX, Mountain TV Network Inc.
Technical facilities: 100-w TPO, 0.653-kw ERP, 95-ft. above ground, 3845-ft. above sea level, lat. 32° 52' 11", long. 103° 11' 52".
Transmitter: 9-mi. NNW of Hobbs.
Ownership: Mountain TV Network Inc.
- ***Hobbs**—K23BX, Video Marketing Network Inc.
Technical facilities: 1000-w TPO, 13.5-kw ERP, 282-ft. above ground, 3891-ft. above sea level, lat. 32° 40' 50", long. 103° 08' 40".
Transmitter: S. Grimes at Stanolin Rd., Hobbs.
Ownership: Video Marketing Network Inc.
- ***Hobbs**—K35CL, Mountain TV Network Inc.
Technical facilities: 100-w TPO, 0.705-kw ERP, 95-ft. above ground, 3845-ft. above sea level, lat. 32° 52' 11", long. 103° 11' 52".
Transmitter: 9-mi. NW of Hobbs.
Ownership: Mountain TV Network Inc.
- ***Hobbs**—K39BU, Black Media Assoc.
Technical facilities: 1000-w TPO, 13.5-kw ERP, 246-ft. above ground, 3855-ft. above sea level, lat. 32° 40' 50", long. 103° 08' 40".
Transmitter: S. Grimes at Stanolin Rd., Hobbs.
Ownership: Black Media Associates.
- ***Hobbs**—K47CF, Ramar Communications Inc.
Technical facilities: 1000-w TPO, 2.7-kw ERP, 200-ft. above ground, 3847-ft. above sea level, lat. 32° 43' 28", long. 103° 09' 03".
Requests modification of CP for change to 8.9-kw ERP. BMMPTL-910502ET.
Transmitter: 1.5-mi. NW of Hobbs.
Ownership: Ramar Communications Inc.
Note: Operating as a translator; primary station KJTV, Lubbock, TX.
- ***Hobbs**—K52DR, Impact TV Group Inc.
Technical facilities: 1000-w TPO, 14.1-kw ERP, 210-ft. above ground, 3819-ft. above sea level, lat. 32° 40' 50", long. 103° 08' 40".
- Transmitter: S. Grimes at Stanolin Rd.
- ***Hobbs**—K65DX, Southwest Community TV.
Technical facilities: 1000-w TPO, 1.99-kw ERP, 505-ft. above ground, 4157-ft. above sea level, lat. 32° 43' 28", long. 103° 05' 46".
Transmitter: 2.5-mi. E of city, off Hwy. 180.
Ownership: Southwest Community TV.
- ***Las Cruces**—K16BW, Carroll McCarthy.
Technical facilities: 1-w TPO, 0.006-kw ERP, 20-ft. above ground, 4836-ft. above sea level, lat. 32° 24' 05", long. 106° 46' 30".
Transmitter: BLM electronic site, Twin Peaks, 5.9-mi. N of Las Cruces.
Ownership: Carroll McCarthy.
- ***Las Vegas**—K33BL, David Kahn.
Technical facilities: 1000-w TPO, 17.1-kw ERP, 141-ft. above ground, 6690-ft. above sea level, lat. 35° 37' 20", long. 105° 10' 58".
Transmitter: 2.7-mi. NE of center of Las Vegas, NM.
Ownership: Satellite Communications Corp.
- ***Los Alamos**—K51BZ, Northern New Mexico Christian Bcstrs.
Technical facilities: 1000-w TPO, 12.7-kw ERP, 49-ft. above ground, 7259-ft. above sea level, lat. 35° 52' 56", long. 106° 17' 06".
Transmitter: 112 East Rd., Los Alamos.
Ownership: Northern New Mexico Christian Bcstrs.
- ***Raton**—K24CB, Mountain TV Network Inc.
Technical facilities: 100-w TPO, 1.32-kw ERP, 95-ft. above ground, 7648-ft. above sea level, lat. 36° 48' 21", long. 104° 30' 03".
Transmitter: 6-mi. SSW of Raton.
Ownership: Mountain TV Network Inc.
- ***Raton**—K28CX, Mountain TV Network Inc.
Technical facilities: 100-w TPO, 1.35-kw ERP, 95-ft. above ground, 7648-ft. above sea level, lat. 36° 48' 21", long. 104° 30' 03".
Transmitter: 5.9-mi. SSW of Raton.
Ownership: Mountain TV Network Inc.
- Ruidoso**—K35AN, Todd, Branton, Wooton & Fugit.
Technical facilities: 1.13-kw ERP, lat. 33° 24' 14", long. 105° 46' 53".
Ownership: Todd, Branton, Wooton & Fugit.
- †**Santa Fe**—Ch. 19, American Christian TV System Inc.
Ownership: American Christian Television Systems Inc.
- ***Santa Fe**—K21DB, Park Place Bcstg. Co.
Technical facilities: 1000-w TPO, 43.6-kw ERP, 194-ft. above ground, 6939-ft. above sea level, lat. 35° 40' 41", long. 105° 59' 26".
Requests modification of CP for change to 12.808-kw ERP. BMMPTL-910503ZA.
Transmitter: 3-mi. W of Santa Fe.
Ownership: Leo Kesselman.
- ***Santa Fe**—K30CU, K. Sandoval Burke.
Technical facilities: 1000-w TPO, 38.1-kw ERP, 200-ft. above ground, 7198-ft. above sea level, lat. 35° 40' 41", long. 105° 59' 26".
Transmitter: Lot 5 & 6, Section 28, 7S 17N, R 9E, Santa Fe, NM.
Ownership: K. Sandoval Burke.
- ***Santa Fe**—K39CB, Payvision Communications.
Technical facilities: 1000-w TPO, 6.23-kw ERP, 230-ft. above ground, 7044-ft. above sea level, lat. 35° 40' 56", long. 105° 58' 21".
Transmitter: 1718 W. Alameda St., Santa Fe.
Ownership: Payvision Communications.
- Santa Fe**—K52BS, Penny Drucker.
Studio: Eldorado Hotel, Santa Fe, NM.
Technical facilities: 1000-w TPO, 9.11-kw ERP, 210-ft. above ground, 7221-ft. above sea level, lat. 35° 41' 16", long. 105° 56' 04".
Transmitter: 204-210 E. Marcy St.
Ownership: Penny Drucker.
Planned satellite programming: Hit Video USA.
Advertising: Planned.
Represented (engineering): Richard Vega.
Represented (legal): Cole, Raywid & Braverman.
Note: Operating as a translator; primary station KUBD Denver, CO.
- ***Santa Rosa**—K158F, Mountain TV Network Inc.
Technical facilities: 0.85-kw ERP, lat. 35° 02' 11", long. 104° 31' 33".
Transmitter: 12-mi. NW of South Rosa.
Ownership: Mountain TV Network Inc.
- ***Santa Rosa**—K31CE, Mountain TV Network Inc.
Technical facilities: 1000-w TPO, 0.923-kw ERP, 95-ft. above ground, 5217-ft. above sea level, lat. 35° 02' 11", long. 104° 31' 33".
Transmitter: 12-mi. NW of Santa Rosa.
Ownership: Mountain TV Network Inc.
- ***Shiprock**—K48AW, Navajo Nation. Phone: 602-787-6132.
Technical facilities: 100-w TPO, 0.578-kw ERP, 56-ft. above ground, 5059-ft. above sea level, lat. 36° 48' 16", long. 108° 41' 41".
Transmitter: 1.5-mi. NNW of Shiprock at Shiprock Campus of Navajo Community College.
Ownership: Navajo Nation.
Planned locally originated programming: Ethnic; educational programming; foreign language programming; news; public affairs; sports.
Planned satellite programming: Learning Channel.
Personnel: Or. Curtis Sweet, Director.
Note: See K40AP, Tsaile, AZ.
- ***Silver City**—K53EB, The Church of the Crosses Inc.
Technical facilities: 1000-w TPO, 12-kw ERP, 66-ft. above ground, 8051-ft. above sea level, lat. 32° 34' 50", long. 108° 25' 30".
Transmitter: Burro Mountain, Silver City.
Ownership: The Church of the Crosses Inc.
- ***Socorro**—K18CF, Mountain TV Network Inc.
Technical facilities: 100-w TPO, 0.871-kw ERP, 95-ft. above ground, 7385-ft. above sea level, lat. 34° 10' 55", long. 106° 59' 44".
Transmitter: 9-mi. NW of Socorro.
Ownership: Mountain TV Network Inc.
- ***Socorro**—K28CE, Son Bcstg. Inc.
Technical facilities: 100-w TPO, 3.61-kw ERP, 40-ft. above ground, 7270-ft. above sea level, lat. 34° 03' 20", long. 106° 57' 45".
Requests modification of CP for change to 7250-w TPO, 1.9-kw ERP, lat. 34° 04' 18", long. 106° 57' 44". BMMPTL-890522J.
Transmitter: Socorro Peak, 3-mi. W of Socorro.
Ownership: Son Broadcasting Inc.
- ***Taos**—K17CH, Mountain TV Network Inc.
Technical facilities: 100-w TPO, 0.87-kw ERP, 95-ft. above ground, 8396-ft. above sea level, lat. 36° 23' 21", long. 105° 32' 00".
Transmitter: 2.5-mi. SE of Taos.
Ownership: Mountain TV Network Inc.
- ***Taos**—K29CE, Mountain TV Network Inc.
Technical facilities: 100-w TPO, 0.901-kw ERP, 95-ft. above ground, 8396-ft. above sea level, lat. 36° 23' 21", long. 105° 32' 00".
Transmitter: 2.5-mi. SE of Taos.
Ownership: Mountain TV Network Inc.
- Taos**—K38CH, El Crepusculo Inc.
Technical facilities: 100-w TPO, 1.21-kw ERP, 49-ft. above ground, 7175-ft. above sea level, lat. 36° 25' 24", long. 105° 33' 55".
Transmitter: Hillside near Acequia Del Sur Del Canon, 2.2-mi. SSE of Taos.
Ownership: El Crepusculo Inc.
- ***Taos**—K45CL, Mountain TV Network Inc.
Technical facilities: 100-w TPO, 0.96-kw ERP, 95-ft. above ground, 8396-ft. above sea level, lat. 36° 23' 21", long. 105° 32' 00".
Transmitter: 2.5-mi. SE of Taos.
Ownership: Mountain TV Network Inc.
- ***Tucumcari**—K30CM, Mountain TV Network Inc.
Technical facilities: 100-w TPO, 0.92-kw ERP, 95-ft. above ground, 4514-ft. above sea level, lat. 35° 12' 12", long. 103° 47' 38".
Transmitter: Approx. 4-mi. NW of Tucumcari.
Ownership: Mountain TV Network Inc.
- ***Tucumcari**—K32BI, Mountain TV Network Inc.
Technical facilities: 100-w TPO, 1.22-kw ERP, 39-ft. above ground, 4778-ft. above sea level, lat. 35° 08' 20", long. 103° 41' 45".
Transmitter: Tucumcari Mountain, 3-mi. SSE of Tucumcari.
Ownership: Mountain TV Network Inc.
- ***Tucumcari**—K38CE, Mountain TV Network Inc.
Technical facilities: 100-w TPO, 0.934-kw ERP, 95-ft. above ground, 4515-ft. above sea level, lat. 35° 12' 12", long. 103° 47' 38".
Transmitter: 4-mi. NW of Tucumcari.
- ***Tucumcari**—K48CX, Mountain TV Network Inc.
Technical facilities: 100-w TPO, 0.99-kw ERP, 95-ft. above ground, 4514-ft. above sea level, lat. 35° 12' 12", long. 103° 47' 38".
Transmitter: 4-mi. NW of Tucumcari.
Ownership: Mountain TV Network Inc.
- ***Tucumcari & rural Quay County**—K50CG, Mountain TV Network Inc.
Technical facilities: 100-w TPO, 0.98-kw ERP, 95-ft. above ground, 4514-ft. above sea level, lat. 35° 12' 12", long. 103° 47' 38".
Transmitter: 4-mi. NW of Tucumcari.
Ownership: Mountain TV Network Inc.

New York

- ***Albany**—W29AL, American Christian Television System.
Technical facilities: 1000-w TPO, 33.8-kw ERP, 331-ft. above ground, 659-ft. above sea level, lat. 42° 52' 44", long. 73° 51' 47".
Transmitter: 2.6-mi. NW of Clifton Park center, 0.09-mi. E of Waite Rd.
Ownership: American Christian Television Systems Inc.
- ***Amityville**—W63BJ, Michael A. Bogner.
Technical facilities: 100-w TPO, 2.51-kw ERP, 33-ft. above ground, 39-ft. above sea level, lat. 40° 39' 23", long. 73° 24' 26".
Transmitter: 25 Victoria Dr.
Ownership: Michael A. Bogner.

Low Power TV Stations—New York

- *Auburn—W48AO, Sonny Persad.**
 Technical facilities: 100-w TPO, 1.15-kw ERP, 230-ft. above ground, 938-ft. above sea level, lat. 42° 55' 43", long. 76° 33' 39".
 Transmitter: 85 Osborne St.
 Ownership: Sonny Persad.
- *Auburn—W54AK, Sonny Persad.**
 Technical facilities: 1000-w TPO, 18.1-kw ERP, 180-ft. above ground, 889-ft. above sea level, lat. 42° 55' 43", long. 76° 33' 39".
 Transmitter: 85 Osborne St., Auburn.
 Ownership: Sonny Persad.
- Binghamton—W14AH, Trinity Broadcasting Network Inc.**
 Technical facilities: 1000-w TPO, 7.8-kw ERP, 564-ft. above ground, 2257-ft. above sea level, lat. 42° 03' 22", long. 75° 56' 39".
 Transmitter: Ingraham Hill, 0.3-mi. W of Folland & Hawleytown Rds., near Binghamton.
 Began Operation: May 4, 1989.
 Ownership: Trinity Broadcasting Network Inc.
 Satellite programming: Trinity Bcstg. Network.
 Note: Licensed as a translator.
- Brownsville—W54AY, Island Broadcasting Co.** Phone: 516-598-0466.
 Studio: 110 E. 23rd St., New York, NY 10010.
 Technical facilities: 100-w TPO, 3-kw ERP, 279-ft. above ground, 387-ft. above sea level, lat. 40° 40' 30", long. 73° 54' 50".
 Transmitter: 249 Hopkinson Ave.
 Equipment: ITS transmitter; Bogner antenna.
 Began Operation: April 1, 1989.
 Ownership: Island Broadcasting Co.
 Locally originated programming: Ethnic programming; foreign language programming; music videos; religious programming.
 Advertising: No.
 Represented (legal): Rosenman & Colin.
- *Buffalo—W33AZ, George W. Kimble.**
 Technical facilities: 1000-w TPO, 25-kw ERP, 79-ft. above ground, 1230-ft. above sea level, lat. 42° 43' 23", long. 78° 44' 05".
 Transmitter: Scherff Rd., Orchard Park.
 Ownership: George W. Kimble.
- *Buffalo—W45AV, Eddie L. Whitehead.**
 Technical facilities: 1000-w TPO, 29-kw ERP, 427-ft. above ground, 1037-ft. above sea level, lat. 42° 53' 10", long. 78° 52' 25".
 Transmitter: Rand Building, Buffalo.
- Buffalo—W58AV, Citizens Television Systems Inc.** Phones: 716-884-9228; 716-884-9229.
 Studio: 18 Agassiz Circle, Buffalo, NY 14214.
 Technical facilities: 1000-w TPO, 15.14-kw ERP, 576-ft. above ground, 1167-ft. above sea level, lat. 42° 52' 47", long. 78° 52' 36".
 Requests CP for change to 27.3-kw ERP, 256-ft. above ground, 912-ft. above sea level, lat. 42° 54' 30", long. 78° 52' 00".
 Transmitter to Buffalo General Hospital, 100 High St., Buffalo. BPTTL-910503WV.
 Transmitter: Marine Midland Center.
 Equipment: Television Technology transmitter; Bogner antenna.
 Satellite earth station: Superior; Scientific-Atlanta receivers.
 Began Operation: September 15, 1988.
 Ownership: Citizens Television Systems Inc.
 Locally originated programming: Community programming; city council meetings; local special events; ethnic programming; magazines; public affairs; hunting & fishing show.
 Satellite programming: Hit Video USA; Learning Channel; sports.
 Advertising: Yes. Rates: \$50.00/30 Sec.
 Represented (legal): Samuel Simon.
 Personnel: Deborah Ann Heisler, General Manager; Bruce G. Alesse, Sales Manager.
- *Buffalo—W67BV, K. Sandoval Burke.**
 Phone: 303-494-9660.
 Technical facilities: 1000-w TPO, 29.58-kw ERP, 331-ft. above ground, 942-ft. above sea level, lat. 42° 52' 58", long. 78° 52' 30".
 Transmitter: One M & T Plaza, 345 Main St.
 Ownership: K. Sandoval Burke.
- *Canandaigua—W19BE, George W. Kimble**
 Technical facilities: 1000-w TPO, 16.8-kw ERP, 89-ft. above ground, 1119-ft. above sea level, lat. 42° 51' 47", long. 77° 19' 22".
 Transmitter: Intersection of Bliss & Hickox Rds., Canandaigua.
 Ownership: George W. Kimble.
- Cazenovia—W07CA, Craig L. Fox.**
 Technical facilities: 10-w TPO, 0.1-kw ERP, 62-ft. above ground, 1394-ft. above sea level, lat. 42° 57' 18", long. 75° 53' 40".
 Transmitter: Syracuse Rd., Rte. 92, Cazenovia.
 Ownership: Craig L. Fox.
- *Cazenovia—W15BA, Kevin O'Kane.**
 Technical facilities: 10-w TPO, 0.1-kw ERP, 157-ft. above ground, 1486-ft. above sea level, lat. 42° 57' 18", long. 75° 53' 40".
 Transmitter: 4768 Syracuse Rd., Cazenovia.
 Ownership: Kevin O'Kane.
- *Champlain-Chazy—W19BG, Champlain Radio Inc.**
 Technical facilities: 100-w TPO, 1.91-kw ERP, 187-ft. above ground, 358-ft. above sea level, lat. 44° 56' 44", long. 73° 25' 48".
 Transmitter: Rapid Rd., Champlain.
 Ownership: Champlain Radio Inc.
- *Deer Park—W51BV, Xenia Renatta Izzo.**
 Phone: 213-436-4482.
 Technical facilities: 1000-w TPO, 58.3-kw ERP, 98-ft. above ground, 161-ft. above sea level, lat. 40° 45' 36", long. 73° 19' 03".
 Transmitter: 651 Grand Blvd.
- East Hampton—W14AG, Global Village Video Resource Center.** Phone: 212-431-7261.
 Technical facilities: 81.65-w TPO, 0.964-kw ERP, 104-ft. above ground, 217-ft. above sea level, lat. 40° 59' 30", long. 72° 10' 35".
 Began Operation: May 1, 1987.
 Ownership: Global Village Video Resource Center.
 Locally originated programming: News; foreign language programming; public affairs.
 Planned satellite programming: CNN; INN.
 Advertising: Planned.
- *Endwell—W10BX, Monica Kimble.**
 Technical facilities: Lat. 42° 03' 22", long. 75° 56' 39".
- Fayetteville—W54AL, AGK Communications.**
 Technical facilities: 23.4-kw ERP, lat. 42° 56' 47", long. 76° 01' 24".
 Ownership: AGK Communications Assoc.
- Glens Falls—W08CJ, Grich Bcstg. Corp.**
 Studio: Mark Plaza, Quaker Rd., Glen Falls, NY 12801.
 Technical facilities: 10-w TPO, 0.019-kw ERP, 161-ft. above ground, 489-ft. above sea level, lat. 43° 18' 29", long. 73° 38' 32".
 Transmitter: Jay St., Glens Falls.
 Equipment: Television Technology transmitter; Scala antenna.
 Satellite earth stations: Paracclipse, 3.2-meter; Chapparral, 3.2-meter; Sony receivers.
 Began Operation: December 18, 1987.
 Ownership: Grich Bcstg. Corp.
 Locally originated programming: Community programming; city council meetings; local special events; magazines; news; public affairs; sports; sports magazine; weather.
 Personnel: James E. Grich, Pres. & General Manager; Johnna Dowling, Sales Dir.; Neil Edward Wallace, Production Supervisor; Daniel Shipski, Engineer; Peggy Lynn Grich, Traffic.
- *Glens Falls—W14AZ, Trinity Bcstg. Network.**
 Technical facilities: 1000-w TPO, 10.7-kw ERP, 223-ft. above ground, 1526-ft. above sea level, lat. 43° 18' 17", long. 73° 45' 07".
 Transmitter: 1.2-mi. ENE of Glens Falls & Smith Mountain Rds., near Lake Luzerne.
 Began operation: May 10, 1991.
 Ownership: Trinity Broadcasting Network Inc.
 Satellite programming: Trinity Bcstg. Network.
- *Glens Falls—W26AJ, David P. Eastwood.**
 Studio: 105 Queensbury Ave., Queensbury, NY 12804.
 Technical facilities: 1000-w TPO, 10.32-kw ERP, 87-ft. above ground, 1507-ft. above sea level, lat. 43° 17' 22", long. 73° 44' 35".
 Transmitter: 4.3-mi. SW of Glens Falls.
 Ownership: David P. Eastwood.
- *Gloversville—W49BA, Michael A. Sleezer.**
 Technical facilities: 100-w TPO, 8.9-kw ERP, 56-ft. above ground, 876-ft. above sea level, lat. 43° 02' 51", long. 74° 20' 52".
 Transmitter: 97-101 S. Main St., Gloversville.
 Ownership: Michael A. Sleezer.
- *Greece—W61BW, EDU Cable Corp.** Phone: 716-227-7710.
 Studio: 2221 Ridgeway Ave., Rochester, NY 14626.
 Technical facilities: 100-w TPO, 1.62-kw ERP, 213-ft. above ground, 732-ft. above sea level, lat. 43° 11' 14", long. 77° 42' 09".
 Transmitter: Corner of Long Pond Rd. & Ridgeway Ave., Greece.
 Satellite earth stations: 3-meter.
 Scheduled to begin operation: November 1, 1991.
 Ownership: EDU-Cable Corp.
 Planned locally originated programming: Children's programming; community programming; city council meetings; local special events; documentaries; ethnic programming; educational programming; college courses; foreign language programming; locally produced news; public access; public affairs; high school sports; sports magazine; weather.
 Planned satellite programming: RAI-USA; Mind Extension University, Story Vision.
 Advertising: No.
 Personnel: Sal Caterino, President & General Manager; John Kells, Vice President, Engineering.
- *Hamburg—W39BC, Southtown's Christian Center Inc.** Phone: 716-627-4038.
 Studio: 2095 Lakeview Rd., Lakeview, NY 14085.
 Technical facilities: 100-w TPO, 1-kw ERP, 315-ft. above ground, 912-ft. above sea level, lat. 42° 49' 50", long. 78° 47' 54".
 Requests modification of CP for change to 1000-w, 39.1-kw ERP. BMTTL-910503A1.
 Transmitter: Dorrance St. & Onondago Ave., West Seneca.
 Equipment: ITS transmitter.
 Satellite earth stations: Orake; Paracclipse.
 Scheduled to begin operation: October 31, 1991.
 Ownership: Southtown's Christian Center Inc.
 Planned locally originated programming: Children's programming; community programming; local special events; documentaries; educational programming; magazines; music videos; news; wire service news; public affairs; religion; sports; hunting & fishing show; weather; locally produced news; state university sports; high school sports; sports magazine.
 Satellite programming: FamilyNet; Home Satellite Network.
 Advertising: Yes.
 Represented (legal): May & Dunn.
 Personnel: John Dudek, Sales; David Grant, Engineer.
- *Hammond—W69CH, Videolink.**
 Technical facilities: 200-w TPO, 1.53-kw ERP, 95-ft. above ground, 476-ft. above sea level, lat. 44° 27' 01", long. 75° 41' 52".
 Transmitter: St. Lawrence Ave., Hammond.
 Ownership: Videolink.
- *Hampton Bays—W57AZ, Hamptons Television Bcstg. Co. Inc.**
 Technical facilities: 832-w TPO, 35.5-kw ERP, 141-ft. above ground, 205-ft. above sea level, lat. 40° 53' 17", long. 72° 26' 43".
 Transmitter: Southhampton College, Montauk Hwy., Southhampton.
 Ownership: Hamptons Television Broadcasting Co. Inc.
- *Ithaca—W16AU, George W. Kimble.**
 Technical facilities: 100-w TPO, 1.55-kw ERP, 79-ft. above ground, 879-ft. above sea level, lat. 42° 25' 37", long. 76° 29' 55".
 Transmitter: Rte. 96B, South Hill.
- *Ithaca—W26AN, Park Communications Inc.** Phones: 607-272-9020; 607-272-0054.
 Technical facilities: 100-w TPO, 1.32-kw ERP, 79-ft. above ground, 512-ft. above sea level, lat. 42° 26' 16", long. 76° 29' 46".
 Transmitter: The Tower Bldg., Terrace Hill, Ithaca.
 Ownership: Park Communications Inc.
- Jamestown—W10BH, Trinity Bcstg. Network Inc.**
 Technical facilities: 10-w TPO, 0.026-kw ERP, 77-ft. above ground, 1774-ft. above sea level, lat. 42° 07' 55", long. 79° 13' 09".
 Transmitter: 3-mi. NE of Jamestown.
 Equipment: Television Technology transmitter; Andrew antenna.
 Satellite earth station: Scientific-Atlanta, 3.2-meter.
 Began Operation: July 27, 1989.
 Ownership: Trinity Broadcasting Network Inc.
 Satellite programming: Trinity Bcstg. Network.
- Jamestown—W43AP, Ogden Newspapers Inc.**
 Technical facilities: 1000-w TPO, 8.47-kw ERP, 194-ft. above ground, 1647-ft. above sea level, lat. 42° 05' 11", long. 79° 14' 20".
 Transmitter: 15 W. Second St., Jamestown.
 Ownership: Ogden Newspapers Inc.
- *Liberty—W30AZ, Mesters TV.** Phones: 718-941-5200; 914-583-4521. Fax: 718-282-9090.
 Studio: Kauneonga Lake, NY 12749.
 Technical facilities: 100-w TPO, 0.825-kw ERP, 243-ft. above ground, 1791-ft. above sea level, lat. 41° 45' 09", long. 74° 43' 01".
 Transmitter: E. Munguap Rd., Liberty.
 Equipment: Television Technology transmitter; Scala antenna.
 Scheduled to begin operation: October 1, 1991.
 Ownership: Mesters TV.
 Planned satellite programming: Family Channel.
 Represented (engineering): Frank Yee, P. E.
 Represented (legal): Hogan & Hartson.
 Personnel: Natalie Mester York, sales.

Little Falls—W28AQ, Kevin O'Kane. Technical facilities: 100-w TPO, 1.3-kw ERP, 131-ft. above ground, 1460-ft. above sea level, lat. 42° 59' 02", long. 74° 53' 46". Transmitter: Oregon Rd., Little Falls. Ownership: Kevin O'Kane.

Long Island City—W38AM, Island Broadcasting Co. Phone: 516-598-0466. Studio: 110 E. 23rd St., New York, NY 10010. Technical facilities: 1000-w TPO, 100-kw ERP, 253-ft. above ground, 354-ft. above sea level, lat. 40° 44' 45", long. 73° 37' 29". Transmitter: 225 E. 95th St., New York, N.Y. Equipment: Emcee transmitter; Bogner antenna. Began Operation: December 15, 1990. Ownership: Island Broadcasting Co. Locally originated programming: Ethnic programming; foreign language programming; music videos; religious programming. Advertising: No. Represented (legal): Rosenman & Collin.

Martinsburg—W12CG, Lexington Equipment & Supply Inc. Technical facilities: 10-w TPO, 0.281-kw ERP, 98-ft. above ground, 1119-ft. above sea level, lat. 43° 47' 46", long. 75° 29' 58". Transmitter: 7785 N. State St., Lowville. Ownership: Lexington Equipment & Supply Inc.

***Massena**—W28BC, Moreland Bcstg. Assoc. Technical facilities: 1000-w TPO, 10.9-kw ERP, 357-ft. above ground, 564-ft. above sea level, lat. 44° 54' 14", long. 74° 13' 01". Transmitter: Winthrop Rd., Massena. Ownership: Moreland Bcstg. Assoc.

***Massena**—W42AP, Watertown Television Corp. Technical facilities: 1000-w TPO, 5.58-kw ERP, 244-ft. above ground, 478-ft. above sea level, lat. 44° 53' 42", long. 74° 56' 05". Requests CP for change to Ch. 28, 13.7-kw ERP, 564-ft. above sea level, lat. 44° 54' 14", long. 74° 53' 01". Transmitter to WMSA(AM) transmitter site. BMP TTL-890310R2. Transmitter: 3.4-mi. SW of city. Ownership: Watertown Television Corp.

***Massena**—W47AQ, Blacks Desiring Media Inc. Technical facilities: 1000-w TPO, 5.51-kw ERP, 249-ft. above ground, 486-ft. above sea level, lat. 44° 53' 42", long. 74° 56' 05". Transmitter: 3.4-mi. SW of city at 215° T. Ownership: Blacks Desiring Media Inc.

Mineola—W57BC, Trexar Inc. Technical facilities: 1000-w TPO, 30-kw ERP, 259-ft. above ground, 322-ft. above sea level, lat. 40° 44' 59", long. 73° 34' 56". Transmitter: Maria Regina High School, 1333 Admiral Lane, Uniondale. Ownership: Trexar Corp. Note: Operating as a translator; primary station WLIG Riverhead, NY.

***Monticello**—W27AL, John Mester. Phone: 718-941-5200. Fax: 718-282-9090. Technical facilities: 1-kw ERP, lat. 41° 39' 38", long. 74° 41' 14". Ownership: John Mester. Note: Plans to operate as a translator of W51BN, White Lake, NY.

***Monticello**—W35AU, Catskill Mountains Bcstg. Technical facilities: 1000-w TPO, 12.1-kw ERP, 184-ft. above ground, 1804-ft. above sea level, lat. 41° 40' 58", long. 74° 39' 16".

Transmitter: Kiamesha Hill, 1-mi. E of Kiamesha Lake. Ownership: Catskill Mountains Bcstg.

***Nedrow**—W51BA, AGK Communications. Requests modifications of CP for change to lat. 43° 00' 32", long. 76° 08' 22". BMP TTL-880624UK. Requests modification of CP to 100-w TPO, 1.311-kw ERP, 141-ft. above ground, 676-ft. above sea level, lat. 43° 03' 33", long. 76° 08' 16". Transmitter to 989 James St., Syracuse. BMP TTL-910503DB.

***Nyack**—W57BP, Bernard Marko. Technical facilities: 1000-w TPO, 45.6-kw ERP, 72-ft. above ground, 591-ft. above sea level, lat. 41° 02' 15", long. 73° 50' 35". Requests modification of CP to 300-w TPO, 1.3-kw ERP, 226-ft. above ground, 810-ft. above sea level, lat. 41° 09' 38", long. 74° 02' 14". Transmitter to 0.3 km WSW of intersection of Sanitorium Rd. & State Rte. 45, near Hillcrest. BMP TTL-910503GC. Transmitter: Intersection of Saw Mill River Pkwy. & Cross Westchester Expwy., White Plains. Scheduled to begin operation: October 31, 1991.

Ownership: Bernard Marko. Planned locally originated programming: Community programming; city council meetings; local special events; educational programming; college courses; public access; public affairs. Planned satellite programming: ACTS; Learning Channel.

Olean—W20AB, Choice Olean Television Station Inc. Phone: 716-373-2488. Studio: 245-247 N. Union St., Olean, NY 14760.

Technical facilities: 1000-w TPO, 12.5-kw ERP, lat. 42° 04' 50", long. 78° 25' 50". Transmitter: 245 N. Union St., Olean, NY. Equipment: Emcee transmitter; Scala antenna. Satellite earth station: DX Antenna, 5-meter; Sony receivers. Began Operation: December 28, 1986.

Ownership: Olean Television Station. Locally originated programming: Children's programming; community programming; city council meetings; local special events; educational; programming; magazines; news; locally produced news; wire service news; character generated news; public affairs; religious programming; state university sports; sports magazine. Planned locally originated programming: Hunting & fishing show.

Satellite programming: Biznet; INN; International TV Network; FamilyNet; RFD-TV; Wall Street Journal Report. Advertising: Yes. Rates: \$10.00-\$25.00/30 Sec. Personnel: Craig Miller, Station Manager; Douglas Little, Sales Manager; Carl Stiefater, Chief Engineer.

Olean—W25AK, Choice Olean Television Station Inc. Studio: 245-247 N. Union St., Olean, NY 14760.

Technical facilities: 100-w TPO, 1.34-kw ERP, 180-ft. above ground, 2256-ft. above sea level, lat. 42° 03' 04", long. 78° 25' 11". Transmitter: Savage Hollow Rd. Equipment: Television Technology transmitter; Bogner antenna. Began Operation: February 15, 1988.

Ownership: Olean Television Station. Locally originated programming: Children's programming; community programming; city council meetings; local special events; educational programming; news; locally produced news; character generated news;

public affairs; religious programming; state university sports; high school sports; sports magazine; weather. Satellite programming: Biznet; INN; International TV Network; FamilyNet; RFD-TV. Personnel: Craig Miller, General Manager & Program Director; Douglas Little, Sales Manager; Carl Stiefater, Chief Engineer.

Olean—W51AN, Trinity Bcstg. Network Inc. Technical facilities: 100-w TPO, 1.35-kw ERP, 60-ft. above ground, 2097-ft. above sea level, lat. 42° 06' 24", long. 78° 23' 28". Transmitter: 1.7-mi. NE of Olean. Equipment: Bogner antenna. Began Operation: November 28, 1986. Ownership: Trinity Broadcasting Network Inc. Satellite programming: Trinity Bcstg. Network.

***Oneida**—W22BD, Kevin O'Kane. Technical facilities: 100-w TPO, 1.71-kw ERP, 92-ft. above ground, 531-ft. above sea level, lat. 43° 05' 35", long. 75° 39' 06". Transmitter: 240 Main St., Oneida. Ownership: Kevin O'Kane.

Oneida, Wampsville, Durhamville—W13BR, Kevin O'Kane. Technical facilities: 10-w TPO, 0.091-kw ERP, 92-ft. above ground, 535-ft. above sea level, lat. 43° 05' 35", long. 75° 39' 06". Transmitter: 240 Main St., Oneida.

Oneonta—W15AS, Rastus Broadcasting. Phone: 607-433-8815. Studio: 398 Chestnut St., Oneonta, NY 13820. Technical facilities: 100-w TPO, 0.84-kw ERP, 128-ft. above ground, 2028-ft. above sea level, lat. 42° 25' 27", long. 75° 04' 04".

Transmitter: Rte. 28, S of city. Equipment: Bogner antenna. Began Operation: April 1, 1990. Ownership: Rastus Bcstg. Locally originated programming: Local special events. Planned locally originated programming: Community programming; locally produced news; public affairs; religious programming; sports. Satellite programming: Channel America. Advertising: Yes. Rates: \$35.00/30 Sec.; \$60.00/Min.

***Oneonta**—W31AP, Kevin O'Kane. Technical facilities: 1000-w TPO, 6.5-kw ERP, 151-ft. above ground, 2070-ft. above sea level, lat. 42° 25' 33", long. 75° 02' 47". Transmitter: Swart Hollow Rd., Davenport. Ownership: Kevin O'Kane.

Plainview-Hicksville—W44AI, Island Broadcasting Co. Phone: 516-598-0466. Studio: 110 E. 23rd St., New York, NY 10010. Technical facilities: 1000-w TPO, 129-kw ERP, 253-ft. above ground, 354-ft. above sea level, lat. 40° 44' 45", long. 73° 37' 29". Transmitter: 2nd & Senate Sts.

Equipment: Emcee transmitter; Bogner antenna. Began Operation: April 1, 1987. Ownership: Island Broadcasting Co. Locally originated programming: Ethnic programming; foreign language programming; music videos; religious programming. Advertising: No. Represented (legal): Rosenman & Collin. Personnel: Michael Bogner, Station Manager.

***Plattsburgh**—W14AV, Elizabeth Terrell. Technical facilities: 1000-w TPO, 19.3-kw ERP, 866-ft. above ground, 2946-ft. above sea level, lat. 44° 34' 26", long. 73° 40' 29". Transmitter: Terry Mountain 15.4-mi. NW of Peru. Ownership: Elizabeth E. Terrell.

***Potsdam & Canton**—W34AR, David James Akeri. Technical facilities: 1000-w TPO, 16-kw ERP, 164-ft. above ground, 584-ft. above sea level, lat. 44° 38' 38", long. 75° 08' 32". Requests CP for change to 36.5-kw ERP, lat. 44° 35' 46", long. 74° 46' 19". Transmitter: Rte. 11, Potsdam. Ownership: David J. Akeri.

***Poughkeepsie**—W32AS, Amos Communications Inc. Technical facilities: 100-w TPO, 1.92-kw ERP, 98-ft. above ground, 1089-ft. above sea level, lat. 41° 38' 25", long. 74° 01' 16". Transmitter: 5.2-mi. SW of Poughkeepsie city limits on Marlborough MK. Ownership: Amos Communications Inc.

Poughkeepsie—W42AE, Dutchess Community College. Phone: 914-471-4500. Fax: 914-471-8467. Studio: 53 Pendell Rd., Poughkeepsie, NY 12601-1595.

Technical facilities: 100-w TPO, 1.932-kw ERP, 135-ft. above ground, 1129-ft. above sea level, lat. 41° 43' 10", long. 73° 59' 45". Transmitter: Illinois Mountain, approx. 3-mi. W of Poughkeepsie.

Equipment: Emcee transmitter; Bogner antenna. Satellite earth stations: Microdyne, 5.0-meter Ku-band; Scientific-Atlanta, 4.5-meter C-band; Scientific-Atlanta receivers. Began Operation: January 21, 1981.

Ownership: Dutchess Community College. Locally originated programming: College courses. Advertising: No. Represented (legal): Schwartz, Woods & Miller. Personnel: Jay Simpson, Director of Telecommunications. Note: Licensed & operating as a translator part-time; primary station WMHT, Schenectady, NY.

***Rochester**—W05BY, Assal Bcstg. Co. Technical facilities: 10-w TPO, 0.109-kw ERP, 13-ft. above ground, 636-ft. above sea level, lat. 43° 08' 07", long. 77° 35' 07". Transmitter: Pinnacle Hill, Brighton.

Rochester—W15AL, Metro TV Inc. Phone: 315-468-0908. Technical facilities: 800-w TPO, 18-kw ERP, 453-ft. above ground, 984-ft. above sea level, lat. 43° 10' 14", long. 77° 40' 23". Transmitter: Pinnacle Hill, Rochester. Ownership: Metro TV Inc.

***Rochester**—W38AW, Hometown Vision Inc. Phone: 716-546-3800. Fax: 716-544-1110. Studio: 184 Monroe Avenue, Rochester, NY 14607.

Technical facilities: 1000-w TPO, 27.2-kw ERP, 118-ft. above ground, 804-ft. above sea level, lat. 43° 08' 07", long. 77° 35' 07". Transmitter: 115 Highland Ave., Rochester. Began operation: April 1, 1990. Equipment: Television Technology transmitter. Satellite earth station: 4-meter. Ownership: Ronald D. Kniffin, President. Locally originated programming: Children's programming; community programming; local special events; ethnic programming; news; locally produced news; wire service news; weather. Represented (engineering): Carl E. Smith Consulting Engineers. Represented (legal): Arant, Fox, Kintner, Plotkin and Kahn.

Low Power TV Stations—New York

Rochester—W40AG, Channel America LPTV License Subsidiary Inc.
 Technical facilities: 1000-w TPO, 30.7-kw ERP, 272-ft. above ground, 810-ft. above sea level, lat. 43° 10' 37", long. 77° 28' 39".
 Transmitter: 2.6-mi. SE of intersection of Plank Rd. & Scribner Rd., Rochester.
 Ownership: Channel America LPTV License Subsidiary Inc.

***Rochester**—W43BA, Ronald D. Kriffin.
 Phone: 716-546-3800. Fax: 716-544-1110.
 Technical facilities: 1000-w TPO, 5.8-kw ERP, 360-ft. above ground, 896-ft. above sea level, lat. 43° 10' 14", long. 77° 40' 23".
 Transmitter: 3136 S. Winton Rd., Rochester.
 Ownership: Ronald D. Kriffin.
 Planned locally originated programming: News; locally produced news; wire service news.
 Represented (engineering): Carl E. Smith Consulting Engineers.
 Represented (legal): Arent, Fox, Kintner, Plotkin & Kahn.

***Rochester**—W57BE, Evergreen Bcstg. Corp.
 Technical facilities: 100-w TPO, 3.97-kw ERP, 279-ft. above ground, 928-ft. above sea level, lat. 43° 08' 09", long. 77° 34' 57".
 Transmitter: Pinnacle Hill, Brighton.
 Ownership: Evergreen Bcstg. Corp.

***Rochester**—W63BM, George W. Kimble.
 Technical facilities: 1000-w TPO, 15-kw ERP, 125-ft. above ground, 840-ft. above sea level, lat. 43° 08' 07", long. 77° 35' 07".
 Transmitter: 1156 Highland Ave., Brighton.
 Ownership: George W. Kimble.

***Rochester**—W67CN, Television Interests Co.
 Technical facilities: 985-w TPO, 18.47-kw ERP, 115-ft. above ground, 640-ft. above sea level, lat. 43° 08' 07", long. 77° 35' 07".
 Transmitter: Pinnacle Hill, Brighton.
 Ownership: Television Interests Co.

***Rome**—W44BD, Kevin O'Kane.
 Technical facilities: 100-w TPO, 1.5-kw ERP, 89-ft. above ground, 518-ft. above sea level, lat. 43° 11' 41", long. 75° 26' 33".
 Transmitter: Greenfield Rd., Rome.

***Rome (north & south)**—W12BZ, Kevin O'Kane.
 Technical facilities: 10-w TPO, 0.172-kw ERP, 108-ft. above ground, 535-ft. above sea level, lat. 43° 11' 41", long. 75° 26' 33".
 Transmitter: Greenfield Rd., Rome.
 Ownership: Kevin O'Kane.

Rutland—W13CD, Lexington Equipment & Supply Inc.
 Technical facilities: 10-w TPO, 0.129-kw ERP, 89-ft. above ground, 1040-ft. above sea level, lat. 43° 57' 23", long. 75° 50' 45".
 Transmitter: Rte. 126, Rutland.
 Ownership: Lexington Equipment & Supply Inc.

***Schenectady**—W39BI, Penny C. Wilmoth.
 Technical facilities: 2000-w TPO, 25.2-kw ERP, 85-ft. above ground, 1345-ft. above sea level, lat. 42° 50' 46", long. 74° 03' 46".
 Transmitter: 0.7-mi. E of Junction of Pattersonville & Crawford Rds., Rotterdam.
 Ownership: Penny Wilmoth.

***Southampton**—W23AA, Channel America LPTV License Subsidiary Inc.
 Technical facilities: 10-kw ERP, lat. 40° 48' 35", long. 72° 35' 42".
 Ownership: Channel America LPTV License Subsidiary Inc.

Syracuse—W11BP, Craig L. Fox.
 Technical facilities: 10-w TPO, 0.073-kw ERP, 332-ft. above ground, 1001-ft. above sea level, lat. 43° 00' 25", long. 76° 05' 38".
 Requests CP for change to 141-ft. above ground, 676-ft. above sea level, lat. 43° 03' 33", long. 76° 08' 10". BPTTL-891208VQ.
 Transmitter: Old Stonehouse Rd.
 Ownership: Craig L. Fox.

Syracuse—W13BU, Craig L. Fox.
 Technical facilities: 10-w TPO, 0.172-kw ERP, 269-ft. above ground, 669-ft. above sea level, lat. 43° 03' 01", long. 76° 09' 03".
 Transmitter: 109 S. Warren St.
 Ownership: Craig L. Fox.

Syracuse—W14AE, Channel America LPTV License Subsidiary Inc. Phone: 212-262-5353. Fax: 212-246-8542.
 Technical facilities: 100-w TPO, 0.376-kw ERP, 345-ft. above ground, 1014-ft. above sea level, lat. 43° 00' 25", long. 76° 05' 38".
 Holds CP for change to 1000-w TPO, 14.6-kw ERP, 269-ft. above ground, 669-ft. above sea level, lat. 43° 03' 01", long. 76° 09' 03".
 Transmitter to 109 S. Warren St. BPTTL-880623TX.
 Transmitter: Old Stonehouse Rd., De Witt.
 Began Operation: June 1, 1988.
 Ownership: Channel America LPTV License Subsidiary Inc.

Satellite programming: Sports; Channel America Television Network.
 Advertising: Yes. Rates: \$300.00/30 Sec.; \$500/Min.; \$1000/Hour.

Syracuse—W18AL, Syracuse TV Corp.
 Phone: 315-472-0200.
 Studio: 401 W. Kirkpatrick St., Syracuse, NY 13204.

Technical facilities: 1000-w TPO, 20-kw ERP, 331-ft. above ground, 1001-ft. above sea level, lat. 43° 00' 25", long. 76° 05' 38".
 Transmitter: Old Stonehouse Rd., De Witt.
 Equipment: Emcee transmitter; Bogner antenna.
 Satellite earth station: Paracclipse; Chapparral receivers.
 Began Operation: October 9, 1984.
 Ownership: Syracuse TV Corp.
 Locally originated programming: Classified advertising; religious programming, shopping services.

Advertising: Yes. Rates: \$20.00/Hour.
 Represented (legal): James L. Oyster.
 Personnel: Craig Fox, General Manager.
 Note: Licensed as a translator.

Syracuse—W30AJ, Connecticut Home Theatre. Phones: 718-941-5200; 315-924-6023. Fax: 718-282-9090.
 Studio: Suite 1202, State Tower Bldg., 109 S. Warren St., Syracuse, NY 13202.
 Technical facilities: 1000-w TPO, 20.1-kw ERP, 335-ft. above ground, 735-ft. above sea level, lat. 43° 03' 00", long. 76° 09' 04".
 Transmitter: State Tower Bldg., 109 S. Warren St., Syracuse.

Satellite earth station: 3.6-meter.
 Ownership: Connecticut Home Theatre.
 Satellite programming: Biznet; Country Music TV; FamilyNet; RAI-USA.
 Represented (engineering): Frank Yee, P.E.
 Represented (legal): Hogan & Hartson.
 Personnel: Natalie Mester York, sales.

Syracuse—W35AQ, Craig L. Fox.
 Technical facilities: 1000-w TPO, 11-kw ERP, 158-ft. above ground, 548-ft. above sea level, lat. 43° 03' 30", long. 76° 10' 00".
 Transmitter: 401 W. Kirkpatrick St., Syracuse.
 Ownership: Craig L. Fox.

***Tonawanda**—W38AW, Ronald D. Kriffin.
 Phone: 716-544-3820. Fax: 716-544-1110.

Technical facilities: 1000-w TPO, 16.4-kw ERP, 499-ft. above ground, 1076-ft. above sea level, lat. 43° 01' 48", long. 78° 55' 15".
 Transmitter: 871 Whitehaven Rd., Grand Island.
 Ownership: Ronald D. Kriffin.
 Locally originated programming; news; locally produced news; wire service news.
 Represented (engineering): Carl E. Smith Consulting Engineers.
 Represented (legal): Arent, Fox, Kintner, Plotkin & Kahn.

Utica—W41AE, Trinity Bcstg. Network Inc.
 Technical facilities: 1000-w TPO, 13.2-kw ERP, 190-ft. above ground, 1397-ft. above sea level, lat. 43° 08' 38", long. 75° 10' 44".
 Transmitter: WBQ-FM tower.
 Equipment: Television Technology transmitter; Scala antenna.
 Satellite earth station: Scientific-Atlanta, 3.2-meter; Scientific-Atlanta receivers.
 Began Operation: November 28, 1986.
 Ownership: Trinity Broadcasting Network Inc.
 Satellite programming: Trinity Bcstg. Network.

Utica—W53AM, Kevin O'Kane.
 Technical facilities: 1000-w TPO, 13.5-kw ERP, 453-ft. above ground, 1476-ft. above sea level, lat. 43° 08' 46", long. 75° 10' 40".
 Transmitter: Smith Hill Rd., Deerfield.
 Ownership: Kevin O'Kane.

Utica, Marcy, Deerfield—W11BS, Kevin O'Kane.
 Technical facilities: 10-w TPO, 0.091-kw ERP, 305-ft. above ground, 1496-ft. above sea level, lat. 43° 08' 46", long. 75° 10' 40".
 Transmitter: Smith Hill Rd., Deerfield.
 Ownership: Kevin O'Kane.

***Waterloo**—W27BA, George W. Kimble.
 Technical facilities: 1000-w TPO, 13.5-kw ERP, 249-ft. above ground, 948-ft. above sea level, lat. 42° 48' 22", long. 76° 50' 47".
 Transmitter: Intersection of Rtes. 96 & 336, Varick.
 Ownership: George W. Kimble.

Watertown—W25AB, Watertown Television Corp. Phone: 414-786-1851.
 Technical facilities: 100-w TPO, 1.84-kw ERP, 187-ft. above ground, 617-ft. above sea level, lat. 43° 58' 55", long. 75° 56' 42".
 Transmitter: Stateway Plaza, Arsenal St., Watertown.
 Ownership: Watertown Television Corp.

***White Lake**—W51BN, Mesters TV.
 Phones: 718-941-5200; 914-583-4521.
 Fax: 718-282-9090.
 Studio: Kaunega Lake, NY 12749.
 Technical facilities: 100-w TPO, 0.87-kw ERP, 108-ft. above ground, 1388-ft. above sea level, lat. 41° 41' 17", long. 74° 50' 04".
 Transmitter: County Hwy. 141, Kaunega Lake, New York 12749.
 Equipment: Television Technology transmitter; Scala antenna.
 Satellite earth stations: Orbitron, 3.6-meter; Wilson, 3.0-meter; Drake receivers.
 Scheduled to begin operation: October 1, 1991.

Ownership: Mesters TV, 100%.
 Planned satellite programming: FamilyNet.
 Represented (engineering): Frank Yee, P.E.
 Represented (legal): Hogan & Hartson.
 Personnel: Natalie Mester York, sales.

North Carolina

Apex—W57BQ, Victory Television Network. Phone: 919-387-0500.
 Studio: 11301 Penny Rd., Suite D, Apex, NC 27502.

Technical facilities: 100-w TPO, 0.881-kw ERP, 148-ft. above ground, 617-ft. above sea level, lat. 35° 42' 49", long. 78° 48' 35".
 Transmitter: 11301 Penny Rd.
 Equipment: Television Technology transmitter; Scala antenna.
 Satellite earth stations: ChannelMaster, 4-meter; WA-Com, 4-meter.
 Ownership: Victory Television Network.
 Locally originated programming: Children's programming; community programming; local special events; educational programming; college courses; news; locally produced news; religious programming; sports; high school sports.
 Satellite programming: ACTS; Inspirational Network; Trinity Bcstg. Network.
 Personnel: James P. Layton, sales; Church Britt, engineer.

***Asheville**—W25AZ, The Real Estate Network Ltd.
 Technical facilities: 1000-w TPO, 22.6-kw ERP, 138-ft. above ground, 262-ft. above sea level, lat. 35° 35' 00", long. 82° 32' 44".
 Transmitter: 405 Windswept Dr., Asheville.
 Ownership: The Real Estate Network.

***Charlotte**—W05BK, Gordon B. Madlock.
 Technical facilities: 1.00-w TPO, 0.003-kw ERP, 1037-ft. above ground, 1683-ft. above sea level, lat. 35° 15' 06", long. 80° 41' 12".
 Transmitter: 4800 Hwy. 85 N.
 Ownership: Gordon B. Madlock.

***Charlotte**—W11BY, HSN Communications.
 Technical facilities: 10-w TPO, 0.28-kw ERP, 56-ft. above ground, 833-ft. above sea level, lat. 35° 17' 23", long. 80° 45' 31".
 Requests modification of CP for change to 20-w TPO, 0.098-kw ERP, 574-ft. above ground, 1325-ft. above sea level, lat. 35° 13' 27", long. 80° 50' 38".
 Transmitter to 2800 One First Union Center. BMTTL-910502MM.
 Transmitter: 7853 N. Tryon, Charlotte.
 Ownership: HSN Communications Inc.

***Charlotte**—W26AZ, Triangle Television Co.
 Technical facilities: 1000-w TPO, 25-kw ERP, 804-ft. above ground, 1440-ft. above sea level, lat. 35° 15' 06", long. 80° 41' 12".
 Requests modification of CP for change to Ch. 25, 1000-w TPO, 21.912-kw ERP. BMTTL-910503YX.
 Transmitter: Hood Rd., 10-mi. from downtown.
 Ownership: Triangle Television Co.

***Charlotte**—W28AC, Michael Ginter.
 Technical facilities: 1000-w TPO, 51.55-kw ERP, 167-ft. above ground, 817-ft. above sea level, lat. 35° 08' 57", long. 80° 50' 29".
 Requests modification of CP for change to 10.2-kw ERP, 873-ft. above ground, 1581-ft. above sea level, lat. 35° 13' 38", long. 80° 50' 32".
 Transmitter to NCNB Center, corner of 5th St. & Tryon. BMTTL-910503DY.
 Transmitter: 6060 St. Albans St., One S. Executive Park, Charlotte.
 Ownership: Michael Ginter.

***Charlotte**—W52BG, Karen K. Douglas.
 Technical facilities: 1000-w TPO, 43.7-kw ERP, 574-ft. above ground, 1326-ft. above sea level, lat. 35° 13' 27", long. 80° 50' 38".
 Requests modification of CP for change to 2000-w TPO, 33-kw ERP, 498-ft. above

Low Power TV Stations—North Carolina

Transmitter: Birdsong St. & Roanoke Ave.,
Roanoke Rapids.
Ownership: Leslie T. Wright.

***Roanoke Rapids**—W62BI, Local Communications.
Technical facilities: 9.7-kw ERP, lat. 36° 24' 43", long. 77° 37' 06".
Ownership: Local Communications.

Rocky Mount—W47AG, Family Bcstg. Enterprises. Phone: 919-985-2447. Fax: 919-985-1447.
Studio: 126 N. Washington St., Rocky Mount, NC 27801.

Technical facilities: 60-kw ERP, 500-ft. above ground, 635-ft. above sea level, lat. 35° 54' 05", long. 77° 46' 50".

Transmitter: Old Wilson Rd., Rocky Mount.
Equipment: Scala transmitter.

Satellite earth stations: General Instrument, 3-meter C-band; Microdyne; Cipher receivers. Began Operation: September 1, 1987.
Ownership: Family Bcstg. Enterprises.

Locally originated programming: Music videos; public affairs; religious programming.

Planned locally originated programming: Community programming; city council meetings; local special events; educational programming; news; locally produced news; high school sports; weather.

Satellite programming: INN; FamilyNet.
Advertising: Yes. Rates: \$17.00/30 Sec.; \$25.00/Min.; \$140.00/Hour.

Represented (sales): Golden East Communications.
Represented (legal): Mitchell, Fielstra & Assoc., P.C.

Personnel: Bob J. Pelletier, General Manager; Kevin Logan, General Sales Manager; Jean Almand, Program Director; Kevin Davis, Promotion Director; Mary Logan, Business Manager; Suzanne Lynn, Marketing Director.

Sanford—W46BF, Sanford Community Church Inc.

Technical facilities: 1000-w TPO, 26-kw ERP, 184-ft. above ground, 558-ft. above sea level, lat. 35° 28' 46", long. 79° 10' 43".

Transmitter: 200 Wicker St., Sanford.
Ownership: Sanford Community Church Inc.

***Sanford**—W67CD, Central Carolina Bcstg. Corp.

Technical facilities: 1000-w TPO, 11-kw ERP, 187-ft. above ground, 558-ft. above sea level, lat. 35° 28' 46", long. 79° 10' 43".

Requests modification of CP for change to 10.1-kw ERP, 194-ft. above ground, 600-ft. above sea level, lat. 35° 23' 53", long. 79° 11' 36". Transmitter to 0.12-mi. W of intersection of SR 1156 & SR 1160. BMMPTL-910503DE.

Transmitter: 200 Wicker St., Sanford.
Ownership: Central Carolina Bcstg. Corp. Inc.

***Smithfield**—W35AR, Waters & Brock Communications. Phone: 919-965-5328.

Technical facilities: 1000-w TPO, 14-kw ERP, 169-ft. above ground, 325-ft. above sea level, lat. 35° 31' 45", long. 78° 18' 08".

Transmitter: 1-mi. SW of Selma.
Ownership: Waters & Brock Communications.

***Southern Pines**—W6580, Video Marketing Network Inc. Phone: 800-444-9233.

Technical facilities: 1000-w TPO, 14.5-kw ERP, 177-ft. above ground, 561-ft. above sea level, lat. 35° 09' 57", long. 79° 25' 12".

Transmitter: Approx. 1.5-mi. W of Southern Pines.

Ownership: Video Marketing Network Inc.
Planned satellite programming: Home shopping.

Advertising: Planned.
Personnel: Elizabeth Nierengarten, Senior V.P.

***Statesville**—W698S, Trinity Bcstg. Network.

Technical facilities: 1000-w TPO, 9.4-kw ERP, 265-ft. above ground, 1082-ft. above sea level, lat. 35° 47' 36", long. 80° 51' 15".

Requests modification of CP for change to Ch. 66. BMMPTT-910503XM.

Transmitter: 0.5-mi. E of I-77 & 0.2-mi. N of County Rd. 2321.

Scheduled to begin operation: January 1, 1992.

Equipment: ITS transmitter.

Satellite earth station: Scientific-Atlanta, 3.2-meter.

Ownership: Trinity Broadcasting Network Inc.
Satellite programming: Trinity Bcstg. Network.

***Washington**—W04CR, Vearl Pennington.

Technical facilities: 10-w TPO, 0.057-kw ERP, 131-ft. above ground, 154-ft. above sea level, lat. 35° 35' 33", long. 77° 06' 57".

Transmitter: NW of Washington.
Ownership: Vearl Pennington.

***Washington**—W51AX, Local Television Associates Inc. Phone: 919-240-0888.

Technical facilities: 1000-w TPO, 3.71-kw ERP, 240-ft. above ground, 246-ft. above sea level, lat. 35° 31' 34", long. 77° 04' 28".

Transmitter: Intersection of Hwy. 17 & State Rte. 1166.

Ownership: Local Television Associates Inc.
Note: Operating as a translator; primary station WFXO Morehead City, NC.

***Weaverville**—W30AS, Sidney Braverman. Phone: 704-645-6957.

Studio: 55 Main St., Weaverville, NC 28787.

Technical facilities: 100-w TPO, 2.75-kw ERP, 351-ft. above ground, 2530-ft. above sea level, lat. 35° 41' 54", long. 82° 53' 38".

Requests modification of CP for change to 1000-w TPO, 18.7-kw ERP, 305-ft. above ground, lat. 35° 45' 05", long. 82° 41' 40".

Transmitter to E of Branch Rd., W of Dixie Hwy., Weaverville. BMMPTL-910503CB.

Transmitter: 55 Main St., Weaverville.

Equipment: Beston transmitter; Scala antenna.

Satellite earth stations: In operation.
Scheduled to begin operation: December 1, 1991.

Ownership: Sidney Braverman.

Planned locally originated programming: Children's programming; classified advertising; community programming; city council meetings; local special events; educational programming; foreign language programming; news; locally produced news; public access; public affairs; religious programming; sports; hunting & fishing show; high school sports; weather.

Planned satellite programming: AGDAY; American Family Network; Biznet; Hit Video USA; Independent News Service; Learning Channel; FamilyNet; news; Channel America; Wall Street Journal Report.

Advertising: Planned. Rates: \$20.00/30 Sec.; \$35.00/Min.

Represented (legal): Robert Dungan.

***Wilmington**—W10BZ, Edward Jay Bolton.

Technical facilities: 100-w TPO, 0.089-kw ERP, 98-ft. above ground, 131-ft. above sea level, lat. 34° 14' 45", long. 77° 52' 32".

Requests CP for change to 0.127-kw ERP, 197-ft. above ground, 230-ft. above sea level. BPTTL-910503DT.

Transmitter: 5223 Market St., Wilmington.
Ownership: Edward Jay Bolton.

Wilmington—W20AL, Trinity Bcstg. Network.

Technical facilities: 1000-w TPO, 10.26-kw ERP, 276-ft. above ground, 289-ft. above sea level, lat. 34° 10' 14", long. 77° 56' 58".

Transmitter: 0.062-mi. NW of intersection of State Rtes. 1115 & 1100.

Began Operation: March 2, 1989.
Ownership: Trinity Broadcasting Network Inc.

Satellite programming: Trinity Bcstg. Network.

***Wilmington**—W60AY, Residential Entertainment Inc.

Technical facilities: 1000-w TPO, 9.95-kw ERP, 76-ft. above ground, 105-ft. above sea level, lat. 34° 14' 18", long. 77° 56' 55".

Transmitter: Efrid Bldg., Front & Grace Sts., Wilmington.

Ownership: Residential Entertainment Inc.

***Winston-Salem**—W69BY, Media Properties.

Technical facilities: 100-w TPO, 0.632-kw ERP, 151-ft. above ground, 1063-ft. above sea level, lat. 36° 05' 35", long. 80° 16' 31".

Transmitter: 50 Miller St., Winston-Salem.
Ownership: Media Properties.

North Dakota

Belcourt—K53DH, Schindler Community TV Services.

Technical facilities: 20-w TPO, 0.15-kw ERP, 246-ft. above ground, 2497-ft. above sea level, lat. 48° 51' 40", long. 99° 52' 45".

Transmitter: 1-mi. SE of Greater Walker Lake School, Turtle Mountain Indian Reservation.

Ownership: Schindler Community TV Services.

Belcourt—K55FH, Schindler Community TV Services.

Technical facilities: 20-w TPO, 0.16-kw ERP, 236-ft. above ground, 2487-ft. above sea level, lat. 48° 51' 40", long. 99° 52' 45".

Transmitter: 1-mi. SE of Great Walker Lake School, Turtle Mountain Indian Reservation.

Ownership: Schindler Community TV Services.

***Belcourt**—K57EY, Schindler Community TV Services.

Technical facilities: 20-w TPO, 0.158-kw ERP, 246-ft. above ground, 2497-ft. above sea level, lat. 48° 51' 40", long. 99° 52' 45".

Transmitter: 1-mi. SE of Great Walker Lake School, Turtle Mountain Indian Reservation.

Ownership: Schindler Community TV Services.

Belcourt—K59DM, Schindler Community TV Services.

Technical facilities: 20-w TPO, 0.163-kw ERP, 236-ft. above ground, 2487-ft. above sea level, lat. 48° 51' 40", long. 99° 52' 45".

Transmitter: 1-mi. SE of Great Walker Lake School, Turtle Mountain Indian Reservation.

Ownership: Schindler Community TV Services.

***Bismarck**—K42CW, Richard A. Warren.

Technical facilities: 1000-w TPO, 57.7-kw ERP, 879-ft. above ground, 3038-ft. above sea level, lat. 46° 56' 31", long. 100° 41' 38".

Transmitter: 5-mi. SE of Baldwin, N of Bismarck.

Ownership: Richard A. Warren.

***Elgin**—K3180, Owen Bcstg. Enterprises.

Technical facilities: 1000-w TPO, 4.59-kw ERP, 144-ft. above ground, 3009-ft. above sea level, lat. 46° 11' 21", long. 101° 49' 36".

Transmitter: Approx. 15-mi. SE of Elgin.
Ownership: Owen Broadcasting Enterprises.

***Fargo**—K32DB, Kelco Television.

Technical facilities: 1000-w TPO, 9.74-kw ERP, 702-ft. above ground, lat. 46° 45' 35", long. 96° 36' 26".

Transmitter: 2.7-mi. SE of Sabin.

Ownership: Kelco Television.

***Fargo**—K47D0, William G. Malitz Jr.

Technical facilities: 1000-w TPO, 9.46-kw ERP, 551-ft. above ground, 1473-ft. above sea level, lat. 46° 45' 35", long. 96° 36' 26".

Transmitter: 2.7-mi. SE of Sabin.

***Fargo**—K54DI, Community Telecommunications Development.

Technical facilities: 1000-w TPO, 18.3-kw ERP, 75-ft. above ground, 974-ft. above sea level, lat. 47° 00' 48", long. 97° 11' 41".

Transmitter: 1-mi. E of America.

Ownership: Community Telecommunications Development.

***Fargo**—K56ET, Marcia L. Crittendon.

Technical facilities: 1000-w TPO, 9.29-kw ERP, 551-ft. above ground, 1473-ft. above sea level, lat. 46° 45' 35", long. 96° 36' 26".

Transmitter: Approx. 2.7-mi. SE of Sabin.
Ownership: Marcia L. Crittendon.

***Fargo**—K66DX, Jose Castellanos.

Technical facilities: 100-w TPO, 0.913-kw ERP, 551-ft. above ground, 1473-ft. above sea level, lat. 46° 45' 35", long. 96° 36' 26".

Transmitter: 2.7-mi. SE of Sabin.
Ownership: Jose Castellanos.

***Fargo**—K67EZ, Elizabeth E. Terrell.

Technical facilities: 1000-w TPO, 21-kw ERP, 144-ft. above ground, 1047-ft. above sea level, lat. 46° 55' 29", long. 96° 44' 56".

Transmitter: N of Fargo.

***Fargo**—K69GE, Janet Roberts.

Technical facilities: 1000-w TPO, 21-kw ERP, 144-ft. above ground, 1047-ft. above sea level, lat. 46° 55' 29", long. 96° 44' 56".

Transmitter: Existing tower, N of Fargo.
Ownership: Janet Roberts.

***Forman**—K23CG, Mountain TV Network Inc.

Technical facilities: 100-w TPO, 0.666-kw ERP, 95-ft. above ground, 1316-ft. above sea level, lat. 46° 06' 19", long. 97° 32' 20".

Transmitter: 5-mi. ESE of Forman.
Ownership: Mountain TV Network Inc.

***Forman**—K25DY, Mountain TV Network Inc.

Technical facilities: 100-w TPO, 0.662-kw ERP, 95-ft. above ground, 1316-ft. above sea level, lat. 46° 06' 19", long. 97° 32' 20".

Transmitter: 5-mi. ESE of Forman.
Ownership: Mountain TV Network Inc.

***Forman**—K65DY, Mountain TV Network Inc.

Technical facilities: 100-w TPO, 0.783-kw ERP, 95-ft. above ground, 1316-ft. above sea level, lat. 46° 06' 19", long. 97° 32' 20".

Transmitter: 5-mi. ESE of Forman.
Ownership: Mountain TV Network Inc.

***Garrison**—K21CZ, A & F Mechanical Inc.

Technical facilities: 100-w TPO, 1.14-kw ERP, 187-ft. above ground, 2139-ft. above sea level, lat. 47° 41' 30", long. 101° 21' 30".

Transmitter: Hwy. 37, 4-mi. E of Garrison.
Ownership: A & F Mechanical Inc.

***Goodrich**—K43CL, Mountain TV Network Inc.

Technical facilities: 100-w TPO, 0.729-kw ERP, 95-ft. above ground, 2139-ft. above sea level, lat. 47° 32' 59", long. 100° 01' 16".

Transmitter: 8-mi. NE of Goodrich.
Ownership: Mountain TV Network Inc.

***Goodrich**—K69EG, Mountain TV Network Inc.

Technical facilities: 0.79-kw ERP, lat. 47° 32' 59", long. 100° 01' 16".

Transmitter: 8-mi. NE of Goodrich.
Ownership: Mountain TV Network Inc.

***Grand Forks**—K22DQ, Trinity Bcstg. Network.

Technical facilities: 1000-w TPO, 8.2-kw ERP, 436-ft. above ground, 1280-ft. above sea level, lat. 47° 48' 37", long. 96° 55' 46".

Requests modification of CP for change to 8.7-kw ERP, 499-ft. above ground, 1224-ft. above sea level, lat. 47° 50' 43", long. 96° 50' 22". BMP TTL-91050304.

Transmitter: KZCT-FM tower, off State Rd. 220 near Bygland, MN.

Ownership: Trinity Broadcasting Network Inc.

***Reeder**—K38BY, Owen Bcstg. Enterprises.

Technical facilities: 1000-w TPO, 4.59-kw ERP, 144-ft. above ground, 1483-ft. above sea level, lat. 46° 02' 45", long. 102° 54' 04".

Transmitter: Rural area, near Reeder.
Ownership: Owen Broadcasting Enterprises.

Rolette—K20AM, Full Gospel Business Men's Fellowship International.

Technical facilities: 1.13-kw ERP, lat. 48° 30' 30", long. 99° 46' 15".

Ownership: Full Gospel Business Men's Fellowship.

Turtle Mountain Indian Reservation—K61EF, Schindler Community TV Services.

Technical facilities: 20-w TPO, 0.16-kw ERP, 246-ft. above ground, 2498-ft. above sea level, lat. 48° 51' 40", long. 99° 52' 45".

Transmitter: 1-mi. SE of Walker Lake School, Turtle Mountain Indian Reservation, Belcourt.

Ownership: Schindler Community TV Services.

***Williston**—K27CF, Generic TV. Phone: 605-335-1136.

Technical facilities: 1000-w TPO, 21.5-kw ERP, 102-ft. above ground, 1959-ft. above sea level, lat. 48° 08' 00", long. 103° 38' 00".

Transmitter: Rolfstad Bldg., 3 E. 4th St., Williston.

Ownership: Generic TV.

Williston—K40DE, Trinity Broadcasting Network Inc.

Technical facilities: 48-w TPO, 0.631-kw ERP, 76-ft. above ground, 1939-ft. above sea level, lat. 48° 08' 43", long. 103° 37' 16".

Holds CP for change to 100-w TPO, 0.851-kw ERP, 66-ft. above ground. BPTTL-8912083N.

Transmitter: Herrick Bldg., 122 Main St., Williston.

Began Operation: November 17, 1988.
Ownership: Trinity Broadcasting Network Inc.

Satellite programming: Trinity Bcstg. Network.

Windsor—K32AP, Cable Services Inc.

Phone: 701-252-2400. Fax: 701-252-1105.

Studio: 308 Second St. NW, Jamestown, ND 58402.

Technical facilities: 1000-w TPO, 7-kw ERP, 499-ft. above ground, 1974-ft. above sea level, lat. 46° 55' 29", long. 98° 46' 20".

Transmitter: 4-mi. NE of Eldridge, ND, Section 21, Midway Twp.

Equipment: ITS transmitter; Bogner antenna.

Satellite earth stations: Scientific-Atlanta, 5-meter; Scientific-Atlanta, 3.2-meter; Microdyne, M/A-Com receivers.

Began Operation: December 1, 1987.
Ownership: Cable Services Inc.

Locally originated programming: Classified advertising; community programming; city

council meetings; local special events; public affairs; hunting & fishing show; weather.

Planned locally originated programming: Wire service news; character generated news.

Satellite programming: RFD-TV.

Advertising: Yes. Rates: \$20.00/30 Sec.; \$30/Min.

Personnel: Roy Sheppard, General Manager; Christine Sheppard, Sales; Roger Nelson, Chief Engineer.

***Wishek**—K64DE, Mountain TV Network Inc.

Technical facilities: 100-w TPO, 0.785-kw ERP, 95-ft. above ground, 2336-ft. above sea level, lat. 46° 13' 25", long. 99° 37' 45".

Transmitter: 4-mi. SW of Wishek.

Ownership: Mountain TV Network Inc.

Ohio

***Akron**—W10BK, TV 10 Inc.

Technical facilities: 1000-w TPO, 0.016-kw ERP, 300-ft. above ground, 1400-ft. above sea level, lat. 41° 09' 35", long. 81° 18' 19".

Transmitter: 2449 State Rte. 59, Kent.

Ownership: TV 10 Inc.

***Akron**—W11CB, Gwendolyn Moore.

Technical facilities: 10-w TPO, 0.518-kw ERP, 472-ft. above ground, 1427-ft. above sea level, lat. 41° 04' 56", long. 81° 31' 07".

Transmitter: Main & Mill Sts., Akron.

Equipment: Andrew transmitter; Scala antenna.

Scheduled to begin operation: July 1, 1992.

Ownership: Gwendolyn Moore.

Planned locally originated programming: Community programming; city council meetings; local special events; ethnic programming; educational programming; music videos; news; locally produced news; sports; state university sports; high school sports.

Akron—W29AJ, Media-Com Television Inc.

Phone: 216-673-2323.

Studio: 2449 State Rte. 59, Kent, OH 44240.

Technical facilities: 1000-w TPO, 60.6-kw ERP, 348-ft. above ground, 1552-ft. above sea level, lat. 41° 06' 28", long. 81° 21' 19".

Transmitter: N of I-76, 2100 ft. W of intersection of I-76 & Rte. 43, Brimfield Twp.

Equipment: Emcee transmitter; Bogner antenna.

Began Operation: September 29, 1989.

Ownership: Media-Com Television Inc.

Advertising: Yes. Rates: \$95.00/30 Sec.; \$1176/Hour.

Represented (legal): Baker & Hostetler.

Personnel: Richard Klaus, President; Bill Klaus, General Manager; Bob Klaus, Sales; Bob Sassaman, Engineering.

Ashland—W59BP, North Central Ohio TV Corp.

Phones: 419-526-5825; 419-289-2605.

Studio: 2435 Mansfield Rd., Ashland, OH 44805.

Technical facilities: 1000-w TPO, 31.5-kw ERP, 292-ft. above ground, 1558-ft. above sea level, lat. 40° 50' 26", long. 82° 21' 26".

Transmitter: 2435 Mansfield Rd., Ashland.

Equipment: Television Technology transmitter; Bogner antenna.

Began Operation: August 15, 1989.

Ownership: North Central Ohio TV Corp.

Locally originated programming: Classified advertising; community programming; city council meetings; local special events; magazines; music videos; news; religious programming; sports; weather.

Satellite programming: Biznet; INN; FamilyNet; news; RFD-TV; sports.

Represented (engineering): John Battison, P.E.

Represented (legal): Baraff, Koerner, Olander & Hochberg, P.C.

Personnel: Walter R. Stampfli, Chairman; Dean Stampfli, President; Martin Larsen, Vice President.

***Athens**—W60BE, Ruth Potter.

Technical facilities: 100-w TPO, 2.36-kw ERP, 476-ft. above ground, 1270-ft. above sea level, lat. 39° 18' 50", long. 82° 08' 54".

Transmitter: SE of Rte. 56, Union St., 3-mi. WSW of Athens.

Ownership: Ruth Potter.

***Beachwood**—W31AO, TV 31 Inc.

Technical facilities: Lat. 41° 27' 40", long. 81° 32' 05".

***Boardman**—W52AO, WFMJ Television Inc.

Phone: 216-744-8611.

Technical facilities: 1000-w TPO, 0.671-kw ERP, 14-ft. above ground, 732-ft. above sea level, lat. 41° 04' 46", long. 80° 38' 25".

Transmitter: 750 Mabel St., Youngstown.

Equipment: Acrodyne transmitter; Bogner antenna.

Ownership: WFMJ Television Inc.

Personnel: John Grdic, General Manager; Lawrence N. Olesen, Chief Engineer.

Bucyrus—W22AE, James W. Pry II. Phone: 491-562-9856. Fax: 419-562-7444.

Studio: 1820 E. Mansfield Rd., Bucyrus, OH 44820.

Technical facilities: 8.20-w TPO, 23.5-kw ERP, 203-ft. above ground, 1215-ft. above sea level, lat. 40° 49' 31", long. 82° 54' 03".

Transmitter: 0.14-mi. S of intersection of Stetzer Rd & Parcher Rd.

Equipment: Emcee transmitter; Bogner antenna.

Satellite earth station: Drake.

Began Operation: July 8, 1984.

Ownership: James W. Pry II.

Satellite programming: FamilyNet; RFD-TV; RAI-USA.

Advertising: Yes. Rates: \$25.00/30 Sec.; \$8.00/Hour.

Represented (engineering): Rick Cruz.

Personnel: Kevin J. Pifher, Station Manager.

Bucyrus—W54AF, James W. Pry II. Phone: 419-562-9856. Fax: 419-562-7444.

Studio: 1820 E. Mansfield, Bucyrus, OH 44820.

Technical facilities: 1000-w TPO, 10.8-kw ERP, 203-ft. above ground, 1215-ft. above sea level, lat. 40° 49' 31", long. 82° 54' 03".

Holds CP for change to 17.5-kw ERP., 213-ft. above ground, 1244-ft. above sea level.

Transmitter to 3323 Parcher Rd., Bucyrus. BPTTL-870624MA.

Transmitter: 0.14-mi. S of Stetzer & Parcher Rds.

Equipment: Emcee transmitter; Bogner antenna.

Began Operation: November 21, 1986.

Ownership: James W. Pry II.

Locally originated programming: Children's programming; community programming; city council meetings; local special events; music videos; news; locally produced news; wire service news; character generated news; public access; public affairs; religious programming; sports; hunting & fishing show; state university sports; high school sports; sports magazine; weather.

Satellite programming: CNN; Hit Video USA; FamilyNet.

Planned satellite programming: Sports.

Advertising: Yes. Rates: \$150.00/30 Sec.; \$300.00/Hour.

Represented (engineering): Rick Cruz.

Personnel: Kevin J. Pifher, Station Manager; Bill Alkonas, General Sales Manager.

***Canton**—W30AV, Media-Com Television Inc. Phone: 216-673-2323.

Technical facilities: 1000-w TPO, 26.6-kw ERP, 161-ft. above ground, 1260-ft. above sea level, lat. 40° 47' 13", long. 81° 25' 12".

Requests modification of CP for change to 42.1-kw ERP, lat. 40° 50' 04", long. 81° 25' 46".

Transmitter to 4601 Hills & Dales Rd. NW, Canton. BPTTL-910429AG.

Transmitter: W of Raff Rd., 0.1-mi. S of 13th St. SW, Canton.

Ownership: Media-Com Television Inc.

***Chagrin**—W30AY, Media-Com Television Inc.

Technical facilities: 800-w TPO, 6.83-kw ERP, 676-ft. above ground, 1946-ft. above sea level, lat. 41° 27' 54", long. 81° 17' 13".

Transmitter: 14781 Sperry Rd., Newbury.

Ownership: Media-Com Television Inc.

Chillicothe—W40AE, Trinity Broadcasting Network Inc.

Technical facilities: 1000-w TPO, 28-kw ERP, 135-ft. above ground, 974-ft. above sea level, lat. 39° 19' 52", long. 82° 59' 49".

Transmitter: 0.49-mi. WSW of intersection of Rte. 50 & High St.

Began Operation: July 1, 1988.

Ownership: Trinity Broadcasting Network Inc.

Satellite programming: Trinity Bcstg. Network.

Cincinnati—W25AJ, Elliot B. Block. Phones: 216-921-2960; 513-631-8825.

Studio: 3012 Keswick Rd., Shaker Heights, OH 44120.

Technical facilities: 100-w TPO, 0.268-kw ERP, 75-ft. above ground, 906-ft. above sea level, lat. 39° 07' 48", long. 84° 30' 34".

Holds CP for change to 0.082-kw ERP, 243-ft. above ground, 1093-ft. above sea level, lat. 39° 07' 53", long. 84° 30' 01".

Transmitter to Vernon Manor Hotel, 400 Oak St., Cincinnati. BPTTL-910416JC.

Transmitter: 2618 Vine St., Cincinnati.

Ownership: Elliot B. Block.

***Cincinnati**—W27BE, James Worrall.

Technical facilities: 1000-w TPO, 61.2-kw ERP, 351-ft. above ground, 1201-ft. above sea level, lat. 39° 06' 18", long. 84° 33' 24".

Transmitter: Eighth St. & Hope Ave., Cincinnati.

Ownership: James Worrall.

***Cincinnati**—W32AW, James Worrall.

Technical facilities: 1000-w TPO, 60.6-kw ERP, 351-ft. above ground, 1200-ft. above sea level, lat. 39° 06' 18", long. 84° 33' 24".

Transmitter: 426-ft. SE of the intersection of 8th St. & Hope Ave.

Ownership: James Worrall.

***Cincinnati**—W35BA, Elliot Block.

Technical facilities: 1000-w TPO, 5.2-kw ERP, 95-ft. above ground, 784-ft. above sea level, lat. 39° 10' 52", long. 84° 25' 45".

Requests modification of CP for change to 4.8-kw ERP, lat. 39° 12' 01", long. 84° 31' 22".

Transmitter to 6015 Winton Rd., Cincinnati. BPTTL-910430AP.

Transmitter: 3127 Losantiville Ave., Cincinnati.

Cleveland—W12BS, TV 12 Inc.

Technical facilities: 10-w TPO, 0.175-kw ERP, 315-ft. above ground, 1444-ft. above sea level, lat. 41° 22' 18", long. 81° 42' 48".

Transmitter: 7115 State Rd., Parma.

Ownership: TV 12 Inc.

***Cleveland**—W13CB, TV 31 Inc. Phone: 216-673-2323. Fax: 216-673-0301.

Studio: Emery Industrial Parkway, Warrensville, OH.

Low Power TV Stations—Ohio

Technical facilities: 10-w TPO, 0.21-kw ERP, 282-ft. above ground, 1512-ft. above sea level, lat. 41° 26' 46", long. 81° 30' 21".
Transmitter: Cuyahoga Community College, Eastern Campus.
Equipment: Emcee transmitter; Bogner antenna.
Ownership: TV 31 Inc.
Represented (legal): Baker & Hostetler.

***Cleveland—W35AX, TV 29 Inc.**
Technical facilities: 1000-w TPO, 57.8-kw ERP, 354-ft. above ground, 1522-ft. above sea level, lat. 41° 16' 50", long. 81° 37' 22".
Requests modification of CP for change to 13.1-kw ERP, lat. 41° 23' 02", long. 81° 41' 44". Transmitter to near intersection of Broadview & Ridgewood Rds., Parma. **BMPPTL-910429AF.**
Transmitter: 8200 Snowville Rd., Brecksville.
Ownership: Media-Com Television Inc.

Columbus—W08BV, Howard LP Television Inc. Phone: 614-294-8000.
Studio: 1201 Olentangy River Rd., Columbus, OH 43212.
Technical facilities: 10-w TPO, 0.083-kw ERP, 702-ft. above ground, 1421-ft. above sea level, lat. 39° 58' 16", long. 83° 01' 40".
Transmitter: 766 Twin River Dr., Columbus.
Equipment: Television Technology transmitter; Scala antenna.
Began Operation: October 1, 1985.
Locally originated programming: Local special events; music videos; public affairs; state university sports.
Planned locally originated programming: Hunting & fishing show.
Satellite programming: Hit Video USA.
Advertising: Yes.
Personnel: Robert Lyons, General Manager; Robert Mezey, Chief Engineer; Mike Cunningham, Program Director.

Columbus—W13BN, North Central LPTV Inc. Phone: 813-572-8585.
Technical facilities: 10-w TPO, 0.014-kw ERP, 446-ft. above ground, 1165-ft. above sea level, lat. 39° 58' 16", long. 83° 01' 40".
Requests CP for change to 20-w TPO, 0.22-kw ERP. BPTT-910502MJ.
Transmitter: 770 Twin Rivers Dr.
Ownership: Wendy Feldman.

***Columbus—W15AU, Advanced Allied Communications Technology Inc.** Phone: 614-846-9234.
Studio: 156 Lazelle Rd., Worthington, OH 43235.
Technical facilities: 1000-w TPO, 17.86-kw ERP, 148-ft. above ground, 1083-ft. above sea level, lat. 40° 08' 32", long. 83° 00' 32".
Requests modification of CP for change to 17.86-kw ERP, 1152-ft. above ground, 2044-ft. above sea level, lat. 40° 09' 33", long. 82° 55' 21". Transmitter to 6680 State Rte. 3, Westerville. **BMPPTL-910503XC.**
Transmitter: 156 Lazelle Rd., Worthington.
Equipment: Emcee transmitter; Bogner antenna.
Satellite earth stations: Scientific-Atlanta, 3-meter.
Scheduled to begin operation: October 20, 1991.
Ownership: Advanced Allied Communications Technology Inc.
Planned locally originated programming: Classified advertising; community programming; local special events; documentaries; music videos; news; locally produced news; wire service news; religious programming; sports; state university sports; high school sports; weather.
Planned satellite programming: Independent News Service; sports; Wall Street Journal Report.

Personnel: Ralph U. Distefano, General Manager.

Columbus—W17AI, RBC Inc. Phone: 513-599-2009.
Technical facilities: 1000-w TPO, 10.5-kw ERP, 449-ft. above ground, 1171-ft. above sea level, lat. 39° 58' 16", long. 83° 01' 40".
Requests CP for change to 23.14-kw ERP, 577-ft. above ground, 1214-ft. above sea level, lat. 40° 01' 31", long. 83° 01' 48". Transmitter to 3165 Olentangy River Rd. **BPTT-910503WY.**
Transmitter: 0.4-mi. SW of intersection of Rte. 315 & Goodale St.
Ownership: RBC Inc.
Note: Licensed as a translator.

***Columbus—W40AD, Pengardner Co. Inc.**
Technical facilities: 0.66-kw ERP, lat. 39° 57' 48", long. 83° 00' 17".
Ownership: Pengardner Co. Inc.

***Columbus—W41BB, Advanced Allied Communications Technology Inc.** Phone: 614-846-9234.

Technical facilities: 1000-w TPO, 17.4-kw ERP, 165-ft. above ground, 1096-ft. above sea level, lat. 40° 08' 32", long. 83° 00' 32".
Requests modification of CP for change to 1165-ft. above ground, 2044-ft. above sea level, lat. 40° 09' 33", long. 82° 55' 21". Transmitter to 6680 State Rte. 3, Westerville. **BMPPTL-910503XO.**
Transmitter: 156 Lazelle Rd., Worthington.

***Columbus—W60BD, Susan Easton.**
Technical facilities: 1000-w TPO, 20.7-kw ERP, 272-ft. above ground, 1010-ft. above sea level, lat. 40° 01' 48", long. 83° 01' 44".
Transmitter: 3440 Olentangy, Columbus.

Columbus—W64BG, James W. Feasel & Ralph DeStefano Partners. Phone: 614-927-2592.
Technical facilities: 1000-w TPO, 20.45-kw ERP, 518-ft. above ground, 1268-ft. above sea level, lat. 39° 57' 44", long. 83° 00' 08".
Transmitter: LeVeque Tower, 50 W. Broad St.
Ownership: James W. Feasel, 50.00%; Ralph V. DeStefano, 50.00%.

***Dayton—W32AQ, Millard V. Oakley.**
Technical facilities: 100-w TPO, 0.672-kw ERP, 125-ft. above ground, 1070-ft. above sea level, lat. 39° 46' 57", long. 84° 03' 43".
Transmitter: 3.5-mi. SW of Fairborn.
Ownership: Millard V. Oakley.

***Dayton—W39AV, HSN Bcstg.-LPTV Inc.** Phone: 813-572-8585.
Technical facilities: 200-w TPO, 0.79-kw ERP, 98-ft. above ground, 1056-ft. above sea level, lat. 39° 43' 15", long. 84° 15' 39".
Transmitter: 1731 Soldiers Home Rd., Dayton.
Ownership: HSN Communications Inc.

***Dayton—W51BS, Christina M. Berry.**
Technical facilities: 700-w TPO, 17-kw ERP, 492-ft. above ground, 1378-ft. above sea level, lat. 39° 43' 28", long. 84° 15' 18".
Requests modification of CP for change to 2000-w TPO, 16.3-kw ERP. BMPPTL-910502PY.
Transmitter: 2045 S. Gettysburg Ave., Dayton.
Ownership: Christina M. Berry.

***Dayton—W56BR, Channel America LPTV License Subsidiary Inc.** Phone: 212-262-5353. Fax: 212-246-8542.
Technical facilities: 100-w TPO, 1.29-kw ERP, 102-ft. above ground, 1036-ft. above sea level, lat. 39° 43' 19", long. 84° 12' 36".
Transmitter: WONE tower.
Ownership: Channel America LPTV License Subsidiary Inc.

Planned satellite programming: Sports; Channel America Television Network.

Dayton—W68BP, Trinity Bcstg. Network Inc.
Technical facilities: 473-w TPO, 6-kw ERP, 338-ft. above ground, 1083-ft. above sea level, lat. 39° 45' 27", long. 84° 11' 36".
Holds CP for change to 1000-w TPO, 3.1-kw ERP, 325-ft. above ground, 1202-ft. above sea level, lat. 39° 43' 16", long. 84° 15' 00". Transmitter: 3901 Guthrie Rd., Dayton. **BPTT-890310V5.**
Transmitter: 4th & Ludwig Sts., Valley Tower Bldg., Dayton.
Began Operation: February 10, 1988.
Ownership: Trinity Broadcasting Network Inc.
Satellite programming: Trinity Bcstg. Network.

Delaware—W56CA, James A. Shaheen. Phone: 614-363-1107.
Technical facilities: 110-w TPO, 1-kw ERP, 263-ft. above ground, 1273-ft. above sea level, lat. 40° 17' 57", long. 83° 02' 45".
Requests modification of CP for change to 1000-w TPO, 6.5-kw ERP, 1201-ft. above sea level. BMPPTL-910502PD.
Transmitter: 501 Bowtown Rd., Delaware.
Ownership: James A. Shaheen.

Findlay—W06BK, Seeway Bcstrs.
Technical facilities: 1.00-w TPO, 0.006-kw ERP, 125-ft. above ground, 928-ft. above sea level, lat. 41° 04' 01", long. 83° 38' 58".
Transmitter: 2303 Sautee Ave., Findlay.
Ownership: Seeway Broadcasters.

***Findlay—W47BD, Charles H. Hutchinson.**
Technical facilities: 100-w TPO, 1.09-kw ERP, 194-ft. above ground, 971-ft. above sea level, lat. 41° 02' 24", long. 83° 40' 10".
Transmitter: 1305 W. Main Cross St., Findlay.
Ownership: Charles H. Hutchinson.

Fremont—W02BY, Seeway Bcstrs.
Technical facilities: 1-w TPO, 0.046-kw ERP, 89-ft. above ground, 715-ft. above sea level, lat. 41° 21' 36", long. 83° 08' 36".
Requests CP for change to Ch. 60, 100-w TPO, 0.9635-kw ERP, 374-ft. above ground, 935-ft. above sea level, lat. 41° 19' 49", long. 83° 08' 36". Transmitter to 550 State Rte. 19. **BPTT-910503QS.**
Transmitter: 2236 W. State St., Fremont.
Ownership: Seeway Broadcasters.

***Lexington—W32AR, Trinity Bcstg. Network.**
Technical facilities: 1000-w TPO, 7.24-kw ERP, 144-ft. above ground, 1342-ft. above sea level, lat. 40° 42' 05", long. 82° 35' 06".
Requests modification of CP to 5.8-kw ERP, 972-ft. above ground, 1739-ft. above sea level, lat. 41° 45' 50", long. 82° 37' 04". Transmitter to existing tower, near Mansfield. **BMPPT-910503CI.**
Transmitter: 1.25-mi. N of Center of Lexington.
Equipment: ITS transmitter.
Satellite earth station: Scientific-Atlanta, 3.2-meter.
Began operation: June 26, 1991.
Ownership: Trinity Broadcasting Network Inc.
Satellite programming: Trinity Bcstg. Network.

***Lima—W67CA, Lima Television Co.**
Technical facilities: 1000-w TPO, 2.57-kw ERP, 600-ft. above ground, 1424-ft. above sea level, lat. 40° 45' 47", long. 84° 10' 59".
Transmitter: 1844 Baly Rd., Lima.
Ownership: Lima Television Co.

***Lorain—W46BK, TV 29 Inc.**
Technical facilities: 1000-w TPO, 33.1-kw ERP, 230-ft. above ground, 984-ft. above sea level, lat. 41° 22' 45", long. 82° 10' 27".

Requests modification of CP for change to 36.4-kw ERP. BMPPTL-910429AD.
Transmitter: West Ridge Rd. & Ohio Turnpike.
Ownership: Media-Com Television Inc.

Mansfield—W50BE, Mid States Television Inc.
Technical facilities: 960-w TPO, 23.3-kw ERP, 449-ft. above ground, 1831-ft. above sea level, lat. 40° 45' 50", long. 82° 37' 04".
Transmitter: 0.2-mi. N of 2900 Park Ave. W., Ontario.
Ownership: Mid States Television Inc.

Marietta—W26AL, Richard L. Joliff. Phone: 614-373-0867.
Studio: Rte. 8, Marietta, OH 45750.
Technical facilities: 100-w TPO, 1.31-kw ERP, 59-ft. above ground, 1145-ft. above sea level, lat. 39° 25' 33", long. 81° 32' 04".
Transmitter: County Rd. 126 & Warren Twp. Rd. 126, Marietta.
Equipment: Emcee transmitter; Bogner antenna.
Began Operation: May 21, 1989.
Ownership: Richard L. Joliff.
Planned locally originated programming: News; religious programming; weather.
Satellite programming: Trinity Bcstg. Network.
Personnel: J. O. Kuhn, Engineering.

***Marion—W38AU, Scantland Communications.**
Technical facilities: lat. 40° 36' 27", long. 83° 14' 14".

Marion—W39AQ, Central Ohio Assoc. of Christian Bcstrs. Phone: 614-383-1794.
Technical facilities: 100-w TPO, 0.546-kw ERP, 151-ft. above ground, 1148-ft. above sea level, lat. 40° 34' 10", long. 83° 08' 02".
Requests CP for change to 1000-w TPO, 18.9-kw ERP, 367-ft. above ground, 1247-ft. above sea level, lat. 40° 36' 54", long. 81° 07' 54". Transmitter to 1330 N. Main St., Marion. **BPTT-910430AQ.**
Transmitter: 1011 S. Prospect St., Marion.
Ownership: Central Ohio Assn. of Christian Broadcasters.

***Masury—W40AM, Abacus Television.**
Technical facilities: 709-w TPO, 90-kw ERP, 200-ft. above ground, 1358-ft. above sea level, lat. 41° 11' 58", long. 80° 31' 22".
Transmitter: Rte. 7 at corner of Rust Home, 1-mi. NW of Masury.
Scheduled to begin operation: January 1, 1992.
Ownership: Abacus Bcstg.
Note: Will operate as a translator; primary station W69CC Pittsburgh, PA.

***Masury—W62BT, Turnpike Television.**
Technical facilities: 1000-w TPO, 10.7-kw ERP, 200-ft. above ground, 1289-ft. above sea level, lat. 41° 11' 58", long. 80° 31' 22".
Transmitter: 7.1-mi. N of Masury.
Ownership: Turnpike TV.

***Mentor—W41BI, Media-Com Television Inc.** Phone: 216-673-2323; 216-673-0301.
Technical facilities: 1000-w TPO, 40.6-kw ERP, 285-ft. above ground, 1299-ft. above sea level, lat. 41° 35' 40", long. 81° 21' 05".
Transmitter: 0.1-mi. W of State Rte. 306, 0.5-mi. N of U.S. 6.
Ownership: Media-Com Television Inc.

***Montville—W32AN, Timothy M. Novak.**
Technical facilities: 683-w TPO, 5.2-kw ERP, 259-ft. above ground, 1581-ft. above sea level, lat. 39° 43' 15", long. 81° 03' 35".
Transmitter: 1499-ft. ESE of intersection of Rtes. 84 & 46.
Ownership: Timothy M. Novak.

***Newark & Heath—W25BE, Kendrick Bcstg. Co.**
 Technical facilities: 1000-w TPO, 16.4-kw ERP, 266-ft. above ground, 1112-ft. above sea level, lat. 40° 03' 30", long. 82° 27' 05".
 Transmitter to 1200 W. Church St.
 Ownership: Kendrick Bcstg. Co.

North Randall—W53AX, Breckenridge Bcstg. Co.
 Technical facilities: 1000-w TPO, 29.7-kw ERP, 630-ft. above ground, 1900-ft. above sea level, lat. 41° 27' 54", long. 81° 17' 13".
 Requests modification of CP to change principal community to Cleveland, 14.46-kw ERP. BMTTL-910503XJ.
 Transmitter: 5.6-mi. SE of Chesterfield.
 Ownership: Breckenridge Bcstg. Co.

Portsmouth—W21AI, Trinity Bcstg. Network Inc.
 Technical facilities: 1000-w TPO, 15.9-kw ERP, 384-ft. above ground, 1483-ft. above sea level, lat. 38° 45' 20", long. 83° 00' 05".
 Transmitter: 0.2-mi. S of Portsmouth.
 Began Operation: August 1, 1988.
 Ownership: Trinity Broadcasting Network Inc.
 Satellite programming: Trinity Bcstg. Network.

***St. Mary's—W25BH, Western Buckeye Bcstg. Co.**
 Technical facilities: 1000-w TPO, 15.4-kw ERP, 344-ft. above ground, 1214-ft. above sea level, lat. 40° 32' 21", long. 84° 23' 20".
 Transmitter: Clinton & Market Sts., St. Mary's.
 Ownership: Western Buckeye Bcstg. Co.

Sandusky—W41AP, Register TV News.
 Technical facilities: 1000-w TPO, 10.000-kw ERP, 138-ft. above ground, 728-ft. above sea level, lat. 41° 27' 19", long. 82° 42' 49".
 Requests CP for change to 10.07-kw ERP. BMTTL-890228IP.
 Transmitter: 314 W. Market St.
 Ownership: Register TV News.

Seaman—W17AY, Tranquility Community Church.
 Technical facilities: 1000-w TPO, 17.6-kw ERP, 226-ft. above ground, 1145-ft. above sea level, lat. 38° 52' 52", long. 83° 29' 20".
 Transmitter: 0.1-mi. N of Wheat Ridge, 0.1-mi. E of Tater Ridge Rd., Wheat Ridge.
 Ownership: Tranquility Community Church.

***Seven Hills—W47BE, Breckenridge Bcstg. Co.**
 Technical facilities: 1000-w TPO, 15.1-kw ERP, 630-ft. above ground, 1900-ft. above sea level, lat. 41° 27' 52", long. 81° 17' 13".
 Requests modification of CP to change principal community to Cleveland, 405-w TPO, 5.01-kw ERP. BMTTL-910503XJ.
 Transmitter: 5.6-mi. SE of Chesterfield.
 Ownership: Breckenridge Bcstg. Co.

***Springboro—W55BQ, Donald R. Novell.**
 Technical facilities: 1000-w TPO, 14.2-kw ERP, 249-ft. above ground, 1181-ft. above sea level, lat. 39° 31' 01", long. 84° 14' 02".
 Transmitter: Hwy. 741, 2-mi. S of Springboro.
 Ownership: Donald R. Novell.

Springfield—W47BC, Trinity Bcstg. Network Inc.
 Technical facilities: 1000-w TPO, 5.04-kw ERP, 351-ft. above ground, 1348-ft. above sea level, lat. 39° 54' 33", long. 83° 51' 36".
 Transmitter: Motorola's AS6-06, Rte. 444, West Springfield.
 Ownership: Trinity Broadcasting Network Inc.

***Stuebenville—W24BC, Abacus Television.**
 Technical facilities: 700-w TPO, 20.7-kw ERP, 600-ft. above ground, 1768-ft. above sea level, lat. 40° 20' 32", long. 80° 37' 14".

Transmitter: WTOV-TV transmitter site, Steubenville.
 Scheduled to begin operation: January 1, 1992.
 Ownership: Abacus Bcstg.
 Note: Will operate as a translator; primary station W69CC Pittsburgh, PA.

***Stuebenville—W57BH, Turnpike Television.**
 Technical facilities: 1000-w TPO, 26.7-kw ERP, 600-ft. above ground, 1768-ft. above sea level, lat. 40° 20' 32", long. 80° 37' 14".
 Transmitter: WTOV-TV transmitter site, Steubenville.
 Ownership: Turnpike TV.

***Toledo—W18AW, Rodney A. Moore.**
 Technical facilities: 1000-w TPO, 28.9-kw ERP, 469-ft. above ground, 1060-ft. above sea level, lat. 41° 40' 05", long. 83° 27' 01".
 Transmitter: Lallendorf Rd., Toledo.
 Ownership: Rodney A. Moore.

Toledo—W48AP, Paul M. Moore.
 Technical facilities: 5.46-w TPO, 1.12-kw ERP, 427-ft. above ground, 1043-ft. above sea level, lat. 41° 38' 43", long. 83° 36' 22".
 Holds CP for change to 1000-w TPO, 5.46-kw ERP, 427-ft. above ground, 1043-ft. above sea level. BPTTL-890310WX.
 Transmitter: 716 N. Westwood Ave.
 Ownership: Paul M. Moore.

Toledo—W60BJ, Tran-Star Inc.
 Technical facilities: 1000-w TPO, 3.5-kw ERP, 420-ft. above ground, 1037-ft. above sea level, lat. 41° 38' 43", long. 83° 36' 22".
 Transmitter: 716 N. Westwood Ave.
 Ownership: Tran-Star Inc.

***Toledo—W64BM, Lonnie James.**
 Technical facilities: 490-w TPO, 14.1-kw ERP, 387-ft. above ground, 1037-ft. above sea level, lat. 41° 39' 09", long. 83° 32' 06".
 Requests modification of CP for change to 1000-w TPO, 8.2-kw ERP, 433-ft. above ground, 1020-ft. above sea level, lat. 41° 38' 43", long. 83° 36' 22". Transmitter to 716 N. Westwood. BMTTL-910502NG.
 Transmitter: 405 Madison Ave., Toledo.
 Ownership: Lonnie James.

***Westerville—W58BF, Capital City Telecasting Inc.**
 Technical facilities: 990-w TPO, 20-kw ERP, 292-ft. above ground, 1217-ft. above sea level, lat. 40° 09' 34", long. 82° 55' 22".
 Transmitter: Ohio State Rte. 3, approx. 1-mi. N of Westerville.
 Ownership: Capital City Telecasting Inc.

***Wooster—W41BJ, Wooster Bcstg. Co.**
 Technical facilities: 1000-w TPO, 19.5-kw ERP, 197-ft. above ground, 1175-ft. above sea level, lat. 40° 45' 28", long. 81° 59' 29".
 Transmitter: 3448 Columbus Rd., Wooster.
 Ownership: Wooster Bcstg. Co.

Youngstown—W39AI, Trinity Bcstg. Network Inc.
 Technical facilities: 1000-w TPO, 23.5-kw ERP, lat. 41° 06' 00", long. 80° 39' 01".
 Holds CP for change to 7.3-kw ERP, 1437-ft. above ground, 1611-ft. above sea level, lat. 41° 03' 28", long. 80° 38' 42". Transmitter to 3930 Sunset Blvd., Youngstown. BPTTL-891208J2.
 Began Operation: July 1, 1988.
 Ownership: Trinity Broadcasting Network Inc.
 Note: Operating as a translator; primary station WDLI, Canton, OH.
 Satellite programming: Trinity Bcstg. Network.

***Zanesville—W36AY, Zanesville Bcstg. Co.**
 Technical facilities: 1000-w TPO, 8.8-kw ERP, 207-ft. above ground, 1129-ft. above sea level, lat. 39° 56' 55", long. 81° 57' 48".
 Transmitter: 2477 E. Pike.
 Ownership: Zanesville Bcstg. Co.

Oklahoma

***Ardmore—K448Q, Trinity Bcstg. Network.**
 Technical facilities: 296-w TPO, 16-kw ERP, 302-ft. above ground, 1640-ft. above sea level, lat. 34° 26' 29", long. 97° 13' 36".
 Holds CP for change to 54.1-kw ERP. BPTTL-891208GU.
 Transmitter: 5.5-mi. W of I-35 & State Rte. 77 overpass, near Davis.
 Equipment: ITS transmitter; Andrew antenna.
 Scheduled to begin operation: November 28, 1989.
 Ownership: Trinity Broadcasting Network Inc.
 Note: Operating as a translator; primary station KTBO-TV Oklahoma City, OK.

***Beaver—K21CM, Mountain TV Network Inc.**
 Technical facilities: 100-w TPO, 0.73-kw ERP, 98-ft. above ground, 2785-ft. above sea level, lat. 36° 51' 30", long. 100° 43' 45".
 Transmitter: 12-mi. NW of Beaver.
 Ownership: Mountain TV Network Inc.

***Beaver—K29BJ, Mountain TV Network Inc.**
 Technical facilities: 100-w TPO, 0.7-kw ERP, 98-ft. above ground, 2785-ft. above sea level, lat. 36° 51' 30", long. 100° 43' 45".
 Transmitter: 12-mi. NW of Beaver.
 Ownership: Mountain TV Network Inc.

Broken Bow—K28DJ, Jewel B. Callahan.
 Technical facilities: 1000-w TPO, 7.63-kw ERP, 489-ft. above ground, 912-ft. above sea level, lat. 33° 56' 12", long. 94° 45' 46".
 Transmitter: 1.3-mi. SSW of Broken Bow.
 Ownership: Jewel B. Callahan.

***Cedardale—K168M, Mountain TV Network Inc.**
 Technical facilities: 100-w TPO, 0.656-kw ERP, 95-ft. above ground, 1995-ft. above sea level, lat. 36° 18' 26", long. 98° 58' 11".
 Transmitter: 1-mi. SE of Cedardale.
 Ownership: Mountain TV Network Inc.

***Cedardale—K188B, Mountain TV Network Inc.**
 Technical facilities: 100-w TPO, 0.65-kw ERP, lat. 36° 18' 26", long. 98° 58' 11".
 Transmitter: 1-mi. SE of Cedardale.
 Ownership: Mountain TV Network Inc.

***Cedardale—K60DT, Mountain TV Network Inc.**
 Technical facilities: 100-w TPO, 0.774-kw ERP, 95-ft. above ground, 1995-ft. above sea level, lat. 36° 18' 26", long. 98° 58' 11".
 Transmitter: 1-mi. SE of Cedardale.
 Ownership: Mountain TV Network Inc.

***Checotah—K64CP, Retherford Publications Inc.**
 Technical facilities: 1000-w TPO, 7.2-kw ERP, 141-ft. above ground, 791-ft. above sea level, lat. 35° 27' 05", long. 95° 29' 01".
 Transmitter: 2.5-mi. SE of Checotah.
 Ownership: Retherford Publications Inc.

***Durant—K22CV, Betty Margaret Wheeler.**
 Technical facilities: 100-w TPO, 0.796-kw ERP, 404-ft. above ground, 1056-ft. above sea level, lat. 33° 59' 23", long. 96° 23' 49".

Transmitter: 1600 W. Mississippi St., Durant.
 Ownership: Betty M. Wheeler.

***Durant—K24CJ, Betty Margaret Wheeler.**
 Technical facilities: 100-w TPO, 0.796-kw ERP, 404-ft. above ground, 1056-ft. above sea level, lat. 33° 59' 23", long. 96° 23' 49".
 Transmitter: 1600 W. Mississippi St., Durant.
 Ownership: Betty M. Wheeler.

***Durant—K30CT, Betty Margaret Wheeler.**
 Technical facilities: 100-w TPO, 0.796-kw ERP, 404-ft. above ground, 1056-ft. above sea level, lat. 33° 59' 23", long. 96° 23' 49".
 Transmitter: 1600 W. Mississippi St., Durant.
 Ownership: Betty M. Wheeler.

***Durant—K32CN, Betty Margaret Wheeler.**
 Technical facilities: 100-w TPO, 0.796-kw ERP, 430-ft. above ground, 1083-ft. above sea level, lat. 33° 59' 23", long. 96° 23' 49".
 Transmitter: 1600 W. Mississippi St.
 Ownership: Betty M. Wheeler.

***Edmond—K56EO, Gerald Brothers Jr.**
 Technical facilities: 100-w TPO, 2.62-kw ERP, 157-ft. above ground, 1256-ft. above sea level, lat. 35° 41' 56", long. 97° 25' 03".
 Transmitter: Lots 15 & 16, Block 1, Black Jack Acres, SE quarter of SW Quarter of Section 9 Twp., 14N.
 Ownership: Gerald Brothers Jr.

Elk City—K02MU, Elk City Communications. Phone: 405-225-1167.
 Studio: 5th & Randall, Elk City, OK 73648.
 Technical facilities: 0.05-kw ERP, 60-ft. above ground, 2039-ft. above sea level, lat. 35° 24' 36", long. 99° 25' 01".
 Equipment: Television Technology transmitter; Scala antenna.
 Began Operation: March 1, 1986.
 Ownership: Elk City Communications.
 Personnel: Michael D. Robben, Chief Engineer.

***Elk City—K21CJ, Oklahoma Publishers Electronic Communications.**
 Technical facilities: 1000-w TPO, 29.1-kw ERP, 135-ft. above ground, 2375-ft. above sea level, lat. 35° 25' 30", long. 99° 28' 40".
 Transmitter: 4.1-mi. NW of city center at a heading of 285.36°T.
 Ownership: Oklahoma Publishers Electronic Communications.

Elk City—K52AN, Northfork TV Translator System.
 Technical facilities: 0.194-kw ERP, lat. 35° 21' 25", long. 99° 16' 08".
 Ownership: Northfork TV Translator System.

***Enid—K48CS, Blacks Desiring Media Inc.**
 Technical facilities: 1000-w TPO, 9.24-kw ERP, 433-ft. above ground, 1732-ft. above sea level, lat. 36° 26' 36", long. 97° 57' 46".
 Transmitter: 5.8-mi. NW of city center at 305°T.
 Ownership: Blacks Desiring Media Inc.

Erick/Sayre/Carter—K58CS, Northfork TV Translator System.
 Technical facilities: 100-w TPO, 0.815-kw ERP, 414-ft. above ground, 2020-ft. above sea level, lat. 35° 09' 05", long. 99° 42' 50".
 Transmitter: 11-mi. SSW of Sayre.
 Ownership: Northfork TV Translator System.
 Note: Operating as a translator; primary station KVLJ-TV Sayre, OK.

Erick/Sayre/Carter—K62BQ, Northfork TV Translator System.
 Technical facilities: 100-w TPO, 0.815-kw ERP, 414-ft. above ground, 2434-ft. above sea level, lat. 35° 09' 05", long. 99° 42' 50".
 Transmitter: 11-mi. SSW of Sayre.

Low Power TV Stations—Oklahoma

Equipment: Television Technology transmitter; Scala antenna.

Ownership: Northfork TV Translator System.
Note: Operating as a translator; primary station KOKH-TV Oklahoma City, OK.

***Eufaula**—K68DO, Retherford Publications Inc.

Technical facilities: 100-w TPO, 6.9-kw ERP, 141-ft. above ground, 761-ft. above sea level, lat. 35° 18' 00", long. 95° 35' 50".

Transmitter: 0.5-mi. NW of city center, E of Hwy. 69, Eufaula.

Ownership: Retherford Publications Inc.

Guymon—K53BE, Victory Center Inc.
Phone: 405-338-2777.

Studio: 5th & Quinn Sts., Guymon, OK 73942.
Technical facilities: 1000-w TPO, 6.566-kw ERP, 449-ft. above ground, 3652-ft. above sea level, lat. 36° 40' 30", long. 101° 33' 58".

Transmitter: Approx. 3.25-mi. W of Guymon Municipal Airport.

Equipment: Television Technology transmitter; Scala antenna.

Began Operation: May 1, 1983.

Ownership: Victory Center Inc.

Locally originated programming: Music videos; character generated news; religious programming.

Planned locally originated programming: Children's programming; community programming; local special events; locally produced news; high school sports; weather.

Satellite programming: Trinity Bcstg. Network.
Advertising: Yes.

Represented (engineering): Pete Warren.

Represented (legal): John H. Midlen.

Personnel: Brad Mendenhall, General Manager.

Lawton—K27AZ, Trinity Broadcasting Network Inc.

Technical facilities: 1.32-kw ERP, lat. 34° 36' 12", long. 98° 23' 46".

Began Operation: May 20, 1987.

Ownership: Trinity Broadcasting Network Inc.

Satellite programming: Trinity Bcstg. Network.

Lawton—K53DS, BSP Bcstg. Inc.

Technical facilities: 1000-w TPO, 35.3-kw ERP, 449-ft. above ground, 1657-ft. above sea level, lat. 34° 33' 00", long. 98° 32' 20".
Transmitter: Deyo Mission Rd., 3.5-mi. SW of Lawton.

Equipment: Television Technology transmitter; Scala antenna.

Ownership: BSP Bcstg.

Advertising: Yes. Rates: \$25.00/30 Sec.; \$50.00/Min.

Personnel: Pete D'Acosta, General Manager.

Note: Operating as a translator; primary station K3580 Wichita Falls, TX.

***Lawton**—K61EZ, BSP Bcstg. Inc.

Technical facilities: 1000-w TPO, 35.1-kw ERP, 449-ft. above ground, 1657-ft. above sea level, lat. 34° 33' 00", long. 98° 32' 20".

Transmitter: Deyo Mission Rd., 3.5-mi. SW of Lawton.

Ownership: BSP Bcstg.

May—K18BV, Gage Translator System.

Technical facilities: 100-w TPO, 0.815-kw ERP, 240-ft. above ground, 2615-ft. above sea level, lat. 36° 26' 03", long. 99° 46' 22".

Transmitter: 8-mi. N of Gage.

Ownership: Gage Translator System.

***McAlester**—K22CN, Retherford Publications Inc.

Technical facilities: 1000-w TPO, 17.3-kw ERP, 138-ft. above ground, 745-ft. above sea level, lat. 34° 56' 18", long. 95° 41' 20".

Transmitter: 4-mi. NE of city center 84°T.
Ownership: Retherford Publications Inc.

***McAlester**—K48DB, Lakeland Cable TV Inc.

Technical facilities: 100-w TPO, 0.898-kw ERP, 26-ft. above ground, 1020-ft. above sea level, lat. 34° 54' 10", long. 95° 46' 55".

Transmitter: Bald Mountain, McAlester.

Ownership: Lakeland Cable TV Inc.

***Morrison & Cushing**—K16CE, Retherford Publications Inc.

Technical facilities: 100-w TPO, 2.09-kw ERP, 144-ft. above ground, 1066-ft. above sea level, lat. 36° 20' 00", long. 97° 00' 30".

Transmitter: 2.7-mi. N of Morrison.

Muskogee—K19CJ, American Indian TV & Radio Network.

Technical facilities: 1000-w TPO, 20.3-kw ERP, 87-ft. above ground, 906-ft. above sea level, lat. 35° 58' 36", long. 95° 14' 41".

Transmitter: 8-mi. NW of Hulbert.
Ownership: American Indian TV & Radio Network.

***Muskogee**—K51AZ, Tap Communications.

Technical facilities: 0.394-kw ERP, lat. 35° 42' 30", long. 95° 24' 02".

Ownership: Tap Communications.

***Norman**—K07UW, Gerald Brothers Jr.

Technical facilities: 10-w TPO, 0.019-kw ERP, 105-ft. above ground, 1270-ft. above sea level, lat. 35° 12' 20", long. 97° 27' 07".

Requests modification of CP for change to 0.0874-kw ERP, 164-ft. above ground, 1319-ft. above sea level, lat. 35° 12' 46", long. 97° 26' 43". Transmitter to 325 White St., Norman. BMPTVL-910503XV.

Transmitter: 817 Parson, Norman.

Ownership: Gerald Brothers Jr.

***Norman**—K46CW, Lola E. Brothers.

Technical facilities: 100-w TPO, 1.3-kw ERP, 158-ft. above ground, 1322-ft. above sea level, lat. 35° 12' 20", long. 97° 27' 07".

Transmitter: 817 Parson, Norman.

***Oklahoma City**—K02NS, Breckenridge Bcstg. Co.

Technical facilities: 10-w TPO, 0.071-kw ERP, 1358-ft. above ground, 2500-ft. above sea level, lat. 35° 35' 22", long. 97° 29' 03".

Requests CP for change to 0.26-kw ERP, 850-ft. above ground, 1989-ft. above sea level, lat. 35° 33' 26", long. 97° 28' 31". Transmitter to Erid Communications, 2122 N.E. 8th St., Oklahoma City. BPTVL-910503YR.

Transmitter: 11901 N. Eastern Ave., Oklahoma City.

Ownership: Breckenridge Bcstg. Co.

Oklahoma City—K07TX, Carlos Ortiz.
Phone: 512-428-4848.

Technical facilities: 10-w TPO, 1.26-kw ERP, 479-ft. above ground, 1617-ft. above sea level, lat. 35° 33' 59", long. 97° 28' 28".

Transmitter: 2333 E. Britton Rd.

Ownership: Carlos Ortiz.

***Oklahoma City**—K69EK, LeSea Bcstg. Corp.

Technical facilities: 1000-w TPO, 5.36-kw ERP, 699-ft. above ground, 1827-ft. above sea level, lat. 35° 32' 52", long. 97° 29' 29".

Transmitter: 7416 N. Kelley Ave.

Equipment: Acrodyne transmitter; Andrew antenna.

Scheduled to begin operation: November 30, 1991.

Ownership: Le Sea Broadcasting Co.

Note: Will operate as a translator; primary station KWHB Tulsa, OK.

***Oklmulgee**—K28CJ, Brewer Communications Inc.

Technical facilities: 1000-w TPO, 40.6-kw ERP, 138-ft. above ground, 909-ft. above sea level, lat. 35° 20' 53", long. 95° 56' 38".

Transmitter: 6.7-mi. SE of Henryetta, center of city, at a heading of 161.78°T.

Ownership: Brewer Communications Inc.

Ponca City—K12NE, Russell Communications.

Technical facilities: 0.08-kw ERP, lat. 36° 41' 25", long. 97° 05' 35".

Ownership: Russell Communications.

Ponca City—K18AM, American Bcstg. Systems Inc.

Technical facilities: 1000-w TPO, 6.89-kw ERP, 500-ft. above ground, 994-ft. above sea level, lat. 36° 41' 25", long. 97° 10' 20".

Transmitter: 4-mi. W of Ponca City.

Equipment: Erncee transmitter; Bogner antenna.

Ownership: American Broadcasting Systems Inc.

Ponca City—K27DF, Diana Kay Hall.
Phone: 405-767-8827. Fax: 405-767-8846.

Studio: 114 West Central, Ponca City, OK 74601.

Technical facilities: 100-w TPO, 0.689-kw ERP, 377-ft. above ground, 1194-ft. above sea level, lat. 36° 41' 25", long. 97° 10' 20".

Transmitter: 4-mi. W of Ponca City on Hwy. 60.

Equipment: Television Technology transmitter; Bogner antenna.

Satellite earth stations: Scientific-Atlanta, 5-meter; Scientific-Atlanta, 3-meter.

Began Operation: February 1, 1989.

Ownership: Diana Kay Hall.

Locally originated programming: Documentaries; music videos; locally produced news; religious programming; sports; hunting & fishing show; high school sports; weather.

Satellite programming: Channel America.

Advertising: Yes. Rates: \$40.00/30 Sec.; \$67.00/Min.

Represented (legal): Tom Leonard (Ponca City).

Personnel: Dave Hall, General Manager; Kristina Hall, Sales Manager; Rick King, Chief Engineer.

***Stillwater**—K22CM, Mountain TV Network Inc.

Technical facilities: 500-w TPO, 0.533-kw ERP, 95-ft. above ground, 1106-ft. above sea level, lat. 36° 07' 12", long. 96° 55' 07".

Transmitter: 6-mi. E of Stillwater.

Ownership: Mountain TV Network Inc.

***Stillwater**—K31BV, Media Co. of Stillwater.

Technical facilities: 1000-w TPO, 15.5-kw ERP, 233-ft. above ground, 1116-ft. above sea level, lat. 36° 06' 39", long. 97° 02' 25".

Transmitter: 1000 S. Stallard, Stillwater.

Ownership: Media Co. of Stillwater.

***Stillwater**—K33CD, Mountain TV Network Inc.

Technical facilities: 100-w TPO, 0.551-kw ERP, 95-ft. above ground, 1106-ft. above sea level, lat. 36° 07' 12", long. 96° 55' 07".

Transmitter: 6-mi. E of Stillwater.

Ownership: Mountain TV Network Inc.

***Stillwater**—K66DF, Mountain TV Network Inc.

Technical facilities: 100-w TPO, 0.625-kw ERP, 95-ft. above ground, 1106-ft. above sea level, lat. 36° 07' 12", long. 96° 55' 07".

Transmitter: 6-mi. E of Stillwater.

Ownership: Mountain TV Network Inc.

***Stillwater**—K68DU, Mountain TV Network Inc.

Technical facilities: 100-w TPO, 0.636-kw ERP, 95-ft. above ground, 1106-ft. above sea level, lat. 36° 07' 12", long. 96° 55' 07".

Transmitter: 6-mi. E of Stillwater.

Ownership: Mountain TV Network Inc.

Strong City/Leedy/Hammon—K36AJ, Northfork TV Translator System.

Technical facilities: 20-w TPO, 0.205-kw ERP, 256-ft. above ground, 2340-ft. above sea level, lat. 35° 46' 50", long. 99° 34' 55".

Transmitter: 8-mi. N of Strong City.

Ownership: Northfork TV Translator System.

Note: Operating as a translator; primary station KOCB Oklahoma City, OK.

Tahlequah—K21CS, Tahlequah TV 21.

Technical facilities: 100-w TPO, 0.491-kw ERP, 95-ft. above ground, 978-ft. above sea level, lat. 35° 55' 37", long. 94° 56' 20".

Transmitter: 1.5-mi. N of Downing St., 0.5-mi. E of Bliss St., Tahlequah.

Ownership: Tahlequah TV 21.

***Tulsa**—K04NZ, Harry V. Tootle.

Technical facilities: 10-w TPO, 0.039-kw ERP, 115-ft. above ground, 837-ft. above sea level, lat. 36° 07' 32", long. 95° 54' 20".

Requests modification of CP for change to 7-w TPO, 0.023-kw ERP, 102-ft. above ground, 892-ft. above sea level, lat. 36° 08' 22", long. 95° 47' 43". Transmitter to 16104 E. 15th St. BMPPTL-910502MY.

Transmitter: 2606 S. Sheridan Rd., Tulsa.

Ownership: Harry V. Tootle.

Tulsa—K33DG, Tootlevision Bcst. Co.

Technical facilities: 100-w TPO, 0.672-kw ERP, 82-ft. above ground, 804-ft. above sea level, lat. 36° 07' 32", long. 95° 54' 20".

Requests CP for change to 1000-w TPO, 30.11-kw ERP, 239-ft. above ground, 971-ft. above sea level, lat. 36° 07' 07", long. 95° 54' 57". Transmitter to City Plaza Bldg., 5330 E. 31st St. BPTTL-910502EL.

Transmitter: 2606 S. Sheridan Rd., Tulsa.

Ownership: Tootlevision Broadcast Co.

***Tulsa**—K36CS, Linda K. Trumbly.

Technical facilities: 1000-w TPO, 58.8-kw ERP, 328-ft. above ground, 1211-ft. above sea level, lat. 35° 58' 21", long. 96° 10' 36".

Transmitter: Teel Rd. & Dusty Trail, SW of Sapulpa.

Ownership: Linda K. Trumbly.

***Tulsa**—K39CW, Lonnie James.

Technical facilities: 1000-w TPO, 29.8-kw ERP, 702-ft. above ground, 1414-ft. above sea level, lat. 36° 09' 19", long. 95° 59' 23".

Transmitter: 1700 One Williams Center, Tulsa.

***Tulsa**—K57DQ, Southwater Inc.

Technical facilities: Lat. 36° 02' 49", long. 95° 54' 13".

***Tulsa**—K60EC, Neighborhood TV Network Inc.

Technical facilities: 1000-w TPO, 10.2-kw ERP, 682-ft. above ground, 1394-ft. above sea level, lat. 36° 09' 18", long. 95° 59' 26".

Transmitter: William's Center, Tulsa.

Ownership: Neighborhood TV Network Inc.

***Tulsa**—K63EK, John Walton.

Technical facilities: 1000-w TPO, 29.4-kw ERP, 702-ft. above ground, 1414-ft. above sea level, lat. 36° 09' 19", long. 95° 59' 23".

Transmitter: 1700 One Williams Center, Tulsa.

***Tulsa**—K67FA, Community Service TV Co.

Technical facilities: 1000-w TPO, 10.2-kw ERP, 682-ft. above ground, 1394-ft. above sea level, lat. 36° 09' 18", long. 95° 59' 26".

- Transmitter: William Center, Tulsa.
Ownership: Community Service TV Co.
- * **Wagoner**—K53DQ, Retherford Publications Inc.
Technical facilities: 100-w TPD, 3.67-kw ERP, 190-ft. above ground, 1191-ft. above sea level, lat. 36° 01' 58", long. 95° 00' 01".
Transmitter: 21.4-mi. NE of Wagoner.
Ownership: Retherford Publications Inc.
- * **Weatherford**—K16BS, Mountain TV Network Inc.
Technical facilities: 100-w TPD, 0.656-kw ERP, 95-ft. above ground, 1916-ft. above sea level, lat. 35° 30' 53", long. 98° 45' 47".
Transmitter: 4-mi. SW of Weatherford.
Ownership: Mountain TV Network Inc.
- * **Weatherford**—K29BQ, Mountain TV Network Inc.
Technical facilities: 100-w TPO, 0.676-kw ERP, 95-ft. above ground, 1916-ft. above sea level, lat. 35° 30' 53", long. 98° 45' 47".
Transmitter: 4-mi. SW of Weatherford.
Ownership: Mountain TV Network Inc.
- * **Weatherford**—K51CW, Mountain TV Network Inc.
Technical facilities: 100-w TPO, 0.735-kw ERP, 95-ft. above ground, 1916-ft. above sea level, lat. 35° 30' 53", long. 98° 45' 47".
Transmitter: 4-mi. SW of Weatherford.
Ownership: Mountain TV Network Inc.
- Woodward**—K23AD, Frontier Community Communications Inc.
Technical facilities: 100-w TPO, 1.143-kw ERP, 170-ft. above ground, 2075-ft. above sea level, lat. 36° 26' 06", long. 99° 23' 40".
Transmitter: 11th & Oklahoma Sts., Woodward.
Equipment: Thomson LGT transmitter; Scala antenna.
Began Operation: May 2, 1983.
Ownership: Frontier Community Communications Inc.
Locally originated programming: News; public affairs; sports; weather.
Satellite programming: AGDAY; American TV Network.
Advertising: Yes.
Represented (engineering): Hatfield & Dawson.
Represented (legal): J. K. Edmondson.
Personnel: George Brown, Station Manager.
- * **Woodward**—K59EE, Shafer Translator Inc.
Technical facilities: 100-w TPO, 0.815-kw ERP, 305-ft. above ground, 2428-ft. above sea level, lat. 36° 34' 06", long. 99° 16' 33".
Transmitter: 8.9-mi. NNW of Mooreland.
Ownership: Shafer Translator Inc.
- Woodward/Mooreland/Waynoka**—K69DH, OKTV Translator System Inc.
Phone: 405-256-2254.
Technical facilities: 100-w TPO, 0.815-kw ERP, 300-ft. above ground, 2420-ft. above sea level, lat. 36° 34' 06", long. 99° 16' 33".
Transmitter: Approx. 9-mi. NNW of Mooreland.
Equipment: Television Technology transmitter; Scala antenna.
Began Operation: October 1, 1986.
Ownership: OKTV Translator System Inc.
- Altamont/Klamath Falls**—K52AS, Blacks Desiring Media Inc.
Technical facilities: 1000-w TPO, 14.39-kw ERP, 60-ft. above ground, 4551-ft. above sea level, lat. 42° 12' 57", long. 121° 47' 53".
- Transmitter: 3.5-mi. NW of city center of Altamont.
Ownership: Blacks Desiring Media Inc.
Represented (legal): Fisher, Wayland, Cooper & Leader.
Note: Operating as a translator; primary station KDKF Klamath Falls, OR.
- Bend**—K11SE, Central Oregon Bcstg. Inc.
Technical facilities: 10-w TPO, 0.073-kw ERP, 56-ft. above ground, 4275-ft. above sea level, lat. 44° 04' 41", long. 121° 19' 57".
Transmitter: Aubrey Rd., 1.8-mi. NW of Bend.
Ownership: Central Oregon Bcstg. Inc.
- Bend**—K33AG, Trinity Bcstg. Network Inc.
Technical facilities: 100-w TPO, 2.3-kw ERP, 75-ft. above ground, 4311-ft. above sea level, lat. 44° 04' 40", long. 121° 19' 49".
Requests CP for change to 18.3-kw ERP, 629-w TPO. BPTT-910503GA.
Transmitter: Aubrey Butte.
Equipment: Emcee transmitter; Bogner antenna.
Began Operation: May 11, 1986.
Ownership: Trinity Broadcasting Network Inc.
Satellite programming: Trinity Bcstg. Network.
Note: Licensed as a translator.
- * **Chiloquin**—K59DW, Kurt Petersen.
Technical facilities: 20-w TPO, 0.197-kw ERP, 29-ft. above ground, 4790-ft. above sea level, lat. 42° 35' 20", long. 121° 53' 54".
Transmitter: South end of Steiger Butte, 4.2-mi. NW of Chiloquin.
Ownership: Kurt J. Petersen.
- * **Chiloquin**—K61FG, Quentin L. Breen.
Technical facilities: 20-w TPO, 0.2-kw ERP, 29-ft. above ground, 4790-ft. above sea level, lat. 42° 35' 20", long. 121° 53' 54".
Transmitter: South end of Steiger Butte, 4.2-mi. NW of Chiloquin.
Ownership: Quentin L. Breen.
- * **Chiloquin**—K63EL, Kurt Petersen.
Technical facilities: 20-w TPO, 0.197-kw ERP, 29-ft. above ground, 4790-ft. above sea level, lat. 42° 35' 20", long. 121° 53' 54".
Transmitter: South end of Steiger Butte, 4.2-mi. NW of Chiloquin.
Ownership: Kurt J. Petersen.
- * **Chiloquin**—K65EX, Quentin L. Breen.
Technical facilities: 20-w TPO, 0.2-kw ERP, 29-ft. above ground, 4790-ft. above sea level, lat. 42° 35' 20", long. 121° 53' 54".
Transmitter: South end of Steiger Butte, 4.2-mi. NW of Chiloquin.
Ownership: Quentin L. Breen.
- * **Chiloquin**—K67FB, Quentin L. Breen.
Technical facilities: 20-w TPO, 0.197-kw ERP, 29-ft. above ground, 4790-ft. above sea level, lat. 42° 35' 20", long. 121° 53' 54".
Transmitter: South end of Steiger Butte, 4.2-mi. NW of Chiloquin.
Ownership: Quentin L. Breen.
- * **Chiloquin**—K69GC, Quentin L. Breen.
Technical facilities: 20-w TPO, 0.2-kw ERP, 29-ft. above ground, 4790-ft. above sea level, lat. 42° 35' 20", long. 121° 53' 54".
Transmitter: S end of Steiger Butte, 4.2-mi. NW of Chiloquin.
Ownership: Quentin L. Breen.
- Coos Bay**—K27CL, KEZI Inc. Phone: 503-485-5611.
Technical facilities: 1000-w TPO, 11.1-kw ERP, 148-ft. above ground, 1007-ft. above sea level, lat. 43° 23' 26", long. 124° 07' 48".
Transmitter: On Noah Butte, 3.7-mi. E of Coos Bay.
Equipment: Acrodyne transmitter; Scala antenna.
- Began Operation: September 1, 1989.
Ownership: Carolyn S. Chambers.
Note: Operating as a translator; primary station KEZI Eugene, OR.
- Coos Bay**—K30BN, California Oregon Broadcasting Inc. Phone: 503-779-5555. Fax: 503-779-1151.
Technical facilities: 1000-w TPO, 10.14-kw ERP, 108-ft. above ground, 719-ft. above sea level, lat. 43° 21' 15", long. 124° 14' 31".
Requests CP for change to 8.35-kw ERP, 98-ft. above ground, 1457-ft. above sea level, lat. 43° 28' 42", long. 124° 06' 24".
Transmitter to Baldy Butte, approx. 9.2-mi. NE of Coos Bay. BPTTL-910503A4.
Transmitter: NW of city center on Blossom Hill, Coos Bay.
Equipment: Scala antenna.
Began Operation: June 1, 1990.
Ownership: California-Oregon Broadcasting Inc.
Note: Operating as a translator; primary station KOB Medford, OR.
- Coos Bay**—K33AD, Trinity Bcstg. Network Inc.
Technical facilities: 100-w TPO, 1.24-kw ERP, 120-ft. above ground, 642-ft. above sea level, lat. 43° 21' 15", long. 124° 14' 32".
Equipment: Scala antenna.
Began Operation: January 1, 1986.
Ownership: Trinity Broadcasting Network Inc.
Satellite programming: Trinity Bcstg. Network.
- * **Coos Bay**—K57EM, Localvision.
Technical facilities: 1000-w TPO, 34.6-kw ERP, 164-ft. above ground, 190-ft. above sea level, lat. 43° 21' 45", long. 124° 11' 33".
Transmitter: NW of city center on Blossom Hill.
Ownership: Localvision.
- Coos Bay**—K63DO, Localvision.
Technical facilities: 1000-w TPO, 6.23-kw ERP, 46-ft. above ground, 905-ft. above sea level, lat. 43° 23' 35", long. 124° 07' 47".
Transmitter: 5-mi. E of Coos Bay.
Ownership: Localvision.
- Corvallis**—K14GW, Metrocom of Oregon.
Phone: 503-683-2525.
Technical facilities: 1000-w TPO, 23.6-kw ERP, 236-ft. above ground, 1735-ft. above sea level, lat. 44° 38' 25", long. 123° 16' 25".
Requests CP for change to 27.3-kw ERP, 110-ft. above ground, 1623-ft. above sea level. BMTTL-881103K.
Transmitter: Vineyard Hill, 5-mi. N of Corvallis.
Ownership: MetroCom of Oregon.
- * **Corvallis**—K45CV, Fisher Bcstg. Inc. Phone: 503-231-4256. Fax: 503-683-3229.
Technical facilities: 1000-w TPO, 39.6-kw ERP, 157-ft. above ground, 377-ft. above sea level, lat. 44° 35' 44", long. 123° 14' 54".
Requests modification of CP to add Albany and Lebanon to principal community & change to 17-kw ERP, 200-ft. above ground, 1522-ft. above sea level, lat. 44° 30' 18", long. 122° 57' 30".
Transmitter to Peterson Butte, approx. 1.9-mi. SW of Lebanon. BMTTL-910502MQ.
Transmitter: Hwy. 99W, 1.9-mi. N of Corvallis.
Equipment: Thomson LGT transmitter; Scala antenna.
Planned locally originated programming: Children's programming; community programming; college courses; music videos; news; locally produced news; wire service news; character generated news; sports; state university sports; high school sports; sports magazine; weather.
Planned satellite programming: CNN.
Advertising: Planned. Rates: \$275.00/30 Sec.; \$550.00/Min.
- Represented (sales): Mack Lochrie.
Represented (engineering): John Field.
Represented (legal): Bechtel & Cole, Chartered.
- Eugene**—K25AS, John Field. Phone: 503-683-2525.
Studio: 100 E. 18th Ave., Eugene, OR 97401
Technical facilities: 27.3-kw ERP, 1400-ft. above ground, 1500-ft. above sea level, lat. 44° 11' 51", long. 122° 59' 08".
Transmitter: 4545 Blanton Rd., Eugene, OR.
Equipment: Thomson LGT transmitter; Thomson LGT antenna.
Satellite earth stations: In operation.
Began Operation: May 1, 1987.
Ownership: John Field.
Locally originated programming: Children's programming; community programming; documentaries; magazines; music videos; news; wire service news; public affairs; sports; weather.
Satellite programming: CNN.
Advertising: Yes. Rates: \$90.00-\$180.00/30 Sec.; \$200.00-\$450.00/Hour.
Represented (sales): Hugh Wallace Inc.
Personnel: J. E. Field, President & Chief Engineer; John Meilke, General Manager; Wally Graff, General Sales Manager.
- * **Eugene**—K51DT, Gregory A. Petersen.
Technical facilities: 1000-w TPO, 16.6-kw ERP, 299-ft. above ground, 1601-ft. above sea level, lat. 49° 00' 05", long. 123° 06' 48".
Transmitter: 4565 Blanton Rd., Eugene.
Ownership: Gregory A. Petersen.
- * **Eugene**—K53EA, Gerald D. Kamp.
Technical facilities: 1000-w TPO, 17.3-kw ERP, 299-ft. above ground, 1601-ft. above sea level, lat. 44° 00' 05", long. 123° 06' 48".
Transmitter: 4565 Blanton Rd., Eugene.
Ownership: Gerald D. Kamp.
- Eugene**—K57EL, California-Oregon Broadcasting Inc.
Technical facilities: 1000-w TPO, 1-kw ERP, 98-ft. above ground, 1398-ft. above sea level, lat. 44° 00' 07", long. 123° 06' 53".
Transmitter: Blanton Hills, 2.5-mi. S of Eugene.
Ownership: California-Oregon Broadcasting Inc.
Note: Operating as a translator; primary station KOB Medford, OR.
- Eugene-Springfield**—K65ER, Metrocom of Oregon Inc.
Technical facilities: 1000-w TPO, 6.23-kw ERP, 49-ft. above ground, 751-ft. above sea level, lat. 44° 07' 28", long. 123° 00' 03".
Transmitter: 1.7-mi. SE of Coburg.
Ownership: MetroCom of Oregon Inc.
- Grants Pass**—K65EJ, Better Life TV.
Technical facilities: 100-w TPO, 0.955-kw ERP, 46-ft. above ground, 282-ft. above sea level, lat. 42° 24' 39", long. 123° 16' 52".
Transmitter: Baldy Mountain, Grants Pass.
Ownership: Better Life TV.
- * **Heppner**—K26GN, Mountain TV Network Inc.
Technical facilities: 100-w TPO, 0.544-kw ERP, 95-ft. above ground, 6027-ft. above sea level, lat. 45° 12' 48", long. 119° 17' 41".
Transmitter: Black Mountain, Heppner.
Ownership: Mountain TV Network Inc.
- * **Hillsboro**—K14HN, Kenneth J. Seymour.
Technical facilities: 1000-w TPO, 36.8-kw ERP, 171-ft. above ground, 942-ft. above sea level, lat. 45° 27' 16", long. 122° 52' 16".
Requests modification of CP for change to 12.47-kw ERP, 1079-ft. above ground, 1493-ft. above sea level, lat. 45° 31' 22",

Oregon

Low Power TV Stations—Oregon

long. 122° 45' 07". Transmitter to Cornell Mountain, Portland. BMMPTL-910502NA. Transmitter: On E side of Kemmer Rd., 0.92-ft. S of Gassner, Aloha. Ownership: Kenneth J. Seymour.

* **John Day**—K43CE, Mountain TV Network Inc. Technical facilities: 100-w TPO, 0.729-kw ERP, 95-ft. above ground, 8094-ft. above sea level, lat. 44° 20' 33", long. 118° 53' 20". Transmitter: Canyon Mountain, 6-mi. SE of John Day. Ownership: Mountain TV Network Inc.

Klamath Falls—K58BG, Trinity Broadcasting Network Inc. Technical facilities: 100-w TPO, 1.27-kw ERP, 300-ft. above ground, lat. 42° 08' 48", long. 121° 46' 16". Equipment: Television Technology transmitter. Satellite earth station: Prodelin, 5-meter. Began Operation: March 21, 1981. Ownership: Trinity Broadcasting Network Inc. Satellite programming: Trinity Bcstg. Network.

La Grande—K05HL, KOUS-TV Inc. Technical facilities: 0.621-kw ERP, lat. 45° 26' 24", long. 117° 53' 34". Ownership: Big Horn Communications Inc.

* **La Grande**—K33BK, Gerald D. Kamp. Technical facilities: 100-w TPO, 4.2-kw ERP, 74-ft. above ground, 5264-ft. above sea level, lat. 45° 26' 23", long. 117° 53' 59". Transmitter: 12-mi. NE of La Grande. Ownership: Gerald D. Kamp.

* **Lakeview**—K15CI, Mountain TV Network Inc. Technical facilities: 100-w TPO, 1.27-kw ERP, 95-ft. above ground, 6437-ft. above sea level, lat. 42° 14' 08", long. 120° 20' 15". Transmitter: 2.5-mi. N of Lakeview. Ownership: Mountain TV Network Inc.

Lakeview—K21BC, Trinity Bcstg. Network. Technical facilities: 100-w TPO, 1.27-kw ERP, 30-ft. above ground, 1841-ft. above sea level, lat. 42° 11' 48", long. 120° 34' 11". Transmitter: Fox Hill, 11-mi. W of Lakeview. Equipment: Television Technology transmitter. Satellite earth station: Scientific-Atlanta, 3.2-meter. Began Operation: January 28, 1987. Ownership: Trinity Broadcasting Network Inc. Satellite programming: Trinity Bcstg. Network.

Medford—K26CH, California Oregon Bcstg. Inc. Technical facilities: 1000-w TPO, 9-kw ERP, 30-ft. above ground, 3684-ft. above sea level, lat. 42° 17' 43", long. 122° 45' 00". Transmitter: Mount Baldy, 5-mi. SE of Medford. Ownership: California-Oregon Broadcasting Inc. Note: Operating as a translator; primary station KOB1 Medford, OR.

Medford—K62DN, Better Life TV. Technical facilities: 1000-w TPO, 11.4-kw ERP, 108-ft. above ground, 2228-ft. above sea level, lat. 42° 25' 41", long. 123° 00' 04". Transmitter: Blackwell Hill, 3-mi. E of Gold Hill. Ownership: Better Life TV.

Ontario—K19AR, Tri-County Communications Inc. Technical facilities: 1000-w TPO, 0.882-kw ERP, 394-ft. above ground, 2874-ft. above sea level, lat. 44° 03' 47", long. 116° 54' 23". Transmitter: Existing communications bldg., Clay Peak. Ownership: Tri-County Communications Inc.

* **Portland**—K16CB, Kenneth J. Seymour. Technical facilities: 1000-w TPO, 13.9-kw ERP, 108-ft. above ground, 1142-ft. above sea level, lat. 45° 27' 12", long. 122° 32' 47". Requests modification of CP for change to 13.4-kw ERP, 1148-ft. above sea level, lat. 45° 27' 08", long. 122° 32' 46". Transmitter to 9790 S.E. Eastview Dr., Happy Valley. BMMPTL-910502NB. Transmitter: 9700 S.E. Eastview. Ownership: Kenneth J. Seymour.

* **Portland**—K30BO, Video Marketing Network Inc. Phone: 813-923-3733. Fax: 813-923-8227. Technical facilities: 574-w TPO, 15-kw ERP, 656-ft. above ground, 1847-ft. above sea level, lat. 45° 31' 27", long. 122° 44' 46". Transmitter: 425 N.W. Skyline Blvd. Ownership: Video Marketing Network Inc. Planned locally originated programming: Children's programming; classified advertising. Advertising: Planned. Personnel: Elizabeth Nierengarten, Senior Vice President.

* **Portland**—K34DA, Richard E. Deutch Jr. Technical facilities: 1000-w TPO, 46.5-kw ERP, 59-ft. above ground, 1145-ft. above sea level, lat. 45° 27' 17", long. 122° 32' 58". Transmitter: Mount Scott, Happy Valley.

* **Portland**—K56EI, A. B. Herman. Technical facilities: 1000-w TPO, 37-kw ERP, 89-ft. above ground, 1152-ft. above sea level, lat. 45° 27' 18", long. 122° 32' 58". Transmitter: Mount Scott, 10941 SE Ridgeway, 5-mi. E of Milwaukie. Ownership: A. B. Herman.

* **Portland**—K58CD, Christian Community Network Inc. Technical facilities: 100-w TPO, 1.32-kw ERP, 131-ft. above ground, 1125-ft. above sea level, lat. 45° 27' 13", long. 122° 32' 45". Transmitter: KULP(FM) transmitter site. Ownership: Christian Community Network Inc.

* **Portland**—K60DW, Valuevision International Inc. Phones: 503-364-5227; 503-362-0682. Technical facilities: 4.3-kw ERP, lat. 45° 37' 30", long. 122° 19' 45". Requests modification of CP for change to 1000-w TPO, 39.527-kw ERP, 79-ft. above ground, 1805-ft. above sea level, lat. 45° 40' 35", long. 122° 22' 39". Transmitter to Mount Livingston, Camas, WA. BMMPTL-910503ZE.

* **Portland**—K62DV, A. B. Herman. Technical facilities: 750-w TPO, 16.6-kw ERP, 144-ft. above ground, 1171-ft. above sea level, lat. 45° 29' 25", long. 122° 41' 49". Transmitter: Healy Heights, 4504 S.W. Carl, Portland. Ownership: A. B. Herman. Note: Operating as translator, primary station KBSP-TV Salem, OR.

* **Portland**—K65OR, Channel America LPTV License Subsidiary Inc. Phone: 212-262-5353. Fax: 212-246-8542. Technical facilities: 100-w TPO, 0.984-kw ERP, 420-ft. above ground, 499-ft. above sea level, lat. 45° 30' 52", long. 122° 40' 42". Requests modification of CP for change to 1000-w TPO, 13.3-kw ERP, 89-ft. above ground, 1145-ft. above sea level, lat. 45° 32' 30", long. 122° 45' 28". Transmitter to 2959 Skyline Blvd., Portland. BMMPTL-891208EP. Transmitter: First National Bank Tower, 1300 S.W. 5th Ave. Ownership: Channel America LPTV License Subsidiary Inc.

Planned satellite programming: Sports; Channel America Television Network. Advertising: Yes. Rates: \$300.00/30 Sec.; \$500.00/Min.; \$1000/Hour.

* **Portland**—K67EV, Roy H. Park Bcstg. of Oregon. Technical facilities: 100-w TPO, 1.25-kw ERP, 59-ft. above ground, 1083-ft. above sea level, lat. 45° 29' 23", long. 122° 41' 47". Transmitter: 4636 S.W. Council Crest Dr. Ownership: Park Communications Inc.

Prineville—K23CU, Christ Loves You Bcstg. Technical facilities: 100-w TPO, 0.923-kw ERP, 52-ft. above ground, 5879-ft. above sea level, lat. 44° 26' 15", long. 120° 57' 11". Transmitter: Grizzly Mountain, Prineville. Ownership: Christ Loves You Bcstg.

Roseburg—K14HA, Trinity Bcstg. Network Inc. Technical facilities: 1000-w TPO, 12.4-kw ERP, 112-ft. above ground, 1598-ft. above sea level, lat. 43° 14' 08", long. 123° 19' 17". Transmitter: KPIC(TV) transmitter site, Roseburg. Equipment: Television Technology transmitter. Satellite earth station: Scientific-Atlanta, 3.2-meter. Began Operation: April 15, 1988. Ownership: Trinity Broadcasting Network Inc. Satellite programming: Trinity Bcstg. Network.

Roseburg—K62DR, California Oregon Bcstg. Inc. Phone: 503-779-5555. Fax: 503-779-1151. Technical facilities: 100-w TPO, 0.252-kw ERP, 56-ft. above ground, 1335-ft. above sea level, lat. 43° 12' 03", long. 123° 22' 58". Transmitter: Bay Wagon Rd., 2.2-mi. SW of Roseburg. Equipment: Scala antenna. Began Operation: December 1, 1989. Ownership: California-Oregon Broadcasting Inc. Note: Operating as a translator; primary station KOB1 Medford, OR.

Salem—K61CC, Full Gospel Business Men's Fellowship International. Phones: 503-364-5227; 503-362-0862. Studio: 838 Commercial NE, Salem, OR 97301. Technical facilities: 1000-w TPO, 8.9-kw ERP, 187-ft. above ground, 1276-ft. above sea level, lat. 44° 58' 40", long. 123° 08' 29". Equipment: Television Technology transmitter. Began Operation: July 15, 1981. Ownership: Full Gospel Business Men's Fellowship. Advertising: Yes. Personnel: Thomas Marks, Station Manager; George Britton, General Sales Manager.

* **Seaside**—K29BA, Mountain TV Network Inc. Technical facilities: 100-w TPO, 0.67-kw ERP, 93-ft. above ground, 1556-ft. above sea level, lat. 46° 01' 56", long. 123° 48' 24". Transmitter: 5.3-mi. ENE of Seaside. Ownership: Mountain TV Network Inc.

Terrebonne—K42BR, Rodney S. Johnson. Technical facilities: 8.28-kw ERP, lat. 44° 25' 03", long. 121° 06' 01". Ownership: Rodney S. Johnson.

Terrebonne—K48BL, Rodney S. Johnson. Phone: 503-548-8700. Technical facilities: 100-w TPO, 2.15-kw ERP, 2500-ft. above ground, 5150-ft. above sea level, lat. 44° 25' 03", long. 121° 06' 01". Began Operation: October 25, 1986. Ownership: Rodney S. Johnson.

Locally originated programming: Community programming; city council meetings; local special events; music videos; news; public access; public affairs; sports; weather. Planned locally originated programming: Children's programming; classified advertising; hunting & fishing show; sports magazine. Advertising: Yes. Represented (engineering): Harlan Jacobsen. Represented (legal): Gary Bodie. Personnel: Scott C. Johnson, General Manager; Rodney S. Johnson, Chief Engineer.

* **The Dalles**—K26CJ, Telecrafter Corp. Technical facilities: 100-w TPO, 1.08-kw ERP, 43-ft. above ground, 3264-ft. above sea level, lat. 45° 42' 09", long. 121° 08' 26". Transmitter: 8-mi. NE of The Dalles. Ownership: Telecrafter Services Corp.

The Dalles—K51CS, Kentel. Technical facilities: 1000-w TPO, 13.1-kw ERP, 89-ft. above ground, 3215-ft. above sea level, lat. 45° 42' 41", long. 121° 07' 07". Transmitter: Approx 7.8-mi. NNE of The Dalles. Ownership: Kentel.

Tri City—K19AD, KMTR Inc. Technical facilities: Lat. 43° 00' 13", long. 123° 21' 26".

Wasco—K67AD, North Sherman TV Cooperative. Phone: 503-442-5477. P6 Technical facilities: 100-w TPO, 1.45-kw ERP, 25-ft. above ground, 3150-ft. above sea level, lat. 45° 44' 26", long. 120° 43' 46". Transmitter: 10-mi. N of Wasco. Equipment: Emcee transmitter. Ownership: North Sherman TV Cooperative.

Winston—K29AX, Cascade Pacific Television Assoc. Technical facilities: 1.46-kw ERP, lat. 43° 12' 10", long. 123° 22' 55". Ownership: John A. Zwart.

* **Yoncalla**—K39CL, California Oregon Bcstg. Inc. Phone: 503-779-5555. Fax: 503-779-1151. Technical facilities: 1000-w TPO, 7.89-kw ERP, 43-ft. above ground, 1844-ft. above sea level, lat. 43° 38' 19", long. 123° 19' 33". Transmitter: Mount Yoncalla communications site, Yoncalla. Equipment: Scala antenna. Ownership: California-Oregon Broadcasting Inc.

Pennsylvania

Altoona—W12BR, Victoria D. & Silas F. Royster. Technical facilities: 10-w TPO, 0.028-kw ERP, 148-ft. above ground, 2640-ft. above sea level, lat. 40° 34' 12", long. 78° 26' 26". Transmitter: Approx. 4.3-mi. NW of Altoona. Ownership: Victoria D. Royster; Silas F. Royster.

* **Altoona**—W32AX, Turnpike TV. Technical facilities: 1000-w TPO, 39-kw ERP, 112-ft. above ground, 1821-ft. above sea level, lat. 40° 31' 55", long. 78° 25' 54". Transmitter: 2727 W. Albert Dr., Altoona. Ownership: Turnpike TV.

* **Bellefonte**—W50BA, TMZ Bcstg. Co. Technical facilities: 1000-w TPO, 40.4-kw ERP, 98-ft. above ground, 2162-ft. above sea level, lat. 40° 43' 03", long. 77° 53' 30". Transmitter: Rte. 26, 1.1-mi. S of Pine Grove Mills. Ownership: TMZ Bcstg. Co.

Pennsylvania—Low Power TV Stations

- Berwick—W41AQ**, Diocese of Scranton. Phone: 717-346-8953. Fax: 717-341-1293. Studio: 400 Wyoming Ave., Scranton, PA 18503. Technical facilities: 100-w TPO, 1.5-kw ERP, 135-ft. above ground, 1755-ft. above sea level, lat. 41° 00' 20", long. 76° 12' 50". Requests CP for change to 1.258-kw ERP. BPTTL-910429AP. Transmitter: 4.1-mi. SSE of Berwick. Equipment: Emcee transmitter; Bogner antenna. Began Operation: November 1, 1989. Ownership: Diocese of Scranton. Locally originated programming: Children's programming; community programming; documentaries; ethnic programming; educational; college courses; magazines; music videos; public affairs; religious programming. Personnel: James Brennan, Manager, Catholic TV; Maria Orzel, Executive Director of Communications.
- Berwick—W47AO**, Joseph S. & Irene F. Gans. Technical facilities: 100-w TPO, 1.69-kw ERP, 92-ft. above ground, 1709-ft. above sea level, lat. 41° 00' 20", long. 76° 12' 50". Transmitter: 4.1-mi. SSE of Berwick, S of I-80 at the Hescoepck Mountain communications site. Ownership: Joseph S. Gans; Irene F. Gans.
- Butler—W43AX**, Abacus Television. Technical facilities: 1000-w TPO, 10.800-kw ERP, lat. 40° 53' 51", long. 79° 52' 22". Transmitter: Palmer Rd., Center Twp. Scheduled to begin operation: January 1, 1992. Ownership: Abacus Bcstg. Note: Will operate as a translator, primary station W69CC Pittsburgh, PA.
- Butler—W60BL**, Turnpike TV. Technical facilities: 1000-w TPO, 10.8-kw ERP, 299-ft. above ground, 1581-ft. above sea level, lat. 40° 53' 51", long. 79° 53' 22". Transmitter: Palmer Rd., Center Twp. Ownership: Turnpike TV.
- Carbondale—W20AQ**, George W. Kimble. Technical facilities: 100-w TPO, 1.3-kw ERP, 89-ft. above ground, 2208-ft. above sea level, lat. 41° 32' 44", long. 75° 27' 49". Transmitter: Salem Hill, 2.5-mi. SE of Carbondale. Ownership: George W. Kimble.
- Centre Hall—W41BA**, Zion Television Cable. Technical facilities: 100-w TPO, 0.96-kw ERP, 148-ft. above ground, 2326-ft. above sea level, lat. 40° 54' 39", long. 77° 37' 56". Transmitter: On ridge of Nittany Mountain, 2-mi. SE of Mingoville. Ownership: Zion Television Cable.
- Charleroi—W26AV**, Turnpike Television. Technical facilities: 1000-w TPO, 43.6-kw ERP, 272-ft. above ground, 1276-ft. above sea level, lat. 40° 07' 24", long. 79° 53' 46". Transmitter: Twilight Park, Charleroi. Ownership: Turnpike TV.
- Charleroi—W47BH**, Abacus Bcstg. Technical facilities: 1000-w TPO, 21-kw ERP, 276-ft. above ground, 1486-ft. above sea level, lat. 49° 07' 25", long. 79° 53' 47". Transmitter: Twilight park, Charleroi. Ownership: Abacus Bcstg. Note: Will operate as a translator, primary station W69CC Pittsburgh, PA.
- Clarks Summit—W24AP**, Joseph S. & Irene F. Gans. Technical facilities: 100-w TPO, 1.79-kw ERP, 99-ft. above ground, 2041-ft. above sea level, lat. 41° 28' 35", long. 75° 39' 33". Transmitter: At Bell Mountain communications site, 2.8-mi. ESE of Clarks Summit, 0.8-mi. NE of Hwy. 81. Ownership: Joseph S. Gans; Irene F. Gans.
- Coudersport—W32AF**, Eddie Robinson. Technical facilities: 16.1-kw ERP, lat. 41° 45' 11", long. 78° 00' 03". Ownership: Eddie Robinson.
- Dillsburg—W40AF**, Raystay Co. Phones: 717-243-4918; 717-258-3333. Studio: 1310 Holly Pike, Carlisle, PA 17013. Technical facilities: 1000-w TPO, 6.55-kw ERP, 108-ft. above ground, 1421-ft. above sea level, lat. 40° 07' 20", long. 77° 04' 10". Transmitter: 1.5-mi. NW of Dillsburg on Long Mtn. Equipment: ITS transmitter; Bogner antenna. Satellite earth station: Scientific-Atlanta, 3.5-meter; Standard Communications receivers. Multichannel TV sound: Stereo only. Began Operation: December 16, 1988. Ownership: Raystay Co. Locally originated programming: Classified advertising; community programming; local special events; educational programming; public affairs; sports; hunting & fishing show; state university sports; high school sports; sports magazine. Planned locally originated programming: Children's programming. Satellite programming: Channel America. Advertising: Yes. Personnel: Dolores Pearson, Station Manager; Curt Cleland, Engineer.
- Dunmore—W54BQ**, Joseph S. & Irene F. Gans. Technical facilities: 0.5-kw ERP, lat. 41° 24' 52", long. 75° 38' 40". Ownership: Irene F. Gans & Joseph S. Gans, jointly.
- East Stroudsburg—W248B**, Joseph S. & Irene F. Gans. Technical facilities: 1000-w TPO, 53.5-kw ERP, 62-ft. above ground, 2277-ft. above sea level, lat. 41° 01' 36", long. 75° 30' 17". Transmitter: Pimple Hill, 5-mi. ESE of Lake Harmony. Ownership: Irene F. Gans; Joseph S. Gans, jointly.
- Erie—W44AG**, Trinity Broadcasting Network Inc. Technical facilities: 100-w TPO, 6.4-kw ERP, lat. 42° 02' 20", long. 80° 03' 45". Transmitter: U.S. Hwy. 19, 7-mi. S of Erie. Began Operation: August 12, 1988. Ownership: Trinity Broadcasting Network Inc. Satellite programming: Trinity Bcstg. Network.
- Freedom—W25BK**, Abacus Television. Technical facilities: 842-w TPO, 42-kw ERP, 49-ft. above ground, 1152-ft. above sea level, lat. 40° 41' 34", long. 80° 15' 04". Transmitter: 601 Elm Ave., Freedom. Scheduled to begin operation: January 1, 1992. Ownership: Abacus Bcstg. Note: Will operate as a translator; primary station W69CC Pittsburgh, PA.
- Freedom—W66BQ**, Turnpike Television. Technical facilities: 1000-w TPO, 75-kw ERP, 49-ft. above ground, 1152-ft. above sea level, lat. 40° 41' 34", long. 80° 15' 04". Transmitter: 601 Elm Ave., Freedom. Ownership: Turnpike TV.
- Greensburg—W28AW**, Abacus Television. Technical facilities: 800-w TPO, 30-kw ERP, 200-ft. above ground, 156-ft. above sea level, lat. 40° 18' 14", long. 79° 35' 48". Transmitter: W. 245 Brown St., Greensburg. Scheduled to begin operation: January 1, 1992. Ownership: Abacus Bcstg. Note: Will operate as a translator; primary station W69CC Pittsburgh, PA.
- Greensburg—W56CG**, Turnpike Television. Technical facilities: 1000-w TPO, 38.1-kw ERP, 200-ft. above ground, 1558-ft. above sea level, lat. 40° 18' 14", long. 79° 35' 48". Transmitter: 245 W. Brown St., Greensburg. Ownership: Turnpike TV.
- Harrisburg—W05BX**, Clarabelle F. Boone. Technical facilities: 10-w TPO, 0.056-kw ERP, 344-ft. above ground, 673-ft. above sea level, lat. 40° 15' 00", long. 76° 52' 00". Transmitter: 333 Market St., Harrisburg. Ownership: Clarabelle F. Boone.
- Hazleton—W04CE**, Joseph S. & Irene F. Gans. Technical facilities: 10-w TPO, 0.062-kw ERP, 95-ft. above ground, 1975-ft. above sea level, lat. 40° 58' 08", long. 75° 57' 20". Transmitter: 217 9th St., Hazleton. Ownership: Irene F. Gans & Joseph S. Gans.
- Hazleton—W35AT**, Joseph S. & Irene F. Gans. Phone: 717-455-6851. Technical facilities: 100-w TPO, 1.39-kw ERP, 95-ft. above ground, 1975-ft. above sea level, lat. 40° 58' 01", long. 75° 57' 24". Transmitter: 217 Ninth St., NE corner of Hazleton. Ownership: Irene F. Gans & Joseph S. Gans, jointly.
- Johnstown—W35AZ**, Turnpike TV. Technical facilities: 1000-w TPO, 59.4-kw ERP, 98-ft. above ground, 2776-ft. above sea level, lat. 40° 22' 15", long. 78° 59' 02". Transmitter: 516 Main St., Johnstown. Ownership: Turnpike TV.
- Kittanning—W25AX**, Turnpike TV. Technical facilities: 1000-w TPO, 44-kw ERP, 200-ft. above ground, 1257-ft. above sea level, lat. 40° 47' 19", long. 79° 32' 05". Transmitter: Bunkerhill Rd., Kittanning. Ownership: Turnpike TV.
- Kittanning—W64BL**, Abacus Television. Technical facilities: 1000-w TPO, 42.4-kw ERP, 200-ft. above ground, 1257-ft. above sea level, lat. 40° 47' 19", long. 79° 32' 05". Transmitter: Rte. 7, Bunkerhill Rd., Kittanning. Scheduled to begin operation: January 1, 1992. Ownership: Abacus Bcstg. Note: Will operate as a translator; primary station W69CC Pittsburgh, PA.
- Lancaster—W23AW**, Raystay Co. Technical facilities: 1000-w TPO, 7.12-kw ERP, 138-ft. above ground, 476-ft. above sea level, lat. 40° 03' 47", long. 76° 19' 09". Transmitter: Erick Rd., Lancaster.
- Lancaster—W31AX**, Raystay Co. Technical facilities: 1000-w TPO, 6.75-kw ERP, 171-ft. above ground, 509-ft. above sea level, lat. 40° 03' 47", long. 76° 19' 09". Transmitter: Erick Rd., Lancaster. Ownership: Raystay Co.
- Lebanon—W38BE**, Raystay Co. Technical facilities: 1000-w TPO, 7.04-kw ERP, 118-ft. above ground, 587-ft. above sea level, lat. 40° 19' 49", long. 76° 25' 37". Transmitter: 625 Quentin Rd., Lebanon. Ownership: Raystay Co.
- Lebanon—W46AM**, Lebanon Bcstg. Co. Technical facilities: 8.04-kw ERP, lat. 40° 21' 37", long. 76° 27' 31". Ownership: Lebanon Bcstg. Co.
- Lebanon—W55BP**, Raystay Co. Technical facilities: 1000-w TPO, 6.64-kw ERP, 144-ft. above ground, 614-ft. above sea level, lat. 40° 19' 49", long. 76° 25' 37". Transmitter: 625 Quentin Rd., Lebanon. Ownership: Raystay Co.
- Lock Haven—W24BH**, Diversified Communications. Technical facilities: 100-w TPO, 0.86-kw ERP, 89-ft. above ground, 1890-ft. above sea level, lat. 41° 07' 11", long. 77° 24' 26". Transmitter: Bald Eagle State Forest, 2-mi. SE of Lock Haven, 1.5-mi. S of Susquehanna River. Ownership: Diversified Communications Inc. Note: Operates as a translator; primary station WYOU Scranton & Wilkes-Barre, Pa.
- Mansfield—W20AP**, George W. Kimble. Technical facilities: 100-w TPO, 0.608-kw ERP, 115-ft. above ground, 2572-ft. above sea level, lat. 41° 45' 40", long. 76° 55' 31". Transmitter: Wilkins Peak. Ownership: George W. Kimble.
- Meadville—W30AR**, Clark Ortiz. Technical facilities: 1000-w TPO, 12.2-kw ERP, 102-ft. above ground, 1699-ft. above sea level, lat. 41° 37' 58", long. 80° 05' 11". Transmitter: 3-mi. E of Meadville. Ownership: Clark Ortiz.
- Narberth—W48AU**, Stephen C. & Bonnie B. Schmidt. Phones: 215-586-9388; 215-293-9714. Technical facilities: 1000-w TPO, 4.41-kw ERP, 200-ft. above ground, 420-ft. above sea level, lat. 40° 02' 30", long. 75° 14' 24". Transmitter: E. Domino Lane Antenna Farm, Philadelphia. Ownership: Bonnie B. & Stephen C. Schmidt. Planned locally originated programming: Children's programming; classified advertising; community programming; city council meetings; local special events; ethnic programming; college courses; music videos. Advertising: Yes. Rates: On request.
- New Castle—W56CL**, Turnpike TV. Technical facilities: 1000-w TPO, 50-kw ERP, 187-ft. above ground, 1526-ft. above sea level, lat. 40° 56' 22", long. 80° 23' 38". Transmitter: 5-mi. S of New Castle on WZBY(AM) transmitter site, Jackson. Ownership: Turnpike TV.
- New Castle—W64BI**, Abacus Television. Technical facilities: 1000-w TPO, 42.5-kw ERP, 187-ft. above ground, 1526-ft. above sea level, lat. 40° 56' 22", long. 80° 23' 38". Transmitter: WBZY(AM) transmitter site, 5.5-mi. S of New Castle. Scheduled to begin operation: January 1, 1992. Ownership: Abacus Bcstg. Note: Will operate as a translator; primary station W69CC Pittsburgh, PA.
- Oil City—W05AY**, Summa Communications Inc. Technical facilities: 0.05-kw ERP, lat. 41° 25' 05", long. 79° 42' 52". Began Operation: April 1, 1987. Ownership: Summa Communications Inc.

Low Power TV Stations—Pennsylvania

- *Philadelphia—W07CB, Morton Bcstg. Co.**
 Technical facilities: 10-w TPO, 0.301-kw ERP, 797-ft. above ground, 842-ft. above sea level, lat. 39° 57' 09", long. 75° 10' 05".
 Requests CP for change to 344-ft. above ground, 377-ft. above sea level, lat. 39° 56' 51", long. 75° 10' 11". Transmitter to 255 S. 17th St., Philadelphia. BPTVL-910528JT.
 Transmitter: 1700 Market Place, Philadelphia.
 Equipment: Television Technology transmitter; Scala antenna.
 Began operation: March 1, 1991.
 Ownership: Morton Bcstg. Co.
- Pittsburgh—W29AH, Channel 29 Associates.** Phone: 818-884-3819. Fax: 818-884-9779.
 Studio: Blue Bell Road, Pittsburgh, PA.
 Technical facilities: 1000-w TPO, 7.9-kw ERP, 299-ft. above ground, 1611-ft. above sea level, lat. 40° 29' 40", long. 80° 01' 08".
 Requests modification of CP for change to 1565-ft. above sea level, lat. 40° 29' 40", long. 80° 01' 08". BMTTL-890717IE.
 Transmitter: Blue Bell site, 122 Blue Bell Rd., Pittsburgh.
 Equipment: Acrodyne transmitter; Andrew antenna.
 Began Operation: December 1, 1990.
 Ownership: Channel 29 Associates.
 Planned satellite programming: Jukebox Network.
 Advertising: Yes. Rates: \$15.00/30 Sec.; \$25.00/Min.
 Represented (engineering): Venture Technologies Group.
 Represented (legal): Arter & Hadden.
- *Pittsburgh—W598T, Turnpike Television.**
 Technical facilities: 1000-w TPO, 25.4-kw ERP, 801-ft. above ground, 2001-ft. above sea level, lat. 40° 27' 48", long. 80° 00' 18".
 Transmitter: Television Hill on N shore of Pittsburgh.
 Ownership: Turnpike TV.
- Pittsburgh—W63AU, The Bon-Tele Network.** Phone: 412-531-6678. Fax: 412-531-5727.
 Studio: 1461 Crane Ave., Pittsburgh, PA 15220.
 Technical facilities: 18-kw ERP, 135-ft. above sea level, lat. 40° 26' 28", long. 80° 01' 32".
 Transmitter: 1461 Crane Ave., Banksville Park.
 Equipment: ITS transmitter; Bogner antenna.
 Satellite earth stations: Scientific-Atlanta; Scientific-Atlanta receivers.
 Began Operation: May 4, 1987.
 Ownership: The Bon-Tele Network.
 Locally originated programming: Classified advertising; public access; sports.
 Planned locally originated programming: Children's programming; ethnic.
 Satellite programming: Sports; home shopping.
 Advertising: Yes. Rates: \$60.00/30 Sec.; \$65.00/Min.
 Represented (sales): Cable Adnet.
 Represented (engineering): Synergistic Technologies Inc.
 Represented (legal): Marion, McDonough & Lucas.
 Personnel: Nancy B. Hahn, General Manager & Sales Manager.
- *Pittsburgh—W65CG, Richard E. Deutch Jr.**
 Technical facilities: 1000-w TPO, 22.7-kw ERP, 801-ft. above ground, 1998-ft. above sea level, lat. 40° 27' 48", long. 80° 00' 18".
 Transmitter: Television Hill, N side of Pittsburgh.
- *Pittsburgh—W69CC, Abacus Television.**
 Technical facilities: 1000-w TPO, 7.94-kw ERP, 351-ft. above ground, 1548-ft. above sea level, lat. 40° 27' 48", long. 80° 00' 18".
 Requests modification of CP for change to 34.6-kw ERP, 886-ft. above ground, 2001-ft. above sea level, lat. 40° 28' 25", long. 79° 59' 37". Transmitter to Williams Rd., Reserve Twp. BMTTL-910503GQ.
 Transmitter: 11 Television Hill on N side of Pittsburgh.
 Equipment: Scala antenna.
 Scheduled to begin operation: January 1, 1992.
 Ownership: Abacus Bcstg.
- *Pottstown—K67CF, Whitehead Communications Inc.**
 Technical facilities: 300-w TPO, 2.8-kw ERP, 190-ft. above ground, 594-ft. above sea level, lat. 40° 16' 33", long. 75° 37' 44".
 Transmitter: 0.2-mi. N of Pottstown.
 Ownership: Eddie L. Whitehead.
- *Pottsville—W24AQ, George W. Kimble.**
 Technical facilities: 100-w TPO, 1.7-kw ERP, 69-ft. above ground, 1372-ft. above sea level, lat. 40° 40' 33", long. 76° 11' 54".
 Transmitter: Sharp Mountain Peak, Pottsville.
 Ownership: George W. Kimble.
- *Red Lion—W56CJ, Raystay Co.**
 Technical facilities: 587-w TPO, 9-kw ERP, 112-ft. above ground, 1112-ft. above sea level, lat. 39° 54' 42", long. 76° 37' 15".
 Requests modification of CP to change principal community to York, 1000-w TPO, 6.63-kw ERP, 381-ft. above ground, 1020-ft. above sea level, lat. 39° 56' 25", long. 76° 41' 59". Transmitter to N. side of State Rd. 74. BMTTL-910503GZ.
 Transmitter: 0.75-mi. NW of Red Lion.
 Ownership: Raystay Co.
- *Scranton—W18AV, Joseph S. & Irene F. Gans.** Phone: 717-455-6851.
 Technical facilities: 700-w TPO, 0.3-kw ERP, 98-ft. above ground, 2159-ft. above sea level, lat. 41° 22' 51", long. 75° 35' 36".
 Transmitter: 4-mi. ESE of center of Scranton, Scrub Oak Communications site.
 Ownership: Irene F. Gans & Joseph S. Gans, jointly.
- *Scranton—W26AP, Joseph S. & Irene F. Gans.**
 Technical facilities: 100-w TPO, 1.21-kw ERP, 98-ft. above ground, 2159-ft. above sea level, lat. 41° 22' 51", long. 75° 35' 36".
 Transmitter: 4.04-mi. ESE of Scranton.
 Ownership: Irene F. Gans & Joseph S. Gans.
- *Scranton, Dunmore & Dickson City—W09BW, George W. Kimble.**
 Technical facilities: 10-w TPO, 0.172-kw ERP, 66-ft. above ground, 906-ft. above sea level, lat. 41° 26' 46", long. 75° 39' 59".
 Transmitter: 916 Oak St., Scranton.
 Ownership: George W. Kimble.
- *Sharon—W50BF, Cornerstone Television.** Phone: 412-824-3930.
 Technical facilities: 1000-w TPO, 9.08-kw ERP, 308-ft. above ground, 1578-ft. above sea level, lat. 41° 14' 17", long. 80° 25' 50".
 Transmitter: 1.2-mi. E of the intersection of U.S. Rte. 62 & State Rte. 18, left at VFW Post 6166, Hermitage.
 Ownership: Cornerstone Television Inc.
- *Shickshinny—W68CE, Joseph S. & Irene F. Gans.**
 Technical facilities: 100-w TPO, 0.489-kw ERP, 89-ft. above ground, 1627-ft. above sea level, lat. 41° 09' 59", long. 76° 09' 08".
 Transmitter: Shickshinny Mountain communications site, Shickshinny.
 Ownership: Joseph S. Gans & Irene F. Gans.
- *Somerset—W28AT, Somerset Newspapers Inc.**
 Technical facilities: 1000-w TPO, 3.47-kw ERP, 184-ft. above ground, 2375-ft. above sea level, lat. 39° 59' 52", long. 79° 05' 27".
 Transmitter: Franklin Ave. & Cannel Cr., Somerset.
 Ownership: Somerset Newspapers Inc.
- State College—W07CD, George W. Kimble.**
 Technical facilities: 10-w TPO, 0.281-kw ERP, 89-ft. above ground, 2169-ft. above sea level, lat. 40° 43' 03", long. 77° 53' 30".
 Transmitter: Rte. 26, Tussey Mountain, Ferguson/Barree town line.
 Ownership: George W. Kimble.
- State College—W13BY, George W. Kimble.**
 Technical facilities: 10-w TPO, 0.223-kw ERP, 89-ft. above ground, 2169-ft. above sea level, lat. 40° 43' 03", long. 77° 53' 30".
 Transmitter: Rte. 26, Tussey Mountain.
 Ownership: George W. Kimble.
- *State College—W17AW, Silas F. Royster.**
 Technical facilities: 1000-w TPO, 11.7-kw ERP, 89-ft. above ground, 2169-ft. above sea level, lat. 40° 43' 03", long. 77° 53' 30".
 Transmitter: Tussey Mountain, 2-mi. NE of State Rte. 26.
 Ownership: Silas F. Royster.
- *State College—W29AR, Ann Elizabeth Plenderleith.**
 Technical facilities: 1000-w TPO, 11.7-kw ERP, 121-ft. above ground, 2579-ft. above sea level, lat. 40° 55' 10", long. 77° 58' 28".
 Transmitter: 1-mi. E of FAA Vortac, Rattlesnake Mountain.
 Ownership: Ann Elizabeth Plenderleith.
- State College—W36BE, The New York Times Co.**
 Technical facilities: 100-w TPO, 4.1-kw ERP, 138-ft. above ground, 2218-ft. above sea level, lat. 40° 43' 03", long. 77° 53' 30".
 Transmitter: 1.2-mi. SSW of Pine Grove Mills, near Centre & Huntingdon County line.
 Equipment: Emcee transmitter; Bogner antenna.
 Ownership: The New York Times Co.
 Note: Operating as a translator; primary station WNEP-TV, Scranton & Wilkes-Barre, PA.
- *State College—W39BE, The New York Times Co.**
 Technical facilities: 100-w TPO, 4.1-kw ERP, 138-ft. above ground, 2218-ft. above sea level, lat. 40° 43' 03", long. 77° 53' 30".
 Transmitter: 1.2-mi. SSW of Pine Grove Mills, near Centre & Huntingdon County line.
 Equipment: Emcee transmitter; Bogner antenna.
 Ownership: The New York Times Co.
 Note: Operating as a translator; primary station WNEP-TV, Scranton & Wilkes-Barre, PA.
- *State College—W42BJ, The New York Times Co.**
 Technical facilities: 100-w TPO, 4-kw ERP, 138-ft. above ground, 2218-ft. above sea level, lat. 40° 43' 03", long. 77° 53' 30".
 Transmitter: 1.2-mi. SSW of Pine Grove Mills, near Centre & Huntingdon County line.
 Ownership: The New York Times Co.
- *State College—W54AX, Stephen S. Evans Jr.**
 Technical facilities: 1000-w TPO, 21.7-kw ERP, 105-ft. above ground, 2185-ft. above sea level, lat. 40° 43' 03", long. 77° 53' 30".
 Transmitter: 1.2-mi. SSW of Pine Grove Mills.
 Ownership: Stephen S. Evans Jr.
- *Uniontown—W35AW, Turnpike Television.**
 Technical facilities: 1000-w TPO, 102-kw ERP, 151-ft. above ground, 1486-ft. above sea level, lat. 39° 53' 09", long. 79° 46' 29".
 Transmitter: Continental No. Two, SW of Uniontown.
 Ownership: Turnpike TV.
- *Uniontown—W42BC, Frank Carlow.**
 Technical facilities: 9.44-kw ERP, lat. 39° 54' 05", long. 79° 43' 40".
 Ownership: Frank Carlow.
- *Uniontown—W45AU, Abacus Television.**
 Technical facilities: 625-w TPO, 20-kw ERP, 135-ft. above ground, 1486-ft. above sea level, lat. 39° 53' 09", long. 79° 46' 29".
 Transmitter: Continental No. 2, SW of Uniontown.
 Scheduled to begin operation: January 1, 1992.
 Ownership: Abacus Bcstg.
 Note: Operating as a translator; primary station W69CC Pittsburgh, PA.
- *Warminster—W08CR, Charles W. Loughery.**
 Technical facilities: 0.019-kw ERP, lat. 40° 12' 19", long. 75° 06' 27".
 Requests modification of CP for change to 6.3-w TPO, 0.1-kw ERP. BMTVL-910502QH.
 Ownership: Charles W. Loughery.
- *Washington—W20AN, Abacus Television.** Phone: 202-462-3680.
 Technical facilities: 1000-w TPO, 45.1-kw ERP, 230-ft. above ground, 1499-ft. above sea level, lat. 40° 11' 25", long. 80° 14' 00".
 Transmitter: Intersection of Rtes. 19 & 70, Washington.
 Equipment: Bogner antenna.
 Scheduled to begin operation: January 1, 1992.
 Ownership: Abacus Bcstg.
 Note: Operating as a translator; primary station W69CC Pittsburgh, PA.
- *Washington—W29AV, Turnpike Television.**
 Technical facilities: Lat. 40° 11' 25", long. 80° 14' 00".
- Wilkes-Barre—W07BV, Diocese of Scranton.** Phone: 717-346-8953. Fax: 717-341-1293
 Studio: 400 Wyoming Ave., Scranton, PA 18503.
 Technical facilities: 10-w TPO, 0.067-kw ERP, 98-ft. above ground, 2198-ft. above sea level, lat. 41° 11' 54", long. 75° 49' 12".
 Requests CP for change to 0.079-kw ERP. BPTVL-910429AM.
 Transmitter: 4.5-mi. SE of city center, N of Rte. 933.
 Began Operation: November 1, 1989.
 Ownership: Diocese of Scranton.
 Locally originated programming: Children's programming; community programming; documentaries; ethnic programming; educational programming; college courses; magazines; music videos; public affairs; religious programming.
 Advertising: No.
- *Wilkes-Barre—W10CB, Robert H. Shrefler.**
 Technical facilities: 10-w TPO, 0.073-kw ERP, 95-ft. above ground, 2195-ft. above sea level, lat. 41° 10' 58", long. 75° 52' 21".

Requests modification of CP for change to 0.071-kw ERP. BMPTTL-910502NQ.
Transmitter: 16 Montage Rd., Moosic.
Ownership: Robert H. Shreffler.

***Wilkes-Barre**—W50BC, Broadcast Data Corp.
Technical facilities: 100-w TPO, 3.5-kw ERP, 102-ft. above ground, 2241-ft. above sea level, lat. 41° 10' 58", long. 75° 52' 26".
Transmitter: Haystack Mountain, Wilkes-Barre.
Ownership: Broadcast Data Corp.

Williamsport—W05BG, Keystone Inspirational Network Inc. Phone: 717-246-1681.
Technical facilities: 10-w TPO, 0.017-kw ERP, 174-ft. above ground, 2014-ft. above sea level, lat. 41° 13' 08", long. 76° 57' 27".
Transmitter: Bald Eagle Mountain, Skyline Dr.
Ownership: Keystone Inspirational Network Inc.

Williamsport—W11BC, Trinity Bcstg. Network Inc.
Technical facilities: 10-w TPO, 66-kw ERP, 50-ft. above ground, 1099-ft. above sea level, lat. 41° 15' 32", long. 77° 04' 45".
Transmitter: 1.87-mi. NW of intersection of Route 828 & U.S. 220.
Equipment: Bogner antenna.
Began Operation: September 24, 1986.
Ownership: Trinity Broadcasting Network Inc.
Satellite programming: Trinity Bcstg. Network.

Williamsport—W13BJ, Pulitzer Bcstg. Co. Phone: 314-231-5950.
Technical facilities: 10-w TPO, 0.067-kw ERP, 69-ft. above ground, 2041-ft. above sea level, lat. 41° 12' 35", long. 76° 57' 20".
Transmitter: Bald Eagle Mountain, South Williamsport.
Equipment: Scala antenna.
Began Operation: July 23, 1988.
Ownership: Pulitzer Broadcasting Co.
Note: Operating as a translator; primary station WGAL Lancaster, PA.

***Williamsport**—W14BJ, NEP Communications Inc.
Technical facilities: 100-w TPO, 2.61-kw ERP, 62-ft. above ground, 883-ft. above sea level, lat. 41° 14' 53", long. 77° 01' 58".
Transmitter: 0.062-mi. N of Rural Ave., near Wildwood Cemetery, Williamsport.

Williamsport—W20AD, WNEP-TV, Div. of New York Times. Phone: 717-346-7474. Fax: 717-347-0359
Technical facilities: 100-w TPO, 2.03-kw ERP, 164-ft. above ground, 818-ft. above sea level, lat. 41° 14' 35", long. 77° 00' 15".
Transmitter: Genetti Lycoming Hotel, 4th & Williams Sts.
Ownership: The New York Times Co.
Note: Operating as a translator; primary station WNEP-TV Scranton & Wilkes-Barre, PA.

***Williamsport**—W32AL, George W. Kimble.
Technical facilities: 100-w TPO, 1.33-kw ERP, 59-ft. above ground, 2041-ft. above sea level, lat. 41° 12' 35", long. 76° 57' 20".
Transmitter: Bald Mountain, Shaffer's Path Lookout, Armstrong.
Ownership: George W. Kimble.

Rhode Island

Newport—W47AJ, BTV Assoc.
Technical facilities: 1000-w TPO, 38.3-kw ERP, 269-ft. above ground, 436-ft. above sea level, lat. 41° 29' 52", long. 71° 31' 42".
Transmitter: Plains Rd., Rhode Island U., Kingston.
Ownership: BTV Associates.

***Newport**—W52AV, Perry Communications Inc.
Technical facilities: 90-w TPO, 36.9-kw ERP, 308-ft. above ground, 328-ft. above sea level, lat. 41° 30' 13", long. 71° 18' 43".
Ownership: Perry Communications Inc.

Woonsocket—W23AS, Viking Communications.
Technical facilities: 1000-w TPO, 10-kw ERP, 203-ft. above ground, 344-ft. above sea level, lat. 42° 59' 25", long. 71° 30' 33".
Requests modification of CP for change to 4.23-kw ERP, lat. 42° 00' 58", long. 71° 29' 30". Transmitter to 786 Diamond Hill Rd., Woonsocket. BMPTTL-891206PE.
Transmitter: Marquette Plaza, Woonsocket.
Scheduled to begin operation: June 1, 1992.
Ownership: Viking Communications Inc.

South Carolina

***Branchville**—W53AK, Thelma W. Anglin.
Technical facilities: 1000-w TPO, 11.2-kw ERP, 144-ft. above ground, 243-ft. above sea level, lat. 33° 12' 07", long. 80° 49' 04".
Transmitter: 3.3-mi. SW of city center at 181.5°T.
Ownership: Thelma W. Anglin.

***Charleston**—W42BH, Beach TV Properties Inc.
Technical facilities: 1000-w TPO, 41.8-kw ERP, 499-ft. above ground, 364-ft. above sea level, lat. 32° 49' 01", long. 79° 50' 06".
Transmitter: 1209 Venning Rd.
Ownership: Media Properties.

***Charleston**—W44AX, Trinity Broadcasting Network Inc.
Technical facilities: 1000-w TPO, 6.5-kw ERP, 492-ft. above ground, 505-ft. above sea level, lat. 32° 49' 04", long. 79° 50' 08".
Transmitter: WEZI(FM) transmitter site, 0.8-mi. ENE of intersection of Rte. 17 & Ocean Hwy.
Scheduled to begin operation: March 5, 1991.
Ownership: Trinity Broadcasting Network Inc.
Satellite programming: Trinity Bcstg. Network.

***Columbia**—W03BB, Norma Levin.
Technical facilities: 10-w TPO, 0.102-kw ERP, 479-ft. above ground, 889-ft. above sea level, lat. 34° 07' 10", long. 81° 03' 16".
Requests modification of CP for change to 1000-w TPO, 499-ft. above ground, 781-ft. above sea level, lat. 34° 04' 28", long. 81° 03' 52". BMPTVL-910417IB.
Transmitter: 0.5-mi. N of Columbia.
Ownership: Norma Levin.

***Columbia**—W43AQ, Gregory V. Browning.
Technical facilities: 1000-w TPO, 4.66-kw ERP, 489-ft. above ground, 866-ft. above sea level, lat. 34° 02' 41", long. 80° 59' 51".
Transmitter: 1815 Cushman Rd., Columbia.
Ownership: Gregory V. Browning.

***Darlington**—W65CI, James W. Owens.
Technical facilities: 1000-w TPO, 7.59-kw ERP, 151-ft. above ground, 276-ft. above sea level, lat. 34° 17' 35", long. 79° 53' 12".
Transmitter: SSW of Darlington.
Ownership: James W. Owens.

***Florence**—W45AR, WELY Inc.
Technical facilities: 1000-w TPO, 10.6-kw ERP, 584-ft. above ground, 709-ft. above sea level, lat. 34° 07' 45", long. 79° 50' 60".
Transmitter: Knollwood Dr., 6.2-mi. SW of Florence.
Ownership: WELY Inc.

Florence—W56CC, WELY Inc.
Technical facilities: 420-w TPO, 6.45-kw ERP, 587-ft. above ground, 709-ft. above sea level, lat. 34° 07' 45", long. 79° 50' 06".
Requests CP for change to Ch. 45. BMPTTL-890302JA.
Transmitter: Knollwood Dr., 6-mi. SW of Florence.

***Fort Mill**—W13BS, Michael Glinter.
Technical facilities: 10-w TPO, 0.009-kw ERP, 249-ft. above ground, 899-ft. above sea level, lat. 35° 04' 09", long. 80° 55' 47".
Transmitter: Heritage USA, Heritage Hotel, Fort Mill.
Ownership: Michael Glinter.

***Georgetown**—W18AS, Destin Community Television.
Technical facilities: Lat. 33° 22' 15", long. 79° 16' 39".

Georgetown—W51AT, Dove Bcstg. Inc. Phone: 803-244-1616.
Technical facilities: 1000-w TPO, 6.91-kw ERP, 489-ft. above ground, 509-ft. above sea level, lat. 33° 25' 58", long. 79° 16' 16".
Transmitter: 4.5-mi. N of Georgetown.
Ownership: Dove Bcstg. Corp.
Advertising: Yes. Rates: \$15.00-\$25.00/30 Sec.; \$200.00-\$400.00/Hour.
Note: Operating as a translator; primary station WGSE, Myrtle Beach, SC.

Georgetown—W54BI, Trinity Bcstg. Network Inc.
Technical facilities: 100-w TPO, 1.2-kw ERP, 102-ft. above ground, 107-ft. above sea level, lat. 33° 22' 15", long. 79° 16' 39".
Transmitter: Screven St., near Church St.
Began Operation: September 21, 1990.
Ownership: Trinity Broadcasting Network Inc.
Satellite programming: Trinity Bcstg. Network.

***Georgetown**—W62BO, Jonesboro Television Assoc.
Technical facilities: 100-w TPO, 1.6-kw ERP, 131-ft. above ground, 135-ft. above sea level, lat. 33° 22' 15", long. 79° 16' 39".
Transmitter: Foot of Screven St., near Church St.
Ownership: Impact Television Group Inc.

***Greenville**—W67CK, Francis R. Santangelo.
Technical facilities: 313-w TPO, 14.1-kw ERP, 318-ft. above ground, 1299-ft. above sea level, lat. 34° 51' 16", long. 82° 23' 53".
Requests modification of CP for change to 2000-w TPO, 49.6-kw ERP, 194-ft. above ground, 2090-ft. above sea level, lat. 34° 56' 26", long. 82° 24' 41". Transmitter to Ridge Rd. off Altamont Rd. BMPTTL-910502BC.
Transmitter: Daniel Bldg., 301 N. Main, Greenville.

***Hilton Head Island**—W35AY, Myron K. Hines.
Technical facilities: 1000-w TPO, 43.1-kw ERP, 299-ft. above ground, 322-ft. above sea level, lat. 32° 15' 30", long. 82° 52' 48".
Transmitter: Approx. 1.6-mi. from Bluffton.
Ownership: Myron K. Hines.

***Myrtle Beach**—W08CV, O & R Bcstg. Co.
Technical facilities: 10-w TPO, 0.166-kw ERP, 259-ft. above ground, 266-ft. above sea level, lat. 33° 45' 43", long. 78° 87' 11".
Transmitter: Maison-Sur-Mer Condominium, 9650 Shore Dr., Myrtle Beach.
Ownership: O & R Broadcasting Co.

***Myrtle Beach**—W11BR, Pearl Television Assoc.
Technical facilities: 10-w TPO, 0.166-kw ERP, 259-ft. above ground, 266-ft. above sea level, lat. 33° 45' 43", long. 78° 47' 11".
Transmitter: 9650 Shore Dr.
Ownership: Pearl Television Associates.

***Myrtle Beach**—W49AN, Missionary Broadcasting.
Technical facilities: Lat. 33° 42' 56", long. 78° 52' 57".

***Myrtle Beach**—W66BJ, Trinity Bcstg. Network.
Technical facilities: 1000-w TPO, 50.4-kw ERP, 72-ft. above ground, 85-ft. above sea level, lat. 33° 42' 56", long. 78° 52' 57".
Requests modification of CP for change to 643-ft. above ground, 420-ft. above sea level, lat. 33° 35' 27", long. 79° 02' 53".
Transmitter to S. of Burgess. BMPTT-910503EZ.
Transmitter: N of 21st Ave., between Oak & Bypass.
Scheduled to begin operation: March 1, 1992.
Ownership: Trinity Broadcasting Network Inc.
Satellite programming: Trinity Bcstg. Network.

***Myrtle Beach**—W68BZ, Diversified Communications. Phone: 803-665-1515. Fax: 803-665-4907.
Technical facilities: 1000-w TPO, 52.5-kw ERP, 269-ft. above ground, 289-ft. above sea level, lat. 33° 40' 22", long. 78° 54' 06".
Transmitter: Palace Condominium, Ocean Blvd. & 16th Ave. S, Myrtle Beach.
Equipment: ITS transmitter; Bogner antenna.
Began operation: June 1, 1989.
Ownership: Diversified Communications Inc.
Represented (engineering): Cohen, Dippel & Everist, P.C.
Note: Operating as a translator; primary station WPDE-TV, Florence, SC.

Orangeburg—W17AE, Columbia Television Bcstrs. Inc. Phone: 803-754-7525. Fax: 803-754-6147
Technical facilities: 12.1-kw ERP, 249-ft. above ground, 571-ft. above sea level, lat. 33° 27' 53", long. 80° 56' 42".
Transmitter: 5.5-mi. SW of Orangeburg, SC.
Began Operation: August 1, 1988.
Ownership: Columbia Television Bcstrs. Inc.
Note: Operating as a translator; primary station WOLO-TV, Columbia, SC

***Port Royal**—W19AS, George Stark Communications.
Technical facilities: 123.5-w TPO, 6.31-kw ERP, 413-ft. above ground, 430-ft. above sea level, lat. 32° 22' 29", long. 80° 41' 28".
Transmitter: Port Royal off Hwy. 281.
Ownership: George Starke Communications.

***Rock Hill**—W67BQ, Michael Glinter.
Technical facilities: 1000-w TPO, 15.3-kw ERP, 125-ft. above ground, 732-ft. above sea level, lat. 34° 56' 40", long. 80° 59' 55".
Transmitter: 1000-ft. S of Bird St. at Anderson Rd., Rock Hill.
Ownership: Michael Glinter.

***Sumter**—W16AS, James W. Owens.
Technical facilities: 1000-w TPO, 10.1-kw ERP, 351-ft. above ground, 531-ft. above sea level, lat. 33° 56' 56", long. 80° 23' 34".
Transmitter: NW of Sumter.
Ownership: James W. Owens.

Low Power TV Stations—South Dakota

South Dakota

***Aberdeen**—K20DA, Trinity Bcstg. Network.

Technical facilities: 100-w TPO, 0.94-kw ERP, 299-ft. above ground, 1601-ft. above sea level, lat. 45° 27' 50", long. 98° 29' 17".

Requests modification of CP for change to 1.3-kw ERP. BMMPTT-910503DG.

Transmitter: Hwy. 281 S, Aberdeen. Scheduled to begin operation: October 1, 1991.

Ownership: Trinity Broadcasting Network Inc. Satellite programming: Trinity Bcstg. Network.

***Aberdeen**—K39CZ, Quanta Communications.

Technical facilities: 1000-w TPO, 11.27-kw ERP, 1465-ft. above sea level, lat. 45° 28' 29", long. 98° 30' 51".

Transmitter: 16-mi. NW of Aberdeen.

Aberdeen—K50AX, Classic Video Systems.

Technical facilities: Lat. 45° 27' 50", long. 98° 29' 17".

***Arlington**—K38CQ, Trinity Bcstg. Network. Technical facilities: 1.8-kw ERP, lat. 44° 21' 19", long. 97° 07' 25".

Requests modification of CP for change to 1000-w TPO, 9.7-kw ERP, 322-ft. above ground, 1549-ft. above sea level, lat. 44° 20' 32", long. 98° 14' 38". Transmitter to 2.5-mi. SSW of intersection of U.S. Rte. 14 & State Rd. 37. BPTT-910503XQ.

Scheduled to begin operation: April 1, 1992. Ownership: Trinity Broadcasting Network Inc. Satellite programming: Trinity Bcstg. Network.

***Beresford**—K38CR, Jeffco Bcstg. Phone: 605-335-1136.

Technical facilities: 1000-w TPO, 12.5-kw ERP, 112-ft. above ground, 1759-ft. above sea level, lat. 43° 04' 59", long. 96° 46' 29". Transmitter: Water Tower, Hwy. 46, one block E of Main, Beresford. Ownership: Jeffco Bcstg.

***Brookings**—K15CW, Trinity Bcstg. Network.

Technical facilities: 100-w TPO, 2-kw ERP, 85-ft. above ground, 1749-ft. above sea level, lat. 44° 21' 20", long. 96° 46' 46".

Requests modification of CP for change to 1000-w TPO, 9.2-kw ERP, 430-ft. above ground, 1968-ft. above sea level, lat. 44° 20' 22", long. 96° 45' 58". Transmitter to 1-mi. NNW of junction of bypass Rts. 14 & State Rd. 29/77. BMMPTT-910503ED.

Transmitter: 2-mi. N & 0.5-mi. E of Brookings. Scheduled to begin operation: April 1, 1992. Ownership: Trinity Broadcasting Network Inc. Satellite programming: Trinity Bcstg. Network.

***Chamberlain**—K66DD, Mountain TV Network Inc.

Technical facilities: 100-w TPO, 0.781-kw ERP, 95-ft. above ground, 1916-ft. above sea level, lat. 43° 51' 29", long. 99° 14' 31". Transmitter: 5.5-mi. NE of Chamberlain. Ownership: Mountain TV Network Inc.

***Lemmon**—K42BD, Owen Bcstg. Enterprises.

Technical facilities: 4.59-kw ERP, lat. 45° 56' 20", long. 102° 11' 11".

Ownership: Owen Broadcasting Enterprises.

***Madison**—K27DB, Trinity Broadcasting Network.

Technical facilities: 100-w TPO, 1.7-kw ERP, 295-ft. above ground, 2096-ft. above sea level, lat. 43° 56' 10", long. 97° 07' 55".

Requests modification of CP for change to 1000-w TPO, 9.9-kw ERP. BMMPTT-910503DJ.

Transmitter: 4.5-mi. S of Madison. Scheduled to begin operation: April 1, 1992. Ownership: Trinity Broadcasting Network Inc. Satellite programming: Trinity Bcstg. Network.

***Montrose**—K63EE, Trinity Bcstg. Network.

Technical facilities: 100-w TPO, 1.800-kw ERP, 161-ft. above ground, 1870-ft. above sea level, lat. 43° 43' 00", long. 97° 08' 12".

Requests modification of CP for change to 1000-w TPO, 6-kw ERP, 107-ft. above ground, 1824-ft. above sea level, lat. 43° 41' 25", long. 98° 00' 27". Transmitter to 0.25-mi. ESE of intersection of U.S. Rte. 90/10 & State Rd. 37, near Mitchell. BMMPTT-910503EE.

Transmitter: 2.3-mi. E & 1-mi. N of Montrose. Scheduled to begin operation: April 1, 1992. Ownership: Trinity Broadcasting Network Inc. Satellite programming: Trinity Bcstg. Network.

***Oglala**—K29CG, Sitanka Tiwa'he Foundation for Community Development. Phone: 605-867-5374.

Technical facilities: 0.11-w TPO, 0.001-kw ERP, 89-ft. above ground, 3028-ft. above sea level, lat. 43° 12' 10", long. 102° 46' 11".

Requests modification of CP for change to 100-w TPO, 0.556-kw ERP, 102-ft. above ground, 3232-ft. above sea level, lat. 43° 10' 37", long. 102° 42' 03". Transmitter to E. of Oglala. BPTTL-910503P7.

Transmitter: 2-mi. NE of Oglala. Ownership: Sitanka Tiwa'he Foundation for Community Development.

Pierre—K18BC, Kay Cee Television. Technical facilities: 11.5-kw ERP, lat. 44° 22' 16", long. 100° 24' 17".

Ownership: Kay Cee Television.

***Rapid City**—K22DF, Jeffco Bcstg. Phone: 605-335-1136.

Technical facilities: 100-w TPO, 0.986-kw ERP, 446-ft. above ground, 4252-ft. above sea level, lat. 44° 02' 48", long. 103° 14' 46". Transmitter: Rock Shop, Skyline Cr., Rapid City. Ownership: Jeffco Bcstg.

Rapid City—K24AM, Generic TV. Phone: 605-335-1136.

Technical facilities: 100-w TPO, 1.04-kw ERP, lat. 44° 02' 48", long. 103° 14' 42". Transmitter: Existing tower at Skyline Dr. & Tower Rd. Ownership: Generic TV.

Rapid City—K33CD, Robert D. Kymala.

Technical facilities: 1000-w TPO, 12.6-kw ERP, 315-ft. above ground, 4144-ft. above sea level, lat. 44° 02' 48", long. 103° 14' 46". Transmitter: 3941 Skyline Dr. Ownership: Robert D. Kymala.

***Rapid City**—K60EI, Rey F. Franco Perez.

Technical facilities: 1000-w TPO, 10.4-kw ERP, 194-ft. above ground, 3330-ft. above sea level, lat. 44° 03' 39", long. 103° 08' 37". Transmitter: 4-mi. SE of Center of Rapid City. Ownership: Rey F. Franco Perez.

***Rowena**—K52DI, Trinity Bcstg. Network.

Technical facilities: 100-w TPO, 1.8-kw ERP, 171-ft. above ground, 1624-ft. above sea level, lat. 43° 32' 39", long. 96° 33' 01".

Requests CP for change to 1000-w TPO, 10.5-kw ERP, 699-ft. above ground, 1801-ft. above sea level, lat. 43° 30' 11", long. 96° 34' 38". Transmitter to 1.8-mi. SSE of State Rd. 38 & Big Sioux River. BPTTL-910503GF.

Transmitter: 1.5-mi. N of Rowena. Began operation: January 3, 1991.

Ownership: Trinity Broadcasting Network Inc. Satellite programming: Trinity Bcstg. Network.

***Rowena**—K54DL, Trinity Bcstg. Network. Phone: 714-832-2950.

Technical facilities: 100-w TPO, 1.8-kw ERP, 171-ft. above ground, 1624-ft. above sea level, lat. 43° 32' 39", long. 96° 33' 01".

Transmitter: 1.5-mi. N of Rowena. Scheduled to begin operation: March 1, 1992. Ownership: Trinity Broadcasting Network Inc. Satellite programming: Trinity Bcstg. Network.

***Sioux Falls**—K30DD, Localvision. Phone: 605-335-1136.

Technical facilities: 100-w TPO, 1.28-kw ERP, 168-ft. above ground, 1539-ft. above sea level, lat. 43° 32' 38", long. 96° 43' 40".

Transmitter: 314 S. Main, Sioux Falls. Ownership: Localvision.

***Sioux Falls**—K40CU, Localvision. Phone: 605-335-1136.

Technical facilities: 1000-w TPO, 12.1-kw ERP, 141-ft. above ground, 1690-ft. above sea level, lat. 43° 28' 28", long. 96° 45' 26". Transmitter: 3-mi. S & 0.05-mi. W of intersection I-229 & Western Ave.

Ownership: Localvision.

Sioux Falls—K42CC, Localvision. Phone: 605-335-1136.

Technical facilities: 1000-w TPO, 12.1-kw ERP, 141-ft. above ground, 1690-ft. above sea level, lat. 43° 28' 28", long. 96° 45' 26". Transmitter: 3-mi. S & 0.5-mi. W of I-229 & Western Ave.

Began Operation: September 1, 1984.

Ownership: Localvision.

Locally originated programming: Classified advertising; music videos; hunting & fishing show.

Satellite programming: News; Wall Street Journal Report.

***Sioux Falls**—K44CW, Localvision. Phone: 605-335-1136.

Technical facilities: 100-w TPO, 0.68-kw ERP, 118-ft. above ground, 1614-ft. above sea level, lat. 43° 32' 08", long. 96° 44' 34". Transmitter: 1100 S. Euclid, Sioux Valley Hospital.

Ownership: Localvision.

Sioux Falls—K46CB, Heritage Bcstg. Group. Phone: 605-361-3982. Fax: 603-361-3982.

Technical facilities: 1000-w TPO, 6.8-kw ERP, 118-ft. above ground, 1614-ft. above sea level, lat. 43° 32' 08", long. 96° 44' 34".

Requests modification of CP for change to 12.108-kw ERP, 1690-ft. above sea level, lat. 43° 28' 28", long. 96° 45' 26". BMMPTL-890310S2.

Transmitter: 1100 S. Euclid, Sioux Falls. Equipment: ITS transmitter; Bogner antenna. Satellite earth stations: Comtech, 5.0-meter; United Satellite Systems, 5.0-meter; Scientific-Atlanta receivers.

Began Operation: September 29, 1989.

Ownership: Heritage Media Corp. Operating as a translator; primary station KDLT, Mitchell, SD.

***Sioux Falls**—K48DK, Stuart E. Moen.

Technical facilities: 1000-w TPO, 10.5-kw ERP, 190-ft. above ground, 1640-ft. above sea level, lat. 43° 30' 34", long. 96° 41' 55".

Transmitter: 3-mi. SW of Sioux Falls.

Ownership: Stuart E. Moen.

***Sisseton**—K46CT, Mountain TV Network Inc.

Technical facilities: 0.58-kw ERP, lat. 45° 39' 52", long. 97° 10' 10".

Transmitter: 5.5-mi. W of Sisseton. Ownership: Mountain TV Network Inc.

***Sisseton**—K56ES, Mountain TV Network Inc.

Technical facilities: 100-w TPO, 0.611-kw ERP, 95-ft. above ground, 2155-ft. above sea level, lat. 45° 39' 52", long. 97° 10' 10".

Transmitter: 5.5-mi. W of Sisseton.

***Watertown**—K22CY, Localvision. Phone: 605-335-1136.

Technical facilities: 1000-w TPO, 11.5-kw ERP, 190-ft. above ground, 1923-ft. above sea level, lat. 44° 53' 05", long. 97° 06' 30".

Transmitter: Adjacent to Hwy. 81, 1.7-mi. S of Hwy. 21, approx. 2-mi. SE of Watertown. Ownership: Localvision.

***Yankton**—K40BQ, Zylstra Communications Corp.

Technical facilities: 1000-w TPO, 4.82-kw ERP, 95-ft. above ground, 1345-ft. above sea level, lat. 42° 52' 41", long. 97° 23' 26".

Transmitter: 9th & Capitol St., Yankton.

Ownership: Zylstra Communications Corp.

Tennessee

***Athens**—W24AN, Three M Bcstg.

Technical facilities: 1000-w TPO, 17.2-kw ERP, 266-ft. above ground, 1352-ft. above sea level, lat. 35° 27' 50", long. 84° 35' 56".

Transmitter: Vicinity of Oxnard St., Athens.

Ownership: Three M Bcstg.

***Bristol**—W28BB, Susan A. Lawrenson.

Technical facilities: 700-w TPO, 9.5-kw ERP, 56-ft. above ground, 4255-ft. above sea level, lat. 36° 27' 34", long. 82° 05' 37".

Requests modification of CP for change to 1000-w TPO, 12.1-kw ERP, 184-ft. above ground, 4419-ft. above sea level, lat. 36° 26' 04", long. 82° 08' 06". Transmitter to Panhandle Rd., Holston Mountain. BMMPTL-910502M1.

Transmitter: Holsten Mountain.

Ownership: Susan A. Lawrenson.

***Chattanooga**—W06BG, Johnny Godgiben. Phone: 404-323-8127.

Technical facilities: 10-w TPO, 0.058-kw ERP, 100-ft. above ground, 1125-ft. above sea level, lat. 35° 01' 21", long. 85° 15' 42".

Transmitter: North Crest. Rd.

Ownership: Johnny Godgiben.

***Chattanooga**—W30AU, Castor Fernandez.

Technical facilities: 1000-w TPO, 131-kw ERP, 75-ft. above ground, 2182-ft. above sea level, lat. 35° 00' 33", long. 85° 20' 41".

Transmitter: 121 Lyerly, Chattanooga.

Ownership: Castor Fernandez.

Chattanooga—W39AW, Ying Hua Bennis. Phone: 616-821-1410.

Technical facilities: 1000-w TPO, 4-kw ERP, 95-ft. above ground, 2182-ft. above sea level, lat. 35° 09' 42", long. 85° 19' 06".

Transmitter: Old Anderson Pike.

Ownership: Ying Hua Bennis.

Note: Operating as a translator; primary station WFLI, Cleveland, TN.

***Chattanooga**—W55BU, TV 14 Inc. Phone: 407-832-8407.

Technical facilities: 824-w TPO, 27.2-kw ERP, 328-ft. above ground, 2310-ft. above sea level, lat. 35° 10' 17", long. 85° 18' 58".

Transmitter: Fairmont Rd., 0.9-mi. N of intersection with U.S. 127.

Ownership: TV 14 L.P.

***Columbia**—W21AP, Synergenesis Bcstg. Technical facilities: 1000-w TPO, 47.2-kw ERP, 295-ft. above ground, 1106-ft. above sea level, lat. 35° 39' 35", long. 87° 00' 19". Transmitter: 0.1-mi. E of Andrew Jackson Hwy. on US Hwy 31, 0.4-mi. N of Rogers Ford Rd. Ownership: Synergenesis Bcstg.

***Columbia**—W34AZ, Joe F. Bryant. Technical facilities: 1000-w TPO, 11.7-kw ERP, 112-ft. above ground, 930-ft. above sea level, lat. 35° 37' 04", long. 87° 02' 41". Transmitter: Four blocks W of N. Garden St., on Sixth St., Columbia. Ownership: Bryant Communications Inc.

Cookeville—W07BM, First Baptist Church. Phone: 615-526-7108. Studio: 18 South Walnut, Cookeville, TN 38501. Technical facilities: 10-w TPO, 0.047-kw ERP, 100-ft. above ground, 1540-ft. above sea level, lat. 36° 07' 52", long. 85° 27' 28".

Requests CP to change principal community to Bowling Green & Glasgow, KY, to Ch. 48, 1000-w TPO, 21.6-kw ERP, 505-ft. above ground, 1207-ft. above sea level, lat. 36° 50' 00", long. 86° 05' 00". Transmitter to SE of Hwy. U.S. 31E, E of intersection with Rd. No. 252, near Scottsville, KY. BPTVL-910503YH. Transmitter: 18 South Walnut, Cookeville.

Equipment: Television Technology transmitter; Scala antenna. Satellite earth stations: In operation. Began Operation: July 1, 1982. Ownership: First Baptist Church. Locally originated programming: Religious programming.

Planned locally originated programming: Classified advertising; community programming; city council meetings; local special events; music videos; sports magazine. Satellite programming: ACTS. Advertising: Yes. Rates: \$5.00/30 Sec.; \$8.00/Hour. Personnel: Mike Casey, General Manager; Tom Griden, Sales.

Cookeville—W46AJ, Trinity Bcstg. Network Inc. Technical facilities: 26.4-kw ERP, lat. 36° 05' 04", long. 85° 22' 40". Began Operation: September 1, 1989. Ownership: Trinity Broadcasting Network Inc. Satellite programming: Trinity Bcstg. Network.

***Crossville**—W14AR, William T. Conner. Technical facilities: 100-w TPO, 0.623-kw ERP, 243-ft. above ground, 2074-ft. above sea level, lat. 35° 56' 46", long. 85° 02' 13". Transmitter: 0.5-mi. SW of city at 255^T, Miller Ave. Ownership: William T. Conner.

***Crossville**—W44AM, William T. Conner. Technical facilities: 100-w TPO, 0.559-kw ERP, 243-ft. above ground, 2074-ft. above sea level, lat. 35° 56' 46", long. 85° 02' 13". Transmitter: 0.53-mi. SW of city center at 255^T. Ownership: William T. Conner.

***Dickson**—W28AY, Lorianne Crook-Owens. Technical facilities: 1000-w TPO, 8.9-kw ERP, 249-ft. above ground, 1050-ft. above sea level, lat. 36° 06' 31", long. 87° 22' 14". Transmitter: 2-mi. N of Dickson. Ownership: Lorianne Crook-Owens.

***Dyersburg**—W22AQ, Dyersburg Local Television Inc. Technical facilities: 1000-w TPO, 4.9-kw ERP, 98-ft. above ground, 400-ft. above sea level, lat. 36° 01' 40", long. 89° 21' 10".

Transmitter: Hwy. 104 E 1.5-mi. Ownership: Dyersburg Local Television Inc.

Farragut—W51BG, Dwight R. Magnuson. Technical facilities: 1000-w TPO, 10.4-kw ERP, 200-ft. above ground, 1496-ft. above sea level, lat. 36° 00' 08", long. 83° 56' 41". Requests CP for change to Ch. 50, 459-ft. above ground, 1729-ft. above sea level, lat. 36° 00' 10", long. 83° 56' 40". BPTTL-910501EG.

Transmitter: Sharp's Ridge Rd., Knoxville. Ownership: Dwight R. Magnuson.

Farragut—W66AZ, Trinity Bcstg. Network. Technical facilities: 1000-w TPO, 8.5-kw ERP, 98-ft. above ground, 1299-ft. above sea level, lat. 35° 53' 09", long. 84° 08' 15". Transmitter: 0.6-mi. S of Kingston Pike, 0.3-mi. W of Canton Hollow Rd., Farragut. Began Operation: May 13, 1991. Ownership: Trinity Broadcasting Network Inc. Satellite programming: Trinity Bcstg. Network.

***Franklin-Columbia**—W28BD, Lorianne Crook-Owens. Technical facilities: 1000-w TPO, 42-kw ERP, 151-ft. above ground, 1289-ft. above sea level, lat. 35° 49' 27", long. 86° 49' 28". Transmitter: 1-mi. E of I-65, Peytonville. Ownership: Lorianne Crook-Owens.

***Gallatin**—W19BD, Lisa A. & Richard C. Goetz. Studio: 106 LaVista Dr., Hendersonville, TN 37075.

Technical facilities: 100-w TPO, 1.25-kw ERP, 200-ft. above ground, 1201-ft. above sea level, lat. 36° 28' 04", long. 86° 28' 37".

Transmitter: Hwy. 109 NW of Gallatin. Equipment: Scala antenna. Satellite earth station: Scientific-Atlanta receivers.

Ownership: Lisa A. & Richard C. Goetz. Locally originated programming: Children's programming; classified advertising; community programming; city council meetings; local special events; documentaries; educational programming; magazines; music videos; public access; public affairs; religious programming; sports; hunting & fishing show; high school sports; sports magazine; weather.

Planned satellite programming: American Family Network; Biznet; Hit Video USA; FamilyNet; sports. Advertising: Yes. Rates: \$8.00/30 Sec.; \$12.00/Min.

***Gallatin**—W21AW, Jim Owens. Technical facilities: 1000-w TPO, 16.9-kw ERP, 289-ft. above ground, 1293-ft. above sea level, lat. 36° 28' 04", long. 86° 28' 37". Transmitter: Hwy. 109, NW of Gallatin. Ownership: Jim Owens.

***Gallatin**—W63BN, Joe F. Bryant. Technical facilities: 1000-w TPO, 11.2-kw ERP, 112-ft. above ground, 112-ft. above sea level, lat. 36° 28' 04", long. 86° 28' 37". Transmitter: Hwy. 109, 5-mi. N of Gallatin. Ownership: Bryant Communications Inc.

Harrogate—W14AQ, Lincoln Memorial University. Phones: 615-869-2653; 615-869-6312. Fax: 615-869-4825. Studio: Hwy. 25 E, Harrogate, TN 37752.

Technical facilities: 1000-w TPO, 8.5-kw ERP, 66-ft. above ground, 1864-ft. above sea level, lat. 36° 35' 10", long. 83° 39' 54". Transmitter: Little Pinnacle Mountain.

Equipment: Acrodyne transmitter; Scala antenna. Satellite earth station: Comtech, 3.8-meter; Wegener receivers. Ownership: Lincoln Memorial University.

Planned locally originated programming: Children's programming; community programming; city council meetings; local special events; documentaries; ethnic programming; educational programming; college courses; foreign language programming; magazines; news; locally produced news; wire service news; public access; public affairs; sports; hunting & fishing show; high school sports; sports magazine; weather.

Planned satellite programming: INN; Learning Channel; FamilyNet. Represented (engineering): David R. Laws. Personnel: James Kuehn, General Manager.

Harrogate—W18AN, Lincoln Memorial University. Phones: 615-869-2653; 615-869-6312. Fax: 615-869-4825.

Studio: Hwy. 25 E, Harrogate, TN 37752. Technical facilities: 1000-w TPO, 8.5-kw ERP, 66-ft. above ground, 1864-ft. above sea level, lat. 36° 35' 10", long. 83° 39' 54".

Transmitter: Little Pinnacle Mountain. Equipment: Acrodyne transmitter; Scala antenna. Satellite earth station: Comtech, 3.8-meter; Wegener receivers.

Began Operation: June 1, 1990. Ownership: Lincoln Memorial University.

Locally originated programming: Children's programming; community programming; city council meetings; local special events; documentaries; educational programming; magazines; music videos; news; locally produced news; public access; public affairs; religious programming; sports; hunting & fishing show; state university sports; weather.

Planned locally originated programming: Classified advertising; ethnic programming; college courses; character generated news; high school sports.

Advertising: Yes. Rates: \$11.00/30 Sec.; \$21.00/Min. Represented (engineering): David R. Laws. Personnel: James Kuehn, General Manager.

***Harrogate**—W48AT, Bluegrass Broadcasting Co. Technical facilities: 100-w TPO, 1.150-kw ERP, 46-ft. above ground, 1844-ft. above sea level, lat. 36° 35' 10", long. 83° 39' 54".

Transmitter: Little Pinnacle Peak, Harrogate. Ownership: Bluegrass Broadcasting Co.

Heiskell—W12BU, H. Earl Marlar. Phone: 615-947-1212.

Technical facilities: 10-w TPO, 0.123-kw ERP, 200-ft. above ground, 1539-ft. above sea level, lat. 36° 04' 21", long. 84° 01' 18".

Transmitter: 8813 Ventis Lane, Knoxville. Equipment: Television Technology transmitter; Scala antenna.

Satellite earth stations: Harris, 3-meter; Harris, 4.5-meter; General Instrument receivers. Ownership: H. Earl Marlar.

Locally originated programming: Community programming; local special events; high school sports.

Planned locally originated programming: Children's programming; classified advertising; city council meetings; documentaries; public affairs; hunting & fishing show.

Satellite programming: Hit Video USA; INN; FamilyNet; RFD-TV. Channel America; Movie Greats. Advertising: Yes. Rates: \$28.00/30 Sec.; \$8.50/Hour.

Represented (sales): Bobby Eldridge. Represented (legal): Larry Perry. Personnel: Earl Marlar, General Manager.

Hendersonville—W11BZ, Hendersonville Division of VTN Inc. Studio: 106 LaVista Dr., Hendersonville, TN 37075.

Technical facilities: 1.00-w TPO, 0.003-kw ERP, 121-ft. above ground, 781-ft. above sea level, lat. 36° 18' 30", long. 86° 39' 00". Transmitter: Forest Retreat Rd., Hendersonville.

Equipment: Scala antenna. Ownership: Hendersonville Division of VTN Inc. Locally originated programming: Children's programming; classified advertising; community programming; city council meetings; local special events; documentaries; educational programming; magazines; music videos; public access; public affairs; religious programming; sports; hunting & fishing show; high school sports; sports magazine; weather.

Satellite programming: ACTS; Biznet; Hit Video USA; FamilyNet; RFD-TV; sports. Advertising: Yes. Rates: \$10.00/30 Sec.; \$15.00/Min.

***Hixson**—W23AL, Hixson Television Ltd. Technical facilities: 100-w TPO, 1.22-kw ERP, 66-ft. above ground, 2434-ft. above sea level, lat. 35° 18' 01", long. 85° 4' 23".

Transmitter: One Northgate Park, Hixson. Ownership: Hixson Television Ltd.

***Jackson**—W22AP, American Christian Television System. Technical facilities: 1000-w TPO, 5.2-kw ERP, 135-ft. above ground, 541-ft. above sea level, lat. 35° 36' 53", long. 88° 49' 09".

Transmitter: First National Bank, Main & Highland, Jackson. Ownership: American Christian Television Systems Inc.

***Jackson**—W32AI, Jackson Local Television Inc. Technical facilities: 1000-w TPO, 15.8-kw ERP, 276-ft. above ground, 735-ft. above sea level, lat. 35° 40' 34", long. 88° 51' 27".

Transmitter: Union College Campus, Jackson. Ownership: Jackson Local Television Inc.

Jackson—W35AH, Trinity Bcstg. Network Inc. Technical facilities: 1000-w TPO, 10.1-kw ERP, 551-ft. above ground, 1089-ft. above sea level, lat. 35° 38' 46", long. 88° 48' 05".

Transmitter: 1-mi. NW of intersection of Forest & Highland Aves. Equipment: ITS transmitter; Andrew antenna. Satellite earth station: Scientific-Atlanta, 3.2-meter.

Began Operation: May 23, 1989. Ownership: Trinity Broadcasting Network Inc. Satellite programming: Trinity Bcstg. Network.

Jackson—W38AD, Christine E. Palmquist. Technical facilities: 1000-w TPO, 9.118-kw ERP, 597-ft. above ground, 1090-ft. above sea level, lat. 35° 38' 46", long. 88° 49' 57".

Equipment: Emcee transmitter; Bogner antenna. Began Operation: January 21, 1985. Ownership: Christine E. Palmquist.

Locally originated programming: News; sports; hunting & fishing show. Advertising: Yes. Personnel: Danny R. Sego, General Sales Manager.

***Jackson**—W43AM, Span Television Inc. Phone: 301-270-4174.

Technical facilities: 1000-w TPO, 18.8-kw ERP, 196-ft. above ground, 674-ft. above sea level, lat. 35° 32' 39", long. 88° 47' 18". Transmitter: WJHR-FM transmitter site, near Old Pinson Rd.

Ownership: Span Television Inc.

Low Power TV Stations—Tennessee

- *Jamestown—W63BC**, N. Jean Baz.
Technical facilities: 100-w TPO, 0.966-kw ERP, 190-ft. above ground, 1881-ft. above sea level, lat. 36° 25' 49", long. 84° 56' 32".
Transmitter: WDEB-AM-FM tower.
Ownership: N. Jean Baz.
- Kingsport—W30AP**, Holston Valley Bcstg. Corp. Phone: 615-246-9578.
Technical facilities: 1000-w TPO, 42.9-kw ERP, 157-ft. above ground, 4331-ft. above sea level, lat. 36° 25' 54", long. 82° 08' 15".
Transmitter: WKPT-TV tower, Holston Mountain in Cherokee National Forest, near Kingsport.
Ownership: Holston Valley Broadcasting Corp.
- *Knoxville—W17AS**, Robert D. Kymala.
Technical facilities: 1000-w TPO, 18.6-kw ERP, 141-ft. above ground, 1319-ft. above sea level, lat. 35° 53' 11", long. 84° 08' 51".
Requests modification of CP for change to lat. 36° 00' 08", long. 83° 56' 41".
Transmitter to Sharp's Ridge Memorial Park Rd. BMTTL-8903030.
Transmitter: End of Sagmont Lane near Concord.
Ownership: Robert D. Kymala.
- *Knoxville—W32AT**, Robert D. Kymala. Phone: 918-250-3792.
Technical facilities: 879-w TPO, 3.236-kw ERP, 899-ft. above ground, 2001-ft. above sea level, lat. 35° 59' 20", long. 83° 57' 45".
Requests modification of CP for change to 1000-w TPO, 8.2-kw ERP. BMTTL-910503EG.
Transmitter: W. Sharp's Ridge, 0.6-mi. W of intersection of Texas Ave. & Hwy. 75.
Ownership: Robert D. Kymala.
- Knoxville—W34BE**, South Central Communications Corp. Phone: 615-525-7380. Studio: 825 N. Central St., Knoxville, TN 37917.
Technical facilities: 1000-w TPO, 5.2-kw ERP, 801-ft. above ground, 2057-ft. above sea level, lat. 36° 00' 36", long. 83° 55' 57".
Transmitter: 0.2-mi. NE of Sharp's Memorial Park, Knoxville.
Equipment: Acrodyne transmitter; Scala antenna.
Satellite earth station: Scientific-Atlanta, 3-meter.
Multichannel TV Sound: Stereo only.
Began Operation: June 10, 1989.
Ownership: South Central Communications Corp.
Locally originated programming: Home Shopping.
Advertising: Yes. Rates: \$25.00/30 Sec.; \$40.00/Min.
Represented (legal): Bryan, Cave, McPheeters & McRoberts.
Personnel: John Engelbrecht, President; Bob Glen, Engineer.
- Knoxville—W43AE**, Knoxville Community.
Technical facilities: Lat. 35° 57' 41", long. 83° 54' 57".
- Knoxville—W56CM**, Robert H. Shreffler.
Technical facilities: 1000-w TPO, 11.8-kw ERP, 180-ft. above ground, 1499-ft. above sea level, lat. 36° 00' 08", long. 83° 56' 41".
Requests modification of CP for change to 17.5-kw ERP, 459-ft. above ground, 170-ft. above sea level, lat. 36° 00' 10", long. 83° 56' 40". BMTTL-910502FB.
Transmitter: 30 Market Square.
Ownership: Robert H. Shreffler.
- Lawrenceburg—W106V**, Sara Hunter Evetts.
Technical facilities: 10-w TPO, 0.099-kw ERP, 82-ft. above ground, 1152-ft. above sea level, lat. 35° 22' 03", long. 87° 17' 00".
- Transmitter: Rte. 2, Ethridge.
- Lebanon—W11BD**, Cr. Joe F. Bryant. Phone: 615-444-4797. Fax: 615-444-7215.
Technical facilities: 0.01-kw ERP, 150-ft. above ground, 862-ft. above sea level, lat. 36° 12' 16", long. 86° 16' 29".
Transmitter: 200 E. Spring St.
Equipment: Television Technology transmitter; Scala antenna.
Satellite earth stations: In operation; Scientific-Atlanta receivers.
Began Operation: July 28, 1987.
Ownership: Bryant Communications Inc.
Note: Operating as a translator; primary station WJFB, Lebanon, TN.
- *Lebanon—W47AY**, Joe F. Bryant.
Technical facilities: 1000-w TPO, 11.6-kw ERP, 112-ft. above ground, 1001-ft. above sea level, lat. 36° 09' 13", long. 86° 22' 46".
Transmitter: 4.2-mi. S of Lebanon, Franklin Rd.
Ownership: Bryant Communications Inc.
- *Lenoir City—W29AN**, Knoxville Community Bcstg. Inc.
Technical facilities: 1000-w TPO, 4.2-kw ERP, 194-ft. above ground, 1034-ft. above sea level, lat. 35° 48' 07", long. 84° 15' 03".
Transmitter: Corner of Martel & Leeper, Lenoir City.
Ownership: Knoxville Community Bcstg. Inc.
- Lenoir City—W38AQ**, Knox County Bcstg. Inc.
Technical facilities: 1000-w TPO, 4.2-kw ERP, 194-ft. above ground, 1030-ft. above sea level, lat. 35° 48' 07", long. 84° 15' 03".
Transmitter: Corner of Martel & Leeper, Lenoir City.
Ownership: Knoxville Community Bcstg. Inc.
- *Lenoir City—W68BW**, Knoxville Community Bcstg. Inc.
Technical facilities: 1000-w TPO, 7.4-kw ERP, 194-ft. above ground, 1030-ft. above sea level, lat. 35° 48' 07", long. 84° 15' 03".
Transmitter: Corner of Martel & Leeper, Lenoir City.
Ownership: Knoxville Community Bcstg. Inc.
- *Memphis—W14BC**, HSN Bcstg.-LPTV Inc.
Technical facilities: 1000-w TPO, 13.4-kw ERP, 522-ft. above ground, 738-ft. above sea level, lat. 35° 08' 53", long. 90° 03' 05".
Transmitter: 100 N. Main Bldg., Memphis.
Ownership: HSN Communications Inc.
- *Memphis—W16AT**, Janet Jacobsen. Phone: 605-335-1136.
Technical facilities: 20-w TPO, 0.268-kw ERP, 492-ft. above ground, 712-ft. above sea level, lat. 35° 08' 53", long. 90° 03' 05".
Requests modification of CP to 1000-w TPO, 21.3-kw ERP, 600-ft. above ground, 742-ft. above sea level, lat. 35° 09' 32", long. 89° 44' 42".
Transmitter to 9393 Hammer, Cordova. BMTTL-910503WH.
Transmitter: 100 N. Main Bldg., Memphis.
Ownership: Women's LPTV Network.
- Memphis—W36AM**, Video Jukebox Network Inc.
Technical facilities: 1000-w TPO, 1.309-kw ERP, 157-ft. above ground, 745-ft. above sea level, lat. 35° 08' 51", long. 90° 03' 05".
Requests CP for change to 13-kw ERP. BPTTL-910502EX.
Transmitter: 100 N. Main Bldg.
Ownership: Charles E. Baca Jr.
- *Memphis—W59BW**, Richard A. Warren.
Technical facilities: 1000-w TPO, 97.7-kw ERP, 269-ft. above ground, 889-ft. above sea level, lat. 34° 59' 32", long. 90° 02' 37".
Transmitter: TV Lane & Steteline Rd., Memphis.
Ownership: Richard A. Warren.
- Memphis—W61BP**, Jimmy Boyd.
Technical facilities: 1000-w TPO, 9.12-kw ERP, 240-ft. above ground, 545-ft. above sea level, lat. 35° 06' 28", long. 89° 59' 22".
Transmitter: 2205 Lamar Ave., Memphis.
Ownership: Jimmie Boyd.
- *Memphis—W63OL**, Janet Jacobsen. Phone: 605-335-1136.
Technical facilities: 1000-w TPO, 31.05-kw ERP, 489-ft. above ground, 830-ft. above sea level, lat. 34° 56' 35", long. 89° 57' 34".
Requests modification of CP for change to 100-w TPO, 1.33-kw ERP, 531-ft. above ground, 738-ft. above sea level, lat. 35° 08' 53", long. 90° 03' 05".
Transmitter to 100 N. Main Building. BMTTL-910502EI.
Transmitter: 5607 Tehulahoma Rd., South Haven.
Ownership: Janet Jacobsen.
- Memphis—W65BF**, Trinity Bcstg. Network Inc.
Technical facilities: 100-w TPO, 12.6-kw ERP, lat. 35° 08' 51", long. 90° 03' 05".
Equipment: Television Technology transmitter.
Satellite earth station: Scientific-Atlanta, 3.2-meter.
Began Operation: July 1, 1988.
Ownership: Trinity Broadcasting Network Inc.
Satellite programming: Trinity Bcstg. Network.
- *Memphis—W69CI**, Stephen G. Watford.
Technical facilities: 1000-w TPO, 28.7-kw ERP, 446-ft. above ground, 115-ft. above sea level, lat. 35° 08' 53", long. 90° 03' 05".
Transmitter: 100 N. Main, Memphis.
Ownership: Stephen G. Watford.
- *Milan—W44AH**, Video Marketing Network Inc. Phone: 800-444-9233. Fax: 813-923-8227.
Technical facilities: 100-w TPO, 1.91-kw ERP, 157-ft. above ground, 690-ft. above sea level, lat. 35° 49' 13", long. 88° 45' 48".
Transmitter: 1.5-mi. N of Medina, off Hwy. 45 E, Goat City.
Ownership: Video Marketing Network Inc.
Advertising: Planned.
Personnel: Elizabeth Nierengarten, Senior V.P.
- *Morristown—W23AO**, Full Gospel Businessmen's Fellowship International.
Technical facilities: 1000-w TPO, 31-kw ERP, 79-ft. above ground, 2021-ft. above sea level, lat. 36° 13' 40", long. 83° 19' 58".
Transmitter: La Conte Cr.
Ownership: Full Gospel Businessmen's Fellowship.
- *Morristown—W31AS**, Trinity Bcstg. Network.
Technical facilities: 937-w TPO, 20.5-kw ERP, 66-ft. above ground, 1985-ft. above sea level, lat. 36° 13' 37.50", long. 83° 19' 56".
Requests modification of CP for change to 1000-w TPO, 25.8-kw ERP. BMTTL-910503GR.
Transmitter: Crockett Ridge, 1-mi. N of intersection of McBride & N. Economy Rds.
Satellite earth station: Scientific-Atlanta.
Began operation: June 10, 1991.
Ownership: Trinity Broadcasting Network Inc.
Satellite programming: Trinity Bcstg. Network.
- Murfreesboro—W11BF**, Great Southern Bcstg. Co. Inc. Phone: 615-889-1960.
Studio: S. Church St.
- Technical facilities: 160-w TPO, 0.073-kw ERP, 322-ft. above ground, 902-ft. above sea level, lat. 35° 50' 26", long. 86° 23' 27".
Transmitter: U.S. Hwy. 41 & U.S. Hwy. 231.
Equipment: Acrodyne transmitter; Scala antenna.
Ownership: Great Southern Bcstg. Co. Inc.
Planned locally originated programming: News; sports; weather.
Planned satellite programming: News; WWOR-TV (f) New York.
Advertising: Yes. Rates: \$25.00/30 Sec.; \$40.00/Min.; \$150.00/Hour.
Personnel: William O. Barry, General Manager; Gary M. Brown, Chief Engineer.
- *Murfreesboro—W15AQ**, Joe F. Bryant.
Technical facilities: 780-w TPO, 16-kw ERP, 187-ft. above ground, 787-ft. above sea level, lat. 35° 50' 39", long. 86° 23' 29".
Transmitter: 100 E. Vine St.
Ownership: Bryant Communications Inc.
- Murfreesboro—W27AN**, John Thomas McCreery III. Phone: 615-893-6611.
Technical facilities: 1000-w TPO, 7.244-kw ERP, 116-ft. above ground, 694-ft. above sea level, lat. 35° 51' 22", long. 86° 24' 13".
Transmitter: 11030 W. College St., Murfreesboro.
Ownership: John Thomas McCreery III.
- Nashville—W10BI**, Jim Owens Bcstg. Inc.
Technical facilities: 10-w TPO, 0.09-kw ERP, 364-ft. above ground, 860-ft. above sea level, lat. 36° 09' 49", long. 86° 46' 45".
Transmitter: L & C tower, Fourth & Church Sts., Nashville.
Ownership: TV 10 Inc.
- Nashville—W12BV**, South Central Communications Corp.
Technical facilities: 10-w TPO, 0.138-kw ERP, 449-ft. above ground, 1342-ft. above sea level, lat. 36° 07' 14", long. 86° 58' 07".
Requests CP for change to 0.171-kw ERP, 200-ft. above ground, 709-ft. above sea level, lat. 36° 07' 30", long. 86° 45' 26".
Transmitter to 504 Rosedale Ave., Nashville. BPTVL-910502PT.
Transmitter: 3-mi. NNW of Old Charlotte & Buffalo Rds., near Nashville.
Ownership: South Central Communications Corp.
- Nashville—W24AE**, South Central Communications Corp. Phone: 812-464-1150. Studio: 504 Rosedale Ave., Nashville, TN 37204.
Technical facilities: 1000-w TPO, 13.6-kw ERP, 532-ft. above ground, 1020-ft. above sea level, lat. 36° 09' 49", long. 86° 46' 45".
Transmitter: Life & Casualty Tower, 4th & Church Sts., Nashville.
Equipment: Acrodyne transmitter; Scala antenna.
Satellite earth station: Scientific-Atlanta, 3-meter.
Began Operation: May 10, 1989.
Multichannel TV Sound: Stereo only.
Ownership: South Central Communications Corp.
Locally originated programming: Home shopping.
Advertising: Yes. Rates: \$30.00/30 Sec.; \$45.00/Min.
Represented (legal): Bryan, Cave, McPheeters & McRoberts.
Personnel: John Engelbrecht, President; Lee Thompson, Engineer.
- Nashville—W36AK**, Trinity Bcstg. Network Inc.
Technical facilities: 1000-w TPO, 11.9-kw ERP, 163-ft. above ground, 313-ft. above sea level, lat. 36° 09' 49", long. 86° 46' 45".

- Holds CP for change to 5.8-kw ERP, 1230-ft. above ground, 1421-ft. above sea level, lat. 36° 02' 06", long. 86° 50' 54". Transmitter to near U.S. rte. 431 at County Line, near Brentwood. BMMPTL-8912083S.
Transmitter: 401 Church St.
Began Operation: March 15, 1988.
Ownership: Trinity Broadcasting Network Inc.
Satellite programming: Trinity Bcstg. Network.
- *Nashville—W48BA, Kentel. Phone: 605-335-1136.
Technical facilities: 100-w TPO, 1.246-kw ERP, 414-ft. above ground, 1020-ft. above sea level, lat. 36° 09' 49", long. 86° 46' 45".
Transmitter: 4th & Church Sts.
Ownership: Kentel.
- *Nashville—W50AG, Trinity Broadcasting Network.
Technical facilities: 687-w TPO, 8-kw ERP, 535-ft. above ground, 1024-ft. above sea level, lat. 36° 09' 49", long. 86° 46' 45".
Transmitter: 401 Church St., Nashville.
Equipment: Scala antenna.
Satellite earth station: Scientific-Atlanta, 3.2-meter.
Ownership: Trinity Broadcasting Network Inc.
Planned satellite programming: Trinity Bcstg. Network.
- *Nashville—W52AY, Good News TV Inc.
Technical facilities: 1000-w TPO, 12-kw ERP, 384-ft. above ground, 879-ft. above sea level, lat. 36° 09' 49", long. 86° 46' 45".
Transmitter: L & C Bldg., Fourth Ave. N, Nashville.
Ownership: Good News Television Inc.
- Nashville—W59AW, Microband Corp. of America.
Technical facilities: 1000-w TPO, 9.84-kw ERP, 369-ft. above ground, 859-ft. above sea level, lat. 36° 09' 56", long. 86° 46' 46".
Transmitter: 509 Fifth Ave., S of Nashville.
Equipment: Emcee transmitter; Bogner antenna.
Ownership: Microband Corp. of America.
Represented (engineering): Joe Gagliardi.
Represented (legal): Bill Hoffman.
Personnel: Jim Wiesenberg, General Manager; Ken Pratt, Sales Manager.
- *Nashville—W61AR, Jim Owens Bcstg. Inc. Phone: 904-456-9749.
Technical facilities: 26.55-kw ERP, 400-ft. above ground, 1080-ft. above sea level, lat. 36° 04' 06", long. 87° 07' 38".
Transmitter: Life Tower, Nashville.
Equipment: Emcee transmitter; Bogner antenna.
Ownership: TV 10 Inc.
Planned locally originated programming: Educational programming; religious programming.
- *Nashville—W68CG, South Central Communications Corp. Phone: 812-464-1150.
Studio: 504 Rosedale Ave., Nashville, TN 37204.
Technical facilities: 1000-w TPO, 23.7-kw ERP, 502-ft. above ground, 1391-ft. above sea level, lat. 36° 07' 14", long. 86° 58' 07".
Transmitter: 0.3-mi. NNW of Old Charlotte & Buffalo Rds., near Nashville.
Equipment: Acrodyne transmitter; Scala antenna.
Scheduled to begin operation: October 12, 1990.
Multichannel TV Sound: Stereo only.
Ownership: South Central Communications Corp.
Satellite programming: Jukebox Network.
Advertising: Yes. Rates: \$20.00/30 Sec.; \$30.00/Min.
Personnel: John Engelbrecht, President.
- Selmer—W06AW, WDTM Inc. Phone: 901-645-6165.
Studio: Adams St. extended, Selmer, TN 38375.
Technical facilities: 10-w TPO, 0.48-kw ERP, 207-ft. above ground, 692-ft. above sea level, lat. 35° 11' 27", long. 88° 35' 21".
Transmitter: N. Adams Ave. extended, Selmer.
Equipment: Television Technology transmitter; Scala antenna.
Satellite earth station: Scientific-Atlanta, 4-meter; Scientific-Atlanta receivers.
Began Operation: September 1, 1987.
Ownership: WDTM Inc.
Locally originated programming: Public affairs; religious programming; high school sports.
Satellite programming: ACTS.
Advertising: Yes. Rates: \$5.00/30 Sec.; \$7.50/Min.
Personnel: Dave Jordan, Manager; Tom Howell, Sales.
- Sevierville—W22AU, South Central Communications Corp. Phone: 615-464-1150.
Technical facilities: 682-w TPO, 6.3-kw ERP, 338-ft. above ground, 1519-ft. above sea level, lat. 35° 52' 48", long. 83° 33' 10".
Transmitter: 1-mi. NNE of intersection of Chapman Hwy. & Rte. 411.
Equipment: Acrodyne transmitter; Scala antenna.
Ownership: South Central Communications Corp.
Note: Operating as a translator; primary station W34BE, Knoxville, TN.
- Sharon-Greenfield—W02BT, Day Star Ministries.
Technical facilities: 10-w TPO, 0.33-kw ERP, 148-ft. above ground, 538-ft. above sea level, lat. 36° 13' 28", long. 88° 50' 41".
Transmitter: 0.81-mi. SW of Sharon.
Ownership: Day Star Ministries.
- *Shelbyville—W13CM, Lenk Bcstg. Co. Inc.
Technical facilities: 10-w TPO, 0.028-kw ERP, 167-ft. above ground, 1339-ft. above sea level, lat. 35° 30' 46", long. 86° 25' 12".
Transmitter: Horse Mountain, 2.2-mi. NE of Shelbyville.
Ownership: The Cromwell Group.
- *Springfield—W15BC, Lorianne Crook-Owens.
Technical facilities: 1000-w TPO, 7.8-kw ERP, 148-ft. above ground, 889-ft. above sea level, lat. 36° 29' 20", long. 86° 52' 35".
Transmitter: Off Hwy. 41, SE of Springfield.
Ownership: Lorianne Crook-Owens.
- Union City—W09BM, Joseph H. Harpole Sr.
Technical facilities: 10-w TPO, 0.089-kw ERP, 282-ft. above ground, 602-ft. above sea level, lat. 36° 24' 32", long. 89° 02' 52".
Ownership: Joseph H. Harpole Sr.
- *Union City—W25BC, Robert W. Sudbrink.
Technical facilities: 1000-w TPO, 72.7-kw ERP, 249-ft. above ground, 748-ft. above sea level, lat. 36° 25' 07", long. 89° 08' 26".
Transmitter: Sanders Chapel Rd., 2.5-mi. W of Union City.
Ownership: Sudbrink Broadcasting.
- *Union City—W41AS, Union City Metrovision Inc.
Technical facilities: 1000-w TPO, 5.23-kw ERP, 272-ft. above ground, 797-ft. above sea level, lat. 36° 23' 47", long. 89° 10' 47".
Transmitter: Old Troy-Hickman Rd., 3-mi. S of Hwy. 22, 900-ft. N of Dept. of Conservation Tower.
Ownership: Union City Metrovision.
- *Union City—W668G, New York Times Bcstg. Service.
Technical facilities: 1000-w TPO, 16.8-kw ERP, 299-ft. above ground, 650-ft. above sea level, lat. 36° 26' 14", long. 89° 04' 08".
Transmitter: 0.7-mi. N of intersection of State Rtes. 5 & 22 and State Rte. 3 & U.S. Rte. 51.
- *Woodbury—W41BD, Joe F. Bryant.
Technical facilities: 1000-w TPO, 11.7-kw ERP, 118-ft. above ground, 1158-ft. above sea level, lat. 35° 53' 15", long. 85° 59' 07".
Transmitter: Hwy. 53, Short Mountain, 8-mi. NNE of Woodbury.
Ownership: Bryant Communications Inc.
- Texas**
- Abilene—K07UF, Abilene Christian University. Phones: 915-674-2427; 915-674-2026.
Studio: 1600 Campus Court DM 110, Abilene, TX 79601.
Technical facilities: 10-w TPO, 0.082-kw ERP, 151-ft. above ground, 1850-ft. above sea level, lat. 32° 28' 34", long. 99° 42' 22".
Transmitter: 2209 Judge Ely Rd., Abilene.
Satellite earth station: AFC, 8-meter.
Began Operation: September 1, 1988.
Ownership: Abilene Christian University.
Locally originated programming: Community programming; educational programming; foreign language programming; magazines; news; locally produced news; character generated news; public affairs; sports; hunting & fishing show; high school sports; sports magazine.
Satellite programming: Mind Extension U.
Advertising: Yes. Rates: \$10.00/30 Sec. Represented (legal): Gaston Welborn.
Personnel: Dutch W. Hoggatt, General Manager; Todd Davis, Operations Manager; Jim Richards, Chief Engineer.
- *Abilene—K38CA, Global Village Video Resource Center.
Technical facilities: 1000-w TPO, 10.4-kw ERP, 299-ft. above ground, 1988-ft. above sea level, lat. 32° 30' 22", long. 99° 44' 29".
Transmitter: Summit Rd.
Ownership: Global Village Video Resource Center.
Planned satellite programming: CNN; INN; FamilyNet.
Advertising: Planned.
Personnel: John Reilly, General Manager.
- *Abilene—K43DN, First Choice Video.
Technical facilities: 1000-w TPO, 10.3-kw ERP, 410-ft. above ground, 2710-ft. above sea level, lat. 32° 17' 05", long. 99° 38' 38".
Transmitter: Existing tower, approx. 3-mi. SE of Potosi.
Ownership: First Choice Video.
- Abilene—K51CK, Trinity Bcstg. Network Inc.
Technical facilities: 1000-w TPO, 9-kw ERP, 249-ft. above ground, 1975-ft. above sea level, lat. 32° 28' 45", long. 99° 45' 00".
Transmitter: 0.43-mi. E of intersection of Vogel Ave. & Mockingbird Lane.
Began Operation: January 29, 1990.
Ownership: Trinity Broadcasting Network Inc.
Satellite programming: Trinity Bcstg. Network.
- Abilene—K56EJ, Sage Bcstg. Corp. Phone: 915-658-2666.
Technical facilities: 100-w TPO, 0.419-kw ERP, 86-ft. above ground, 1785-ft. above sea level, lat. 32° 25' 58", long. 99° 45' 26".
Transmitter: 1441 Woodard.
Ownership: Sage Bcstg. Corp.
- *Abilene—K57FG, CBC TV.
Technical facilities: 1000-w TPO, 10.1-kw ERP, 410-ft. above ground, 2710-ft. above sea level, lat. 32° 17' 05", long. 99° 38' 38".
Transmitter: Approx. 6-mi. SE of Potosi.
Ownership: CBC TV.
- *Amarillo—K33DO, Stacy L. Davis.
Technical facilities: 1000-w TPO, 16.7-kw ERP, 410-ft. above ground, 3980-ft. above sea level, lat. 35° 16' 04", long. 101° 53' 06".
Transmitter: 2.5-mi. N of Amarillo.
Ownership: Stacy L. Davis.
- Amarillo—K56DF, Spectrum Media.
Technical facilities: 1000-w TPO, 16.7-kw ERP, 401-ft. above ground, 3891-ft. above sea level, lat. 35° 16' 04", long. 101° 53' 06".
Transmitter: 2.5-mi. N of Amarillo at Western Blvd.
Ownership: Spectrum Media.
- *Amarillo—K59DR, SWC Network Inc.
Technical facilities: 100-w TPO, 0.905-kw ERP, 302-ft. above ground, 3871-ft. above sea level, lat. 35° 15' 39", long. 101° 52' 52".
Transmitter: 2-mi. W of Hwy. 287, Amarillo.
Ownership: SWC Network Inc.
- Austin—K11SF, Echonet Corp.
Technical facilities: 10-w TPO, 0.416-kw ERP, 896-ft. above ground, 1634-ft. above sea level, lat. 30° 19' 10", long. 97° 48' 06".
Transmitter: 1-mi. W of Austin.
Equipment: Television Technology transmitter; Bogner antenna.
Began Operation: April 1, 1987.
Ownership: Echonet Corp.
Satellite programming: Hit Video USA.
Advertising: Yes. Rates: \$100.00/Hour.
Note: Operating as a translator part-time; primary station KUBD, Denver, CO.
- Austin—K13VC, Global Information Technologies Inc. Phone: 512-482-8111. Fax: 512-478-3872.
Studio: 111 Congress Ave., No. 2530, Austin, TX 78701.
Technical facilities: 2-w TPO, 0.07-kw ERP, 410-ft. above ground, 883-ft. above sea level, lat. 30° 15' 48", long. 97° 44' 36".
Requests modification of CP for change to 0.245-kw ERP. BMMPTL-910501EX.
Transmitter: One Congress Plaza, 111 Congress Ave., Austin.
Equipment: Emcee transmitter.
Satellite earth station: General Instrument, 5-meter.
Began Operation: January 1, 1990.
Ownership: Global Information Technologies Inc.
Satellite programming: Biznet; Commercial Sports Network; sports. Channel America.
Represented (engineering): S. Tawil, P.E.
Represented (legal): Cole, Raywid & Braverman.
- *Austin—K30CE, Austin Television.
Technical facilities: 1000-w TPO, 13.7-kw ERP, 338-ft. above ground, 1175-ft. above sea level, lat. 30° 18' 27", long. 97° 50' 05".
Requests CP for change to 17.9-kw ERP. BPTTL-891208NX.
Transmitter: 5.5-mi. WNW of Capitol Bldg.
Ownership: Austin Television.
- *Austin—K49CY, WFL Inc.
Technical facilities: 1000-w TPO, 9.42-kw ERP, 277-ft. above ground, 764-ft. above sea level, lat. 30° 16' 03", long. 97° 44' 35".
Transmitter: Republic Bank Building, Congress Ave., SW of Sixth St., Austin.
Ownership: LIN Television Corp.

Low Power TV Stations—Texas

- *Austin—K60EG, Frontier Southwest Bcstg. Inc.**
 Technical facilities: 1000-w TPO, 17.1-kw ERP, 161-ft. above ground, 1001-ft. above sea level, lat. 30° 19' 22", long. 97° 48' 07".
 Transmitter: Trail of Madrones Rd., 1.4 mi W. of Austin City Limits.
 Ownership: Frontier Bcstg. Inc.
- Austin—K63DR, Trinity Bcstg. Network Inc.**
 Technical facilities: 334-w TPO, 4-kw ERP, 390-ft. above ground, 886-ft. above sea level, lat. 30° 16' 07", long. 97° 44' 34".
 Transmitter: One American Center.
 Began Operation: September 8, 1989.
 Ownership: Trinity Broadcasting Network Inc.
 Satellite programming: Trinity Bcstg. Network.
- *Austin—K65DW, Channel America LPTV Holdings Inc.**
 Technical facilities: 1000-w TPO, 12.8-kw ERP, 289-ft. above ground, 853-ft. above sea level, lat. 30° 16' 59", long. 97° 44' 28".
 Transmitter: Dobie Bldg., 20th & Guadalupe Sts.
 Ownership: Channel America LPTV License Subsidiary Inc.
- *Bay City—K47CS, Mountain TV Network Inc.**
 Technical facilities: 100-w TPO, 0.23-kw ERP, 197-ft. above ground, 226-ft. above sea level, lat. 28° 59' 24", long. 95° 45' 22".
 Transmitter: 12-mi. E of Bay City.
 Ownership: Mountain TV Network Inc.
- *Beaumont—K09VD, Video Jukebox Network Inc.**
 Technical facilities: 10-w TPO, 0.059-kw ERP, 404-ft. above ground, 430-ft. above sea level, lat. 30° 00' 05", long. 94° 05' 35".
 Requests modification of CP to add Vidor, Voth, China, Cheek & Mederland to principal community & change to 0.11-kw ERP. BMPPTL-910502EY.
 Transmitter: 1300 Hildebrandt Rd.
 Ownership: Video Jukebox Network Inc.
- *Beaumont—K21CF, Sunset Bcstg. Corp.**
 Technical facilities: 100-w TPO, 0.855-kw ERP, 430-ft. above ground, 440-ft. above sea level, lat. 30° 00' 30", long. 94° 05' 25".
 Transmitter: W of Port Arthur Rd., 1.5-mi. S of Beaumont.
 Ownership: Sunset Bcstg. Corp.
- *Beaumont—K40CK, TV Tower Venture.**
 Technical facilities: 1000-w TPO, 10.8-kw ERP, 279-ft. above ground, 308-ft. above sea level, lat. 30° 00' 30", long. 94° 05' 25".
 Transmitter: 8-mi. W of Hildebrandt, Beaumont.
 Ownership: TV Tower Venture Ltd.
- *Beaumont—K46CM, Faith That Pleases God Church Corp.**
 Technical facilities: 1000-w TPO, 12.6-kw ERP, 509-ft. above ground, 529-ft. above sea level, lat. 30° 06' 50", long. 94° 01' 44".
 Transmitter: Old U.S. Hwy. 90, 1-mi. SW of Vidor.
 Ownership: Faith That Pleases God Church Inc.
- Beeville—K14GX, Mountain TV Network Inc.**
 Technical facilities: 100-w TPO, 0.511-kw ERP, lat. 28° 29' 49", long. 97° 56' 38".
 Transmitter: 12.4-mi. NW of Beeville.
 Ownership: Mountain TV Network Inc.
- *Beeville—K34CJ, Mountain TV Network Inc.**
 Technical facilities: 100-w TPO, 0.55-kw ERP, 95-ft. above ground, 568-ft. above sea level, lat. 28° 29' 49", long. 97° 56' 38".
- Transmitter:** 12.4-mi. NW of Beeville.
Ownership: Mountain TV Network Inc.
- *Beeville—K40CL, Mountain TV Network Inc.**
 Technical facilities: 100-w TPO, 0.58-kw ERP, 95-ft. above ground, 568-ft. above sea level, lat. 28° 29' 49", long. 97° 56' 38".
 Transmitter: 12.4-mi. NW of Beeville.
 Ownership: Mountain TV Network Inc.
- *Beeville—K56DY, Mountain TV Network Inc.**
 Technical facilities: 100-w TPO, 0.611-kw ERP, 95-ft. above ground, 568-ft. above sea level, lat. 28° 29' 49", long. 97° 56' 38".
 Transmitter: 12.4-mi. NW of Beeville.
 Ownership: Mountain TV Network Inc.
- *Bertram—K20CU, WFIL Inc.**
 Technical facilities: 1000-w TPO, 10.5-kw ERP, 299-ft. above ground, 1430-ft. above sea level, lat. 30° 43' 34", long. 97° 59' 23".
 Transmitter: 3.9-mi. ESE of Bertram.
 Ownership: LIN Television Corp.
- *Blanco—K26CG, Stephan M. Kramer.**
 Technical facilities: 786-w TPO, 10-kw ERP, 479-ft. above ground, 1841-ft. above sea level, lat. 30° 00' 00", long. 98° 20' 10".
 Transmitter: 1.4-mi. W from intersection of Rte. 32 & Horton Preiss Rd., Comal County.
 Ownership: Stephan M. Kramer.
- *Blanco—K31CQ, WFIL Inc. Phone: 512-476-3636. Fax: 512-469-0630.**
 Technical facilities: 1000-w TPO, 12.5-kw ERP, 144-ft. above ground, 1562-ft. above sea level, lat. 30° 04' 35", long. 98° 24' 43".
 Transmitter: Near U.S. 283 & Loop 163, Blanco.
 Equipment: Acrodyne transmitter; Bogner antenna.
 Began operation: December 1, 1990.
 Ownership: LIN Television Corp.
 Note: Operating as a translator; primary station KXAN-TV, Austin, TX.
- *Blossom—K22CG, Mountain TV Network Inc.**
 Technical facilities: 100-w TPO, 0.784-kw ERP, 98-ft. above ground, 656-ft. above sea level, lat. 33° 41' 18", long. 95° 22' 32".
 Transmitter: 1.5-mi. NNE of Blossom.
 Ownership: Mountain TV Network Inc.
- *Blossom—K30CB, Mountain TV Network Inc.**
 Technical facilities: 100-w TPO, 0.77-kw ERP, 98-ft. above ground, 656-ft. above sea level, lat. 33° 41' 18", long. 95° 22' 32".
 Transmitter: 1.5-mi. NNE of Blossom.
 Ownership: Mountain TV Network Inc.
- *Blossom—K32CE, Mountain TV Network Inc.**
 Technical facilities: 100-w TPO, 0.767-kw ERP, 98-ft. above ground, 656-ft. above sea level, lat. 33° 41' 18", long. 95° 22' 32".
 Transmitter: 1.5-mi. NNE of Blossom.
 Ownership: Mountain TV Network Inc.
- *Blossom—K66DE, Mountain TV Network Inc.**
 Technical facilities: 100-w TPO, 0.71-kw ERP, 98-ft. above ground, 656-ft. above sea level, lat. 33° 41' 18", long. 95° 22' 32".
 Transmitter: 1.5-mi. NNE of Blossom.
 Ownership: Mountain TV Network Inc.
- Booker—K47BP, L & O Translator System Inc.**
 Technical facilities: 0.92-kw ERP, lat. 36° 22' 24", long. 100° 16' 00".
 Ownership: L & O Translator System Inc.
- *Brenham—K30CF, Bonnie Lee Blum.**
 Technical facilities: 1000-w TPO, 11.7-kw ERP, 138-ft. above ground, 495-ft. above sea level, lat. 30° 11' 01", long. 96° 26' 31".
 Transmitter: 3.1-mi. NW of city center at 291.98°T, Brenham.
 Ownership: Bonnie Lee Blum.
- *Brenham—K46BD, Bonnie Lee Blum.**
 Technical facilities: 11.4-kw ERP, lat. 30° 11' 01", long. 96° 26' 31".
 Ownership: Bonnie Lee Blum.
- *Brownwood—K11SQ, Generic TV. Phone: 605-335-1136.**
 Technical facilities: 10-w TPO, 0.05-kw ERP, 594-ft. above ground, 2097-ft. above sea level, lat. 31° 43' 45", long. 99° 01' 12".
 Transmitter: Brownwood.
 Ownership: Generic TV.
- Brownwood—K26AP, Trinity Bcstg. Network Inc.**
 Technical facilities: 1000-w TPO, 16.6-kw ERP, 270-ft. above ground, 1833-ft. above sea level, lat. 31° 39' 40", long. 99° 06' 00".
 Transmitter: 6-mi. SW of Brownwood.
 Equipment: Bogner antenna.
 Began Operation: August 20, 1987.
 Ownership: Trinity Broadcasting Network Inc.
 Satellite programming: Trinity Bcstg. Network.
- *Brownwood—K28CV, American Lo-Power TV Network.**
 Technical facilities: 1000-w TPO, 2.4-kw ERP, 374-ft. above ground, 1877-ft. above sea level, lat. 31° 43' 45", long. 99° 01' 12".
 Transmitter: 2-mi. W of Brownwood.
 Ownership: American Lo-Power TV Network Inc.
- *Bryan—K120N, Clark Ortiz.**
 Technical facilities: 10-w TPO, 0.134-kw ERP, 220-ft. above ground, 558-ft. above sea level, lat. 30° 38' 00", long. 96° 21' 46".
 Transmitter: 1-mi. W of Bryan.
 Ownership: Clark Ortiz.
- *Bryan—K22DP, Ileana Luftop.**
 Technical facilities: 1000-w TPO, 9.13-kw ERP, 236-ft. above ground, 577-ft. above sea level, lat. 30° 38' 00", long. 96° 21' 46".
 Transmitter: 0.5-mi. from WTAW Tower.
 Ownership: Ileana Luftop.
- *Bryan—K38DB, American Television Network Inc.**
 Technical facilities: 1000-w TPO, 30.2-kw ERP, 299-ft. above ground, 614-ft. above sea level, lat. 30° 37' 48", long. 96° 20' 33".
 Transmitter: Hensel Park, College Station.
 Ownership: American Television Network Inc.
- *Bryan—K47CV, Presidio Enterprises Inc.**
 Technical facilities: 1000-w TPO, 12.4-kw ERP, 135-ft. above ground, 495-ft. above sea level, lat. 30° 41' 21", long. 96° 21' 35".
 Transmitter: 0.5-mi. S of intersection of U.S. 190 & 21, Bryan.
 Ownership: Presidio Enterprises.
- *Bryan—K50CK, Kermit C. Ashby.**
 Technical facilities: 1000-w TPO, 4.59-kw ERP, 144-ft. above ground, 843-ft. above sea level, lat. 30° 39' 52", long. 96° 24' 45".
 Transmitter: N of Bryan.
 Ownership: Kermit C. Ashby.
- *Bryan—K59EG, Quanta Communications.**
 Technical facilities: 1000-w TPO, 17.7-kw ERP, 341-ft. above ground, 653-ft. above sea level, lat. 30° 37' 48", long. 96° 20' 33".
 Transmitter: Approx. 9.6-mi. N of Bryan.
 Ownership: Quanta Communications.
- Canadian—K31CD, C L & O Translator System Inc.**
 Technical facilities: 100-w TPO, 0.728-kw ERP, 404-ft. above ground, 3205-ft. above sea level, lat. 36° 04' 06", long. 100° 21' 01".
 Transmitter: 10-mi. N of Canadian.
 Ownership: C L & O Translator System Inc.
- *Carrizo Springs—K17BZ, Mountain TV Network Inc.**
 Technical facilities: 100-w TPO, 0.589-kw ERP, 151-ft. above ground, 778-ft. above sea level, lat. 28° 36' 06", long. 99° 52' 12".
 Transmitter: 5-mi. NNW of Carrizo Springs.
 Ownership: Mountain TV Network Inc.
- *Carrizo Springs—K53DV, Mountain TV Network Inc.**
 Technical facilities: 100-w TPO, 0.651-kw ERP, 95-ft. above ground, 725-ft. above sea level, lat. 28° 36' 06", long. 99° 52' 12".
 Transmitter: 5-mi. NNW of Carrizo Springs.
 Ownership: Mountain TV Network Inc.
- *Carrizo Springs—K55FN, Villareal Bcstg. Co.**
 Technical facilities: 10-w TPO, 0.053-kw ERP, 102-ft. above ground, 722-ft. above sea level, lat. 28° 29' 17", long. 99° 53' 06".
 Transmitter: 3.3-mi. SW of downtown.
 Ownership: Villareal Bcstg. Co.
- Clear Lake—K05IL, Clear Lake Television.**
 Phone: 713-480-9992. Fax: 713-480-0058.
 Studio: 17000 El Camino Real, Suite B-205, Houston, TX 77058.
 Technical facilities: 60-w TPO, 0.195-kw ERP, 500-ft. above ground, 510-ft. above sea level, lat. 29° 27' 57", long. 95° 13' 23".
 Requests CP for change to 43.8-w TPO, 0.07-kw ERP, 640-ft. above ground, 640-ft. above sea level, lat. 29° 35' 31", long. 95° 03' 13". BPTT-910503GG.
 Transmitter: 12435 Red Bluff Rd., Seabrook, TX.
 Equipment: Emcoe transmitter; Scala antenna.
 Satellite earth station: Comtech, 5-meter.
 Began Operation: January 1, 1988.
 Ownership: Clear Lake Television.
 Locally originated programming: Community programming; local special events; documentaries; educational programming; music videos; sports; hunting & fishing show; weather.
 Satellite programming: Country Music TV.
 Planned satellite programming: INN; Independent News Service; sports.
 Advertising: Yes.
 Represented (legal): Robert Buenzie.
 Personnel: Roy E. Henderson, President & General Manager; David Trusty, Sales Manager; Joannie Mcinnis, Promotions; Jim Owens, Vice President & Business Manager.
- *Clear Lake—K69FW, Far Eastern Telecasters.**
 Technical facilities: 1000-w TPO, 15.4-kw ERP, 614-ft. above ground, 627-ft. above sea level, lat. 29° 35' 33", long. 95° 03' 11".
 Requests modification of CP for change to 16.69-kw ERP, 584-ft. above sea level, lat. 29° 35' 31", long. 95° 03' 13". BMTTL-910503EF.
 Transmitter: Red Bluff & Kirby Rds., Taylor Lake.
 Ownership: Far Eastern Telecasters.
- *Coleman—K34CI, Landmark Cablevision Assoc.**
 Technical facilities: 1000-w TPO, 24.4-kw ERP, 325-ft. above ground, 2129-ft. above sea level, lat. 31° 40' 42", long. 99° 32' 55".

Transmitter: On State Rte. 503, 0.5-mi. S of U.S. Rte. 67, Fisk.
Ownership: Landmark Cablevision Assoc.

College Station—K34CY, Clear Channel Communications Inc. Phone: 512-822-2828. Fax: 512-822-2299.

Technical facilities: 332-w TPO, 2.4-kw ERP, 387-ft. above ground, 686-ft. above sea level, lat. 30° 39' 02", long. 96° 20' 57".
Transmitter: 1240 Villa Maria Rd.
Ownership: Clear Channel Communications Inc.

***College Station**—K57FH, Pueblo Bcstg. Corp.

Technical facilities: 1000-w TPO, 6.67-kw ERP, 276-ft. above ground, 587-ft. above sea level, lat. 30° 37' 48", long. 96° 20' 33".
Transmitter: Hensel Park, College Station.
Ownership: Pueblo Bcstg. Corp.

***Colorado City**—K35CQ, Kimberly J. Brunson.

Technical facilities: 1000-w TPO, 8.86-kw ERP, 194-ft. above ground, 2405-ft. above sea level, lat. 32° 22' 03", long. 100° 53' 45".
Transmitter: SW Bell Telephone tower, Colorado City.
Ownership: Kimberly J. Brunson.

Corpus Christi—K07UD, TV 50 Inc. Phone: 512-852-8850.

Studio: 5215 Embassy Dr., Corpus Christi, TX 78411.

Technical facilities: 10-w TPO, 0.13-kw ERP, 259-ft. above ground, 295-ft. above sea level, lat. 27° 47' 46", long. 97° 23' 47".
Holds CP for change to 0.092-kw ERP, lat. 27° 47' 47", long. 97° 23' 48". BPTVL-910123F.

Transmitter: 600 Bldg., 600 Leopard St.
Began Operation: December 14, 1989.
Ownership: TV 50 Inc.

Locally originated programming: Public affairs; religion; sports.

Planned locally originated programming: Children's programming; classified advertising; community programming; local special events; ethnic; college courses; foreign language programming; magazines; music videos; sports magazine.

Advertising: Yes.
Personnel: Thurnance York, General Manager.

***Corpus Christi**—K13VN, Texas Television Inc.

Technical facilities: 10-w TPO, 0.105-kw ERP, 141-ft. above ground, 161-ft. above sea level, lat. 27° 42' 50", long. 97° 22' 59".
Transmitter: 4750 South Padre Island Dr., Corpus Christi.

Ownership: Texas Television Inc.

Corpus Christi—K22BH, Nicolas Communications Corp. Phone: 512-824-5812.

Technical facilities: 12.8-kw ERP, 346-ft. above sea level, lat. 27° 47' 46", long. 96° 23' 47".

Transmitter: 102 N. Mesquite.
Ownership: Nicolas Communications Corp.

***Corpus Christi**—K35DA, David A. Davila.

Technical facilities: 1000-w TPO, 14.8-kw ERP, 236-ft. above ground, 335-ft. above sea level, lat. 27° 47' 44", long. 97° 23' 49".
Transmitter: Wilson Plaza, 606 N. Carancahua.
Ownership: David A. Davila.

***Corpus Christi**—K45DB, Nicolas Communications Corp. Phones: 512-824-5812; 512-824-3435.

Technical facilities: 1000-w TPO, 24-kw ERP, 338-ft. above ground, 374-ft. above sea level, lat. 27° 47' 48", long. 97° 23' 51".
Requests modification of CP for change to 371-ft. above ground, 348-ft. above sea

level, lat. 27° 47' 46", long. 97° 23' 47".
Transmitter to 600 Leopard St., Corpus Christi. BMMPTL-910502MZ.

Transmitter: American Bank Plaza, 711 N. Carancahua, Corpus Christi.

Ownership: Nicolas Communications Corp.

Corpus Christi—K47DF, Diocesan Telecommunications Corp.

Technical facilities: 250-w TPO, 2.7-kw ERP, 108-ft. above ground, 131-ft. above sea level, lat. 27° 42' 57", long. 97° 23' 28".

Requests CP for change to 10.24-kw ERP, lat. 27° 42' 56", long. 97° 23' 31".
Transmitter to 4401 S. Padre Island Dr., Corpus Christi. BMMPTL-910501DG.

Transmitter: 4455 South Padre Island Dr., Corpus Christi.

Ownership: Diocesan Telecommunications Corp.

Corpus Christi—K50AO, TV 50 Inc. Phone: 512-852-8850.

Studio: 5215 Embassy Dr., Corpus Christi, TX 78411.

Technical facilities: 6.31-kw ERP, lat. 27° 48' 42", long. 97° 36' 16".

Transmitter: Violet Rd., Corpus Christi.
Began Operation: January 1, 1985.

Ownership: TV 50 Inc.

Locally originated programming: Community programming; religious programming.

Planned locally originated programming: Children's programming; educational programming; college courses; foreign language programming; state university sports; high school sports.

Advertising: Yes.

***Corpus Christi**—K55FX, Norma Torres.

Studio: 1808 N. Ayers, Corpus Christi, TX

Technical facilities: 1000-w TPO, 15.6-kw ERP, 246-ft. above ground, 285-ft. above sea level, lat. 27° 47' 48", long. 97° 23' 49".

Transmitter: 711 N. Carancahua Rd., Corpus Christi.

Equipment: Bogner antenna.
Began operation: May 7, 1991.
Ownership: Norma Torres.

***Corpus Christi**—K57FC, Nicolas Communications Corp.

Technical facilities: 1000-w TPO, 23.9-kw ERP, 338-ft. above ground, 374-ft. above sea level, lat. 27° 47' 48", long. 97° 23' 51".

Requests CP for change to 371-ft. above ground, 348-ft. above sea level, lat. 27° 47' 46", long. 97° 23' 47".
Transmitter to 600 Bldg., 600 Leopard St., Corpus Christi. BPTTL-910502PF.

Transmitter: American Bank Plaza, 711 N. Carancahua, Corpus Christi.

Ownership: Nicolas Communications Corp.

***Corpus Christi**—K59PO, Valuevision International Inc.

Technical facilities: 100-w TPO, 1.07-kw ERP, 262-ft. above ground, 299-ft. above sea level, lat. 27° 47' 45", long. 97° 23' 46".

Requests modification of CP for change to Ch. 41, 1000-w TPO, 23.744-kw ERP, 404-ft. above ground, 407-ft. above sea level, lat. 27° 47' 59", long. 97° 23' 30".
Transmitter to 800 N. Shoreline Dr., Corpus Christi. BMMPTL-910503YO.

Transmitter: 600 Broadway, Corpus Christi.
Ownership: Valuevision International Inc.

***Corpus Christi**—K61EY, Neighborhood TV Network Inc.

Technical facilities: 100-w TPO, 1-kw ERP, 302-ft. above ground, 338-ft. above sea level, lat. 27° 47' 45", long. 97° 23' 46".

Transmitter: 600 Broadway, Corpus Christi.
Ownership: Neighborhood TV Network Inc.

Corpus Christi—K66EB, Hye Chin Lowery.

Technical facilities: 1000-w TPO, 15.1-kw ERP, 246-ft. above ground, 285-ft. above sea level, lat. 27° 47' 48", long. 97° 23' 49".

Transmitter: 711 N. Carancahua St.

Ownership: Hye Chin Lowery.

***Corpus Christi**—K68DJ, Hye Chin Lowery.

Technical facilities: 100-w TPO, 1.29-kw ERP, 246-ft. above ground, 295-ft. above sea level, lat. 27° 47' 48", long. 97° 23' 49".

Requests modification of CP for change to 1000-w TPO, 28.6-kw ERP, 262-ft. above ground, 344-ft. above sea level, lat. 27° 47' 44", long. 97° 23' 49".
Transmitter to Wilson Plaza, 606 N. Carancahua. BMMPTL-910502EN.

Transmitter: Guaranty Plaza Bldg., 711 N. Carancahua St.

Ownership: Hye Chin Lowery.

***Corsicana**—K30DG, Navarro College. Phone: 214-874-6501. Fax: 214-874-4636.

Technical facilities: 1000-w TPO, 7.8-kw ERP, 656-ft. above ground, 1135-ft. above sea level, lat. 32° 05' 06", long. 96° 31' 45".

Transmitter: 0.3-mi. W of Junction of Hwy. 22 & FM 2555, Corsicana.

Equipment: Emcee transmitter; Scala antenna.
Began operation: November 1, 1984.

Ownership: Navarro College.

Locally originated programming: Art profiles; children's programming; community programming; local special events; educational programming; college courses; farm information; exercise; music video clips; news; wire service news; public affairs; sports magazine; talk shows; variety shows; weather.

Satellite programming: Learning Channel.
Represented (engineering): Henry Wooten.

Personnel: Jerry Zurwalk, station manager.

Crockett—K16BY, Jim Gibbs.

Technical facilities: 1000-w TPO, 11.3-kw ERP, 197-ft. above ground, 551-ft. above sea level, lat. 31° 18' 20", long. 95° 27' 06".

Requests CP for change to 8.3-kw ERP, 499-ft. above ground, 755-ft. above sea level. BPTTL-910501EF.

Transmitter: KNY-FM transmitter site.

Ownership: Jim Gibbs.

***Dallas**—W68DE, Frontier Southwest Bcstg. Inc.

Technical facilities: 1000-w TPO, 10.5-kw ERP, 308-ft. above ground, 899-ft. above sea level, lat. 32° 51' 58", long. 96° 48' 00".

Transmitter: 6211 Northwest Hwy., Dallas.
Ownership: Frontier Bcstg. Inc.

***Democrat**—K30CG, Mountain TV Network Inc.

Technical facilities: 100-w TPO, 0.554-kw ERP, 95-ft. above ground, 1942-ft. above sea level, lat. 31° 44' 44", long. 98° 40' 46".

Transmitter: 4-mi. NNW of Democrat.
Ownership: Mountain TV Network Inc.

***Democrat**—K34AT, Mountain TV Network Inc.

Technical facilities: 1.78-kw ERP, lat. 31° 44' 44", long. 98° 40' 46".

Transmitter: 4-mi. NNW of Democrat.
Ownership: Mountain TV Network Inc.

***Estelline**—K23CC, Mountain TV Network Inc.

Technical facilities: 100-w TPO, 0.595-kw ERP, 148-ft. above ground, 2448-ft. above sea level, lat. 34° 27' 52", long. 100° 38' 15".

Transmitter: 12-mi. WSW of Estelline.
Ownership: Mountain TV Network Inc.

***Fairfield**—K38BW, George E. Gunter.

Technical facilities: 100-w TPO, 1.15-kw ERP, 190-ft. above ground, 660-ft. above sea level, lat. 31° 41' 52", long. 96° 09' 44".
Transmitter: 2-mi. S of Fairfield, 0.25-mi. E of Hwy. 75.

Ownership: George E. Gunter.

Fairfield—K41AK, Navarro College. Phone: 214-874-6501. Fax: 214-874-4636.

Technical facilities: 1000-w TPO, 7.59-kw ERP, 519-ft. above ground, 976-ft. above sea level, lat. 31° 41' 52", long. 96° 09' 44".

Transmitter: 1300-ft. E of Hwy. 75, 2-mi. S of Hwy. 84.

Equipment: Emcee transmitter; Scala antenna.
Began Operation: November 1, 1984.

Ownership: Navarro College.
Note: Operating as a translator; primary station K29AD, Corsicana, TX.

Fallurris—K07TS, New Covenant Church. Phone: 512-325-3434.

Technical facilities: 0.07-kw ERP, lat. 27° 13' 46", long. 98° 08' 52".

Ownership: New Covenant Church.

***Fallurris**—K12NU, Judith Ann Acevedo.

Technical facilities: 0.07-kw ERP, lat. 27° 13' 46", long. 98° 08' 52".

Ownership: Judith Ann Acevedo.

***Fort Stockton**—K05HP, M & M Telecasting.

Technical facilities: 100-w TPO, 0.971-kw ERP, 100-ft. above ground, 3059-ft. above sea level, lat. 30° 58' 15", long. 102° 51' 59".

Transmitter: Communications Tower, 6-mi. N of Fort Stockton.

Equipment: Emcee transmitter; Bogner antenna.

Ownership: M & M Telecasting.

Planned locally originated programming: News; public affairs; sports.

Advertising: Planned.

***Fort Stockton**—K31BA, Mountain TV Network Inc.

Technical facilities: 0.61-kw ERP, lat. 30° 55' 00", long. 102° 31' 35".

Ownership: Mountain TV Network Inc.

***Fort Worth**—K31CM, Bill Trammell.

Technical facilities: 1000-w TPO, 23.8-kw ERP, 138-ft. above ground, 889-ft. above sea level, lat. 32° 44' 10", long. 97° 25' 21".

Requests modification of CP to 47-kw ERP, 528-ft. above ground, 1122-ft. above sea level, lat. 32° 45' 11", long. 97° 19' 46".
Transmitter to 777 Main St., Fort Worth. BMMPTL-910503YU.

Transmitter: 6350 W. Freeway Dr., Fort Worth.
Ownership: Bill Trammell.

***Freeport**—K24CL, Claude E. Johnson. Phone: 409-233-3774.

Technical facilities: 10-w TPO, 0.107-kw ERP, 85-ft. above ground, 89-ft. above sea level, lat. 28° 57' 23", long. 95° 21' 21".

Transmitter: 510 S. Ave. A, Freeport.
Ownership: Claude E. Johnson.

Planned locally originated programming: Children's programming; classified advertising; community programming; city council meetings; local special events; documentaries; ethnic programming; educational programming; college courses; magazines; music videos; news; locally produced news; wire service news; character generated news; public access; public affairs; religious programming; sports; hunting & fishing show; state university sports; high school sports; sports magazine; weather.

Planned satellite programming: American TV Network; FamilyNet.

Advertising: Planned.

Low Power TV Stations—Texas

- Personnel:** Claude E. Johnson, Sales & Engineering.
- * **Freeport**—K30DN, Claude E. Johnson. Technical facilities: 1000-w TPO, 28-kw ERP, 440-ft. above ground, 482-ft. above sea level, lat. 29° 03' 57", long. 95° 19' 17". Transmitter: 0.9-mi. NE of Lake Jackson. Ownership: Claude E. Johnson.
- * **Galveston**—K43BP, Video Marketing Network Inc. Phones: 813-923-3733; 800-444-9233. Fax: 813-923-8227. Technical facilities: 1000-w TPO, 24.9-kw ERP, 190-ft. above ground, 190-ft. above sea level, lat. 29° 23' 45", long. 94° 44' 10". Transmitter: 2.8-mi. E from Fort Bolivar, 10.9-mi. NE of Scholes Field. Scheduled to begin operation: June 1, 1989. Ownership: Video Marketing Network Inc. Advertising: Planned. Personnel: Elizabeth Nierengarten, Senior V.P.
- * **Galveston**—K65EI, Springfield Television. Technical facilities: Lat. 29° 18' 51", long. 94° 48' 16".
- * **Gatesville**—K48CR, Acts of Gatesville. Technical facilities: 1000-w TPO, 8.02-kw ERP, 177-ft. above ground, 1056-ft. above sea level, lat. 31° 26' 11", long. 97° 46' 47". Transmitter: NW end of Memorial Dr. Ownership: Acts of Gatesville.
- * **Gliddings**—K21DK, WFIL Inc. Technical facilities: 1000-w TPO, 8.65-kw ERP, 115-ft. above ground, 614-ft. above sea level, lat. 30° 11' 27", long. 96° 49' 28". Transmitter: Cadwell & W. Houston St. Ownership: LIN Television Corp.
- Greenville**—K47AP, Bill R. Wright. Phone: 214-886-3146. TWX: 214-454-6147. Studio: 3302 Mineola St., Greenville, TX 75401. Technical facilities: 28.1-kw ERP, lat. 33° 06' 58", long. 95° 52' 02". Transmitter: 3302 Mineola, Greenville, TX. Equipment: Television Technology transmitter; Scala antenna. Satellite earth station: Birdview. Began Operation: August 1, 1986. Ownership: Channel 47 Communications. Locally originated programming: Classified advertising; community programming; city council meetings; local special events; ethnic; music videos; news; locally produced news; wire service news; character generated news; public access; public affairs; religious programming; sports; hunting & fishing show; state university sports; high school sports; sports magazine; weather. Satellite programming: Commercial Sports Network; Country Music TV; INN; Independent News Service; FamilyNet; news. Advertising: Yes. Rates: \$8.00-\$25.00/30 Sec. Represented (legal): Rachel Davis. Personnel: Bill R. Wright, President & General Manager; Marty Choate, Sales Manager; D. W. Strahan, Chief Engineer; Jay Garrett, Marketing Director.
- * **Hereford**—K23CP, Ray Moran. Technical facilities: 100-w TPO, 1.38-kw ERP, 377-ft. above ground, 4308-ft. above sea level, lat. 34° 44' 19", long. 102° 30' 40". Transmitter: Approx. 0.25-mi. NW of Intersection of U.S. 60 & FM 1057. Ownership: Ray Moran.
- * **Houston**—K04NW, Gordon B. Madlock. Technical facilities: 10-w TPO, 0.42-kw ERP, 364-ft. above ground, 400-ft. above sea level, lat. 29° 43' 50", long. 95° 14' 38". Transmitter: 401 Mayo Shell Rd., Galena Park. Ownership: Gordon B. Madlock.
- Houston**—K05HU, Hit Video USA Inc. Phone: 713-785-9100. Technical facilities: 40.8-w TPO, 0.02-kw ERP, 1049-ft. above ground, 1099-ft. above sea level, lat. 29° 45' 29", long. 95° 22' 05". Equipment: Emcee transmitter; Bogner antenna. Began operation: July 12, 1985. Left air 1991. Ownership: Constance J. Wodlinger. Locally originated programming: Music videos. Satellite programming: Hit Video USA. Advertising: Yes. Represented (legal): Baraff, Koerner, Olender & Hochberg. Personnel: Constance Wodlinger, President; Tommy Duplantis, Sales Manager.
- * **Houston**—K24CI, Frontier Bcstg. Inc. Technical facilities: 1000-w TPO, 17.8-kw ERP, 417-ft. above ground, 459-ft. above sea level, lat. 29° 47' 19", long. 95° 16' 42". Transmitter: Hwy. 90, approx. 0.1-mi. S of junction of Ak. 90. Ownership: Frontier Bcstg. Inc.
- * **Houston**—K31CN, William Gerry. Technical facilities: 1000-w TPO, 25-kw ERP, 545-ft. above ground, 620-ft. above sea level, lat. 29° 52' 05", long. 95° 21' 41". Transmitter: 1711 Skinner Rd., Houston.
- Houston**—K33DB, Dupont Investment Group. Technical facilities: 1000-w TPO, 8-kw ERP, 1000-ft. above ground, 1049-ft. above sea level, lat. 29° 45' 26", long. 95° 22' 03". Transmitter: 1000 Louisiana St., Houston. Equipment: Acrodyne transmitter; Andrew antenna. Began Operation: December 1, 1989. Ownership: Dupont Investment Group. Note: Operating as a translator; primary station KTFH, Conroe, TX.
- * **Houston**—K43DJ, Tina Yates. Technical facilities: 740-w TPO, 8-kw ERP, 564-ft. above ground, 591-ft. above sea level, lat. 29° 46' 07", long. 95° 01' 05". Transmitter: 4.3-mi. NW of Baytown. Ownership: Tina Yates.
- * **Houston**—K55FV, Breckenridge Bcstg. Co. Technical facilities: 1000-w TPO, 9.91-kw ERP, 994-ft. above ground, 1043-ft. above sea level, lat. 29° 45' 37", long. 95° 21' 49". Requests modification of CP to 1000-w TPO, 9.12-kw ERP, 1006-ft. above ground, 1056-ft. above sea level, lat. 29° 45' 30", long. 95° 22' 03". Transmitter to First Interstate Plaza, 1000 Louisiana Blvd. BMTTL-910705F. Transmitter: Texas Commerce tower, Houston. Ownership: Breckenridge Bcstg. Co.
- Huntsville**—K05IA, International Bcstg. Network. Phone: 513-399-7777. Technical facilities: 0.06-kw ERP, lat. 30° 42' 56", long. 95° 31' 51". Ownership: International Broadcasting Network.
- * **Huntsville**—K23CH, Tel-Radio Communications Properties Inc. Technical facilities: 1000-w TPO, 9.5-kw ERP, 131-ft. above ground, 531-ft. above sea level, lat. 30° 43' 11", long. 95° 32' 57". Transmitter: Grisham Agricultural Services, 1404 Ave. J, Huntsville. Ownership: Tel-Radio Communications Properties Inc.
- Huntsville**—K31AI, International Bcstg. Network. Phone: 513-399-7777. Technical facilities: 100-w TPO, 1.143-kw ERP, 150-ft. above ground, 456-ft. above sea level, lat. 30° 42' 56", long. 95° 31' 51". Requests CP for change to 11.43-kw ERP, 912-ft. above sea level. BPTTL-910430AM. Ownership: International Broadcasting Network.
- * **Huntsville**—K35CB, Mountain TV Network Inc. Technical facilities: 100-w TPO, 0.34-kw ERP, 197-ft. above ground, 627-ft. above sea level, lat. 30° 43' 12", long. 95° 24' 26". Transmitter: 7.5-mi. E of Huntsville. Ownership: Mountain TV Network Inc.
- * **Huntsville**—K41BS, Mountain TV Network Inc. Technical facilities: 100-w TPO, 0.29-kw ERP, 200-ft. above ground, 627-ft. above sea level, lat. 30° 43' 12", long. 95° 24' 26". Transmitter: 7.5-mi. E of Huntsville. Ownership: Mountain TV Network Inc.
- * **Huntsville**—K43CM, Mountain TV Network Inc. Technical facilities: 100-w TPO, 0.28-kw ERP, 197-ft. above ground, 627-ft. above sea level, lat. 30° 43' 12", long. 95° 24' 26". Transmitter: 7.5-mi. E of Huntsville. Ownership: Mountain TV Network Inc.
- * **Huntsville**—K53CT, Janet Roberts. Technical facilities: 1000-w TPO, 11.3-kw ERP, 430-ft. above ground, 886-ft. above sea level, lat. 30° 42' 56", long. 95° 31' 52". Transmitter: Approx. 3-mi. W of Huntsville. Ownership: Janet Roberts.
- * **Ingram**—K19BM, Jack Clarke III. Technical facilities: 1000-w TPO, 37.15-kw ERP, 150-ft. above ground, 2143-ft. above sea level, lat. 30° 05' 00", long. 99° 22' 00". Transmitter: 8-mi. W of city center at 270° T. Ownership: Jack Clarke III.
- * **Ingram**—K21BU, Jack Clarke III. Technical facilities: 1000-w TPO, 36.8-kw ERP, 144-ft. above ground, 2142-ft. above sea level, lat. 30° 05' 00", long. 99° 22' 00". Transmitter: 8-mi. W of city center at 270° T. Ownership: Jack Clarke III.
- Jacksonville**—K11RT, Jeffrey L. Ward. Technical facilities: 10-w TPO, 0.052-kw ERP, 149-ft. above ground, 715-ft. above sea level, lat. 31° 59' 32", long. 95° 16' 40". Transmitter: 0.2-mi. NNW of intersection of N. Bolton & Quevado. Ownership: Jeffrey L. Ward.
- * **Jacksonville**—K43CV, Morris Joe Dimsdale Jr. Technical facilities: 100-w TPO, 1.82-kw ERP, 85-ft. above ground, 610-ft. above sea level, lat. 31° 57' 45", long. 95° 16' 05". Transmitter: S of U.S. 79, 0.7-mi. E of Jacksonville.
- * **Jasper**—K30BY, Mountain TV Network Inc. Technical facilities: 100-w TPO, 0.89-kw ERP, 98-ft. above ground, 558-ft. above sea level, lat. 30° 59' 25", long. 93° 53' 54". Transmitter: 6.5-mi. NE of Jasper. Ownership: Mountain TV Network Inc.
- * **Jasper**—K32CD, Mountain TV Network Inc. Technical facilities: 100-w TPO, 0.7-kw ERP, 98-ft. above ground, 558-ft. above sea level, lat. 30° 59' 25", long. 93° 53' 54". Transmitter: 6.5-mi. NE of Jasper. Ownership: Mountain TV Network Inc.
- * **Jasper**—K36BL, Mountain TV Network Inc. Technical facilities: 100-w TPO, 0.69-kw ERP, 98-ft. above ground, 558-ft. above sea level, lat. 30° 59' 25", long. 93° 53' 54". Transmitter: 6.5-mi. NE of Jasper. Ownership: Mountain TV Network Inc.
- * **Jasper**—K58DG, Mountain TV Network Inc. Technical facilities: 100-w TPO, 0.63-kw ERP, 98-ft. above ground, 958-ft. above sea level, lat. 30° 59' 25", long. 93° 53' 54". Transmitter: 6.5-mi. NE of Jasper. Ownership: Mountain TV Network Inc.
- * **Jasper**—K62DX, Mountain TV Network Inc. Technical facilities: 100-w TPO, 0.61-kw ERP, 98-ft. above ground, 558-ft. above sea level, lat. 30° 59' 25", long. 93° 53' 54". Transmitter: 6.5-mi. NE of Jasper. Ownership: Mountain TV Network Inc.
- * **Jasper**—K64DC, Mountain TV Network Inc. Technical facilities: 100-w TPO, 0.6-kw ERP, 98-ft. above ground, 558-ft. above sea level, lat. 30° 59' 25", long. 93° 53' 54". Transmitter: 6.5-mi. NE of Jasper. Ownership: Mountain TV Network Inc.
- Kerrville**—K02MQ, International Bcstg. Network. Technical facilities: 0.05-kw ERP, lat. 30° 06' 18", long. 99° 04' 54". Began Operation: June 1, 1987. Ownership: International Broadcasting Network.
- * **Kerrville**—K22DK, Elizabeth E. Terrell. Technical facilities: 1000-w TPO, 19.2-kw ERP, 79-ft. above ground, 2247-ft. above sea level, lat. 30° 06' 25", long. 99° 02' 53". Transmitter: 7-mi. NE of Kerrville.
- * **Kerrville**—K48CI, Mountain TV Network Inc. Technical facilities: 100-w TPO, 0.592-kw ERP, 95-ft. above ground, 2287-ft. above sea level, lat. 30° 06' 25", long. 99° 02' 53". Transmitter: 7-mi. NE of Kerrville. Ownership: Mountain TV Network Inc.
- * **Killeen**—K56EK, Rey F. Franco Perez. Technical facilities: 100-w TPO, 0.894-kw ERP, 220-ft. above ground, 1037-ft. above sea level, lat. 31° 06' 53", long. 97° 42' 00". Requests modification of CP for change to 1000-w TPO, 12.4-kw ERP, 299-ft. above ground, 1217-ft. above sea level, lat. 31° 05' 52", long. 97° 45' 12". Transmitter to near Rte. 440, S of U.S. Hwy. 190. BMTTL-910503DU. Transmitter: 38th St., across from high school. Ownership: Rey F. Franco Perez.
- * **Kingsville**—K65EO, Texas Television Inc. Technical facilities: 1000-w TPO, 8.72-kw ERP, 135-ft. above ground, 207-ft. above sea level, lat. 27° 31' 24", long. 97° 52' 42". Transmitter: Texas A & I U. Communications Science Bldg., Kingsville. Ownership: Texas Television Inc.
- * **La Grange**—K32DA, WFIL Inc. Technical facilities: 1000-w TPO, 8.9-kw ERP, 85-ft. above ground, 413-ft. above sea level, lat. 29° 54' 45", long. 96° 52' 58". Transmitter: Jefferson & Rolish Sts. Ownership: LIN Television Corp.
- * **La Grange**—K34CF, Mountain TV Network Inc. Technical facilities: 100-w TPO, 0.69-kw ERP, 98-ft. above ground, 558-ft. above sea level, lat. 29° 48' 50", long. 96° 55' 11".

Transmitter: 6-mi. SSW of La Grange.
Ownership: Mountain TV Network Inc.

* **La Grange**—K38DC, Mountain TV Network Inc.
Technical facilities: 100-w TPO, 0.68-kw ERP, 98-ft. above ground, 558-ft. above sea level, lat. 29° 48' 50", long. 96° 55' 11".
Transmitter: 6-mi. SSW of La Grange.

* **Levelland**—K56EL, South Plains College.
Phone: 806-894-9611.
Studio: 1401 College Ave., Levelland, TX 79336.
Technical facilities: 1000-w TPO, 9.31-kw ERP, 449-ft. above ground, 3990-ft. above sea level, lat. 33° 35' 37", long. 102° 25' 09".
Transmitter: 0.9-mi. W of State Rte. 114, 3.5-mi. NW of Levelland.
Equipment: ITS transmitter; Scala antenna.
Ownership: South Plains College.
Planned locally originated programming: Children's programming; community programming; city council meetings; local special events; documentaries; ethnic programming; educational programming; college courses; foreign language programming; music videos; news; locally produced news; wire service news; public access; public affairs; sports; high school sports; weather.
Planned satellite programming: Learning Channel.

Livingston—K05HR, Polk County Bcstg. Co. Phone: 409-327-8916.
Studio: U.S. Hwy. 59 N.
Technical facilities: 31-w TPO, 0.067-kw ERP, 348-ft. above ground, 548-ft. above sea level, lat. 30° 44' 23", long. 94° 55' 30".
Requests modification of CP for change to 0.029-kw ERP, 548-ft. above ground, 2392-ft. above sea level. Transmitter to 0.8-mi. N of Livingston on U.S. Hwy. 59. BPTVL-910506IB.

Transmitter: 2-mi. N of Livingston on Hwy. 59.
Equipment: Television Technology transmitter; Scala antenna.
Began Operation: June 28, 1984.
Ownership: Polk County Bcstg. Co.
Locally originated programming: Community programming; city council meetings; local special events; documentaries; educational programming; college courses; magazines; music videos; news; wire service news; character generated news; public access; public affairs; religious programming; sports; hunting & fishing show; sports magazine; weather.
Satellite programming: American Family Network; Commercial Sports Network; C-SPAN; INN; Learning Channel; FamilyNet; sports; Wall Street Journal Report.
Advertising: Yes. Rates: \$260.00/Hour.
Personnel: Hal Haley, Station Manager.

Livingston—K66CA, International Bcstg. Network.
Technical facilities: 1-kw ERP, lat. 30° 41' 38", long. 94° 56' 12".
Holds CP for change to 1000-w TPO, 10-kw ERP, 407-ft. above ground, 722-ft. above sea level. Transmitter: 1-mi. S of Livingston, E of Hwy. 59. BMTPTL-830302L.
Ownership: International Broadcasting Network.

* **Llano**—K16CJ, WFIL Inc.
Technical facilities: 1000-w TPO, 13.9-kw ERP, 49-ft. above ground, 1555-ft. above sea level, lat. 30° 41' 12", long. 98° 34' 15".
Transmitter: 11-mi. NW of intersection of Rtes. 71 & 2233, near Llano.
Ownership: LIN Television Corp.

Lubbock—K22BG, Ramar Communications Inc. Phone: 806-745-3434.
Technical facilities: 1000-w TPO, 14.4-kw ERP, 450-ft. above ground, 3658-ft. above sea level, lat. 33° 30' 08", long. 101° 52' 20".
Requests CP for change to 12.76-kw ERP, 3858-ft. above sea level. BPTTL-910502ER.
Transmitter: 100th & University, Lubbock.
Ownership: Ramar Communications Inc.

Lubbock—K40AN, Lubbock TV Corp.
Phone: 806-747-4085. Fax: 806-747-8928.
Studio: 2124 15th St., Lubbock, TX 79401.
Technical facilities: 1000-w TPO, 14.4-kw ERP, 499-ft. above ground, 3707-ft. above sea level, lat. 33° 30' 57", long. 101° 50' 54".
Transmitter: 84th St. & Ave. L, Lubbock.
Equipment: ITS transmitter; Bogner antenna.
Satellite earth stations: Harris, 3-meter; ITS, 3-meter.
Began Operation: August 1, 1985.
Ownership: Lubbock TV Corp.
Locally originated programming: Music videos; religious programming; sports.
Satellite programming: ACTS; FamilyNet.
Planned satellite programming: Independent News Service; sports.
Advertising: Yes. Rates: \$15.00/30 Sec.; \$30.00/Min.; \$85.00/Hour.
Personnel: Rick A. Perez, General Manager; Dana Griffin, Traffic Coordinator; Bill Baker, Consulting Engineer.

* **Lubbock**—K46CS, Ray Moran. Phone: 806-745-4646. TWX: 62023406. Fax: 806-748-1949.
Studio: 9800 University, Lubbock, TX 79423.
Technical facilities: 1000-w TPO, 8.39-kw ERP, 449-ft. above ground, 3707-ft. above sea level, lat. 33° 30' 08", long. 101° 52' 20".
Requests CP for change to 14.45-kw ERP, 3858-ft. above sea level. BPTTL-910502EQ.
Transmitter: 100th and University, Lubbock.
Equipment: ITS transmitter; Scala antenna.
Satellite earth station: Prodein, 4-meter; DX Engineering receivers.
Began operation: October 31, 1988.
Ownership: Ray Moran.
Locally originated programming: Classified advertising; public affairs; religious programming; hunting & fishing show; weather.
Planned locally originated programming: Children's programming; documentaries; ethnic programming; educational programming; magazines; music videos; news; sports.
Satellite programming: CNN; sports.
Represented (engineering): Fisher, Wayland, Cooper & Leader.
Personnel: Ken Carson, Sales Manager.

* **Lubbock**—K57FK, Kaleb C. Trumbly.
Technical facilities: 1000-w TPO, 34.3-kw ERP, 295-ft. above ground, 3520-ft. above sea level, lat. 33° 35' 07", long. 101° 50' 49".
Transmitter: Media Tower Bldg., 1220 Broadway, Lubbock.

* **Lubbock**—K59DX, Freeman Cosmo Harris.
Technical facilities: 1000-w TPO, 30.1-kw ERP, 299-ft. above ground, 3507-ft. above sea level, lat. 33° 30' 08", long. 101° 52' 20".
Transmitter: 100th St. & University, Lubbock.
Ownership: Freeman C. Harris.

* **Lubbock**—K62DG, Ramar Communications Inc. Phone: 806-745-3434. Fax: 806-748-1949.
Studio: 9800 University Ave.
Technical facilities: 1000-w TPO, 7.97-kw ERP, 751-ft. above ground, 3957-ft. above sea level, lat. 33° 30' 08", long. 101° 52' 20".
Transmitter: 100th & University.
Equipment: Television Technology transmitter; Scala antenna.

Ownership: Ramar Communications Inc.
Personnel: Brad Moran, General Manager; Guy Smith, Chief Engineer.

Lufkin—K05HX, International Bcstg. Network.
Technical facilities: 10-w TPO, 0.027-kw ERP, 426-ft. above ground, 765-ft. above sea level, lat. 31° 20' 18", long. 94° 41' 16".
Transmitter: Approx. 600-ft. N of Lufkin Ave., 0.2-mi. E of Loop 287, Lufkin.
Ownership: International Broadcasting Network.

Lufkin—K11SI, International Bcstg. Network.
Technical facilities: 10-w TPO, 0.059-kw ERP, 427-ft. above ground, 764-ft. above sea level, lat. 31° 20' 18", long. 94° 41' 16".
Requests modification of CP to 0.058-kw ERP, 839-ft. above sea level. BMTVL-890712IF.
Transmitter: 600-ft. N of Lufkin Ave. & 0.19-mi. E of Loop 287.
Ownership: International Broadcasting Network.

* **Lufkin**—K30CS, Channel America LPTV License Subsidiary Inc. Phone: 212-262-5353. Fax: 212-246-8542.
Technical facilities: 100-w TPO, 1.05-kw ERP, 171-ft. above ground, 495-ft. above sea level, lat. 31° 22' 01", long. 94° 45' 56".
Transmitter: Lufkin.
Ownership: Channel America LPTV License Subsidiary Inc.
Planned satellite programming: Sports; Channel America Television Network.
Advertising: Yes. Rates: \$300.00/30 Sec.; \$500.00/Min.; \$1000/Hour.

Marble Falls—K21BX, Hawkins Bcstg. Inc. Phone: 512-693-5551.
Technical facilities: 1000-w TPO, 40.9-kw ERP, 138-ft. above ground, 1188-ft. above sea level, lat. 30° 46' 30", long. 98° 29' 00".
Transmitter: 18.5-mi. NW of city at 317.97° T.
Began Operation: April 1, 1989.
Ownership: Hawkins Bcstg. Inc.

* **Marshall**—K62EB, Rey F. Franco Perez.
Technical facilities: 1000-w TPO, 27.4-kw ERP, 446-ft. above ground, 1001-ft. above sea level, lat. 32° 33' 51", long. 94° 28' 45".
Transmitter: 3.5-mi. NW of Marshall on Farm Rd. 449.
Ownership: Rey F. Franco Perez.

Memphis/Lakeview/Estelline—K44AK, Cruze Electronics. Phone: 806-259-2879.
Technical facilities: 100-w TPO, 0.843-kw ERP, 300-ft. above ground, 2505-ft. above sea level, lat. 34° 48' 35", long. 100° 36' 38".
Transmitter: 5-mi. NNW of Memphis.
Equipment: Television Technology transmitter; Scala antenna.
Ownership: Cruze Electronics.
Note: Operating as a translator; primary station KJTV, Lubbock, TX.

* **Midland**—K18DJ, Kaleb C. Trumbly.
Technical facilities: 1000-w TPO, 32.9-kw ERP, 408-ft. above ground, 3169-ft. above sea level, lat. 32° 00' 46", long. 102° 00' 24".
Transmitter: S of W.S. 80, Midland.
Ownership: Kaleb C. Trumbly.

* **Midland**—K62EA, Gerald D. Kamp.
Technical facilities: 1000-w TPO, 10.7-kw ERP, 318-ft. above ground, 3104-ft. above sea level, lat. 31° 59' 48", long. 102° 04' 41".
Transmitter: Wilco Building, Marierfeld & Wall.
Ownership: Gerald D. Kamp.

Mount Pleasant—K54CB, F.V.P. Network Inc.
Technical facilities: 1000-w TPO, 8-kw ERP, 320-ft. above ground, 670-ft. above sea level, lat. 33° 07' 33", long. 95° 01' 10".
Transmitter: Approx. 2.5-mi. W, near Interstate 30.
Ownership: F.V.P. Network Inc.

Mullin—K61CV, Pompey Mountain Bcstg. Co.
Technical facilities: 0.74-kw ERP, lat. 31° 37' 17", long. 98° 38' 31".
Ownership: Pompey Mountain Bcstg. Co.

* **Nacogdoches**—K47CU, Blacks Desiring Media Inc.
Technical facilities: 1000-w TPO, 6.86-kw ERP, 285-ft. above ground, 719-ft. above sea level, lat. 31° 36' 40", long. 94° 37' 50".
Transmitter: Richardson Temple Rd., 1.6-mi. SE of center of Nacogdoches.
Ownership: Blacks Desiring Media Inc.

* **Nacogdoches**—K56DT, Blacks Desiring Media Inc.
Technical facilities: 1000-w TPO, 6.86-kw ERP, 285-ft. above ground, 719-ft. above sea level, lat. 31° 36' 40", long. 94° 37' 50".
Transmitter: Richardson Temple Rd., 1.6-mi. SE of center of Nacogdoches.
Ownership: Blacks Desiring Media Inc.

* **Nacogdoches**—K59EB, Russell Communications.
Technical facilities: 1000-w TPO, 132-kw ERP, 423-ft. above ground, 965-ft. above sea level, lat. 31° 40' 58", long. 94° 41' 55".
Transmitter: 1.7-mi. NE of Redfield.
Ownership: Russell Communications.

* **Odessa**—K20DC, Kaleb C. Trumbly.
Technical facilities: 1000-w TPO, 32.9-kw ERP, 400-ft. above ground, 3510-ft. above sea level, lat. 31° 53' 50", long. 102° 33' 57".
Transmitter: 1.1-mi. E of intersection of 302 & 866.
Ownership: Kaleb C. Trumbly.

* **Odessa**—K48CW, Lomas De Oro Bcstg. Corp. Phone: 818-848-3922.
Technical facilities: 100-w TPO, 1.04-kw ERP, 443-ft. above ground, 3140-ft. above sea level, lat. 31° 51' 45", long. 102° 25' 00".
Transmitter: Antenna farm E off State Rte. 349.
Ownership: Golden Hills Bcstg. Corp.

* **Odessa**—K49CD, Ronald J. Gordon.
Technical facilities: 1000-w TPO, 37.6-kw ERP, 400-ft. above ground, 3150-ft. above sea level, lat. 31° 57' 43", long. 102° 04' 00".
Transmitter: Antenna farm E off State Rte. 349, 0.74-mi. S of intersection with I-20.
Ownership: Ronald J. Gordon.

Odessa—K60EE, Telemundo of Galveston-Houston Inc.
Technical facilities: 729-w TPO, 4.81-kw ERP, 289-ft. above ground, 3205-ft. above sea level, lat. 31° 51' 58", long. 102° 22' 50".
Transmitter: Odessa Junior College, Deaderick Hall, 201 W. University Blvd., Odessa, TX.
Ownership: Telemundo Group.

Palestine—K17BP, Trinity Bcstg. Network.
Technical facilities: 1000-w TPO, 8.167-kw ERP, 379-ft. above ground, 939-ft. above sea level, lat. 31° 43' 55", long. 95° 37' 25".
Transmitter: 600-ft. S of Royal St. & Loop 256, Palestine.
Began Operation: July 31, 1988.
Satellite earth station: Scientific-Atlanta, 3.2-meter.
Ownership: Trinity Broadcasting Network Inc.
Satellite programming: Trinity Network.

Low Power TV Stations—Texas

- *Pampa—K16BL, Mountain TV Network Inc.**
 Technical facilities: 100-w TPO, 0.591-kw ERP, 148-ft. above ground, 3327-ft. above sea level, lat. 35° 33' 16", long. 100° 50' 31".
 Transmitter: 5-mi. E of Pampa.
 Ownership: Mountain TV Network Inc.
- *Pampa—K32CP, Blacks Desiring Media Inc.**
 Technical facilities: 1000-w TPO, 7.19-kw ERP, 144-ft. above ground, 3343-ft. above sea level, lat. 35° 33' 40", long. 100° 55' 40".
 Transmitter: 2.5-mi. NE of Pampa.
 Ownership: Blacks Desiring Media Inc.
- *Pampa—K43CK, Mountain TV Network Inc.**
 Technical facilities: 100-w TPO, 0.64-kw ERP, 148-ft. above ground, 3326-ft. above sea level, lat. 35° 33' 16", long. 100° 50' 31".
 Transmitter: 5-mi. E of Pampa.
 Ownership: Mountain TV Network Inc.
- Paris—K08KK, Eastern Oklahoma Television Co. Inc.** Phone: 405-332-3311.
 Studio: National Bank Bldg., Paris, TX.
 Technical facilities: 10-w TPO, 0.1-kw ERP, 249-ft. above ground, 794-ft. above sea level, lat. 33° 38' 07", long. 95° 33' 14".
 Transmitter: 2305 SE Third, Paris.
 Began Operation: November 1, 1986.
 Ownership: Eastern Oklahoma Television Co. Inc.
 Locally originated programming: News; public affairs; religious programming; sports; weather.
 Represented (sales): Katz Television.
 Note: Operating part time as a translator; primary station K TEN, Ada-Ardmore, OK.
- *Paris—K25DA, Owen Bcstg. Enterprises.**
 Technical facilities: 1000-w TPO, 4.59-kw ERP, 210-ft. above ground, 709-ft. above sea level, lat. 33° 40' 30", long. 95° 33' 20".
 Transmitter: 1485 N. Main St., Paris.
 Ownership: Owen Broadcasting Enterprises.
- *Paris—K42DA, Matthew Murillo Jr.**
 Technical facilities: 100-w TPO, 0.857-kw ERP, 617-ft. above ground, 1168-ft. above sea level, lat. 33° 37' 15", long. 95° 32' 50".
 Requests modification of CP for change to 1000-w TPO, 12.5-kw ERP, 637-ft. above ground, BMPPT-910503A7.
 Transmitter: Near Loop 286 & FM 1497, Paris.
 Ownership: Matthew Murillo Jr.
- *Paris—K48BX, Russell Communications.**
 Technical facilities: 1000-w TPO, 11.9-kw ERP, 197-ft. above ground, 755-ft. above sea level, lat. 33° 39' 50", long. 95° 29' 46".
 Transmitter: 3.4-mi. E of Paris.
 Ownership: Russell Communications.
- *Paris—K53DC, Localvision.** Phone: 605-335-1136.
 Technical facilities: 1000-w TPO, 11.9-kw ERP, 197-ft. above ground, 755-ft. above sea level, lat. 33° 39' 50", long. 95° 29' 46".
 Transmitter: Approx. 3.4-mi. E of Paris.
 Ownership: Localvision.
- *Pasadena—K30CV, Faith That Pleases God Church Corp.**
 Technical facilities: 1000-w TPO, 3.51-kw ERP, 344-ft. above ground, 377-ft. above sea level, lat. 29° 42' 37", long. 95° 10' 29".
 Requests modification of CP for change to 24.98-kw ERP, 574-ft. above ground, 574-ft. above sea level, lat. 29° 52' 05", long. 95° 21' 41".
 Transmitter to near Skinner Rd. & Hardy Freeway. BMPPTL-891208J9.
 Transmitter: 0.15-mi. S of Hwy. 225 & 0.2-mi. W of South St.
 Ownership: Faith That Pleases God Church Inc.
- *Pecos—K04MP, Moore Bcstg. Inc.**
 Technical facilities: 10-w TPO, 0.062-kw ERP, 150-ft. above ground, 2750-ft. above sea level, lat. 31° 23' 28", long. 103° 26' 00".
 Transmitter: 4-mi. SE of Pecos off Hwy. 1450.
 Equipment: Emcee transmitter; Bogner antenna.
 Ownership: Moore Bcstg. Inc.
- *Plainview—K69FF, B & B Productions Inc.**
 Technical facilities: 1000-w TPO, 21-kw ERP, 299-ft. above ground, 3671-ft. above sea level, lat. 34° 13' 05", long. 101° 42' 02".
 Transmitter: 4-mi. NE of Plainview.
 Ownership: B & B Productions Inc.
- *Quannah—K16BK, Mountain TV Network Inc.**
 Technical facilities: 100-w TPO, 0.525-kw ERP, 95-ft. above ground, 1837-ft. above sea level, lat. 34° 11' 47", long. 99° 37' 43".
 Transmitter: 8-mi. SE of Quannah.
 Ownership: Mountain TV Network Inc.
- *Quannah—K22CJ, Mountain TV Network Inc.**
 Technical facilities: 100-w TPO, 0.533-kw ERP, 95-ft. above ground, 1837-ft. above sea level, lat. 34° 11' 47", long. 99° 37' 43".
 Transmitter: 8-mi. SE of Quannah.
 Ownership: Mountain TV Network Inc.
- *Richmond-Rosenberg—K58DO, Robert W. Fisher.**
 Technical facilities: 1000-w TPO, 30.1-kw ERP, 488-ft. above ground, 614-ft. above sea level, lat. 29° 34' 38", long. 95° 49' 52".
 Transmitter: 0.4-mi. SE of Rosenberg.
 Ownership: Robert W. Fisher.
- *Rio Grande City—K55FY, Villareal Bcstg. Co.**
 Technical facilities: 10-w TPO, 0.053-kw ERP, 102-ft. above ground, 341-ft. above sea level, lat. 26° 26' 05", long. 98° 50' 54".
 Transmitter: 5.2-mi. NW of downtown Rio Grande City.
 Ownership: Villareal Bcstg. Co.
- *San Angelo—K59EC, SWC Network Inc.**
 Technical facilities: 100-w TPO, 2.2-kw ERP, 151-ft. above ground, 2356-ft. above sea level, lat. 31° 26' 08", long. 100° 34' 08".
 Transmitter: 0.6-mi. S of Arden Rd., 3-mi. W of intersection with FM 2288, San Angelo.
 Ownership: SWC Network Inc.
- San Antonio—K02MX, San Antonio Channel 2 Inc.** Phone: 512-494-6565.
 Technical facilities: 0.037-kw ERP, 540-ft. above ground, 1080-ft. above sea level, lat. 29° 25' 21", long. 98° 29' 26".
 Transmitter: Tower Life Bldg.
 Equipment: Television Technology transmitter; Scala antenna.
 Ownership: San Antonio Channel 2 Inc.
 Represented (engineering): Selmeier & Kramer.
 Represented (legal): Cohn & Marks.
 Personnel: Bob A. Roth Sr., President.
- *San Antonio—K15CC, Faith Pleases God Church Corp.**
 Technical facilities: 100-w TPO, 8.84-kw ERP, 459-ft. above ground, 1099-ft. above sea level, lat. 29° 25' 51", long. 98° 29' 23".
 Requests modification of CP for change to 1060-w TPO, 21.5-kw ERP. BMPPTL-891208YD.
 Transmitter: Tower Life Bldg., 310 S. St. Marys St.
 Ownership: Faith That Pleases God Church Inc.
- San Antonio—K17BY, Nicolas Communications Corp.** Phone: 512-824-5812.
 Technical facilities: 800-w TPO, 10.4-kw ERP, 548-ft. above ground, 1201-ft. above sea level, lat. 29° 25' 41", long. 98° 29' 32".
 Requests CP for change to 1000-w TPO, 13.4-kw ERP. BPTTL-910502PG.
 Transmitter: NBC Plaza, 112 E. Pecan, San Antonio.
 Ownership: Nicolas Communications Corp.
- San Antonio—K20BW, DCH Evangelism TV Inc.** Phone: 512-494-3900.
 Studio: 600 N. Loop 1604 E., San Antonio, TX 78232.
 Technical facilities: 1000-w TPO, 55.7-kw ERP, 131-ft. above ground, 1161-ft. above sea level, lat. 29° 31' 06", long. 98° 34' 18".
 Transmitter: Wurzbach Rd. & Fredericksburg Rd., San Antonio.
 Equipment: Acrodyne transmitter; Bogner antenna.
 Satellite earth station: Scientific-Atlanta, 5-meter.
 Ownership: DCH Evangelism Television Inc.
 Locally originated programming: Religious programming; sports; hunting & fishing show.
 Satellite programming: Trinity Bcstg. Network.
 Advertising: Yes. Rates: \$25.00-\$50.00/30 Sec.; \$100.00-\$300.00/Hour.
 Represented (legal): Frank Johnson.
 Personnel: Jim R. Moss, Executive Director.
- San Antonio—K33CK, DCH Evangelism TV Inc.** Phone: 512-494-3900. Fax: 512-490-3385.
 Studio: 600 N. Loop 1604 E., San Antonio, TX 78232.
 Technical facilities: 300-w TPO, 14-kw ERP, 286-ft. above ground, 1194-ft. above sea level, lat. 29° 37' 12", long. 98° 22' 49".
 Requests modification of CP for change to 1000-w TPO, 46.7-kw ERP. BPTTL-910502PC.
 Transmitter: 5031 Judson Rd., San Antonio.
 Equipment: Acrodyne transmitter; Alan Dick & Co. antenna.
 Ownership: DCH Evangelism Television Inc.
 Locally originated programming: Children's programming; documentaries; ethnic programming; music videos; religious programming; sports; hunting & fishing show; state university sports; high school sports.
 Satellite programming: FamilyNet; Trinity Bcstg. Network.
 Advertising: Yes.
 Personnel: Jim Moss, Executive Director; Carol Anderson, sales.
- *San Antonio—K65ES, Louis Martinez.** Phone: 714-780-3408.
 Technical facilities: 1000-w TPO, 22.4-kw ERP, 171-ft. above ground, 978-ft. above sea level, lat. 29° 31' 52", long. 98° 28' 54".
 Requests modification of CP for change to 450-w TPO, 5-kw ERP. BMPPTL-8912083B.
 Transmitter: Airport Center, 10100 Reunion Place, San Antonio.
 Ownership: Louis Martinez.
- San Antonio—K67DW, M & M Communications Corp.** Phones: 904-456-9749; 904-456-2269.
 Technical facilities: 900-w TPO, 10.2-kw ERP, 404-ft. above ground, 1053-ft. above sea level, lat. 29° 25' 21", long. 98° 29' 26".
 Transmitter: Tower Life Building, San Antonio.
 Began Operation: July 1, 1990.
 Ownership: M & M Communications Inc.
 Locally originated programming: Community programming; local special events; public affairs.
 Advertising: Yes.
- Represented (sales): Morris Productions.
 Represented (legal): McFadden, Evans & Sill.
- San Marcos—K40CT, WFIL Inc.**
 Technical facilities: 1000-w TPO, 8.61-kw ERP, 108-ft. above ground, 892-ft. above sea level, lat. 29° 53' 30", long. 97° 57' 03".
 Transmitter: Near San Marcos Academy.
 Ownership: LIN Television Corp.
- *Snyder—K07TZ, Ramar Communications Inc.**
 Technical facilities: 10-w TPO, 0.059-kw ERP, 328-ft. above ground, 2818-ft. above sea level, lat. 32° 46' 52", long. 100° 53' 52".
 Transmitter: 1.5-mi. NW of Snyder city limits & Rte. 208.
 Ownership: Ramar Communications Inc.
- *Somerville—K35DI, M. Doyle Groce.**
 Technical facilities: 1000-w TPO, 1.12-kw ERP, 98-ft. above ground, 351-ft. above sea level, lat. 30° 20' 40", long. 96° 31' 43".
 Transmitter: City lot, Somerville.
 Ownership: M. Doyle Groce.
- *Spearman—K22CK, Mountain TV Network Inc.**
 Technical facilities: 100-w TPO, 0.666-kw ERP, 95-ft. above ground, 3307-ft. above sea level, lat. 36° 00' 10", long. 101° 14' 28".
 Transmitter: 13-mi. SSW of Spearman.
 Ownership: Mountain TV Network Inc.
- *Spearman—K40CE, Mountain TV Network Inc.**
 Technical facilities: 100-w TPO, 0.715-kw ERP, 95-ft. above ground, 3307-ft. above sea level, lat. 36° 00' 10", long. 101° 14' 28".
 Transmitter: 13-mi. SSW of Spearman.
 Ownership: Mountain TV Network Inc.
- *Spearman—K46CD, Mountain TV Network Inc.**
 Technical facilities: 100-w TPO, 0.724-kw ERP, 95-ft. above ground, 3307-ft. above sea level, lat. 36° 00' 10", long. 101° 14' 28".
 Transmitter: 13-mi. SSW of Spearman.
- *Spearman—K48DE, Mountain TV Network Inc.**
 Technical facilities: 100-w TPO, 0.74-kw ERP, 95-ft. above ground, 3307-ft. above sea level, lat. 36° 00' 10", long. 101° 14' 28".
 Transmitter: 12.9-mi. SSW of Spearman.
 Ownership: Mountain TV Network Inc.
- *Spearman—K67DP, Mountain TV Network Inc.**
 Technical facilities: 100-w TPO, 0.8-kw ERP, lat. 36° 00' 10", long. 101° 14' 28".
 Transmitter: 13-mi. SSW of Spearman.
 Ownership: Mountain TV Network Inc.
- Sulphur Springs—K18AL, H & B Bcstg.**
 Technical facilities: 1000-w TPO, 38.465-kw ERP, 500-ft. above ground, 1130-ft. above sea level, lat. 33° 07' 54", long. 95° 50' 06".
 Transmitter: 0.5-mi. SW of intersection of Hwys. 499 & 275.
 Equipment: Acrodyne transmitter; Bogner antenna.
 Began Operation: September 15, 1983.
 Ownership: H & B Bcstg.
 Represented (engineering): Moffet, Larson & Johnson.
 Represented (legal): Paul, Hastings, Janofsky & Walker.
- *Taylor—K27DP, WFIL Inc.**
 Technical facilities: 100-w TPO, 8.71-kw ERP, 105-ft. above ground, 673-ft. above sea level, lat. 30° 34' 39", long. 97° 24' 50".
 Transmitter: 12th & Powzer Sts.
 Ownership: LIN Television Corp.

***Temple**—K120K, Video Jukebox Network Inc.
 Technical facilities: 100-w TPO, 0.071-kw ERP, 112-ft. above ground, 810-ft. above sea level, lat. 31° 06' 50", long. 97° 20' 16". Requests modification of CP to add Belton, Heidenheimer, Moffatt, Roy and Westphalia to principal community & change to 0.13-kw ERP. BMPPTL-910502EU.
 Transmitter: 1402 N. 3rd, Temple.
 Ownership: Video Jukebox Network Inc.

***Texarkana**—K10NN, Video Jukebox Network Inc.
 Technical facilities: 10-w TPO, 0.116-kw ERP, 299-ft. above ground, 600-ft. above sea level, lat. 33° 25' 57", long. 94° 05' 25".
 Transmitter: 1700 Rosewood, Texarkana.
 Ownership: Video Jukebox Network Inc.

***Texarkana**—K41DA, Beech Street Communications Corp.
 Technical facilities: 1000-w TPO, 15.4-kw ERP, 285-ft. above ground, 597-ft. above sea level, lat. 33° 25' 48", long. 94° 05' 08".
 Transmitter: 0.1-mi. NW of W. Seventh St., Texarkana.
 Ownership: Beech Street Communications Corp.

Turkey/Quitauque—K60BW, Ramar Communications Inc. Phone: 806-423-1221.
 Technical facilities: 100-w TPO, 2.072-kw ERP, 120-ft. above ground, 3250-ft. above sea level, lat. 34° 23' 33", long. 101° 07' 30".
 Transmitter: 4-mi. NW of Quitauque.
 Equipment: Television Technology transmitter; Scala antenna.
 Began Operation: January 1, 1984.
 Ownership: Ramar Communications Inc.
 Represented (engineering): Arnold Cruze.
 Personnel: Arville Setliff, Station Manager.
 Note: Operating as a translator; primary station KJTV Lubbock, TX.

***Tyler**—K26DF, Rey F. Franco Perez.
 Technical facilities: 1000-w TPO, 8.44-kw ERP, 430-ft. above ground, 932-ft. above sea level, lat. 32° 21' 43", long. 95° 16' 10".
 Transmitter: 1702 E. Commerce St.
 Ownership: Rey F. Franco Perez.

Tyler—K45AN, Christian World Network.
 Technical facilities: 10.4-kw ERP, lat. 32° 21' 05", long. 95° 18' 06".
 Ownership: Christian World Network.

***Tyler**—K48DP, C-Tec Corp.
 Technical facilities: 1000-w TPO, 7.94-kw ERP, 430-ft. above ground, 932-ft. above sea level, lat. 32° 21' 43", long. 95° 16' 10". Requests modification of CP for change to 17.3-kw ERP, 919-ft. above sea level. BMPPTL-910503XY.
 Transmitter: 1702 E. Commerce St., Tyler.
 Ownership: C-Tec Corp.

***Tyler**—K67DU, International Bcstg. Network.
 Technical facilities: 7.98-kw ERP, lat. 32° 20' 34", long. 95° 15' 26".
 Ownership: International Broadcasting Network.

***Uvalde**—K13US, Owen Bcstg. Enterprises.
 Technical facilities: 0.025-kw ERP, lat. 29° 15' 40", long. 99° 44' 51".
 Ownership: Owen Broadcasting Enterprises.

***Uvalde**—K15BV, Fourth Man Center.
 Technical facilities: 0.224-kw ERP, 170-ft. above ground, 1075-ft. above sea level, lat. 29° 13' 15", long. 99° 47' 10".
 Transmitter: 214 Martin St., Uvalde.
 Ownership: Fourth Man Center.

***Uvalde**—K26AF, Elcio & Brunhilda Salgado Co.
 Technical facilities: 10-w TPO, 0.054-kw ERP, 100-ft. above ground, 1055-ft. above sea level, lat. 29° 15' 40.50", long. 99° 44' 51.40".
 Transmitter: 3.5-mi. E of Uvalde on Hacienda Rd.
 Equipment: Emcee transmitter; Scientific-Atlanta antenna.
 Ownership: Elcio & Brunhilda Salgado; Juanita T. De McVera.
 Represented (engineering): Agape TV Media.

***Uvalde**—K65EQ, Tom Winkle Radio & Television.
 Technical facilities: Lat. 29° 15' 38", long. 99° 44' 46".

***Uvalde & rural Uvalde County**—K33CL, Mountain TV Network Inc.
 Technical facilities: 100-w TPO, 0.918-kw ERP, 100-ft. above ground, 1176-ft. above sea level, lat. 29° 17' 08", long. 99° 39' 22".
 Transmitter: 9-mi. NE of Uvalde.
 Ownership: Mountain TV Network Inc.

***Uvalde (rural portions) & Knippa**—K56EQ, Tom Winkle Radio & TV Service.
 Technical facilities: 20-w TPO, 0.061-kw ERP, 52-ft. above ground, 1194-ft. above sea level, lat. 29° 15' 38", long. 99° 44' 46".
 Transmitter: Big Mountain, Kennedy Ranch, Uvalde.
 Ownership: Tom Winkle Radio & TV Service.

Victoria—K44AN, Central Texas TV.
 Technical facilities: 0.01-kw ERP, lat. 28° 50' 40", long. 96° 53' 43".
 Ownership: Central Texas Television.

Victoria—K518G, D. W. Strahan. Phones: 512-578-5555; 512-578-6011.
 Studio: 3112-A Pleasant Green Dr., Victoria, TX 77902.
 Technical facilities: 100-w TPO, 0.5-kw ERP, 489-ft. above ground, 579-ft. above sea level, lat. 28° 46' 42", long. 96° 58' 08".
 Transmitter: 3112-A Pleasant Green Dr., 3-mi. W of Hwy. 87.
 Equipment: Television Technology transmitter; Scala antenna.
 Satellite earth stations: Sierra, 3-meter; Microdyne, 4-meter; Chapparral; Drake receivers.
 Began Operation: April 25, 1987.
 Ownership: D. W. Strahan.
 Locally originated programming: Community programming; documentaries; ethnic programming; foreign language programming; music videos; religious programming; sports.
 Advertising: Yes. Rates: \$7.00/30 Sec.; \$25.00/Hour.
 Personnel: D. W. Strahan, Manager.
 Note: Spanish programming 40 hrs. per week.

Victoria—K53CZ, Community TV of Victoria. Phones: 512-578-5555; 512-578-6011.
 Studio: 3112-A Pleasant Green Dr., Victoria, TX 77902.
 Technical facilities: 100-w TPO, 0.71-kw ERP, 489-ft. above ground, 577-ft. above sea level, lat. 28° 46' 42", long. 96° 58' 08".
 Transmitter: 3112-A Pleasant Green Dr., 3-mi. W of Hwy. 87.
 Equipment: Television Technology transmitter; Scala antenna.
 Satellite earth stations: WA-Com; Microdyne.
 Began Operation: September 19, 1985.
 Ownership: D. W. Strahan.
 Locally originated programming: Children's programming; classified advertising; community programming; ethnic programming;

music videos; public access; religious programming; hunting & fishing show.
 Advertising: Yes. Rates: \$9.00/30 Sec.; \$15.00/Min.; \$25.00/Hour.
 Personnel: D. W. Strahan, Manager.

Victoria—K55CP, Community TV of Victoria. Phones: 512-578-5555; 512-578-6011.
 Technical facilities: 100-w TPO, 0.5-kw ERP, 489-ft. above ground, 577-ft. above sea level, lat. 28° 46' 42", long. 96° 58' 08".
 Ownership: D. W. Strahan.

***Victoria**—K64DN, American Christian TV System Inc.
 Technical facilities: 100-w TPO, 1.04-kw ERP, 72-ft. above ground, 174-ft. above sea level, lat. 28° 50' 07", long. 96° 59' 23".
 Transmitter: United Bank Plaza, Mockingbird Lane & Sam Houston Dr., Victoria.
 Ownership: American Christian Television Systems Inc.

***Waco**—K120L, Summation Bcstg. Co.
 Technical facilities: 10-w TPO, 0.31-kw ERP, 351-ft. above ground, 958-ft. above sea level, lat. 31° 28' 00", long. 97° 11' 14".
 Transmitter: 4-mi. S of Waco.

***Waco**—K17BQ, Continental Satellite Corp.
 Technical facilities: 1000-w TPO, 8.18-kw ERP, 161-ft. above ground, 551-ft. above sea level, lat. 31° 32' 50", long. 97° 07' 12".
 Transmitter: Citizens Tower, 501 Franklin St.
 Ownership: Continental Satellite Corp.

***Waco**—K19BX, Rene Hinojosa.
 Technical facilities: 1000-w TPO, 25.3-kw ERP, 181-ft. above ground, 666-ft. above sea level, lat. 31° 31' 54", long. 97° 08' 44".
 Transmitter: Near Baylor Stadium, Waco.
 Ownership: Rene Hinojosa.

***Waco**—K50CW, Richard W. Baker.
 Technical facilities: 480-w TPO, 25.4-kw ERP, 354-ft. above ground, 948-ft. above sea level, lat. 31° 32' 10", long. 97° 11' 03". Requests modification of CP for change to 2000-w TPO, 33-kw ERP, 439-ft. above ground, 1030-ft. above sea level, lat. 31° 28' 00", long. 97° 11' 14". Transmitter to W of I-35 & Sun Valley Rd., Hewitt. BMPPTL-910502NI.
 Transmitter: 4520 Bosque Blvd., Waco.
 Ownership: Richard W. Baker.

***Waco**—K62CY, Nicolas Communications Corp. Phone: 512-824-5812.
 Technical facilities: 1000-w TPO, 9.31-kw ERP, 387-ft. above ground, 945-ft. above sea level, lat. 31° 32' 10", long. 97° 11' 10". Requests modification of CP for change to Ch. 57, 8-kw ERP. BMPPTL-891205NE.
 Transmitter: 425 Austin Ave., Alco Bldg., Waco.
 Ownership: Nicolas Communications Corp.

Wellington-Dodson—K27BZ, Greenbelt TV Translator System Inc.
 Technical facilities: 20-w TPO, 0.216-kw ERP, 226-ft. above ground, 2192-ft. above sea level, lat. 34° 46' 14", long. 100° 11' 28".
 Transmitter: 4-mi. S of Wellington.
 Ownership: Greenbelt TV Translator System Inc.
 Note: Operating as a translator; primary station KJTV, Lubbock, TX.

***Wichita Falls**—K09VP, Video Jukebox Network Inc.
 Technical facilities: 10-w TPO, 0.074-kw ERP, 646-ft. above ground, 1460-ft. above sea level, lat. 33° 53' 50", long. 98° 32' 33". Requests modification of CP for change to add Jolly, Dean, Holiday, Iowa Park and

Burkburnett to principal community & change to 0.34-kw ERP. BMPPTL-910502EZ.
 Transmitter: 3412 Onaway Trail, Wichita Falls.
 Ownership: Video Jukebox Network Inc.

***Wichita Falls**—K30DJ, ACTS of Wichita Falls Inc.
 Technical facilities: 1000-w TPO, 28.2-kw ERP, 440-ft. above ground, 1283-ft. above sea level, lat. 33° 53' 00", long. 98° 36' 10". Requests modification of CP for change to 27.6-kw ERP, 518-ft. above ground, 1309-ft. above sea level, lat. 33° 53' 50", long. 98° 32' 33". Transmitter to 3700 Onaway Trail, Wichita Falls. BMPPTL-910503BB.
 Transmitter: 801-ft. E & 1499-ft. S of intersection of Hwy. 369 & Kavanc Rd.

Wichita Falls—K35B0, BSP Bcstg. Inc.
 Studio: 3800 Call Field Rd., Wichita Falls, TX 76308.

Technical facilities: 1000-w TPO, 10.5-kw ERP, 400-ft. above ground, 1411-ft. above sea level.
 Holds CP for change to lat. 33° 53' 50", long. 98° 32' 33".
 Transmitter: 3700 Onaway Trail, Wichita Falls.
 Equipment: ITS transmitter; Scala antenna.
 Began Operation: July 1, 1988.
 Ownership: BSP Bcstg.
 Satellite programming: Sports.
 Advertising: Yes. Rates: \$25.00/30 Sec.; \$50.00/Min.
 Represented (legal): Goldberg & Spector.
 Personnel: Pete D'Acosta, General Manager; Joe Muller, sales; Ken Thomason, engineering.

***Wichita Falls**—K48DJ, BSP Bcstg. Inc.
 Technical facilities: 1000-w TPO, 10.3-kw ERP, 400-ft. above ground, 1411-ft. above sea level, lat. 33° 53' 50", long. 98° 32' 33".
 Transmitter: 3700 Onaway Trail, Wichita Falls.
 Ownership: BSP Bcstg.

Woodrow—K51BX, Ronald J. Gordon.
 Phone: 512-480-0084.
 Technical facilities: 1000-w TPO, 10.1-kw ERP, 322-ft. above ground, 3520-ft. above sea level, lat. 33° 35' 06", long. 101° 50' 49".
 Transmitter: 1220 Broadway St., Lubbock.
 Ownership: Ronald J. Gordon.

Utah

Antimony Angle—K54CO, Piute County.
 Technical facilities: 20-w TPO, 0.86-kw ERP, 30-ft. above ground, 7428-ft. above sea level, lat. 38° 10' 50", long. 112° 02' 30".
 Transmitter: 4-mi. NW of Antimony.
 Ownership: Piute County.

Bicknell—K38CJ, U. of Utah. Phone: 801-581-3099. Fax: 801-581-5735.
 Technical facilities: 3.1-kw ERP, 1202-ft. above sea level, lat. 39° 43' 16", long. 84° 15' 00".
 Transmitter: Existing WPTD(TV) tower.
 Ownership: University of Utah.
 Note: Operating as a translator; primary station KUED, Salt Lake City, UT.

Bonanza-Vernal—K39AK, Trinity Bcstg. Network Inc.
 Technical facilities: 100-w TPO, 0.38-kw ERP, lat. 40° 21' 01", long. 109° 09' 49".
 Began Operation: August 26, 1987.
 Ownership: Trinity Broadcasting Network Inc.
 Satellite programming: Trinity Bcstg. Network.

Low Power TV Stations—Utah

Cedar City—K22AH, Russell Communications.
 Technical facilities: 1000-w TPO, 12.6-kw ERP, 59-ft. above ground, 6089-ft. above sea level, lat. 37° 40' 12", long. 113° 04' 59".
 Transmitter: Water tank site, SW side of Cedar City.
 Ownership: Russell Communications.

***Cedar City—K60BY**, Summit Communications Inc.
 Technical facilities: 100-w TPO, 1.141-kw ERP, 40-ft. above ground, 6040-ft. above sea level, lat. 37° 40' 15", long. 113° 04' 10".
 Transmitter: Cross Hollow Hills, Cedar City.
 Equipment: Emcee transmitter; Bogner antenna.
 Ownership: Summit Communications Inc.
 Represented (engineering): Comsearch.
 Represented (legal): Cole, Raywid & Braverman.

Delta/rural Millard County—K64BO, KUTV Inc. Phone: 801-973-3000. Fax: 801-973-3369.
 Technical facilities: 100-w TPO, 2.234-kw ERP, 25-ft. above ground, 5425-ft. above sea level, lat. 39° 19' 39", long. 112° 19' 36".
 Transmitter: 1.5-mi. S of Oak City.
 Equipment: Television Technology transmitter; Scala antenna.
 Began Operation: March 1, 1983.
 Ownership: Standard Corp.
 Note: Operating as a translator, primary station KUTV, Salt Lake City, UT.

Garfield County—K27CE, Garfield County.
 Technical facilities: 3.16-kw ERP, lat. 38° 32' 10", long. 112° 04' 19".
 Ownership: Garfield County.

Garfield rural—K250C, U. of Utah. Phone: 801-581-3099. Fax: 801-581-5735.
 Technical facilities: 100-w TPO, 3.16-kw ERP, 36-ft. above ground, 11263-ft. above sea level, lat. 38° 32' 10", long. 112° 04' 19".
 Transmitter: 8-mi. SSE of Monroe, atop Monroe Peak.
 Ownership: University of Utah.
 Note: Operating as a translator; primary station KULC, Ogden, UT.

Green River—K30AG, Green River City TV.
 Technical facilities: 0.892-kw ERP, lat. 39° 10' 58", long. 110° 36' 25".
 Ownership: Green River City TV.

***Junction—K16CA**, University of Utah.
 Technical facilities: Lat. 38° 12' 49", long. 112° 14' 23".

Kanab—K12ND, Kanab Lions Club.
 Technical facilities: 0.06-kw ERP, lat. 36° 59' 32", long. 112° 31' 39".
 Ownership: Kanab Lions Club.
 Note: Operating as a translator; primary station KSL-TV, Salt Lake City, UT.

***Logan—K21BY**, Blacks Desiring Media Inc.
 Technical facilities: 1000-w TPO, 7.24-kw ERP, 141-ft. above ground, 4157-ft. above sea level, lat. 41° 44' 06", long. 111° 51' 14".
 Transmitter: 0.9-mi. NW of Logan at 273.66°T.
 Ownership: Blacks Desiring Media Inc.

***Logan—K27CR**, Cache Valley Publishing Co.
 Technical facilities: 1000-w TPO, 6.58-kw ERP, 66-ft. above ground, 4865-ft. above sea level, lat. 41° 44' 03", long. 111° 50' 11".
 Transmitter: 75 Third St., North Logan.
 Ownership: Cache Valley Publishing Co.

***Logan—K51CQ**, Reed Bullen.
 Technical facilities: 1-w TPO, 0.047-kw ERP, 59-ft. above ground, 5755-ft. above sea level, lat. 41° 53' 50", long. 111° 57' 39".
 Transmitter: Little Mountain, 2.7-mi. NNE of Newton.
 Ownership: Reed Bullen.

Manti/Ephraim—K28AG, Sanpete TV Corp.
 Technical facilities: 100-w TPO, 9.419-kw ERP, 20-ft. above ground, 6095-ft. above sea level, lat. 39° 12' 06", long. 111° 43' 39".
 Ownership: Sanpete TV Corp.

Marysvale—K30CW, U. of Utah. Phone: 801-581-3099. Fax: 801-581-5735.
 Technical facilities: 20-w TPO, 0.582-kw ERP, 20-ft. above ground, 7618-ft. above sea level, lat. 38° 30' 27", long. 112° 11' 50".
 Transmitter: 4.5-mi. NNE of Marysvale.
 Ownership: University of Utah.
 Note: Operating as a translator; primary station KULC, Ogden, UT.

Marysvale—K32AL, U. of Utah. Phone: 801-581-4553. Fax: 801-581-5735.
 Technical facilities: 20-w TPO, 0.509-kw ERP, 25-ft. above ground, 7620-ft. above sea level, lat. 38° 30' 27", long. 112° 11' 50".
 Transmitter: Approx. 4.5-mi. NNE of Marysvale.
 Equipment: Television Technology transmitter; Scala antenna.
 Began Operation: September 1, 1983.
 Ownership: University of Utah.
 Note: Operating as a translator, primary station KUED, Salt Lake City, UT.

Mesquite, NV & Gunlock/Veyo, UT—K45A, Russell & Adams Communications.
 Technical facilities: 100-w TPO, 4.775-kw ERP, 20-ft. above ground, 7766-ft. above sea level, lat. 37° 09' 22", long. 113° 52' 10".
 Transmitter: Beaver Dam Mtns., W of Santa Clara, UT.
 Began Operation: November 1, 1982.
 Ownership: Russell & Adams Communications.
 Represented (engineering): B. Ray Carpenter.
 Note: Operating as a translator; primary station K55DL, St. George, UT.

Myton/rural Duchesne County—K43AE, KUTV Inc. Phone: 801-973-3000.
 Technical facilities: 100-w TPO, 3.916-kw ERP, 42-ft. above ground, 10057-ft. above sea level, lat. 40° 21' 45", long. 110° 47' 31".
 Transmitter: 5-mi. W of Tabiona on Tabby Mountain translator site.
 Equipment: Television Technology transmitter; Scala antenna.
 Began Operation: March 1, 1983.
 Ownership: Standard Corp.
 Note: Operating as a translator; primary station KUTV, Salt Lake City, UT.

***Ogden—K50CU**, First National Bcstg. Corp.
 Technical facilities: 100-w TPO, 0.324-kw ERP, 56-ft. above ground, 5295-ft. above sea level, lat. 41° 11' 24", long. 111° 55' 48".
 Requests modification of CP for change to 1000-w TPO, 11.4-kw ERP, 167-ft. above ground, 4465-ft. above sea level, lat. 41° 13' 21", long. 111° 58' 12".
 Transmitter to 385 24th St., Ogden. BNPPTL-910503ZU.
 Transmitter: 4014 Beau Dr., Ogden.
 Ownership: First National Broadcasting Corp.

Ogden—K64CJ, Trinity Bcstg. Network Inc.
 Technical facilities: 1000-w TPO, 10.4-kw ERP, lat. 41° 09' 49", long. 112° 01' 28".
 Equipment: ITS transmitter; Bogner antenna.
 Satellite earth station: Scientific-Atlanta, 3.2-meter.
 Began Operation: July 1, 1988.

Ownership: Trinity Broadcasting Network Inc.
 Satellite programming: Trinity Bcstg. Network.

Park City—K45AX, William H. Coleman.
 Phone: 801-649-4501.
 Studio: 614 Main St., Park City, UT 84060.
 Technical facilities: 0.52-kw ERP, 50-ft. above ground, 7458-ft. above sea level, lat. 40° 40' 59", long. 111° 31' 22".
 Transmitter: Quarry Mountain, Park City, Summit County.

Equipment: Television Technology transmitter; Lindsay antenna.
 Began Operation: November 1, 1986.
 Ownership: Park City Television.
 Locally originated programming: Community programming; city council meetings; local special events; documentaries; wire service news; public affairs; high school sports; weather.
 Satellite programming: INN; Learning Channel.
 Advertising: Yes. Rates: \$25.00/30 Sec.; \$100.00/Hour.
 Personnel: William H. Coleman, Owner; Mary Bailey, Station Manager; Fred Holsop, Engineer; Heide Alsop, Marketing Director.

***Provo—K44CU**, Oxford Investment Inc.
 Technical facilities: 907-w TPO, 10-kw ERP, 30-ft. above ground, 7671-ft. above sea level, lat. 40° 16' 57", long. 111° 56' 10".
 Transmitter: Wiley Canyon tower in Lake Mountains, Provo.
 Ownership: Oxford Investment Inc.

***Roosevelt—K32AT**, Localvision. Phone: 605-335-1136.
 Technical facilities: 1.18-kw ERP, lat. 40° 19' 27", long. 110° 09' 19".
 Transmitter: Approx. 8.5-mi. W of Roosevelt.
 Ownership: Localvision.

St. George—K14AN, Russell Communications.
 Technical facilities: 20-w TPO, 1.355-kw ERP, 60-ft. above ground, 2750-ft. above sea level, lat. 37° 03' 49", long. 113° 34' 20".
 Ownership: Russell Communications.

St. George—K27AH, Summit Communications Inc.
 Technical facilities: 100-w TPO, 0.504-kw ERP, 40-ft. above ground, 3160-ft. above sea level, lat. 37° 03' 51", long. 113° 34' 16".
 Transmitter: Webb Hill, St. George.
 Equipment: Emcee transmitter; Bogner antenna.
 Began Operation: March 1, 1983.
 Ownership: Summit Communications Inc.
 Satellite programming: On-TV.

***St. George—K27DC**, Mohave County Board of Supervisors.
 Technical facilities: 100-w TPO, 1.13-kw ERP, 39-ft. above ground, 7320-ft. above sea level, lat. 36° 47' 34", long. 113° 45' 04".
 Transmitter: Black Rock Mountain, 12-mi. S of Rte. 15, Littlefield, AZ.
 Ownership: Mohave County Board of Supervisors.

***St. George/Washington/Santa Clara—K55DL**, MB Bcstg.
 Technical facilities: 100-w TPO, 1.193-kw ERP, 30-ft. above ground, 3169-ft. above sea level, lat. 37° 04' 50", long. 113° 34' 19".
 Transmitter: Webb Hill, S of St. George.
 Equipment: Television Technology transmitter; Scala antenna.
 Ownership: MB Broadcasting.
 Personnel: Arthur Mortensen, Station Manager.

***Salt Lake City—K32BK**, Robert H. Hanson.
 Technical facilities: 100-w TPO, 0.226-kw ERP, 65-ft. above ground, 5745-ft. above sea level, lat. 40° 48' 27", long. 111° 53' 18".
 Requests modification of CP for change to 31.932-kw ERP. BNPPTL-890310R9.
 Transmitter: 1745 Bonneville Blvd., Salt Lake City.
 Ownership: Robert H. Hanson.

Salt Lake City—K36CJ, National Minority TV.
 Technical facilities: 1000-w TPO, 30.8-kw ERP, 30-ft. above ground, 5709-ft. above sea level, lat. 40° 48' 27", long. 111° 53' 18".
 Transmitter: 1.8-mi. NE of intersection of State Rte. 184 & U.S. Rte. 89.
 Equipment: Television Technology transmitter.
 Satellite earth station: Scientific-Atlanta, 3.2-meter; Scientific-Atlanta receivers.
 Began Operation: November 1, 1989.
 Ownership: National Minority TV Inc.
 Satellite programming: Trinity Bcstg. Network.

Salt Lake City—K38CN, William Allen Marshall.
 Technical facilities: 100-w TPO, 0.816-kw ERP, 100-ft. above ground, 5220-ft. above sea level, lat. 40° 38' 56", long. 112° 04' 13".
 Transmitter: 6700 West 5400 South, West Valley City.
 Ownership: William A. Marshall.

Salt Lake City—K46BJ, Ogden TV Inc.
 Phones: 801-621-3030; 801-322-0317.
 Fax: 801-394-1451.
 Technical facilities: 1000-w TPO, 5.3-kw ERP, 453-ft. above ground, 4790-ft. above sea level, lat. 40° 46' 09", long. 111° 53' 17".
 Transmitter: 36 South State St.
 Equipment: Television Technology transmitter; Bogner antenna.
 Ownership: Ogden TV Inc.
 Note: Operating as a translator; primary station KOOG-TV, Ogden, UT.

Tooele—K24CQ, U. of Utah. Phone: 801-581-4553. Fax: 801-581-5735.
 Technical facilities: 100-w TPO, 3.02-kw ERP, 26-ft. above ground, 8996-ft. above sea level, lat. 40° 39' 33", long. 112° 12' 08".
 Transmitter: 19-mi. NE of Tooele.
 Ownership: University of Utah.
 Note: Operating as a translator; primary station KUED, Salt Lake City, UT.

***Vernal—K17BL**, Spectrum Press Inc.
 Technical facilities: 1000-w TPO, 6.03-kw ERP, 247-ft. above ground, 5425-ft. above sea level, lat. 40° 29' 39", long. 109° 31' 45".
 Transmitter: 2.8-mi. N of center of Vernal.
 Ownership: Spectrum Press Inc.

Vermont

***Barton—W28AU**, Bruce M. & Susan E. Lyons.
 Technical facilities: 100-w TPO, 1.02-kw ERP, 69-ft. above ground, 1588-ft. above sea level, lat. 44° 43' 55", long. 72° 14' 00".
 Transmitter: Glover Twp., 0.46-mi. NW of West Glover.

***Burlington—W11CH**, Susan A. Lawrenson.
 Technical facilities: 10-w TPO, 0.075-kw ERP, 207-ft. above ground, 436-ft. above sea level, lat. 44° 28' 44", long. 73° 12' 50".
 Transmitter: Intersection of Pine & Bank, Burlington.
 Ownership: Susan A. Lawrenson.

- *Burlington—W13CJ, Susan Webb.**
Technical facilities: 10-w TPO, 0.075-kw ERP, 207-ft. above ground, 436-ft. above sea level, lat. 44° 28' 44", long. 73° 12' 50".
Transmitter: Intersection of Pine & Bank.
Ownership: Susan Webb.
- *Burlington—W16AL, Trinity Bcstg. Network Inc.**
Technical facilities: 1000-w TPO, 47-kw ERP, 988-ft. above ground, 2280-ft. above sea level, lat. 44° 34' 26", long. 73° 40' 29".
Transmitter: Terry Mountain, near Peasleeville, NY.
Scheduled to begin operation: November 1, 1991.
Ownership: Trinity Broadcasting Network Inc.
Satellite programming: Trinity Bcstg. Network.
- *Burlington—W39AS, Family Bcstg. Inc.**
Technical facilities: 62.3-kw ERP, lat. 44° 21' 52", long. 75° 55' 53".
Ownership: Family Broadcasting Inc.
- *Burlington—W44AQ, Residential Entertainment Inc.**
Technical facilities: 100-w TPO, 1.31-kw ERP, 115-ft. above ground, 295-ft. above sea level, lat. 44° 28' 32", long. 73° 12' 50".
Transmitter: 131 Main St., Burlington.
- Killington—W18AE, Killington Ltd. Phone: 802-422-4488. Telex: 503-815. Fax: 802-422-3132.**
Studio: Killington Rd., Killington, VT 05751.
Technical facilities: 100-w TPO, 0.115-kw ERP, 36-ft. above ground, 4271-ft. above sea level, lat. 43° 36' 18", long. 72° 49' 14".
Transmitter: Killington Peak.
Equipment: Emcee transmitter; Scala antenna.
Satellite earth station: Paracclipse, 5-meter; Orake, M/A-Com receivers.
Began operation: January 6, 1987.
Ownership: Killington Ltd.
Locally originated programming: Children's programming; classified advertising; local special events; documentaries; magazines; music videos; wire service news; public affairs; sports; hunting & fishing show; weather.
Planned locally originated programming: City council meetings; sports magazine.
Satellite programming: Biznet; sports.
Planned satellite programming: C-SPAN.
Advertising: Yes. Rates: \$25.00/30 Sec.; \$50.00/Min.
Represented (engineering): Centrapage Inc.
Represented (legal): Brown, Finn & Nietart, Chartered.
Personnel: David Huot, General Manager; Jim Hering, LPTV Manager; Joe Alvin, Engineer.
- *Killington—W35AN, Killington Ltd. Phone: 802-422-3333. Fax: 802-422-3132.**
Technical facilities: 100-w TPO, 0.894-kw ERP, 52-ft. above ground, 4288-ft. above sea level, lat. 43° 36' 18", long. 72° 49' 14".
Transmitter: Killington Peak.
- *Killington—W44AN, Residential Entertainment Inc. Phone: 802-422-3333. Fax: 802-422-3132.**
Technical facilities: 100-w TPO, 0.883-kw ERP, 53-ft. above ground, 4288-ft. above sea level, lat. 43° 36' 18", long. 72° 49' 14".
Transmitter: Killington Peak, Killington.
Ownership: Residential Entertainment Inc.
- *St. Johnsbury—W14AY, Local Communications.**
Technical facilities: 1000-w TPO, 17.7-kw ERP, 138-ft. above ground, 1060-ft. above sea level, lat. 44° 23' 07", long. 72° 02' 11".
Transmitter: 2.6-mi. SW of St. Johnsbury.
Ownership: Local Communications.
- *Warren—W25AR, John L. Eddy III.**
Technical facilities: 100-w TPO, 1.03-kw ERP, 62-ft. above ground, 2162-ft. above sea level, lat. 44° 06' 16", long. 72° 47' 34".
Transmitter: 1.8-mi. E on Roxbury Gap.
Ownership: John L. Eddy III.
- *Windsor, Newport & Springfield, VT & Claremont-Lebanon, NH—W54AI, Media Consulting Corp.**
Technical facilities: 1000-w TPO, 22.7-kw ERP, 92-ft. above ground, 3241-ft. above sea level, lat. 43° 26' 38", long. 72° 27' 17".
Transmitter: North peak of Mt. Ascutney, S of Windsor.
Ownership: Media Consulting Corp.
- Virginia**
- *Chesapeake—W17AQ, Valuevision International Inc.**
Technical facilities: 1000-w TPO, 8.06-kw ERP, 253-ft. above ground, 269-ft. above sea level, lat. 36° 45' 39", long. 76° 07' 21".
Requests modification of CP for change to Ch. 19, 21.8-kw ERP. BMMPTTL-910530YG.
Transmitter: 2221 Salem Rd., Virginia Beach.
Ownership: Valuevision International Inc.
- Chesapeake—W40AH, The Union Mission.**
Technical facilities: 1000-w TPO, 21.8-kw ERP, 240-ft. above ground, 256-ft. above sea level, lat. 36° 45' 39", long. 76° 07' 21".
Transmitter: 2221 Salem Rd., Virginia Beach.
Ownership: The Union Mission.
- *Chesapeake—W60BR, AFL Group.**
Technical facilities: 1000-w TPO, 33-kw ERP, 466-ft. above ground, 469-ft. above sea level, lat. 36° 48' 38", long. 76° 16' 57".
Transmitter: Poindexter St. & I-464.
- Concord—W33AD, Paul H. Passink. Phone: 804-993-3300.**
Studio: Rector Rd., Concord, VA 24538.
Technical facilities: 100-w TPO, 1.134-kw ERP, 120-ft. above ground, 1000-ft. above sea level, lat. 37° 20' 30", long. 78° 59' 17".
Transmitter: 0.1-mi. off State Rd. 24 on Rector Rd., Concord.
Equipment: Acrodyne transmitter; Scala antenna.
Satellite earth station: Scientific-Atlanta, 3.6-meter; Scientific-Atlanta receivers.
Began operation: September 25, 1982.
Locally originated programming: Public affairs; religious programming.
Planned locally originated programming: Character generated news; high school sports.
Satellite programming: ACTS; RFD-TV.
Advertising: Yes.
Personnel: Shirley Passink, Station Manager; Paul H. Passink, Chief Engineer.
- *Danville—W33AP, Moneta Associates.**
Technical facilities: 100-w TPO, 1.94-kw ERP, 115-ft. above ground, 715-ft. above sea level, lat. 36° 38' 20", long. 79° 23' 15".
Transmitter: 0.9-mi. N of Highland Burial Park, Danville.
Ownership: Moneta Assoc.
- *Fairfax—W42BE, Fairfax Low Power Co.**
Technical facilities: 11-w TPO, 0.1-kw ERP, 135-ft. above ground, 525-ft. above sea level, lat. 38° 51' 08", long. 77° 18' 57".
Transmitter: 3909 Oak St., Fairfax.
Ownership: Fairfax Low Power Co.
- *Fredericksburg—W69CJ, RCC-TV Inc.**
Technical facilities: 1000-w TPO, 9.88-kw ERP, 200-ft. above ground, 230-ft. above sea level, lat. 38° 17' 30", long. 77° 30' 30".
Transmitter: 5-mi. Fork Area, Fredericksburg.
Ownership: RCC-TV.
- Front Royal & Winchester—W28AZ, Ruarch Assoc. L.P. Phone: 703-459-8810. Fax: 703-842-8810.**
Studio: 123 E. Court St., Woodstock, VA 22664.
Technical facilities: 1000-w TPO, 41.6-kw ERP, 144-ft. above ground, 1014-ft. above sea level, lat. 39° 11' 46", long. 78° 10' 45".
Transmitter: 550 Fairmont Ave., Winchester.
Equipment: Acrodyne transmitter; Bogner antenna.
Began operation: August 15, 1989.
Ownership: Ruarch Associates.
Locally originated programming: News; public affairs; religious programming; weather.
Planned locally originated programming: Children's programming; local special events.
Satellite programming: AGDAY; INN; Family-Net; news; sports; Trinity Bcstg. Network.
Advertising: Yes. Rates: \$45.00/30 Sec.; \$150.00/Min.
Represented (engineering): W. Lee Simmons Assoc.
Represented (legal): Boasari & Kump.
- Gloucester—W51BH, Bowen Media Corp. Phone: 804-642-8851. Fax: 804-642-8854.**
Studio: 17 Plaza Center Suite C1, Gloucester, VA 23061.
Technical facilities: 1000-w TPO, 8.44-kw ERP, 322-ft. above ground, 354-ft. above sea level, lat. 37° 17' 09", long. 76° 30' 51".
Requests modification of CP for change to 1.7-kw ERP, 355-ft. above sea level. BMMPTTL-890721F.
Transmitter: W side of U.S. Rte. 17, 0.3-mi. SW of intersection of U.S. Rte. 17 & State Rd. 1304.
Equipment: Acrodyne transmitter; Scala antenna.
Satellite earth stations: KLM, 6-meter; MVA-Com, 6-meter; MVA-Com receivers.
Began operation: September 1, 1989.
Ownership: Bowen Media Corp.
Locally originated programming: Classified advertising; community programming; magazines; music videos; religious programming; state university sports; high school sports; sports magazine.
Planned locally originated programming: Children's programming; hunting & fishing show.
Satellite programming: Hit Video USA; sports; Channel America.
Advertising: Yes. Rates: \$150.00/30 Sec.
Represented (sales): American Television Sales.
Represented (engineering): du Treil, Lundin & Rackley.
Represented (legal): Tharrington, Smith & Hargrove.
Personnel: Lee Bowen, General Manager; Art Freeman, Sales Manager; Richard Leigh, Chief Engineer; Kay Helm, Program Director.
- *Hampton—W21AQ, Acts Bcstg. Co. of Chesapeake Inc.**
Technical facilities: 1000-w TPO, 69.8-kw ERP, 361-ft. above ground, 367-ft. above sea level, lat. 37° 01' 49", long. 76° 22' 32".
Transmitter: McDonald Farm Rd., off Queen Rd., Hampton.
Ownership: Acts Bcstg. Co. of Chesapeake Inc.
- *Hampton/Chesapeake—W62BL, Valuevision International Inc.**
Technical facilities: 1000-w TPO, 21-kw ERP, 279-ft. above ground, 299-ft. above sea level, lat. 36° 47' 42", long. 76° 13' 55".
Requests modification of CP for change to 11.9-kw ERP. BMMPTTL-910503YF.
Transmitter: Juniper Cres St., Chesapeake.
Ownership: Valuevision International Inc.
- *Ladysmith—W40AL, Caroline Community Bcstg. Inc.**
Technical facilities: 8-kw ERP, lat. 38° 00' 17", long. 77° 30' 22".
Requests modification of CP for change to Ch. 25, 1000-w TPO, 10-kw ERP, 157-ft. above ground, 407-ft. above sea level, lat. 38° 06' 09", long. 77° 31' 27".
Transmitter: off Rte. 1, Arcadia, VA. BMMPTTL-910430AH.
Ownership: Caroline Community Bcstg. Inc.
- Lynchburg—W19BC, Liberty University Inc.**
Technical facilities: 1000-w TPO, 13-kw ERP, 46-ft. above ground, 1407-ft. above sea level, lat. 37° 20' 56", long. 79° 10' 05".
Transmitter: Candler Mountain, 4224-ft. E of Candler Mountain Rd., Lynchburg.
Ownership: Liberty University.
- *Lynchburg—W32BA, Trinity Broadcasting Network Inc.**
Scheduled to begin operation: November 1, 1991.
Ownership: Trinity Broadcasting Network Inc.
Planned satellite programming: Trinity Bcstg. Network.
- *Midlothian—W14BN, AFL Group.**
Technical facilities: 1000-w TPO, 50-kw ERP, 800-ft. above ground, 1109-ft. above sea level, lat. 37° 30' 22", long. 77° 42' 03".
Transmitter: Approx. 2-mi. W of Midlothian.
Ownership: AFL Group.
- *Newport News—W65CB, Sandfiddler Spectrum Corp.**
Technical facilities: 235-w TPO, 1-kw ERP, 102-ft. above ground, 131-ft. above sea level, lat. 36° 58' 40", long. 76° 25' 30".
Transmitter: 2501 Washington Ave.
Ownership: Sandfiddler Spectrum Corp.
- *Norfolk—W05BQ, The Union Mission.**
Technical facilities: 10-w TPO, 0.043-kw ERP, 466-ft. above ground, 476-ft. above sea level, lat. 36° 51' 39", long. 76° 21' 13".
Requests modification of CP for change to 0.142-kw ERP, 239-ft. above sea level. BMMPTTL-910502PN.
Transmitter: 3850 Broadway St., Portsmouth.
Ownership: The Union Mission.
- *Norfolk—W240I, Trinity Bcstg. Network Inc.**
Technical facilities: 1000-w TPO, 9.1-kw ERP, 374-ft. above ground, 387-ft. above sea level, lat. 36° 41' 35", long. 76° 02' 57".
Requests CP for change to 20.5-kw ERP. BPTT-910503XP.
Transmitter: On side of proposed WOFM(FM) tower, 1.3-mi. W of Pleasant Ridge.
Scheduled to begin operation: January 1, 1992.
Ownership: Trinity Broadcasting Network Inc.
Satellite programming: Trinity Bcstg. Network.
Note: Licenced as a translator.
- *Norfolk—W66BF, Stephen S. Evans Jr.**
Technical facilities: 1000-w TPO, 11-kw ERP, 374-ft. above ground, 390-ft. above sea level, lat. 36° 46' 52", long. 76° 11' 43".
Transmitter: Intersection of Hwy. 19 & Center-ville Turnpike, Virginia Beach.
Ownership: Stephen S. Evans Jr.
- *Orange-Mine Run—W47BF, Dennis N. Currence.**
Technical facilities: 1000-w TPO, 10-kw ERP, 190-ft. above ground, 584-ft. above sea level, lat. 38° 16' 50", long. 77° 51' 26".

Low Power TV Stations—Virginia

Transmitter: Rhoadsville.
Ownership: Dennis N. Currence.

*Portsmouth—W56CS, Eddie L. Whitehead.

Technical facilities: 1000-w TPO, 29-kw ERP, 482-ft. above ground, 492-ft. above sea level, lat. 36° 48' 38", long. 76° 16' 57".

Requests modification of CP for change to 690-w TPO, 9.5-kw ERP, 351-ft. above ground, 335-ft. above sea level, lat. 36° 50' 40", long. 76° 18' 57". Transmitter to 1318 Spratley St. BMMPTL-910502FD.

Transmitter: Poindexter St. & I-464, Chesapeake.
Ownership: Eddie L. Whitehead.

*Rainswood—W34AQ, Community Television.

Technical facilities: 1000-w TPO, 7.19-kw ERP, 144-ft. above ground, 246-ft. above sea level, lat. 37° 55' 06", long. 76° 29' 07".
Transmitter: On a lot 1-mi. NW of city center at 276.48T.

Ownership: Community Television.

*Richmond—W02BN, Christel Bcstg. Inc.

Phone: 804-550-1408.
Technical facilities: 10-w TPO, 0.045-kw ERP, 312-ft. above ground, 430-ft. above sea level, lat. 37° 32' 19", long. 77° 26' 15".

Transmitter: 707 E. Main St.
Ownership: Christel Broadcasting Inc.

*Richmond—W04CM, Krista Fordham.

Technical facilities: 10-w TPO, 0.066-kw ERP, 299-ft. above ground, 420-ft. above sea level, lat. 37° 32' 19", long. 77° 28' 17".
Transmitter: 707 E. Main St., Richmond.

Ownership: Krista Fordham.

*Richmond—W46BB, American Christian Television Systems.

Technical facilities: 1000-w TPO, 4.7-kw ERP, 75-ft. above ground, 289-ft. above sea level, lat. 37° 33' 35", long. 77° 28' 16".

Transmitter: First Baptist Church, 2700 Monument.
Ownership: American Christian Television Systems Inc.

Roanoke—W49AP, Trinity Bcstg. Network Inc.

Technical facilities: 1000-w TPO, 36.2-kw ERP, 121-ft. above ground, 2247-ft. above sea level, lat. 37° 13' 56", long. 80° 02' 51".

Transmitter: Approx. 3-mi. W of Roanoke.
Equipment: ITS transmitter; Bogner antenna.
Satellite earth station: Scientific-Atlanta, 3.2-meter.

Began Operation: April 25, 1989.
Ownership: Trinity Broadcasting Network Inc.
Satellite programming: Trinity Bcstg. Network.

*Roanoke—W54BA, Continental Satellite Corp.

Technical facilities: 1000-w TPO, 15.5-kw ERP, 217-ft. above ground, 1224-ft. above sea level, lat. 37° 16' 06", long. 79° 54' 46".

Transmitter: 1800 E. Clay St.
Ownership: Continental Satellite Corp.

*Roanoke—W56CP, Penny C. Wilmoth.

Technical facilities: 1000-w TPO, 20.9-kw ERP, 253-ft. above ground, 1178-ft. above sea level, lat. 37° 16' 17", long. 79° 56' 29".

Requests modification of CP for change to 13.5-kw ERP, 89-ft. above ground, 2287-ft. above sea level, lat. 37° 22' 23", long. 79° 55' 40". Transmitter to Tinker Mountain. BMMPTL-910502MF.

Transmitter: Dominion Bank Bldg., 213 S. Jefferson, Roanoke.
Ownership: Penny Wilmoth.

*Ruckersville—W58BS, Ridge Bcstg. Corp.

Technical facilities: 1000-w TPO, 11.7-kw ERP, 381-ft. above ground, 942-ft. above sea level, lat. 38° 13' 06", long. 78° 22' 03".

Transmitter: 1-mi. S of Ruckersville on Rte. 616.
Ownership: Ridge Bcstg. Corp.

*South Boston—W42BL, Charles Everette Beaver.

Technical facilities: 820-w TPO, 10-kw ERP, 279-ft. above ground, 682-ft. above sea level, lat. 36° 42' 24", long. 78° 55' 28".

Transmitter: State Rte. 875, western edge of South Boston.
Ownership: Charles E. Beaver.

*Staunton—W17AO, Mary Baldwin College.

Technical facilities: 100-w TPO, 4.5-kw ERP, 56-ft. above ground, 1873-ft. above sea level, lat. 38° 11' 54", long. 79° 13' 47".

Transmitter: 8.5-mi. NW of Staunton.
Ownership: Moneta Assoc.

*Traffic—W18AO, Community Television.

Technical facilities: 1000-w TPO, 11.8-kw ERP, 135-ft. above ground, 617-ft. above sea level, lat. 36° 47' 54", long. 78° 25' 00".

Transmitter: 2-mi. E of Chase City & 1-mi. S of Hwy. 47.
Ownership: Community Television.

Woodstock—W10AZ, Ruarch Assoc.

Phones: 703-459-8810; 703-459-4285.
Studio: 123 E. Court St., Woodstock, VA 22664.

Technical facilities: 100-w TPO, 0.198-kw ERP, 83-ft. above ground, 3133-ft. above sea level, lat. 38° 51' 33", long. 78° 48' 19".

Transmitter: Great North Mountain electronic site.
Satellite earth stations: WA-Com; Channel-Master.

Began Operation: September 1, 1985.
Ownership: Ruarch Associates.
FM Affiliate: WAZR, 95.9 MHz, 3-kw.

Locally originated programming: Children's programming; community programming; local special events; documentaries; magazines; music videos; news; public access; public affairs; religious programming; sports; hunting & fishing show; state university sports; sports magazine; weather.

Satellite programming: AGDAY; INN; Family-Net; news; RCN; Trinity Bcstg. Network.

Advertising: Yes. Rates: \$35.00/30 Sec.; \$52.50/Min.; \$375.00/15 min.

Represented (sales): Community Broadcasters Inc.

Represented (engineering): Lee Simmons Assoc.

Represented (legal): Borsari & Kump.

Personnel: Arthur D. Stamler, General Manager; Alan Arehart, Station Manager; Virginia I. Stamler, General Sales Manager; Sandra Lipscomb, Local Sales Manager; Jack Farnance, Chief Engineer; Randy MacFarland, News Director; Harold Wetzel, Program Director; Ronald Croony, Promotion Director; Mitzi W. Jones, Controller; Alan Arehart, Director, Technical Operations.

*Aberdeen—K18BY, American Lo-Power TV Network Inc.

Technical facilities: 1000-w TPO, 3.67-kw ERP, 121-ft. above ground, 637-ft. above sea level, lat. 46° 56' 00", long. 123° 43' 30".

Transmitter: 5-mi. SE of Aberdeen.
Ownership: American Lo-Power TV Network Inc.

Washington

*Aberdeen—K23AS, Trinity Broadcasting Network.

Technical facilities: 100-w TPO, lat. 46° 55' 55", long. 123° 44' 00".
Began Operation: January 1, 1986.
Ownership: Trinity Broadcasting Network Inc.
Satellite programming: Trinity Bcstg. Network.

*Aberdeen—K39BP, Donrey Inc.

Technical facilities: 100-w TPO, 0.81-kw ERP, 105-ft. above ground, 653-ft. above sea level, lat. 46° 58' 09", long. 123° 49' 15".

Transmitter: Michigan & State Sts.
Ownership: Donrey Inc.

*Anacortes—K24CX, Darlene C. Palinawan McHenry.

Technical facilities: 1000-w TPO, 13-kw ERP, 102.7-ft. above ground, 744-ft. above sea level, lat. 48° 40' 48", long. 122° 50' 30".

Transmitter: Mount Constitution Electronic Site, Oreg's Island.
Ownership: Darlene C. Palinawan McHenry.

*Bellingham—K53DB, Russel Communications.

Technical facilities: 100-w TPO, 1.31-kw ERP, 174-ft. above ground, 315-ft. above sea level, lat. 48° 45' 16", long. 122° 28' 39".

Transmitter: 119 N. Commercial, Bellingham.
Ownership: Russel Communications.

*Bellingham—K58DD, TV Board, First Assembly of God Church.

Technical facilities: 100-w TPO, 1.31-kw ERP, 190-ft. above ground, 272-ft. above sea level, lat. 48° 45' 16", long. 122° 28' 39".

Transmitter: Bellingham Towers, 119 N. Commercial, Bellingham.
Ownership: TV Board of First Assembly of God.

Bellingham—K64BT, Echonet Corp.

Technical facilities: 1000-w TPO, 8.71-kw ERP, 101-ft. above ground, 80-ft. above sea level, lat. 48° 44' 51", long. 122° 28' 40".

Ownership: Echonet Corp.

*Camas—K19CT, A. B. Herman.

Technical facilities: 1000-w TPO, 28.8-kw ERP, 59-ft. above ground, 3553-ft. above sea level, lat. 45° 43' 01", long. 122° 17' 40".

Transmitter: Larch Mountain, approx. 9.3-mi. NNE of Camas.
Ownership: A. B. Herman.

*Centralia—K03GR, Highline's Inspirational Signal TV.

Technical facilities: 10-w TPO, 0.236-kw ERP, 49-ft. above ground, 410-ft. above sea level, lat. 46° 43' 03", long. 123° 00' 48".

Transmitter: 139 Summerside Dr., Centralia.
Ownership: Highline's Inspirational Signal TV.

*Centralia—K47CN, Blakeslee Junction Minority Bcstg. Inc.

Technical facilities: 100-w TPO, 2.78-kw ERP, 56-ft. above ground, 456-ft. above sea level, lat. 46° 43' 12", long. 123° 01' 32".

Transmitter: Cook Hill, 4-mi. W of Centralia.
Ownership: Response Bcstg. Corp.

Chelan—K44CK, KAYU-TV Partners Ltd.

Technical facilities: 100-w TPO, 0.78-kw ERP, 39-ft. above ground, 3871-ft. above sea level, lat. 47° 48' 26", long. 120° 01' 59".

Transmitter: Chelan Butte, Chelan.
Ownership: KAYU-TV Partners Ltd.
Note: Operating as a translator; primary station KAYU-TV, Spokane, WA.

College Place—K45DA, Blue Mountain Bcstg. Assn.

Phone: 509-525-0882.
Studio: Box 205, College Place, WA 99324.

Aberdeen—K23AS, Trinity Broadcasting Network.

Technical facilities: 100-w TPO, lat. 46° 55' 55", long. 123° 44' 00".
Began Operation: January 1, 1986.
Ownership: Trinity Broadcasting Network Inc.
Satellite programming: Trinity Bcstg. Network.

*Aberdeen—K39BP, Donrey Inc.

Technical facilities: 100-w TPO, 0.81-kw ERP, 105-ft. above ground, 653-ft. above sea level, lat. 46° 58' 09", long. 123° 49' 15".

Transmitter: Michigan & State Sts.
Ownership: Donrey Inc.

*Anacortes—K24CX, Darlene C. Palinawan McHenry.

Technical facilities: 1000-w TPO, 13-kw ERP, 102.7-ft. above ground, 744-ft. above sea level, lat. 48° 40' 48", long. 122° 50' 30".

Transmitter: Mount Constitution Electronic Site, Oreg's Island.
Ownership: Darlene C. Palinawan McHenry.

*Bellingham—K53DB, Russel Communications.

Technical facilities: 100-w TPO, 1.31-kw ERP, 174-ft. above ground, 315-ft. above sea level, lat. 48° 45' 16", long. 122° 28' 39".

Transmitter: 119 N. Commercial, Bellingham.
Ownership: Russel Communications.

*Bellingham—K58DD, TV Board, First Assembly of God Church.

Technical facilities: 100-w TPO, 1.31-kw ERP, 190-ft. above ground, 272-ft. above sea level, lat. 48° 45' 16", long. 122° 28' 39".

Transmitter: Bellingham Towers, 119 N. Commercial, Bellingham.
Ownership: TV Board of First Assembly of God.

Bellingham—K64BT, Echonet Corp.

Technical facilities: 1000-w TPO, 8.71-kw ERP, 101-ft. above ground, 80-ft. above sea level, lat. 48° 44' 51", long. 122° 28' 40".

Ownership: Echonet Corp.

*Camas—K19CT, A. B. Herman.

Technical facilities: 1000-w TPO, 28.8-kw ERP, 59-ft. above ground, 3553-ft. above sea level, lat. 45° 43' 01", long. 122° 17' 40".

Transmitter: Larch Mountain, approx. 9.3-mi. NNE of Camas.
Ownership: A. B. Herman.

*Centralia—K03GR, Highline's Inspirational Signal TV.

Technical facilities: 10-w TPO, 0.236-kw ERP, 49-ft. above ground, 410-ft. above sea level, lat. 46° 43' 03", long. 123° 00' 48".

Transmitter: 139 Summerside Dr., Centralia.
Ownership: Highline's Inspirational Signal TV.

*Centralia—K47CN, Blakeslee Junction Minority Bcstg. Inc.

Technical facilities: 100-w TPO, 2.78-kw ERP, 56-ft. above ground, 456-ft. above sea level, lat. 46° 43' 12", long. 123° 01' 32".

Transmitter: Cook Hill, 4-mi. W of Centralia.
Ownership: Response Bcstg. Corp.

Chelan—K44CK, KAYU-TV Partners Ltd.

Technical facilities: 100-w TPO, 0.78-kw ERP, 39-ft. above ground, 3871-ft. above sea level, lat. 47° 48' 26", long. 120° 01' 59".

Transmitter: Chelan Butte, Chelan.
Ownership: KAYU-TV Partners Ltd.
Note: Operating as a translator; primary station KAYU-TV, Spokane, WA.

College Place—K45DA, Blue Mountain Bcstg. Assn.

Phone: 509-525-0882.
Studio: Box 205, College Place, WA 99324.

Aberdeen—K23AS, Trinity Broadcasting Network.

Technical facilities: 100-w TPO, lat. 46° 55' 55", long. 123° 44' 00".
Began Operation: January 1, 1986.
Ownership: Trinity Broadcasting Network Inc.
Satellite programming: Trinity Bcstg. Network.

*Aberdeen—K39BP, Donrey Inc.

Technical facilities: 100-w TPO, 0.81-kw ERP, 105-ft. above ground, 653-ft. above sea level, lat. 46° 58' 09", long. 123° 49' 15".

Transmitter: Michigan & State Sts.
Ownership: Donrey Inc.

*Anacortes—K24CX, Darlene C. Palinawan McHenry.

Technical facilities: 1000-w TPO, 13-kw ERP, 102.7-ft. above ground, 744-ft. above sea level, lat. 48° 40' 48", long. 122° 50' 30".

Transmitter: Mount Constitution Electronic Site, Oreg's Island.
Ownership: Darlene C. Palinawan McHenry.

*Bellingham—K53DB, Russel Communications.

Technical facilities: 100-w TPO, 1.31-kw ERP, 174-ft. above ground, 315-ft. above sea level, lat. 48° 45' 16", long. 122° 28' 39".

Transmitter: 119 N. Commercial, Bellingham.
Ownership: Russel Communications.

*Bellingham—K58DD, TV Board, First Assembly of God Church.

Technical facilities: 100-w TPO, 1.31-kw ERP, 190-ft. above ground, 272-ft. above sea level, lat. 48° 45' 16", long. 122° 28' 39".

Transmitter: Bellingham Towers, 119 N. Commercial, Bellingham.
Ownership: TV Board of First Assembly of God.

Bellingham—K64BT, Echonet Corp.

Technical facilities: 1000-w TPO, 8.71-kw ERP, 101-ft. above ground, 80-ft. above sea level, lat. 48° 44' 51", long. 122° 28' 40".

Ownership: Echonet Corp.

*Camas—K19CT, A. B. Herman.

Technical facilities: 1000-w TPO, 28.8-kw ERP, 59-ft. above ground, 3553-ft. above sea level, lat. 45° 43' 01", long. 122° 17' 40".

Transmitter: Larch Mountain, approx. 9.3-mi. NNE of Camas.
Ownership: A. B. Herman.

*Centralia—K03GR, Highline's Inspirational Signal TV.

Technical facilities: 10-w TPO, 0.236-kw ERP, 49-ft. above ground, 410-ft. above sea level, lat. 46° 43' 03", long. 123° 00' 48".

Transmitter: 139 Summerside Dr., Centralia.
Ownership: Highline's Inspirational Signal TV.

*Centralia—K47CN, Blakeslee Junction Minority Bcstg. Inc.

Technical facilities: 100-w TPO, 2.78-kw ERP, 56-ft. above ground, 456-ft. above sea level, lat. 46° 43' 12", long. 123° 01' 32".

Transmitter: Cook Hill, 4-mi. W of Centralia.
Ownership: Response Bcstg. Corp.

Chelan—K44CK, KAYU-TV Partners Ltd.

Technical facilities: 100-w TPO, 0.78-kw ERP, 39-ft. above ground, 3871-ft. above sea level, lat. 47° 48' 26", long. 120° 01' 59".

Transmitter: Chelan Butte, Chelan.
Ownership: KAYU-TV Partners Ltd.
Note: Operating as a translator; primary station KAYU-TV, Spokane, WA.

College Place—K45DA, Blue Mountain Bcstg. Assn.

Phone: 509-525-0882.
Studio: Box 205, College Place, WA 99324.

Aberdeen—K23AS, Trinity Broadcasting Network.

Technical facilities: 100-w TPO, lat. 46° 55' 55", long. 123° 44' 00".
Began Operation: January 1, 1986.
Ownership: Trinity Broadcasting Network Inc.
Satellite programming: Trinity Bcstg. Network.

*Aberdeen—K39BP, Donrey Inc.

Technical facilities: 100-w TPO, 0.81-kw ERP, 105-ft. above ground, 653-ft. above sea level, lat. 46° 58' 09", long. 123° 49' 15".

Transmitter: Michigan & State Sts.
Ownership: Donrey Inc.

*Anacortes—K24CX, Darlene C. Palinawan McHenry.

Technical facilities: 1000-w TPO, 13-kw ERP, 102.7-ft. above ground, 744-ft. above sea level, lat. 48° 40' 48", long. 122° 50' 30".

Transmitter: Mount Constitution Electronic Site, Oreg's Island.
Ownership: Darlene C. Palinawan McHenry.

*Bellingham—K53DB, Russel Communications.

Technical facilities: 100-w TPO, 1.31-kw ERP, 174-ft. above ground, 315-ft. above sea level, lat. 48° 45' 16", long. 122° 28' 39".

Transmitter: 119 N. Commercial, Bellingham.
Ownership: Russel Communications.

*Bellingham—K58DD, TV Board, First Assembly of God Church.

Technical facilities: 100-w TPO, 1.31-kw ERP, 190-ft. above ground, 272-ft. above sea level, lat. 48° 45' 16", long. 122° 28' 39".

Transmitter: Bellingham Towers, 119 N. Commercial, Bellingham.
Ownership: TV Board of First Assembly of God.

- Transmitter:** 14-mi. NE of Moses Lake.
Ownership: Mountain TV Network Inc.
- * **Moses Lake—K62CB, Mountain TV Network Inc.**
Technical facilities: 0.61-kw ERP, lat. 47° 19' 11", long. 119° 09' 47".
Transmitter: 14-mi. NE of Moses Lake.
Ownership: Mountain TV Network Inc.
- * **Moses Lake—K64CZ, Peoples TV Assn.**
Technical facilities: 100-w TPO, 2.3-kw ERP, 43-ft. above ground, 2740-ft. above sea level, lat. 46° 48' 23", long. 119° 33' 25".
Transmitter: 25-mi. SSW of Moses Lake.
Ownership: Peoples TV Assn.
Note: Operating as a translator; primary station KAYU-TV, Spokane, WA.
- * **Oak Harbor—K18CK, Natrona Bcstg. Co. Inc.**
Technical facilities: 100-w TPO, 0.985-kw ERP, 102-ft. above ground, 203-ft. above sea level, lat. 48° 17' 26", long. 122° 42' 28".
Transmitter: 2-mi. W of downtown Oak Harbor.
Ownership: Natrona Bcstg. Co. Inc.
- Omak/Okanogan—K31AH, Statesman-Examiner Inc.**
Technical facilities: 100-w TPO, 1.5-kw ERP, 30-ft. above ground, 5749-ft. above sea level, lat. 48° 26' 59", long. 119° 18' 28".
Ownership: Statesman-Examiner Inc.
- Omak/Riverside—K25CY, The Omak Chronicle Inc.**
Technical facilities: 100-w TPO, 1.25-kw ERP, 10-ft. above ground, 5486-ft. above sea level, lat. 48° 27' 15", long. 119° 18' 30".
Transmitter: Approx. 10.3-mi. ENE of Omak.
Ownership: The Omak Chronicle Inc.
- * **Pasco—K66BW, KAYU-TV Partners Ltd.**
Phone: 509-448-2828. **TWX:** 510-773-1889.
Studio: S. 4600 Regal St., Spokane, WA 99203.
Technical facilities: 12-w TPO, lat. 46° 06' 16", long. 119° 07' 50".
Equipment: Emcee transmitter; Scala antenna.
Ownership: KAYU-TV Partners Ltd.
Note: Operating as a translator; primary station K53CY, Yakima, WA.
- * **Port Angeles—K30CO, Mountain TV Network Inc.**
Technical facilities: 1000-w TPO, 0.92-kw ERP, 95-ft. above ground, 833-ft. above sea level, lat. 48° 02' 42", long. 123° 22' 57".
Transmitter: 4.5-mi. SE of Port Angeles, Mount Pleasant.
Ownership: Mountain TV Network Inc.
- * **Port Angeles—K56DH, Mountain TV Network Inc.**
Technical facilities: 100-w TPO, 1.01-kw ERP, 95-ft. above ground, 2736-ft. above sea level, lat. 48° 02' 42", long. 123° 22' 57".
Transmitter: 4.5-mi. SE of Port Angeles, Mount Pleasant.
Ownership: Mountain TV Network Inc.
- * **Pullman—K45CZ, Blacks Desiring Media Inc.**
Technical facilities: 1000-w TPO, 5.92-kw ERP, 203-ft. above ground, 2756-ft. above sea level, lat. 46° 43' 40", long. 117° 12' 20".
Transmitter: 1.24-mi. SW of Pullman.
Ownership: Blacks Desiring Media Inc.
- * **Pullman—K52DK, American Translator Development Inc.**
Technical facilities: 100-w TPO, 1.28-kw ERP, 59-ft. above ground, 2461-ft. above sea level, lat. 46° 44' 05", long. 117° 10' 42".
- Transmitter:** Gladish Bldg., N.W. 115 State St., Pullman.
Ownership: American Translator Development Inc.
- * **Richland—K49CN, Radiant Light Bcstg.**
Phone: 509-943-9919.
Technical facilities: 19.7-kw ERP, lat. 46° 14' 10", long. 119° 19' 15".
Ownership: Radiant Light Broadcasting.
- * **Richland—K66EC, KAYU-TV Partners Ltd.**
Phone: 509-448-2828. **Fax:** 509-448-3815.
Technical facilities: 1000-w TPO, 12-kw ERP, 39-ft. above ground, 2123-ft. above sea level, lat. 46° 06' 16", long. 119° 07' 50".
Transmitter: S of Kennewick/Passco.
Ownership: KAYU-TV Partners Ltd.
- * **Seattle—K53DA, Public Management Information Service.**
Technical facilities: 100-w TPO, 1.59-kw ERP, 400-ft. above ground, 892-ft. above sea level, lat. 47° 18' 15", long. 122° 23' 44".
Transmitter: 3700 53rd St. NE, Tacoma.
Ownership: Public Management Information Service.
- * **Seattle—K58DP, Breckenridge Bcstg. Co.**
Technical facilities: 535-w TPO, 4.07-kw ERP, 958-ft. above ground, 1063-ft. above sea level, lat. 47° 36' 17", long. 122° 19' 46".
Requests modification of CP for change to: 1000-w TPO, 19.64-kw ERP, 1070-ft. above ground. **BMP TTL-910503GP.**
Transmitter: 701 5th Ave., Seattle.
Ownership: Breckenridge Bcstg. Co.
- * **Seattle—K62DH, Northwest Christian TV.**
Technical facilities: 1000-w TPO, 29.2-kw ERP, 75-ft. above ground, 2595-ft. above sea level, lat. 47° 30' 35", long. 121° 59' 02".
Requests modification of CP for change to: 15.85-kw ERP, 200-ft. above ground, 3048-ft. above sea level, lat. 47° 30' 14", long. 121° 58' 29". **Transmitter to West Tiger Electronic Site, Preston. BMP TTL-910503WJ.**
Transmitter: Seattle.
Ownership: Northwest Christian Television.
- * **Seattle—K64DW, Krista Fordham.**
Technical facilities: 970-w TPO, 18.1-kw ERP, 499-ft. above ground, 909-ft. above sea level, lat. 47° 36' 57", long. 122° 18' 26".
Requests modification of CP for change to: 2000-w TPO, 36.5-kw ERP, 938-ft. above ground. **BMP TTL-910502FE.**
Transmitter: 1620 18th Ave., Seattle.
Ownership: Krista Fordham.
- * **Seattle—K68DL, Western Washington Corp. of the Seventh Day Adventists.**
Technical facilities: 1000-w TPO, 15-kw ERP, 400-ft. above ground, 810-ft. above sea level, lat. 47° 36' 57", long. 122° 18' 26".
Transmitter: 945 Dexter Ave. N, Seattle.
Ownership: Western Washington Corp. of the Seventh Day Adventists.
- * **Spokane—K14IF, Clarabelle F. Boone.**
Technical facilities: 507-w TPO, 15-kw ERP, 348-ft. above ground, 2349-ft. above sea level, lat. 47° 39' 25", long. 117° 24' 10".
Transmitter: Seafirst Bldg., W. 601 Riverside, Spokane.
Ownership: Clarabelle F. Boone.
- Spokane—K51CU, Edith C. Smith.**
Technical facilities: 100-w TPO, 1.3-kw ERP, lat. 47° 41' 40", long. 117° 20' 01".
Transmitter: 1303 W. First Ave.
Ownership: Edith C. Smith.
- Spokane—K55EB, Trinity Christian Center of Santa Ana Inc.**
Technical facilities: 1-w TPO, 1.27-kw ERP, lat. 47° 41' 40", long. 117° 20' 03".
Equipment: ITS transmitter.
Satellite earth station: Scientific-Atlanta, 3.2-meter; Scientific-Atlanta receivers.
Began Operation: September 16, 1987.
Ownership: Trinity Broadcasting Network Inc.
Satellite programming: Trinity Bcstg. Network.
- * **Spokane—K57FJ, Localvision.** **Phone:** 605-335-1136.
Technical facilities: 100-w TPO, 1.3-kw ERP, 69-ft. above ground, 2650-ft. above sea level, lat. 47° 41' 40", long. 117° 20' 01".
Transmitter: Fantcher Hill, Spokane.
Ownership: Localvision.
- * **Spokane—K59ED, James Connell.**
Technical facilities: 20-w TPO, 0.653-kw ERP, 69-ft. above ground, 2651-ft. above sea level, lat. 47° 41' 40", long. 117° 20' 01".
Transmitter: Fantcher Hill, Spokane.
Ownership: James Connell.
- * **Tacoma—K44CE, Microband Corp. of America.**
Technical facilities: 1000-w TPO, 18.6-kw ERP, 505-ft. above ground, 997-ft. above sea level, lat. 47° 18' 15", long. 122° 23' 24".
Transmitter: Indian Hill, 3700 53rd St. NE, Tacoma.
Personnel: Jim Wiesenberg, General Manager; Ken Pratt, Sales Manager.
- * **Toledo—K31BS, Ramsey Enterprises Inc.**
Technical facilities: 100-w TPO, 0.898-kw ERP, 194-ft. above ground, 653-ft. above sea level, lat. 46° 28' 40", long. 122° 53' 30".
Transmitter: N side of Hwy. 12 E, between Military Rd. & Knowless Rd.
Ownership: Ramsey Enterprises Inc.
- Vancouver—K61CL, Full Gospel Business Men's Association International.**
Technical facilities: Lat. 45° 37' 30", long. 122° 19' 45".
- Walla Walla—K22BI, Blue Mountain Bcstg. Assn.**
Technical facilities: 100-w TPO, 1.11-kw ERP, 36-ft. above ground, 3711-ft. above sea level, lat. 45° 59' 20", long. 118° 10' 29".
Transmitter: Near top of Pikes Peak, 11-mi. ENE of Milton-Freewater & 11-mi. SE of College Place.
Ownership: Blue Mountain Broadcasting Association.
- Walla Walla—K27DD, Blue Mountain Bcstg. Assn.** **Phone:** 509-525-0882.
Technical facilities: 100-w TPO, 2.9-kw ERP, 141-ft. above ground, 981-ft. above sea level, lat. 46° 03' 44", long. 118° 23' 02".
Transmitter: Near Gose St. & Finch Ave., College Place.
Equipment: Television Technology transmitter; Scala antenna.
Ownership: Blue Mountain Bcstg. Assn.
Personnel: Lynelle Childs, Station Manager.
- Wenatchee—K14BF, Westcoast Bcstg. Co.**
Technical facilities: 0.78-kw ERP, lat. 47° 27' 51", long. 120° 12' 26".
Began Operation: December 1, 1986.
Ownership: Westcoast Bcstg. Co.
- Wenatchee/East Wenatchee—K30AJ, KQLY Television.** **Phone:** 509-328-9084. **Fax:** 509-328-5274.
Technical facilities: 100-w TPO, 0.679-kw ERP, 17-ft. above ground, 2037-ft. above sea level, lat. 47° 22' 52", long. 120° 17' 16".
- Transmitter:** Wenatchee Heights, 1.5-mi. from Wenatchee.
Equipment: Acrodyne transmitter; Scala antenna.
Began Operation: May 10, 1985.
Ownership: Morgan Murphy Stations.
Note: Operating as a translator; primary station KQLY-TV, Spokane, WA.
- Yakima—K17CJ, Ronald Alan Theodore Bevins.** **Phone:** 509-452-8817. **Fax:** 509-248-5971.
Studio: 713 W. Yakima Ave., Yakima, WA 98902.
Technical facilities: 100-w TPO, 0.4-kw ERP, 43-ft. above ground, 1867-ft. above sea level, lat. 46° 31' 59", long. 120° 29' 41".
Requests CP for change to: 1000-w TPO, 4.209-kw ERP. **BPTTL-910502PQ.**
Transmitter: Ahtanum Ridge, 1.5-mi. SSW of Union Gap.
Equipment: Television Technology transmitter; Scala antenna.
Satellite earth station: Cosmos, 3.2-meter; Uniden receivers.
Ownership: Ronald A. Bevins.
Locally originated programming: Community programming; local special events; documentaries; ethnic programming; educational; foreign language programming; news; locally produced news; public affairs; weather.
Planned locally originated programming: High school sports.
Advertising: Yes. **Rates:** \$75.00/30 Sec.; \$100.00/Min.; \$350.00/30 Min.; \$500.00/Hour.
Represented (sales): Paul Mendez.
Represented (engineering): Andy Leberge.
Represented (legal): Robert Inouye.
Personnel: Ronald Bevins, General Manager; Don Mitchell, Operations Manager; Ricardo Barrientes, Production Manager.
- Yakima—K53CY, KAYU-TV Partners Ltd.**
Phone: 509-448-2828. **TWX:** 510-773-1889. **Fax:** 509-448-3815.
Studio: S. 4600 Regal St., Spokane, WA 99203.
Technical facilities: 100-w TPO, 1.41-kw ERP, 203-ft. above ground, 1253-ft. above sea level, lat. 46° 36' 08", long. 120° 30' 13".
Transmitter: 6 S. Second St., Yakima.
Equipment: Scala antenna.
Ownership: KAYU-TV Partners Ltd.
Locally originated programming: Children's programming; public affairs.
Satellite programming: Sports.
Advertising: Yes.
Represented (sales): Petry Television Inc.
Personnel: D. Lane Guin, Station Manager; Ron Valley, Chief Engineer.
- Yakima—K58DL, Mel Kimmel.**
Technical facilities: 100-w TPO, 2-kw ERP, 59-ft. above ground, 2067-ft. above sea level, lat. 46° 31' 01", long. 120° 24' 02".
Requests CP for change to: 1000-w TPO, 19-kw ERP, 98-ft. above ground, 2129-ft. above sea level, lat. 46° 31' 42", long. 120° 31' 16". **Transmitter to Ahtanum Ridge, near Yakima. BPTTL-910502MX.**
Transmitter: Rattlesnake Hills, 5-mi. SE of Yakima.
Ownership: Mel Kimmel.
- * **Yakima—K64DH, Christian Bcstg. Network.**
Technical facilities: 8-kw ERP, lat. 46° 31' 49", long. 120° 27' 15".
Requests CP for change to: 1000-w TPO, 12.5-kw ERP. **BPTTL-910503DT.**
Ownership: Christian Broadcasting Network.

Low Power TV Stations—Washington

***Yakima & Wapato**—K56EG, Ronald Alan Theodore Bevins.
 Technical facilities: 100-w TPO, 0.39-kw ERP, 43-ft. above ground, 1867-ft. above sea level, lat. 46° 31' 59", long. 120° 29' 41".
 Transmitter: Ahtanum Ridge, 1.5-mi. SSW of Union Gap.
 Ownership: Ronald A. Bevins.

Yakima & Wapato—K60EB, Ronald Alan Theodore Bevins.
 Technical facilities: 100-w TPO, 0.388-kw ERP, 43-ft. above ground, 1867-ft. above sea level, lat. 46° 31' 59", long. 120° 29' 41".
 Requests CP for change to 2.452-kw ERP. BPPTL-910503WP.
 Transmitter: Ahtanum Ridge, 1.5-mi. SSW of Union Gap.
 Ownership: Ronald A. Bevins.

West Virginia

***Charleston**—W36BF, John Walton.
 Technical facilities: 1000-w TPO, 21-kw ERP, 269-ft. above ground, 866-ft. above sea level, lat. 38° 21' 00", long. 81° 38' 03".
 Requests modification of CP for change to 2000-w TPO, 29.2-kw ERP, 92-ft. above ground, 1174-ft. above sea level, lat. 38° 21' 26", long. 81° 36' 20". Transmitter to end of Denton St., Charleston. BMPPTL-910502PX.
 Transmitter: 500 Lee St. E.
 Ownership: John Walton.

***Charleston**—W67BL, Residential Entertainment Inc.
 Technical facilities: 100-w TPO, 0.995-kw ERP, 223-ft. above ground, 820-ft. above sea level, lat. 38° 21' 08", long. 81° 38' 03".
 Transmitter: One Valley Square Bldg., One Valley Square, Charleston.
 Ownership: Residential Entertainment Inc.

Huntington—W14BI, Channel America LPTV License Subsidiary Inc. Phone: 212-262-5353. Fax: 212-246-8542.
 Technical facilities: 1000-w TPO, 24.5-kw ERP, 194-ft. above ground, 748-ft. above sea level, lat. 38° 25' 16", long. 82° 26' 04".
 Transmitter: West Virginia Bldg., 910 Fourth Ave., Huntington.
 Began Operation: April 1, 1986.
 Ownership: Channel America LPTV License Subsidiary Inc.
 Satellite programming: Sports.
 Advertising: Yes.

***Huntington**—W17BH, Frances R. Santangelo.
 Technical facilities: 1000-w TPO, 18.3-kw ERP, 492-ft. above ground, 1345-ft. above sea level, lat. 38° 25' 11", long. 82° 24' 06".
 Transmitter: Reservoir Rd., Huntington.
 Ownership: Frances R. Santangelo.

***Huntington**—W52BD, National Minority TV Inc.
 Technical facilities: 1000-w TPO, 31-kw ERP, 499-ft. above ground, 1476-ft. above sea level, lat. 38° 29' 42", long. 82° 12' 03".
 Requests modification of CP for change to Ch. 19, 9.8-kw ERP, 295-ft. above ground, 1142-ft. above sea level, lat. 38° 25' 17", long. 82° 23' 47". Transmitter to Rotary Park Antenna Farm. BMPPT-910503DP.
 Transmitter: WPNY-TV tower atop Barker Ridge near Milton.
 Scheduled to begin operation: December 31, 1991.
 Ownership: National Minority TV Inc.
 Satellite programming: Trinity Bcstg. Network.
 Note: Authorized as a translator.

***Morgantown**—W30AM, Frank Carlow.
 Technical facilities: 1000-w TPO, 36.3-kw ERP, 174-ft. above ground, 1473-ft. above sea level, lat. 39° 35' 40", long. 79° 57' 09".
 Transmitter: 0.1-mi. NE of U.S. 119, 0.6-mi. N of U.S. 48.
 Ownership: Frank Carlow.

***Parkersburg**—W39AZ, Brightness Ministries Inc.
 Technical facilities: 1000-w TPO, 12.9-kw ERP, 427-ft. above ground, 1217-ft. above sea level, lat. 39° 19' 27", long. 81° 37' 33".
 Transmitter: 0.2-mi. WNW of intersection of Wayrd Rd. & Farson St., Dunlap Twp.
 Satellite earth station: Scientific-Atlanta, 3.2-meter.
 Scheduled to begin operation: July 1, 1991.
 Ownership: Trinity Broadcasting Network Inc.
 Satellite programming: Trinity Bcstg. Network.

***Wheeling**—W28AS, Turnpike Television.
 Technical facilities: Lat. 40° 04' 58", long. 80° 46' 18".

***Wheeling**—W62BW, Abacus Television.
 Technical facilities: 1000-w TPO, 42.3-kw ERP, 276-ft. above ground, 1434-ft. above sea level, lat. 40° 04' 58", long. 80° 46' 18".
 Transmitter: Woods Rd. near Brookside.
 Scheduled to begin operation: January 1, 1992.
 Ownership: Abacus Bcstg.
 Plans operation as a translator; primary station W69CC, Pittsburgh, PA.

Wisconsin

Adams—W64AU, State of Wisconsin Educational Communications Board.
 Phone: 608-273-5500. Fax: 608-273-5411.

Technical facilities: 1000-w TPO, 15.5-kw ERP, 173-ft. above ground, 1423-ft. above sea level, lat. 43° 59' 16", long. 89° 49' 05".
 Transmitter: Friendship, WI.
 Equipment: Acrodyne transmitter; Bogner antenna.
 Began Operation: March 1, 1988.
 Ownership: Wisconsin Educational Communications Board.
 Represented (legal): Dow, Lohnes & Albertson.
 Note: Operating as a translator; primary station WHRM-TV, Wausau, WI.

***Appleton**—W67BS, Near North Communications Inc.
 Technical facilities: 100-w TPO, 2.44-kw ERP, 331-ft. above ground, 1079-ft. above sea level, lat. 44° 15' 45", long. 88° 21' 55".
 Transmitter: College & Matthias.
 Ownership: Near North Communications Inc.

***Fond du Lac**—W60BB, Russell Communications.
 Technical facilities: 1000-w TPO, 5.03-kw ERP, 187-ft. above ground, 1217-ft. above sea level, lat. 43° 47' 49", long. 88° 20' 37".
 Transmitter: 3.5-mi. ENE of city center, Fond du Lac.
 Ownership: Russell Communications.

***Fond du Lac**—W62BN, Near North Communications Inc.
 Technical facilities: 100-w TPO, 2.64-kw ERP, 266-ft. above ground, 1155-ft. above sea level, lat. 43° 50' 22", long. 88° 22' 06".
 Transmitter: 9.4-mi. N on 55.
 Ownership: Near North Communications Inc.

***Frederic**—W35AO, Community Communications Inc.
 Technical facilities: 100-w TPO, 4.11-kw ERP, 259-ft. above ground, 1581-ft. above sea level, lat. 45° 39' 21", long. 92° 25' 42".
 Transmitter: SE quarter, section 36, T37N R17W of Twp. of West Sweden, Polk County.
 Ownership: Community Communications Inc.—Wisconsin.

***Green Bay**—W45AS, Three Angels Bcstg. Network Inc.
 Technical facilities: 1000-w TPO, 28-kw ERP, 427-ft. above ground, 1388-ft. above sea level, lat. 44° 21' 32", long. 87° 59' 07".
 Transmitter: 3237 Shirley Rd., Glenmore Twp., Green Bay.
 Ownership: Three Angels Bcstg. Network Inc.

***Green Bay**—W57BJ, Three Angels Bcstg. Network Inc.
 Technical facilities: 0.33-w TPO, 3.5-kw ERP, 459-ft. above ground, 1420-ft. above sea level, lat. 44° 21' 32", long. 87° 59' 07".
 Requests CP for change to 10.6-kw ERP. BMPPTL-910501DK.
 Transmitter: 3237 Shirley Rd.
 Ownership: Three Angels Bcstg. Network Inc.

Green Bay—W68BS, Trinity Bcstg. Network Inc.
 Technical facilities: 1000-w TPO, 14.1-kw ERP, 587-ft. above ground, 1473-ft. above sea level, lat. 44° 24' 31", long. 87° 59' 29".
 Transmitter: Glenmore Rd., 4.4-mi. SE of Depere Twp.
 Satellite earth station: Scientific-Atlanta, 3.2-meter.
 Began Operation: September 15, 1988.
 Ownership: Trinity Broadcasting Network Inc.
 Satellite programming: Trinity Bcstg. Network.

***Janesville**—W19BH, Trinity Bcstg. Network.
 Technical facilities: 1000-w TPO, 9.56-kw ERP, 230-ft. above ground, 1070-ft. above sea level, lat. 42° 39' 35", long. 89° 02' 32".
 Transmitter: 1636 S. Oakhill, Janesville.
 Equipment: ITS transmitter.
 Satellite earth station: Scientific-Atlanta, 3.2-meter.
 Scheduled to begin operation: January 1, 1992.
 Ownership: Trinity Broadcasting Network Inc.
 Satellite programming: Trinity Bcstg. Network.

Lac du Flambeau—W23AH, Charles Francis Gauthier.
 Technical facilities: 100-w TPO, 1.06-kw ERP, 177-ft. above ground, 1778-ft. above sea level, lat. 45° 57' 28", long. 89° 53' 31".
 Transmitter: Moss Lake Dr., No. 14014, Lac du Flambeau.
 Ownership: Charles F. Gauthier.

Lac du Flambeau—W25AN, Charles Francis Gauthier.
 Technical facilities: 100-w TPO, 1.06-kw ERP, 177-ft. above ground, 1778-ft. above sea level, lat. 45° 57' 28", long. 89° 53' 31".
 Transmitter: Moss Lake Dr., No. 14014, Lac du Flambeau.
 Ownership: Charles F. Gauthier.

Lac du Flambeau—W27AP, Charles Francis Gauthier.
 Technical facilities: 100-w TPO, 1.06-kw ERP, 177-ft. above ground, 1778-ft. above sea level, lat. 45° 57' 28", long. 89° 53' 31".
 Transmitter: Moss Lake Dr., No. 14014, Lac du Flambeau.
 Ownership: Charles F. Gauthier.

Ladysmith—K06AS, Bell Press Inc. Phone: 715-532-5591.

Studio: Worden & 3rd Sts., Ladysmith, WI.
 Technical facilities: 10-w TPO, 0.032-kw ERP, 120-ft. above ground, 1260-ft. above sea level, lat. 45° 25' 47", long. 91° 06' 32".
 Transmitter: Bell Press Bldg., corner of W. 3rd & Worden Ave.
 Equipment: Emcee transmitter; Bogner antenna.
 Began Operation: December 2, 1982.
 Ownership: Bell Press Inc.
 Locally originated programming: Public affairs; sports; weather.

Land O' Lakes—W16AC, Land O' Lakes Superstation Inc.
 Technical facilities: 100-w TPO, 20.8-kw ERP, 238-ft. above ground, 2078-ft. above sea level, lat. 46° 04' 01", long. 89° 04' 39".
 Ownership: Land O' Lakes Superstation Inc.

***Madison**—K05JJ, Warren L. Cave.
 Technical facilities: 10-w TPO, 0.02-kw ERP, 184-ft. above ground, 1096-ft. above sea level, lat. 43° 04' 34", long. 89° 27' 15".
 Transmitter: 4610 University Ave., Madison.
 Ownership: Warren L. Cave.

Madison—W05BD, Weather Center International Inc. Phone: 608-274-1441.
 Technical facilities: 10-w TPO, 0.168-kw ERP, 430-ft. above ground, 1268-ft. above sea level, lat. 43° 03' 10", long. 89° 29' 10".
 Requests modification of CP for change to 2-w TPO, 0.0008-kw ERP. BMPPTL-880714A.
 Transmitter: 6121 Odana Rd., Madison.
 Equipment: Television Technology transmitter; Bogner antenna.
 Began Operation: October 1, 1987.
 Ownership: Weather Center International Inc.
 Planned locally originated programming: Children's programming; classified advertising; community programming; educational programming; magazines; news; public affairs; sports; weather.
 Advertising: Yes. Rates: \$40.00/30 Sec.; \$60.00/Min.; \$200.00/Hour.
 Represented (engineering): C. E. S. Engineering.
 Represented (legal): Fletcher, Heald & Hildreth.

***Madison**—W11CE, Skywave Communications Corp.
 Technical facilities: 10-w TPO, 0.013-kw ERP, 499-ft. above ground, 1549-ft. above sea level, lat. 43° 03' 18", long. 89° 28' 42".
 Requests modification of CP for change to 0.019-kw ERP, 157-ft. above ground, 1047-ft. above sea level, lat. 43° 04' 32", long. 89° 23' 11". Transmitter: The Concourse Hotel, 1 W. Dayton St., Madison. BMPPTL-910502GK.
 Transmitter: 0.09-mi. N of Tokay Blvd., 0.06-mi. E of Rosa Rd., Madison.
 Ownership: Skywave Communications Corp.

Madison—W54BH, WSSM-TV Inc.
 Technical facilities: 925-w TPO, 8.73-kw ERP, 154-ft. above ground, 1549-ft. above sea level, lat. 43° 04' 32", long. 89° 23' 11".
 Transmitter: The Concourse Hotel, 1 W. Dayton St., Madison.
 Ownership: WSSM-TV Inc.

***Madison**—K63DS, American Television Network Inc.
 Technical facilities: 1000-w TPO, 47.7-kw ERP, 299-ft. above ground, 1430-ft. above sea level, lat. 42° 57' 46", long. 89° 22' 45".
 Equipment: Bogner antenna.

- *Madison—W69BV, Teltron Inc.**
Technical facilities: 1000-w TPO, 4.55-kw ERP, 282-ft. above ground, 1345-ft. above sea level, lat. 43° 03' 09", long. 89° 28' 42".
Transmitter: 5727 Tokay Blvd., Madison.
Ownership: Teltron Inc.
- *Madison-Middleton—W08CK, Healthy's Inc.** Phone: 808-949-6507.
Technical facilities: 10-w TPO, 0.036-kw ERP, 180-ft. above ground, 1132-ft. above sea level, lat. 43° 04' 30", long. 89° 22' 52".
Transmitter: 3 Pinckney St., Madison.
Ownership: Healthy's Inc.
- *Marshfield—W17AX, Edwin Gungor.**
Technical facilities: 1000-w TPO, 11.4-kw ERP, 151-ft. above ground, 1453-ft. above sea level, lat. 44° 41' 39", long. 90° 12' 25".
Transmitter: 2701 W. Arnold St.
Ownership: Edwin Gungor.
- *Marshfield—W30AQ, Edwin Gungor.**
Technical facilities: 1000-w TPO, 11.2-kw ERP, 210-ft. above ground, 1447-ft. above sea level, lat. 44° 41' 39", long. 90° 12' 25".
Transmitter: 2701 W. Arnold St.
Ownership: Edwin Gungor.
- *Mauston—W50AU, Community Communications Inc.**
Technical facilities: 100-w TPO, 3.27-kw ERP, 397-ft. above ground, 1535-ft. above sea level, lat. 43° 46' 33", long. 90° 04' 28".
Transmitter: SE quarter of section 13, town 15N, range 3E, County Juneau, Mauston.
Ownership: Community Communications Inc.
- *Mauston—W52AP, Community Communications Inc.**
Technical facilities: 100-w TPO, 3.16-kw ERP, 397-ft. above ground, 1535-ft. above sea level, lat. 43° 46' 33", long. 90° 04' 28".
Transmitter: SE quarter of section 13, town 15N, range 3E, County Juneau, Mauston.
Ownership: Community Communications Inc.
- Milwaukee—W08BY, Charles Woods.**
Technical facilities: 40-w TPO, 0.056-kw ERP, 660-ft. above ground, 1211-ft. above sea level, lat. 43° 02' 20", long. 87° 55' 04".
Requests CP for change to 60-w TPO, 0.1411-kw ERP. BPTVL-910503YM.
Transmitter: Marc Plaza, 509 W. Wisconsin Ave.
Ownership: Charles Woods.
- *Milwaukee—W46AR, Jim C. Cowser.**
Technical facilities: 1000-w TPO, 13.2-kw ERP, 69-ft. above ground, 686-ft. above sea level, lat. 43° 02' 10", long. 87° 54' 05".
Transmitter: 777 East Wisconsin, Milwaukee.
Ownership: Tel-Radio Communications Properties Inc.
- Milwaukee—W65BT, Weigel Bcstg. Co.** Phones: 312-663-0260; 414-272-8668. Fax: 414-272-1368.
Technical facilities: 1000-w TPO, 11.5-kw ERP, 600-ft. above ground, 1201-ft. above sea level, lat. 43° 02' 20", long. 87° 55' 04".
Transmitter: Marc Plaza hotel, 777 E. Wisconsin Lane.
Equipment: Emcee transmitter; Bogner antenna.
Began Operation: January 27, 1983.
Ownership: Weigel Broadcasting Co.
Note: Operating as a translator; primary station WCIU-TV, Chicago, IL.
- *Minocqua—W31BA, Ronald La Verne Myers.**
Technical facilities: 1000-w TPO, 19.9-kw ERP, 121-ft. above ground, 1739-ft. above sea level, lat. 45° 49' 13", long. 89° 43' 27".
Transmitter: 7830 Hwy. 51, near Minocqua.
Ownership: Ronald La Verne Myers.
- Rice Lake—W15AB, Chronotype Publishing Co.** Phone: 715-234-1500.
Technical facilities: 1000-w TPO, 11.107-kw ERP, 210-ft. above ground, 1440-ft. above sea level, lat. 45° 32' 16", long. 91° 45' 50".
Transmitter: 1-mi. NW of Rice Lake.
Equipment: Emcee transmitter; Scala antenna.
Began Operation: June 1, 1983.
Ownership: Chronotype Publishing Co.; Warren D. Leary Jr., President; James F. Dorrance Jr., Vice President; CPC publishes weekly Rice Lake Chronotype.
Locally originated programming: Community programming; local special events; news; public affairs; sports.
Satellite programming: American TV Network.
Advertising: Yes.
Represented (engineering): Doug McDonnell.
Personnel: Kenneth P. Denucci, General Sales Manager; Peter F. Tanz, Operations Manager.
- Ripon—K42AF, STV of Oshkosh.**
Technical facilities: 16.7-kw ERP, lat. 43° 53' 46", long. 88° 50' 24".
Ownership: STV of Oshkosh.
- *Sheboygan—W20AG, Trinity Bcstg. Network Inc.**
Technical facilities: 1000-w TPO, 20.3-kw ERP, 272-ft. above ground, 883-ft. above sea level, lat. 43° 42' 12", long. 87° 45' 09".
Transmitter: Security First National Bank Bldg.
Equipment: ITS transmitter; Andrew antenna.
Satellite earth station: Scientific-Atlanta, 3.2-meter.
Scheduled to begin operation: August 8, 1990.
Ownership: Trinity Broadcasting Network Inc.
Satellite programming: Trinity Bcstg. Network.
- *Sheboygan—W66AX, Video Marketing Network Inc.**
Technical facilities: 1000-w TPO, 18.6-kw ERP, 144-ft. above ground, 978-ft. above sea level, lat. 43° 39' 30", long. 88° 00' 30".
Transmitter: 1.75-mi. W of Hwy. 57 on County Truck F, Sheboygan.
Ownership: Video Marketing Network Inc.
- Waukesha—W43AV, WCTV Inc.** Phones: 414-896-0343; 414-896-4300. Fax: 414-896-4306.
Studio: 332 W. Broadway, Waukesha, WI 53187-2232.
Technical facilities: 1000-w TPO, 5-kw ERP, 950-ft. above ground, 1480-ft. above sea level, lat. 42° 58' 05", long. 88° 11' 24".
Transmitter: 2.5-mi. S of Waukesha, E of Hwy. U.
Equipment: Emcee transmitter; Andrew antenna.
Satellite earth station: Microdyne, 3.5-meter.
Began Operation: August 10, 1990.
Ownership: WCTV Inc.
Locally originated programming: Community programming; local special events; documentaries; magazines; news; locally produced news; public affairs; sports; hunting & fishing show; high school sports.
Planned locally originated programming: Children's programming; classified advertising; ethnic programming; foreign language programming.
Satellite programming: Channel America.
Advertising: Yes. Rates: \$70.00/30 Sec.; \$140.00/Min.
Personnel: Lee A. Dolnick, Vice President & General Manager; Mike Smith, Sales Manager; Bob Truscott, Chief Engineer.
- *Wausau—W55BI, Daniel F. Finnane.**
Technical facilities: 1000-w TPO, 17.9-kw ERP, 125-ft. above ground, 1726-ft. above sea level, lat. 44° 53' 17", long. 89° 39' 02".
Transmitter: 7000-ft. SE of intersection of County Hwys. N & KK.
Ownership: Daniel F. Finnane.
- *West Bend—W40AJ, WCTV Inc.**
Technical facilities: 1000-w TPO, 8.84-kw ERP, 348-ft. above ground, 1499-ft. above sea level, lat. 43° 24' 24", long. 88° 18' 32".
Requests modification of CP to change city of license to Oshkosh & change to Ch. 22, 66.9-kw ERP, 328-ft. above ground, 1030-ft. above sea level, lat. 44° 03' 51", long. 88° 31' 44".
Transmitter to W. side of Rd. A, 0.28-mi. S. of Rd. J, Oshkosh. BMMPTL-910503YQ.
Transmitter: 1.8-mi. SE of Allentown.
Ownership: WCTV Inc.
- *Afton—K08LB, Ambassador Media Corp.**
Technical facilities: 5-w TPO, 0.024-kw ERP, 26-ft. above ground, 7005-ft. above sea level, lat. 42° 48' 12", long. 111° 03' 40".
Transmitter: Tygee Ridge, approx. 3.1-mi. W of Auburn.
Ownership: Ambassador Media Corp.
- *Basin—K22CW, Lee E. Hollingsworth.**
Technical facilities: 100-w TPO, 0.929-kw ERP, 33-ft. above ground, 4816-ft. above sea level, lat. 44° 26' 52", long. 107° 58' 09".
Transmitter: 5.7-mi. NNE of Basin.
Ownership: Lee E. Hollingsworth.
- *Border—K19BW, Anne A. Nordby.**
Technical facilities: 100-w TPO, 0.54-kw ERP, 141-ft. above ground, 8419-ft. above sea level, lat. 42° 15' 57", long. 111° 00' 01".
Transmitter: Sublette Mountain, approx. 3-mi. ESE of Raymond.
Ownership: Anne A. Nordby.
- *Casper—K06KH, Casper Community College District.**
Technical facilities: 100-w TPO, 0.198-kw ERP, 138-ft. above ground, 8156-ft. above sea level, lat. 42° 44' 26", long. 106° 21' 34".
Transmitter: 7.5-mi. S of Casper, on Casper Mountain.
Ownership: Casper Community College District.
- Casper—K13UC, Manna Media Corp.** Phone: 307-265-4453.
Studio: 111 E. 2nd St., Casper, WY 82602.
Technical facilities: 0.03-kw ERP, 120-ft. above ground, 5225-ft. above sea level, lat. 42° 50' 05", long. 106° 17' 44".
Transmitter: 2323 E. 15th St.
Equipment: Television Technology transmitter; Bogner antenna.
Began Operation: January 29, 1986.
Ownership: Manna Media Corp.
Planned locally originated programming: Religious programming.
Satellite programming: Trinity Bcstg. Network.
Advertising: No.
Represented (legal): Fisher, Wayland, Cooper & Leader.
Personnel: Stephen H. Broomell, Chief Engineer; Johns S. Runge, Business Manager.
- *Casper—K26BM, U. of Wyoming.**
Technical facilities: 1000-w TPO, 12.3-kw ERP, 131-ft. above ground, 5248-ft. above sea level, lat. 42° 51' 03", long. 106° 20' 13".
Transmitter: Rancho Rd., approx. 0.019-mi. N of Burlington Northern Railroad tracks.
Ownership: University of Wyoming.
- Casper—K48CM, Linda Day Spain.** Phone: 307-235-6504.
Studio: 1251 S. Forest Dr., Casper, WY 82609.
Technical facilities: 100-w TPO, 0.57-kw ERP, 99-ft. above ground, 8356-ft. above sea level, lat. 42° 44' 26", long. 106° 21' 34".
Transmitter: Micro Rd., Casper Mountain, Casper.
Equipment: Television Technology transmitter; Scala antenna.
Satellite earth station: ChannelMaster, 3-meter.
Ownership: Linda Day Spain.
Advertising: Yes. Rates: \$5.00/30 Sec.; \$8.00/Min.; \$20.00/Hour.
- *Cheyenne—K03GS, Russell Communications.**
Technical facilities: 10-w TPO, 0.029-kw ERP, 145-ft. above ground, 6444-ft. above sea level, lat. 41° 07' 17", long. 104° 50' 22".
Transmitter: 1370 Southwest Dr.
Ownership: Russell Communications.
- Cheyenne—K11RP, Russell Communications.**
Technical facilities: 10-w TPO, 0.026-kw ERP, 200-ft. above ground, 6442-ft. above sea level, lat. 41° 07' 17", long. 104° 50' 22".
Transmitter: 1370 Southwest Dr., Cheyenne.
Ownership: Russell Communications.
- Cheyenne—K49AY, Echonet Corp.** Phone: 303-526-1039.
Studio: 912 Central Ave., Cheyenne, WY.
Technical facilities: 1000-w TPO, 9.7-kw ERP, 116-ft. above ground, 6174-ft. above sea level, lat. 41° 08' 04", long. 104° 49' 02".
Transmitter: 18th & Carey, Cheyenne.
Equipment: Television Technology transmitter; Bogner antenna.
Satellite earth station: Echostar; Echostar receivers.
Began Operation: May 1, 1986.
Ownership: Echonet Corp.
Advertising: Yes. Rates: \$15.00/30 Sec.; \$25.00/Min.; \$100.00/Hour.
Note: Operating as a translator; primary station KUBD, Denver, CO.
- *Cody—K25BQ, Women's LPTV Network.** Phone: 605-335-1136.
Technical facilities: 18.1-kw ERP, lat. 44° 29' 43", long. 109° 29' 43".
Transmitter: 4-mi. SW of Cody.
Ownership: Women's LPTV Network.
- *Cody—K27CN, Russell Communications.**
Technical facilities: 1000-w TPO, 18.1-kw ERP, 59-ft. above ground, 5259-ft. above sea level, lat. 44° 29' 43", long. 109° 29' 43".
Transmitter: 4-mi. SW of Cody.
Ownership: Russell Communications.
- *Cody—K31CV, Generic TV.** Phone: 605-335-1136.
Technical facilities: 1000-w TPO, 181-kw ERP, 59-ft. above ground, 5259-ft. above sea level, lat. 44° 29' 43", long. 109° 29' 43".
Transmitter: Approx. 4-mi. SW of Cody.
Ownership: Generic TV.
- *Cokeville—K16BH, Anne A. Nordby.**
Technical facilities: 100-w TPO, 1.41-kw ERP, 59-ft. above ground, 8199-ft. above sea level, lat. 41° 59' 33", long. 110° 50' 26".
Transmitter: Rock Creek Ridge, approx. 9-mi. SE of Cokeville.
Ownership: Anne A. Nordby.
- Douglas—K07RO, Sky-Window TV Inc.**
Technical facilities: 10-w TPO, 0.025-kw ERP, 30-ft. above ground, 5010-ft. above sea level, lat. 42° 45' 52", long. 105° 29' 03".
Transmitter: 0.25-mi. N of I-25 & State 91 interchange, Douglas.

Low Power TV Stations—Wyoming

Equipment: Television Technology transmitter; Scala antenna.

Ownership: Sky-Window TV Inc.
Represented (engineering): John L. Holecek.
Represented (legal): James F. Hand.

Dubois—K25AU, Central Wyoming College. Phone: 307-856-9291.

Studio: 2660 Peck Ave., Riverton, WY 82501.
Technical facilities: 0.31-kw ERP, lat. 43° 29' 58", long. 109° 41' 16".

Transmitter: Windy Ridge.

Equipment: Television Technology transmitter; Scala antenna.

Ownership: Central Wyoming College.
Locally originated programming: Children's programming; documentaries; ethnic; educational programming; college courses; foreign language programming; magazines; public affairs; hunting & fishing show; weather.

Represented (legal): Fletcher, Heald & Hildreth.

Personnel: Gregory T. Ray, General Manager; Roger Hicks, Engineer.

***Dubois**—K29BU, Mountain TV Network Inc.

Technical facilities: 100-w TPO, 1.35-kw ERP, 95-ft. above ground, 8484-ft. above sea level, lat. 43° 26' 01", long. 109° 31' 20".

Transmitter: 8.5-mi. SE of Dubois.

Ownership: Mountain TV Network Inc.

Gillette—K16AE, KOUS-TV Inc. Phone: 406-665-3320.

Technical facilities: 100-w TPO, 1.265-kw ERP, 125-ft. above ground, 5263-ft. above sea level, lat. 44° 12' 33", long. 105° 28' 05".
Transmitter: Antelope Butte, 5.8-mi. SSE of Gillette.

Equipment: Acrodyne transmitter; Scala antenna.

Ownership: Big Horn Communications Inc.
Locally originated programming: Character generated news.

Satellite programming: CNN.

Note: Operating as a translator; primary station KGWC-TV, Casper, WY.

Gillette—K22AD, Summit Communications Inc. Phone: 307-686-6070.

Studio: 2814 Dogwood, Gillette, WY 82716.
Technical facilities: 100-w TPO, 1.041-kw ERP, 40-ft. above ground, 4680-ft. above sea level, lat. 44° 14' 53", long. 105° 29' 40".

Transmitter: 1-mi. S of Gillette.

Equipment: Emcee transmitter; Bogner antenna.

Began Operation: March 1, 1983.

Ownership: James A. Hirschfield, President; Eugene A. Fry, Vice President; Richard S. Sprague, Secretary; Mary J. Hirschfield, Assistant Secretary; Lawrence Flinn III, R. C. Suttiff, Director; Paul E. Van Hook, Director; Summit Communications Inc.

Satellite programming: SelecTV.

***Gillette**—K24BJ, Russell Communications.

Technical facilities: 17.9-kw ERP, lat. 44° 17' 20", long. 105° 29' 25".
Ownership: Russell Communications.

***Green River**—K25BY, Telecrafter Corp.

Technical facilities: 100-w TPO, 0.7-kw ERP, 99-ft. above ground, 7740-ft. above sea level, lat. 41° 29' 51", long. 109° 20' 37".

Transmitter: Wilkins Peak, 6-mi. ESE of Green River.

Ownership: Telecrafter Services Corp.

***Green River/Rock Springs**—K35CN, Trinity Bcstg. Network.

Technical facilities: 894-w TPO, 9.4-kw ERP, 92-ft. above ground, 7736-ft. above sea level, lat. 41° 29' 50", long. 109° 20' 36".

Requests modification of CP for change to 1000-w TPO, 10.5-kw ERP. BMMPTT-910503BZ.

Transmitter: Wilkins Peak, 6.8-mi. SE of Green River.

Equipment: ITS transmitter; Andrew antenna. Satellite earth station: Scientific-Atlanta, 3.2-meter; Scientific-Atlanta receivers.

Scheduled to begin operation: September 1, 1991.

Ownership: Holcomb Bcstg.

Satellite programming: Trinity Bcstg. Network.

***Green River/Rock Springs**—K53CW, Ambassador Media Corp.

Technical facilities: 1000-w TPO, 14.6-kw ERP, 56-ft. above ground, 7694-ft. above sea level, lat. 41° 29' 51", long. 109° 20' 37".

Transmitter: On Wilkins Peak, 6-mi. ESE of Green River.

Ownership: Ambassador Media Corp.

***Jackson**—K29BV, Mountain TV Network Inc.

Technical facilities: 100-w TPO, 1.35-kw ERP, 95-ft. above ground, 8297-ft. above sea level, lat. 43° 29' 35", long. 110° 44' 20".

Transmitter: 1.5-mi. E of Jackson.

Ownership: Mountain TV Network Inc.

Jackson—K48BM, Ambassador Media Corp.

Technical facilities: 1000-w TPO, 1.21-kw ERP, 45-ft. above ground, 7869-ft. above sea level, lat. 43° 27' 42", long. 110° 45' 09".

Transmitter: Snow King Mountain, approx. 1.3-mi. S of Jackson.

Began Operation: December 31, 1986.

Ownership: Ambassador Media Corp.

***Jackson & rural Teton County**—K38BX, Mountain TV Network Inc.

Technical facilities: 100-w TPO, 1.4-kw ERP, 95-ft. above ground, 7933-ft. above sea level, lat. 43° 29' 35", long. 110° 44' 20".

Transmitter: 1.5-mi. E of Jackson.

Ownership: Mountain TV Network Inc.

***Kemmerer**—K03GU, Anne A. Nordby.

Technical facilities: 9.6-w TPO, 0.12-kw ERP, 95-ft. above ground, 7933-ft. above sea level, lat. 41° 47' 22", long. 110° 30' 29".

Transmitter: Oyster Ridge, approx. 1.5-mi. E of Kemmerer.

Ownership: Anne A. Nordby.

***Kemmerer**—K26CA, Mountain TV Network Inc.

Technical facilities: 100-w TPO, 0.9-kw ERP, 95-ft. above ground, 7897-ft. above sea level, lat. 41° 47' 22", long. 110° 30' 29".

Transmitter: 1.5-mi. E of Kemmerer.

Ownership: Mountain TV Network Inc.

***Powell**—K18CN, Lee E. Hollingsworth.

Technical facilities: 100-w TPO, 0.96-kw ERP, 20-ft. above ground, 6568-ft. above sea level, lat. 44° 35' 14", long. 108° 51' 08".

Transmitter: McCullough Peak, 12.4-mi. SSW of Powell.

Ownership: Lee E. Hollingsworth.

***Rawlins**—K07TE, Russell Communications.

Technical facilities: 0.137-kw ERP, 7235-ft. above ground, lat. 41° 46' 15", long. 107° 14' 17".

Transmitter: Rawlins Hill on the S side of Rawlins.

Ownership: Russell Communications.

***Rawlins**—K29BC, Russell Communications.

Technical facilities: 1000-w TPO, 11.056-kw ERP, 38-ft. above ground, 7908-ft. above sea level, lat. 41° 40' 46", long. 107° 14' 11".

Transmitter: Choke Cherry Knob, 7.1-mi. SE of Rawlins.

Ownership: Russell Communications.

***Rawlins/Carbon**—K23CB, Generic TV.

Phone: 605-335-1136.
Technical facilities: 1000-w TPO, 18.4-kw ERP, 39-ft. above ground, 8087-ft. above sea level, lat. 41° 40' 46", long. 107° 14' 11".

Transmitter: 7-mi. SE of Rawlins.

Ownership: Generic TV.

***Rawlins/Carbon**—K38CC, Mountain TV Network Inc.

Technical facilities: 100-w TPO, 0.934-kw ERP, 95-ft. above ground, 7897-ft. above sea level, lat. 41° 48' 15", long. 107° 16' 04".

Transmitter: 1-mi. NW of Rawlins.

Ownership: Mountain TV Network Inc.

Riverton—K08GO, Riverton Fremont TV Club Inc.

Technical facilities: 1-w TPO, 0.441-kw ERP, 46-ft. above ground, 5256-ft. above sea level, lat. 43° 02' 22", long. 108° 26' 15".

Transmitter: Approx. 3-mi. W of Riverton.

Ownership: Riverton Fremont TV Club Inc.

Rock Springs—K22BK, Central Wyoming College.

Technical facilities: 1000-w TPO, 9.12-kw ERP, 58-ft. above ground, 7532-ft. above sea level, lat. 41° 29' 50", long. 109° 20' 36".

Transmitter: Wilkins Peak, approx. 7-mi. ESE of Green River.

Equipment: Emcee transmitter; Scala antenna.

Ownership: Central Wyoming College.

Note: Operating as a translator; primary station KCWC-TV, Lander-Riverton, WY.

Sheridan—K09UO, Russell Communications.

Technical facilities: 0.12-kw ERP, lat. 44° 47' 54", long. 106° 55' 51".

Began Operation: December 31, 1987.

Ownership: Russell Communications.

***Sheridan**—K21BW, Telecrafter Corp.

Technical facilities: 100-w TPO, 0.616-kw ERP, 43-ft. above ground, 7645-ft. above sea level, lat. 44° 37' 30", long. 107° 06' 49".

Transmitter: Basin Rock electronic site, 14-mi. SSW of Sheridan.

Ownership: Telecrafter Services Corp.

***Sheridan**—K26BE, Central Wyoming College. Phone: 307-674-6446.

Technical facilities: 1000-w TPO, 12.1-kw ERP, 112-ft. above ground, 6480-ft. above sea level, lat. 44° 36' 07", long. 106° 55' 54".

Transmitter: 2.5-mi. NW of Storey.

Equipment: Television Technology transmitter; Scala antenna.

Scheduled to begin operation: January 1, 1990.

Ownership: Central Wyoming College.

Note: Operating as a translator; primary station KCWC-TV, Lander-Riverton, WY.

Shoshoni—K68DG, Riverton Fremont TV Club Inc.

Technical facilities: 1.18-kw ERP, lat. 43° 27' 00", long. 108° 14' 00".

Ownership: Riverton Fremont TV Club Inc.

Shoshoni, Thermopolis & rural area—K40AQ, Riverton Fremont TV Club Inc.

Phone: 307-856-3322.

Technical facilities: 100-w TPO, 1.188-kw ERP, 28-ft. above ground, 7248-ft. above sea level, lat. 43° 27' 00", long. 108° 14' 00".

Transmitter: Boysen Peak, approx. 7-mi. NW of Shoshoni.

Ownership: Riverton Fremont TV Club Inc.
Note: Operating as a translator; primary station KGWL-TV, Lander-Riverton, WY.

***Shoshoni/West Riverton**—K44AW, Riverton Fremont TV Club Inc.

Technical facilities: 100-w TPO, 1.18-kw ERP, 20-ft. above ground, 7238-ft. above sea level, lat. 43° 27' 00", long. 108° 14' 00".

Transmitter: Boysen Peak, approx. 7-mi. NW of Shoshoni.

Ownership: Riverton Fremont TV Club Inc.

***Teton Village**—K26CM, William L. Armstrong III.

Technical facilities: 100-w TPO, 1.31-kw ERP, 39-ft. above ground, 10446-ft. above sea level, lat. 43° 35' 50", long. 110° 52' 13".

Transmitter: Approx. 2-mi. W of Teton Village, on Rendezvous Mountain.

Ownership: William L. Armstrong III.

***Thermopolis**—K19CD, Lee E. Hollingsworth.

Technical facilities: 100-w TPO, 0.96-kw ERP, 20-ft. above ground, 5105-ft. above sea level, lat. 43° 39' 07", long. 108° 15' 07".

Transmitter: 1.9-mi. W of Thermopolis.

Ownership: Lee E. Hollingsworth.

***Wheatland**—K52CX, Mountain TV Network Inc.

Technical facilities: 100-w TPO, 1-kw ERP, 95-ft. above ground, 5194-ft. above sea level, lat. 42° 04' 45", long. 104° 45' 21".

Transmitter: 9.4-mi. ENE of Wheatland.

Ownership: Mountain TV Network Inc.

***Worland**—K08KZ, Lee E. Hollingsworth.

Technical facilities: 10-w TPO, 0.09-kw ERP, 33-ft. above ground, 4701-ft. above sea level, lat. 44° 02' 58", long. 107° 50' 43".

Transmitter: 1.5-mi. N of U.S. 16, 12.1-mi. ENE of Worland.

Ownership: Lee E. Hollingsworth.

***Worland**—K15CF, Lee E. Hollingsworth.

Technical facilities: 100-w TPO, 0.791-kw ERP, 105-ft. above ground, 4193-ft. above sea level, lat. 44° 01' 42", long. 107° 58' 20".

Transmitter: 1059 W. River Rd.

Ownership: Lee E. Hollingsworth.

Guam

Tamuning—K14AM, Guahan Airwaves Corp.

Technical facilities: lat. 13° 30' 09", long. 144° 48' 17".

Planned locally originated programming: Documentaries; ethnic programming. Call-in talk show.

Satellite programming: CNN; sports; WTBS.

Puerto Rico

Agua—W63BF, Asociacion Evangelistica Cristo Viens Inc. Phone: 809-898-5120. Fax: 809-262-0541.

Technical facilities: 1000-w TPO, 8.64-kw ERP, 85-ft. above ground, 433-ft. above sea level, lat. 18° 19' 31", long. 67° 10' 13".

Holds CP for change to 35.6-kw ERP, 1132-ft. above sea level. BPTTL-890310T5.

Transmitter: 2-mi. S of La Mina, 1-mi. NE of Cerro Santa Gallo, Aguada.

Equipment: Television Technology transmitter; Bogner antenna.

Ownership: Asociacion Evangelistica Cristo Viens Inc.

Operating as a translator; primary station WCCV, Arecibo, PR.

Arecibo—W28AH, Angel F. Ginorio, Antonio Lopez.

Technical facilities: 1000-w TPO, 14,491-kw ERP, 100-ft. above ground, 170-ft. above sea level, lat. 18° 28' 22", long. 66° 43' 49".
Transmitter: Within city limits.
Ownership: Angel F. Ginorio.

Bayamon—W21AR, Juan Carlos Majos Barreto.

Technical facilities: 100-w TPO, 0.864-kw ERP, 72-ft. above ground, 499-ft. above sea level, lat. 18° 17' 42", long. 66° 09' 56".
Requests modification of CP for change to 8.64-kw ERP. BMPPTL-890310S3.
Transmitter: Ruta 812 intersection, Los Pomos Barrio, Guaraguas Arriba.
Ownership: Juan Carlos M. Barreto.

***Guayama**—W22AX, Ministerio Radial Cristo Viene.

Technical facilities: 1000-w TPO, 11.8-kw ERP, 33-ft. above ground, 1640-ft. above sea level, lat. 18° 01' 59", long. 66° 07' 09".
Transmitter: Insular Rte. 15, 2.2-mi. N of Olimp.

***Guayama**—W65CJ, Robert Rodriguez.

Technical facilities: 1000-w TPO, 26.7-kw ERP, 171-ft. above ground, 2139-ft. above sea level, lat. 18° 00' 51", long. 66° 05' 12".
Transmitter: Near municipal offices in Olimpo, Algarboro.
Ownership: Robert Rodriguez.

***Isabel Segundo**—W28BA, Jose Julio Martinez Veilla. Phone: 809-872-2231.

Technical facilities: 500-w TPO, 3.93-kw ERP, 151-ft. above ground, 276-ft. above sea level, lat. 18° 09' 29", long. 65° 26' 14".
Transmitter: Barrio Bravos de Boston Caretera Principal Isabel Segunda.
Ownership: Jose Julio Martinez Veilla.

Mayaguez—W08BM, Telecinco Inc. Phone: 809-831-5555. Fax: 809-833-0075.

Studio: Darlington Bldg., Mayaguez, PR 00681-43.

Technical facilities: 1-w TPO, 0.017-kw ERP, 155-ft. above ground, 145-ft. above sea level, lat. 18° 12' 28", long. 67° 08' 47".

Transmitter: 165 Mendez Vigo St., Mayaguez.
Equipment: Emcee transmitter; Taco antenna.
Ownership: Telecinco Inc.

Locally originated programming: Classified advertising; community programming; documentaries; music videos; news; locally produced news; public affairs; religious programming; sports.

Advertising: Yes. Rates: \$250.00/30 Sec.
Personnel: Eduardo Bado, General Manager; Benjamin Torres, Sales Manager; Guillermo Bonet, Chief Engineer.

***Mayaguez**—W65BQ, Sevenoaks Co.

Technical facilities: 1000-w TPO, 28.5-kw ERP, 62-ft. above ground, 637-ft. above sea level, lat. 18° 11' 41", long. 67° 07' 39".
Transmitter: 1.3-mi. SE of center of Mayaguez.
Ownership: Sevenoaks Co.

Quebradillas—W66BM, Arzuaga Bcstg. Group.

Technical facilities: 100-w TPO, 0.95-kw ERP, 115-ft. above ground, 459-ft. above sea level, lat. 18° 29' 16", long. 66° 56' 37".

Requests CP to change city of license to Mayaguez & change to 1000-w TPO, 9.5-kw ERP, 1263-ft. above sea level, lat. 18° 18' 51", long. 67° 11' 24". BPTTL-910503Q3.
Transmitter: Quebradillas.
Ownership: Arzuaga & Martinez Assoc.

***Rio Piedras**—W14BM, Ministerio Radial Cristo Viene Pronto Inc.

Technical facilities: 1000-w TPO, 23.7-kw ERP, 108-ft. above ground, 121-ft. above sea level, lat. 18° 27' 17", long. 66° 04' 28".
Transmitter: Vallencia St., No. 108, San Juan.
Ownership: Ministerio Radial Cristo Viene Pronto Inc.

San German—W50AV, Aracelis Ortiz.

Technical facilities: 10-w TPO, 0.026-kw ERP, 26-ft. above ground, 486-ft. above sea level, lat. 18° 04' 56", long. 67° 02' 43".

Requests modification of CP for change to Ch. 66. BMPPTL-891129JD.

Transmitter: 0.01-mi. from Rd. 320, San German.
Ownership: Aracelis Ortiz.

***San Juan**—W15BB, Arzuaga Bcstg. Group.

Technical facilities: 1000-w TPO, 38.8-kw ERP, 98-ft. above ground, lat. 18° 17' 42", long. 66° 09' 56".

Road 812 intersection Camino Los Bomas Este. Bo. Guaraguao Arriba Bayamony near Van Coy.
Ownership: Arzuaga Bcstg. Group.

***San Juan**—W43AW, Arzuaga & Martinez Assoc. Phone: 809-895-4198.

Technical facilities: 1000-w TPO, 10.4-kw ERP, 190-ft. above ground, 387-ft. above sea level, lat. 18° 21' 59", long. 66° 09' 00".
Transmitter: Rd. 831, 1.1-mi. Barrio of Minillas Bayamon.
Ownership: Arzuaga & Martinez Assoc.

San Juan—W46AZ, Eastern Satellite Services Inc. Phone: 809-852-6340.

Technical facilities: 100-w TPO, 1.21-kw ERP, 66-ft. above ground, 76-ft. above sea level, lat. 18° 26' 55", long. 66° 03' 55".

Transmitter: Plaza Las Americas Ave., Roosevelt Hato Rey.

Ownership: Eastern Satellite Services Inc.

Yauco—W54AQ, Miguel Rodriguez.

Technical facilities: 200-w TPO, 1.29-kw ERP, 102-ft. above ground, 2995-ft. above sea level, lat. 18° 08' 59", long. 66° 58' 59".

Transmitter: Maricao Electronics site.
Ownership: Miguel Rodriguez.

Virgin Islands

***Charlotte Amalie**—W17BG, Paradise Superstation Ltd. Inc.

Technical facilities: 1000-w TPO, 4.7-kw ERP, 223-ft. above ground, 784-ft. above sea level, lat. 18° 21' 03", long. 64° 54' 16".

Transmitter: Wintberg Peak, 1.8-mi. from Charlotte Amalie.
Ownership: Paradise Superstation Ltd.

Christiansted—W23AD, Kelly Guglielmi.

Technical facilities: 100-w TPO, 0.74-kw ERP, 59-ft. above ground, 521-ft. above sea level, lat. 17° 44' 53", long. 64° 43' 40".

Requests CP for change to 1000-w TPO, 6.68-kw ERP.

Transmitter: Little Princess Hill Rd., Christiansted.
Ownership: Kelly Guglielmi.

***Coral Bay**—W29AU, Bcstg. System Inc. Phone: 602-582-6550. Fax: 602-582-8229.

Technical facilities: 1000-w TPO, 56.9-kw ERP, 102-ft. above ground, 1378-ft. above sea level, lat. 18° 20' 59", long. 64° 44' 23".
Transmitter: Bordeaux Mountain, Virgin Islands.
Ownership: Broadcasting Systems Inc.

Ownership of Low Power Television Stations

Includes licensees and permittees. Lottery grantees not included.

A & F MECHANICAL INC.

156 2nd Ave. SE
Garrison, ND 58540
LPTV Permittees (1):
North Dakota: K21CZ, Garrison.

ABACUS TELEVISION

Suite 101
1801 Columbia Rd. NW
Washington, DC 20009-2001
Phone: 202-462-3680
Ownership: Benjamin Perez, prez., 100%.

LPTV Permittees (12):
Ohio: W40AM, Masury; W24BC, Steubenville.
Pennsylvania: W43AX, Butler; W47BH, Char-
leroi; W25BK, Freedom; W28AW,
Greensburg; W64BL, Kittanning; W64BI,
New Castle; W69CC, Pittsburgh; W45AU,
Uniontown; W20AN, Washington.
West Virginia: W62BW, Wheeling.

ABC MINORITY INVESTMENTS INC.

520 Folsom St.
Little Rock, AR 72202
LPTV Permittees (1):
Arkansas: K18DA, Hot Springs.

ABESCON TELECOM CO.

23642 Calabasas Rd.
Calabasas, CA 91302-1592
Phone: 818-884-3818
Ownership: Lawrence Rogow & Gary Spira,
principals. See also Channel 29 Associates,
Coastline Communications & Ponyland
Broadcasting.

LPTV Permittees (1):
Alabama: W46AL, Dothan.

ABILENE CHRISTIAN UNIVERSITY

ACU Box 7568
Abilene, TX 79669
Phones: 915-674-2026; 915-674-2427
Officers:
Dutch Hoggatt, chief operating officer
Todd Davis, operations mgr.
Jim Richard, engineering dir.

LPTV Stations (1):
Texas: K07UF, Abilene.

ABUNDANT LIFE COMMUNICATIONS INC.

640 Garnet
Ames, IA 50010
LPTV Permittees (1):
Iowa: K39BY, Des Moines.

A. B. W. COMMUNICATIONS

1150 Harbor Blvd.
Port Charles, FL 33952
Officer:
Daniel P. Kolenda Sr., prez.
Ownership: Daniel P. Kolenda Sr. & Catherine
B. Kolenda, 50% each.
LPTV Permittees (2):
Florida: W15AT & W17AU, Port Charlotte.
Other Holdings:
TV.

ACADEMY OF APPLIED SCIENCES INC.

1 Maple St.
Concord, NH 03301
LPTV Permittees (1):
New Hampshire: W47AN, Manchester.

JUDITH ANN ACEVEDO

2313 E. Bowie
Harlingen, TX 78550
LPTV Permittees (1):
Texas: K12NU, Falfurrias.

CORRINE GALT ACOSTA

6200 Valeria
El Paso, TX 79912
Phone: 915-584-8304
Represented (legal): Stuart B. Mitchell.
LPTV Stations (1):
New Mexico: K53BM, Alamogordo.

ACTS BROADCASTING CO. OF CHESAPEAKE INC.

908 Centerville Turnpike S
Chesapeake, VA 23322
LPTV Permittees (2):
Virginia: W21AQ, Hampton; W05BQ, Norfolk.

ACTS OF GATESVILLE

1506 W. Main
Gatesville, TX 76528
LPTV Permittees (1):
Texas: K48CR, Gatesville.

ACTS OF MARION INC.

2172 Chapel Pike
Marion, IN 46952
LPTV Stations (1):
Indiana: W25BN, Marion.
LPTV Permittees (1):
Indiana: W51BT, Marion.

ACTS OF WICHITA FALLS INC.

1200 E. 9th St.
Wichita Falls, TX 76301
LPTV Permittees (1):
Texas: K30DJ, Wichita Falls.

DENNIS ADAMS

Box 154
Greensboro, AL 36744
LPTV Permittees (1):
Alabama: W03BF, Greensboro & Marion.

ADVANCED ALLIED COMMUNICATIONS TECHNOLOGY INC

156 Lazelle Rd.
Worthington, OH 43235
Phone: 614-846-9234
LPTV Permittees (2):
Ohio: W15AU & W41BB, Columbus.

ADVENTURES IN MEDIA/JEFFREY W. YOUNG

LPTV Permittees (1):
Louisiana: W66BR, Lake Charles.

AER PRODUCTIONS

5501 Soledad Canyon
Acton, CA 93510
LPTV Permittees (1):
Montana: K16CF, Bozeman.

AFFILIATED COMMUNICATIONS CORP.

333 Jericho Turnpike
Jericho, NY 11753
Phone: 516-822-5350
LPTV Permittees (1):
New Jersey: W49AU, North Bergen County.

AFL GROUP

1801 Columbia Rd. NW
Washington, DC 20009
LPTV Permittees (2):
Virginia: W60BR, Chesapeake; W14BN, Mid-
lothian.

AGK COMMUNICATIONS ASSOC.

1213 Madison St.
Syracuse, NY 13210
LPTV Stations (1):
New York: W54AL, Fayetteville.
LPTV Permittees (1):
New York: W51BA, Nedrow.

ALAMEDA TELEVISION

1128 Morton St.
Alameda, CA 94502
LPTV Permittees (1):
California: K22DA, San Luis Obispo.

ALASKA BROADCAST TELEVISION INC.

Box 211767
Anchorage, AK 99521
Phone: 817-737-4011
Officers:
Jimmie Allen, pres.
Daniel Rivera, v.p.
Ownership: Grace Mitchell, Bennie McFather &
Jerry Prevo, principals. Jimmie Allen has
interest in American Christian Television
Systems Inc., LPTV CP holder.

LPTV Stations (1):
Alaska: K20AG, Anchorage.

STATE OF ALASKA

Division of Communications
5900 E. Tudor Rd.
Anchorage, AK 99507
Phone: 907-269-5744
Ownership: State government.

LPTV Stations (238):
Alaska: K09UD, Akhiok; K10MV, Akiak;
K09RH, Akutan; K08KD, Alakanuk; K13RP,
Aleknagik; K09QL, Allakaket/Alatna; K11QI,
Ambler; K09RS, Anaktuvuk Pass; K09QF,
Angoon; K02KY, Aniak; K07RE, Arvik;
K09RV, Arctic Village; K09RX, Atka; K04NH
& K09TZ, Atkasuk; K04KS, Barrow; K09QQ,
Beaver; K15AV & K21AO, Bethel; K09TE,
Bettles; K09TD, Birch Creek; K09RI, Buck-
land; K09SI, Cantwell; K13SD, Cape Pole;
K09QG, Chalkyitsik; K02LO, Chefornak;
K13VV, Chenega; K02KX, Chevak; K10MT,
Chickaloon; K07RY, Chignik; K09SO, Chig-
nik Lagoon; K02MR, Chignik Lake; K07QZ,
Chistochina; K13SB, Chitina; K08LG,
Chuathbaluk; K13SI, Circle; K03GO, K06LP
& K07SM, Circle Hot Springs; K39AA, Clam
Gulch; K12NL, Clarks Point; K09TV, Cof-
man Cove; K13UO, Cold Bay; K08KO,
Cooper Landing; K12HJ, Copper Center;
K15AK, Cordova; K09UK, Council; K61DE,
Craig; K07RZ, Crooked Creek; K09RN,
Daering; K04KL, Delta Junction; K17AF,
Delta Junction; K02GU & K10LD, Dillingham;
K13UX, Diomedes; K13RM, Dot Lake;
K09RF, Eagle Village; K09TN & K11SD, Eek;
K04KR, Egegik; K09TA, Eight Fathoms
Bight; K11QW, Elkwok; K09QS, Elin; K08H,
Emmonak; K11RI, Ernestine; K09RP, False
Pass; K07RC, Fort Yukon; K09TP, Fresh-
water Bay; K11RG, Gakona; K04LZ, Galena;
K09QR, Gambell; K10MB, Girdwood;
K13UB, Glennallen/Cooper Landing; K07QX,
Golovin; K04KT, Goodnews Bay; K04NC,
Gravian & Pennock Islands; K11QH, Gray-
ling; K02LW, Gustavus; K07RF, Haines;
K12NW, Halibut Cove; K58BI, Healy; K09TB,
Hobart Bay; K08KP & K12NT, Hollis; K07RJ,
Holy Cross; K11RK, Homer/Seldovia;
K07QV, Hoonah; K04MC, Hooper Bay;
K09RY, Hughes; K09QD, Huslia; K09QI,
Hydaburg; K02MJ, Hyder; K09SP, Igiugig;
K04KO, Iliamna; K09SN, Ivanof Bay; K09QP,
Kaake; K09QY, Kaltovik; K09TR, Kalskag;
K09TX, Kaltag; K09QK, Karluk; K09SM,
Kasaan; K09UE, Kasigluk; K23AF,
Kenai/Soldotna/Sterling; K21AH, Ketchikan;
K09RW, Kiana; K09QW, King Cove; K04KN
& K08KS, King Salmon; K04LM, Kipruk;
K09QZ, Kivalina; K07TI, Klawock; K04KQ,
Klukwan; K02KZ, Kobuk; K07QW, Kolig-
anek; K09RG, Kongiganak; K09SL, Kotik;
K02MB, Koyuk; K03FZ, Koyukuk; K09UJ,
Kwethluk; K11SC & K13UK, Kwigillingok;
K07SK, Labouchere Bay; K11RJ, Lake
Louise/Eureka/Nelchina; K09QE, Larsen
Bay; K07TT, Levelock; K11RW, Lime Village;
K05IR & K10MU, Long Island; K07RX, Man-
ley Hot Springs; K09TQ, Manokotak;
K02KV, Marshall; K09QC, McGrath; K03GK,
McKinley Park; K04MD, Mekoryuk; K09QJ,
Mertasta Lake; K07SL, Metlakatla; K09TI,
Meyers Chuck; K05K & K09S2, Minchu-
mina; K13TK, Minto; K15AP, Moose Pass;
K13UM, Mosquito Lake; K13TJ, Mountain
Village; K13TZ, Naknek; K10MR, Napakiak;
K02MZ & K07SJ, Napaskiak; K09TJ,
Naukati Bay; K09QM, Nelson Lagoon;
K55DE, Nenana; K09QV, New Stuyahok;
K02LN, Newtok; K10LU, Nightmute;
K04MB, Nikolai; K09RK, Nikolski; K07RI,
Noatak; K13UG, Nome; K09RQ, Nondalton;
K09RU, Noorvik; K04KP, Northway; K09RT,
Nuqsut; K02KW, Nulato; K13RN, Old Har-
bor; K07QY, Ouzinkie; K11QV, Paxson;
K13SV, Pedro Bay; K09RM, Pelican;
K04MA, Perryville; K21CK, Petersburg;
K02LI, Pilot Point; K15AU, Pilot Station;
K02LV, Pitka's Point; K09QN, Point Hope;
K09UC, Point Lay; K09TL, Port Alice;
K07SH, Port Alsworth; K09QB & K13SC,
Port Graham; K13SA, Port Heiden; K07RG,
Port Lions; K07SO, Port Moller; K11QX, Port
Protection; K09SX, Quinhagak; K09RD,
Rampart; K02LA, Red Devil; K04KU, Ruby;
K09SH, Russian Mission; K09RA, Sand
Point; K07RD, Savoonga; K02LS, Scammon
Bay; K09RL, Selawik; K55DD, Seward;

K04KY, Shageluk; K07QU, Shaktoolik; K12NO, Sheep Mountain; K11QR, Sheldon Point; K09RZ, Shishmaref; K07RA, Shungnak; K03GJ, Sitka; K53DR, Skagway; K04KX & K13SM, Siana; K07SX, Sleatmute; K09RE, St. George; K13SX, St. Mary's; K09QX, St. Michaels; K09RB, St. Paul; K09RR, Stebbins; K09SV, Steven's Village; K13SE, Story River; K04LN, Takotna; K07RB, Tanana; K09SW, Tanunak; K13SJ, Tatitlek; K13RO, Telida; K09RO, Teller; K07RH, Tenakee Springs; K11QU, Tetlin; K07SN, Thome Bay; K09QU, Togiak; K13RR, Tok/Tanacrossa/Tetlin; K11QG, Toksook Bay; K24AG, Trapper Creek/Talkeetna; K08ID, Tuluksak; K09TF, Tuntululiak; K09QH, Tyonek; K09RC, Unalakleet; K04KV, Unalaska; K15AL, Valdez; K09TW, Venetie; K09QO, Wainwright; K02LT, Wales; K07SI, Whales Pass; K11QT, White Mountain; K02ME, Womans Bay; K21AF, Wrangell; K09UA, Yakutat.

LPTV Permittees (12):

Alaska: K03FY, Chuathbaluk; K02MS, Clarks Point; K09TK, Elfin Cove; K03GL, English Bay; K13UY, Kodiak; K13UE, Kotzebue; K39AA, Niniichik; K09SY, Point Baker; K07TU, Portage Creek; K09TC, Rowan Bay; K09UB, Whittier; K09TG, Wiseman.

ALEGRIA BROADCASTING CORP.

2nd Floor
385 8th St.
San Francisco, CA 94103
Phone: 415-566-9244

LPTV Permittees (14):

California: K35BI, Caspar; K56DD, Eureka; K32CV, K61EI & K69FE, San Luis Obispo.
Hawaii: K53CL & K55FZ, Hilo; K23CT, K25CZ, K27DK, K29CH, K35DB, K47DU & K53ED, Kailua.

ALLIANCE PUBLISHING CO. INC.

Box G
114 E. 4th
Alliance, NE 69301
Phone: 308-762-3060

Ownership: The Seaton Group, 100%. The Seaton Group publishes daily & weekly newspapers in Kansas, Nebraska, South Dakota & Wyoming.

LPTV Permittees (1):
Nebraska: K35CJ, Alliance.

Other Holdings:
Newspapers.

DAVID J. ALTERI

214 Colorado St.
Watertown, NY 13601

LPTV Permittees (1):
New York: W34AR, Potsdam & Canton.

ALTES ELLPEE INC.

204 Walnut St.
Shepherdsville, KY 40165

Officers:
Ann Newton, sales
John W. Smith Sr., engineering
Represented (legal): Gene R. Osselmeier.

LPTV Stations (1):
Kentucky: W66BC, Shepherdsville.

AMBASSADOR MEDIA CORP.

7600 Potomac Falls Rd.
McLean, VA 22102

Officers:
William L. Armstrong III, pres.
Brian P. Hogan, v.p.
Ellen M. Armstrong, secy.-treas.

Ownership: Ellen M. Armstrong, 45%; William L. Armstrong, 45%; Brian P. Hogan, 10%.

Represented (legal): Hopkins & Sutter.

LPTV Stations (15):

Idaho: K13VK, Arco; K09VD, Ashton; K13VI, Blackfoot; K07UL, Burley; K09UZ, Driggs; K12OE, Firth-Basalt; K12NZ, Idaho Falls; K08KV, Jerome; K04NO, Paul; K12QA, Pocatello; K02NO, Rupert; K12OB, St. Anthony; K13VJ, Shelley; K05IX, Twin Falls.
Wyoming: K48BM, Jackson.

LPTV Permittees (7):

Idaho: K08KU, Challis; K02NP, Filer; K07UO, Kimberly; K19AV, Montpelier; K13VP, Rigby; K33AL, Twin Falls.
Wyoming: K53CW, Green River/Rock Springs.

Other Holdings:
TV, radio.

AMERICAN BROADCASTING SYSTEMS INC.

Box 99
Searcy, AR 72143

Officers:
Cecil Fuller, pres.
William E. Swain, v.p.
John Kenney, v.p.
Maryann Edge, secy.

Ownership: Diana K. Hall, 100%.

LPTV Stations (1):
Oklahoma: K18AM, Ponca City.

AMERICAN CHRISTIAN TELEVISION SYSTEMS INC.

6350 W. Freeway Dr.
Fort Worth, TX 76150
Phone: 817-737-4011

Officers:
Jimmie R. Allen, pres.
Richard McCartney, v.p. & chief operating officer
Bob Taylor, sales
Mike Mooney, engineering
Ownership: Southern Baptist Convention.
Represented (legal): May & Dunne.

LPTV Stations (1):
Louisiana: K22CQ, Monroe.

LPTV Permittees (11):
Arizona: K34BM, Tucson.
Arkansas: K49CG, Little Rock.
Florida: W52AJ, Tallahassee.
Georgia: W36AN, Albany; W42AQ, Augusta.
Michigan: W48AX, Grand Rapids.
Mississippi: W46BN, Jackson.
New York: W29AL, Albany.
Tennessee: W22AP, Jackson.
Texas: K31CM, Fort Worth; K64DN, Victoria.
Virginia: W46BB, Richmond.

AMERICAN COMMUNICATIONS & TELEVISION INC.

Suite 200
2801 Fruitville Rd.
Sarasota, FL 34237-5318
Phone: 813-365-3700
Fax: 813-365-0645

Officers:
Coy G. Eklund, chmn. & chief exec. officer
Peter W. McTigue, pres.
Robert H. Stark, exec. v.p.
Karen S. Reynolds, v.p.-corp. administration
Douglas Edwards, v.p.
James M. Meyer, v.p.-sales management
Andrew C. Muse, v.p.-community affairs
Ownership: Trivest Financial Services Corp., 61%; Harvey M. Budd, 5.8%; Mark Kane Goldstein, 5%; remainder publicly held.

Represented (legal): Bechtel & Cole.

LPTV Stations (1):
Utah: K46BJ, Salt Lake City.

Other Holdings:
TV.

AMERICAN COMMUNITY BROADCASTING

#600
1317 F St. NW
Washington, DC 20004
LPTV Stations (1):
Idaho: K49AZ, Twin Falls.

AMERICAN FAMILY ASSOCIATION

A-12
1322 Ida
Tupelo, MS 38801
LPTV Permittees (1):
Mississippi: W07CK, Tupelo.

AMERICAN INDIAN TV & RADIO NETWORK

2606 S. Sheridan Rd.
Tulsa, OK 74129
LPTV Stations (1):
Oklahoma: K19CJ, Muskogee.

AMERICAN LO-POWER TV NETWORK INC.

Box 352
Westford, MA 01886
LPTV Permittees (8):
Florida: W66AU, St. Petersburg.
Georgia: W43AO, Vidalia.
Iowa: K69FY, Burlington.
Louisiana: K65EB, Morgan City.
Montana: K20CQ, Bozeman.
New Mexico: K24CN, Clovis.
Texas: K28CV, Brownwood.
Washington: K18BY, Aberdeen.

AMERICAN TELEVISION INC.

910 N. Foster Dr.
Baton Rouge, LA 70806
Phone: 504-928-3146
Fax: 504-923-2822
LPTV Stations (1):
Louisiana: W39AT, Baton Rouge.

AMERICAN TELEVISION NETWORK INC.

Suite 500
1899 L St. NW
Washington, DC 20036
Phone: 202-785-2143

Officer:
Edward L. Weidenfeld, pres.

LPTV Stations (6):
Arizona: K39BV, K41CE & K43CA, Quartzsite.
California: K19BN, San Diego; K38AT, Twentynine Palms; K26BH, Yucca Valley.

LPTV Permittees (12):
Arizona: K53DJ, Casa Grande; K48CD, Flagstaff; K10NI, Lake Havasu; K62DK, Phoenix; K52DA, Yuma.
California: K69FO, Blythe; K21CQ, Brawley & Imperial; K33BX, Grass Valley.
Florida: W11BQ, Daytona Beach.
Idaho: K41CQ, Moscow.
Texas: K38DB, Bryan.
Wisconsin: K26AP, Madison.

AMERICAN TRANSLATOR DEVELOPMENT INC.

Box 4179
Boulder, CO 80306
LPTV Stations (1):
Florida: W13BM, Miami.
LPTV Permittees (2):
Hawaii: K18CL, Kailua Kona.
Washington: K52DK, Pullman.

AMOS COMMUNICATIONS INC.

911 Vandemark Rd.
Sidney, OH 45367
LPTV Permittees (1):
New York: W32AS, Poughkeepsie.

BRIAN KEITH ANDERSON

8870 W. Airport Dr.
West Paducah, KY 42053
LPTV Permittees (1):
Kentucky: W10BY, Paducah.

NEAL L. ANDREWS JR.

300 N. 21st St.
Birmingham, AL 35203
LPTV Permittees (4):
Florida: W60BQ, Daytona Beach.
Hawaii: K59EJ, Honolulu.
Louisiana: K68DT, New Orleans.
Nevada: K46CV, Las Vegas.

EDWARD F. ANGLIN

Box 157-A
Rte. 1
Negaunee, MI 49866
LPTV Permittees (2):
Arkansas: K04NF & K07TN, Springdale.

THELMA W. ANGLIN

16 Starling Ave.
Martinsville, VA 24115
LPTV Permittees (2):
Georgia: W36AH, Halls Spur.
South Carolina: W53AK, Branchville.

APPLIED COMMUNICATIONS TECHNOLOGIES

Box 200
Roslyn, NY 11576

Officers:
Angela Shaw DeCock, pres.
Thomas J. Morrison III, v.p.
Ownership: Angela S. DeCock, 90%.

LPTV Permittees (1):
Louisiana: K67EI, Baton Rouge.

ARCH COMMUNICATIONS CORP.

1 Corp. Center
Hartford, CT 06103
Phone: 203-527-6161

Officer:
Arnold Chase, pres.
LPTV Permittees (1):
Connecticut: W10BQ, New Haven.

ARIZONA CHRISTIAN TELEVISION SYSTEM INC.

Box 39
Phoenix, AZ 85001
Phone: 602-264-3939
Fax: 602-263-8150

Officers:
Rick Hooton, pres.
Ownership: American Christian Television System Inc. (see listing). listing
LPTV Stations (1):
Arizona: K39BI, Phoenix.

ARKANSAS RURAL TELEVISION CO.

9165 White Dr.
Cord, AR 72524
Phone: 501-799-8258

Officers:
Paula S. Baird Pruett, pres.
Ron Pruett, v.p.
Steven J. Pruett, v.p.
Catherine Bathrop, secy.-treas.
Kristen Cannoles, asst. secy.
Ownership: Paula S. Baird Pruett, 60%; Ron Pruett, 40%. Paula S. Baird Pruett owns

LPTV Ownership

KASN(TV) Pine Bluff, AR; has interest in WMSN-TV Madison, WI.

LPTV Permittees (4):
Arkansas: K08LH, Appleton; K10NO, Batesville; K13VZ, Camden; K05JL, El Dorado.

ELLEN M. ARMSTRONG

7600 Potomac Falls Rd.
McLean, VA 22102
Phone: 202-835-8098

Represented (legal): Hopkins & Sutter.

LPTV Permittees (2):
Idaho: K48DG, Malad City; K03GT, Twin Falls.

Other Holdings:
TV, radio.

WILLIAM L. ARMSTRONG III

7600 Potomac Falls Rd.
McLean, VA 22102
Phone: 202-835-8098

LPTV Permittees (4):
Idaho: K07UQ, Buhl; K22DB, Preston.
Wyoming: K08LB, Afton; K26CM, Teton Village.

Other Holdings:
TV, radio.

ARZUAGA & MARTINEZ ASSOC.

Box 980
Rd. 2
Quebradillas, PR 00742-0980
Phone: 809-895-4198
Fax: 809-895-2725

Officers:
Jose J. Arzuaga, pres.
Jose Julio Martinez, marketing dir.
Ownership: Jose J. Arzuaga, 51%; Jose J. Martinez, 49%.

LPTV Permittees (1):
Puerto Rico: W43AW, San Juan.

Other Holdings:
Radio.

ARZUAGA BROADCASTING GROUP

Box 980
Quebradillas, PR 00742
LPTV Stations (1):
Puerto Rico: W66BM, Quebradillas.
LPTV Permittees (1):
Puerto Rico: W158B, San Juan.

KERMIT C. ASHBY

4177 Arthur
Beaumont, TX 77706
LPTV Permittees (1):
Texas: K50CK, Bryan.

ASOCIACION EVANGELISTICA CRISTO VIENE INC.

Box 949
Camuy, PR 00627
Phone: 809-898-5120
Fax: 809-898-0529

Officers:
Jose J. Avila, pres.
Hugo Umpierre, gen. mgr.
Edgar Paz, mktg. dir.
Betsy Arrocho, programming dir.
Juan Sepulveda, engineering dir.
Esther Robles, secy.

Ownership: Tito Apiles, Jose J. Avila, Edwin Tavarez & Vicente Vales, 25% each.

Represented (legal): Mitchell, Boyer & Associates.

LPTV Stations (1):
Puerto Rico: W63BF, Aguada.

Other Holdings:
TV.

ASPEN BROADCASTERS INC.

Suite 106
21617 N. 9th Ave.
Phoenix, AZ 85027
Phone: 602-582-6550
LPTV Permittees (1):
Colorado: K18CQ, Aspen.

ASSAL BROADCASTING CO.

Box 9225
Calabasas, CA 91372
LPTV Permittees (1):
New York: W05BY, Rochester.

ASSOCIATED CHRISTIAN TELEVISION SYSTEM INC.

4520 Parkbreeze Court
Orlando, FL 32808
Phone: 407-297-0155
Officers:
Claud Bowers, pres. & chief exec. officer
P. B. Howell Jr., v.p.
Freeda Bowers, secy.-treas.
Steve Baik, dir.
John Jones, dir.

Branch Office:
123 Ridgeland Rd.
Tallahassee, FL 32312
Phone: 904-385-1700

Ownership: Non-profit organization.

Represented (legal): Baraff, Koerner, Olender & Hochberg, P.C.

TV Stations (1):
Florida: WACX, Leesburg-Orlando.

LPTV Stations (3):
Florida: W69AY, Alachua; W09BI & W17AB, Tallahassee.

ATHENS BROADCASTING CO. INC.

1717 Hwy. 72 W
Athens, AL 35661
LPTV Permittees (1):
Alabama: W28AP, Athens.

ATRIUM BROADCASTING CO.

23642 Calabasas Rd.
No. 104
Calabasas, CA 91302-1592
Phone: 818-884-3818
Fax: 818-884-9779
Officers:
Lawrence Rogow, chief exec. officer
Charles Lohr, chief operating officer
Donald S. Wilson, engineering dir.
Ownership: Lawrence Rogow, 100%. See also Abescom Telecom Co., Baby Boom Bcstg. Co., Channel 29 Assoc., Coastline Communications, Poryland Bcstg.

Represented (legal): Arter & Hadden.

LPTV Permittees (1):
Arizona: K58DV, Phoenix.

CARL J. AUEL

4610 Briarwood Or.
Sacramento, CA 95821
LPTV Permittees (1):
California: K02QA, Chico.

AUSTIN TELEVISION

c/o Darrold A. Cannan Jr.
503 City National Bank Bldg.
Wichita Falls, TX 76301
Phone: 512-835-0042
Officers:
Darrold Cannan Jr., managing partner
Michael D. McKinnon, managing partner
Ownership: Cannan Communications Inc., 39.95%; Channel 42 of Austin Inc., 39.95%; Beard Management Inc., 15%; Six Percent

Inc., 5.10%. Communications & McKinnon Broadcasting Co.

Represented (legal): Hogan & Hartson.

LPTV Permittees (1):
Texas: K30CE, Austin.

Other Holdings:
TV.

AUSTIN TELEVISION ASSN.

Box 10
Austin, TX 78767
LPTV Permittees (1):
Nevada: K28DI, Austin.

AVN INC.

2827 Central Ave.
Augusta, GA 30909
Phone: 404-736-6700
Officers:
Jeremy M. Coghlan, pres.
Victor Fredericks, mktg. dir.
Becky Maddox, programming dir.
Christopher Kidd, engineering dir.
Ownership: Jeremy M. Coghlan, pres.

LPTV Stations (1):
Georgia: W67BE, Augusta.

TERRY AYERS

200 Glenridge Ave.
Los Gatos, CA 95030
Phone: 619-341-5837
LPTV Stations (1):
California: K04NT, Indio.

FRANK & LINDA AZEVEDO

2731 Iowa Ave.
Modesto, CA 95351
Phone: 204-577-0743
LPTV Permittees (1):
California: K41CM, Hornitos.

BABY BOOM BROADCASTING CO.

Suite 104
23642 Calabasas Rd.
Calabasas, CA 91302-1592
Phone: 818-884-3818
Fax: 818-884-9779
Ownership: Venture Technologies Corp., 100%. Lawrence Rogow & Gary Spire, principals. See also Abescom Telecom Co., Atrium Bcstg., Channel 29 Assoc., Coastline Communications, Poryland Bcstg.
Represented (legal): Arter & Hadden.
LPTV Permittees (2):
Iowa: K54CW, Ames.
Minnesota: K66DT, Minneapolis.

BACA COUNTY

Box 116
Springfield, CO 81073
LPTV Permittees (1):
Colorado: K60DP, Springfield.

CHARLES E. BACA JR.

3005 N. 21st Place
Phoenix, AZ 85009
LPTV Stations (1):
Tennessee: W36AM, Memphis.

BAHIA HONDA INC.

540 Leucadendra Cr.
Coral Gables, FL 33156
LPTV Permittees (1):
Florida: W63BH, Orlando.

BAKER COUNTY FAMILY TELEVISION

Box 1002
Glen St. Mary, FL 32087
LPTV Permittees (1):
Florida: W28AK, Macclenny.

FRANK A. BAKER

704 Market St.
Marianna, FL 32446
TV Stations (1):
Florida: WFXJ, Live Oak (CP).
LPTV Permittees (1):
Alabama: W29BB, Dothan.

RICHARD W. BAKER

1803 Hwy. 19
Holiday, FL 34691
LPTV Permittees (2):
Alabama: W11CG, Decatur.
Texas: K50CW, Waco.

B & B PRODUCTIONS INC.

1700 Duncan St.
Pampa, TX 79065
LPTV Permittees (1):
Texas: K69FF, Plainview.

BAR BROADCASTING

2532 W. Roveen
Phoenix, AZ 85029
LPTV Permittees (1):
Hawaii: K51DQ, Wailuku.

JUAN CARLOS M. BARRETO

Box 846
Rd. 411 km 4.3
Aguada, PR 00602
LPTV Stations (1):
Puerto Rico: W21AR, Bayamon.

VINCENT A. BATTISTA

620 Balsam Lane
Palatine, IL 60067
LPTV Permittees (1):
Illinois: W30AW, Elgin.

N. JEAN BAZ

Box 177
Jamestown, TN 38556
LPTV Permittees (1):
Tennessee: W638C, Jamestown.

BEACH BROADCASTING

Suite 580
450 N. Park Rd.
Hollywood, FL 33021
LPTV Permittees (2):
Florida: W62BR, Cocoa; W59BO, Fort Myers.

BEACH TV PROPERTIES INC.

Suite 23
8317 W. Hwy 98
Panama City, FL 32407-4824
Phone: 904-234-2773
Officers:
Jud Colley, pres.
Tonita Davis, secy.-treas.

Ownership: Jud Colley & Tonita Davis, 50% each. Tonita Davis has interest in LPTV station W498C, Perdidokey, FL.

LPTV Stations (2):
Florida: W34AD, Key West; W46AN, Panama City.

LPTV Permittees (2):
Florida: W48BC, Destin.
South Carolina: W42BH, Charleston.

BEACON BROADCASTING CORP.

11657 Village Lane
Jacksonville, FL 32223
LPTV Permittees (2):
Florida: W25BF, Miami.
Georgia: W47AU, Macon.

CHARLES E. BEAVER

526 Roanoke Ave.
Roanoke Rapids, NC 27870

LPTV Permittees (1):
Virginia: W42BL, South Boston.

BEECH STREET COMMUNICATIONS

Box 1469
601 Beech St.
Texarkana, AR 75504
Phone: 501-774-3500
Fax: 501-774-3600

Officers:
Mike Huckabee, chief exec. officer
Gary Linderwood, chief operating officer
Joe Jarrett, chief financial officer

LPTV Stations (1):
Arkansas: K35CS, Texarkana.

BELL PRESS INC.

Box 189
120 W. 3rd St. S
Ladysmith, WI 54848-0189
Phone: 715-532-5591

Officers:
Donald L. Bell, pres.
Audrey M. Bell, v.p.
James L. Bell, secy.-treas.

LPTV Stations (1):
Wisconsin: K06AS, Ladysmith.

Other Holdings:
Newspapers.

BELRIDGE ELEMENTARY SCHOOL DISTRICT

19447 Wagon Wheel Rd.
McKittrick, CA 93251
Phone: 805-762-7381

Officers:
Mike Butcher, superintendent
Matt Revenaugh, engineering

Represented (legal): Schwartz, Woods & Miller.

LPTV Stations (1):
California: K50CL, Belridge.

LPTV Permittees (1):
California: K19CK, Belridge.

BELVIDERE DAILY REPUBLICAN

401 Whitney Blvd.
Belvidere, IL 61008

Officers:
P. Mattison, pres.
LPTV Permittees (2):
Illinois: W51B0, Belvidere; W59BZ, Belvidere.

Other Holdings:
Newspapers.

YING HUA BENNS

103 Averill St.
Lookout Mountain, TN 37350
Phone: 615-821-1410
Fax: 615-821-1410

Represented (legal): Mullin, Rhyne, Emmons & Topel, P.C.

LPTV Stations (1):
Tennessee: W39AW, Chattanooga.

Other Holdings:
TV.

CHRISTINA M. BERRY

3654 Chatham Dr.
Palm Harbor, FL 34684

LPTV Permittees (3):
Florida: W67CL, Jacksonville.
North Carolina: W66B0, Raleigh.
Ohio: W51BS, Dayton.

BETTER LIFE TV

63505 Ditch Creek Rd.
Rogue River, OR 97537

LPTV Stations (2):
Oregon: K65EJ, Grants Pass; K62DN, Medford.

RONALD A. BEVINS

713 W. Yakima Ave.
Yakima, WA 98902

LPTV Stations (2):
Washington: K17CJ, Yakima; K60EB, Yakima & Wapato.

LPTV Permittees (1):
Washington: K56EG, Yakima & Wapato.

BIG HORN COMMUNICATIONS INC.

Box 23309
Billings, MT 59102
Phone: 406-652-4743

Officers:
Thomas Hendrickson, pres.
Ray Moser, v.p.
Martha R. Creath, secy.
David Loxtercamp, treas.
James R. Michal, asst. treas.

Ownership: Calvin Cafritz, 23.88%; David E. Loxtercamp, 23.78%; Martha R. Creath, 17.85%; Daniel W. Coon Estate, 12.97%; Ronald L. Korn, 8.29%; Alan Swendiman, 1.47%; James R. Michal, 1.19%.

LPTV Stations (4):
Montana: K25BP, Billings; K19AC, Glasgow.
Oregon: K05HL, La Grande.
Wyoming: K16AE, Gillette.

Other Holdings:
TV, radio.

BILTMORE BROADCASTING CORP.

901 15th St. NW
Washington, DC 20005
Phone: 202-682-3543

Ownership: Walker F. Ulloa, 50%.

LPTV Permittees (4):
California: K44BS, Barstow; K43CY, Santa Barbara.
Louisiana: K57EQ, New Orleans.
Nevada: K50CN, Las Vegas.

BITTERROOT VALLEY PUBLIC TELEVISION

Box 588
Hamilton, MT 59840
Phone: 406-961-3692

Ownership: Community owned.

Represented (legal): Schwartz, Woods & Miller.

LPTV Stations (2):
Montana: K21AN, Darby; K67EC, Pinesdale.

BJM COMMUNICATIONS

2616 Glenbrook Way
Bishop, CA 93514

LPTV Permittees (2):
California: K25CJ & K28CC, Mammoth Lakes.

BLACK HAWK COLLEGE

6600 34th St.
Moline, IL 61265-5899
Phone: 309-796-2424

Officers:
Dr. Herbert C. Lyon, chancellor
Dr. Charles E. Laws, vice chancellor
Renee Long, chmn.
Clifford Ward, vice chmn.

LPTV Permittees (1):
Illinois: W61BV, Sterling.

Other Holdings:
TV.

BLACK INK INC.

6350 W. Freeway Dr.
Fort Worth, TX 76150

LPTV Permittees (1):
Indiana: W14AT, Indianapolis.

BLACK MEDIA ASSOCIATES

Box 5235
New York, NY 10185

LPTV Permittees (6):
Kentucky: W14BH & W43AS, Pikeville.
Mississippi: W23CV & W66BP, Natchez.
New Mexico: K50CB, Carlsbad; K39BU, Hobbs.

BLACK ROCK CABLE INC.

3rd & Main
Beatty, NV 89003

LPTV Permittees (1):
Nevada: K66DI, Pahrump.

BLACK WOMEN'S NETWORK OF NEW JERSEY INC.

354 S. First Ave.
Mount Vernon, NY 10550

LPTV Permittees (1):
Louisiana: K23BW, Mary.

BLACKHAWK BROADCASTING CORP.

2712 Capri Court
Rockford, IL 61111
Phone: 815-987-3972
Fax: 815-987-3975

Ownership: Joe Musser, pres., 100%.

Represented (legal): Miller & Fields.

LPTV Permittees (1):
Illinois: W08CM, Rockford.

BLACKS DESIRING MEDIA INC.

Box 520
1024 Main St.
Livingston, TN 38570
Phone: 615-823-5633

Officer:
Millard V. Oakley, pres.

LPTV Stations (1):
Oregon: K52AS, Altamont/Klamath Falls.

LPTV Permittees (11):
Arkansas: K20CE, Crossett; K52CU & K57EI, Hope.
California: K39CQ, Santa Maria.
New York: W47AQ, Massena.
Oklahoma: K48CS, Enid.
Texas: K47CU & K56DT, Nacogdoches; K32CP, Pampa.
Utah: K21BY, Logan.
Washington: K45CZ, Pullman.

BLAINE COUNTY PUBLIC TELEVISION INC.

63 4th St.
Chinook, MT 59523

LPTV Permittees (1):
Montana: K27CJ, Harlem.

ELLIOT B. BLOCK

2122 Losantville Ave.
Cincinnati, OH 45237

LPTV Stations (1):
Ohio: W25AI, Cincinnati.

LPTV Permittees (1):
Ohio: W35BA, Cincinnati.

JOHN E. BLOEMER

73113 Buck Springs Dr.
Palm Springs, CA 92260

LPTV Permittees (1):
Nevada: K25DG, Lake Tahoe.

ELLEN BLOOM

6189 Granite Reef Rd.
Scottsdale, AZ 85253

LPTV Permittees (2):
Arizona: K18CC, Phoenix.
Idaho: K39CC, Boise.

BLUEGRASS BROADCASTING CO.

Box 5037
Lexington, KY 40555
Phone: 606-299-0411
Fax: 606-299-2494

Officers:
Ralph W. Gabbard, pres. & gen. mgr.
Wayne Martin, v.p., sales

Ownership: Kentucky Central Life Insurance Co. Inc.

Represented (legal): Latham & Watkins.

LPTV Permittees (1):
Tennessee: W48AT, Harrogate.

Other Holdings:
TV, radio.

BLUE MOUNTAIN BROADCASTING ASSOCIATION

12th St. & Larch Ave.
College Place, WA 99324
Phone: 509-525-0882

Officers:
Roger Johnson, pres.
Lynelle Childs, station mgr.
Sue Schwab, treas.

Ownership: Walla Walla Valley Seventh-Day Adventist Churches.

Represented (legal): Norman Anderson.

LPTV Stations (1):
Washington: K45DA, College Place; K22BI & K27DD, Walla Walla.

BONNIE LEE BLUM

3109 Live Oak Dr.
Brenham, TX 77833

LPTV Permittees (2):
Texas: K30CF & K46BD, Brenham.

BLYTHEVILLE TV CABLE CO.

Box 127
121 S. 2nd St.
Blytheville, AR 72315
Phone: 501-763-6688

Officers:
Harold Sudbury, pres.
Ross Holt, v.p.

Ownership: Harold Sudbury, 50%; Ross Holt, 50%.

LPTV Permittees (1):
Arkansas: K33B0, Blytheville.

Other Holdings:
Cable.
Sudbury has radio interests.
Holt has telephone interests.

BOGALUSA DAILY NEWS INC.

525 Ave. V
Bogalusa, LA 70427

Ownership: Wick Communications, 100%.

LPTV Permittees (1):
Louisiana: K23CR, Bogalusa.

Other Holdings:
Newspapers.

MICHAEL A. BOGNER

25 Victoria Dr.
Amityville, NY 11701

LPTV Permittees (1):
New York: W63BJ, Amityville.

LPTV Ownership

JOHN W. BOLER

4015 9th Ave.
Fargo, ND 58103

LPTV Permittees (2):
Minnesota: K06MA, Baudette; K17CD, Bemidji.

EDWARD JAY BOLTON

Box 151
Rte. 3
Advance, NC 27006

LPTV Permittees (1):
North Carolina: W10BZ, Wilmington.

ALFRED O. BONATI

880 Mandalay Ave.
C-512
Clearwater, FL 34630

LPTV Permittees (1):
Florida: W56CR, Hudson.

THE BON-TELE NETWORK

1001 E. Entry Dr.
Pittsburgh, PA 15216
Phone: 412-531-6678
Fax: 412-531-5727

Officers:
Nancy B. Hahn, pres.
Joe Butcher, mktg. & programming dir.

Ownership: Nancy B. Hahn.

LPTV Stations (1):
Pennsylvania: W63AU, Pittsburgh.

CLARABELLE F. BOONE

771 Preston Ave. S
St. Petersburg, FL 33701

LPTV Permittees (4):
Kentucky: W07CU, Lexington.
Louisiana: K09VN, Shreveport.
Pennsylvania: W05BX, Harrisburg.
Washington: K14F, Spokane.

BOULDER TV TRANSLATOR ASSN.

215 N. Madison
Boulder, MT 59632

LPTV Stations (1):
Montana: K27CD, Boulder.

BOWEN MEDIA CORP.

Box 1299
17 Plaza Shopping Center
Gloucester, VA 23061
Phones: 804-642-8851; 800-442-8851
Fax: 804-642-8854

Officers:
Lee G. Bowen, pres. & chief operating officer
Harold Grossmann, chief financial officer
Lynn C. Brownley, mktg. dir.
Kay B. Helm, programming dir.
Richard E. Lee, engineering dir.

Ownership: Lee G. Bowen, 52%; Harold Grossmann, 13.50%; Christopher E. Sandy, 10.25%.

Represented (legal): Tharrington, Smith & Hargrove.

LPTV Stations (1):
Virginia: W51BH, Gloucester.

Cable Holdings: Has cable interests.

JIMMIE BOYD

4971 Vickie Dr.
Memphis, TN 38109
Phone: 901-789-0584

LPTV Stations (1):
Tennessee: W61BP, Memphis.

SIDNEY BRAVERMAN

55 Main St.
Weaverville, NC 28787

LPTV Permittees (1):
North Carolina: W30AS, Weaverville.

BERL BRECHNER

222 Pasadena Place
Orlando, FL 32853
Phone: 407-423-4431
Fax: 407-843-0704

TV Stations (1):
Maryland: 20% of WMDT, Salisbury.

LPTV Stations (1):
Delaware: W27AJ, Dover.

MARION B. BRECHNER

222 Pasadena Place
Orlando, FL 32853
Phone: 407-423-4431
Fax: 407-843-0704

Represented (legal): Cohn & Marks.

LPTV Stations (3):
Delaware: W27AJ, Dover.
Kansas: K39BR, Junction City; K58CX, Lawrence.

LPTV Permittees (2):
Kansas: K16RG, Concordia; K33BW, Manhattan.

Other Holdings:
TV, radio, outdoor advertising.

BRECKENRIDGE BROADCASTING CO.

1800 Midwest Plaza
Minneapolis, MN 55404

LPTV Stations (1):
Ohio: W53AX, North Randall.

LPTV Permittees (5):
New Mexico: K68DR, Albuquerque.
Ohio: W47BE, Seven Hills.
Oklahoma: K02NS, Oklahoma City.
Texas: K55FV, Houston.
Washington: K58DP, Seattle.

QUENTIN L. BREEN

HC 30
Box 1041
Chiloquin, OR 97624

LPTV Permittees (4):
Oregon: K61FG, K65EX, K67FB, & K69GC, Chiloquin.

SCOTT BREHANY

5851 Carriage Brook Rd.
Montgomery, AL 36116

LPTV Permittees (4):
Florida: W14BL, Fort Walton Beach; W20AW, Mexico Beach; W39BF, Midway-Woodlawn Beach; W16AP, West Bay.

BRESNAN COMMUNICATIONS CO.

709 Westchester Ave.
White Plains, NY 10604
Phone: 914-997-5656
Fax: 914-997-6871

Officers:
William J. Bresnan, chief exec. officer
Jeffrey S. DeMond, v.p., finance & chief financial officer
Patrick J. Bresnan, mktg. dir.
Michael Bresnan, operations dir.
Brian LaPlaut, engineering mgr.

Ownership: William J. Bresnan, 50%; Telecommunications Inc., 49%; Bresnan Communications Inc., 1%.

LPTV Stations (3):
Michigan: W30AK, W35AK & W65BN, Iron Mountain.

LPTV Permittees (7):
Michigan: K69BA, W22AV, W24BE, W43AN, W59AQ, W63AW & W67AD, Iron Mountain.

Other Holdings:
Cable.

BREWER COMMUNICATIONS INC.

Box 756
Okmulgee, OK 74447

LPTV Permittees (1):
Oklahoma: K28CJ, Okmulgee.

BRIGHTNESS MINISTRIES INC.

120 W. Court Ave.
Jeffersonville, IN 47130
Phone: 812-284-3483
Fax: 812-284-5484

Officers:
John W. Smith Jr., pres., chief operating officer & mktg. dir.
Darlene Smith, chief financial officer & secy.
John W. Smith Sr., v.p. & engineering dir.
Lou Smith, programming dir.
Mary L. Smith, treas.

Ownership: Non-stock corp.

Represented (legal): Bechtel & Cole.

LPTV Stations (1):
Indiana: W05BE, Jeffersonville.

LPTV Permittees (1):
Kentucky: W20AX, Glasgow.

RONALD E. BRINEY

628 N. 3rd St.
Bardstown, KY 40004

LPTV Permittees (1):
Kentucky: W45AM, Bardstown.

BROADCAST DATA CORP.

25 Rockwood Place
Englewood, NJ 07631
Phone: 201-894-8000

Officer:
James E. Lindstrom, sr. v.p.
Ownership: James E. Lindstrom, principal.

LPTV Permittees (4):
Indiana: W61BD, Muncie.
Mississippi: W67CG, Jackson.
Nevada: K67EM, Las Vegas.
Pennsylvania: W50BC, Wilkes-Barre.

Other Holdings:
Radio, MDS, MMS.

BROADCASTING SYSTEMS INC.

Nos. 105-106
21617 N. 9th Ave.
Phoenix, AZ 85027
Phone: 602-582-6550
Fax: 602-582-8229

LPTV Stations (1):
Arizona: K25DM, Phoenix.

LPTV Permittees (1):
Virgin Islands: W29AU, Coral Bay.

BROOKS BROADCASTING INC.

No. 217
279 S. Beverly Dr.
Beverly Hills, CA 90212

LPTV Stations (1):
Kansas: K07TO, Manhattan.

LPTV Permittees (2):
Colorado: K38CT, Fort Collins.
Indiana: W05CA, Salem.

GERALD BROTHERS JR.

3512 E. 15th St.
Tulsa, OK 74112

LPTV Permittees (3):
Louisiana: W54BJ, Slidell.
Oklahoma: K56EO, Edmond; K07UW, Norman.

LOLA E. BROTHERS

3512 E. 15th St.
Tulsa, OK 74112

LPTV Permittees (1):
Oklahoma: K46CW, Norman.

JAMES BROWN

Box 387
Laurens, SC 29360

LPTV Permittees (1):
North Carolina: W23AN, Morganton.

GREGORY V. BROWNING

2712 Andover Rd.
Florence, SC 29501

LPTV Permittees (1):
South Carolina: W43AQ, Columbia.

BROWNING PUBLIC SCHOOLS

129 First Ave. SE
Browning, MT 59417
Phone: 406-338-2715

LPTV Stations (1):
Montana: K57FM, Browning.

BRUCE INDEPENDENT TV INC.

Box 453
Bruce, MS 38915
Phone: 601-983-2801

Officers:
William E. Morgan, pres., chief operating officer & engineering dir.

Ann Morgan, chief financial officer
Bill Morgan, mktg. dir.
Rob Morgan, programming dir.

Ownership: William E. Morgan, 66.66%; Freddie Lindsey, 33.33%.

LPTV Stations (1):
Mississippi: W07BN, Bruce.

TIMOTHY S. BRUMLIK

Box 608252
Orlando, FL 32860-8252

LPTV Permittees (5):
Florida: W12CC, Cocoa; W07BZ, Orlando.
Georgia: W05BM, Americus; W04CG, Boston; W07CC, Macon.

KIMBERLY J. BRUNSON

Box 96
Hobbs, NM 88241

LPTV Permittees (1):
Texas: K35CQ, Colorado City.

BRYANT COMMUNICATIONS INC.

200 E. Spring St.
Lebanon, TN 38087
Phones: 615-444-4797; 615-244-5142
Fax: 615-444-7215

Officer:
Dr. Joe F. Bryant, chmn.
Ownership: Dr. Joe F. Bryant, 100%.

LPTV Stations (1):
Tennessee: W11BD, Lebanon.

LPTV Permittees (5):
Tennessee: W34AZ, Columbia; W63BN, Galatin; W47AY, Lebanon; W15AQ, Murfreesboro; W41BD, Woodbury.

TV Stations (1):
Tennessee: WJFB, Lebanon.

BSP BROADCASTING

3800 Call Field Rd.
Wichita Falls, TX 76308
Phone: 817-691-1808
Fax: 817-696-5766

Officers:
F. Lanham Lyne Jr., chmn. & chief exec. officer
Pete D'Acosta, pres. & gen. mgr.
Charles R. Hart, treas.

Ownership: F. Lanham Lyne Jr., 75%; Pete D'Acosta, 20%; Charles R. Hart, 5%. D'Acosta,

Lyne & Hart have interest in KCI(TV), Amarillo, TX.

Represented (legal): Goldberg & Spector.

LPTV Stations (2):
Oklahoma: K53DS, Lawton.
Texas: K3580, Wichita Falls.

LPTV Permittees (2):
Oklahoma: K461EZ, Lawton.
Texas: K48DJ, Wichita Falls.

Other Holdings:
TV.

BTV ASSOCIATES

Suite 7C
154 W. 18th St.
New York, NY 10011

Ownership: Walter Brewster, pres. & gen. partner.

LPTV Stations (2):
Massachusetts: W34BB, Lowell.
Rhode Island: W47AJ, Newport.

T. B. BUCHANAN

Box 1176
Sanford, NC 27331

LPTV Permittees (1):
North Carolina: W67CD, Sanford.

BUENAVENTURA

Box 26776
Albuquerque, NM 87125

LPTV Permittees (1):
New Mexico: K17AK, Gallup.

BUFFALO COMMUNICATIONS

2322 San Jacinto St.
San Jacinto, CA 92383

LPTV Permittees (1):
California: K53DU, Hemet.

BULEY TELEVISION

2522 N. 13th St.
Phoenix, AZ 85006-1117

Ownership: Jerry Buley, principal.

LPTV Permittees (1):
Florida: W21AM, Tallahassee.

REED BULLEN

198 N. Main
Logan, UT 84321

LPTV Permittees (1):
Utah: K51CQ, Logan.

LAURA BURBAGE

No. K-1
45-535 Luluku Rd.
Kaneohe, HI 96744

LPTV Permittees (1):
Hawaii: K07UB, Honolulu.

K. SANDOVAL BURKE

Box 2295
Boulder, CO 80306
Phone: 303-494-9660

LPTV Stations (1):
California: K66CQ, O'Neals.

LPTV Permittees (8):
Alabama: W55BE, Montgomery.
Colorado: K12NI, Alamosa.
Hawaii: K58DN, Kailua Kona.
Louisiana: K21DM, Lafayette; K15CQ, Shreveport.

Nebraska: K64CL, Malcolm.
New Mexico: K30CU, Santa Fe.
New York: W67BV, Buffalo.

R. L. BUSH JR.

309 Creekway Dr. NW
Lenoir, NC 28645
Phone: 704-728-4200

LPTV Permittees (1):
North Carolina: W41AR, Lenoir.

Other Holdings:
Radio.

BUTTE TELEVISION

4610 Briarwood Dr.
Sacramento, CA 95321

LPTV Stations (1):
California: K67DY, Chico & Paradise.

EDUARDO & ROSA MARIA CABAL- LERO

261 Madison Ave.
18th Floor
New York, NY 10018
Phone: 212-697-4120
Fax: 212-697-9151

LPTV Permittees (6):
California: K07UX, Fresno; K52DJ, McFarland;
K20CS, Porterville; K15CY & K62DO, Sacramento; K14KG, Santa Maria.

Other Holdings:
Radio.

CABLE SERVICES INC.

Box 608
308 2nd St. NW
Jamestown, ND 58401
Phone: 701-252-5281

LPTV Stations (1):
North Dakota: K32AP, Windsor.

Other Holdings:
Cable.

CACHE VALLEY PUBLISHING CO.

Box 628
Carson City, NV 89702

Ownership: Pioneer Newspapers.

LPTV Permittees (1):
Utah: K27CR, Logan.

Other Holdings:
Newspapers.

CALIFORNIA-OREGON BROADCAST- ING INC.

Box 5M
125 S. Fir St.
Medford, OR 97501
Phone: 503-779-5555
Fax: 503-779-1151

Officers:
Patricia C. Smullin, pres.
Carol Anne Smullin Brown, v.p.
William B. Smullin, secy.-founder
Patricia D. Smullin, treas.

Ownership: William B. Smullin family, 100%.

Represented (legal): Reed, Smith, Shaw & Mc- Clay.

LPTV Stations (13):
California: K15CX, Chico; K20CQ, Durham;
K33DI, East Weed; K20CN, Fortuna/Rio Dell;
K25CI, Klamath; K27BH, Lake Shastina;
K34BW, Willow Creek.
Oregon: K30BN & K36BX, Coos Bay; K57EL, Eugene; K38CP, Grants Pass; K26CH, Med- ford; K62DR, Roseburg.

LPTV Permittees (3):
California: K22DS, Crescent City; K35CW, Oroville.
Oregon: K39CL, Yoncalla.

Other Holdings:
TV, cable, radio.

JEWEL B. CALLAHAM

Box 817
108 N. Park Dr.
Broken Bow, OK 74728
Phone: 405-584-3340

LPTV Stations (1):
Oklahoma: K28DJ, Broken Bow.

Other Holdings:
Cable, telephone.

CALVARY TEMPLE CHURCH INC.

720 Bertling St.
Cape Girardeau, MO 63701

LPTV Stations (1):
Missouri: K45CA, Cape Girardeau.

LPTV Permittees (2):
Missouri: K14HS & K47CM, Cape Girardeau.

CAMDENTON BROADCAST GROUP INC.

Box 672
Rte. No. 1
Camdenton, MO 65020

LPTV Permittees (3):
Missouri: K30CA, K43CD & K54CS, Camden- ton.

CAMPBELLSVILLE COLLEGE

200 College St. W
Campbellsville, KY 42718
Phone: 502-465-8158

LPTV Stations (1):
Kentucky: W04BP, Campbellsville.

Other Holdings:
Radio.

MANUEL A. CANTU

Box 4050
Albany, GA 31708

LPTV Permittees (6):
Florida: W03BC, Monticello; W12BW, Perry;
W09BP, Port St. Joe.
Georgia: W12CH, Albany; W07CH, Cordele;
W05BO, Douglas.

CAPE COD TELEVISION INC.

29 Bassett Lane
Hyannis, MA 02601
Phones: 508-775-4242; 508-693-5458

Ownership: Resolution Trust Corp.

LPTV Permittees (1):
Massachusetts: W58AO, Dennis.

CAPITAL CITY TELECASTING INC.

No. 750
2021 L St. NW
Washington, DC 20036

LPTV Permittees (1):
Ohio: W58BF, Westerville.

CAPITAL COMMUNITY TV

4363 Jones Creek Rd.
Baton Rouge, LA 70817

LPTV Stations (1):
Louisiana: K52CQ, Baton Rouge.

CAPITAL FOOTHILLS BROAD- CASTERS I

7120 Calcite St.
Diamond Springs, CA 95619

LPTV Permittees (2):
California: K56EN, Cameron Park; K19CQ, Fort Bragg.

CARIBBEAN BROADCASTING CORP.

4150 Ludington Court
Hoffman Estates, IL 60195

LPTV Permittees (1):
Illinois: W18AU, Schaumburg.

BENNY CARLE BROADCASTING

Box 1316
525 E. Tennessee St.
Florence, AL 35631

Phone: 205-764-8170
Fax: 205-764-1240

Officers:
Benny Carle, pres.
Benny Carle, gen. mgr.
Paul Kelly, engineering
John Mullaney, engineering

Ownership: Benny Carle, 100%.

Represented (legal): Rosenman & Colin.

LPTV Stations (2):
Alabama: W03AW & W05BB, Florence.

Other Holdings:
Radio.

CARLIN TELEVISION DISTRICT

Box 787
Carlin, NV 89822

LPTV Stations (1):
Nevada: K35BR, Carlin.

LPTV Permittees (1):
Nevada: K30CD, Carlin.

FRANK CARLOW

50 W. Main St.
Uniontown, PA 15401

LPTV Permittees (2):
Pennsylvania: W42BC, Uniontown.
West Virginia: W30AM, Morgantown.

CAROLINE COMMUNITY BROADCAST- ING INC.

Box 118 TC
Rte. 1
Rhodesville, VA 22542

LPTV Permittees (1):
Virginia: W40AL, Ladysmith.

CARTER BROADCASTING CORP.

Suite 315
20 Park Plaza
Boston, MA 02116
Phone: 617-423-0214

Officers:
Kenneth R. Carberry, pres.
Lorayne Carberry, v.p.
Joyce Scott, secy.
Dale O'Hayer, treas.

Ownership: Kenneth R. Carberry, 100%.

Represented (legal): Haley, Bader & Potts.

LPTV Stations (1):
New Jersey: W05AX, Cape May.

LPTV Permittees (2):
Maine: W45AL, Portland.
Massachusetts: W67CE, Chicopee.

Other Holdings:
Radio.

CASEY TELECOMMUNICATIONS CORP.

8344 E. Cheery Lynn
Scottsdale, AZ 85251
Phone: 602-946-0215

LPTV Permittees (1):
Hawaii: K38CB, Honolulu.

CASPER COMMUNITY COLLEGE DIS- TRICT

125 College Dr.
Casper, WY 82601

LPTV Permittees (1):
Wyoming: K06KH, Casper.

JOSE CASTELLANOS

3417 E. Yale
Phoenix, AZ 85008

LPTV Permittees (1):
North Dakota: K66DX, Fargo.

LPTV Ownership

CATCH 22 BROADCASTING INC.

11 Tanglewood Lane
Little Rock, AR 72202

LPTV Permittees (1):
Arkansas: K22BZ, Little Rock.

CATHEDRAL COMMUNICATIONS

3908 W. River Rd.
Davenport, IA 52802

LPTV Permittees (1):
Iowa: K52CN, Davenport.

CATHOLIC VIEWS BROADCASTING INC.

86 Riverside Dr.
New York, NY 10024

LPTV Stations (2):
Minnesota: K53CH, St. Paul.
Missouri: K69FN, St. Louis.

CATSKILL MOUNTAINS BROADCASTING

143 6th Ave.
Nyack, NY 10960

LPTV Permittees (1):
New York: W35AU, Monticello.

WARREN L. CAVE

Box 20596
Sarasota, FL 34238

LPTV Permittees (1):
Wisconsin: K05JJ, Madison.

CBC TV

4207 W. Hartmont
Phoenix, AZ 85051
Phone: 602-993-5556

LPTV Permittees (1):
Texas: K57FG, Abilene.

CBS INC.

51 West 52nd St.
New York, NY 10019
Phone: 212-975-4321
Fax: 212-975-3285

Officer:
Laurence A. Tisch, chmn., pres. & chief exec. officer

Ownership: Loews Inc., 23%; William S. Paley Estate, 4.4%; remainder publicly held.

LPTV Permittees (1):
Florida: W558D, Coral Springs.

Other Holdings:
TV, radio.

CENTER BROADCASTING CORP. OF NEW HAMPSHIRE

81 North State Rd.
Concord, NH 03301

LPTV Stations (3):
New Hampshire: W39AR, Concord; W13BG & W33AK, Nashua.

LPTV Permittees (1):
New Hampshire: W29AT, Manchester.

CENTRAL CALIFORNIA BROADCASTERS INC.

3817 N. Chesterbrook Rd.
Arlington, VA 22207

LPTV Permittees (1):
California: K05Y, Visalia.

CENTRAL COAST GOOD NEWS INC.

Box 17
Santa Maria, CA 93456
Phone: 805-925-1140

Officer:
Clyde Harmon, secy.

Ownership: Non-profit corp.

LPTV Stations (1):
California: K36AL, Paso Robles.

CENTRAL OHIO ASSOCIATION OF CHRISTIAN BROADCASTERS

719 N. Main St.
Marion, OH 43302
Phone: 614-383-1794

Officer:
Rev. David R. Aiken, pres. & gen. mgr.

Ownership: Non-profit corp.

LPTV Stations (1):
Ohio: W39AQ, Marion.

CENTRAL OREGON BROADCASTING INC.

4422 Commerce St.
Eugene, OR 97402

LPTV Stations (1):
Oregon: K11SE, Bend.

CENTRAL STATE COMMUNICATIONS

Box 750
Camp Verde, AZ 86322

LPTV Permittees (1):
Arizona: K18DD, Camp Verde.

CENTRAL TEXAS TELEVISION

Box 12818
Houston, TX 77017

Ownership: William E. Powell.

LPTV Stations (1):
Texas: K44AN, Victoria.

LPTV Permittees (1):
Texas: K32AN, Ellinger.

CENTRAL WYOMING COLLEGE

2660 Peck Ave.
Riverton, WY 82501
Phone: 307-856-9291

Officer:
Dr. Joanne McFarland, pres.

Represented (legal): Fletcher, Heald & Hidreth.

LPTV Stations (2):
Wyoming: K25AU, Dubois; K22BK, Rock Springs.

LPTV Permittees (1):
Wyoming: K26BE, Sheridan.

Other holdings:
TV, radio.

CHAMPLAIN RADIO INC.

Box 888
Rapid Rd.
Champlain, NY 12919

LPTV Stations (1):
New York: W19BG, Champlain-Chazy.

CHANNEL 5 PUBLIC BROADCASTING INC.

Box 14730
Reno, NV 89507
Phone: 702-784-4555

Officers:
James R. Pagliarini, pres. & chief exec. officer
Cornie Lertz, chief financial officer

Ownership: Non-profit organization.

Represented (legal): Schwartz, Woods & Miller.

TV Stations (1):
Nevada: KNPB, Reno.

LPTV Permittees (1):
Nevada: K54DA, Verdi.

CHANNEL 13 TELEVISION INC.

886 Maple Ave.
Hartford, CT 06114
Phone: 203-547-1303
Fax: 203-549-6834

Officers:
Lucio C. Ruzzier, pres. & gen. mgr.
Salvatore Minniti, engineering dir. & secy.
Paul D'Agostino, treas.

Ownership: Lucio C. Ruzzier, Salvatore Minniti & Paul D'Agostino, 30.33%, each.

Represented (legal): Cohn & Marks.

LPTV Stations (2):
Connecticut: W138F, Hartford.
Massachusetts: W65BX, Springfield.

CHANNEL 19 TV CORP.

Box 850
780 Dudley St.
Dorchester, MA 02125
Phones: 617-265-0639; 617-265-0781
Fax: 617-265-3877

Officers:
Peter N. Cuenca, pres. & gen. mgr.
Awilda Ramos, v.p.

Represented (legal): Csaplar & Bok.

LPTV Permittees (1):
Massachusetts: W19AH, Boston.

Other Holdings:
Radio, newspapers.

CHANNEL 29 ASSOCIATES

Suite 104
23642 Calabasas Rd.
Calabasas, CA 91302-1592
Phone: 818-884-3818
Fax: 818-884-9779

Ownership: Lawrence Rogow & Gary Spire, 50% each.

Represented (legal): Arter & Hadden.

LPTV Stations (1):
Pennsylvania: W29AH, Pittsburgh.

CHANNEL 47 COMMUNICATIONS

Box 771
3302 Mineola St.
Greenville, TX 75401
Phone: 214-454-6147

Officers:
Bill R. Wright, chmn., chief exec. officer & programming dir.

E. J. Garret Jr., chief operating officer
Mike Doyle, chief financial officer
Bess H. Terry, mktg. dir.
D. W. Strahan, engineering dir.

Ownership: Bill R. Wright, 100%.

Represented (legal): Faris & Garrett.

LPTV Stations (1):
Texas: K47AP, Greenville.

CHANNEL AMERICA LPTV LICENSE SUBSIDIARY INC.

Room 204
19 W. 21st St.
New York, NY 10010
Phone: 212-366-9880.

Officers:
David Post, chmn.
Robert Mauro, pres.
Arthur Peters, engineering

Ownership: David A. Post, 16%; Robert Mauro, 2%. Sale of 35% to Elvin Feltner pending.

Represented (legal): Rosenman & Colin.

LPTV Stations (11):
Florida: W42AM, Daytona Beach; W35AJ, St. Petersburg.
Georgia: W55AW, Savannah.
Louisiana: W61AZ, New Orleans.
Maine: W57AP, Falmouth.

Minnesota: K13UT, Minneapolis.
Missouri: K07TV, St. Louis.
Nebraska: K67CN, Lincoln.
New York: W40AG, Rochester; W14AE, Syracuse.
West Virginia: W14BI, Huntington.

LPTV Permittees (12):
California: K30BI, Palo Alto; K53DO, Sacramento.

Florida: W05BR, Clearwater.
Illinois: W24AJ, Aurora.
Massachusetts: W41AM, Hyannis.
Michigan: W26AB, Detroit.
Nevada: K68CG, Incline Village.
New Jersey: W34AF, Atlantic City.
New York: W23AA, Southampton.
Ohio: W56BR, Dayton.
Oregon: K65DR, Portland.
Texas: K30CS, Lufkin.

Other Holdings:
Program Source: Channel America

ROBERT B. CHERRY

170 Orange Rd.
Montclair, NJ 07042

LPTV Permittees (1):
New Jersey: W15AR, Wildwood.

CHIGNIK LAKE VILLAGE COUNCIL

Chignik Lake Community Hall
Chignik, AK 99502
Phone: 907-845-2212

Officers:
Johnny Lind, pres.
Charles Odomin, v.p.
Nana Takok, secy.-treas.

LPTV Stations (1):
Alaska: K13RQ, Chignik Lake.

CHRIS & JOANN'S BROADCASTING CO.

Suite 4
4096 Bridge St.
Fair Oaks, CA 95628
Phone: 916-961-6411

Ownership: Chris W. Kidd, managing partner, 50%; Joann P. Hotz, 50%.

Represented (legal): Wilkinson, Knauer, Barker & Quinn.

LPTV Permittees (1):
Minnesota: K17AI, Fergus Falls.

CHRIST LOVES YOU BROADCASTING

Box 7353
Bend, OR 97708

LPTV Stations (1):
Oregon: K23CU, Prineville.

CHRISTEL BROADCASTING INC.

Box 797
Glen Allen, VA 23060
Phone: 804-550-1408

Officer:
Jim Campana, pres.

Represented (legal): May & Dunne, Chartered.

LPTV Permittees (1):
Virginia: W02BN, Richmond.

Other Holdings:
TV.

CHRISTENSEN B.C. CO. INC.

Box 688
Humboldt, IA 50548

LPTV Permittees (1):
Iowa: K34CK, Humboldt.

CHRISTIAN BROADCASTING COMMUNICATIONS

Box 3704
Farmington, NM 87401

LPTV Stations (1):
New Mexico: K47DR, Farmington.

CHRISTIAN BROADCASTING NETWORK

1700 S. 24th Ave.
Yakima, WA 98902
Phone: 509-248-1700

Officers:
Jere Irwin, pres.
David H. Eyles, station mgr.

LPTV Permittees (1):
Washington: K64DH, Yakima.

CHRISTIAN COMMUNICATIONS OF CHICAGOLAND INC.

38 S. Peoria
Chicago, IL 60607
Phone: 312-433-3838
Fax: 312-433-3839

Officers:
Jerry K. Rose, chmn. & chief exec. officer
Jim Nichols, chief financial officer

Ownership: Non-profit corp.
Represented (legal): Fisher, Wayland, Cooper & Leader.

LPTV Stations (1):
Illinois: W51AF, La Salle/Oglesby.

LPTV Permittees (1):
Illinois: W68BR, Rockford.

Other Holdings:
TV.

CHRISTIAN COMMUNITY NETWORK INC.

Box 84395
Vancouver, WA 98684

LPTV Permittees (1):
Oregon: K58CQ, Portland.

CHRISTIAN LIFE COMMUNICATIONS

LPTV Permittees (1):
Missouri: K39CI, Springfield.

CHRISTIAN WORLD NETWORK

6350 W. Freeway
Fort Worth, TX 76150

LPTV Stations (1):
Texas: K45AN, Tyler.

CHRISTIANS INCORPORATED FOR CHRIST INC.

Box 2400
Branson, MO 65616

Officer:
Keith O'Neil, chief exec. officer

LPTV Stations (2):
Arkansas: K66CN, Harrison.
Missouri: K25BD, Branson.

LPTV Permittees (1):
Arkansas: K20CT, Springdale.

CHRONOTYPE PUBLISHING CO.

Box 30
28 S. Main St.
Rice Lake, WI 54868
Phone: 715-234-1500

Officers:
Warren D. Leary Jr., pres.
James F. Dorrance Jr., v.p.

LPTV Stations (1):
Wisconsin: W15AB, Rice Lake.

Other Holdings:
Newspapers.

WINGFIELD L. CHUBB

348 Indian Boundary Rd.
Chesterton, IN 46304
Phone: 219-926-1929

LPTV Permittees (1):
Indiana: W04CQ, Chesterton.

THE CHURCH OF THE CROSSES INC.

401 N. Main St.
Las Cruces, NM 36744

LPTV Permittees (1):
New Mexico: K53EB, Silver City.

CIRCLE TV BOOSTER CLUB INC.

Box 6
Brockway, MT 59214
Phone: 406-485-3550

Officers:
Dale Bond, pres.
Edwin Moos, v.p.
Robert T. Hoover, secy.
Eugene Schull, treas.

LPTV Stations (1):
Montana: K14AG, Circle.

CITIZENS TELEVISION SYSTEM INC. (WASHINGTON, DC)

Suite 230
901 15th St. NW
Washington, DC 20036

LPTV Permittees (1):
California: K25DU, San Diego.

CITIZENS TELEVISION SYSTEMS INC. (BUFFALO, NY)

c/o Medaille College
18 Agassiz Circle
Buffalo, NY 14214
Phones: 716-884-1898; 716-884-3281
Fax: 716-884-0291

Officers:
Suzanne Chamberlain, station mgr.
Marc Ressler, sales mgr.

LPTV Stations (1):
New York: W58AV, Buffalo.

CITRUS COUNTY ASSOCIATION OF RETARDED CHILDREN

1315 N. Van Nortwick Rd.
Lecanto, FL 32661

LPTV Stations (1):
Florida: W49AI, Inglis/Yankeetown.

CIVIC LIGHT INC.

Box 81146
San Diego, CA 92138-1146
Phone: 619-235-6363

Officers:
John M. Wilkie, pres.
Conner R. Walker, engineering dir.

Ownership: John M. Wilkie, 51%; Karl F. Fackler, 49%.

Represented (legal): Robert M. Weil (San Diego, CA).

LPTV Permittees (1):
California: K63EN, San Diego.

C L & O TRANSLATOR SYSTEM INC.

Box 87
Lipscomb, TX 79056

LPTV Stations (1):
Texas: K31CD, Canadian.

JACK CLARKE III

1 Clarke Dr.
Conroe, TX 77301

LPTV Permittees (2):
Texas: K19BM & K21BU, Ingram.

CLARKS FORK VALLEY TV DISTRICT NO. 1

LPTV Stations (1):
Montana: K63EA, Bridger.

CLASSIC VIDEO SYSTEMS

4723 N. 44th St.
Phoenix, AZ 85018

LPTV Stations (1):
South Dakota: K50AX, Aberdeen.

LPTV Permittees (1):
Louisiana: K13VE, Baton Rouge.

CLEAR CHANNEL TELEVISION INC.

7323 Southwest Freeway
Suite 1100
Houston, TX 77074
Phone: 713-981-3842
Fax: 713-981-3827

Officers:
L. Lowry Mays, chief exec. officer
J. Daniel Sullivan, pres. & chief operating officer
Mark Mays, v.p.
Thomas F. Klein, treas.
Bonnie K. Liebmann, secy.

Ownership: Clear Channel Communications Inc., 100%.

Represented (legal): Cohn & Marks.

LPTV Stations (1):
Texas: K34CY, College Station.

LPTV Permittees (3):
Kansas: K51DN & K55FS, Wichita.
Oklahoma: K69EK, Oklahoma City.

Other Holdings:
TV, radio.

CLEAR LAKE TELEVISION

Box 590209
Houston, TX 77259-0209
Phone: 713-480-9992

Ownership: Roy E. Henderson, pres.

Represented (legal): Shack, Buentzle & Crawford.

LPTV Stations (1):
Texas: K05L, Clear Lake.

LINDA D. CLEVENGER

Box 44-A
Rte. 2
Jefferson City, TN 37760

LPTV Permittees (13):
Alabama: W57BF, Florence.
Arizona: K20BN, Flagstaff; K26BY, Prescott.
Arkansas: K57EH & K61EG, Batesville.
California: K53CR, Oroville.
Florida: W38AR, Perry.
Georgia: W56BV & W60AZ, Tifton.
Idaho: K25DZ, Twin Falls.
Illinois: W54AN, Watseka.
New Mexico: K25CM & K29BO, Farmington.

CMM INC.

215 Lantana Dr.
Crossville, TN 38555

LPTV Permittees (2):
Missouri: K34CD, Poplar Bluff.
North Carolina: W26AH, Manteo.

COASTLINE COMMUNICATIONS INC.

23642 Calabasas Rd.
Calabasas, CA 91302

Ownership: Lawrence Rogow & Gary Spire, principals.

LPTV Permittees (1):
California: K49BZ, Santa Barbara.

COLBY-BATES-BOWDOIN EDUCATIONAL TELECASTING CORP.

1450 Lisbon St.
Lewiston, ME 04240
Phone: 207-783-9101
Fax: 207-783-5193

Officers:
Robert H. Gardiner, pres., chief operating officer & gen. mgr.
Angelo Andrianos, dir., finance & administration
Harry J. Wiest, program mgr.
Roland A. Desjardins, v.p. & dir., engineering
Branch Office:
39 Exchange St.
Portland, ME 04101
Phone: 207-773-4606

Ownership: Bates College, Bowdoin College & Colby College, 33.33% each.

Represented (legal): Tierney & Swift.

LPTV Stations (1):
Maine: W24AR, Portland.

Other Holdings:
TV, radio, translator.

COLORADO RIVER BROADCASTING

Box 2408
Bullhead City, AZ 86430
Phone: 602-763-8826

Officer:
Scott Parker, pres.

Ownership: Scott Parker & Angela Parker.

LPTV Stations (1):
Arizona: K26AQ, Bullhead City.

COLORADO WEST BROADCASTING INC.

1322 1/2 Grand Ave.
Glenwood Springs, CO 81601

LPTV Stations (1):
Colorado: K25AH, Glenwood Springs.

COLSTRIP PUBLIC SCHOOLS

Box 159
206 Olive Dr.
Colstrip, MT 59323
Phones: 406-748-2920; 406-748-2271
Fax: 406-748-2268

LPTV Stations (1):
Montana: K28CB, Colstrip.

LPTV Permittees (1):
Montana: K28CN, Harlowton.

COLUMBIA TELEVISION BROADCASTERS INC.

5807 Shakespeare Rd.
Columbia, SC 29204

LPTV Stations (1):
South Carolina: W17AE, Orangeburg.

COMMUNICATING CORP.

11 W. Melrose St.
Chevy Chase, MD 20815
Phone: 202-872-6570

Officer:
Christopher S. Sargent, pres.

LPTV Stations (1):
District of Columbia: W42AJ, Washington.

COMMUNICATION DYNAMICS

Box 469
De Queen, AR 71832
Phone: 501-584-3435

LPTV Stations (1):
Arkansas: K08KF, De Queen.

COMMUNICATIONS ENGINEERING INC.

3610 S. Highlands Dr.
Las Vegas, NV 89103

LPTV Stations (1):
Nevada: K55EW, Pahrump.

LPTV Permittees (1):
Nevada: K55FF, Mesquite.

LPTV Ownership

COMMUNICATIONS SYSTEMS ASSOCIATES INC.

920 Ashland Dr.
Cameron, MO 64429

LPTV Stations (1):
Missouri: K35CO, Cameron.

COMMUNITY BROADCASTING CORP. INC.

1730 Rhode Island Ave.
Washington, DC 20036

LPTV Stations (1):
Illinois: W36AO, Palatine.

LPTV Permittees (1):
Illinois: W50BG, Alton.

COMMUNITY BROADCASTING SYSTEMS INC.

115 Gilmer St.
Reidsville, NC 27320

LPTV Stations (1):
North Carolina: W14AU, Reidsville.

COMMUNITY COMMUNICATIONS INC.

No. 901
5001 W. 80th St.
Bloom, MN 55437

LPTV Permittees (4):
Minnesota: K13VS, St. Cloud.
Wisconsin: W35AO, Frederic; W50AU & W52AP, Mauston.

COMMUNITY SERVICE TV CO.

Box 310
San Bernardino, CA 92402

LPTV Permittees (1):
Oklahoma: K67FA, Tulsa.

COMMUNITY TELECOMMUNICATIONS DEVELOPMENT

1010 Massachusetts Ave.
Suite 300
Washington, DC 20001

LPTV Permittees (1):
North Dakota: K54DI, Fargo.

COMMUNITY TELEVISION

Box 3787
16 Starling Ave.
Martinsville, VA 24115
Phone: 703-632-9784

Ownership: Harry C. Anglin.

LPTV Permittees (8):
California: K39BW, Castle Gardens; K52DB, Serrano.

Florida: W42BB, Houston; W42AL, Rutland.
Georgia: W44AL, Apple Valley; W50AT, Sessoms.
Virginia: W34AQ, Rainswood; W18AO, Traffic.

CONGREGATION OF OBLATES OF VIRGIN MARY

1105 Boylston St.
Boston, MA 02215

LPTV Permittees (1):
Massachusetts: W54AT, Brockton.

CONNECTICUT HOME THEATRE

671 Coney Island Ave.
Brooklyn, NY 11218
Phones: 718-941-5200; 718-434-1074
Fax: 718-282-9090

Officers:
John Mester, pres. & engineering dir.
Natalie Mester York, chief operating officer
Hilda Mester, chief financial officer

Represented (legal): Hogan & Hartson.

LPTV Permittees (1):
New York: W30AJ, Syracuse.

Other Holdings:
MMDS.

JAMES CONNELL

305 S. Val Vista Dr.
Phoenix, AZ 85204

LPTV Permittees (3):
Arizona: K68DA, Phoenix.
Iowa: K69FH, Sioux City.
Washington: K59ED, Spokane.

CONNER COMMUNICATIONS, A PARTNERSHIP

Redwood Court
Winchester, KY 40391

JEANNE CONRAD

2315 N. Granite Reef
Scottsdale, AZ 85257

LPTV Stations (1):
Louisiana: K07LJ, Baton Rouge.

CONTINENTAL BROADCASTING CORP. OF NEW MEXICO INC.

6834 Hollywood Blvd.
No. 300
Los Angeles, CA 90028
Phone: 213-856-5163

LPTV Stations (1):
New Mexico: K59DB, Albuquerque.

CONTINENTAL SATELLITE CORP.

1318 Spratley St.
Virginia Beach, VA 23704
Phone: 804-393-2501

Ownership: CBN Continental Broadcasting Network Inc., 100%.

Represented (legal): Fisher, Wayland, Cooper & Leader.

LPTV Permittees (3):
Florida: W33AU, Daytona Beach.
Texas: K17BQ, Waco.
Virginia: W54BA, Roanoke.

REBECCA L. COOMER

508 Tucker St.
Salem, IN 47167

LPTV Permittees (1):
Indiana: W17AT, Salem.

JERRY E. COONE

4439 Rickover Court
New Port Richey, FL 34652-3154

LPTV Permittees (2):
Florida: W08DA, Fort Pierce.
Kentucky: W69CK, Lexington.

CORNERSTONE TELEVISION INC.

Rte. 48, Signal Hill Dr.
Wall, PA 15148-1499
Phone: 412-824-3930

Officers:
R. Russell Bider, pres.
Oleen Eagle, exec. v.p. & gen. mgr.
Thomas A. Scott, financial mgr. & treas.

Branch Office:
1813 Valley View Blvd.
Altoona, PA 16601
Phone: 814-942-3400

Ownership: Non-profit organization.

Represented (legal): Gammon & Grange.

LPTV Permittees (1):
Pennsylvania: W50BF, Sharon.

Other Holdings:
TV.

COSTA DE ORO TELEVISION INC.

Suite A
6020 Nicolle
Ventura, CA 93003

Phone: 805-650-8857
Fax: 805-650-8875

Officers:
Walter F. Ulloa, pres. & chief exec. officer
Tila Estrada, chief financial officer

Ownership: Walter F. Ulloa, 50%; Leopoldo Ramos, 25%; Tila Estrada, 5.67%; Romualdo Ochoa, 5.67%; Leonard Ortiz, 5.67%; Philip Villa, 5.67%; Lydia G. Thompson, 2.3%.

Represented (legal): McFadden, Evans & Sil.

LPTV Permittees (2):
California: K36CD, Santa Barbara; K25CX, Santa Maria.

Other Holdings:
TV.

JIM C. COWSERT

121 Dexter Rd.
North Little Rock, AR 72116
Phone: 501-753-5338

LPTV Stations (1):
Arkansas: K13UW, Little Rock.

LPTV Permittees (1):
Arkansas: K28DK, Little Rock.

C. P. BROADCASTERS INC.

5446 County Road 29
Auburn, IN 46706
Phone: 219-925-1055
Fax: 219-925-1345

Officer:
Wayne H. Paradise, chief exec. officer

LPTV Stations (1):
Indiana: W07CL, Auburn.

LPTV Permittees (1):
Indiana: K57DI, Angola.

Other Holdings:
Radio.

CPM BROADCASTING CO.

2473 Geneva Terrace
Chicago, IL 60614

Ownership: Charles P. Mills, pres. & chief exec. officer, 100%.

LPTV Permittees (1):
Indiana: W36AR, Lafayette.

CRAIG MINISTRIES INC.

345 Main Rd.
Orono, ME 04473

LPTV Stations (1):
Maine: W17BF, Bangor.

DONALD CRANDALL

6160 Broadmoor SE
Caledonia, MI 49316
LPTV Permittees (1):
Michigan: W25BI, Grand Rapids.

JOHN F. CRAVEN III

LPTV Permittees (1):
Nevada: K28DN, Laughlin.

JOHN F. CRAVEN JR.

LPTV Permittees (1):
California: K57ED, Blythe.

CREATIVE BROADCAST COMMUNICATIONS

813 N. Summerfield Dr.
Madison, TN 37115
LPTV Permittees (2):
Georgia: W45AK, East Dublin.
Minnesota: K24BZ, Coleraine.

MARCIA L. CRITTENDON

5020 N. 83rd St.
Scottsdale, AZ 85253

LPTV Permittees (1):
North Dakota: K56ET, Fargo.

THE CROMWELL GROUP

Box 150846
Nashville, TN 37215

Officers:
Bayard H. Walters, chief exec. officer
Kenneth Athon, controller

LPTV Permittees (5):
Illinois: W06BN, Mattoon; W07CS, Shelbyville.
Kentucky: W06BM, Hawesville; W05BT, Lewisport.
Tennessee: W13CM, Shelbyville.

Other Holdings:
Radio.

LORIANNE CROOK-OWENS

1111 Wilson Pike
Brentwood, TN 37027

LPTV Permittees (3):
Tennessee: W26AY, Dickson; W28BD, Franklin-Columbia; W15BC, Springfield.

CROSSROADS COMMUNICATIONS CO.

Box 7
Carpentersville, IL 60110

LPTV Permittees (1):
Kansas: K31CB, Dodge City.

CRUZE ELECTRONICS

Box 397
1905 Palo Dr.
Memphis, TN 38125
Phone: 806-259-2879

Ownership: Arnold Cruze, 100%.

LPTV Stations (1):
Texas: K44AK, Memphis/Lakeview/Estelline.

C-TEC CORP.

Box 210046
Dallas, TX 75211

LPTV Permittees (1):
Texas: K48DP, Tyler.

DENNIS N. CURRENCE

Box 118
Rte. 1
Rhoadesville, VA 22542

LPTV Permittees (1):
Virginia: W47BF, Orange-Mino Run.

CW CONSULTANTS INC.

234 S. Huron
Columbus, OH 43204

LPTV Stations (1):
Ohio: W08BV, Columbus.

CW/S PARTNERS

Box 2569
Ashburn, GA 31714
LPTV Permittees (1):
Florida: W59BX, Stuart.

DACOM CO.

4117 Van Buren St.
Hollywood, FL 33021

LPTV Permittees (1):
Florida: W55BV, Homestead.

D'AMICO BROTHERS BROADCASTING

3317 Couser Canyon Rd.
Valley Center, CA 92082

LPTV Permittees (1):
California: K60EL, Vista.

KENNETH B. DARBY

5775 Eunice Court
Tallahassee, FL 32303

LPTV Permittees (1):
Florida: W34AM, Perry.

CONSTANCE DAVID
4500 46th St. NW
Washington, DC 20016

LPTV Permittees (1):
Nevada: K398Q, Carson City.

JOHN W. DAVIDSON
Box 1410
McRae, GA 31055

LPTV Permittees (1):
Georgia: W658P, McRae.

DAVID A. DAVILA
Box 144
Rta. 2
McAllen, TX 78504

LPTV Permittees (1):
Texas: K35DA, Corpus Christi.

JEFF DAVIS BROADCASTERS INC.

Box 757
Hwy. 341 E
Hazlehurst, GA 31539
Phone: 912-375-4511

Ownership: John Hulet, pres. & chief exec. officer, 100%.

LPTV Stations (1):
Georgia: W63AT, Hazlehurst.

Other Holdings:
Radio.

ASHLEY N. DAVIS JR.

Box 5180
German Club Rd.
De Funiak Springs, FL 32433
Phone: 904-892-4038

LPTV Stations (1):
Florida: W24AM, De Funiak Springs.

LPTV Permittees (1):
Alabama: W14BF, Luverne.

DAVIS-GOLDFARB CO.

Suite 2800
2121 Ave. of the Stars
Los Angeles, CA 90067
Phone: 213-551-2288
Fax: 213-556-3760

Ownership: John A. Davis, 70%; Joseph H. Goldfarb & Barbara E. Goldfarb, 30% jointly

Represented (legal): Leventhal, Senter & Lerman.

LPTV Stations (1):
California: K18AO, Oroville.

Other Holdings:
TV.

NANCY DAVIS

No. 310
2800 Biscayne Blvd.
Miami, FL 33137

LPTV Permittees (2):
Georgia: W20AU, Atlanta.
Nebraska: K48DL, Omaha.

PEGGY L. DAVIS

Box 932
Neosho, MO 64850
Phone: 417-451-1440

LPTV Permittees (1):
Missouri: K38DD, Monett.

STACY L. DAVIS

No. 305
3810 Wabash Ave.
San Diego, CA 92104-3980

LPTV Permittees (1):
Texas: K33DO, Amarillo.

TONITA DAVIS

8317 Front Beach Rd.
Suite 23
Panama City Beach, FL 32407
Phone: 904-234-2773
Fax: 904-234-1179

LPTV Permittees (1):
Florida: W49BC, Perdido Key.

DAY STAR MINISTRIES

102 N. Front St.
Greenfield, TN 38230

LPTV Stations (1):
Tennessee: W02BT, Sharon-Greenfield.

DCH EVANGELISM TELEVISION INC.

600 N. Loop 1604 E
San Antonio, TX 78232
Phones: 512-493-1303; 512-494-3900
Fax: 512-490-3385

Ownership: Diana C. Hagee, pres. & chief exec. officer, 100%.

Represented (legal): Frank Johnson.

LPTV Stations (2):
Texas: K20BW, San Antonio; K33CK, San Antonio.

DELTA MANAGEMENT CORP.

123 N. Easy St.
Lafayette, LA 70506
Phone: 318-234-1500
Fax: 318-237-2237

LPTV Permittees (1):
Louisiana: K62DW, Lafayette.

DENISON NEWSPAPERS INC.

1410 Broadway
Denison, IA
Phone: 712-263-2123

LPTV Permittees (1):
Iowa: K33BZ, Denison.

Other Holdings:
Newspapers.

RALPH V. DESTEFANO

156 Lazelle Rd.
Washington, OH 43085

LPTV Stations (1):
Ohio: W64BG, Columbus.

DESTIN COMMUNITY TELEVISION

16 Starling Ave.
Martinsville, VA 24115

LPTV Permittees (3):
North Carolina: W57BB, Clinton; W52AR, Pinehurst.
South Carolina: W18AS, Georgetown.

RICHARD E. DEUTCH JR.

No. 400
4700 N.W. 2nd St.
Boca Raton, FL 33431

LPTV Permittees (3):
Alabama: W64BJ, Huntsville.
Oregon: K34DA, Portland.
Pennsylvania: W65CG, Pittsburgh.

LESTER J. DIETZ

Box 637
Utah, CA 95482
Phone: 707-462-3747

LPTV Stations (1):
California: K61CJ, Laytonville/Branscomb/Fort Bragg.

BARBARA DILLEY

1015 Rosehill
Boulder, CO 80302

LPTV Permittees (2):
California: K08LK, Bakersfield.
Maine: W34AT, Portland.

MORRIS JOE DIMSDALE JR.

Box 4268
Laurel, MS 39440

LPTV Permittees (1):
Texas: K43CV, Jacksonville.

DIOCESAN TELECOMMUNICATIONS CORP.

1200 Lantana
Corpus Christi, TX 78407-1112
Fax: 512-289-7418

Officers:
Rev. Msgr. Robert E. Freeman, pres.
Donald E. Holley, exec. v.p. & programming dir.
Gregor Seagrave, treas.

Branch Office:
1901 Corpus Christi
Laredo, TX 78043-3398
Phone: 512-722-4167

Represented (legal): Ross & Hardies.

LPTV Stations (1):
Texas: K47DF, Corpus Christi.

Other Holdings:
Services.

DIVERSIFIED COMMUNICATIONS INC.

Box 7437
5 Milk St.
Portland, ME 04112
Phone: 207-774-5981
Fax: 207-761-7915

Officers:
Josephine H. Detmer, chmn.
Horace A. Hildreth Jr., pres.
Garry H. Ritchie, pres., Broadcast Div.

Ownership: Heritage Cablevision Inc., 29.94%; Josephine H. Detmer, 12.08%; Anne H. Russell, 11.28%; Horace A. Hildreth Jr., 8.81%; William B. Russell, 2.36%; 3 others, with less than 2% each.

Represented (legal): Dow, Lohnes & Albertson.

LPTV Permittees (2):
Pennsylvania: W24BH, Lock Haven.
South Carolina: W68BZ, Myrtle Beach.

Other Holdings:
TV, cable, radio, publishing.

DOMSAT INC.

Box 7609
Naples, FL 33941
Phone: 813-597-6270

Officers:
Robert W. Johnson, pres. & managing dir.
James E. Merriman, v.p. & dir.
George E. Metcalf, v.p. & dir.

LPTV Stations (1):
Minnesota: W62BD, Minneapolis.

LPTV Permittees (1):
Florida: W38AX, Naples

DONREY INC.

601 N. Hollywood Blvd.
Las Vegas, NV 89110

LPTV Permittees (1):
Washington: K398P, Aberdeen.

DONREY MEDIA GROUP INC.

Box 1359
920 Rogers Ave.
Fort Smith, AR 72902
Phone: 501-785-7810

Officers:
Donald W. Reynolds, pres.
Fred W. Smith, chief operating officer
E. (Pat) H. Patterson, chief financial officer

Ownership: Donald W. Reynolds, principal.
Represented (legal): Haley, Bader & Potts.
LPTV Stations (1):
Nevada: K58AO, Crystal Bay.
Other Holdings:
TV, cable, radio, newspapers, outdoor advertising.

JAMES F. DORRANCE JR.

Box 30
28 S. Main St.
Rice Lake, WI 54868
Phone: 715-234-1500

LPTV Stations (1):
Wisconsin: W15AB, Rice Lake.

KAREN K. DOUGLAS

No. 411
190 112th Ave. N
St. Petersburg, FL 33702

LPTV Permittees (3):
Minnesota: K69GB, Minneapolis.
North Carolina: W25BG & W52BG, Charlotte.

DOVE BROADCASTING CORP.

Box 1616
Greenville, SC 29602
Phone: 803-244-1616

Officers:
James H. Thompson, pres.
Joanne Thompson, v.p.

Ownership: Non-stock, non-profit corp. For other interests, see Carolina Christian Broadcasting Inc. Broadcasting Inc.

Represented (legal): Fisher, Wayland & Cooper.

LPTV Stations (1):
South Carolina: W51AT, Georgetown.

PENNY DRUCKER

Box 255
5275 Hatch Cr.
Evergreen, CO 80439
Phone: 303-526-1039

Represented (legal): Cole, Raywid & Braverman.

LPTV Stations (1):
New Mexico: K52BS, Santa Fe.

LPTV Permittees (2):
Colorado: K26CT, Aspen; K51CF, Grand Junction.

Other Holdings:
TV, radio.

DUDLEY COMMUNICATIONS CORP.

Suite 208-17
500 3rd St.
Wausau, WI 54401
Phone: 715-848-1456
Fax: 715-848-6189

Officers:
Robert L. Dudley, chmn.
Richard D. Dudley, pres.
John Dudley, chief operating officer
Nancy Dudley, v.p.
Mark Schoenfeldt, chief financial officer

Ownership: Robert L. Dudley, 51%; Richard D. Dudley, 30%; Nancy Dudley, 12%; Mark Schoenfeldt, 7%.

Represented (legal): Arter & Hadden.

LPTV Permittees (1):
Washington: K36BF, Hoquiam.

Other Holdings:
TV.

REGINALD L. DUFF

21 California
No. 226
Irvine, CA 92715

LPTV Ownership

LPTV Permittees (1):
Georgia: W66BH, Luella.

DULL KNIFE MEMORIAL COLLEGE INC.

Box 206
Lame Deer, MT 59043
Phone: 406-477-6215

Officer:
Art McDonald, pres.
LPTV Stations (1):
Montana: K57DF, Birney.

DUPONT INVESTMENT GROUP

2061 Business Center Dr.
Irvine, CA 92715

LPTV Stations (1):
Texas: K33DB, Houston.

SUSAN DURCH

147 A-1 Kulalani Circle, Kula
Maui, HI 96790

Branch Offices:
Box 855
Kula, HI 96790
Phone: 808-878-6061

Box 2131
Kihei, HI 96753
Phone: 808-878-6061

LPTV Permittees (2):
Hawaii: K59EI & K61FE, Maui.

DUTCHESS COMMUNITY COLLEGE

53 Pendell Rd.
Poughkeepsie, NY 12601-1595
Phone: 914-471-4500
Fax: 914-471-8467

Officers:
Dr. Jerry Lee, chmn.
Dr. Mary Louise VanWinkle, chief operating officer
Peter Anderson, chief financial officer
Jay Simpson, dir., telecommunications

Ownership: SUNY-State University of New York (Dutchess County, NY).

Represented (legal): Schwartz, Woods & Miller.

LPTV Stations (1):
New York: W42AE, Poughkeepsie.

Other Holdings:
ITFS.

DYERSBURG LOCAL TELEVISION INC.

No. 1 Cherokee Dr.
Memphis, TN 38111

LPTV Permittees (1):
Tennessee: W22AQ, Dyersburg.

EAGLE COMMUNICATIONS INC.

202 S. Black St.
Missoula, MT 59715
Phone: 406-586-0296

LPTV Permittees (1):
Montana: K42BZ, Bozeman.

EAGLE NEST TV ASSOCIATION

Box 372
Angel Fire, NM 87710

LPTV Stations (1):
New Mexico: K35BZ, Eagle Nest.

EASTERN OKLAHOMA TELEVISION CO. INC.

Box 1450
Denison, TX 75020
Phones: 405-332-3311; 405-465-5836

Officers:
James C. Hilliard, chmn. & chief exec. officer
Dirk Johnston, chief operating officer
Leta McNatt, chief financial officer

Ownership: James C. Hilliard, 100%.

LPTV Stations (1):
Texas: K08KK, Paris.

Other Holdings:
TV.

EASTERN SATELLITE SERVICES INC.

Box 922
Humacao, PR 00061-0922

Officers:
Raul W. Yumet, pres.
Liliana Yumet, secy.-treas.

Ownership: L.L. Luana M. Yumet & Raul W. Yumet, principals.

Represented (legal): Raul W. Yumet.

LPTV Stations (1):
Puerto Rico: W46AZ, San Juan.

SUSAN EASTON

785 Bowhill
Hillsborough, CA 94010

LPTV Permittees (2):
Colorado: K28CO, Cortez.
Ohio: W60BD, Columbus.

DAVID P. EASTWOOD

105 Queensbury Ave.
Queensbury, NY 12804

LPTV Permittees (1):
New York: W26AJ, Glens Falls.

ECHONET CORP.

9805 E. Wiff
Denver, CO 80231
Phone: 303-526-1039

Ownership: Charles Ergen, pres., 40%; David M. Drucker, v.p., 20%; Candy M. Ergen, secy.-treas., 40%. Drucker & Charles Ergen have interest in KUBD(TV), Denver, CO. Echonet is licensee of KDMD(TV), Anchorage, AK.

LPTV Stations (4):
Colorado: K54CQ, Fort Collins.
Texas: K11SF, Austin.
Washington: K64BT, Bellingham.
Wyoming: K49AY, Cheyenne.

LPTV Permittees (4):
Alabama: W28AG, Birmingham.
Alaska: K41CG, Anchorage.
Colorado: K49CJ, Colorado Springs.
New Mexico: K27CX, Albuquerque.

Other Holdings:
TV, NMDS.

JOHN L. EDDY III

T-2
304 Highland Dr.
Glen Burnie, MD 21601
Phone: 301-787-0492

LPTV Permittees (1):
Vermont: W25AR, Warren.

EDU-CABLE CORP.

240 Woodcrest Rd.
Rochester, NY 14616
Phone: 716-227-7710

LPTV Permittees (1):
New York: W61BW, Greece.

EDUCATIONAL TV CORP.

Suite 32
559 Pacific Ave.
San Francisco, CA 94133

LPTV Permittees (1):
Florida: W57BT, Miami.

DIANE EGGEBRAATEN

4415 Carver Rd. NE
Bemidji, MN 56601

LPTV Permittees (1):
Minnesota: K27BE, Fisher.

EL CREPUSCULO INC.

Box U
120 Camino de la Placita
Taos, NM 87571
Phone: 505-758-2241
Fax: 505-758-9647

Officers:
Robin M. Martin, publisher
Billie Blair, pres.

Ownership: Robin M. Martin, 100%.

LPTV Stations (1):
New Mexico: K38CH, Taos.

Other Holdings:
Publishing.

ELBYVISION

No. J-101
7860 N. Hayden Rd.
Scottsdale, AZ 85258

LPTV Permittees (1):
Iowa: K45CB, Cedar Rapids.

ELK CITY COMMUNICATIONS

Box 414
5th & Randall
Elk City, OK 73648
Phone: 405-225-1167

Officer:
Michael D. Robben, chief engineer
LPTV Stations (1):
Oklahoma: K02MU, Elk City.

ELKO TELEVISION DISTRIBUTORS

Box 456
Elko, NV 89807

LPTV Stations (1):
Nevada: K14AO, Elko.

DAVID ELLINGTON

Box 617
Webb, MS 38966
Phone: 601-375-9212

LPTV Stations (2):
Mississippi: W08CQ, Cleveland; W11BU, Webb.

PAULINE ELLIS

7 Salgrave Lane
San Rafael, CA 94901

LPTV Permittees (1):
Iowa: K56DW, Cedar Rapids.

ENCLAVE COMMUNICATIONS CORP.

4904 Chamberlain Lane
Louisville, KY 40241

LPTV Permittees (1):
Kentucky: W39BA, Louisville.

SANDRA A. ENGLE

8 Pine Lane
Collings Lakes, NJ 08094

LPTV Stations (1):
New Jersey: W08CC, Hammonton.

ERWIN SCALA BCSTG. CORP.

7432 E. Diamond
Scottsdale, AZ 85257

LPTV Stations (1):
California: K66CY, Arroyo Grande.

LPTV Permittees (2):
California: K31CL & K68CT, Arroyo Grande.

HENRY ESTEVA

201 2nd Ave. N
St. Petersburg, FL 33701
Phone: 813-898-2265

Branch Office:
7201 E. Hillsborough Ave.
Tampa, FL 33610
Phone: 813-626-3232

Represented (legal): Arent, Fox, Kintner, Plotkin & Kahn.

LPTV Stations (1):
Florida: W63BS, St. Petersburg.

EARL MANUEL ETTIENNE

20 Terrace Ave.
Kerntfield, CA 94904
Phone: 415-454-3040

Represented (legal): Loebus, Leavitt & McRay (Los Angeles).

LPTV Permittees (1):
California: K25DV, Santa Rosa/Petaluma.

EASTERN SATELLITE SERVICES INC.

Box AK
Humacao, PR 00061
Phone: 809-852-6340

LPTV Permittees (1):
Puerto Rico: W46AZ, San Juan.

DEREK RAY EUBANKS

Box E
Corbin, KY 40701

LPTV Stations (1):
Kentucky: W20AS, Corbin.

EUREKA TV DISTRICT

Box 633
Eureka, NV 89316

LPTV Stations (2):
Nevada: K44CP & K47DG, Eureka.

STEPHEN S. EVANS JR.

416 4th St. NE
Washington, DC 20003

LPTV Permittees (2):
Pennsylvania: W54AX, State College.
Virginia: W66BF, Norfolk.

MARK EVANS

4600 Connecticut Ave. NW
Washington, DC 20008
Phone: 202-686-6120

LPTV Permittees (1):
North Carolina: W44AO, Pinehurst.

EVENING POST PUBLISHING CO.

134 Columbus St.
Charleston, SC 29403-4800
Phone: 803-577-7111

Officers:
Peter Manigault, chmn.
Ivan V. Anderson Jr., pres.
Joseph F. Smoak, v.p.-treas.
Arthur M. Wilcox, secy.
Ernest R. Adams, mktg. dir.

Branch Office:
1255 23rd St. NW
Washington, DC 20037
Phone: 202-857-2500

Ownership: Peter Manigault, principal.

Represented (legal): Dow, Lohnes & Albertson.

LPTV Permittees (1):
Montana: K26DE, Bozeman.

Other Holdings:
TV, newspapers, features syndicator, service company.

EVERGREEN BCSTG. CORP.

4450 Echo Rd.
Bloomfield Hills, MI 48013

LPTV Permittees (1):
New York: W57BE, Rochester.

SARA HUNTER EVETTS

Box 662
Rte. 2
Ethridge, TN 38455
LPTV Permits (1):
Tennessee: W10BV, Lawrenceburg.

EZ COMMUNICATIONS INC.

Box 10103
Fairfax, VA 22030
LPTV Permits (1):
Missouri: W66BN, St. Louis.

R. H. FACKELMAN

Box 772
Madison, FL 32340
LPTV Permits (1):
Florida: W03AO, Madison.

FAIRFAX LOW POWER CO.

Suite 300
1925 K St. NW
Washington, DC 20006
Phone: 202-862-2000
Fax: 202-862-2023
Represented (legal): Gammon & Grange.

LPTV Permits (1):
Virginia: W42BE, Fairfax.

FAIRLANE ASSEMBLY OF GOD

Box 69
22575 Ann Arbor Trail
Dearborn Heights, MI 48127
Phone: 313-561-3300
Fax: 313-561-8279
Officers:
Paul F. Bryant, pres. & gen. mgr.
Robert Christy, chief financial officer
Gene Lapansie, mktg. dir. & engineering dir.
Art Ledlie, programming dir.

Represented (legal): Lionel Postic.

LPTV Stations (1):
Michigan: W44AR, Detroit.

FAITH PRODUCTIONS

24 Victoria Circle
North Little Rock, AR 72118-6453
LPTV Permits (1):
Arkansas: K14HO, Hardy.

FAITH THAT PLEASES GOD CHURCH INC.

1108 S. Commerce
Harlingen, TX 78550
Phone: 512-428-4848
Officers:
John Jacobson, dir.
Minerva Jacobson, dir.
Aracelis Ortiz, dir.
Carlos Ortiz, dir.
Ruben Mendez, station mgr.
Ownership: Non-profit corp.
LPTV Permits (4):
Florida: W05BL, Sarasota.
Texas: K46CM, Beaumont; K30CV, Pasadena;
K15CC, San Antonio.

Other Holdings:
TV.

FALLON COMMUNITY TV INC.

55 W. Williams Ave.
Fallon, NV 89406
Ownership: Community owned.
LPTV Stations (1):
Nevada: K25AK, Fallon.

FAMILY BROADCASTING

Suite 113-327
1960 Kapiolani Blvd.
Honolulu, HI 96826
Phone: 808-946-5499

Officer:
Arthur Hixson, pres.
LPTV Stations (1):
Hawaii: K50AP, Honolulu.

FAMILY BROADCASTING ENTERPRISES

Box 4750
Rocky Mount, NC 27803
Phone: 919-985-2447.
Fax: 919-985-1447
Officers:
Bob Chandler, chmn. & chief financial officer
Bruce Whitehead, chief exec. officer
Bob Pelletier, chief operating officer & engineering dir.
Suzanne Lynn, marketing & programming dir.
Ownership: V. Bruce Whitehead & Robert M. Chandler Jr., 50% each.

Represented (legal): Bruce Whitehead.

LPTV Stations (1):
North Carolina: W47AG, Rocky Mount.
Other Holdings:
TV.

FAMILY BROADCASTING INC.

Box 150
Waterbury, VT 05676
Phone: 802-244-5683
Officers:
Alexander D. McEwing, chmn.
Arthur A. McEwing, chief financial officer
Leslie Bashaw, marketing dir.
Kerrie C. Edwards, programming dir.
Gary P. Savoie, engineering dir.
Ownership: Canaan Foundation; Alexander D. McEwing, Arthur A. McEwing & Jennie McEwing, jointly.

Represented (legal): David M. Sunshine.

LPTV Permits (1):
Vermont: W39AS, Burlington.

Other Holdings:
Radio.

FAMILY LIFE TV 43

403 W. Cuyler St.
Dalton, GA 30720
Phone: 404-226-4125
Ownership: Life Ministries Inc.
LPTV Stations (1):
Georgia: W43AT, Dalton.

FAMILY TELEVISION INC.

Box 272825
Concord, CA 94528-2825
Phone: 707-745-1570
Officers:
John H. Gayer, pres.
David J. Beynon, v.p.-asst. treas.
Alvin M. Goodwin, v.p.-asst. secy.
Myron H. Milder, v.p.
Donald H. Erickson, secy.
Clay M. Rogers, treas.
Ownership: John H. Gayer, 30%; M. Edward Baccari, Donald H. Erickson, Alvin M. Goodwin, Myron H. Milder & Willard A. Richardson, 10% each; David J. Beynon, Ira D. Beynon, Clay M. Rogers & Ralph G. Rogers, 5% each. Gayer owns 40% of Radio Vail Inc., licensee of KVMT(FM), Vail, CO.

LPTV Stations (1):
California: K34AV, Fresno.

FAMILY TV 48 INC.

5530 Harbor Or.
Lakeland, FL 33809
LPTV Permits (1):
Florida: W48BE, Lakeland.

FAMILY VIDEO ENTERTAINMENT

Suite 300
2320 Broadway
Paducah, KY 42052
LPTV Stations (1):
Kentucky: W54AE, Paducah.

FAR EASTERN TELECASTERS

839 Timber Cove Dr.
Seabrook, TX 77586
LPTV Permits (1):
Texas: K69FW, Clear Lake.

JAMES W. FEASEL

13549 Morse Rd.
Pataskala, OH 43062
Phone: 614-927-2592
LPTV Stations (1):
Ohio: W64BG, Columbus.

LAURA L. FENTON

c/o International Bcstg. Network
139 Resaca Blvd.
San Benito, TX 78586
LPTV Stations (1):
Texas: K31AL, Huntsville.

CASTOR FERNANDEZ

50 Sutton Place S
New York, NY 10027
LPTV Permits (3):
Louisiana: W40CW, Lafayette; W40AP, Shreveport.
Tennessee: W30AU, Chattanooga.

JOHN E. FIELD

888 Goodpasture Island Rd.
Eugene, OR 97401
Phone: 503-683-2525
Fax: 503-683-8016
Represented (legal): Bechtel & Coie, Chartered.

LPTV Stations (1):
Oregon: K25AS, Eugene.

FIGGIE COMMUNICATIONS INC.

4420 Sherwin Rd.
Willoughby, OH 44094
Phone: 216-946-9000
LPTV Permits (1):
Maine: W61BH, Portland.

Other Holdings:
MMDS.

FREDERICK W. FINN

5530 78th Ave. NW
Olympia, WA 98502-9607
LPTV Permits (1):
New Mexico: K69FU, Albuquerque.

DANIEL F. FINNANE

Nimitz Freeway
Oakland, CA 94621
LPTV Permits (1):
Wisconsin: W55BI, Wausau.

FIRST ASSEMBLY OF GOD

1445 Ford St.
Redlands, CA 92373
LPTV Permits (1):
California: K66ED, Redlands.

FIRST CHOICE VIDEO

Box 7147
Amarillo, TX 79114
LPTV Permits (1):
Texas: K43DN, Abilene.

FIRST NATIONAL BROADCASTING CORP.

7075 Salt Creek Hwy.
Casper, WY 82601
Phone: 307-577-5923
Officers:
Allen Gelbard, pres.
Edward H. Cohen, vice chmn.
Frederic Bauer, v.p.
Ownership: Allen Gelbard, 26.98%; Edward H. Cohen, 26.98%; Frederic Bauer, 26.98%; William Capri Estate, 9.52%; Jay Zuckerman, 4.76%.

Represented (legal): Dow, Lohnes & Albertson.

LPTV Permits (1):
Utah: K50CU, Ogden.

Other Holdings:
TV.

FIRST UNITED METHODIST CHURCH

Box 728
Starkville, MS 39759
LPTV Permits (1):
Mississippi: W05BV, Starkville.

ROBERT W. FISHER

9315 Stockwell
Houston, TX 77083
LPTV Permits (1):
Texas: K58DO, Richmond-Rosenberg.

FLAGSTAFF COMMUNITY TV INC.

11284 Woodcock St.
Pacoima, CA 91331
Phone: 213-896-1680
Officers:
Rosa Ware, pres.
James Ware, v.p.

Represented (legal): Booker Wade Jr.

LPTV Permits (1):
Arizona: K09SS, Flagstaff.

FLAMINGO BCSTG. CORP.

2118 Gulf Life Bldg.
Jacksonville, FL 32207
LPTV Permits (5):
Florida: W21AT, Daytona Beach; W36BA, Ocala; W50AY, St. Augustine.
Louisiana: K18CW, Shreveport.
Maryland: W63BO, Baltimore.

FLOR DE RIO TELEVISION CO. INC.

No. 20M
170 W. End Ave.
New York, NY 10023
LPTV Permits (1):
Missouri: K52AY, St. Louis.

BOARD OF REGENTS OF UNIVERSITY OF FLORIDA

Weimer Hall, WUFT-TV
Gainesville, FL 32611
Phone: 904-392-5551
Officers:
C. DuBose Ausley, chmn.
Richard A. Lehner, chief exec. officer
Larry Danker, chief financial officer
Represented (legal): Schwartz, Woods & Miller.

LPTV Stations (1):
Florida: W10BR, Gainesville.

Other Holdings:
TV, radio.

FM IOWA INC.

721 Shirley St.
Cedar Falls, IA 50613
Phone: 515-752-1577

LPTV Ownership

Officers:

Ronald R. Hamilton, pres.
Farnell I. O'Quinn, v.p.-treas.
E. Edward Hancock, secy.

Ownership: Ronald R. Hamilton, 40%; Farnell I. O'Quinn, 40%; E. Edward Hancock, 20%.

LPTV Stations (1):

Iowa: K39AS, Marshalltown.

Other Holdings:

TV, radio.

FM TELEVISION LTD.

No. 303
1815 Glendon Ave.
Los Angeles, CA 90025

LPTV Permitees (1):

Georgia: W56CF, Brunswick.

KRISTA FORDHAM

Suite J-102
6454 142nd Ave.
Clearwater, FL 34620

LPTV Permitees (3):

Kansas: K15DD, Wichita.
Virginia: W04CM, Richmond.
Washington: K64DW, Seattle.

FORSYTH COMMUNITY PUBLIC TELEVISION

Box 1053
Forsyth, MT 59327

LPTV Permitees (1):

Montana: K21CB, Forsyth.

FOURTH MAN CENTER

214 Martin
Uvalde, TX 78801

LPTV Permitees (1):

Texas: K15BV, Uvalde.

CRAIG L. FOX

4853 Manor Hill Dr.
Syracuse, NY 13215
Phone: 315-468-0904

Represented (legal): James L. Oyster.

LPTV Stations (4):

New York: W07CA, Cazenovia; W11BP, W13BU & W35AQ, Syracuse.

FREEDOM NEWSPAPERS INC.

Box 19549
Irvine, CA 92713-9549
Phone: 714-553-9292
Fax: 714-474-7675

Officers:

Alan J. Bell, pres., broadcast div.

Represented (legal): Latham & Watkins.

LPTV Stations (2):

Massachusetts: W22AR, Fall River; W20AH, New Bedford.

Other Holdings:

TV, newspapers, program source.

FRONTIER BCSTG. INC.

Box 125
Fort Worth, TX 76101
Phone: 817-336-0777

Ownership: C. Mitchell Johnson, gen. partner.

LPTV Permitees (7):

Florida: W62BF, St. Petersburg.
Georgia: W63BB, Atlanta.
Louisiana: K65EV, New Orleans.
Texas: K60EG, Austin; K68DE & W68DE, Dallas; K24CI, Houston.

FRONTIER COMMUNITY COMMUNICATIONS INC.

c/o Rees Associates
4200 Perimeter Center
Oklahoma City, OK 73112
Phone: 405-942-7337

Officers:

Frank W. Rees, pres.
Kenny Belford, v.p. & chief operating officer
Represented (legal): J. K. Edmondson.

LPTV Stations (1):

Oklahoma: K23AD, Woodward.

JENNIFER J. FROST & LILIAS J. MORRISON

11 1/2 Mile Post, Drawer 789
U.S. 158
Nags Head, NC 27959

LPTV Permitees (5):

Florida: W21AJ, Live Oak.
Massachusetts: W22BA, W47AT & W65BD, Cape Cod.
North Carolina: W52AN, Manteo.

F2 PARTNERSHIP

4912 Summit View Lane
Fair Oaks, CA 95628

LPTV Permitees (1):

California: K59EA, Chico-Paradise.

FULL GOSPEL BUSINESS MEN'S FELLOWSHIP

838 Commercial NE
Salem, OR 97301
Phones: 503-364-5227; 503-362-0682

LPTV Stations (6):

Illinois: W57AO, Robinson.
Indiana: W32AC, Muncie.
Louisiana: W65AS, Crowley.
North Dakota: K20AM, Rolette.
Oregon: K61CC, Salem.
Washington: K61CL, Vancouver.

LPTV Permitees (3):

Louisiana: K43BV, Crowley.
Oregon: K60DW, Portland.
Tennessee: W23AO, Morristown.

FULL GOSPEL OUTREACH INC.

No. 219
5050 Edison Ave.
Colorado Springs, CO 80915

LPTV Stations (1):

Colorado: K48CU, Pueblo.

F.V.P. NETWORK INC.

Box 390
116 W. 3rd
Mount Pleasant, TX 75455
Phone: 214-572-4351

LPTV Stations (1):

Texas: K54CB, Mount Pleasant.

GAGE TRANSLATOR SYSTEM

618 9th St.
Woodward, OK 73801

LPTV Stations (1):

Oklahoma: K18BV, May.

IRENE F. GANS

217 E. 9th St.
Hazleton, PA 18201
Phone: 717-455-6851

LPTV Stations (1):

Pennsylvania: W47AO, Berwick.

LPTV Permitees (8):

Pennsylvania: W24AP, Clarks Summit; W54BD, Dunmore; W24BB, East Stroudsburg; W04CE & W35AT, Hazleton; W18AV & W26AP, Scranton; W68CE, Shickshinny.

JOSEPH S. GANS

217 E. 9th St.
Hazleton, PA 18201
Phone: 717-455-6851

Represented (legal): Pepper & Corazzini.

LPTV Stations (1):

Pennsylvania: W47AO, Berwick.

LPTV Permitees (8):

Pennsylvania: W24AP, Clarks Summit; W54BD, Dunmore; W24BB, East Stroudsburg; W04CE & W35AT, Hazleton; W18AV & W26AP, Scranton; W68CE, Shickshinny.

Other Holdings:

Cable, services.

GARCIA BCSTG. ASSOC.

44-551 Portola
Palm Desert, CA 92260

LPTV Stations (1):

California: K51AY, Needles.

GARFIELD COUNTY

Courthouse Bldg.
Pangulitch, UT 84759

LPTV Stations (1):

Utah: K27CE, Garfield County.

CHARLES F. GAUTHIER

7337 Hwy. 47
Lac du Flambeau, WI 54538

LPTV Stations (3):

Wisconsin: W23AH, W25AN & W27AP, Lac du Flambeau.

GAYLORD BROADCASTING CO.

Box 822228
Dallas, TX 75382
Phone: 214-363-8722
Fax: 214-739-9992

Officers:

Edward L. Gaylord, chmn. & chief exec. officer
James R. Terrell, pres. & chief operating officer
G. M. Stinchcomb, chief financial officer & treas.

Ownership: Oklahoma Publishing Co.

Represented (legal): Reed, Smith, Shaw & McClay.

LPTV Permitees (2):

Arkansas: K46AZ, Little Rock.
Iowa: K66DS, Cedar Rapids.

Other Holdings:

TV, newspapers, cable, radio, programmer.

GEM STATE BCSTG.

Box 1267
Post Falls, ID 83854
LPTV Permitees (1):
Idaho: K39CN, Coeur d'Alene.

GENERAL MANAGEMENT CONSULTANTS

Apt. 18B
5200 N. Ocean
Singer Island, FL 33404
Phone: 407-848-5048

Officers:

Paul Lansat, pres.
Renee S. Lansat, secy.-treas.
Ownership: Paul Lansat, 100%.

LPTV Stations (1):

Georgia: W53HI, Valdosta.

GENERIC TV

318 S. Main
Sioux Falls, SD 57102
Phone: 605-335-1136

Ownership: Eric Jacobsen.

LPTV Stations (3):

Kansas: K17CK, Topeka.
Nevada: K63DN, Reno.
South Dakota: K24AM, Rapid City.

LPTV Permitees (5):

Idaho: K30BZ, Boise.
North Dakota: K27CF, Williston.
Texas: K11SQ, Brownwood.

Wyoming: K31CV, Cody; K23CB, Rawlins/Carbon.

GEORGE COUNTY TIMES

Box 238
113 Main St.
Lucedale, MS 39452

LPTV Permitees (1):

Mississippi: W51BE, Beatrice.

Other Holdings:

Newspaper.

GEORGIA-ALABAMA BCSTG. INC.

Box 1489
La Grange, GA 30240
Phone: 404-845-8833

Officer:

Sarah Beth Mallory, pres.

Ownership: Mallory Communications; Sarah Beth Mallory, 100%.

Represented (legal): Cole, Raywood & Braverman.

LPTV Stations (1):

Georgia: W33AT, La Grange.

LPTV Permitees (2):

Alabama: W56CK, Lanett.
Georgia: W59BR, Carrollton.

GEORGIA REGIONAL COMMUNITY TV

Box 454
196 Grady Ave.
Athens, GA 30603
Phone: 404-543-7993

Officer:

Stanley R. Pulliam, chmn.

Ownership: WORD Teaching & Outreach Industries of Athens.

LPTV Permitees (1):

Georgia: W42AO, Athens.

WILLIAM GERRY

25 E. 86th St.
New York, NY 10028

LPTV Permitees (2):

Massachusetts: W30AO, Marblehead.
Texas: K31CN, Houston.

G-F-I BCSTG. INC.

5716 Benton Ave.
Edina, MN 55436

LPTV Permitees (1):

Minnesota: K67EJ, Shakopee.

JIM GIBBS

Box 1109
Crockett, TX 75835

LPTV Stations (1):

Texas: K16BY, Crockett.

GIL GILLIS

211 S. Monroe St.
Dublin, GA 31021

LPTV Permitees (1):

Georgia: W35BB, Dublin.

ANGEL F. GINORIO

Box 307
Antonio Lopez, No. 117
Humacao, PR 00661

LPTV Stations (1):

Puerto Rico: W28AH, Arecibo.

TERRANCE J. GLADDEN

6490 Nassau St.
St. Augustine, FL 32084

LPTV Permitees (1):

Florida: W34AU, St. Augustine.

GLEN IRIS BAPTIST SCHOOL

10th Place & 14th Ave. S
Birmingham, AL 35205

LPTV Stations (1):
Alabama: W49AY, Birmingham.

MICHAEL GLINTER

314 N.E. Park Circle
Kansas City, MO 64116

LPTV Permittees (3):
North Carolina: W28AC, Charlotte.
South Carolina: W13BS, Fort Mill; W67BQ,
Rock Hill.

GLOBAL INFORMATION TECHNOLOGIES INC.

Suite 2530
111 Congress Ave.
Austin, TX 78701
Phone: 512-482-8111
Fax: 512-478-3872

Officers:
Saleem Tawil, pres. & engineering dir.
Carmen A. Tawil, v.p.

Ownership: Saleem Tawil & Carmen T. Armi-
stead, 50% each.

Represented (legal): Cole, Raywid & Braver-
man.

LPTV Stations (1):
Texas: K13VC, Austin.

GLOBAL VILLAGE VIDEO RESOURCE CENTER

431 Broome St.
New York, NY 10013
Phone: 212-431-7261

LPTV Stations (2):
California: K02MK, Oroville.
New York: W14AG, East Hampton.

LPTV Permittees (1):
Texas: K38CA, Abilene.

A. D. GLOVER

Box 1329
Meadville, PA 16335
Phone: 814-337-2605

LPTV Permittees (1):
Pennsylvania: W30AR, Meadville.

JOHNNY GODGIBEN

4707 12th Ave.
Chattanooga, TN 37407

LPTV Permittees (1):
Tennessee: W06BG, Chattanooga.

LISA A. & RICHARD C. GOETZ

106 La Vista Dr.
Hendersonville, TN 37075

LPTV Permittees (1):
Tennessee: W19BD, Gallatin.

GOLDEN HILLS BCSTG. CORP.

Suite C
11111 W. 8th St.
Lakewood, CO 80215
Phone: 303-235-0049

Ownership: Theresa E. Romero & Walter F.
Ulloa, 25% each.

Represented (legal): Paul, Hastings, Janofsky
& Walker.

LPTV Permittees (4):
Colorado: K43DK, Denver; K26DI, Pueblo.
Texas: K48CW, Odessa.

Other Holdings:
TV.

GOLETA LPTV CORP.

46 Freedom Place
Buellton, CA 93427

LPTV Permittees (1):
California: K26BF, Goleta.

GOOD NEWS TELEVISION INC.

8940 Grove Ave.
Berrien Springs, MI 49103

LPTV Permittees (3):
Michigan: W25BM, Berrien Springs; W61BX,
Grand Rapids.
Tennessee: W52AY, Nashville.

RONALD J. GORDON

No. 700
1726 M St. NW
Washington, DC 20036

LPTV Stations (1):
Texas: K51BX, Woodrow.

LPTV Permittees (1):
Florida: W48AY, Oldsmar.

GOSPEL LIGHT BROADCASTING INC.

Box 520
Rte. 1
Stafford, AZ 85546
Phone: 602-428-0965

LPTV Permittees (1):
Arizona: K17CM, Duncan.

GRAND FORKS TV CO. INC.

726 28th St. N
Fargo, ND 58102
Phone: 701-232-7110

LPTV Permittees (1):
Minnesota: K14MZ, Fisher.

ROBERT H. GRAY

57045 Yucca Trail
Yucca Valley, CA 92284

LPTV Stations (1):
California: K20CB, Palm Springs.

LPTV Permittees (1):
California: K44DJ, Yucca Valley.

GREAT OAKS BCSTG. CORP.

914 N. Foster Dr.
Baton Rouge, LA 70806
Phone: 504-928-3146
Fax: 504-923-2822

Officers:
Louis (Woody) Jenkins, chmn. & gen. mgr.
Diane Jenkins, pres.

Ownership: Louis Jenkins, 80%; Tammy
Trahan-Willeford, 1%; remainder un-
disclosed.

Represented (legal): Walker, Bordelon, Ham-
lin, Theriot & Hardy.

LPTV Stations (3):
Louisiana: K65EF & W19AW, Baton Rouge.
Mississippi: W10BD, Jackson.

LPTV Permittees (5):
Louisiana: K11SY & K22DJ, Donaldsonville;
K13CG, Gonzales; K07UT, Morgan City;
K06MD, Plaquemine.

GREAT SOUTHERN BCSTG. CO. INC.

1617 Lebanon Rd.
Nashville, TN 37210
Phone: 615-889-1960

Officers:
William O. Barry, chief exec. officer
Gary M. Brown, dir., engineering

Ownership: William O. Barry.

Represented (legal): Tierney & Swift.

LPTV Permittees (1):
Tennessee: W11BF, Murfreesboro.

Other Holdings:
Radio, newspapers.

GREEN COMMUNICATIONS INC.

4207 W. Hartmont
Phoenix, AZ 85051

LPTV Permittees (1):
Georgia: W06BH, Columbus.

GREEN RIVER CITY TV

Box 356
Green River, UT 84525

LPTV Stations (1):
Utah: K30AG, Green River.

GREENBELT TV TRANSLATOR SYSTEM INC.

Box 272
Marshall Peters
Wellington, TX 79095

LPTV Stations (1):
Texas: K27BZ, Wellington-Dodson.

GREENBURGER/ACTION RIGHTS ASSOCIATION

928 Broadway
New York, NY 10010

LPTV Permittees (2):
Massachusetts: W54AS, Fall River; W22BB,
Taunton.

THOMAS H. GREENE JR.

State Rd. 53 S
Madison, FL 32340

LPTV Permittees (1):
Florida: W03AO, Madison.

GREENLIGHT BCSTG.

1912 N. Sherry Dr.
Atlantic Beach, FL 32233

LPTV Permittees (1):
Florida: W11BT, Ocala.

GRICH BCSTG. CORP.

Mark Plaza, Quaker Rd.
Glens Falls, NY 12801
Phone: 518-798-8000
Fax: 518-798-0735

Officers:
David Eastwood, chief exec. officer
James E. Grich, exec. v.p.

Ownership: James E. Grich, 30%; remainder
undisclosed.

Represented (legal): Lemery & Reid.

LPTV Stations (1):
New York: W08CJ, Glens Falls.

TIM GRIFFIN

Locks Pond Rd.
Shutesbury, MA 01072

LPTV Permittees (1):
Massachusetts: W35AS, Shutesbury.

DR. DAVID GRIMES

Suite 104
2320 Broadway
Paducah, KY 42001

LPTV Permittees (2):
Kentucky: W18AM & W65CD, Paducah.

M. DOYLE GROCE

Box 547
Somerville, TX 77879

LPTV Permittees (1):
Texas: K35DI, Somerville.

GROUP SEVEN COMMUNICATIONS LTD.

2240 McCulloch Blvd.
Lake Havasu City, AZ 86403
Phone: 602-855-9000
Fax: 602-855-9445

Officer:
Maurice W. Coburn, pres.

Ownership: Maurice W. Coburn, 100%.
Through Coburn Communications Corp.,

owns KSFE(AM) Needles, CA and 30% of
KMDX(FM) Parker, AZ.

Represented (legal): Reddy, Begley & Martin.

LPTV Stations (3):
Arizona: K53CJ, Ehrenberg; K36AX, Hilltop
(Kingman); K23BJ, Lake Havasu City.

GUARANTY BROADCASTING CORP.

Box 2671
Baton Rouge, LA 70801

LPTV Permittees (1):
Louisiana: K21CG, Baton Rouge.

KELLY GUGLIELMI

Box 3591
Newburgh, NY 12550

LPTV Stations (1):
Virgin Islands: W23AD, Christiansted.

EDWIN GUNGOR

2701 W. Arnold St.
Marshfield, WI 54449

LPTV Permittees (2):
Wisconsin: W17AX & W30AQ, Marshfield.

GUNNISON COUNTY METROPOLITAN RECREATION DISTRICT

Box 1382
Gunnison, CO 81230
Phone: 303-641-1453

Officers:
Fred W. Henry, pres.
Dwight Abbott, dir.
Al Canuel, secy.-treas.

LPTV Stations (2):
Colorado: K02LY & K04DH, Gunnison.

GEORGE E. GUNTER

650 N. Bolton St.
Jacksonville, TX 75766

LPTV Permittees (1):
Texas: K38BW, Fairfield.

ROBERT GURNEY

989 Ave. of the Americas
New York, NY 10018
Phone: 212-563-1990

LPTV Permittees (1):
Florida: W08DB, Pensacola.

HALE COMMUNICATIONS INC.

Box 5054 ELRB
912 Joshua
Parker, AZ 85344
Phone: 602-669-6464

Officer:
Deborah Hale, pres.

Ownership: Gerald Hale, 51%; Deborah Hale,
49%.

Represented (legal): Arent, Fox, Kintner, Plot-
kin & Kahn.

LPTV Stations (1):
Arizona: K02MT, Parker.

Other Holdings:
Radio, newspaper, magazine.

DIANA KAY HALL

113 W. Oklahoma
Ponca City, OK 74601
Phone: 405-767-8827
Fax: 405-767-8846

LPTV Stations (1):
Oklahoma: K27DF, Ponca City.

HENRI HALL

54 N.E. 54th St.
Miami, FL 33137

LPTV Permittees (1):
Florida: W13CE, Orlando.

LPTV Ownership

HAMPTONS TELEVISION BROADCASTING CO. INC.

97 N. Main St.
Southampton, NY 11968

LPTV Permitees (1):
New York: W57AZ, Hampton Bays.

ROBERT H. HANSON

Box 26327
Tempe, AZ 85282

LPTV Permitees (2):
Kansas: K67EQ, Topeka.
Utah: K32BK, Salt Lake City.

MORGAN D. HARDY

238 Byrd Ave.
Philadelphia, MS 39350

LPTV Permitees (2):
Mississippi: W25BA, Grenada; W20AO,
Philadelphia.

JOSEPH H. HARPOLE SR.

Box 709
Union City, TN 38261

LPTV Stations (1):
Tennessee: W09BM, Union City.

FREEMAN C. HARRIS

Box 38929
Denver, CO 80238

LPTV Permitees (2):
Colorado: K36CP, Aurora.
Texas: K59DX, Lubbock.

HARVARD BROADCASTING INC.

Box 541
17 E. Bare Hill Rd.
Harvard, MA 01451
Phone: 508-456-8797
Fax: 508-456-8480

Ownership: Louis Maisel, pres., 100%.

Represented (legal): McCabe & Allen.

LPTV Permitees (2):
Connecticut: W06BL, Hartford.
Massachusetts: W11BX, Springfield.

JOHN F. HASSLER JR.

197 Rancho Rd.
Sierra Madre, CA 91024

LPTV Permitees (1):
California: K23CE, Sacramento.

HAWKINS BCSTG. INC.

Box 639
Marble Falls, TX 78654
Phone: 512-693-5551

LPTV Stations (1):
Texas: K21BX, Marble Falls.

HEALTHY'S INC.

2525 King St.
Honolulu, HI 96826

LPTV Permitees (1):
Wisconsin: W08CK, Madison-Middleton.

HENDERSONVILLE DIVISION OF VTN INC.

3448 Columbus Rd.
Wooster, OH 44691-9134

LPTV Stations (1):
Tennessee: W11BZ, Hendersonville.

HERITAGE BROADCASTING CO. OF MICHIGAN

Box 627
1136 N. 130th Ave.
Cadillac, MI 49601

Officers:
Mario F. Iacobelli, pres.
William E. King, chief financial officer

Branch Office:
3920 US 31 S
Box 627
Traverse City, MI 49684
Phone: 616-947-7530

LPTV Permitees (1):
Michigan: W17AV, Petoskey.

Other Holdings:
TV.

A. B. HERMAN

6347 N. Marine Dr.
Portland, OR 97203

LPTV Permitees (3):
Oregon: K56EI & K62DV, Portland.
Washington: K19CT, Camas.

"HEY BUDDY" BCSTG. CO.

2606-B S. Sheridan Rd.
Tulsa, OK 74129
Phone: 918-836-1120

LPTV Permitees (1):
Nevada: K19CS, Las Vegas.

HIGHLINE'S INSPIRATIONAL SIGNAL TV

16625 First Ave. S
Seattle, WA 98148

LPTV Permitees (1):
Washington: K03GR, Centralia.

MYRON K. HINES

8317 W. Alternate 98
Suite 23
Panama City, FL 32407

LPTV Permitees (1):
South Carolina: W35AY, Hilton Head Island.

DEANNA HINOJOSA

Box 355
Mercedes, TX 78570

LPTV Stations (1):
Kansas: K15BQ, Topeka.

LPTV Permitees (1):
New Mexico: K61DS, Carlsbad.

RENE HINOJOSA

Box 355
Mercedes, TX 78570

LPTV Permitees (1):
Texas: K19BX, Waco.

HISPANIC BROADCASTERS OF ARIZONA INC.

2828 Country Club
Tucson, AZ 85716

LPTV Stations (1):
Arizona: K64DR, Phoenix.

HISPANIC BROADCASTERS OF TUCSON

3040 N. Country Club
Tucson, AZ 85716
Phone: 602-322-6888

Officer:
Jay S. Zucker, chief exec. officer

Represented (legal): Baraff, Koerner, Olender
& Hochberg.

LPTV Permitees (1):
Arizona: K14HR, Tucson.

HIXSON TELEVISION LTD.

5841 N. Shore Dr.
Hixson, TN 37343

LPTV Permitees (1):
Tennessee: W23AL, Hixson.

LEE E. HOLLINGSWORTH

1407 Russell Ave.
Worland, WY 82401

LPTV Permitees (5):
Wyoming: K22CW, Basin; K18CN, Powell;
K19CD, Thermopolis; K08KZ & K15CF,
Worland.

DR. STEPHEN HOLLIS

Box 7008
Columbus, GA 31909

LPTV Stations (2):
Georgia: W16AF & W22AH, Columbus.

LPTV Permitees (3):
Georgia: W07CP, W44AT & W46BI, Columbus.

THE HOME NEWS CO.

123 How Lane
New Brunswick, NJ 08903
Phone: 201-246-5633
Fax: 201-246-3167

Officers:
William M. Boyd, chmn. & chief exec. officer
Joseph D. Fontana, chief operating officer
George F. Rose, chief financial officer

Represented (legal): Cordon & Kelly; Wiley,
Rein & Fielding.

LPTV Stations (1):
Tennessee: W30AP, Kingsport.

LPTV Permitees (1):
Florida: W05BU, Port Charlotte.

Other Holdings:
TV, radio, newspapers.

HOT SPRINGS TV DISTRICT

Box 259
Hot Springs, MT 59845

LPTV Permitees (1):
Montana: K33CW, Hot Springs.

HSN COMMUNICATIONS INC.

390 W. Market St.
Newark, NJ 07107

Officer:
Jeff McGrath, pres. & chief exec. officer

Branch Offices:
4255 Westbrook Dr.
Suite 220
Aurora, IL 60507
112 S. Sangamon
Suite 3000
Chicago, IL 60607
Phone: 708-851-5960

Ownership: Home Shopping Network, 100%.

LPTV Permitees (3):
North Carolina: W11BY, Charlotte.
Ohio: W39AV, Dayton.
Tennessee: W14BC, Memphis.

Other Holdings:
TV, programmer.

HUMBOLDT COUNTY

Box 391
Winnemucca, NV 89445

LPTV Stations (1):
Nevada: K15AL, Winnemucca.

CHARLES H. HUTCHINSON

2290 Oakland Pkwy.
Lima, OH 45805

LPTV Permitees (1):
Ohio: W47BD, Findlay.

IMMANUEL BCSTG. CORP.

1801 W. 17th St.
Pine Bluff, AR 71603

Officers:
Dr. David Moore, chief exec. officer
W. E. Bobo, chief financial officer

LPTV Stations (1):
Arkansas: K65EK, Pine Bluff.

IMPACT TV GROUP INC.

Box 5235
New York, NY 10185

Officers:
Richard G. Hutcheson III, chmn.-pres.-treas
Gene A. Bechtel, v.p.
Michael H. Cardozo V, secy.

LPTV Permitees (2):
Illinois: W42BF, Kankakee.
New Mexico: K52DR, Hobbs.

IMPRIMIS CORP.

1120 Kearney St.
San Francisco, CA 94133

LPTV Permitees (1):
Idaho: K17CR, Moscow.

INDEPENDENT SCHOOL DISTRICT NO. 790

Park Ave. & Main St.
Eagle Bend, MN 56446

LPTV Stations (1):
Minnesota: K45AR, Eagle Bend.

INDIAN WELLS VALLEY TV BOOSTER INC.

Box 562
Ridgecrest, CA 93555
Phone: 619-939-2433

LPTV Stations (1):
California: K14AT, China Lake.

INNER CITY BCSTG. CORP.

Room 303
801 2nd Ave.
New York, NY 10017

LPTV Permitees (1):
Alabama: W64BD, Montgomery.

Other Holdings:
MMDS.

INTERNATIONAL BROADCAST CONSULTANTS

Suite 260
8070 Soquel Dr.
Aptos, CA 95003

LPTV Permitees (1):
Arizona: K63CR, Mesa.

Other Holdings:
MMDS.

INTERNATIONAL BROADCASTING NETWORK

Box 691111
Houston, TX 77269-1111
Phone: 713-251-1426

Officers:
Dr. Paul J. Broyles, pres.
Pershing Paul Stringer, v.p.

Ownership: Non-profit corp.

LPTV Stations (6):
Texas: K05IA & K31AI, Huntsville; K02MQ,
Kerrville; K66CA, Livingston; K05HX &
K11SI, Lufkin.

LPTV Permitees (1):
Texas: K67DU, Tyler.

INTERNATIONAL UNION UAW LPTV PROJECT

8000 E. Jefferson Ave.
Detroit, MI 48214

Ownership: United Auto Workers International.

LPTV Stations (1):
Michigan: W59AZ, Grand Rapids.

IOWA BROADCASTING CO. INC.

2000 Avalon Rd.
Des Moines, IA 50314

LPTV Permittees (1):
Iowa: K33CY, Des Moines.

ISLAND BROADCASTING CO.

25 Victoria Dr.
Amityville, NY 11701
Phone: 516-598-0466
Fax: 516-627-4469

Officers:

Richard D. Bogner, partner
Michael Bogner, gen. mgr.

Ownership: Richard D. Bogner, 74%.

Represented (legal): Rosenman & Colin.

LPTV Stations (4):

New York: W54AY, Brownsville; W3BAM, Long Island City; W44AI, Plainview-Hicksville; W63AS, Westbury.

ISLAND TV CORP.

1132 Cortez Ave.
Burlingame, CA 94010

LPTV Permittees (1):
Hawaii: K39BG, Maui.

XENIA R. IZZO

409 W. 10th St.
Long Beach, CA 90813
Phone: 213-436-4482

LPTV Stations (1):
California: K38CW, Palmdale.

LPTV Permittees (1):
New York: W51BV, Deer Park.

JACKSON LOCAL TELEVISION INC.

1 Cherokee Dr.
Memphis, TN 38111

LPTV Permittees (1):
Tennessee: W32AI, Jackson.

HARLAN JACOBSEN

318 S. Main St.
Sioux Falls, SD 57102

LPTV Permittees (1):
Indiana: W12CB, Fort Wayne.

JANET JACOBSEN

Suite J101
7860 N. Hayden
Scottsdale, AZ 85258
Phone: 605-335-1136

LPTV Stations (1):
Louisiana: K11ST, Baton Rouge.

LPTV Permittees (1):
Tennessee: W63OL, Memphis.

LONNIE JAMES

700 Spottes Wood Lane
Clearwater, FL 34616

LPTV Permittees (5):
Alabama: W08DD, Mobile; W08DD, Navco; W08DD, Pritchard.
Ohio: W64BM, Toledo.
Oklahoma: K39CW, Tulsa.

J.B.R. CORP. INC.

6778 Flagler St.
Miami, FL 33166

LPTV Permittees (1):
Florida: W21AX, Miami.

JDC COMMUNICATIONS INC.

Box 276
Galena, IL 61036

LPTV Permittees (1):
Illinois: W58BM, Galena.

JEFFCO BCSTG.

5442 S. 48th St.
Phoenix, AZ 85040

Ownership: Jeff Jacobsen.

LPTV Permittees (6):
Florida: W21AY, Tallahassee.
Idaho: K20CJ, Boise.
Kansas: K59DN, Topeka.
Missouri: K16BV, St. Louis.
South Dakota: K38CR, Beresford; K22DF, Rapid City.

JENNINGS BCSTG. CO. INC.

Drawer 1248
122 N. Market St.
Jennings, LA 70546
Phones: 318-824-2934; 318-824-1384

Officer:

Clovis L. Bailey, pres. & chief exec. officer

Ownership: Clovis L. Bailey, 98%; Bill Bailey, 1%; Barbara Reppond, 1%.

Represented (legal): Brown, Finn & Nietert, Chartered.

LPTV Stations (1):
Louisiana: K13VG, Jennings.

Other Holdings:
Radio.

JO ANN'S BALLOON BOUTIQUE INC.

Box 1975
San Benito, TX 78586

LPTV Permittees (1):
Michigan: W43AK, Grand Rapids.

CLAUDE E. JOHNSON

Box 1091
Freeport, TX 77541

LPTV Permittees (2):
Texas: K24CL & K30DN, Freeport.

RODNEY S. JOHNSON

Box 420
Copley Rd., Rte. 1
Powell Butte, OR 97753
Phone: 503-548-8700

LPTV Stations (2):
Oregon: K42BR & K48BL, Terrebonne.

Other Holdings:
Magazine.

RICHARD L. JOLLIFF

Box 236
Rte. 2
Marietta, OH 45750
Phone: 614-373-0867

LPTV Stations (1):
Ohio: W26AL, Marietta.

DAVID JONES

8 Sunrise Lane
Mabelvale, AR 72103

LPTV Permittees (1):
Arkansas: K14ID, Arkadelphia.

DONALD L. JONES

No. 200
3017 Piedmont Rd. NE
Atlanta, GA 30305

LPTV Permittees (5):
Florida: W59BY, Cocoa; W53AW, Daytona Beach; W17BC, Sebastian; W38BI, St. Augustine; W22AX, Titusville.

MARGARET E. JORDAN

c/o WDTM Inc.
217 E. 4th St.
Selmer, TN 38375
Phone: 901-645-6165

LPTV Stations (1):
Tennessee: W06AW, Selmer.

JOY EXPLOSION MINISTRIES INC.

Box 107
Rte. 4
Lake City, FL 32055

LPTV Permittees (2):
Florida: W23AQ & W65BW, Lake City.

KAERCHER PUBLICATIONS INC.

Box 336
29 N.W. 2nd St.
Ortonville, MN 56278
Phone: 612-839-6163

Ownership: James D. Kaercher.

LPTV Permittees (1):
Minnesota: K35CA, Ortonville.

Other Holdings:
Newspaper.

DAVID KAHN

Box 187
Las Vegas, NV 87701

LPTV Permittees (1):
New Mexico: K33BL, Las Vegas.

GERALD D. KAMP

1204 W. 4th St.
Eugene, OR 97402

LPTV Permittees (4):
Nevada: K63EF, Las Vegas.
Oregon: K53EA, Eugene; K33BK, La Grande.
Texas: K62EA, Midland.

KANAB LIONS CLUB

156 E. 100 St.
Kanab, UT 84741

LPTV Stations (1):
Utah: K12ND, Kanab.

KANSAS STATE U. OF AGRICULTURE

104 Kedzie-RTV
Manhattan, KS 66506

LPTV Permittees (1):
Kansas: K21BZ, Manhattan.

UNIVERSITY OF KANSAS

Continuing Education Bldg.
Lawrence, KS 66045

LPTV Permittees (3):
Kansas: K23CO, Kansas City; K14HY, Lawrence; K68DK, Overland Park.

UNIVERSITY OF KANSAS MEDICAL CENTER

Telecommunications Dept.
Kansas City, KS 66103

LPTV Permittees (2):
Kansas: K57EZ & K69FV, Kansas City.

RAYMOND A. KARPOWICZ

1 Outer LaDue
St. Louis, MO 63131
Phone: 314-994-0680

Branch Office:
23 S. 8th St.
Columbia, MO 65201
Phone: 314-443-0292

LPTV Permittees (2):
Missouri: K02NQ, Columbia; K11TB, Jefferson City.

KAY CEE TELEVISION

1260 Lakeview Dr.
La Habra, CA 90631

LPTV Stations (1):
South Dakota: K18BC, Pierre.

LPTV Permittees (1):
Montana: K32CT, Bozeman.

KAYU-TV PARTNERS LTD.

Box 8115
S. 4600 Regal St.
Spokane, WA 99203
Phone: 509-448-2828
Fax: 509-448-3815

Officer:

Robert J. Hamacher, gen. mgr.

Ownership: Robert J. Hamacher, gen. partner.
Hamacher is also gen. partner of KCY-TV (LPTV permittee).

LPTV Stations (2):
Washington: K44CK, Chelan; K53CY, Yakima.

LPTV Permittees (1):
Washington: K09UP, Colville.

Other Holdings:
TV.

KCY-TV

Box 8115
S. 4600 Regal St.
Spokane, WA 99203
Phone: 509-448-2828
Fax: 509-448-3815

Officer:

Robert J. Hamacher, pres.

Ownership: Triac Communications L.P., 100%; Robert J. Hamacher, managing partner.
Hamacher is also managing partner of KAYU-TV Partners Ltd.

LPTV Permittees (2):
Washington: K66BW, Pasco; K66EC, Pasco & Richland.

KEE PROPERTIES INC.

Box 531351
Indianapolis, IN 46253

Officers:

Karin E. English, pres.
Austin C. Wathen Jr., v.p., operations
Raymond L. Grant Sr., v.p., finance

Ownership: Karin E. English, Austin C. Wathen Jr. & Raymond L. Grant Sr., principals.

Represented (legal): Harrison & Moberly (Indianapolis); Brown & Porter (Chicago).

LPTV Permittees (2):
Indiana: W50BB, Carmel; W53AV, Indianapolis.

KELCO TELEVISION

2137 W. Roberta Ave.
Fullerton, CA 92633

LPTV Permittees (2):
Iowa: K65EN, Sioux City.
North Dakota: K32DB, Fargo.

KELLEY ENTERPRISES

60 S. Milliron Rd.
Muskegon, MI 49442
Phones: 616-733-4944; 616-733-4040
Fax: 616-733-2007

Officers:

Fenton Kelley, pres. & chief financial officer
Ronm Mann, chief operating officer

Branch Office:
TV-40/W40AK
4237 Airline Rd.
Muskegon, MI 49442
Phone: 616-733-4944

Ownership: Kelley Enterprises of Muskegon Inc.

LPTV Stations (1):
Michigan: W40AK, Muskegon.

Other Holdings:
Telecommunications.

LPTV Ownership

ROBERT E. KELLY

2 Wisconsin Circle
Suite 700
Chevy Chase, MD 20815
LPTV Permittees (1):
Maryland: W63BP, Annapolis.

KENDRICK BCSTG. CO.

473 Jonell Lane
Reynoldsburg, OH 43068
LPTV Permittees (1):
Ohio: W25BE, Newark & Heath.

KENNEBEC VALLEY TELEVISION INC.

10 Common St.
Waterville, ME 04901
Phone: 207-873-6100

Officers:

Elie J. Roy, pres.
V. Wilson Hickam, v.p.
Clarence Ostalkiewicz, treas.
Roland G. Fournier, secy.

Ownership: Elie J. Roy, V. Wilson Hickam, Clarence Ostalkiewicz & Judith P. Williams, 20% each; Joan T. Fournier & Roland G. Fournier, 10% each. Hickam has interest in permittee of W09BE, East Millinocket, ME.

Represented (legal): Mahn, Franklin & Goldenberg.

LPTV Permittees (5):

Maine: W04CJ, Augusta; W42AW, Biddeford; W09BE, East Millinocket; W41AY, Waterville; W63BR, York Center.

Other Holdings:

TV.

KENNEDY BROADCASTING INC.

5722 Williamsburg Dr.
Norcross, GA 30093

LPTV Permittees (1):

Florida: W69BO, Vero Beach.

DEBORAH R. KENNY

Box 932
Neosho, MO 64850
Phone: 417-451-1440

LPTV Stations (1):

Missouri: K09VM, Carthage-Joplin.

LPTV Permittees (2):

Missouri: K46CZ, Joplin-Carthage; K38DD, Monett.

GARY M. KENNY

Box 932
Neosho, MO 64850
Phone: 417-451-1440

LPTV Stations (2):

Missouri: K09VM, Carthage-Joplin; K32CL, Neosho.

LPTV Permittees (1):

Missouri: K46CZ, Joplin-Carthage.

KENTEL

5442 S. 48th St.
Phoenix, AZ 85040

Ownership: Ken Jacobsen.

LPTV Stations (2):

Idaho: K43BE, Boise.
Oregon: K51CS, The Dalles.

LPTV Permittees (2):

Missouri: K210D, St. Louis.
Tennessee: W48BA, Nashville.

KENTUCKY AUTHORITY FOR ETV

600 Cooper Dr.
Lexington, KY 40502
Phone: 606-233-3000

Officers:

O. Leonard Press, pres. & chief exec. officer
Virginia G. Fox, chief operating officer

Doris Holtzclaw, chief financial officer

Ownership: Governing board of Kentucky Authority for ETV.

LPTV Stations (1):

Kentucky: W64AV, Hopkinsville.

Other Holdings:

TV.

COMMONWEALTH OF KENTUCKY

Owensboro Community College
4800 New Hartford Rd.
Owensboro, KY 42301
Phone: 502-686-4400
Fax: 502-686-4594

Officer:

Dr. John McGuire, pres.

Represented (legal): Hopkins & Sutter.

LPTV Stations (1):

Kentucky: W12BJ, Owensboro.

KENTUCKY NEW ERA INC.

1616 E. 9th St.
Hopkinsville, KY 42240
Phone: 502-885-4300

LPTV Stations (1):

Kentucky: W43AG, Hopkinsville.

LEO KESSELMAN

200 Glenridge Ave.
Los Gatos, CA 95030
Phone: 408-354-5713
Fax: 408-354-7857

Represented (legal): William Barnard.

LPTV Stations (3):

California: K58DJ, Bakersfield; K04NT & K06MB, Indio.

LPTV Permittees (2):

California: K09VB, Santa Maria.
New Mexico: K21DB, Santa Fe.

KEYSTONE INSPIRATIONAL NETWORK INC.

Box 216
Red Lion, PA 17356
Phone: 717-246-1681

LPTV Stations (1):

Pennsylvania: W05BG, Williamsport.

KIDD COMMUNICATIONS

Suite 4
4096 Bridge St.
Fair Oaks, CA 95628

LPTV Stations (2):

Nevada: K17CA, Carson City; K43CT, Reno.

LPTV Permittees (6):

California: K04NV, Red Bluff; K26CO & K43BX, Redding; K08LC & K25CR, Sacramento; K65EU, South Lake Tahoe.

KILLINGTON LTD.

Killington Ski Area
Killington Rd.
Killington, VT 05751
Phone: 802-422-3333
Fax: 802-422-3132

Officers:

Preston L. Smith, chmn. & chief exec. officer
Henry B. Lunde, chief operating officer
Martel D. Wilson, chief financial officer

Ownership: S.K.I. Ltd.

Represented (legal): Brown, Finn & Nietert, Chartered.

LPTV Stations (1):

Vermont: W18AE, Killington.

TEDFORD E. KIMBELL

901 Main St.
Dallas, TX 75202

LPTV Permittees (1):

Arizona: K32BZ, Jacob Lake.

GEORGE W. KIMBLE

Box 1012
Canandaigua, NY 14424

LPTV Stations (2):

Pennsylvania: W07CD & W13BY, State College.

LPTV Permittees (11):

Florida: W18AZ, Sarasota.
New York: W33AZ, Buffalo; W19BE, Canandaigua; W16AU, Ithaca; W63BM, Rochester; W27BA, Waterloo.
Pennsylvania: W20AQ, Carbondale; W20AP, Mansfield; W24AQ, Pottsville; W09BW, Scranton, Dunmore & Dickson City; W32AL, Williamsport.

MEL KIMMEL

Box 1177
Rte. 1
Prosser, WA 99350

LPTV Stations (1):

Washington: K58DL, Yakima.

KINETICATIONS INC.

5201 S. Cornell Ave.
Chicago, IL 60615

LPTV Permittees (1):

Michigan: W60BI, Lansing.

KING BROADCASTING CO.

333 Dexter Ave. N
Seattle, WA 98109
Phone: 206-448-5555
Fax: 206-448-1203

Officers:

Steven A. Clifford, pres. & chief exec. officer
Eric S. Bremner, pres., bcstg.
Ed Hewson, pres., CATV

Ownership: Priscilla B. Collins, 9.32%; Harriet S. Bullitt, 9.32%; Josiah Collins Trust, 9.12%; Dorothy S. Bullitt Estate, 8.67%; 282 others.

Represented (legal): Fletcher, Heald & Hildreth.

LPTV Stations (2):

Idaho: K58DQ, Coeur d'Alene; K38AS, Twin Falls.

Other Holdings:

TV, radio.

KINGDOM OF GOD MINISTRIES INC.

Box 88400
Indianapolis, IN 46208
Phone: 317-283-5800

Officer:

Sister Sue Jenkins, chief exec. officer

LPTV Stations (1):

Indiana: W31AL, Indianapolis.

LPTV Permittees (1):

Indiana: W48BG, Kokomo.

KMTR INC.

Box 7308
Eugene, OR 97401-0208
Phone: 503-746-1600

Officers:

Hugh E. Davis, chmn.
Robert W. Davis, pres.
Campbell T. Wilson, v.p.-asst. secy.
Richard G. Picatti, secy.-treas.

Ownership: Robert A. Paisley, 17.28%; Hugh E. Davis, 15.85%; Lorraine M. Davis Trust, 14.66%; Robert W. Davis, 8.43%; Robert W. Strausz, 7.24%; Lee Semon Jr., 7.21%; Eugene L. Shields, 5.40%; Richard G. Picatti, 5.25%; Donald S. Picatti, 5.25%; Campbell T. Wilson, 2.86%; C. Keith Riffe, 2.78%; Sperry A. McNaughton, 2.65%; Lori Davis

Campbell, 2.31%; James E. Davis, 2.31%; 3 others, each with less than 1%.

Represented (legal): Haley, Bader & Potts.

LPTV Stations (1):

Oregon: K19AD, Tri City.

Other Holdings:

TV.

RONALD D. KNIFFIN

449 Ave. A
Rochester, NY 14621
Phones: 716-544-3820; 716-546-3800
Fax: 716-544-1110

Represented (legal): Arent, Fox, Kintner, Plotkin & Kahn.

LPTV Permittees (6):

Florida: W26AQ, Bradenton; W26AX, Clearwater.

Minnesota: K35CY, Minneapolis.

New York: W38AW & W43BA, Rochester; W36AW, Tonawanda.

KNOX COUNTY BROADCASTING INC.

Box 1038
Lenoir City, TN 37771

LPTV Stations (1):

Tennessee: W38AQ, Lenoir City.

KNOXVILLE COMMUNITY BCSTG. INC.

Box 740
Martel Rd.
Lenoir City, TN 37771

Officers:

Hugh T. Statum, pres.
James M. Robinson, v.p.
Stan Porter, secy.-treas.

LPTV Stations (1):

Tennessee: W43AE, Knoxville.

LPTV Permittees (2):

Tennessee: W29AN & W68BW, Lenoir City.

RICHARD E. KOENIG

12820 Hwy. EE
Rocheport, MO 65279
Phone: 314-874-5886

Branch Office:
405 Business Loop 70 E
Columbia, MO 65201

Phone: 314-442-1111
Fax: 314-442-1198

LPTV Stations (1):

Missouri: K11SN, Columbia.

KOREAN AMERICAN TV BROADCASTING CORP.

605-A Mauldin Dr.
Woodstock, GA 30188
Phone: 404-516-8867

Officers:

James C. Sim, pres.
Brenda S. Sim, chief exec. officer

Branch Office:

250 Spring St.
No. 6-W-123
Atlanta, GA 30303

Ownership: James C. Sim.

LPTV Stations (1):

Georgia: W67CI, Roswell.

KOTZEBUE BCSTG. INC.

Box 78
Kotzebue, AK 99752

LPTV Stations (1):

Alaska: K09OV, Kotzebue.

STEPHAN M. KRAMER

10500 Bighorn Trail
McKinney, TX 75069

LPTV Permitees (1):
Texas: K26CG, Blanco.

MARGO KROST
906 Kumu Koa
Hilo, HI 96720

LPTV Permitees (1):
Hawaii: K50CS, Kailua Kona.

KUHLMAN BROADCASTING CORP.
Box 65159
Baton Rouge, LA 70896

LPTV Permitees (1):
Mississippi: W61BQ, McComb.

NANCY M. KUNI
5013 Meadowlark Lane
New Port Richey, FL 34653

LPTV Permitees (1):
Missouri: K15CZ, Springfield.

KUSK INC.
3211 Tower Rd.
Prescott, AZ 86301
Phone: 602-778-6770

Officers:
William H. Sauro, pres. & chief exec. officer
Mary Haines, chief financial officer
Richard C. Howe, v.p. & gen. mgr.

Ownership: William H. Sauro, 55.7%; Neighborhood TV Co., 30%; Allstate Insurance, 14.3%. NTVC ownership: Marshall C. Carpenter Jr., pres., 18.7%; William H. Sauro, v.p., 18.7%; Lyle Mattler, treas., 18.7%; Alsta & Co., 44%.

Represented (legal): Cohn & Marks.

LPTV Stations (1):
Arizona: K27AN, Phoenix.
Other Holdings:
TV, translator.

KUTV INC.
Box 30901
2185 South 3600 West
Salt Lake City, UT 84119
Phone: 801-973-3000

Officers:
George C. Hatch, chmn.
Jeffrey B. Hatch, pres. & gen. mgr.
John A. Kapitula, chief financial officer

Ownership: The Standard Corp., 80%; Communications Investment Corp., 20%. TSC Ownership: The Hatch Family. CIC ownership: George C. & Wilda Gene Hatch. The Standard Corp. owns the Ogden Standard Examiner. The Hatch's own licensees of KALL(AM) & KLCY-FM, Salt Lake City, UT & KVEL-AM-FM, Vernal, UT.

Represented (legal): Haley, Bader & Potts.

LPTV Stations (2):
Utah: K64BO, Delta/rural Millard County; K43AE, Myton/rural Duchesne County.

Other Holdings:
TV, radio.

KWA-TV INC.
Box 10434
Tampa, FL 33879-0434
Phone: 813-254-1121

LPTV Permitees (1):
Missouri: K13WA, St. Louis-Pine Lawn.

ROBERT D. KYMALA
13141 E. 44th St.
Tulsa, OK 74134
Phone: 918-250-3792

LPTV Stations (1):
South Dakota: K33CO, Rapid City.

LPTV Permitees (2):
Tennessee: W17AS & W32AT, Knoxville.

RONALD LA VERNE MYERS
10196 Blue Lake Rd.
Minocqua, WI 54548

LPTV Permitees (1):
Wisconsin: W31BA, Minocqua.

LAKE HAVASU CHRISTIAN TV
Box 2400
Lake Havasu City, AZ 86405
Phones: 602-453-2588; 602-453-8825

Officer:
Richard D. Tatham, chief exec. officer & gen. mgr.

Represented (legal): Arent, Fox, Kintner, Plotkin & Kahn.

LPTV Stations (1):
Arizona: K25AL, Lake Havasu City.

Other Holdings:
Radio.

LAKELAND CABLE TV INC.
Box 118
Crowder, OK 74430
Phone: 918-334-6200

Ownership: Charles Smith, Betty Smith & Orlean Smith, principals. Charles Smith is pres. & gen. mgr. & Betty Smith is co. of the Canadian Valley Telephone Co., Crowder, OK.

LPTV Permitees (1):
Oklahoma: K48DB, McAlester.

Other Holdings:
Cable.

DANIEL LAMAUTE
41 Hamilton Terrace
New York, NY 10031
Phone: 212-370-1301

LPTV Permitees (1):
Hawaii: K52BK, Honolulu.

LAND O' LAKES SUPERSTATION INC.
c/o Violet Becker
Land O' Lakes, WI 54540

LPTV Stations (1):
Wisconsin: W16AC, Land O' Lakes.

LANDER COUNTY GENERAL IMPROVEMENT DISTRICT NO. 1
Box 565
Battle Mountain, NV 89820
Phone: 702-635-2885
Fax: 702-635-0604

Officer:
Mark Lake, chmn.

LPTV Stations (1):
Nevada: K32CA, Battle Mountain.

SILVIA M. LANDIN
8295 S.W. 48th St.
Miami, FL 33155

LPTV Permitees (4):
California: K14IA, Sacramento.
Illinois: W04CK, Chicago.
Missouri: K48DW, St. Louis.
North Carolina: W29AX, Greensboro.

L & O TRANSLATOR SYSTEM INC.
Box 87
Lipscomb, TX 79056

LPTV Stations (1):
Texas: K47BP, Booker.

LANSING 53 INC.
5815 S. Pennsylvania Ave.
Lansing, MI 48911
Phone: 517-394-5300

Ownership: Joel I. Ferguson, pres., 100%.

LPTV Permitees (2):
Michigan: W38BH, Coldwater; W29AZ, Hillsdale.

Other Holdings:
TV.

LANSMAN & SCHATZ PARTNERS
Box 24-0467
Anchorage, AK 99524

LPTV Permitees (1):
Colorado: K61FC, Denver-Evergreen.

JEREMY D. LANSMAN
Box 240467
Anchorage, AK 99524
Phone: 907-345-2630

LPTV Stations (1):
California: K06LV, Salinas.

LPTV Permitees (4):
Florida: W02BL, Jacksonville.
Louisiana: K07UV, Shreveport.
Missouri: K12OM, Kansas City.
New Mexico: K66DW, Albuquerque.

LATIN AMERICAN TELEVISION LTD.
2407 W. Kalamo
Charlotte, MI 48813

LPTV Permitees (1):
Kansas: K05IM, Wichita.

SUSAN A. LAWRENSON
No. 202
1840 Oak Trail W
Clearwater, FL 34624

LPTV Permitees (4):
Florida: W15AQ, Naples.
Missouri: K43DG, Springfield.
Tennessee: W28BB, Bristol.
Vermont: W11CH, Burlington.

LAWSCO BCSTG. GROUP
2606 Austin Court
Wenatchee, WA 98801
LPTV Permitees (1):
Alaska: K27CM, Fairbanks.

WARREN D. LEARY JR.
Box 30
28 S. Main St.
Rice Lake, WI 54868
Phone: 715-234-1500
LPTV Stations (1):
Wisconsin: W15AB, Rice Lake.

LEBANON ACTS
311 N. Madison
Lebanon, MO 65536
LPTV Permitees (2):
Missouri: K59DK & K61EE, Lebanon.

LEBANON BCSTG. CO.
Box 1270
Lebanon, PA 17042
LPTV Permitees (1):
Pennsylvania: W46AM, Lebanon.

JIMMIE C. LEE
Box 354
Elizabethtown, KY 42702

LPTV Permitees (1):
Kentucky: W43AZ, Radcliff.

DORIS NELL LEGRANGE
5503 S. Shades Crest Rd.
Bessemer, AL 35023

LPTV Permitees (1):
Alabama: W15AZ, Alabaster.

LE SEA BROADCASTING CO.

Box 12
South Bend, IN 48624
Phone: 219-291-8200
Fax: 219-291-9043

Officers:
Lester Sumrall, chmn.
S. Sumrall, pres.
Peter Sumrall, v.p.
Louise M. Sumrall, secy.-treas.

Ownership: David Sumrall, Lester Sumrall, Louise Sumrall, Peter Sumrall & Stephen Sumrall, 20% each.

LPTV Permitees (2):
Hawaii: K36CT & K52DQ, Kailua-Kona.

Other Holdings:
TV, radio.

NORMA LEVIN
No. 10 F
245 E. 58th St.
New York, NY 10022
Phone: 212-754-4093

Represented (legal): Leibowitz & Spencer.

LPTV Permitees (4):
Arizona: K28DM, Phoenix.
California: K09VH, Fresno.
Illinois: W07CM, East St. Louis.
South Carolina: W03BB, Columbia.

PHILIP R. LEWIS
1470 Flemingburg Rd.
Morehead, KY 40351
LPTV Permitees (1):
Kentucky: W04CO, Maysville.

LEXINGTON EQUIPMENT & SUPPLY INC.
214 Colorado Ave.
Watertown, NY 13601

LPTV Stations (2):
New York: W12CG, Martinsburg; W13CD, Rutland.

LPTV Permitees (1):
New York: W21AV, Heuvelton.

LIBERTY BROADCASTING OF NEBRASKA INC.
Suite 902
Terminal Bldg., 941 O St.
Lincoln, NE 68505
Phone: 402-476-6000
Fax: 402-476-6115

Officers:
Stephen G. Kafka, chief exec. officer
Lester S. Kafka, chief financial officer
Ownership: Stephen G. Kafka, 51%; Lester S. Kafka, 49%.

Represented (legal): Arent, Fox, Kintner, Plotkin & Kahn.

LPTV Stations (1):
Nebraska: K61CU, Lincoln.

LIBERTY UNIVERSITY
Box 20000
3765 Candler's Mountain Rd.
Lynchburg, VA 24506-8001
Phone: 804-582-2000
Fax: 804-582-2017

Officers:
Jerry Falwell, chmn.
A. P. Guillermin, chief exec. officer
Norman Westervelt, chief operating officer

LPTV Stations (1):
Virginia: W198C, Lynchburg.

Other Holdings:
Radio.

LPTV Ownership

LIBRA-1 TV

321 N. Appleton St.
Appleton, WI 54911

LPTV Permitees (1):
Michigan: W24BG, Hurley & Ironweed.

LIMA TELEVISION CO.

106 Heischman Ave.
Worthington, OH 43085

LPTV Permitees (1):
Ohio: W67CA, Lima.

LINCOLN MEMORIAL UNIVERSITY

Hwy. 25 E
Harrogate, TN 37752
Phones: 615-869-2653; 615-869-6312
Fax: 615-869-4825

Officers:
Harold M. Finley, chmn.
Glyn R. Phillips, vice-chmn.
Sam A. Mars Jr., vice-chmn.
Scott D. Miller, acting pres.
D. D. Thompson, v.p., finance
Cynthia Cooke, v.p., alumni & development
Ralph Evans, v.p., academic affairs
E. Oscar Robertson, secy.

LPTV Stations (2):
Tennessee: W14AQ & W18AN, Harrogate.

LITTLE ROCK COMMUNICATIONS ASSOCIATES

11711 W. Markham St.
Little Rock, AR 72211

LPTV Permitees (1):
Arkansas: K45DE, Hot Springs.

THE LITTLE TV STATION

1928 E. Laguna
Tempe, AZ 85282

LPTV Permitees (4):
Alaska: K53CO, Anchorage; K19BJ, Fairbanks.
Idaho: K15DG, Pocatello; K16CQ, Twin Falls.

LOCAL COMMUNICATIONS

5918 Welborn Dr.
Wood Acres, MD 20816

LPTV Permitees (4):
Iowa: K57ES, Burlington.
Kansas: K56EB, Salina.
North Carolina: W62BI, Roanoke Rapids.
Vermont: W14AY, St. Johnsbury.

LOCAL SIGHTS & SOUNDS INC.

Box 81
Jacksonville, NC 25841

LPTV Permitees (1):
North Carolina: W69BZ, Jacksonville.

LOCAL TELEVISION ASSOCIATES INC.

Box 2069
1 Television Place, Hwy. 70-E
Morehead City, NC 28557
Phone: 919-240-0888
Fax: 919-240-2028

Officers:
John W. Gainey III, pres.
Lockwood Phillips, v.p.
Frederick J. McCune, secy.-treas.

Ownership: John W. Gainey III, 18.54%;
Frederick J. McCune, 17.54%; Ann T. Mun-
den, 15.92%; Robert R. Halker, 15%; William
R. Rollins, 15%; Lockwood Phillips, 7%; Wal-
ter Phillips, 7%; Ramon N. Redford Jr., 4%.

Represented (legal): Fisher, Wayland, Cooper
& Leader.

LPTV Stations (1):
North Carolina: W64AZ, Kinston-Greenville.

LPTV Permitees (1):
North Carolina: W51AX, Washington.

Other Holdings:
TV.

LOCALVISION

318 S. Main
Sioux Falls, SD 57102
Phone: 605-335-1136

LPTV Stations (2):
Oregon: K63DO, Coos Bay.
South Dakota: K42CC, Sioux Falls.

LPTV Permitees (9):
Arizona: K24BS, Bullhead City.
Oregon: K57EM, Coos Bay.
South Dakota: K30DD, K40CU & K44CW,
Sioux Falls; K22CY, Watertown.
Texas: K53DC, Paris.
Utah: K32AT, Roosevelt.
Washington: K57FJ, Spokane.

BILLY RAY LOCKLEAR

Box 190
Rte. 10
Lumberton, NC 28358

LPTV Permitees (1):
North Carolina: W07CN, Lumberton.

ARIKE LOGAN

2915 Northside Dr.
Atlanta, GA 30305

LPTV Permitees (1):
California: K61DW, Sacramento.

BOARD OF LOGAN COUNTY COMMISSIONERS

County Courthouse
Sterling, CO 80751

LPTV Permitees (4):
Colorado: K56EP & K58DX, Pesty; K46CY &
K48DQ, Sterling.

LONDON BRIDGE BCSTG. INC.

2001 Industrial Blvd.
Lake Havasu City, AZ 86403
Phone: 602-855-4098

Ownership: Lee R. Shoblom, pres.-treas.,
100%.

Represented (legal): Arent, Fox, Kintner, Plot-
kin & Kahn.

LPTV Stations (1):
Arizona: K45AJ, Lake Havasu City.

Other Holdings:
Radio.

LOS CEREZOS TELEVISION CO.

Suite 303
5151 Wisconsin Ave. NW
Washington, DC 20016
Phone: 202-686-1400

Officer:
Antonio Guernica, pres. & gen. mgr.

Represented (legal): Leventhal, Senter & Ler-
man.

LPTV Stations (1):
District of Columbia: W48AW, Washington.

Other Holdings:
Radio.

CHARLES W. LOUGHERY

LPTV Permitees (1):
Pennsylvania: W08CR, Warminster.

GREATER LOUISVILLE BCSTG. CORP.

2033 M St. NW
Washington, DC 20036
Phone: 202-659-5700

LPTV Permitees (1):
Kentucky: W62BM, Louisville.

LOW POWER TECHNOLOGY INC.

1300 E. 4th
Austin, TX 78704
Phone: 512-480-0084

Ownership: Jeffrey Nightbyrd, pres.

LPTV Stations (1):
Indiana: W25AG, Indianapolis.

HYE CHIN LOWERY

5202 Gladehill Dr.
Kingwood, TX 77345

LPTV Stations (1):
Texas: K66EB, Corpus Christi.

LPTV Permitees (1):
Texas: K68DJ, Corpus Christi.

LPTV INC.

No. 900
1025 Vermont Ave. NW
Washington, DC 20005

LPTV Permitees (1):
Texas: K65DW, Austin.

LUBBOCK TV CORP.

2124 15th St.
Lubbock, TX 79401
Phone: 806-747-4085
Fax: 806-747-8928

Officers:
Larry Rice, chief exec. officer
Rob Snell, chief operating officer
Beatty Howard, chief financial officer

Represented (legal): Crenshaw, Dupree &
Milam (Lubbock, TX).

LPTV Stations (1):
Texas: K40AN, Lubbock.

ILEANA LUFTOP

600 Vine St.
McAllen, TX 78501

LPTV Permitees (1):
Texas: K22DP, Bryan.

LUMEN INC.

Suite 7012
2507 U.S. 1 S
St. Augustine, FL 32086

LPTV Stations (1):
Florida: W22AN, St. Augustine.

LUPIAN WARREN BARNARD PARTNERSHIP

8691 Echo Dr.
La Mesa, CA 92041
Phone: 619-698-7300

LPTV Stations (1):
California: K49BV, Vista & Oceanside.

DENNIS MACEY

907 Paddock Dr.
Palatine, IL 60067

LPTV Permitees (1):
Arizona: K32CM, Lake Havasu City.

GORDON B. MADLOCK

1906 5th Ave. SE
Cedar Rapids, IA 52403

LPTV Permitees (2):
North Carolina: W05BK, Charlotte.
Texas: K04NW, Houston.

NIKITA MAGGOS

2523 Broadway Ave.
Alton, IL 62002

LPTV Permitees (1):
Hawaii: K48DU, Kailua Kona.

DWIGHT R. MAGNUSON

Box 332
Seymour, TN 37865

LPTV Stations (1):
Tennessee: W51BG, Farragut.

MAIN STREET TV INC.

Suite 204
393 Old Country Rd.
Carle Place, NY 11514

LPTV Stations (1):
Florida: W19AQ, Palm Beach.

MAINE BROADCASTING SYSTEM

One Congress Square
Portland, ME 04101

Officers:
Frederic L. Thompson, chmn. & pres.
Bruce C. McGorill, exec. v.p. & chief exec.
officer
Lew Colby, v.p. & gen. mgr.
Dale L. Eichorn, treas.

Ownership: Adeline B. Rines Trust, Mary R.
Thompson & Randy R. Clark, trustees,
25.26%; Julie T. Fraich, Audrey T. Price,
Benjamin M. Thompson, Frederic L.
Thompson, Nathaniel B. Thompson & Wil-
liam B. Thompson, 8.33% each; David M.
Rines, Henry M. Rines, James P. Rines,
Leonor W. Rines, Marjorie W. Rines & Anne
R. Stanley, 4.12% each.

Represented (legal): Wilkinson, Barker,
Knauer & Quinn.

LPTV Stations (3):
Iowa: K40CO, Storm Lake.
Maine: W57AQ, Calais; W04AK, Waterville.

LPTV Permitees (1):
Iowa: K55FL, Spencer.

Other Holdings:
TV.

WILLIAM G. MALITZ JR.

No. 506
11515 Burdine
Houston, TX 77035

LPTV Permitees (1):
North Dakota: K47DO, Fargo.

MALRITE COMMUNICATIONS GROUP INC.

1200 Statter Office Tower
Cleveland, OH 44115-1601
Phone: 216-781-3010

Officers:
Milton Maltz, chmn. & chief exec. officer
John C. Chaffee Jr., pres. & chief operating
officer
Kevan A. Fight, v.p., finance & chief financial
officer
Tom Bracanovich, v.p., engineering
John R. Wilson, treas.

Ownership: Milton Maltz, principal.

Represented (legal): Kaye, Scholer, Fierman,
Hays & Handler; Benesch, Friedlander,
Coplan & Aronoff.

LPTV Stations (1):
Florida: W53AH, Vero Beach.

Other Holdings:
TV, radio, services.

M & M COMMUNICATIONS INC.

606 Silver Shore Dr.
Pensacola, FL 32507
Phones: 904-456-9749; 904-456-2269
Ownership: J. M. Miller, pres., 51%.

LPTV Stations (2):
Florida: W38AJ, Jacksonville.
Texas: K67DW, San Antonio.

LPTV Permitees (2):
Arkansas: K61DA, Little Rock.
California: K02NE, Fresno.

M & M TELECASTING

5305 Ben Bridge
Fort Worth, TX 76107

Ownership: Don Pierson & Mack Mercer, 50% each.

LPTV Permittees (1):
Texas: K05HP, Fort Stockton.

MANNA MEDIA CORP.

Box 2595
111 E. 2nd St.
Casper, WY 82602
Phone: 307-265-4453

Officer:
John S. Runge, secy.-treas.

Represented (legal): Fisher, Wayland, Cooper & Leader.

LPTV Stations (1):
Wyoming: K13UC, Casper.

MANNING COMMUNITY FOUNDATION

206 Main St.
Manning, IA 51455

LPTV Permittees (2):
Iowa: K20CM & K31CJ, Manning.

JOHN PATRICK MARCOM

1146 Glenneyre St.
Laguna Beach, CA 92651

LPTV Stations (1):
Hawaii: K24CF, Haleakala.

LPTV Permittees (2):
Hawaii: K65FC, Kailua; K35DD, Lihue.

THE MARIAN CENTER

32 Birch Lake Dr.
Sherman, IL 62684

LPTV Permittees (1):
Illinois: W28BE, Springfield.

BERNARD MARKO

3630 N.E. First Court
Miami, FL 33137
Phones: 305-576-6000; 305-576-1110

LPTV Permittees (1):
New York: W57BP, Nyack.

GUENTER MARKSTEINER

Box 283
Hampton Falls, NH 03844
Phone: 603-964-1040

Represented (legal): Goldstein & Manello, P.C.

LPTV Stations (1):
Florida: W58BH, Boca Raton.

LPTV Permittees (1):
Florida: W65BM, Jacksonville.

H. EARL MARLAR

Box 121
Bull Run Valley
Heiskell, TN 37754

LPTV Stations (1):
Tennessee: W12BU, Heiskell.

MARSH MEDIA INC.

One Broadcast Center
Amarillo, TX 79101
Phone: 806-373-1787
Fax: 806-371-7329

Officers:
James R. McCormick, chmn. & chief operating officer

John Janeway, chief financial officer

Ownership: Stanley Marsh III, 51%; Michael C. Marsh, 30.25%; Tom F. Marsh, Special Trust, 14.5%; Estelle M. Watlington, 1%.

Represented (legal): Wiley, Rein & Fielding.

LPTV Stations (1):
New Mexico: K43BU, Clovis, NM-Farwell, TX.

Other Holdings:
TV.

WILLIAM A. MARSHALL

Box 6175
Salt Lake City, UT 84106

LPTV Stations (1):
Utah: K38CN, Salt Lake City.

RICHARD D. MARTIN

30826 U.S. 19 S
Palm Harbor, FL 34684

LPTV Permittees (3):
Illinois: W33AV, Springfield.
Iowa: K10NM, Davenport.
Kentucky: W10CC, Lexington.

DANIEL G. MARTINEZ

228 Walk Circle
Santa Cruz, CA 95060-5945

LPTV Permittees (1):
California: K61FL, Modesto.

LOUIS MARTINEZ

13707 Alderton Lane
Cerritos, CA 90701

LPTV Permittees (2):
California: K38CS, Mammoth Lakes.
Texas: K65ES, San Antonio.

OLEG MATIASH

24 Whitebirch Lane
Sparta, NJ 07871

LPTV Stations (1):
New Jersey: W17BE, Sparta.

JOSEPH J. MATTA JR.

40 Foxhill Rd.
Denville, NJ 07831

LPTV Permittees (2):
New Jersey: W26AK, Ocean Acres; W22AM, Rockaway.

WILLIAM E. MATTIS JR.

Box 4607
Greenville, DE 19807

LPTV Permittees (1):
Delaware: W55BT, Talleyville.

SALLY MATYCHOWIAK

601 Walnut Ave.
Bakersfield, CA 93305

LPTV Permittees (1):
California: K60DZ, Morro Bay.

ROY W. MAYHUGH

701 W. Perdue
Ridgecrest, CA 93555

LPTV Stations (1):
California: K43AG, Inyokern/Ridgecrest.

LPTV Permittees (1):
California: K19CL, Inyokern.

MB BROADCASTING

95 E. Tabernacle St.
St. George, UT 84770
Phone: 801-628-0484

LPTV Permittees (1):
Utah: K55DL, St. George/Washington/Santa Clara.

CARROLL McCARTHY

6 Colonial Place
Centereach, NY 11720

LPTV Permittees (3):
Arizona: K56EE, Nogales; K46CL, Yuma.
New Mexico: K16BW, Las Cruces.

JOHN THOMAS McCREERY III

c/o WMTS
Box 80
Murfreesboro, TN 37130
Phone: 615-893-6611

LPTV Stations (1):
Tennessee: W27AN, Murfreesboro.

Other Holdings:
Radio.

CARLO McDANIEL

4013 Pearl Ave.
Tampa, FL 33611

LPTV Permittees (2):
Florida: W34BC, Inverness; W56CL, St. Petersburg.

COLLEEN McDONALD & ASSOC.

Box 81
Post Falls, ID 83854
Phone: 208-773-0916

Ownership: Colleen McDonald & Tom Holmes, co-owners.

LPTV Permittees (1):
Idaho: K38CO, Lewiston.

HENRY J. MCGINNIS

100 Covelo
Fort Worth, TX 76111

LPTV Permittees (1):
Texas: K60EM, Mesquite.

DARLENE C. PALINAWAN McHENRY

980 W. Sunset Way
Issaquah, WA 98027

LPTV Stations (1):
Washington: K24CX, Anacortes.

KIRK McMILLAN

No. 108
22 Creek Rd.
Irvine, CA 92714

LPTV Permittees (2):
Illinois: W36AU & W45AN, Champaign.

McMINN COMMUNICATIONS INC.

692 Timothy Rd.
Athens, GA 30606
Phone: 404-549-8427

LPTV Stations (1):
Georgia: W02BS, Camilla.

MEDIA CO. OF STILLWATER

7007 S. I-35
Oklahoma City, OK 73149

LPTV Permittees (1):
Oklahoma: K31BV, Stillwater.

MEDIA-COM TELEVISION INC.

Box 2170
Akron, OH 44309-2170
Phones: 216-673-2323; 216-673-0301

LPTV Stations (1):
Ohio: W29AL, Akron.

LPTV Permittees (5):
Ohio: W30AV, Canton; W30AY, Chagrin; W35AX, Cleveland; W46BK, Lorain; W41B, Mentor.

MEDIA CONSULTING CORP.

Poppasquash Rd.
Bristol, RI 02809
LPTV Permittees (1):
Vermont: W54AL, Windsor/Newport/Springfield/Claremont/Lebanon, NH.

MEDIA PROPERTIES

Box 90307
1732 Dunraven Dr.
Knoxville, TN 37922

LPTV Permittees (3):
Alabama: W65AU, Mobile.
Michigan: W52AL, Flint.
North Carolina: W69BY, Winston-Salem.

RANDY MEHARG

305 Foxchase Dr.
Pike Road, AL 36064
Phone: 205-271-1996

LPTV Permittees (2):
Florida: W60BN, Palmetto-Bradenton; W06BQ, Seminole.

MENDOCINO COUNTY TELEVISION

c/o TV Improvement Association
Box 342
Ukiah, CA 95482

LPTV Stations (1):
California: K47AL, Ukiah.

JOHN MESTER

Box 424
Brooklyn, NY 11230

Branch Office:
Box 761
Kaunonga Lake, NY 12740
Phone: 914-583-4521

Represented (legal): Hogan & Hartson.

LPTV Permittees (1):
New York: W27AL, Monticello.

Other Holdings:
MMDS.

MESTERS TV

671 Coney Island Ave.
Brooklyn, NY 11218

Officers:
John Mester, chmn.
Dr. Jolinda Mester-Leider, chief exec. officer
Hilda Mester, chief financial officer
Natalie Mester-York, mktg. dir.

Represented (legal): Hogan & Hartson.

LPTV Permittees (2):
New York: W30AZ, Liberty; W51BN, White Lake.

Other Holdings:
MMDS.

METROCOM OF OREGON INC.

888 Goodpasture Island Rd.
Eugene, OR 97401-1752
Phone: 503-683-2525
Fax: 503-683-8016

Officers:
Conrad N. Bagne, chmn.
John E. Field, pres.-dir.
Glen Edwards, v.p.-dir.

Ownership: Arctic Slope Regional Corp., 80.95% (see listing); John E. Field, 2.75%; Patrick A. Sizemore, 1.31%; Barbara Baekey, 0.6%.

Represented (legal): Bechtel & Cole.

LPTV Stations (2):
Oregon: K14GW, Corvallis; K65ER, Eugene-Springfield.

METRO TV INC.

4853 Manor Hill Cr.
Syracuse, NY 13215-1336
Phone: 315-468-0908

LPTV Stations (1):
New York: W15AL, Rochester.

UNIVERSITY OF MICHIGAN

Room 248
West Engineering Bldg.
Ann Arbor, MI 48104

LPTV Permittees (1):
Michigan: W46AH, Port Huron.

LPTV Ownership

MICROBAND COMPANIES INC.

286 Eldridge Rd.
Fairfield, NJ 07004
Phone: 201-808-3700
Fax: 201-227-2612

Officers:
J. Patrick Dugan, pres. & chief exec. officer
William Hoffman, sr. v.p., gen. counsel & secy.
A. Dallmonte, engineering officer

Ownership: Microband Companies Inc.
Represented (legal): McFadden, Evans & Sill.

LPTV Stations (1):
Tennessee: W59AW, Nashville.

LPTV Permitees (4):
Florida: W46AP, Daytona Beach.
Maine: W67BR, Portland.
Michigan: W55BL, Saginaw.
Washington: K44CE, Tacoma.

Other Holdings:
MDS, MMDS.

MIDSOUTH BCSTRS.

283 Kimbrough
Memphis, TN 38103

Ownership: Karl Schledwitz & Bud Davis, 50% each.

LPTV Permitees (2):
Arizona: K12MV, Holbrook.
Missouri: K02NM, Wardell-Kennett.

MID STATES TELEVISION INC.

Box 3030
2700 Bell Rd.
Lexington, OH 44904

LPTV Stations (1):
Ohio: W50BE, Mansfield.

MILES CITY BCSTG. CORP.

336 N. Robert St.
St. Paul, MN 55101

LPTV Permitees (1):
Montana: K25CE, Miles City

MINISTERIO RADIAL CRISTO VIENE PRONTO INC.

Box 344
Guayama, PR 00655

LPTV Permitees (2):
Puerto Rico: W22AX, Guayama; W14BM, Rio Piedras.

MINNESOTA VALLEY TV IMPROVEMENT

Box 166
Granite Falls, MN 56241

LPTV Stations (5):
Minnesota: K16CP, K18DI, K22DO, K24CS & K26DG, Granite Falls.

MINORITY ENTREPRENEURS INC.

1898 Mulberry St.
Montgomery, AL 36106

LPTV Permitees (2):
Florida: W62BC, Melbourne.
Indiana: W50AZ, Columbus.

MISSOURI BAPTIST COLLEGE (ITFS CORP.)

12542 Conway Rd.
St. Louis, MO 63141
Phone: 314-569-1190

Represented (legal): May & Dunne.

LPTV Stations (1):
Missouri: K56CA, St. Louis.

THE CURATORS OF THE UNIVERSITY OF MISSOURI

Hwy. 63 S
Columbia, MO 65201
Phone: 314-442-1122

Officers:
Thomas R. Gray, gen. mgr.
Gloria Britt, chief financial officer

Represented (legal): Fisher, Wayland, Cooper & Leader.

LPTV Stations (1):
Missouri: K07SD, Rolla.

Other Holdings:
TV.

MISSOURI SOUTHERN STATE COLLEGE

Newman & Duquesne Rds.
Joplin, MO 64801
Phone: 417-625-9375
Fax: 417-625-9742

Officer:
Richard W. Massa, exec. mgr.

LPTV Stations (1):
Missouri: K57DR, Joplin.

Other Holdings:
Radio.

STUART E. MOEN

415 Barren Springs Dr.
Houston, TX 77090

LPTV Permitees (1):
South Dakota: K48DK, Sioux Falls.

MOHAVE COUNTY BOARD OF SUPERVISORS

Box 390
Kingman, AZ 86401

LPTV Permitees (1):
Utah: K27DC, St. George.

MONETA ASSOC.

Box 889
Blacksburg, VA 24060

LPTV Permitees (2):
Virginia: W33AP, Darville; W17AO, Staunton.

MONROE COUNTY COMMISSIONERS

500 Whitehead St.
Key West, FL 33040

LPTV Stations (1):
Florida: W52BB, Big Pine.

MONTEREY COUNTY SUPERINTENDENT OF SCHOOLS

Box 80851
901 Blanco Circle
Salinas, CA 93912
Phones: 408-755-0383; 408-755-0389

Officers:
William Barr, superintendent
William Roberts, dir.

LPTV Stations (1):
California: K13ND, San Ardo/Bradley.

MONTEZUMA/DOLORES COUNTY METRO RECREATION DISTRICT

Box 54
Gunnison, CO 81230

LPTV Stations (2):
Colorado: K24CH & K26CI, Cortez.

MONTGOMERY PUBLICATIONS INC.

Box 129
222 W. 6th St.
Junction City, KS 66441
Phones: 913-762-5055; 913-762-5000
Fax: 913-762-4584

Officer:
Roland Waechter, v.p.

Ownership: John G. Montgomery, 100%.

LPTV Stations (1):
Kansas: K06KZ, Junction City.

Other Holdings:
Newspaper, services.

MOORE BCSTG. INC.

Box 1
Rts. 1
Murfreesboro, TN 37130
Phone: 615-790-6400

Ownership: Benjamin B. Moore, 100%.

Represented (legal): Gardner, Carton & Douglas.

LPTV Stations (4):
Alabama: W03AQ, Demopolis.
California: K06KU, Twentynine Palms.
Georgia: W05AZ, Tifton.
Minnesota: K02LU, Bemidji.

LPTV Permitees (1):
Texas: K04MP, Pecos.

GWENDOLYN MOORE

2122 New Hampshire Ave. NW
No. 512
Washington, DC 20009
Phone: 202-483-6912

LPTV Permitees (2):
Michigan: W41BC, Pontiac.
Ohio: W11CB, Akron.

JOHN R. MOORE

No. 504
2900 Boniface
Anchorage, AK 99504

LPTV Stations (1):
Alaska: K22AG, Anchorage.

PAUL M. MOORE

716 N. Westwood Ave.
Toledo, OH 43607
Phone: 419-534-2714

LPTV Stations (1):
Ohio: W48AP, Toledo.

RODNEY A. MOORE

912 Westminster St. NW
Washington, DC 20001
Phone: 202-234-7142

LPTV Permitees (5):
Louisiana: K14E, New Orleans.
Michigan: W44AZ, Ann Arbor; W68CH, Dearborn; W58BX, Monroe.
Ohio: W18AW, Toledo.

RAY MORAN

Box 3757
Lubbock, TX 79452
Phone: 806-745-3434
Fax: 806-748-1949

LPTV Permitees (2):
Texas: K23CP, Hereford; K46CS, Lubbock.

Other Holdings:
TV.

MORELAND BCSTG. ASSOC.

1222 Arsenal St.
Watertown, NY 13601

LPTV Permitees (1):
New York: W28BC, Massena.

WILLIAM E. MORGAN

Box 453
Bruce, MS 38915

LPTV Stations (1):
Mississippi: W22AS, Grenada.

LLOYD A. MORIBER

One Palm Bay Court
Miami, FL 33138
LPTV Permitees (6):
Florida: W48BB, Islamorada; W12BY, Key Largo; W26AI & W56BO, Key West; W03AZ & W41AN, Marathon.

MORONGO BASIN TV CLUB INC.

Box 864
73658 Old Dale Rd.
Twentynine Palms, CA 92277
Phone: 619-367-1833

Officers:
E. W. Ball, pres.
Noel Larson, v.p.

LPTV Stations (1):
California: K63CG, Twentynine Palms.

ALBERT MORRISON JR.

12605 S.W. 64th Ave.
Miami, FL 33156

LPTV Permitees (1):
Illinois: W29AS, Highland Park.

MORTON BROADCASTING CO.

44 Yale Ave.
Morton, PA 19070

LPTV Permitees (1):
Pennsylvania: W07CB, Philadelphia.

MOUNT KATHADIN TELEVISION INC.

10 Common St.
Waterville, ME 04901
Phone: 207-873-6100

LPTV Stations (1):
Maine: W25BD, Augusta.

LPTV Permitees (3):
Maine: W16AO, Brunswick; W38AY, Camden; W31AW, Skowhegan.

MOUNTAIN STATES BCSTG. INC.

2445 N. Tucson Blvd.
Tucson, AZ 85716
Phone: 602-795-0311

LPTV Permitees (1):
Arizona: K23CD, Tucson.

MOUNTAIN TV NETWORK INC.

Suite 109
1140 N. Higley
Mesa, AZ 85205

Officers:
Dean Windsor, pres.
Shirley Ruth Windsor, v.p.
Leatha Windsor, v.p.-treas.

LPTV Stations (3):
Arizona: K32BA, Vernon.
Nevada: K69EX, Hawthorne.
Texas: K14GX, Beeville.

LPTV Permitees (229):
Arizona: K32BB & K36AW, Ajo; K29BI, K41BC & K47BU, Globe; K18AV, K26AM & K44BY, Kingman; K31CA, Prescott; K20BJ & K22AM, Vernon.

Arkansas: K32CX, K58DC & W20AI, Augusta; K18CZ, K54DF, K62DI & K64DS, Harrison; K32BW, K36BY & K48DF, Randall; K39CE, Russellville.

Colorado: K22CT, Buena Vista; K33CS, Craig; K42BY & K48CV, Lamar; K15BO & K45CM, Leadville; K16BR, K22DL & K52CY, Limon; K39BZ, Manassa; K27CZ, Springfield.

Hawaii: K28BS, K47CG, K58CV, K60DU, K66DH & K68CP, Kaimi; K27CT, K29AF, K33CZ & K59DI, Lihue; K61ED, Lihue & Rural Kauai County.

Idaho: K36BZ, Council; K29BP, Grangeville; K15CK, K21CH & K23CS, McArthur; K30CI, K40CJ, K52DD & K50BV, Osburn & rural Shoshone County; K17CQ Weiser.

Iowa: K34CV & K46CX, Burlington; K47CQ, Denison; K48CO, Luana; K39CA, Spencer; K48CT, K50CF, K60DK & K66DP, Storm Lake.

Kansas: K65DV, Garnett; K51CD & K57EC, Junction City; K36BV & K42CJ, Liberal; K56EA & K68CX, Marysville; K40CD & K60ED, Medicine Lodge; K50BS & K52CB,

Salina; K22BT, K28CP & K46BS, Teeterville; K68DN, Tyro.

Louisiana: K20CH & K40CM, Bogalusa; K30DH, Bogalusa-Washington; K21CN, Leesville; K39BX, Leesville & rural Vernon County; K30CJ, K32CI, K36BM, K42CK & W20AK, Mary; K26CF, Mary/Sabine; K41CI, K45CE & K69EY, Morgan City.

Minnesota: K34CG & K56DE, Bay Lake; K20BA & K26BX, International Falls; K45BQ, Worthington.

Missouri: K43CB, Bethany; K51CT, Potosi.

Montana: K38BS, Baker & rural Fallon County; K29BT & K35CD, Choteau; K32CF, Cut Bank; K32CU & K42CA, Dillon; K22CZ, Lewistown; K04CZ, K14HW & K36CM, Livingston; K23CN, Red Lodge; K21CW, Virginia City; K29BX, White Sulphur Springs.

Nebraska: K48CZ, Falls City; K45CJ, Harrison; K45CK, Hyannis; K31BP, Page; K59DP, K65EE & K69EV, Steele City.

Nevada: K19BZ, Eureka; K41CN & K52CJ, Hawthorne.

New Mexico: K16AX, Central; K21BR & K31CF, Chama; K27CQ, Clayton; K20CG, K22CR & K28CK, Gallup; K17CE, K21BM & K25CN, Grants; K14HQ, K18BX & K35BL, Hobbs; K24CB & K28CX, Raton; K15BF & K31CE, Santa Rosa; K18CF, Socorro; K17CH, K27CY, K29CE & K45CL, Taos; K30CM, K32BI & K48CX, Tucumari; K50CG, Tucumari & rural Quay County.

North Dakota: K23CG, K25DY & K65DY, Forman; K43CL & K69EG, Goodrich; K64DE, Wishek.

Oklahoma: K21CM & K29BJ, Beaver; K16BM, K18BB & K60DT, Cedardale; K22CM, K33CD, K66DF & K68DU, Stillwater.

Oregon: K26CN, Heppner; K43CE, John Day; K15CI, Lakeview; K29BA, Seaside.

South Dakota: K66DD, Chamberlain; K46CT & K56ES, Sisseton.

Texas: K47CS, Bay City; K34CJ, K40CL & K56DY, Beeville; K22CG, K30CB, K32CE & K66DE, Blossom; K17BZ, Carrizo Springs; K30CG & K34AT, Democrat; K23CC, Estel-line; K31BA, Fort Stockton; K35CB, K41BS & K43CM, Huntsville; K30BY, K32CD, K36BL, K58DG, K62DX & K64DC, Jasper; K48CI, Kerrville; K34CF, La Grange; K16BL & K43CK, Pampa; K16BK, K22CJ, Quanah; K22CK, K40CE, K48DE & K67DP, Spearman; K33CL, Uvalde & rural Uvalde County.

Washington: K52DC, Colville; K50BU & K62CP, Colville & rural Stevens County; K36CH, Goldendale; K43AY, K56DU, K62CB, Moses Lake; K30CO & K56DH, Port Angeles.

Wyoming: K29BU, Dubois; K29BV, Jackson; K38BX, Jackson & rural Teton County; K26CA, Kemmerer; K38CC, Rawlins/Carb-on; K52CX, Wheatland.

MULLER BCSTG.

925 S. Broadway
Cortez, CO 81321

LPTV Stations (1):
Colorado: K20AF, Cortez.

SUZI MURAYAMA

No. 302
2735 S. King St.
Hilo, HI 96826

LPTV Permitees (1):
Hawaii: K55GA, Kailua Kona.

MATTHEW MURILLO JR.

3005 Abbott Lane
Paris, TX 75460

LPTV Permitees (1):
Texas: K42DA, Paris.

DENNIS E. & MARGARET A. MURRAY

300 Central Ave.
Sandusky, OH 44870

LPTV Permitees (1):
Florida: W65CH, Stuart.

BARBARA A. NADLEY

325 S. 3rd St.
Philadelphia, PA 19106

LPTV Permitees (1):
Massachusetts: W30AX, Hyannis.

CHARLES S. NAMEY

1060 McKean Circle
Winter Park, FL 32789

LPTV Permitees (1):
Florida: W27BB, Kissimmee.

N & K LPTV INC.

Suite 600
12000 Biscayne Blvd.
Miami, FL 33181-2742

Officer:
A. G. Newmyer, pres.
Ownership: J. H. Kanter, 100%.

LPTV Stations (2):
Alaska: K14AP, Anchorage.
New Mexico: K55DW, Farmington.

NAPLES TRANSLATOR INC.

No. 104
23642 Calabasas Rd.
Calabasas, CA 91302

Ownership: Lawrence Rogow & Gary Spire, principals. See also Atrium Bcstg., Baby Boom Bcstg., Central Coast Good News & Coastline Communications.

LPTV Permitees (1):
Florida: W53AQ, Naples.

NATIONAL BLACK MEDIA COALITION

38 New York Ave. NE
Washington, DC 20002
Phone: 202-387-8155
Fax: 202-462-4469

Officers:
Pluria W. Marshall, chmn.
Carmen Marshall, chief exec. officer
LPTV Stations (1):
Connecticut: W11BJ, Hartford.

NATIONAL MINORITY TV INC.

Box C-11949
Santa Ana, CA 92711
Phone: 714-665-2113

Officers:
Paul F. Crouch, pres.
Philip Aguilar, v.p.
P. Jane Duff, asst. secy.
Ownership: Non-profit organization; Paul F. Crouch, principal.

Represented (legal): May & Dunne.

LPTV Stations (3):
California: K56DZ, Fresno.
North Carolina: W62BV, Charlotte.
Utah: K36CJ, Salt Lake City.

LPTV Permitees (1):
West Virginia: W52BD, Huntington.
Other Holdings:
TV.

NAVAJO COMMUNITY COLLEGE

Telecommunications Dept.
Tsaile, AZ 86556
Phone: 602-787-6132

LPTV Stations (3):
Arizona: K51AV, Chinle; K44BB, Window Rock.
New Mexico: K38AU, Crownpoint.

NAVAJO NATION

Telecommunications Dept.
Tsaile, AZ 86556

LPTV Stations (1):
Arizona: K40AP, Tsaile.

LPTV Permitees (3):
Arizona: K67EY, Blitter & Lechee; K54CR, Kayenta.
New Mexico: K48AW, Shiprock.

NAVARRO COLLEGE

3200 W. 7th Ave.
Corsicana, TX 75110
Phones: 903-874-6501; 903-874-2241
Fax: 903-874-4636

Officer:
Gerald Burson, pres. & chief exec. officer
Ownership: Navarro Jr. College District, 100%.

Represented (legal): Haley, Bader & Potts.

LPTV Stations (1):
Texas: K41AK, Fairfield.

LPTV Permitees (1):
Texas: K30DG, Corsicana.

NEAR NORTH COMMUNICATIONS INC.

No. 1700
211 E. Ontario
Chicago, IL 60611

LPTV Permitees (2):
Wisconsin: W67BS, Appleton; W62BN, Fond du Lac.

NEIGHBORHOOD BCSTG. SERVICES INC.

2801 Fruitville Rd.
Suite 200
Sarasota, FL 34237

Ownership: Trivest Financial Services.

LPTV Permitees (3):
Georgia: W44AF, Augusta; W60BO, Brunswick.
North Carolina: W34AJ, Gastonia.

NEIGHBORHOOD TV NETWORK INC.

4908 York St.
Metairie, LA 70001

LPTV Permitees (3):
Mississippi: W53AY, Jackson.
Oklahoma: K60EC, Tulsa.
Texas: K61EY, Corpus Christi.

NEW COVENANT CHURCH

Box 566
Falfurrias, TX 78355
Phone: 512-325-3434

LPTV Stations (1):
Texas: K07TS, Falfurrias.

THE NEW YORK TIMES CO.

229 W. 43rd St.
New York, NY 10036
Phone: 212-556-1234

Officers:
Arthur Ochs Sulzberger, chmn.
Walter E. Mattson, pres.
David L. Gorham, sr. v.p.
Benjamin Handelman, sr. v.p.
John D. Pomfret, sr. v.p.
Michael E. Ryan, sr. v.p.
Guy T. Garrett, v.p.
Solomon B. Watson IV, secy.
Denise K. Fletcher, treas.
Frank R. Gatti, controller

Represented (legal): Koteen & Naftalin.

LPTV Stations (5):
Arkansas: K67EO, Bentonville; K62DQ, Fayetteville.
Missouri: K62DA, Malden.
Pennsylvania: W36BE, State College; W20AD, Williamsport.

LPTV Permitees (2):
Pennsylvania: W39BE, State College; W42BJ, State College.

Tennessee: W66BG, Union City.

Other Holdings:
TV, radio, newspaper, publishing, services.

NEWSOUTH BCSTG. CORP.

Box 2271
Orlando, FL 32802

LPTV Stations:
Florida: W12CD, Altamonte Springs; W02BH, Live Oak.
Georgia: W05BP, Lumber City; W02BQ, Waycross.

NICOLAS COMMUNICATIONS CORP.

111 Paseo Encinal
San Antonio, TX 78212
Phones: 512-824-5812; 512-824-3435

LPTV Stations (2):
Texas: K22BH, Corpus Christi; K17BY, San Antonio.

LPTV Permitees (3):
Texas: K45DB & K57FC, Corpus Christi; K62CY, Waco.

NOBLES BROADCASTING CO. LTD.

Box 730
Worthington, MN 56187
Fax: 507-376-5071

Officer:
Don Rabbitt, chief exec. officer

Branch Office:
1077 Meadow Lane
Fond du Lac, WI 54935
Phone: 914-921-1135

LPTV Stations (1):
Minnesota: K07TY, Worthington.

ANNE A. NORDBY

888 16th St. NW
Washington, DC 20006

LPTV Permitees (3):
Wyoming: K19BW, Border; K16BH, Cokeville; K03GU, Kemmerer.

RALPH GENE NORMAN

Box 686-B
Rte. 10
Lenoir, NC 28645

LPTV Stations (1):
North Carolina: W53AO, Lenoir.

UNIVERSITY OF NORTH CAROLINA

Box 14900
10 T.W. Alexander Dr.
Research Triangle Park, NC 27709-4900
Phone: 919-549-7000
Fax: 919-549-7201

Officers:
C. D. Spangler Jr., pres.
L. Felix Joyner, chief financial officer
Represented (legal): Schwartz, Woods & Miller.

LPTV Permitees (2):
North Carolina: W28AN, Franklin; W31AN, Murphy.

Other Holdings:
TV.

NORTH CENTRAL LPTV INC.

Box 9090
Clearwater, FL 34618-9090
Phone: 813-572-8585

LPTV Stations (1):
Ohio: W13BN, Columbus.

NORTH CENTRAL OHIO TV CORP.

Box 311
2435 Mansfield Rd.
Ashland, OH 44805
Phones: 419-526-5825; 419-289-2605

LPTV Ownership

LPTV Stations (1):
Ohio: W59BP, Ashland.

NORTH GIBSON SCHOOL CORP.

Box 325
Princeton, IN 47670

Officer:
Edward Swan, chief exec. officer

Represented (legal): Arent, Fox, Kintner, Plotkin & Kahn.

LPTV Stations (1):
Indiana: W06BD, Princeton.

NORTH LAKE TAHOE COMMUNITY FOUNDATION

Box 6760
Incline Village, NV 89450

Officer:
Carol B. Sells, pres.

Represented (legal): Schwartz, Woods & Miller.

LPTV Stations (1):
Nevada: K14AJ, Incline Village.

NORTH SHERMAN TV CO-OP

Box 27
Wasco, OR 97065
Phone: 503-442-5477

Officers:
Jerry Barnett, pres.
Robert Davis, v.p.
John A. Foss, secy.
Floyd Ruthburn, dir.
Patrick MacNab, dir.
Ray Van Gilder, dir.
Chester Coates, dir.

LPTV Stations (1):
Oregon: K67AD, Wasco.

NORTHERN CALIFORNIA CONFERENCE ASSOCIATION

Box 493462
Redding, CA 96049

Officer:
Dick Seltzer, chmn.

NORTHERN NEW MEXICO CHRISTIAN BCSTRS.

Box 932
Los Alamos, NM 87544

LPTV Permittees (1):
New Mexico: K51BZ, Los Alamos.

NORTHFORK TV TRANSLATOR SYSTEM

Box 397
1905 Palo Duro St.
Memphis, TX 79245

Ownership: Arnold Cruze.

LPTV Stations (4):
Oklahoma: K52AN, Elk City; K58CS & K62BQ,
Erick/Sayre/Carter; K36AJ, Strong City/Leedy/Hammon.

NORTHRIDGE COMMUNITY BROADCASTING CO.

No. 104
23642 Calabasas Rd.
Calabasas, CA 91302-1592

LPTV Permittees (1):
California: K24CM, Northridge.

NORTHSIDE BAPTIST CHURCH

LPTV Stations (1):
Georgia: W51AR, Tifton.

NORTHWAY VILLAGE COUNCIL

General Delivery
Northway, AK 99764

Officers:
Lorraine Felix, pres.
Jimmy Demit, v.p.

LPTV Stations (1):
Alaska: K02LB, Northway.

NORTHWEST CHRISTIAN TELEVISION

Box 6021
1501-170 9th SE
Bellevue, WA 98008

LPTV Permittees (1):
Washington: K62DH, Seattle.

NORTHWEST SUBURBAN COMMUNICATIONS INC.

157 N. Brockway St.
Palatine, IL 60067
Phone: 708-359-8880

LPTV Permittees (1):
Illinois: W22AJ, Waukegan.

TIMOTHY M. NOVAK

11462 Girdled Rd.
Painesville, OH 44077

LPTV Permittees (1):
Ohio: W32AN, Montville.

DONALD R. NOVELL

7772 Brams Hill Cr.
Centerville, OH 45459

LPTV Permittees (1):
Ohio: W55BQ, Springboro.

NYE COUNTY

Box 669
Tonopah, NV 89049
Phones: 702-482-8197; 702-482-8156

Officers:
Bob Sorenson, chief operating officer & engineering dir.
Kimberly D'Donnell, chief financial officer

LPTV Stations (1):
Nevada: K17AH, Tonopah.

MILLARD V. OAKLEY

Box 520
1024 Main St.
Livingston, TN 38570
Phone: 615-823-5633

LPTV Permittees (11):
California: K28DL, Blythe.
Colorado: K42CT, Vail.
Indiana: W48AK, Indianapolis.
Iowa: K43CF, K65ET & K69FI, Denison; K62DJ,
Dubuque; K44CY & K54CU, Storm Lake.
Kentucky: W58BP, Paducah.
Ohio: W32AQ, Dayton.

Other Holdings:
Radio.

O & R BROADCASTING CO.

Box 1009
High Point, NC 27261
LPTV Permittees (1):
South Carolina: W08CV, Myrtle Beach.

OCEAN PINES LPB BCST. CORP.

10100 Ocean Hwy.
Ocean City, MD 21842
LPTV Permittees (1):
Maryland: W06BL, Ocean City.

OCEANIA BCSTG. NETWORK INC.

Suite C-314
970 N. Kalaeo Ave.
Kailua, HI 96734
Phone: 808-254-5826

Officers:
Christopher Racine, pres.
Wayne Kraiss, v.p.

Kenneth Wayman, treas.
Judie Racine, secy.

LPTV Permittees (1):
Hawaii: K42CD, Honolulu.

Other Holdings:
TV.

ROBERT JOHN O'DONNELL

Box 1133
Palm Beach, FL 33480
Phone: 407-655-2455
Fax: 407-833-8888

LPTV Permittees (1):
Florida: W14BE, Gainesville.

OGDEN LEISURE INC.

111 Waldemar Ave.
East Boston, MA 02128

LPTV Permittees (1):
Illinois: W59BU, Vandalia.

OGDEN NEWSPAPERS INC.

1500 Main St.
Wheeling, WV 26003
Phone: 304-233-0100

Officer:
R. Nutting, business mgr.

LPTV Stations (3):
Minnesota: K28AE, Fairmont; K22AE, New Ulm.
New York: W43AP, Jamestown.

Other Holdings:
Newspaper.

OJAI ASSEMBLY OF GOD

190 E. El Roblar
Ojai, CA 93023
Phone: 805-646-1296

LPTV Stations (2):
California: K33CC, Ojai; K47CL, Ventura.

KEVIN O'KANE

6612 Burleson Rd.
Munnsville, NY 13409

LPTV Stations (4):
New York: W28AQ, Little Falls; W13BR,
Oneida; Wampsville, Durhamville; W53AM,
Utica; W11BS, Utica, Marcy, Deerfield.

LPTV Permittees (5):
New York: W15BA, Cazenovia; W22BD,
Oneida; W31AP, Oneonta; W44BD, Rome;
W12BZ, Rome (north & south).

OKANOGAN TELEVISION INC.

Box 273
Omak, WA 98841
Phone: 509-826-3340

Officer:
John P. Andrist, pres.

LPTV Stations (1):
Washington: K35BJ, Ellensburg.

OKLAHOMA PUBLISHERS ELECTRONIC COMMUNICATIONS

117-119 E. Broadway
Anadarko, OK 73005
Phone: 405-247-3331

LPTV Permittees (1):
Oklahoma: K21CJ, Elk City.

Other Holdings:
Newspaper.

OKTV TRANSLATOR SYSTEM INC.

Box 881
618 9th St.
Woodward, OK 73801
Phone: 405-256-2254

Officers:
Wayne D. Maupin, pres.
Doris E. Maupin, secy.-treas.

Ownership: Wayne D. Maupin, 100.00%.

LPTV Stations (1):
Oklahoma: K69DH, Woodward/Mooreland/
Waynoka.

OLEAN TELEVISION STATION

Box 606
245-247 N. Union St.
Olean, NY 14760
Phones: 716-373-2488; 716-373-2489

Represented (legal): Miller & Fields.

LPTV Stations (2):
New York: W20AB & W25AK, Olean.

ORION BROADCAST GROUP

Suite 117
6061 S. Willow Dr.
Englewood, CO 80111

Officers:
Keith R. Shwayder, chmn.
Thomas J. Bonomo, pres.
Samuel E. Matthews, secy.-treas.

LPTV Permittees (1):
Arizona: K28AQ, Flagstaff.

ARACELIS ORTIZ

1386 N. Reagan St.
San Benito, TX 78586

LPTV Stations (1):
Puerto Rico: W50AV, San German.

CARLOS ORTIZ

1108 S. Commerce
Harlingen, TX 78550
Phone: 512-428-4848

LPTV Stations (1):
Oklahoma: K07TX, Oklahoma City.

CLARK ORTIZ

1386 N. Reagan
San Benito, CA 78586

LPTV Permittees (1):
Texas: K12ON, Bryan.

OWEN BROADCASTING ENTERPRISES

Box 742
Knoxville, TN 37901
Phone: 615-521-8865

LPTV Permittees (9):
Arizona: K25CB, Florence/Superior.
Florida: W27AW, Homosassa Springs.
Idaho: K16CK, Sandpoint.
Montana: K31CY, Livingston.
North Dakota: K31BO, Elgin; K38BY, Reeder.
South Dakota: K42BD, Lemmon.
Texas: K25DA, Paris; K13US, Uvalde.

DENNIS H. OWEN

Box 742
Knoxville, TN 37901
Phone: 615-521-8865

LPTV Permittees (1):
Michigan: W13BD, Alpena.

JAMES W. OWENS

1525 McGavock St.
Nashville, TN 37203
Fax: 615-256-7779

LPTV Permittees (2):
South Carolina: W65CI, Darlington; W16AS,
Sumter.

THE OXFORD EAGLE INC.

916 Jackson Ave.
Oxford, MS 38655

LPTV Permittees (1):
Mississippi: W51AZ, Oxford.

Other Holdings:
Newspaper.

OXFORD INVESTMENT INC.

1240 East 800 North
Orrem, UT 84057

LPTV Permitees (1):
Utah: K44CU, Provo.

PAGING SYSTEMS INC.

Box 4249
Burlingame, CA 94010

LPTV Stations (1):
Connecticut: W28AJ, West Haven.

Other Holdings:
MMDS.

PALM BEACH TELEVISION BROADCASTING INC.

3180 Burgundy Dr. N
Palm Beach Gardens, FL 33410
Phone: 407-624-9255
Fax: 407-626-3104

Officer:
Leonard Walk, pres.

Ownership: Peter Clark & Leonard Walk, 50% each.

Represented (legal): Arent, Fox, Kintner, Plotkin & Kahn.

LPTV Permitees (2):
Florida: W31AY, Jupiter & Tequesta; W36AQ, West Palm Beach.

CHRISTINE E. PALMQUIST

2102-A Gallows Rd.
Vienna, VA 22180

LPTV Stations (1):
Tennessee: W38AD, Jackson.

PALO VERDE VALLEY TV CLUB INC.

Box 874
Blythe, CA 92225

LPTV Permitees (5):
California: K18CL, K22BY, K24CE, K26CE & K30CY, Blythe.

PARADISE SUPERSTATION LTD. INC.

No. 714
342 Madison Ave.
New York, NY 10173

LPTV Permitees (1):
Virgin Islands: W17BG, Charlotte Amalie.

PARADISE VALLEY TV ASSN.

Box 152
Livingston, MT 59047

LPTV Stations (1):
Montana: K27DL, Emigrant.

LPTV Permitees (1):
Montana: K19CO, Emigrant.

PARK CITY TELEVISION

Box 445
Park City, UT 84060
Phones: 801-649-0045; 801-649-4501
Fax: 801-649-5696

Ownership: William H. Coleman, pres., 100%.

LPTV Stations (1):
Utah: K45AX, Park City.

PARK COMMUNICATIONS INC.

Box 550
Terrace Hill
Ithaca, NY 14850
Phone: 607-272-9020
Fax: 607-272-0054

Officers:
Roy H. Park, chmn. & chief exec. officer
Wright M. Thomas, pres. & chief operating officer
W. Randall Odil, v.p., television
Rick Prusator, v.p., radio
Randel N. Stair, v.p., controller & asst. secy.

Represented (legal): Wiley, Rein & Fielding.

LPTV Permitees (3):
Georgia: W18AQ, Warner Robins.
New York: W26AN, Ithaca.
Oregon: K67EV, Portland.

Other Holdings:
TV, radio, newspapers.

PAYNE BROADCASTING CO.

420 Leon Dr.
Sparta, TN 38583

LPTV Permitees (1):
Arkansas: K32CO, Hot Springs.

PAYVISION COMMUNICATIONS

Amarillo Dr.
Seymour, TN 37865

LPTV Permitees (1):
New Mexico: K39CB, Santa Fe.

PEARL TELEVISION ASSOCIATES

Box 5329
Emerywood Station
High Point, NC 27262

LPTV Permitees (2):
North Carolina: W60AU, Raleigh.
South Carolina: W11BR, Myrtle Beach.

PENGARDNER CO. INC.

Box 90307
Knoxville, TN 37990

LPTV Permitees (1):
Ohio: W40AD, Columbus.

PENINSULA COMMUNICATIONS INC.

Box AV
Carmel, CA 93921

LPTV Permitees (4):
California: K33DJ & K69FX, Carmel; K27PR, Monterey; K19CR, Salinas.

PENN CENTRAL BROADCASTING INC.

15th & Hamilton Sts.
Allentown, PA 18102
Phone: 215-435-5913

LPTV Stations (1):
Pennsylvania: W09BL, Williamsport.

VEARL PENNINGTON

Box 7178
Mount Sterling, KY 40353

LPTV Stations (2):
Kentucky: W10BM, Morehead; W06BC, Mount Sterling.

LPTV Permitees (2):
Kentucky: W06BO, Lexington.
North Carolina: W04CR, Washington.

PENSACOLA TV DEVELOPMENT

Suite 104
23642 Calabasas Rd.
Calabasas, CA 91302-1592
Phone: 818-884-3818

Ownership: Lawrence Rogow & Gary Spire, principals.

LPTV Permitees (1):
Florida: W12BI, Pensacola.

PENTACOM BCSTG. CORP.

Box 214
Star Rte.
Vernon, FL 32462

LPTV Permitees (1):
Florida: W05BF, Chipley.

PENTECOSTAL REVIVAL ASSOCIATION INC.

Box 1506
Rte. 4
Palatka, FL 32077
Phones: 904-325-5854; 904-325-6323

Officers:

Rev. Dolly Harrell, pres.
James L. Harrell Sr., v.p.
James L. Harrell Jr., v.p.
Ella Shifflett, secy.-treas.

Ownership: Rev. Dolly Harrell, James L. Harrell Sr., James L. Harrell Jr. & Ella Shifflett, 25% each.

LPTV Stations (1):
Florida: W49AW, Palatka.

PEOPLES TV ASSN.

Box AG
Moses Lake, WA 98837

LPTV Permitees (1):
Washington: K64CZ, Moses Lake.

PEPSI-COLA BOTTLING CO. OF ALTON INC.

2523 Broadway Ave.
Alton, IL 62002

LPTV Permitees (2):
Illinois: W53AN, Salem; W54AM, Vandalia.

JOSEPH M. PEREZ

1901 Amy Ave.
Santa Rosa, CA 95401

LPTV Stations (1):
California: K48BQ, Fort Bragg.

REY F FRANCO PEREZ

Box 1975
San Benito, TX 78586

LPTV Permitees (4):
South Dakota: K60EI, Rapid City.
Texas: K56EK, Killeen; K62EB, Marshall; K26DF, Tyler.

HARRY W. PERLOW

3145 Lake Valencia E
Palm Harbor, FL 34684

LPTV Permitees (1):
Florida: W57BQ, Madeira Beach.

PERRY CHANNEL 69 TV INC.

400 E. Colonial
Orlando, FL 32805
Phones: 813-644-0261; 904-584-6981

LPTV Stations (1):
Florida: W69AX, Perry.

PERRY COMMUNICATIONS INC.

19 Moss Ledge Rd.
Westport, CT 06880

LPTV Permitees (1):
Rhode Island: W52AV, Newport.

PERRY TRANSLATORS INC.

400 E. Colonial Dr., Suite 1406
Orlando, FL 32803

LPTV Stations (1):
Florida: W59BE, Perry.

SONNY PERSAD

Box 339
Auburn, NY 13021

LPTV Permitees (2):
New York: W48AO & W54AK, Auburn.

PERSHING COUNTY

Box 299
Lovelock, NV 89419

LPTV Stations (1):
Nevada: K14AK, Lovelock.

GREGORY A. PETERSEN

Box 10674
Eugene, OR 97440

LPTV Permitees (1):
Oregon: K51DT, Eugene.

KURT J. PETERSEN

Box 1229
Eugene, OR 97440-1229

LPTV Stations (1):
Missouri: K58DH, St. Louis.
LPTV Permitees (2):
Oregon: K59DW & K63EL, Chiloquin.

PHARIS BCSTG. INC.

Suite 201
523 Garrison Ave.
Fort Smith, AR 72902
Fax: 501-785-4844

Officers:
Bill Pharis, chief exec. officer
Karen Pharis, chief operating officer

Ownership: Bill & Karen Pharis.

Represented (legal): Dow, Lohnes & Albertson.

LPTV Stations (1):
Arkansas: K58DE, Bentonville.

LPTV Permitees (3):
Arkansas: K46BZ & K63EG, Fort Smith; K50CO, Hackett.

Other Holdings:
Radio.

PHILLIPS COUNTY TV TRANSLATOR

Box 387
Malta, MT 59538

LPTV Stations (1):
Montana: K15AS, Malta.

PINELLAS COUNTY SCHOOLS

1960 E. Druid Rd.
Clearwater, FL 33516
Phone: 813-442-1171
Fax: 813-462-9689

LPTV Permitees (1):
Florida: W14AW, Pinellas County.

PIUTE COUNTY

21 N. Main
Junction, UT 84740

LPTV Stations (1):
Utah: K54CO, Antimony Angle.

PLAINS-PARADISE TV DISTRICT

Box 74
Paradise, CA 59586

LPTV Stations (1):
Montana: K21CA, Plains & Paradise.

PHILIP J. PLANK

Box 1401
Laquinta, CA 92253

LPTV Permitees (1):
California: K10NP, Eureka.

ANNELIZABETH PLENDERLEITH

390 McKinney Rd.
Wexford, PA 15090

LPTV Permitees (1):
Pennsylvania: W29AR, State College.

RICHARD L. PLESSINGER

Box 13069
Hamilton, OH 45013
Phone: 904-670-8013

LPTV Stations (1):
Florida: W03AS, Apalachicola.

GLENN R. & KARIN A. PLUMMER

9933 Marlowe
Detroit, MI 48227

LPTV Permitees (1):
Michigan: W48AV, Detroit.

Low Power TV Stations—Arizona

POLAR BROADCASTING OF ARIZONA INC.

1080 Los Molinos Way
Sacramento, CA 95864

LPTV Stations (1):
Arizona: K69FM, South Phoenix.

LPTV Permittees (1):
Arizona: K67FE, Phoenix.

POLK COUNTY BCSTG. CO.

Box 1236
2400 U.S. Hwy. 59N
Livingston, TX 77351
Phones: 409-327-8916; 409-327-5389

Ownership: Harold J. Haley, pres., 100%.

Represented (legal): Eugene T. Smith.

LPTV Stations (1):
Texas: K05HR, Livingston.

Other Holdings:
Radio.

POMPEY MOUNTAIN BCSTG. CO.

Box 71
Mullin, TX 76864

LPTV Stations (1):
Texas: K61CV, Mullin.

PONYLAND BCSTG. CO.

Suite 104
23642 Calabasas Rd.
Calabasas, CA 91302
Phone: 818-884-3818
Fax: 818-884-9779

Ownership: Lawrence Rogow, 50%; Gary Spire, 50%.

Represented (legal): Arten & Hadden.

LPTV Permittees (2):
Arizona: K23CO & K25EA, Tucson.

NEIL PORTNOY

411 Union St.
Brooklyn, NY 04112

LPTV Stations (1):
Maine: W55BH, Saco & Biddeford.

RUTH POTTER

6329 Linworth Rd.
Worthington, OH 43085

LPTV Permittees (1):
Ohio: W60BE, Athens.

POWELL BROADCASTING CO.

100 Dania Circle
Lehigh Acres, FL 33936
Phone: 813-369-2121

Ownership: Harry C. Powell Jr., 100%.

Represented (legal): Cordon & Kelly.

LPTV Permittees (1):
Florida: W02BM, Naples.

PRAIRIEVIEW TV INC.

6545 Cecilia Circle
Minneapolis, MN 55435

LPTV Stations (2):
Minnesota: K29CC & K33CR, Appleton.

LPTV Permittees (1):
Minnesota: K31BT, Appleton.

PRAISE THE LORD STUDIO CHAPEL

Box 1606
Placerville, CA 95667
Phone: 916-626-5322

Officers:
John R. Hartman, pres.
Jack W. Hartman, v.p.
Mary Hartman, secy.-treas.

LPTV Stations (1):
California: K62BT, Placerville.

PRESIDIO ENTERPRISES

7020B Village Center
Austin, TX 78731
Phone: 512-329-2400

LPTV Permittees (1):
Texas: K47CV, Bryan.

PRESTON-JENKINS

2151 Fort Worth Ave.
Dallas, TX 75211

LPTV Permittees (1):
Florida: W03AV, Vero Beach.

GINGER A. PRICE

Box 2642
Morgan City, LA 70381

LPTV Stations (1):
Louisiana: K39BJ, Morgan City.

NATHAN PRICE

Box 5111
Lakeland, FL 33807
Phone: 813-644-0261

LPTV Stations (3):
Florida: W24AA, Fort Myers; W59BC, Jacksonville; W15AG, Live Oak.

LPTV Permittees (1):
Florida: W31AU, Orlando.

PRIME TIME CHRISTIAN BROADCASTING INC.

2606 S. Main
Roswell, NM 88201
Phone: 505-622-5778

Officers:
Albert O. Cooper, pres.
Henry C. Wunsch, v.p.
Tommy J. Cooper, secy.-treas.

Ownership: Non-profit corp.

LPTV Stations (2):
New Mexico: K29BD, Alamogordo; K63CK, Carlsbad.

Other Holdings:
TV.

PRINCIPIA COLLEGE COMMUNICATIONS

13201 Clayton Rd.
St. Louis, MO 63131

LPTV Permittees (1):
Illinois: W57BS, Elsbah.

PRISM BROADCASTING NETWORK INC.

No. 380
2401 Lake Park Dr.
Atlanta, GA 30080

LPTV Stations (1):
Georgia: W56CD, Rome.

PROVIDENCE JOURNAL BROADCASTING CORP.

75 Fountain St.
Providence, RI 02902
Phone: 401-277-7151
Fax: 401-274-2076

Officers:
Stephen Hamblett, chmn. & chief exec. officer
Jack C. Clifford, pres.

Ownership: Providence Journal Co.

Represented (legal): Dow, Lohnes & Albertson; Covington & Burling.

LPTV Stations (2):
Colorado: K39AH, Durango.
Idaho: K53DM, Twin Falls.

LPTV Permittees (1):
New Mexico: K31BX, Carlsbad.

Other Holdings:
TV, cable, newspapers, services.

JAMES W. PRY II

6475 Reminger Rd.
Crestline, OH 44827
Phone: 419-562-9856

LPTV Stations (2):
Ohio: W22AE & W54AF, Bucyrus.

PUBLIC MANAGEMENT INFORMATION SERVICE

7210 Rollingwood Dr.
Chevy Chase, MD 20815

LPTV Permittees (1):
Washington: K53DA, Seattle.

PULITZER BROADCASTING CO.

One City Centre
515 N. 6th St., Suite 2020
St. Louis, MO 63101
Phone: 314-231-5950
Fax: 314-231-0867

Officers:
Joseph Pulitzer Jr., chmn.
Michael E. Pulitzer, vice chmn.
Ken J. Elkins, pres. & chief exec. officer
Glenn A. Christopher, sr. v.p.
Ronald H. Ridgway, sr. v.p., finance

Ownership: Pulitzer Publishing Co.

Represented (legal): Verner, Lipfert, Bernhard, McPherson & Hand.

LPTV Stations (2):
New Mexico: K51DS, Deming.
Pennsylvania: W13BJ, Williamsport.

Other Holdings:
TV, radio, newspaper.

QUALI-TECH TELECOMMUNICATIONS GROUP INC.

244 Madison Ave.
New York, NY 10016

LPTV Permittees (1):
New Jersey: W36AT, Atlantic City.

QUANTA COMMUNICATIONS

Box 35206
Tucson, AZ 85740

LPTV Permittees (2):
South Dakota: K39CZ, Aberdeen.
Texas: K59EG, Bryan.

QUE TELEVISION PRODUCTIONS INC.

13016 Hartland Ave.
Los Angeles, CA 91605

LPTV Stations (1):
Nevada: K47CO, Reno.

RADIANT LIGHT BROADCASTING

Box 301
Richland, WA 99352-0301
Phone: 509-943-9919

LPTV Permittees (1):
Washington: K49CN, Richland.

RAINBOW MINISTRIES INC.

Box 1427
Bradenton, FL 34206
Phone: 813-747-7477

LPTV Permittees (1):
Florida: W14BK, Bradenton.

RAMAR COMMUNICATIONS INC.

Box 3757
Lubbock, TX 79452
Phone: 806-745-3434

Officer:
Ray Moran, chmn. & chief exec. officer

Branch Office:
800 E. 19th
Roswell, NM 88201
Phone: 505-622-0290

Ownership: Troy Raymond Moran, 100%.

Represented (legal): Fisher, Wayland, Cooper & Leader.

LPTV Stations (2):
Texas: K22BG, Lubbock; K60BW, Turkey/Quitauque.

LPTV Permittees (3):
New Mexico: K47CF, Hobbs.
Texas: K62DG, Lubbock; K07TZ, Snyder.

Other Holdings:
TV, radio, MDS.

RAMSEY ENTERPRISES INC.

4th & Hemlock
Toledo, WA 98591

LPTV Permittees (1):
Washington: K31BS, Toledo.

RASTUS BCSTG.

Box 1115
Oneonta, NY 13820-5115
Phone: 607-433-8815

Ownership: Walter Rasmussen, 100%.

LPTV Stations (1):
New York: W15AS, Oneonta.

RAYSTAY CO.

Box 38
Carlisle, PA 17013
Phone: 717-243-4918

Officers:
George F. Gardner, pres.
David A. Gardner, contract mgr.

Ownership: George F. Gardner, principal.

LPTV Stations (1):
Pennsylvania: W40AF, Dillsburg.

LPTV Permittees (4):
Pennsylvania: W31AX, Lancaster; W38BE & W55BP, Lebanon; W56CJ, Red Lion.

Other Holdings:
Cable.

RBC INC.

Box 356
417 Allison Rd.
Bellefontaine, OH 43311
Phone: 513-599-2009

LPTV Stations (1):
Ohio: W17AI, Columbus.

RCC-TV

Box 7727
Fredericksburg, VA 22404

LPTV Permittees (1):
Virginia: W69CJ, Fredericksburg.

THE REAL ESTATE NETWORK

20 Battery Park Ave.
Asheville, NC 28801

LPTV Permittees (1):
North Carolina: W25AZ, Asheville.

RED RIVER BROADCAST CORP.

4015 9th Ave. SW
Fargo, ND 58103
Phone: 701-277-1515
Fax: 701-277-1830

Officers:
Myron Kunin, chief exec. officer
Ro Grignon, pres. & gen. mgr.
Kathy Lau, chief financial officer

Ownership: Curtis Squire Inc. CSI Ownership:
Myron Kunin, pres. 57%, James Kunin,

Andrew Kurin, David Kurin & William Kurin, 43% jointly.

Represented (legal): Crowell & Moring; Phillips, Gross & Aaron (Minneapolis).

LPTV Stations (4):
Minnesota: K26AC, Bemidji; K54AT, Brainerd; K18AI, Grand Rapids; K05N, Park Rapids.

Other Holdings:
TV.

REDWOOD TV IMPROVEMENT CORP.

Box 51
Redwood Falls, MN 56283

LPTV Stations (3):
Minnesota: K15CE, K17BV & K39CH, Redwood Falls.

LPTV Permitees (4):
Minnesota: K25DN, Redwood; K19CV, Redwood Falls; K21DJ, Redwood Falls; K34DB, Redwood Falls.

REGENTS OF THE UNIVERSITY OF NEW MEXICO

1130 University Blvd. NE
Albuquerque, NM 87102
Phone: 505-277-2121
Fax: 505-277-6904

Officer:
Jon H. Cooper, gen. mgr.

Represented (legal): Dow, Lohnes & Albertson.

LPTV Stations (1):
New Mexico: K43AI, Farmington.

Other Holdings:
TV, radio.

REGISTER TV NEWS

314 W. Market St.
Sandusky, OH 44870
Phone: 419-625-5500

Officer:
Robert E. Pifer, pres.

Ownership: Sandusky Newspapers Inc.

Represented (legal): Stu O'Hara.

LPTV Stations (1):
Ohio: W41AP, Sandusky.

Other Holdings:
Newspapers.

RENVILLE COUNTY TV CORP.

130 N. 10th St.
Bird Island, MN 55310

LPTV Permitees (2):
Minnesota: K31CG & K33CT, Olivia.

REPORTER TIMES INC.

1420 S. Catherine St.
Martinsville, IN 46151

LPTV Stations (1):
Indiana: W15AY, Martinsville.

RESIDENTIAL ENTERTAINMENT INC.

Box 9090
1500 Pakudi
Tyler, TX 75711

Officers:
Robert P. Buford, pres. & chief exec. officer
Ron Martin, chief operating officer
Thomas Seale III, chief financial officer
Geoffrey Buford, v.p.-secy.-treas.

Ownership: Robert Buford, Geoffrey Buford & Beryl Berry.

LPTV Permitees (4):
Mississippi: W58BD, Jackson.
North Carolina: W60AY, Wilmington.
Vermont: W44AN, Killington.
West Virginia: W67BL, Charleston.

RESPONSE BCSTG. CORP.

Suite 203
1640 5th St.
Santa Monica, CA 90401
Phones: 818-884-3818; 818-884-9779

Officers:
Lawrence Rogow, pres. & chief exec. officer
Frank Washington, chief financial officer
Garry Spire, v.p.-secy.

Ownership: Lawrence Rogow, 25%; Garry Spire, 25%; Frank Washington, 25%; Lance Drummond, 4%; 15 others, none with more than 4%.

Represented (legal): Arter & Hadden.

LPTV Permitees (6):
Arizona: K24BQ & K56CB, Flagstaff.
California: K55FC, South Drowille.
Colorado: K45AM & K49AV, Hermosa.
Washington: K47CN, Centralia.

Other Holdings:
TV.

RETHERFORD PUBLICATIONS INC.

8545 E. 41st St.
Tulsa, OK 74145
Phone: 918-663-1414

Ownership: Bill R. Retherford.

LPTV Permitees (4):
Oklahoma: K64CP, Checotah; K68DO, Eufaula;
K22CN, McAlester; K53DQ, Wagoner.

Other Holdings:
Newspapers.

ZENON REYNAROWYCH

8008 Margaret Place
Glendale, NY 11385

LPTV Stations (1):
Colorado: K43CG, Colorado Springs.

LPTV Permitees (6):
Colorado: K38CU & K51CE, Colorado Springs;
K45CN, Pueblo.
Connecticut: W38BC, Stamford.
New Jersey: W36BC, Green Pond; W44AW, Morristown.

RICHARD RICHARDS

Box 124
Star Rts.
Hereford, AZ 85615
Phone: 602-366-5756

LPTV Stations (1):
Arizona: K33CG, Sierra Vista.

RIDGE BCSTG. CORP.

29 N. Truckstop
Ruckersville, VA 22968

LPTV Permitees (1):
Virginia: W58BS, Ruckersville.

RIVERTON FREMONT TV CLUB INC.

Box 628
113 S. 2nd E
Riverton, WY 82501
Phone: 307-856-3322

Officer:
Bill Willman, pres.

Represented (legal): Fager & Singer.

LPTV Stations (2):
Wyoming: K08GO, Riverton; K40AQ, Shoshoni, Thermopolis & rural area.

LPTV Permitees (1):
Wyoming: K44AW, Shoshoni/West Riverton.

JANET ROBERTS

1577 Gold Run Rd.
Boulder, CO 80302
Phone: 303-444-8173

LPTV Permitees (3):
Hawaii: K48DT, Honolulu.

North Dakota: K69GE, Fargo.
Texas: K53CT, Huntsville.

EDDIE ROBINSON

58967 Business Center Dr.
Yucca Eco Valley, CA 92284

LPTV Permitees (4):
Arizona: K20CX, Lake Havasu City.
California: K25CU, Twentynine Palms.
Colorado: K40AO, Pagosa Springs.
Pennsylvania: W32AF, Coudersport.

ROCK POINT SCHOOL INC.

Rock Point, AZ 86545
Phone: 602-659-4221

Officers:
James M. Begay, chmn.
Jimmie C. Begay, chief exec. officer
Mosaddi Mallick, asst. dir., administration
Ownership: Rock Point School Board Inc.

LPTV Stations (1):
Arizona: K56CC, Rock Point.

JOSE LUIS RODRIGUEZ

157 Belmont Ave.
Jersey City, NJ 07304

LPTV Permitees (1):
New York: W44BC, Brantwood.

LIDIA RODRIGUEZ

501 Madrid Court
San Benito, TX 78586

LPTV Permitees (2):
Minnesota: K13UP, Willmar.
North Carolina: W04BX, Manteo.

MIGUEL RODRIGUEZ

17th S V-20 Bay Gardens
Bayamon, PR 00619

LPTV Stations (1):
Puerto Rico: W54AQ, Yauco.

ROBERT RODRIGUEZ

01-1 107th St.
Villa Carolina, PR 00630

LPTV Permitees (1):
Puerto Rico: W65CJ, Guayama.

ROUGH RIVER BCSTG. CO. INC.

2160 Brandenburg Rd.
Leitchfield, KY 42754
Phone: 502-259-5692

Ownership: Kenneth H. Goff, pres., 100%.

LPTV Stations (1):
Kentucky: W28AV, Leitchfield.

Other Holdings:
Radio.

ROUNDUP TV TAX DISTRICT

Court House
Roundup, MT 59072

LPTV Permitees (1):
Montana: K06KX, Roundup.

WILLIAM K. ROWELL

Suite 300
7575 Dr. Phillips Blvd.
Orlando, FL 32819
Phone: 407-352-8185

LPTV Permitees (1):
Florida: W21AU, Orlando.

HOWARD F. ROYCROFT

555 13th St. NW
Washington, DC 20004
Phone: 202-637-6525

Represented (legal): Hogan & Hartson.

LPTV Stations (1):
Arizona: K18CB, Bullhead City.

Other Holdings:
Translators.

SILAS F. ROYSTER

8650 Almendra Way
Tracy, CA 95376

LPTV Stations (1):
Pennsylvania: W12BR, Altoona.

LPTV Permitees (1):
Pennsylvania: W17AW, State College.

VICTORIA D. ROYSTER

8650 Almendra Way
Tracy, CA 95376

LPTV Stations (1):
Pennsylvania: W12BR, Altoona.

RUARCH ASSOCIATES

Box 10
123 E. Court St.
Woodstock, VA 22664
Phones: 703-459-8810; 703-459-4285; 800-842-8810.
Fax: 703-459-5834.

Officer:
Dr. Arthur D. Stamler, managing gen. partner
Ownership: Dr. Arthur D. Stamler, 22.5%; Virginia I. Stamler, 22.5%; Jack Farrance, 10%; 17 others.

LPTV Stations (2):
Virginia: W28AZ, Front Royal & Winchester;
W10AZ, Woodstock.

Other Holdings:
Translator, radio.

RURAL COMMUNITY TV

4415 Carver Rd. NE
Bemidji, MN 56601-7135

Ownership: Paul Eggebraaten, principal.

LPTV Permitees (1):
Minnesota: K39CU, Fisher.

RURAL SERVICES OF CENTRAL MINNESOTA INC.

12 5th Ave. NE
Pelican Rapids, MN 56572

LPTV Stations (5):
Minnesota: K31CH, K39CJ, K41CS, K43CS & K51DC, Erhard.

RURAL TELEVISION SYSTEM INC.

6205-A Franktown Rd.
Carson City, NV 89701

LPTV Permitees (2):
Montana: K34CE & K34DE, Eureka.

RURAL WESTERN UHF TV CORP.

Box 159
Appleton, MN 56208

LPTV Permitees (3):
Minnesota: K15DC, K17CS & K19CW, Appleton.

RUSSELL & ADAMS COMMUNICATIONS

611 N. Red Rock Rd.
St. George, UT 84773

LPTV Stations (1):
Nevada: K45AI, Mesquite, NV & Gunlock/Veyo, UT.

RUSSELL COMMUNICATIONS

750 Rancho Circle
Fullerton, CA 92635-3333
Phone: 714-879-6000

Officers:
James H. Russell, chmn.-pres.
Lahoma A. Russell, secy.-treas.

LPTV Stations (9):
Maine: W23AB & W29AC, Waterville.

Low Power TV Stations—Arizona

Missouri: K19AN, Rolla.
Montana: K14AQ, Billings.
Oklahoma: K12NE, Ponca City.
Utah: K22AH, Cedar City; K14AN, St. George.
Wyoming: K11RP, Cheyenne; K09UO, Sheridan.

LPTV Permittees (22):
Arizona: K05HT, Flagstaff.
Arkansas: K44BV, Russellville.
Florida: W07CF, Vero Beach.
Idaho: K24CO, Lewiston.
Illinois: W64BC & W68BX, Ottawa.
Iowa: K53CV, Dubuque; K58DM, Ottumwa; K49BP, Sioux City.
Kansas: K17CC, Dodge City.
Kentucky: W26AQ, Hopkinsville.
Mississippi: W51BF, Biloxi; W42AY, Natchez.
Texas: K59EB, Nacogdoches; K48BX, Paris.
Washington: K53DB, Bellingham.
Wisconsin: W60BB, Fond du Lac.
Wyoming: K03GS, Cheyenne; K27CN, Cody; K24BJ, Gillette; K07TE & K29BC, Rawlins.

SAGE BCSTG. CORP.

406 S. Irving St.
San Angelo, TX 76903
Phone: 915-658-2666

LPTV Stations (1):
Texas: K56EJ, Abilene.

ST. AUGUSTINE'S COLLEGE

1315 Oakwood Ave.
Raleigh, NC 27611
Phone: 919-828-4451

LPTV Stations (1):
North Carolina: W68BK, Raleigh.

ST. PIERRE & CO.

Box 84662
Fairbanks, AK 99708

Ownership: William St. Pierre, principal.

LPTV Permittees (2):
Alaska: K07JU & K13VU, Fairbanks.

SAINTE LTD.

Suite 3
100 Sycamore Ave.
Modesto, CA 95354
Phone: 209-523-0777

Officer:
Chester Smith, gen. partner & chief exec. officer
Naomi L. Smith, gen. partner
Branch Office:
1225 Connecticut Ave. NW
Suite 400
Washington, DC 20036
Phone: 202-828-5700

Ownership: Chester Smith & Naomi L. Smith, gen. partners, 53% jointly; Sainte Network Corp., gen. partner, 1%; Enoch S. Christoferson, trustee, 18%; Bernard Hennings, 6%; Albert J. Chance, 5.5%; J. W. Jensen, 5.5%; Lena M. Smith, 5%; Trude P. Davis, 4%; David Helsten, 1%.

Represented (legal): Fletcher, Heald & Hildreth.

LPTV Stations (1):
California: K09UF, Morro Bay.

LPTV Permittees (1):
California: K07TA, Santa Maria.

Other Holdings:
TV.

ELCIO & BRUNHILDA SALGADO

2374 Atlantic Blvd.
Wantagh, NY 11793

LPTV Permittees (1):
Texas: K26AF, Uvalde.

PATRICK SALIS

2225 Avondale Dr.
Alhambra, CA 91803

LPTV Permittees (1):
Arizona: K34DK, Bullhead City.

SALISH KOOTENAI COLLEGE

Box 117
Hwy. 93
Pablo, MT 59855
Phone: 406-675-4800
Fax: 406-675-4801

Officers:
Joe McDonald, chief exec. officer
Paul Eve, chief financial officer

Represented (legal): Schwartz, Woods & Miller.

LPTV Stations (2):
Montana: K25CL, Pablo/Ronan; K28CF, St. Ignace.

SAN ANTONIO CHANNEL 2 INC.

121 Interpark
Suite 503
San Antonio, TX 78216
Phone: 512-494-6565
Fax: 512-494-5037

Ownership: Bob A. Roth Sr., pres.

Represented (legal): Cohn & Marks.

LPTV Stations (1):
Texas: K02MX, San Antonio.

COUNTY OF SAN BERNARDINO

825 E. 3rd St.
San Bernardino, CA 92415
Phones: 619-256-6213; 714-383-3741

LPTV Stations (1):
California: K67AZ, Daggett.

LPTV Permittees (1):
California: K17CN, Daggett.

SAN YSIDRO BROADCASTING CORP.

318 E. San Ysidro Blvd.
San Ysidro, CA 92073
Phone: 619-428-2565

LPTV Permittees (1):
California: K43DM, Escondido.

SANFIDDLER SPECTRUM CORP.

Box 255
Evergreen, CO 80439

LPTV Permittees (1):
Virginia: W65CB, Newport News.

SANFORD COMMUNITY CHURCH INC.

1304 Glen Court
Sanford, NC 27330

LPTV Stations (1):
North Carolina: W46BF, Sanford.

SANPETE TV CORP.

3882 South 850 West
Bountiful, UT 84010

LPTV Stations (1):
Utah: K28AG, Marti/Ephraim.

FRANCIS R. SANTANGELO

10926 Tamarisk Trail
Boynton Beach, FL 33436
Phone: 407-734-0470

LPTV Permittees (2):
South Carolina: W67CK, Greenville.
West Virginia: W17BH, Huntington.

SATELLITE COMMUNICATIONS CORP.

18100 E. Berry Dr.
Aurora, CO 80015

Officers:
Jack A. Pankoff, chmn.-pres.

Kent Lillie, v.p.
Philip E. Pankoff, secy.-treas.

Ownership: Jack A. Pankoff, 18.5%; Philip E. Pankoff, 18.5%; William E. Ambrose, 10%; William E. Graffam, 10%; John Mari, 10%; Stephen Walker, 10%; Rob Chandler, 10%; David Ormstead, 5%; Mike P. Harris, 5%; Roger W. Gibbons, 3%.

LPTV Permittees (3):
Montana: K36CE & K44CO, Conrad.
Nebraska: K22BQ, Crofton.

SATELLITE VIDEO BCSTG.

Box 557
Mechanicsville, MD 20659

LPTV Stations (1):
Maryland: W52AX, Leonardtown.

LPTV Permittees (1):
Maryland: W44AP, Leonardtown.

SCANTLAND COMMUNICATIONS CORP.

Box 10000
355 E. Center
Marion, OH 43302

LPTV Permittees (1):
Ohio: W38AU, Marion.

CAROL SCHATZ

4320 Sunstone Circle
Anchorage, AK 99516
Phone: 907-345-2630

LPTV Permittees (1):
Florida: W06BA, Jacksonville.

SCHINDLER COMMUNITY TV SERVICES

Hospital Rd.
Belcourt, ND 58316

LPTV Stations (4):
North Dakota: K53DH, K55FH & K59DM, Belcourt; K61EF, Turtle Mountain Indian Reservation.

LPTV Permittees (1):
North Dakota: K57EY, Belcourt.

BONNIE B. & STEPHEN C. SCHMIDT

Box 112
Holmes, PA 19043
Phone: 215-586-9388

LPTV Stations (1):
Pennsylvania: W48AU, Narberth.

SCHUYLER BCSTG. CORP.

Box 222177
Carmel, CA 93922
Phone: 408-625-5867

Officers:
William H. Schuyler, chief exec. & chief operating officer
Joseph K. Green II, chief financial officer

Ownership: William H. Schuyler, 100%.

Represented (legal): Fletcher, Heald & Hildreth.

LPTV Permittees (1):
California: K67EU, Monterey.

Other Holdings:
MDS.

DIOCESE OF SCRANTON

Catholic Television
400 Wyoming Ave.
Scranton, PA 18503-1272
Phone: 717-346-8953
Fax: 717-341-1293

Officers:
Rev. James C. Timlin, pres.
Maria Orzel, exec. dir. of communications
James Brennan, CTV mgr.

Ownership: Bishop James C. Timlin, Trustee.

Represented (legal): Pepper & Corazzini.

LPTV Stations (2):
Pennsylvania: W41AQ, Berwick; W07BV, Wilkes-Barre.

PATRICIA SCREEN

4693 N.W. 18th Ave.
Miami, FL 33142

LPTV Stations (1):
Louisiana: K56DR, Baton Rouge.

LPTV Permittees (2):
Idaho: K26CY, Boise.
Iowa: K20CR, Cedar Rapids.

SCRIPPS HOWARD BROADCASTING CO.

Box 5380
1100 Central Trust Tower
Cincinnati, OH 45201
Phone: 513-977-3000
Fax: 513-621-0071

Officers:
Jack R. Howard, chmn.
Richard J. Janssen, pres. & chief exec. officer
Al Schottelkotte, sr. vp.
D. J. Castellini, secy.-treas.

Ownership: E. W. Scripps Co., majority owner; remainder, publicly held.

Represented (legal): Baker & Hostetler.

LPTV Stations (1):
Arizona: K44CN, Cottonwood.

Other Holdings:
TV, cable, radio, newspaper.

SEACOAST BROADCASTING CO. INC.

47 Winnacunnet Rd.
Hampton, NH 03844

LPTV Permittees (1):
New Hampshire: W23AM, Laconia.

SEEWAY BROADCASTERS

108 1/2 E. Main St.
Bellevue, OH 44811
Phone: 419-334-8802

Officer:
Bob Lee, pres.

Ownership: Bob Lee, Bob Ladd & Gayl Palsuch, 33.33% each.

LPTV Stations (2):
Ohio: W06BK, Findlay; W02BY, Fremont.

SELECT BUSINESS RESOURCES INC.

4411 Bee Ridge Rd.
Suite 192
Sarasota, FL 34232

LPTV Permittees (1):
Florida: W56CN, Venice.

SELECTIVE TV INC.

Box 665
614 Hawthorne
Alexandria, MN 56308
Phone: 612-763-5924

Officer:
Barbara Beers, mgr.

Ownership: Non-profit organization.

Represented (legal): Rosenman & Colin.

LPTV Stations (4):
Minnesota: K26CL, K28BT, K30AF & K34AF, Alexandria.

LPTV Permittees (4):
Minnesota: K16CO, K18DG, K58DS & K60EJ, Alexandria.

Other Holdings:
TV translators.

SENTRY SAVINGS BANK, F.S.B.

Box 430
Hyannis, MA 02601

Ownership: Resolution Trust Corp.

LPTV Stations (1):
Massachusetts: W67BA, Dennis.

SEVEN STAR TELEVISION

Box 5527
Fullerton, CA 92635

LPTV Stations (1):
Nebraska: K42BG, Scottsbluff.

SEVENOAKS CO.

Box 521060
Tulsa, OK 74152

LPTV Permitees (1):
Puerto Rico: W65BQ, Mayaguez.

MARK S. SEVERENCE

46943 Frontage Rd.
No. 4
Palm Desert, CA 92260

LPTV Permitees (1):
Nevada: K29CD, Lake Tahoe.

KENNETH J. SEYMOUR

17865 N.W. Dogwood Court
Beaverton, OR 97006

LPTV Permitees (2):
Oregon: K14HN, Hillsboro; K16CB, Portland.

SHAFER TRANSLATOR INC.

618 9th St.
Woodward, OK 73801

LPTV Permitees (1):
Oklahoma: K59EE, Woodward.

JAMES A. SHAHEEN

501 Bowton Rd.
Delaware, OH 43015
Phone: 614-363-1107

LPTV Stations (1):
Ohio: W56CA, Delaware.

SHALTRY COMMUNICATIONS

3021 W. Potts Dr.
Phoenix, AZ 85027

LPTV Permitees (2):
Alabama: W31AQ, Mobile.
Montana: K31CU, Billings.

CAROL E. SHATZ

Box 240-467
Anchorage, AK 99524
Phone: 907-345-2630

LPTV Stations (1):
Florida: W06BE, Tampa.

DOUGLAS SHELDAHL

109 Oak Blvd.
Huxley, IA 50124

LPTV Permitees (1):
Kentucky: W42BM, Owensboro.

R. B. SHELDAHL

6825 N.W. 100th St.
Johnston, IA 50131

LPTV Stations (2):
Iowa: K45CQ, Council Bluffs; K64DG, Iowa City.

LPTV Permitees (4):
Iowa: K35CF & K55FK, Des Moines; K36CF, Iowa City; K29CL, Johnston.

PATRICK J. SHEPPARD

1500 Sunset Dr.
D-2
Tarpon Springs, FL 34689

LPTV Permitees (1):
Indiana: W05BW, Fort Wayne.

SHERJAN BROADCASTING CO. INC.

5th Floor
4601 Sheridan St.
Hollywood, FL 33021
Phone: 305-381-8417

LPTV Permitees (1):
Florida: W41BF, Coral Gables.

CHARLEEN SHERO

1513 Wailuku Dr.
Hilo, HI 96720

LPTV Permitees (1):
Hawaii: K66DV, Kailua Kona.

SHIELDS VALLEY TV TAX DISTRICT

Box 34
Clyde Park, MT 59018

LPTV Stations (1):
Montana: K17BT, Livingston.

SHORELINE BCSTG.

4117 Van Buren St.
Hollywood, FL 33021

LPTV Permitees (3):
Florida: W04CC, Fort Myers; W08CY & W13CA, Ocala.

ROBERT H. SHREFFLER

1520 San Charles
Dunedin, FL 34698

LPTV Stations (1):
Tennessee: W56CM, Knoxville.

LPTV Permitees (2):
Illinois: W39BH, Champaign.
Pennsylvania: W10CB, Wilkes-Barre.

SIERRA BROADCASTING CO.

1500 Foremaster Lane
Las Vegas, NV 89101
Phone: 702-642-3333

LPTV Stations (1):
California: K56BW, Tahoe City.

SIERRA JOINT JUNIOR COLLEGE DISTRICT

5000 Rocklin Rd.
Rocklin, CA 95677

LPTV Stations (1):
California: K20BV, Grass Valley.

CHARLES H. SIMON JR.

3145 Lake Valencia E
Palm Harbor, FL 34684

LPTV Permitees (1):
Florida: W57BO, Madeira Beach.

SITANKA TIWA'HE FOUNDATION FOR COMMUNITY DEVELOPMENT

Box 5A
RR 1
Pine Ridge, SD 57770
Phone: 605-867-5374

LPTV Permitees (1):
South Dakota: K29CG, Oglala.

SIVELY COMMUNICATIONS SYSTEM

Box 381
RR 11
Keavy, KY 40737

LPTV Permitees (1):
Kentucky: W48BD, Corbin.

WILLIAM P. SIVERSON III

303 Jefferson St.
Waterloo, IA 50701

LPTV Permitees (1):
Iowa: K16CN, Waterloo.

Your message in this ad space could cost
as little as \$95, and it will reach the
people important to you!

Television & Cable Factbook**SKINNER BCSTG. INC.**

Suite 580
450 N. Park Rd.
Hollywood, FL 33021

LPTV Permitees (1):
Florida: W27AQ, Fort Lauderdale.

SKISAT

10 Abbott Park
Providence, RI 02903
Phone: 401-272-2558

Ownership: Tom Corcoran & Philip R. DeSano,
50% each.

LPTV Permitees (1):
New Hampshire: W53AT, Waterville Valley.

Other Holdings:
Cable.

SKYWAVE COMMUNICATIONS CORP.

Box 9089
Downers Grove, IL 60515-9089
Phone: 708-971-1829

Officer:
Dan Dobrowski, chief exec. officer

LPTV Permitees (2):
Florida: W15AF, Tampa.
Wisconsin: W11CE, Madison.

SKY-WINDOW TV INC.

Box 627
Douglas, WY 82633
Phone: 307-358-2253

Officers:
Lee Boyd Smathers, pres.
Lee Brooks Smathers, 1st v.p.-secy.
James F. Hand, 2nd v.p.
Leroy H. Wulff, treas.

Represented (legal): James F. Hand.

LPTV Stations (1):
Wyoming: K07RO, Douglas.

MICHAEL A. SLEEZER

101 Park St.
Gloversville, NY 12078

LPTV Permitees (1):
New York: W49BA, Gloversville.

AUBREY SMITH

Box 2569
Ashburn, GA 31714

LPTV Permitees (1):
Florida: W44AV, Daytona Beach.

EDITH C. SMITH

1524 Mill St.
Belle Fourche, SD 57717

LPTV Stations (1):
Washington: K51CU, Spokane.

SNOWMASS MOUNTAIN RESORT TELEVISION

Box One
Hilton Head, SC 29928

LPTV Permitees (1):
Colorado: K28BW, Snowmass.

DIANE F. & JEROME F. SNYDER

4480 Spring Mountain Rd.
Las Vegas, NV 89102
Phone: 702-434-9540

LPTV Permitees (1):
Nevada: K69GD, Las Vegas.

SOMERSET NEWSPAPERS INC.

334 W. Main St.
Somerset, PA 15501

LPTV Permitees (1):
Pennsylvania: W28AT, Somerset.

Other Holdings:
Newspaper.

SON BROADCASTING INC.

Box 4338
4004 Carlisle NE
Albuquerque, NM 87196
Phone: 505-473-1111

Officers:
Belmarino R. Gonzales, pres.
Richard Shakarian, v.p.
Clem M. Dixon, secy.
Marcimiliano Baca, treas.

Ownership: Non-stock, non-profit corp.

Represented (legal): Joe Lawler.

LPTV Stations (1):
New Mexico: K61EQ, Albuquerque.

LPTV Permitees (1):
New Mexico: K28CE, Socorro.

Other Holdings:
TV.

SOUTH CENTRAL COMMUNICATIONS CORP.

1162 Mount Auburn Rd.
Evansville, IN 47720
Phone: 812-464-1150
Fax: 812-426-7928

Officers:
John D. Engelbrecht, pres.
Bettie A. Engelbrecht, secy.
Robert Shirel, treas.
Lee R. Thompson, engineering dir.

Branch Office:
504 Rosedale Ave.
Nashville, TN 37204
Phone: 615-259-9370

Ownership: John D. Engelbrecht, 88%; Bettie A. Engelbrecht, 12%.

Represented (legal): Bryan, Cave, McPheeters & McRoberts.

LPTV Stations (8):
Indiana: W04BV, W05BC & W52AZ, Evansville.
Kentucky: W49AX, Louisville.
Tennessee: W34BE, Knoxville; W12BV & W24AE, Nashville; W22AU, Sevierville.

LPTV Permitees (2):
Indiana: W67CB, Evansville.
Tennessee: W68CG, Nashville.

Other Holdings:
Radio.

SOUTH FLORIDA PUBLIC TELECOMMUNICATIONS INC.

Drawer 6607
West Palm Beach, FL 33405
Phone: 407-737-8000
Fax: 407-369-3067

Officers:
Lewis M. Sang, chmn.
Richard Kip, vice chmn.
Sam Marantz, pres. emeritus

LPTV Ownership

Sam Barbaro, pres. & gen. mgr.
Doris Johnson, sr. v.p., finance/administration

LPTV Permittees (1):
Florida: W44AY, Fort Pierce.

Other Holdings:
TV, radio.

SOUTH JERSEY RADIO INC.

1601 New Rd.
Linwood, NJ 08221
Phone: 609-927-0444
Fax: 609-927-7014

LPTV Permittees (1):
New Jersey: W07CE, Atlantic City.

SOUTH PLAINS COLLEGE

1401 College Ave.
Levelland, TX 79336

LPTV Permittees (1):
Texas: K56EL, Levelland.

SOUTHEAST LPTV INC.

Box 9090
Clearwater, FL 34618
Phone: 813-572-8585

LPTV Stations (1):
Florida: W24BF, St. Petersburg.

LPTV Permittees (1):
Georgia: W24AL, Atlanta.

SOUTHERN BREEZE COMMUNICATIONS INC.

106 Newman Ave.
Pensacola, FL 32507

LPTV Permittees (1):
Alabama: W170D, Brewton.

SOUTHERN GREENLEE COUNTY TV ASSN. INC.

222 N. Hwy. 75
Duncan, AZ 85534

LPTV Stations (4):
Arizona: K33DA, K35CP, K39CM & K41CV,
Duncan.

SOUTHTOWN'S CHRISTIAN CENTER INC.

2095 Lakeview Rd.
Box 32
Lakeview, NY 14085
Phone: 716-627-4038

Officers:
Thomas M. Smardz, chmn.
William R. Nieman, chief exec. & operating officer

Represented (legal): May & Dunne, Chartered.

LPTV Permittees (1):
New York: W39BC, Hamburg.

SOUTHWEST COMMUNITY TV

Box 1
Lovington, NM 88260

Ownership: William Graham, Eddie M. Robinson, Edward P. Sanders, V. H. Westbrook, John T. Billingsley & Philip H. Runnels, partners, 16.1% each.

LPTV Permittees (1):
New Mexico: K65DX, Hobbs.

SOUTHWEST PUBLISHERS INC.

Box 551
Brookhaven, MS 39601

LPTV Permittees (1):
Mississippi: W54BC, Brookhaven.

LINDA DAY SPAIN

1251 Forest Or.
Casper, WY 82609

LPTV Stations (1):
Wyoming: K48CM, Casper.

SPAN TELEVISION INC.

505 Elm Ave.
Takoma Park, MD 20912
Phone: 301-270-4174

Ownership: Pat Watkins.

LPTV Permittees (2):
Hawaii: K67EW, Makawao.
Tennessee: W43AM, Jackson.

SPECIALTY BROADCASTING CORP.

216 S. Center St.
Winter Park, FL 32789
Phone: 407-740-8422

Ownership: Charles S. Namey, pres., 100.
Represented (legal): Benjamin Perez.

LPTV Stations (1):
Florida: W19AX, Kissimmee.

LPTV Permittees (1):
Florida: W40AQ, Kissimmee.

Other Holdings:
MDS.

SPECTRUM MEDIA

704 Esplanade St.
Lake Charles, LA 70605

Ownership: Mary H. Atkins.

LPTV Stations (1):
Texas: K56DF, Amarillo.

LPTV Permittees (2):
Louisiana: K59DQ, Alexandria; K57BP, Lake Charles.

SPECTRUM PRESS INC.

Box 430
Bountiful, UT 84010

LPTV Permittees (1):
Utah: K17BL, Vernal.

SPIRIT PRODUCTIONS INC.

Box 3161
Tequesta, FL 33469
Phone: 407-746-0170

LPTV Stations (1):
Florida: W09BU, Jupiter.

ROBERT J. SPRADLIN

406 Chestnut St.
Berea, KY 40403

LPTV Permittees (2):
Kentucky: W44BB, Georgetown; W21AZ, Richmond.

STANFIELD-GATES TELEVISION PARTNERSHIP

11900 Woodley Ave.
Granada Hills, CA 91344

Ownership: Ray M. Stanfield & James C. Gates, 50% each.

Represented (legal): Cohen & Berfield.

LPTV Permittees (1):
Arizona: K14AH, Kingman.

GEORGE STARKE COMMUNICATIONS

1626 Newton St. NW
Washington, DC 20010

LPTV Permittees (1):
South Carolina: W19AS, Port Royal.

STARLIGHT TELEVISION CORP.

230 E. 6th St.
Mount Carmel, IL 62836

LPTV Stations (1):
Illinois: W12CJ, Mount Carmel.

STATESMAN-EXAMINER INC.

Box 271
220 S. Main St.
Coville, WA 99114
Phone: 509-684-4567

LPTV Stations (1):
Washington: K31AH, Omak/Okanogan.

Other Holdings:
Newspaper.

STEAMBOAT BROADCAST SYSTEM INC.

Box 775048
Steamboat Springs, CO 80477
Phone: 303-879-3724

Officers:
Thomas M. Greer, pres.
Julie Schwall, v.p.
Wendy Jones, secy.

Ownership: Constance Wodlinger, 25%; Thomas M. Greer, 18%; Thomas H. Greer, 17%; Robert Neely, 10%; Edwin Hill, 5%; K & H Assoc., 5%; Christ Northrop, 5%; L. D. Shoffner, 5%.

Represented (legal): Baraff, Koerner, Olender & Hochberg.

LPTV Permittees (1):
Colorado: K21CT, Vail.

Other Holdings:
TV.

DAVID J. STEIN

3000 N.E. 48th St.
Lighthouse Point, FL 33064

LPTV Permittees (3):
Florida: W58BL, Big Pine Key; W44AK & W46BC, Key Largo.

STERLING RECREATION ORGANIZATION CO.

Box 1723
Bellevue, WA 98004

LPTV Permittees (2):
California: K33BY, Bakersfield; K25DQ, Ventura.

Other Holdings:
MMDS.

JAMES E. STILL

1017 Cormack
Sulphur, TN 70663

LPTV Permittees (2):
Louisiana: K22CS, Alexandria; K47DT, Lake Charles.

LEE J. STILLWELL

888 16th St. NW
Washington, DC 20006

LPTV Permittees (1):
Idaho: K04NP, Challis.

HOWARD STORY JR.

205 Colonial Lane
Palm Beach, FL 33480
Phone: 407-848-4597

Represented (legal): Roserman & Colin.

LPTV Permittees (1):
Florida: W41AX, Fort Pierce.

D. W. STRAHAN

Box 2404
Victoria, TX 77902
Phones: 512-578-5555; 512-578-6011

LPTV Stations (3):
Texas: K51BG, K53CZ & K55CP, Victoria.

STUART TOWER CORP.

Box 1574
Jensen Beach, FL 34958

LPTV Stations (1):
Florida: W16AR, Stuart.

DON STUBBLEFIELD

Rte. 5
Box 37
Joplin, MO 64804

LPTV Permittees (1):
Missouri: K05JH, Carthage.

KEITH STUBBLEFIELD

639 Rosemont Ave.
Pasadena, CA 91103
Phone: 818-795-8386

LPTV Stations (1):
Kentucky: W46BE, Murray.

STUDIO 5 INC.

c/o Thomas W. Tittle
72 Hillcrest Rd.
Portage, IN 46368

LPTV Permittees (3):
Indiana: W18AT, Gary; W13BQ, Portage; W24AW, Valparaiso.

STUMP TYGEE TRANSLATOR STATION

Box 428
Auburn, WY 83111

LPTV Stations (1):
Idaho: K10LO, Tygee Valley.

STV OF OSHKOSH

68 South 100 East
Parowan, UT 84761

LPTV Stations (1):
Wisconsin: K42AF, Ripon.

SUDBRINK BROADCASTING

255 S. County Rd.
Palm Beach, FL 33480-4255

Ownership: Robert W. Sudbrink & Marion Sudbrink, principals.

Represented (legal): Haley, Bader & Potts.

LPTV Permittees (7):
Georgia: W54AG, Athens.
Illinois: W36AL, Carbondale; W21AK, Effingham.

Kentucky: W60BS, Mayfield; W15AK, Paducah.

Missouri: K42CV, Kennett-Malden; K68DF, Poplar Bluff.

Tennessee: W25BC, Union City.

Other Holdings:
TV, radio.

SUMMA COMMUNICATIONS INC.

Box 2644
Montgomery, AL 36109

LPTV Stations (1):
Pennsylvania: W05AY, Oil City.

SUMMATION BROADCASTING CO.

5441 Auckland Ave.
North Hollywood, CA 91601

LPTV Permittees (2):
New Mexico: K53DZ, Albuquerque.
Texas: K12OL, Waco.

SUMMIT COMMUNICATIONS INC.

Suite 107
3633 136th Place SE
Bellevue, WA 98006
Phone: 206-747-4600

Officer:
James A. Hirshfield, pres.

Ownership: James A. Hirshfield, 92%; remainder undisclosed.

Represented (legal): Cole, Raywid & Braverman.

LPTV Stations (2):
Utah: K27AH, St. George.
Wyoming: K22AD, Gillette.

LPTV Permitees (1):
Utah: K60BY, Cedar City.

Other Holdings:
Cable, SMATV, common carrier.

SUNBELT BROADCASTING CO.

1500 Foremaster Lane
Las Vegas, NV 89116
Phone: 702-642-3333
Fax: 702-399-0767

Officers:
James E. Rogers, pres.
Rolla D. Cleaver, chief operating officer
Joan Zucker, chief financial officer
Janet F. Rogers, v.p.-secy.
Louis Weiner Jr., treas.

Ownership: James E. Rogers, 48.9%; Louis Wiener Jr., 30%; Janet F. Rogers, 12.53%; Clark H. Tester, 5%.

Represented (legal): Dow, Lohnes & Albertson.

LPTV Permitees (1):
New Mexico: K69GA, Albuquerque.

Other Holdings:
TV.

Coronado Communications Co.

4505 Montbel Place NE
Albuquerque, NM 87107
Phone: 505-345-2222
Fax: 505-345-5020

Ownership: Sunbelt Bcstg. Co., 100%.

LPTV Stations (1):
New Mexico: K50BN, Farmington.

SUNBELT MEDIA GROUP INC.

Suite D424
720 E. McKellips
Tempe, AZ 85281

LPTV Stations (1):
Alabama: W39AY, Montgomery.

LPTV Permitees (2):
Colorado: K54DK, Boulder.
Florida: W47AW, Vero Beach.

SUNCOAST TELEVISION INC.

2251 Cattleman Rd.
Sarasota, FL 34232
Phone: 813-371-0024

Officer:
Robert Thomas.

Represented (legal): Verner, Lipfert, Bernhard, McPherson & Hand.

LPTV Stations (2):
Florida: W49AI, Inglis/Yankeetown; W24AT, Sarasota.

LPTV Permitees (2):
Florida: W14BA, Fort Myers; W58BK, Naples.

SUNSET BCSTG. CORP.

Box 671
Brownville, TX 78520

LPTV Permitees (1):
Texas: K21CF, Beaumont.

SUNWEST COMMUNICATIONS ASSOC. INC.

c/o Univision Station Group
605 3rd Ave., 12th Floor
New York, NY 10016

Ownership: Univision Station Group Inc.

LPTV Stations (1):
New Mexico: K48AM, Albuquerque.

SUR ESTE BCSTG. CORP.

Suite 100
3314 Henderson Blvd.
Tampa, FL 33609
Phone: 813-872-7889

Officer:
Brian V. Wilder, v.p.

Ownership: Gary E. Neubert, Dennis D. Rodriguez & Brian V. Wilder, 33.3% each.

LPTV Stations (2):
Louisiana: K55EX, New Orleans.
Mississippi: W64BB, Jackson.

SURPRISE VALLEY UNIFIED SCHOOL DISTRICT

Box 28-F
Cedarville, CA 96104

LPTV Permitees (1):
California: K13JU, Cedarville & Eagleview.

SWC NETWORK INC.

3109 Carlisle St.
Dallas, TX 75204

LPTV Permitees (3):
Louisiana: K57DJ, Baton Rouge.
Texas: K59DR, Amarillo; K59EC, San Angelo.

SYNERGENESIS BCSTG.

17 Public Square
Columbia, TN 38401

LPTV Permitees (1):
Tennessee: W21AP, Columbia.

SYRACUSE TV CORP.

4853 Manor Hill Dr.
Syracuse, NY 13215
Phone: 315-472-0200

Officer:
Craig Fox, pres.

Ownership: Bogner Antenna Corp., 50%; Craig Fox, 25%; George Kimble, 25%.

Represented (legal): James L. Oyster.

LPTV Stations (1):
New York: W18AL, Syracuse.

Other Holdings:
TV, radio, equipment manufacturing.

TAHLEQUAH TV 21

Suite B
2606 S. Sheridan
Tulsa, OK 74129

LPTV Stations (1):
Oklahoma: K21CS, Tahlequah.

TAHOE DAILY TRIBUNE INC.

Box 1358
South Lake Tahoe, CA 95705

LPTV Permitees (3):
California: K16BU, South Lake Tahoe; K34CN, Tahoe City.
Nevada: K20AY, Elko.

Other Holdings:
Newspaper.

TALLY TELEVISION CORP.

1740 Shadowlawn St.
Memphis, TN 38106

LPTV Permitees (1):
Arkansas: K59DH, Little Rock.

JOSE A. TAMEZ

440 Madrid Court
San Benito, TX 78586

Some 23,705 key industry people can see your message when you advertise in the **Television & Cable Factbook**

LPTV Permitees (2):
Montana: K39CY, Bozeman.
Nebraska: K07UM, Scottsbluff.

TAMIAMI FORT MYERS/NAPLES INC.

900 N.W. 8th Ave.
Gainesville, FL 32601

LPTV Stations (2):
Florida: W07BR, Fort Myers; W09BS, Naples.

WILLIAM Y. TANKERSLEY

283 Almansa Rd.
St. Augustine, FL 32086

LPTV Permitees (1):
Florida: W14AP, St. Augustine.

TAP COMMUNICATIONS

Box 1005
Rockford Rd.
Ardmore, OK 73401

LPTV Permitees (1):
Oklahoma: K51AZ, Muskogee.

TARAS COMMUNICATIONS INC.

Box 1436
Henderson, NC 27536

LPTV Stations (1):
North Carolina: W34AX, Henderson.

LPTV Permitees (2):
North Carolina: W53AR & W56CH, Henderson.

TELECINCO INC.

Box 43
Mayaguez, PR 00681-43
Phone: 809-831-5555
Fax: 809-833-0075

Officers:
Alfredo R. de Arellano, pres.
Alfredo R. de Arellano Jr., exec. v.p.
Esther V. de Arellano, v.p.
Gloria R. de Arellano, secy.
Josefina R. de Arellano, treas.
Amado M. Reyes, v.p.-asst. treas.

LPTV Stations (1):
Puerto Rico: W08BM, Mayaguez.

Other Holdings:
TV.

TELECRAFTER SERVICES CORP.

Box 27960
Denver, CO 80227
Phone: 303-987-2900

Ownership: Telecrafter Products Corp.

Represented (legal): Gardner, Carton & Douglas.

LPTV Stations (1):
Montana: K18AG, Libby.
LPTV Permitees (5):
Montana: K28DC & K36CN, Belgrade.
Oregon: K26CJ, The Dalles.
Wyoming: K25BY, Green River; K21BW, Sheridan.

Other Holdings:
MDS.

TELE ITALIA INC.

1108 Cambridge St.
Cambridge, MA 02139

LPTV Permitees (1):
Massachusetts: W29BA, Lawrence.

TELEMEDIA INC.

22 Hilltop Dr.
Kimberling City, MO 65686

LPTV Permitees (1):
Colorado: K22CB, Montrose.

TELEMUNDO GROUP

18th Floor
1740 Broadway
New York, NY 10019
Phone: 212-492-5610

Officers:
Saul P. Steinberg, chmn.-pres.
Peter J. Housman II, v.p.-treas.
Donald G. Raider, exec. v.p. & chief operating officer

Gary McBride, senior v.p., mktg. & sales
Gustavo Godoy, v.p., news

Ownership: Reliance Insurance Co., 100%. RIC ownership: Saul P. Steinberg, 43.7%; Robert M. Steinberg, 8.7%; Julius Steinberg, Article III Residuary Trust, 16.4%, remainder publicly held.

LPTV Stations (1):
Texas: K60EE, Odessa.

LPTV Permitees (3):
California: K47DQ, Sacramento; K52CK, Stockton & Lodi.
Texas: K49CD, Odessa.

Other Holdings:
TV.

TELETHON TELEVISION CO.

8751 Red Oak Dr.
Eden Prairie, MN 55347

LPTV Permitees (1):
Michigan: W36BD, Clawson.

TELEVISION SYSTEMS OF MINNESOTA

6545 Cecilia Circle
Minneapolis, MN 55435
Phone: 612-941-0556

Ownership: Todd Communications.

LPTV Stations (1):
Minnesota: K21AK, Morris.

LPTV Permitees (10):
Minnesota: K43DH, Alexandria; K43DH, K45DF, K49DB, K51CY, K53DI, K55FJ, K57E & K61EU, Austin; K51DO, Donnelly.

TELEVISION INTERESTS CO.

1640 Como Ave.
Minneapolis, MN 55108

LPTV Permitees (4):
Illinois: W57BL, Schaumburg.
Indiana: W51BU, Indianapolis.
Missouri: K40CY, St. Ann.
New York: W67CN, Rochester.

TEL-RADIO COMMUNICATIONS PROPERTIES INC.

Box 5158
Madison, WI 53705
Phone: 608-845-4000

Officers:
Donald L. Porter, pres.
Donald R. Brown, v.p.
David M. Wilson, secy.
Terry M. Busse, dir.

LPTV Ownership

Ownership: Telephone & Data Systems Inc.

Represented (legal): Koteen & Naftalin.

LPTV Permitees (2):

Texas: K23CH, Huntsville.

Wisconsin: W46AR, Milwaukee.

Other Holdings:

MDS, MMDS.

TELTRON INC.

333 W. State St.
Milwaukee, WI 53201

LPTV Permitees (1):

Wisconsin: W69BV, Madison.

TEMPLE BAPTIST CHURCH INC.

3000 N. Meridian Rd.
Tallahassee, FL 32312

LPTV Permitees (1):

Florida: W65BG, Tallahassee.

ELIZABETH E. TERRELL

4014 Randolph St.
Lincoln, NE 68510

LPTV Permitees (4):

Maine: W63AZ, Portland.

New York: W14AV, Plattsburgh.

North Dakota: K67EZ, Fargo.

Texas: K22DK, Kerrville.

HEIDI A. TERRILL

Box 300
Cannon AFB, NM 88103

LPTV Permitees (1):

Nebraska: K65ED, Omaha.

TEXAS TELEVISION INC.

4750 S. Padre Island Dr.
Corpus Christi, TX 78411

LPTV Permitees (2):

Texas: K13VN, Corpus Christi; K65ED, Kingsville.

DR. JOHN THAYER CORP.

3344 Lee St.
Hollywood, FL 33021-4335

Ownership: John Thayer, pres. & chief exec. officer, 100%.

LPTV Permitees (1):

Florida: W19BF, Miami.

THOMPSON FALLS TV DISTRICT

14 Bighorn Rd.
Thompson Falls, MT 59873

LPTV Permitees (2):

Montana: K27BD & K36BW, Thompson Falls.

JOHN ANDREW THOMPSON

28 Notch Rd.
Granby, CT 06035
Phone: 203-683-4278

LPTV Permitees (1):

Connecticut: W12CL, Windsor Locks.

THRASH BROADCASTING CO. INC.

4936 Southridge Dr.
Los Angeles, CA 90043

LPTV Permitees (1):

Illinois: W17BD, Arlington Heights.

THREE ANGELS BROADCASTING NETWORK INC.

Box 220
West Frankfort, IL 62896
Phone: 618-627-4651
Fax: 618-627-2726

Officers:

Elsworth McKee, chmn.

Danny L. Shelton, chief exec. dir.

Larry E. Schack, chief financial officer

Represented (legal): Cole, Raywid & Braverman.

LPTV Stations (2):

Illinois: W17AZ, Johnson City; W28AI, Salem.

THREE M BCSTG.

Rte. 2, Forrest Heights
Athens, TN 37303

LPTV Permitees (1):

Tennessee: W24AN, Athens.

TIFT COUNTY BROADCASTING INC.

LPTV Permitees (1):

Georgia: W02BZ, Tifton.

TIFTON TRANSLATOR INC.

400 E. Colonial Dr.
No. 1406

Orlando, FL 32803

LPTV Permitees (1):

Georgia: W16AK, Tifton.

TIGER BCSTG. INC.

Suite 580
450 N. Park Rd.

Hollywood, FL 33021

Phone: 305-981-8480

LPTV Permitees (1):

Florida: W47AL, Orlando.

EDWARD R. TINARI

606 N.E. 20th Lane
Boynton Beach, FL 33435

LPTV Permitees (3):

Florida: W46AQ, Big Pine Key; W62BP, Islamorada; W52AU, Key Largo.

TMZ BCSTG. CO.

Box 39
RD No. 5

Bellefonte, PA 16823

LPTV Permitees (1):

Pennsylvania: W50BA, Bellefonte.

TODD, BRANTON, WOOTON & FUGIT

511 N. Lee
Midland, TX 79761

LPTV Stations (1):

New Mexico: K35AN, Ruidoso.

TOK COMMUNITY TV

Box 225
Tok, AK 99780

LPTV Stations (1):

Alaska: K07NC, Tok Junction.

CHARLES K. TOOTLE

2606 S. Sheridan Rd.
No. B

Tulsa, OK 74129

LPTV Permitees (1):

Nevada: K17CT, Las Vegas.

HARRY V. TOOTLE

2606 S. Sheridan Rd.
No. B

Tulsa, OK 74129

LPTV Stations (1):

Oklahoma: K04NZ, Tulsa.

TOOTLEVISION BROADCAST CO.

2606 S. Sheridan Rd.
No. B

Tulsa, OK 74129

Phone: 918-836-1120

Ownership: Charles K. Tootle & Harry V. Tootle.

LPTV Stations (1):

Oklahoma: K33DG, Tulsa.

NORMA TORRES

No. 81
1640 Reagan St.
San Benito, TX 78586

LPTV Permitees (2):

Kansas: K61FH, Topeka.

Texas: K55FX, Corpus Christi.

TOWER OF LOVE INC.

South L & M Bldg., Suite 7012
U.S. 1

St. Augustine, FL 32086

LPTV Permitees (1):

Florida: W33AS, St. Augustine.

TOWN & COUNTRY COMMUNICATIONS

Box 302
Milford, IL 60953

LPTV Permitees (1):

Illinois: W21AO, Clifton.

TOWSON STATE UNIVERSITY

Administrative Bldg.
Towson, MD 21204

LPTV Permitees (1):

Maryland: W61BT, Towson.

TPC COMMUNICATIONS INC.

312 Dublin Ave.
Whitehouse, TX 75791
Phone: 903-839-7525

Ownership: Jack W. Butler, 100%.

Represented (legal): Paul, Hastings, Janofsky & Walker.

LPTV Stations (1):

Texas: K18AL, Sulphur Springs.

TRAN-STAR INC.

716 N. Westwood Ave.
Toledo, OH 43607

LPTV Stations (2):

Indiana: W45AG, Fort Wayne.

Ohio: W60BJ, Toledo.

LPTV Permitees (1):

Indiana: W40AI, South Bend.

TRANQUILITY COMMUNITY CHURCH

Box 306
Seaman, OH 45679

LPTV Stations (1):

Ohio: W17AY, Seaman.

TREXAR CORP.

300 Crossways Park Dr.
Woodbury, NY 11797

Phone: 516-364-1500

Fax: 516-364-0546

Officers:

Michael C. Pascucci, pres.

Mark A. Freeman, sr. v.p., secy.-treas.

Marvin Chauvin, v.p. & gen. mgr.

John A. Danzi, v.p.

Ownership: Michael & Jo Pascucci Trust, 78.43%; Michael C. Pascucci, 0.8%; 5 others, totalling 20.77%.

Represented (legal): Gammon & Grange.

LPTV Stations (1):

New York: W57BC, Mineola.

Other Holdings:

TV.

TRIAC COMMUNICATIONS LTD.

4600 S. Regal St.
Spokane, WA 99223

LPTV Permitees (1):

Washington: K66BW, Pasco.

TRIANGLE TELEVISION CO.

2925 Dean Pkwy.
Minneapolis, MN 55416

LPTV Permitees (6):

Kansas: K35CT, Overland Park.

Missouri: K29CF, Oaks; K07UR, Raytown;

K42DB & K68DS, St. Louis.

North Carolina: W26AZ, Charlotte.

TRI-COUNTY COMMUNICATIONS INC.

Box 234
Ontario, OR 97914

LPTV Stations (1):

Oregon: K19AR, Ontario.

TRIDENT BROADCASTING

8008 Margaret Place
Glendale, NY 11385

LPTV Permitees (1):

Connecticut: W06BP, New Haven.

TRINITY BROADCASTING NETWORK INC.

Box A
Santa Ana, CA 92711
Phone: 714-832-2950
Fax: 714-730-3568

Officers:

Paul F. Crouch Sr., pres.

Jan Crouch, v.p.

W. Ben Miller, v.p. & engineering dir.

Norman G. Juggert, secy.-treas.

Ownership: Non-profit organization.

Represented (legal): May & Dunne, Chartered.

LPTV Stations (94):

Arizona: K62BA, Flagstaff; K57BD, Tucson.

Arkansas: K42BS, Fayetteville.

California: K53DT, Monterey; K65DJ, Redding;

K69FB, Sacramento; K33BT, Victorville.

Colorado: K47AQ & K57BT, Denver; K48CG, Loveland.

Delaware: W67BG, Dover.

Florida: W60BK, Duneedin; W67BY, Fort Myers;

W63BK, Pensacola.

Georgia: W23AC, Albany; W65BI, Augusta;

W33AL, Brunswick; W67BJ, Savannah.

Idaho: K47BE, Boise.

Illinois: W34AY, Champaign.

Indiana: W24AI, Michigan City; W65BK, Terre Haute.

Iowa: K61FF, Cedar Rapids; K58BX, Davenport; K42AM, Ottumwa; K65BY, Waterloo.

Kansas: K26BZ, Junction City; K31BW, Manhattan; K15CN, Salina; K21AP, Topeka;

K59DA, Wichita.

Kentucky: W41AZ, Corbin; W62BH, Hopkinsville.

Louisiana: K56DR, Baton Rouge; K59DG, New Orleans.

Maine: W51AG, Presque Isle.

Maryland: W16AE, Cresaptown.

Michigan: W66BV, Detroit; W19BA, Grand Rapids.

Minnesota: K58CM, Duluth; K58BS, Minneapolis-St. Paul; K60DS, Rochester; K19BG, St. Cloud.

Mississippi: W02BG, Biloxi; W31AG, Clarksdale; W25AD, Columbus; W36AC, McComb; W58BO, Natchez; W46AV, Pascagoula.

Missouri: K56AU, Columbia; K39CP, Poplar Bluff; K52DH, Springfield.

Montana: K41CX, Helena.

Nebraska: K39AJ, Lincoln.

Nevada: K57FA, Las Vegas; K45AV, Reno.

New York: W14AH, Binghamton; W14AZ, Glens Falls; W10BH, Jamestown; W51AN, Olean; W41AE, Utica.

North Carolina: W68BL, Charlotte; W59BA, Goldsboro; W20AL, Wilmington.

North Dakota: K40DE, Williston.

Ohio: W40AE, Chillicothe; W68BP, Dayton; W21AI, Portsmouth; W39AJ, Youngstown.

There is no more visible place for your
advertising message than the pages of
the
Television & Cable Factbook

Oklahoma: K27AZ, Lawton.
Oregon: K33AG, Bend; K33AD, Coos Bay;
K58BG, Klamath Falls; K21BC, Lakeview;
K14HA, Roseburg.
Pennsylvania: W44AG, Erie; W11BC, Wil-
liamsport.
South Carolina: W54BI, Georgetown.
South Dakota: K20DA, Aberdeen.
Tennessee: W46AJ, Cookeville; W66AZ, Far-
ragut; W35AH, Jackson; W65BF, Memphis;
W36AK, Nashville.
Texas: K51CK, Abilene; K63DR, Austin;
K26AP, Brownwood; K17BP, Palestine.
Utah: K39AK, Bonanza-Vernal; K64CJ, Ogden.
Virginia: W49AP, Roanoke.
Washington: K23AS, Aberdeen; K55EB,
Spokane.
Wisconsin: W68BS, Green Bay.

LPTV Permitees (37):
Alabama: W52BC, Montgomery.
Arizona: K20CZ, Bullhead City; K38CX, Shorto
& Tonalea.
Arkansas: K27DI, Fort Smith.
California: K57FD, Atwater; K15CO, Porterville;
K15DB, Santa Barbara.
Georgia: W32AV, Waycross.
Kansas: K25DS, Junction City.
Massachusetts: W42AU, Pittsfield.
Missouri: K34BR, St. Charles; K18BT, St.
Louis.
Montana: K53DW, Great Falls; K26DD,
Kalispell.
Nevada: K19CU, Reno.
New Jersey: W59CB, Atlantic City.
North Carolina: W38BB, Raleigh; W69BS,
Statesville.
North Dakota: K22DQ, Grand Forks.
Ohio: W32AR, Lexington.
Oklahoma: K44BQ, Ardmore.
South Carolina: W44AX, Charleston; W66BJ,
Myrtle Beach.
South Dakota: K38CQ, Arlington; K15CW,
Brookings; K63EE, Montrose; K52DI &
K54DL, Rowena.
Tennessee: W31AS, Morristown; W50AG,
Nashville.

Vermont: W16AL, Burlington.
Virginia: W33AD, Concord; W24OI, Norfolk.
West Virginia: W39AZ, Parkersburg.
Wisconsin: W19BH, Janesville; W20AG,
Sheboygan.
Wyoming: K35CN, Green River/Rock Springs.

Other Holdings:
TV, radio, translator, services.

TRI-STATE CHRISTIAN TV INC.

Box 1010
Marion, IL 62959-1010
Phone: 618-997-9333

Officers:
Garth W. Coonce, pres.
Julie Nolan, secy.
Christina M. Coonce, treas.
Victoria M. Clark, asst. secy.

Ownership: Non-profit organization.
Represented (legal): May & Dunne, Chartered.

LPTV Stations (2):
Indiana: W66BD, Fort Wayne.
Michigan: W69BJ, Lansing & East Lansing.

Other Holdings:
TV.

TROUP BCSTG. INC.

205 N. Lewis
La Grange, GA 30241

LPTV Permitees (1):
Georgia: W35AM, La Grange.

TRUE VUE TELEVISION ASSN. INC.

Box 421
White Sulphur Springs, MT 59645

LPTV Permitees (1):
Montana: K09MH, White Sulphur Springs.

TRUE WAY RADIO COMMUNICATIONS

c/o Stephen Q. Fawcett
Box 2953
Page, AZ 86040

LPTV Permitees (1):
Arizona: K25CD, Page.

KALEB C. TRUMBLY

1080 Los Molinos Way
Sacramento, CA 95864

LPTV Permitees (3):
Texas: K57FK, Lubbock; K18DJ, Midland;
K20DC, Odessa.

LINDA K. TRUMBLY

1080 Los Molinos Way
Sacramento, CA 95864

LPTV Permitees (2):
California: K22DD, Santa Clara-San Jose.
Oklahoma: K36CS, Tulsa.

DAVID A. TUCKER

Box 421
Lewiston, ID 83501
Phone: 208-746-0310

Branch Office:
100 Glacier Dr., Suite F
Box 1150
Lolo, MT 59847
Phone: 406-273-6161

Represented (legal): Mitchell, Boyer & As-
sociates.

LPTV Stations (1):
Montana: K50CP, Missoula & Lolo.

DONNIE F. TUCKER

2086 Valleydale Terrace
Birmingham, AL 35244
Phones: 205-988-3984; 205-988-3049

LPTV Permitees (1):
Alabama: W30AI, Birmingham.

JANA TUCKER

Box 36717
Tucson, AZ 85740

LPTV Permitees (1):
Arizona: K21CX, Tucson.

TED TUCKER

Box 36717
Tucson, AZ 85740

LPTV Permitees (2):
Arizona: K22CO, Flagstaff; K43CW, Tucson.

HELEN TURNAGE

2621 N. 83
Scottsdale, AZ 85257

LPTV Permitees (2):
Hawaii: K64DX & K69GL, Wailuku.

BERNARD L. TURNER

210 Mooring Line Dr.
Naples, FL 33940

LPTV Permitees (1):
Florida: W68BY, Naples.

O. L. TURNER

701 S. Commercial St.
Harrisburg, IL 62946

LPTV Permitees (1):
Illinois: W68BQ, Marion.

TURNPIKE TV

514 Chautauque St.
Pittsburgh, PA 15212

LPTV Stations (1):
Pennsylvania: W56CG, Greensburg.

LPTV Permitees (14):
Maryland: W61BY, Annapolis.
Ohio: W62BT, Masury; W57BH, Steubenville.

Pennsylvania: W32AX, Altoona; W60BL, But-
ler; W26AV, Charleroi; W66BQ, Freedom;
W35AZ, Johnstown; W25AX, Kittanning;
W56CL, New Castle; W59BT, Pittsburgh;
W35AW, Uniontown;
West Virginia: W28AS, Wheeling.

MATT TUTER

4610 Briarwood Dr.
Sacramento, CA 95821

LPTV Permitees (1):
California: K02OA, Chico.

TV 10 INC.

Box 1089
Fairfield, IA 52556

LPTV Stations (1):
Tennessee: W10BL, Nashville.

LPTV Permitees (2):
Ohio: W10BK, Akron.
Tennessee: W61AR, Nashville.

TV 12 INC.

Box 2170
Akron, OH 44309-2170
Phones: 216-673-2323; 216-673-0301

LPTV Stations (1):
Ohio: W12BS, Cleveland.

TV 14 L.P.

3rd Floor
255 S. County Rd.
Palm Beach, FL 33480-4255

LPTV Stations (2):
Georgia: W66BA, Dalton; W34AG, Rome.

LPTV Permitees (1):
Tennessee: W55BU, Chattanooga.

TV 31 INC.

Box 2170
Akron, OH 44309-2170
Phones: 216-673-2323; 216-673-0301

Officers:
Richard Klaus, pres.
William Klaus, v.p.
Robert Klaus, v.p.

LPTV Permitees (2):
Ohio: W31AO, Beachwood; W13CB,
Cleveland.

TV 45/KATY COMMUNICATIONS INC.

6110 Broadcast Pkwy.
Loves Park, IL 61111
Phone: 815-282-4500
Fax: 815-282-4520

Officers:
Barry J. Carroll, chief exec. officer
John Schaller, chief operating officer
Ownership: Katy Communications.

Represented (legal): Sidley & Austin.

LPTV Stations (1):
Illinois: W45AJ, Rockford.

LPTV Permitees (1):
Massachusetts: W17AR, Nantucket.

TV 50 INC.

5215 Embassy Dr.
Corpus Christi, TX 78411
Phone: 512-852-8850

Officers:
Don Shelton, pres. & chief exec. officer
Dr. Thurnace York, exec. v.p. & gen. mgr.

LPTV Stations (2):
Texas: K07UD & K50AD, Corpus Christi.

Other Holdings:
Radio.

TV 52 INC.

Box 203
Hudley, IA 50124-0203
Phone: 515-597-3131

LPTV Stations (1):
Iowa: K52BH, Ames.

TV 53 INC.

101 Oak Blvd.
Hudley, IA 50124

LPTV Permitees (1):
Iowa: K53DF, Carter Lake.

TV NORTHEAST INC.

3rd Ave. & 5th St.
Collinston, LA 71229

LPTV Permitees (4):
Louisiana: K55FB & K61EK, Bonita; K47DB &
K52CP, Collinston.

TV TOWER VENTURE LTD.

Suite 900
3600 S. Yosemite
Denver, CO 80237

LPTV Permitees (1):
Texas: K40CK, Beaumont.

TV WORLD

Suite L-104
3852 Jewell St.
San Diego, CA 92109-6418
Phone: 619-272-4915

Ownership: Robert Suffel, pres., 100%.

LPTV Permitees (2):
Arizona: K28DG, Douglas.
California: K08LJ, Santa Barbara.

WILLIAM N. UDELL

Drawer 50108
2420 N.E. 48th Court
Lighthouse Point, FL 33064
Phone: 305-426-4881

Represented (legal): Tierney & Swift.

LPTV Stations (1):
Indiana: W65BL, Goshen.

LPTV Permitees (1):
Indiana: W67CC, South Bend.

Other Holdings:
Radio.

UHF-TV INC.

2208 Trott Ave.
Willmar, MN 56201

Officers:
William C. Marcil, pres.-treas.
Charles T. Bohnet, v.p.-secy.

LPTV Stations (1):
Minnesota: K66DN, Willmar.
LPTV Permitees (3):
Minnesota: K34DG, K38CV & K62DT, Willmar.

LPTV Ownership

UNION CITY MICROVISION

Box 709
1200 Bishop St.
Union City, TN 38261
Phone: 901-885-3341

Ownership: Joseph H. Harpole Sr., 100%.

LPTV Permittees (1):
Tennessee: W41AS, Union City.

Other Holdings:
MDS, MMDS.

THE UNION MISSION

130 Brooke Ave.
Norfolk, VA 23510-3203
Phone: 804-627-8686

LPTV Stations (1):
Virginia: W40AH, Chesapeake.

UNITED ENTERTAINMENT GROUP INC.

No. 340
8501 Wilshire Blvd.
Beverly Hills, CA 90211

Ownership: United Cable Television Corp., 100%.

LPTV Stations (1):
Arizona: K14HC, Prescott.

UNITY BCSTG. INC.

Box 111
406 N. 3rd St.
Booneville, MS 38829
Phone: 601-728-3530

Officers:
Leland Owens, chief exec. officer & programming dir.

Billy Lambert, chief operating & financial officer
Dora Voss, co-chief financial officer & mktg. dir.

Robert Sanders, engineering dir.

Represented (legal): Don Franks (Booneville, MS).

LPTV Stations (1):
Mississippi: W53AF, Booneville.

UNIVERSITY OF UTAH

101 Gardner Hall
Salt Lake City, UT 84112-1107
Phone: 801-581-7777
Fax: 801-581-5735

Officer:
Edward N. Ridges, assoc. dir., media services

Ownership: Public educational institution.

Represented (legal): Dow, Lohnes & Albertson.

LPTV Stations (6):
Utah: K38CJ, Bicknell; K250C, Garfield rural; K30CW & K32AL, Marysvale; K44CV, Richfield-Monroe; K24CQ, Tooele.

LPTV Permittees (1):
Utah: K16CA, Junction.

Other Holdings:
TV, radio.

VALLEY COUNTY TV DISTRICT NO. 1

Box 1129
Glasgow, MT 59230

LPTV Stations (3):
Montana: K14AR, K16AZ & K18BN, Glasgow.

THOMAS H. VALLEY

No. 38
399 Sherman St. NE
Cedar Rapids, IA 52402
Phone: 319-378-0578

LPTV Permittees (3):
Iowa: K45CW, Cedar Falls; K51CR, Dubuque.

VALLEY TV CO.

No. 580
450 N. Park Rd.
Hollywood, FL 33021

LPTV Permittees (2):
Florida: W07BX, Melbourne; W18AB, Naples.

VALLEY WIDE COMMUNICATIONS

Box 382
Rocky Ford, CO 81067

LPTV Permittees (2):
Colorado: K17AW & K19BP, Rocky Ford.

VALUEVISION INTERNATIONAL INC.

1640 Como Ave.
St. Paul, MN 55108

LPTV Permittees (5):
Florida: W65CA, Fort Myers.
Missouri: K64DT, St. Louis.
Texas: K59PO, Corpus Christi.
Virginia: W17AQ, Chesapeake; W62BL, Hampton/Chesapeake.

J. B. VAN DE SANDE

16922 E. Harvard Ave.
Aurora, CO 80013

LPTV Permittees (3):
Colorado: K33DC, Boulder; K57FF, Greeley; K16CM, Parker.

PETER VAN DE SANDE

Box 441010
Aurora, CO 80044

LPTV Permittees (1):
Colorado: K69FT, Denver.

OWEN VAN ESSEN

Box 631
Worthington, MN 56187

LPTV Permittees (1):
Iowa: K65DQ, Rock Rapids.

GARY VAN NORTWICK

2785 Crystal Lake Rd.
Whitehall, MI 49461

LPTV Permittees (1):
Michigan: W11CF, Whitehall.

PATRICIA VAN ZANDT

2596 State Rd. 44
New Smyrna Beach, FL 32069

LPTV Permittees (1):
Florida: W31BC, Daytona Beach & New Smyrna Beach.

VAUGHAN & BARNETT PARTNERSHIP

11879 Kemper Rd.
No. 1
Auburn, CA 95603

LPTV Permittees (1):
California: K67FC, Auburn.

JOSE JULIO MARTINEZ VELILLA

Box 1115
Isabela, PR 00662
Phone: 809-872-2231

LPTV Stations (1):
Puerto Rico: W28BA, Isabel Segunda.

VERO BCSTG. INC.

Suite 615
One New York Ave.
Atlantic City, NJ 08401

LPTV Permittees (1):
Florida: W28AM, Vero Beach.

VICKSBURG PRINTING & PUBLISHING CO. INC.

920 South St.
Vicksburg, MS 39180

LPTV Permittees (1):
Louisiana: K45CG, Tallulah, LA-Vicksburg, MS.

Other Holdings:
Newspaper.

VICTORY BCSTG. CORP.

Box 53
Summerville, GA 30747
Phone: 404-857-1330

Officer:
John W. Abbott, pres.

LPTV Permittees (1):
Georgia: W41BG, Summerville.

VICTORY CENTER INC.

Box 14
5th & Quinn
Guymon, OK 73952
Phone: 405-338-5616

Officer:
Charles Mendenhall, pres.

Represented (legal): John H. Midlen.

LPTV Stations (1):
Oklahoma: K53BE, Guymon.

VICTORY TELEVISION NETWORK

Box 948
Apex, NC 27502

Officers:
Raymon E. Pritchard, chmn.
James P. Layton, chief operating officer
Ray L. Clinebelle Jr., chief financial officer

LPTV Permittees (1):
North Carolina: W57BQ, Apex.

VIDEO IMAGE PRODUCTIONS INC.

814 Carter Ave.
Ashland, KY 41101
Phone: 609-329-9955

Officers:
P. K. Lim, pres.
Jerry Fleming, v.p.

Ownership: P. K. Lim & Jerry Fleming, 50% each.

LPTV Stations (1):
Alabama: W55BJ, Jasper.

VIDEO JUKEBOX NETWORK INC.

8th Floor
12000 Biscayne Blvd.
Miami, FL 33181-2742
Phone: 305-899-9000
Fax: 305-892-3600

Officers:
Andrew H. Orget, pres. & chief exec. officer
Jose Felipe, v.p., finance, administration & operations
Les Garland, v.p., programming
John Robson, dir., corp. communications & production

Branch Office:
3170 W. Sierra Or.
Westlake Village, CA 91362
Phone: 805-379-2800
Fax: 805-373-3718
Shirley Rohn-Saito, contact

LPTV Stations (7):
Florida: W31AT, Gainesville.
Georgia: W55BM, Marietta.
Iowa: K04NM, Ames.
Louisiana: W61BC, Shreveport.
Michigan: W05BN, Detroit.
North Carolina: W13BW, Durham & Chapel Hill; W13CI, Raleigh.

LPTV Permittees (12):
Alabama: W05BS, Montgomery.
California: K12QJ, Palm Springs.
Florida: W09BY, Jacksonville.
Georgia: W25BL, Newnan; W13CC, Savannah.
Kentucky: W13BZ, Louisville.

Maryland: W08CZ, Ocean City.
New Jersey: W09BX, Atlantic City.
Texas: K09VO, Beaumont; K12OK, Temple; K10NN, Texarkana; K09VP, Wichita Falls.

VIDEO MARKETING NETWORK INC.

6119 Clark Center Ave., No. A
Sarasota, FL 34238-2722
Phones: 813-923-3733; 800-444-9233

Officers:
Robert J. Murley, chmn.-pres.
Elizabeth Nierengarten, sr. v.p.
John Brennan, v.p.
Harold Wohlwend, treas.

Ownership: Robert J. Murley, 34.6%; Larry Doeffler, 27.3%; Gerald Surfus, 4.14%; Robert Williams, 2.07%; Kathleen Mapp, 1.53%; John Mangano, 1.47%; Benjamin Dispenziere, 0.85%; John Brennan, 0.83%; Harold Wohlwend, 0.41%; John G. Normyle, 0.21%; William J. Leffel, 0.15%; Elizabeth Nierengarten, 0.04%; Full Circle Marketing Corp., 8.28%; Sunwest Studios, 4.14%.

LPTV Permittees (13):
Alabama: W23AJ, Gadsden.
Florida: W59BI, Inverness.
Iowa: K64CS, Dubuque.
Kansas: K62DC, Salinas.
Kentucky: W32AM, Hopkinsville.
Mississippi: W48AM, Columbus.
New Mexico: K44CH, Carlsbad; K23BX, Hobbs.

North Carolina: W6580, Southern Pines.
Oregon: K3080, Portland.
Tennessee: W44AH, Milan.
Texas: K43BP, Galveston.
Wisconsin: W66AX, Sheboygan.

Other Holdings:
TV.

VIDEOHIO INC.

Box 1010
770 Twin Rivers Or.
Columbus, OH 43216
Phone: 614-460-3700

Officers:
Eugene C. D'Angelo, pres.
Gerald E. Cary, v.p.
A. Kenneth Pierce, secy.-treas.

Ownership: Dispatch Printing Co., 100%.

LPTV Permittees (1):
Indiana: W27AR, Indianapolis.

Other Holdings:
TV, newspaper.

VIDEOLINK

St. Lawrence Ave.
Hammond, NY 13646

LPTV Permittees (1):
New York: W69CH, Hammond.

VIKING COMMUNICATIONS INC.

10 Abbott Park
Providence, RI 02903
Phone: 401-272-2558

Ownership: Philip R. DeSano, 100%.

LPTV Stations (1):
Rhode Island: W23AS, Woonsocket.

Other Holdings:
MDS.

VILLAREAL BCSTG. CO.

1090 Ben Lora Lane
San Benito, TX 78586
Phone: 512-399-7777

Ownership: Jose Villareal, gen. partner, 49%; Laura Louise Fenton, gen. partner, 49%.

LPTV Permittees (2):
Texas: K55FN, Carrizo Springs; K55FY, Rio Grande City.

JUAN VILLAREAL

Box 934
139 Resaca Blvd.
San Benito, TX 78586
Phone: 512-399-7777

LPTV Permittees (1):
North Carolina: W18AH, Manteo.

VISION BCSTG. NETWORK

1017 New York Ave.
Alamogordo, NM 88310
Phone: 505-437-6363

Officers:
Stu Forrest, chief exec. officer
Pete Warren, v.p. & chief operating officer
Bill Hooten, chief financial officer

Represented (legal): Stuart B. Mitchell.

LPTV Stations (1):
New Mexico: K63CD, Alamogordo.

VISUAL ENTERTAINMENT UNLIMITED

207 Lynwood Lane, Rte. 3
Kenai, AK 99611

Ownership: Roxie Jackson, 100%.

LPTV Stations (1):
Alaska: K17AC, Seward.

DEEPAK VISWAMATH

Box 286
East Elmhurst, NJ 11369
Phones: 718-429-0900; 718-507-4490
Fax: 718-507-4492

LPTV Stations (1):
New Jersey: W36AS, New Brunswick.

VJN PARTNERS LTD./TCI DEVELOPMENT CORP.

12000 Biscayne Blvd.
Miami, FL 33181-2742
Phone: 305-899-9000

Ownership: Video Jukebox Network & Telecommunications Inc.

LPTV Stations (7):
Florida: W10AX, Jacksonville; W11BM, Orlando.

Indiana: W47AZ, Indianapolis.
Iowa: K04NL, Des Moines.
Louisiana: K10NG, New Orleans.
Maryland: W58BR, Waldorf.
Mississippi: W08CU, Jackson.

LPTV Permittees (1):
Alabama: W02BV, Birmingham.

McKINLEY WALKER

Box 637
Mount Sterling, KY 40353

LPTV Stations (2):
Kentucky: W07BY, Morehead; W02BP, Mount Sterling.

DENNIS W. WALLACE

Box 1285
Westfield, MA 01086

LPTV Stations (1):
Indiana: W09BV, Fort Wayne.

LPTV Permittees (1):
Indiana: W24BJ, Bloomington.

JOHN WALTON

4434 4th Ave. S
St. Petersburg, FL 33711

LPTV Permittees (3):
Florida: W31BB, Pensacola.
Oklahoma: K63EK, Tulsa.
West Virginia: W36BF, Charleston.

HOWARD WAPNER

41 Conshohocken State Rd.
Bala Cynwyd, PA 19004

LPTV Permittees (2):
Arizona: K43BZ, Prescott.
Missouri: K58DT, Columbia.

JEFFREY L. WARD

Box 8234
Jacksonville, TX 75766

LPTV Stations (1):
Texas: K11RT, Jacksonville.

RICHARD A. WARREN

2002 Brickell Ave.
Miami, FL 33129

LPTV Permittees (3):
Colorado: K40CX, Colorado Springs.
North Dakota: K42CW, Bismarck.
Tennessee: W59BW, Memphis.

RICHARD J. WASHINGTON

14060 Lake Wildwood Dr.
Penn Valley, CA 95946

LPTV Permittees (1):
California: K38CF, Parker Dam.

WATERS & BROCK COMMUNICATIONS

Box 1
Selma, NC 27576

LPTV Permittees (1):
North Carolina: W35AR, Smithfield.

STEPHEN G. WATFORD

3214 Marxcat Lane
New Port Richey, FL 34653

LPTV Permittees (3):
Florida: W04CL, Fort Pierce; W41BH, Pensacola.
Tennessee: W69CI, Memphis.

WATONWAN TV IMPROVEMENT ASSN.

Box 285
St. James, MN 56081
Phones: 507-375-3007; 507-375-3211

LPTV Stations (8):
Minnesota: K16CG, K21DG, K24CP, K26CS, K35DC, K38CD, K40BU & K65BY, St. James.

WAUBONSEE COMMUNITY COLLEGE

Communications Technology Inc.
6213 Middleton Springs Cr.
Middleton, WI 53562

LPTV Permittees (1):
Illinois: W54BE, Sugar Grove.

WCTV INC.

Box 2232
Waukesha, WI 53187-2232
Phones: 414-896-0343; 414-896-4300
Fax: 414-896-4306

Officers:
Sam Bradt, chief exec. officer
Brad Dobbs, chief operating officer
Rick Wiederhold, chief financial officer

LPTV Stations (1):
Wisconsin: W43AV, Waukesha.

LPTV Permittees (2):
Wisconsin: W28AR, Kenosha/Racine; W40AJ, West Bend.

WDTM INC.

217 S. 4th St.
Selmer, TN 38375
Phone: 901-645-6165

Officers:
David B. Jordan, pres.
Margaret E. Jordan, v.p.

COMMON CARRIER WEEK

The weekly intelligence source for busy telecommunications executives... *organized* so the news you need is easy to find!

Common Carrier Week tracks proposed regulation changes, looks at successful (and unsuccessful) business strategies, comments on new equipment and services, reports on what decision-makers in the industry are up to, and provides the advance information successful executives need to stay ahead of their competition.

For subscription information, call collect: **(202) 872-9200.**

Warren Publishing, Inc.
2115 Ward Court, N.W.
Washington, D.C. 20037

LPTV Ownership

Ownership: David B. Jordan, 74%; Margaret E. Jordan, 25%.

LPTV Stations (1):
Tennessee: W06AW, Selmer.

Other Holdings:
Radio.

SUSAN WEBB

10107 Hickory Hollow Court
Tampa, FL 33615

LPTV Permittees (3):
Colorado: K02NZ, Pueblo & Bland.
Iowa: K41DD, Des Moines.
Vermont: W13CJ, Burlington.

RUSSELL R. WEOELL

87 Lake St.
West Peabody, MA 01960

LPTV Permittees (1):
Florida: W43AV, Naples.

WEIGEL BROADCASTING CO.

Board of Trade Bldg.
141 W. Jackson Blvd.
Chicago, IL 60604
Phone: 312-663-0260
Fax: 312-663-0585

Officers:
Howard Shapiro, pres. & chief operating officer
Tory Cannata, chief financial officer

Ownership: Howard Shapiro, 67.56%.

Represented (legal): Cohn & Marks.

LPTV Stations (5):
Illinois: W23AT, Mokena; W33AR, Rockford.
Indiana: W12BK & W69BT, South Bend.
Wisconsin: W65BT, Milwaukee.

LPTV Permittees (1):
Indiana: W58BT, South Bend.

Other Holdings:
TV.

RANDOLPH WEIGNER

64 Douglas Dr.
Box 1001
Meredith, NH 03253

Branch Office:
375 Summer St.
Box 7
Manchester, MA 01944
Phone: 508-526-4330

Represented (legal): Booth, Freret & Imlay.

LPTV Stations (1):
Massachusetts: W33AV, Boston.

LPTV Permittees (1):
Florida: W20AV, Tampa.

JEROLO R. WELSH

7332 S. Costilla
Littleton, CO 80120

LPTV Permittees (1):
Colorado: K66DK, Aurora.

WELY INC.

Box 521
Rte. 5
Florence, SC 29501

LPTV Stations (1):
South Carolina: W56CC, Florence.

LPTV Permittees (1):
South Carolina: W45AR, Florence.

RICHARD C. WESSELL SR.

704 Florence Dr.
Park Ridge, IL 60068
Phone: 708-825-2048

LPTV Permittees (1):
Illinois: W45AT, South Jacksonville.

WEST CENTRAL CHRISTIAN COMMUNICATIONS INC.

Box 1739
Willmar, MN 56201-1739
Phone: 612-235-2200

Officer:
David Campbell, pres.

LPTV Stations (1):
Minnesota: K27CK, Willmar.

WESTCOAST BCSTG. CO.

17403 Harvard Ave.
Cleveland, OH 44128

LPTV Stations (1):
Washington: K14BF, Wenatchee.

WESTERN BIBLE COLLEGE

16075 W. Belleview Ave.
Morrison, CO 80465

LPTV Permittees (1):
Kansas: K53DD, Wichita.

WESTERN BROADCASTING SYSTEM

73130 Galleria Court
Palm Desert, CA 92260-6640
Phone: 619-773-4703
Fax: 619-346-2334

Ownership: Steven Ross, pres. & chief exec. officer, 60%.

LPTV Stations (1):
California: K49CL, Sacramento.

WESTERN BUCKEYE BCSTG. CO.

25 Fox Lane
Worthington, OH 43085

LPTV Permittees (1):
Ohio: W25BH, St. Mary's.

WESTERN WASHINGTON CORP. OF THE 7TH DAY ADVENTISTS

20015 Bothell Way SE
Bothell, WA 98012

LPTV Permittees (1):
Washington: K68DL, Seattle.

WFXV-TV INC.

52 W. Downer Place
Aurora, IL 60506
Phone: 708-552-3030
Fax: 708-552-9300

Officer:
Larry W. Nelson, pres.

LPTV Permittees (1):
Illinois: W30AL, Plano.

Other Holdings:
Radio.

WGBH EDUCATIONAL FOUNDATION

125 Western Ave.
Boston, MA 02134

Officers:
John Lowell, chmn.
Helene R. Cahners, vice chmn.
David O. Ives, vice chmn. & chmn. of exec. committee

Represented (legal): Covington & Burling.

LPTV Stations (1):
Massachusetts: W08CH, Hyannis.

Other Holdings:
TV, radio.

BETTY M. WHEELER

515 Gail Farrell Dr.
Durant, OK 74701

LPTV Permittees (4):
Oklahoma: K22CV, K24CJ, K30CT & K32CN, Durant.

WHISPER BCSTG. CO.

42 Alley Rd.
La Grangeville, NY 12540

LPTV Permittees (1):
Alabama: W08DC, Ehsanor.

WHITE PINE TELEVISION DISTRICT NO. 1

Box 704
Ely, NV 89301

LPTV Stations (1):
Nevada: K14AL, Ely.

WHITE RIVER INC.

c/o WFBM-TV 11
4625 N. Keystone Ave.
Indianapolis, IN 46205
Phone: 317-254-1511

LPTV Stations (1):
Indiana: W11BV, Indianapolis.

WHITE RIVER VALLEY BROADCASTERS INC.

Box 2077
Chaney Dr.
Batesville, AR 72503
Phone: 501-793-3861

Officer:
Joe M. Biard, pres.

Ownership: Joe M. Biard & Thomas A. Vinson, 50% each.

LPTV Stations (1):
Arkansas: K12MY, Batesville.

Other Holdings:
Radio.

WHITE SAGE BROADCASTING CO.

Suite 104
23642 Calabasas Rd.
Calabasas, CA 91302-1592
Phone: 818-884-3818
Fax: 818-884-9779

Ownership: Lawrence Rogow & Garry Spire, partners, 50% each.

Represented (legal): Arter & Hadden.

LPTV Stations (1):
Minnesota: K07UI, Minneapolis.

WHITEHALL LOW POWER TV INC.

Box 487
Whitehall, MT 59759

LPTV Stations (1):
Montana: K52CE, Whitehall.

EODIE L. WHITEHEAD

12144 Classic Dr.
Coral Springs, FL 33071

Officer:
Eddie L. Whitehead, chief exec. officer
Represented (legal): Leibowitz & Spencer.

LPTV Permittees (4):
Alabama: W34BI, Birmingham.
New York: W45AV, Buffalo.
Pennsylvania: K67CF, Pottstown.
Virginia: W56CS, Portsmouth.

WHRF BROADCASTING

10 Common St.
Waterville, ME 04901

LPTV Permittees (1):
Maine: W15AW, Farmington.

KATHERINE ESTES WILKERSON

504 Cold Branch Dr.
Columbia, SC 29204

LPTV Permittees (1):
California: K39CS, Barstow.

PENNY WILMOTH

1563 Laura St.
Clearwater, FL 34615
Phone: 813-443-6043

LPTV Permittees (4):
Alabama: W52BF, Mobile.
Michigan: W12CK, Kalamazoo.
New York: W39BI, Schenectady.
Virginia: W56CP, Roanoke.

JASON WILSON

9396 New Glasgow Rd.
Scottville, KY 42164
Phone: 502-622-7303

LPTV Stations (1):
Tennessee: W07BM, Cookeville.

LAURENCE WINOSOR

693 The Village
Redondo Beach, CA 90277

LPTV Permittees (1):
California: K23CQ, Ventura.

WINFIELD PUBLISHING CO. INC.

201 E. 9th St.
Winfield, KS 67156
Phone: 316-221-1050

Ownership: Frederick D. Seaton, pres., 51%.

LPTV Permittees (1):
Kansas: K45CF, Winfield.

Other Holdings:
Newspaper.

TOM WINKLE RADIO & TV SERVICE

125 N. High St.
Uvalde, TX 78801

LPTV Stations (1):
Texas: K65EQ, Uvalde (rural portions) & Krip-pa.

WIRELESS CABLE BCSTG. CO.

Box 214
Hays, KS 67607

LPTV Permittees (3):
Kansas: K40CR, Antonino; K57DN & K69DY, Bunker Hill.

WISCONSIN EDUCATIONAL COMMUNICATIONS BOARD

3319 W. Beltline Hwy.
Madison, WI 53713-4296
Phone: 608-273-5500
Fax: 608-273-5411

Officers:
Paul M. Norton, exec. dir. & chief operating officer

Ted Tobie, chief financial officer

Ownership: State of Wisconsin.

LPTV Stations (1):
Wisconsin: W64AU, Adams.

Other Holdings:
TV.

W. RUSSELL WITHERS JR.

Box 1508
Mount Vernon, IL 62864

Phone: 618-242-3500
Fax: 618-242-4444

Represented (legal): Baraff, Koerner, Olender & Hochberg.

LPTV Stations (1):
Colorado: K23AE, Aspen.

Other Holdings:
TV, radio.

WJUK-TV INC.

LPTV Permittees (1):
Florida: W68CF, Tampa.

WLBN/WLSK RADIO

Box 680
Radio Station Rd.
Lebanon, KY 40033
Phones: 502-692-3126; 502-692-6888
Fax: 502-692-6003

Officers:
J. T. Whitlock, chief exec. officer & gen. mgr.
J. B. Crawley, chief engineer & secy.-treas.

Branch Office:
Main St.
Springfield, KY 40069
Phone: 606-336-7486

Ownership: J. B. Crawley, Cherry Gibson & J. T. Whitlock, 33.33% each.

Represented (legal): Blair, Joyce & Silva.

LPTV Stations (1):
Kentucky: W06AY, Lebanon.

Other Holdings:
Radio, services.

WMTY INC.

Box 587
Fulton, MS 38843

LPTV Stations (1):
Alabama: W23AK, Jasper.

CONSTANCE J. WODLINGER

1535 Potomac 6F
Houston, TX 77057
Phone: 713-785-9100
Fax: 713-785-9050

LPTV Stations (1):
Texas: K05HU, Houston.

Other Holdings:
TV, services.

WOMEN'S LPTV NETWORK

7860 N. Hayden, No. 101
Scottsdale, AZ 85258

Ownership: Janet Jacobsen.

LPTV Stations (1):
Idaho: K10MY, Boise.

LPTV Permittees (8):
Alaska: K24BK, Fairbanks.
Georgia: W39BJ, Waycross.
Iowa: K45DG, Des Moines.
Kansas: K18AX, Garden City.
Missouri: K26CR, Kansas City.
Nevada: K52CZ, Las Vegas.
Tennessee: W16AT, Memphis.
Wyoming: K25BQ, Cody.

CHARLES WOODS

Box 1089
Dothan, AL 36301
Phone: 205-792-3195
Fax: 417-831-4209

Represented (legal): Konkel & Associates.

LPTV Stations (5):
Florida: W07BP, Ocala; W04BN, Orlando.
Georgia: W04BR, Atlanta.
Illinois: W13BE, Chicago.
Wisconsin: W08BY, Milwaukee.

Other Holdings:
TV, radio.

WOOSTER BCSTG. CO.

3448 Columbus Rd.
Wooster, OH 44691

LPTV Permittees (1):
Ohio: W41BJ, Wooster.

WORD BROADCASTING NETWORK INC.

Drawer 21
Louisville, KY 40219
Phone: 502-964-2121

Officers:
Robert W. Rodgers, pres.
Donald L. Miller, v.p.-secy.
Rhea C. Morgan, treas.

Ownership: Non-profit, non-stock corp.

LPTV Permittees (1):
Kentucky: W20AJ, Owensboro.

Other Holdings:
TV.

WORD OF LIFE FELLOWSHIP INC.

Box 875187
Wasilla, AK 99687

LPTV Permittees (1):
Alaska: K27CA, Palmer.

WORLD ENTERPRISES

8609 N. 40th Dr.
Phoenix, AZ 85021

LPTV Permittees (1):
Hawaii: K56EQ, Wailuku.

WORLD OUTREACH FOR DELIVERANCE (WORD)

217 N. 4th St.
Keokuk, IA 52632
Phone: 319-524-1302

Officer:
H. L. Meyers, pres.

LPTV Stations (1):
Iowa: K60CL, Keokuk.

WORLDWIDE ENTERPRISES

8609 N. 40th Dr.
Phoenix, AZ 85021

LPTV Permittees (1):
Nevada: K66CH, Reno.

JAMES WORRALL

537 Ridgewood Rd.
Louisville, KY 40207

LPTV Permittees (4):
Kentucky: W13CO & W54BN, Lexington.
Ohio: W27BE & W32AW, Cincinnati.

LESLIE T. WRIGHT

119 Lakeview Dr.
Roanoke Rapids, NC 27890

LPTV Permittees (1):
North Carolina: W60BF, Roanoke Rapids.

WARREN WRIGHT

8714 Bay Crest Lane
Tampa, FL 33615

LPTV Permittees (3):
Alabama: W67CM, Mobile.
Kansas: K41DB, Wichita.
Louisiana: K67FD, Shreveport.

WSSM-TV INC.

Box 4304
Madison, WI 53719

LPTV Stations (1):
Wisconsin: W54BH, Madison.

WVJ-TV INC.

Box 9089
Downers Grove, IL 60515-9089
Phone: 708-971-1829

LPTV Stations (1):
Florida: W34AW, Sarasota.

UNIVERSITY OF WYOMING

Box 3434
University Station
Laramie, WY 82071

LPTV Permittees (1):
Wyoming: K26BM, Casper.

TINA YATES

2132 Lakewood Club Dr. S
St. Petersburg, FL 33712

LPTV Permittees (1):
Texas: K43DJ, Houston.

YAVAPAI COLLEGE

1100 E. Sheldon St.
Prescott, AZ 86301

LPTV Stations (1):
Arizona: K39CG, Prescott.

LPTV Permittees (2):
Arizona: K34CQ, Cottonwood; K49CX, Prescott.

YELLOWSTONE VALLEY COMMUNITY TV

Box 21157
Billings, MT 59104

LPTV Stations (1):
Montana: K05HS, Billings.

YOSEMITE PARK & CURRY CO.

Box 578
Yosemite National Park, CA 95389
Phone: 209-372-1256
Fax: 209-372-1362

Officers:
Ed Hardy, pres.
Dan Jensen, exec. v.p.

Ownership: MCA Inc.

LPTV Stations (1):
California: K16CC, Yosemite Village.

ZANESVILLE BCSTG. CO.

106 Heischman Ave.
Worthington, OH 43085

LPTV Permittees (1):
Ohio: W36AY, Zanesville.

ZANTECH INC.

77 Shady Lane
Trenton, NJ 08619

LPTV Permittees (1):
New Jersey: W25AW, Trenton.

ZION TELEVISION CABLE

Box 186-D
RD 2
Bellefonte, PA 16823

LPTV Permittees (1):
Pennsylvania: W41BA, Centre Hall.

ZLTV INC.

Box 848
Breckenridge, CO 80424

LPTV Permittees (1):
Colorado: K33DF, Breckenridge.

ZONATION BCSTG.

350 Townsend St.
San Francisco, CA 94107

LPTV Permittees (1):
Indiana: W68BN, Fort Wayne.

JOHN A. ZWART

Suite 6 D
339 E. 57th St.
New York, NY 10022
Phone: 212-982-9642

LPTV Stations (1):
Oregon: K29AX, Winston.

ZYLSTRA COMMUNICATIONS CORP.

Box 178
Yankton, SD 57078

LPTV Permittees (1):
South Dakota: K40BQ, Yankton.

Television Translators

As of September 4, 1991

VHF and UHF Channels

Asterisk (*) preceding a listing indicates construction permit(s). Dagger (†) preceding a listing indicates application only. All others are licenses. Transmitter power output (TPO) is given at end of each listing; all translators are one watt (1-watt) unless otherwise indicated. Channel numbers are contained in call letters. For example, Ch. 4 is indicated for Adak Alaska by K04LY. Call letters and location of station repeated are in parentheses. This listing includes all existing & proposed translator stations, including those which are owned & operated by television stations.

Alabama

***Anniston**—W24AO, Channel 17 Assoc. Ltd., Box 1006, 1700 Jug Factory Rd. E, Tuscaloosa, AL 35403 (WDBB Ch. 17 Tuscaloosa)—1000-w, lat. 33° 40' 52", long. 85° 48' 57".

Anniston—W29AO, Great American TV & Radio Co. Inc., 511 W. Adams St., Phenix, AZ 85003 (WBRC-TV Ch. 6 Birmingham)—1000-w, lat. 33° 29' 07", long. 85° 48' 33".

***Birmingham**—W53AZ, All American TV Inc., 13181 Cross Roads Pkwy. N, Suite 250, City of Industry, CA 91746 (WJTP Ch. 60 Gadsden)—100-w, lat. 33° 31' 23", long. 86° 48' 37".

Birmingham—W62BG, WTTD Inc., 2 Copley Place, Boston, MA 02116 (WTTD Ch. 21 Birmingham)—1000-w, lat. 33° 28' 39", long. 86° 49' 16". Note: Operating as LPTV. Requests CP for change to lat. 33° 28' 35", long. 86° 49' 15".

***Bryant**—W36BG, M. D. Smith N, Box 2555, 1000 Monte Sano Rd., Huntsville, AL 35804 (WAAY-TV Ch. 31 Huntsville-Decatur)—1000-w, lat. 34° 58' 21", long. 85° 37' 58".

***Gadsden**—W04CA, Channel 17 Assoc. Ltd., Box 1006, 1700 Jug Factory Rd. E, Tuscaloosa, AL 35403 (WDBB Ch. 17 Tuscaloosa)—10-w, lat. 34° 04' 29", long. 86° 01' 11".

Gadsden—W15AP, Great American TV & Radio Co. Inc., 511 W. Adams St., Phenix, AZ 85003 (WBRC-TV Ch. 6 Birmingham)—1000-w, lat. 33° 57' 14", long. 86° 12' 55".

Gulf—W74AL, Alabama ETV Commission, 2101 Magnolia Ave., Birmingham, AL 35205 (WFIQ Ch. 36 Florence)—100-w, lat. 33° 57' 30", long. 87° 54' 10".

Hamilton—W70AN, Alabama ETV Commission, 2101 Magnolia Ave., Birmingham, AL 35205 (WFIQ Ch. 36 Florence)—100-w, lat. 34° 09' 21", long. 88° 00' 43".

***Huntsville**—W61BI, Tennessee River TV Inc., 4600 Jackson Hwy., Sheffield, AL 35660 (WTRT Ch. 26 Florence)—1000-w, lat. 34° 44' 14", long. 86° 31' 46".

Jackson—W58AJ, Alabama ETV Commission, 2101 Magnolia Ave., Birmingham, AL 35205 (WFIQ Ch. 41 Demopolis)—100-w, lat. 31° 30' 55", long. 87° 53' 21".

Mobile—W69AU, John Franklin Ministries Inc., 3950 Hwy. 98W, Navarre, FL 32569 (WPAN Ch. 53 Fort Walton Beach, FL)—100-w, lat. 30° 41' 47", long. 88° 08' 15".

Sylacauga—W04CB, Birmingham TV Corp., 275 Golden Crest Dr., Birmingham, AL 35209 (WBMG Ch. 42 Birmingham)—10-w, lat. 33° 08' 23", long. 86° 15' 26".

Winfield—W72AH, Alabama ETV Commission, 2101 Magnolia Ave., Birmingham, AL 35205 (WFIQ Ch. 36 Florence)—100-w, lat. 33° 55' 10", long. 87° 48' 19".

Alaska

Adak—K04LY, State of Alaska, Division of Communications, 5900 E. Tudor Rd., Anchorage, AK 99507 (KTUU-TV Ch. 2 Anchorage; KAKM Ch. 7 Anchorage; KTVA Ch. 11 Anchorage; KIMO Ch. 13 Anchorage; KYUK-TV Ch. 4 Bethel; KUAC-TV Ch. 9 Fairbanks; KTOO-TV Ch. 3 Juneau)—100-w, lat. 51° 51' 59", long. 176° 38' 31". Future references to this listing imply that those stations are licensed to the State of Alaska to repeat the above stations.

Adak—K13SH, State of Alaska, 5900 E. Tudor Rd., Anchorage, AK 99507. 100-w, lat. 51° 51' 59", long. 176° 38' 31". See Adak.

Airport area, Auke Bay, Gastineau Channel & Mendenhall Glacier area—K110X, Alaska 13 Corp., 2700 E. Tudor Rd., Anchorage, AK 99507 (KJUD Ch. 8 Juneau)—1-w, lat. 58° 22' 15", long. 134° 33' 11".

Akiak—K04LL, State of Alaska, 5900 E. Tudor Rd., Anchorage, AK 99507 (KTVA Ch. 11 Anchorage)—10-w, lat. 56° 56' 43", long. 154° 10' 00".

Akiak—K12NS, State of Alaska, 5900 E. Tudor Rd., Anchorage, AK 99507—lat. 60° 54' 45", long. 161° 13' 00".

Akutan—K04LK, State of Alaska, 5900 E. Tudor Rd., Anchorage, AK 99507. 1-w, lat. 54° 08' 06", long. 165° 45' 18". See Adak.

***Alakanuk**—K04KA, Alakanuk City Council, lat. 62° 41' 03", long. 164° 38' 56".

Alakanuk—K04ND, State of Alaska, 5900 E. Tudor Rd., Anchorage, AK 99507. 10-w, lat. 62° 41' 03", long. 164° 38' 56". See Adak.

Alakanuk—K08KD, State of Alaska, 5900 E. Tudor Rd., Anchorage, AK 99507. 1-w, lat. 62° 41' 03", long. 164° 38' 56". (self-originating).

Alakanuk—K10KV, Bethel Broadcasting Inc., Box 468, Bethel, AK 99559 (KYUK-TV Ch. 4 Bethel)—10-w, lat. 62° 41' 38", long. 164° 37' 41".

Alakanuk & Mountain Village—K03EA, Bethel Broadcasting Inc., Box 468, Bethel, AK 99559 (KYUK-TV Ch. 4 Bethel)—10-w, lat. 62° 05' 23", long. 163° 45' 00".

Aleknagik—K08HU, State of Alaska, 5900 E. Tudor Rd., Anchorage, AK 99507 (AFTV Ch. 8 King Salmon AFB)—10-w, lat. 59° 16' 37", long. 158° 32' 47".

Allakaket—K02KB, Allakaket City Council, Allakaket, AK (KAKM Ch. 7 Anchorage; KTUU-TV Ch. 2 Anchorage; KIMO Ch. 13 Anchorage; KTVA Ch. 11 Anchorage; KYUK-TV Ch. 4 Bethel; KUAC-TV Ch. 9 Fairbanks; KTOO-TV Ch. 3 Juneau)—10-w, lat. 66° 33' 53", long. 152° 38' 38".

Alpine—See K66CF, Sutton.

Alyeska—K04GP, State of Alaska, 5900 E. Tudor Rd., Anchorage, AK 99507 (KTUU-TV Ch. 2 Anchorage)—10-w, lat. 60° 57' 20", long. 149° 06' 04".

Ambler—K07OM, Village of Ambler, Ambler, AK (KTUU-TV Ch. 2 Anchorage; KAKM Ch. 7 Anchorage; KTVA Ch. 11 Anchorage; KIMO Ch. 13 Anchorage)—10-w, lat. 67° 05' 16", long. 157° 51' 00".

Anaktuvuk—K04IX, North Slope Borough School Board, N.S.B. School District, Box 169, Anaktuvuk, AK (KYUK-TV Ch. 4 Bethel; KUAC-TV Ch. 9 Fairbanks)—10-w, lat. 66° 08' 31", long. 151° 43' 51".

Anchor Point—K10IG, State of Alaska, 5900 E. Tudor Rd., Anchorage, AK 99507 (KTVA Ch. 11 Anchorage)—10-w.

Anchor Point—See K15AG, Ninilchik.

Anchor Point—See K21AM, Ninilchik.

Anchor Point—See K27AI, Ninilchik.

Anchor Point—See K33AF, Ninilchik.

Anchor Point—K51AF, State of Alaska, 5900 E. Tudor Rd., Anchorage, AK 99507 (KAKM Ch. 7 Anchorage)—20-w, lat. 59° 45' 22", long. 151° 46' 21".

Anchor Point—K59AR, State of Alaska, 5900 E. Tudor Rd., Anchorage, AK 99507 (KTUU-TV Ch. 2 Anchorage)—10-w, lat. 59° 52' 56", long. 151° 47' 00".

Anchor Point—K62AM, State of Alaska, 5900 E. Tudor Rd., Anchorage, AK 99507 (KTVA Ch. 11 Anchorage)—10-w, lat. 59° 52' 56", long. 151° 47' 00".

Anchorage—K06LY, Fireweed Television, Box 24-0467, Anchorage, AK 99524 (KYES Ch. 5 Anchorage), lat. 61° 06' 58", long. 149° 47' 59". Requests CP for change to lat. 61° 07' 32", long. 149° 43' 46". BPTTV-910503C4

Anchorage—K18CS, Fireweed Television, Box 24-0467, Anchorage, AK 99524

(KYES Ch. 5 Anchorage)—1000-w, lat. 61° 06' 58", long. 149° 47' 59".

Angoon—K02JI, Angoon Public Schools, 308 G St., Anchorage, AK (KTUU-TV Ch. 2 Anchorage; KIMO Ch. 13 Anchorage; KTVA Ch. 11 Anchorage; KAKM Ch. 7 Anchorage)—1-w, lat. 57° 30' 08", long. 134° 35' 00". Holds CP to add KYUK-TV Ch. 4 Bethel & KUAC-TV Ch. 9 Fairbanks to present primary stations.

Angoon—K07SS, State of Alaska, 5900 E. Tudor Rd., Anchorage, AK 99507. 10-w, lat. 57° 30' 03", long. 134° 35' 00". See Adak.

Aniak—K11QN, State of Alaska, 5900 E. Tudor Rd., Anchorage, AK 99507. 1-w, lat. 61° 34' 51", long. 159° 32' 49". See Adak.

Aniak, Kalskag & Russian Mission—K13MX, Bethel Broadcasting Inc., Box 468, Bethel, AK 99559 (KYUK-TV Ch. 4 Bethel)—10-w, lat. 61° 32' 56", long. 160° 18' 33".

Arvik—K02JY, City of Arvik, General Delivery (KTUU-TV Ch. 2 Anchorage; KAKM Ch. 7 Anchorage; KTVA Ch. 11 Anchorage; KIMO Ch. 13 Anchorage; KYUK-TV Ch. 4 Bethel; KUAC-TV Ch. 9 Fairbanks; KTOO-TV Ch. 3 Juneau)—10-w, lat. 62° 39' 21", long. 160° 12' 11".

Arctic Village—K04LI, State of Alaska, 5900 E. Tudor Rd., Anchorage, AK 99507. 1-w, lat. 68° 07' 32", long. 145° 32' 10". See Adak.

Atka—K04LJ, State of Alaska, 5900 E. Tudor Rd., Anchorage, AK 99507. 1-w, lat. 52° 11' 59", long. 174° 11' 43". See Adak.

Atlantic Richfield Co. Base Camp & Prudhoe Bay—K10JU, Midnight Sun Bcstrs. Inc. (KTUU-TV Ch. 2 Anchorage; KTVA Ch. 11 Anchorage)—10-w, lat. 70° 15' 22", long. 148° 20' 01".

Atmautluak—K05II, State of Alaska, 5900 E. Tudor Rd., Anchorage, AK 99507. Lat. 60° 51' 29", long. 162° 16' 37".

Auke Bay—See K110X, Airport area.

Auke Bay & Mendenhall Valley—K06JZ, Capital Community Bcstg. Inc., 224 4th St., Juneau, AK 99811 (KTOO-TV Ch. 3 Juneau)—10-w, lat. 58° 21' 57", long. 134° 37' 59".

Barrow—K11NN, State of Alaska, 5900 E. Tudor Rd., Anchorage, AK 99507 (KYUK-TV Ch. 4 Bethel; KUAC-TV Ch. 9 Fairbanks; KAKM Ch. 7 Anchorage)—10-w, lat. 71° 17' 55", long. 156° 45' 00".

Barter Island—See K04IU, Kahtovik.

- Beaver**—K04LC, State of Alaska, 5900 E. Tudor Rd., Anchorage, AK 99507. 1-w, lat. 66° 21' 33", long. 147° 23' 42". See Adak.
- Bettles**—K13TE, State of Alaska, 5900 E. Tudor Rd., Anchorage, AK 99507. 10-w, lat. 66° 54' 25", long. 151° 40' 55". See Adak.
- BH Moore's & New Hamikon**—K13PA, Bethel Broadcasting Inc., Box 468, Bethel, AK 99559 (KYUK-TV Ch. 4 Bethel)—5-w, lat. 62° 20' 50", long. 163° 33' 28".
- Birch Creek**—K13SY, State of Alaska, 5900 E. Tudor Rd., Anchorage, AK 99507. 10-w, lat. 66° 15' 46", long. 149° 49' 05". See Adak.
- Bird Point & Girdwood**—K67AY, Alaska Public TV Inc., 2677 Providence Drive, Anchorage, AK 99508 (KAKM Ch. 7 Anchorage)—10-w, lat. 60° 55' 07", long. 149° 32' 09".
- Bird Point, Hope & Girdwood**—K09HG, State of Alaska, 5900 E. Tudor Rd., Anchorage, AK 99507 (KTUU-TV Ch. 2 Anchorage)—10-w, lat. 60° 55' 07", long. 149° 32' 13". See Adak.
- Bird Point, Hope & Girdwood**—K57BQ, State of Alaska, 5900 E. Tudor Rd., Anchorage, AK 99507 (KTVA Ch. 11 Anchorage)—10-w, lat. 60° 55' 07", long. 149° 32' 09".
- BP Alaska Camp & Prudhoe Bay**—K08IZ, Northern Television Inc., Box 102200, Anchorage, AK 99510. 100-w, lat. 70° 17' 29", long. 148° 42' 02".
- Buckland**—K04LU, State of Alaska, 5900 E. Tudor Rd., Anchorage, AK 99507. 1-w, lat. 65° 58' 46", long. 161° 07' 20". See Adak.
- Camp Lonely**—K07NX, Northern Television Inc., Box 102200, Anchorage, AK 99510 (KTUU-TV Ch. 2 Anchorage; KTVA Ch. 11 Anchorage)—10-w, lat. 70° 54' 53", long. 153° 16' 30".
- Cantwell**—K02KK, State of Alaska, 5900 E. Tudor Rd., Anchorage, AK 99507. 10-w, lat. 63° 23' 14", long. 148° 52' 32". See Adak.
- Cape Newenham & Kongiganak**—K10JN, Bethel Broadcasting Inc., Box 468, Bethel, AK 99559 (KYUK-TV Ch. 4 Bethel)—5-w, lat. 60° 05' 02", long. 164° 16' 12".
- Cape Pole**—K09NP, Southeast Island School District, Office of the Governor, Telecommunications Pouch AC, Juneau, AK (KAKM Ch. 7 Anchorage; KTUU-TV Ch. 2 Anchorage; KIMO Ch. 13 Anchorage; KTVA Ch. 11 Anchorage)—10-w, lat. 55° 57' 57", long. 133° 47' 33".
- Captain's Bay**—K08NW, Unalaska Community Television Inc., (KYUK-TV Ch. 4 Bethel)—10-w.
- Chalkyitsik**—K04JU, Chalkyitsik Village Council, General Delivery (KUAC-TV Ch. 9 Fairbanks; KYUK-TV Ch. 4 Bethel; KTOO-TV Ch. 3 Juneau; KAKM Ch. 7 Anchorage; KIMO Ch. 13 Anchorage; KTUU-TV Ch. 2 Anchorage; KTVA Ch. 11 Anchorage)—10-w, lat. 66° 39' 01", long. 143° 43' 30".
- Chefnak**—K04MK, State of Alaska, 5900 E. Tudor Rd., Anchorage, AK 99507. 10-w, lat. 60° 09' 35", long. 164° 16' 40". See Adak.
- Chevak**—K09PO, City of Chevak, Box 6083, Chevak, AK (KTUU-TV Ch. 2 Anchorage; KAKM Ch. 7 Anchorage; KTVA Ch. 11 Anchorage; KIMO Ch. 13 Anchorage; KYUK-TV Ch. 4 Bethel; KUAC-TV Ch. 9 Fairbanks; KTOO-TV Ch. 3 Juneau)—10-w, lat. 61° 31' 13", long. 165° 35' 00".
- Chevak & Hooper Bay**—K12KE, Bethel Broadcasting Inc., Box 468, Bethel, AK 99559 (KYUK-TV Ch. 4 Bethel)—10-w, lat. 61° 46' 55", long. 165° 56' 53".
- Chignik**—K02LK, State of Alaska, 5900 E. Tudor Rd., Anchorage, AK 99507. 1-w, lat. 56° 18' 11", long. 158° 24' 38". See Adak.
- Chignik Lagoon**—K04MZ, State of Alaska, 5900 E. Tudor Rd., Anchorage, AK 99507. 1-w, lat. 56° 18' 30", long. 158° 32' 11". See Adak.
- Chignik Lake**—K11RQ, State of Alaska, 5900 E. Tudor Rd., Anchorage, AK 99507. Lat. 56° 15' 21", long. 158° 45' 49".
- Chistochina**—K09PX, State of Alaska, 5900 E. Tudor Rd., Anchorage, AK 99507. 10-w, lat. 62° 35' 33", long. 144° 38' 47". See Adak.
- Chitina**—K09NF, Village of Chitina, Chitina, AK (KTUU-TV Ch. 2 Anchorage; KAKM Ch. 7 Anchorage; KTVA Ch. 11 Anchorage; KIMO Ch. 13 Anchorage)—10-w, lat. 61° 31' 21", long. 144° 28' 07".
- Chuathbaluk**—K09PP, Chuathbaluk City Council, General Delivery, Chuathbaluk, AK (KTUU-TV Ch. 2 Anchorage; KAKM Ch. 7 Anchorage; KTVA Ch. 11 Anchorage; KIMO Ch. 13 Anchorage; KYUK-TV Ch. 4 Bethel; KUAC-TV Ch. 9 Fairbanks; KTOO-TV Ch. 3 Juneau)—10-w, lat. 61° 34' 21", long. 159° 14' 37".
- Circle**—K09TT, State of Alaska, 5900 E. Tudor Rd., Anchorage, AK 99507. 10-w, lat. 65° 49' 38", long. 144° 03' 58". See Adak.
- Circle Hot Springs**—K04ML, State of Alaska, 5900 E. Tudor Rd., Anchorage, AK 99507. 1-w. See Adak.
- Clam Gulch & Homesites along Sterling Highway**—K39AA, Alaska Public TV Inc., 2677 Providence Dr., Anchorage, AK 99508 (KAKM Ch. 7 Anchorage)—10-w, lat. 60° 12' 52", long. 151° 24' 41".
- Clarks Point**—K06LK, State of Alaska, 5900 E. Tudor Rd., Anchorage, AK 99507. Lat. 58° 48' 34", long. 158° 33' 36".
- Clearwater, Delta Junction & Fort Greeley**—K07NJ, Northern Television Inc., Box 102200, Anchorage, AK 99510 (KTVF Ch. 11 Fairbanks)—10-w, lat. 63° 47' 18", long. 145° 51' 35".
- Clover Passage (coastal area)**—K07NN, North Tongass TV Inc., Box A-17, Ward Cove, AK (CFTK-TV Ch. 3 Terrace, BC)—1-w, lat. 55° 30' 39", long. 131° 49' 45".
- Coffman Cove**—K13SZ, State of Alaska, 5900 E. Tudor Rd., Anchorage, AK 99507. 10-w, lat. 56° 00' 09", long. 132° 50' 17". See Adak.
- Cohoe, Kalfonksky & Kaslof**—K61AN, State of Alaska, 5900 E. Tudor Rd., Anchorage, AK 99507 (KTVA Ch. 11 Anchorage)—10-w, lat. 60° 16' 32", long. 151° 18' 30".
- Cold Bay**—K07TM, State of Alaska, 5900 E. Tudor Rd., Anchorage, AK 99507. 100-w, lat. 55° 15' 05", long. 162° 45' 41". See Adak.
- Cooper's Landing**—K02KT, Cooper's Landing Lions Club, Box 789, Cooper's Landing, AK (KAKM Ch. 7 Anchorage; KTUU-TV Ch. 2 Anchorage; KIMO Ch. 13 Anchorage; KYUK-TV Ch. 4 Bethel; KTOO-TV Ch. 3 Juneau; KTVA Ch. 11 Anchorage)—10-w, lat. 60° 29' 22", long. 149° 44' 09".
- Cooper's Landing & Upper Kenai River area**—K04DS, Channel 2 Bcstg. Co., Box 102880, Anchorage, AK 99510 (KTUU-TV Ch. 2 Anchorage)—10-w, lat. 60° 28' 15", long. 149° 49' 56".
- Copper Center**—K04FO, Wrangell Mountain TV & Radio Club, Box 327, Glenallen, AK (KATN Ch. 2 Fairbanks)—1-w, lat. 61° 57' 24", long. 145° 17' 51".
- Copper Center & Kenny Lake**—K09IZ, Channel 2 Bcstg. Co., Box 102880, Anchorage, AK 99510 (KATN Ch. 2 Fairbanks)—10-w, lat. 61° 46' 44", long. 145° 12' 25".
- *Cordova**—K09OR, City of Cordova, Office of Telecommunications, Pouch AC, Juneau, AK (KTVA Ch. 11 Anchorage; KTUU-TV Ch. 2 Anchorage; KIMO Ch. 13 Anchorage; KAKM Ch. 7 Anchorage; KTOO-TV Ch. 3 Juneau;)—10-w, lat. 60° 32' 49", long. 145° 44' 48".
- Council**—K07TL, State of Alaska, 5900 E. Tudor Rd., Anchorage, AK 99507. Lat. 64° 53' 42", long. 163° 40' 10".
- Craig**—K57DE, State of Alaska, 5900 E. Tudor Rd., Anchorage, AK 99507. 100-w, lat. 55° 28' 36", long. 133° 08' 14". See Adak.
- Crooked Creek**—K03EH, Bethel Broadcasting Inc., Box 468, Bethel, AK 99559 (KYUK-TV Ch. 4 Bethel)—1-w, lat. 61° 52' 45", long. 158° 05' 57".
- Crooked Creek**—K13RS, Crooked Creek Traditional Council, General Delivery, Crooked Creek, AK (KUAC-TV Ch. 9 Fairbanks; KYUK-TV Ch. 4 Bethel; KTOO-TV Ch. 3 Juneau; KTUU-TV Ch. 2 Anchorage; KAKM Ch. 7 Anchorage; KTVA Ch. 11 Anchorage; KIMO Ch. 13 Anchorage)—10-w, lat. 61° 52' 16", long. 158° 06' 06".
- Deering**—K04LT, State of Alaska, 5900 E. Tudor Rd., Anchorage, AK 99507. Lat. 66° 04' 36", long. 162° 43' 09".
- Delta Junction**—K05FI, U. of Alaska, KUAC-TV, Fairbanks, AK 99775-1420 (KUAC-TV Ch. 9 Fairbanks)—10-w, lat. 63° 47' 18", long. 145° 51' 35".
- Delta Junction**—See K07NJ, Clearwater.
- Delta Junction**—K13KU, Alaska Bcstg. Inc., 2700 E. Tudor Rd., Anchorage, AK 99507 (KATN Ch. 2 Fairbanks)—10-w, lat. 63° 47' 18", long. 145° 51' 35".
- Dillingham**—K10LD, State of Alaska, 5900 E. Tudor Rd., Anchorage, AK 99507. 100-w, lat. 59° 03' 46", long. 158° 28' 03". See Adak. Note: Licensed as a LPTV.
- Dillingham & Wood River**—K02GU, State of Alaska, 5900 E. Tudor Rd., Anchorage, AK 99507. (AFTV, Ch. 8 King Salmon Air Force Base)—10-w, lat. 59° 03' 46", long. 158° 28' 03". See Adak. Note: Licensed as a LPTV.
- Diomed**—K07OS, City of Diomed, Office of Governor-Telecomm, Pouch AC, Juneau, AK (KAKM Ch. 7 Anchorage; KTUU-TV Ch. 2 Anchorage; KIMO Ch. 13 Anchorage; KTVA Ch. 11 Anchorage)—10-w, lat. 65° 46' 04", long. 168° 57' 09".
- Dot Lake**—K07RU, State of Alaska, 5900 E. Tudor Rd., Anchorage, AK 99507. 1-w, lat. 63° 39' 31", long. 144° 03' 22". See Adak.
- Douglas & Juneau**—K13OC, Alaska Bcstg. Inc., 2700 E. Tudor Rd., Anchorage, AK 99507 (KJUD Ch. 8 Juneau)—10-w, lat. 58° 17' 16", long. 134° 22' 50".
- Dutch Harbor**—See K02HO, Unalaska.
- Eagle River Road**—K55DC, State of Alaska, 5900 E. Tudor Rd., Anchorage, AK 99507 (KTUU-TV Ch. 2 Anchorage)—1-w, lat. 61° 18' 46", long. 149° 27' 42".
- Eagle River Road**—K58BH, State of Alaska, 5900 E. Tudor Rd., Anchorage, AK 99507 (KTVA Ch. 11 Anchorage)—1-w, lat. 61° 18' 46", long. 149° 27' 42".
- Eagle River Road**—K61CB, State of Alaska, 5900 E. Tudor Rd., Anchorage, AK 99507 (KIMO Ch. 13 Anchorage)—1-w, lat. 61° 18' 46", long. 149° 27' 42".
- Eagle Village**—K05JU, State of Alaska, 5900 E. Tudor Rd., Anchorage, AK 99507. 1-w, lat. 64° 46' 48", long. 141° 06' 50". See Adak.
- Eek & Tunutuliak**—K07LR, Bethel Broadcasting Inc., Box 468, Bethel, AK 99559 (KYUK-TV Ch. 4 Bethel)—10-w, lat. 60° 21' 02", long. 162° 39' 09".
- Egegik**—K09SK, State of Alaska, 5900 E. Tudor Rd., Anchorage, AK 99507. 1-w, lat. 58° 12' 55", long. 157° 22' 27". See Adak.
- Eight Fathoms Bight**—K13TG, State of Alaska, Division of Communications, 5900 E. Tudor Rd., Anchorage, AK 99507. 10-w, lat. 57° 56' 38", long. 134° 44' 17". See Adak.
- Ekwoik**—K04MS, State of Alaska, 5900 E. Tudor Rd., Anchorage, AK 99507. 10-w, lat. 59° 20' 59", long. 157° 28' 33". See Adak.
- Emin Cove**—K09TK, State of Alaska, 5900 E. Tudor Rd., Anchorage, AK 99507. 10-w, lat. 58° 11' 03", long. 136° 20' 35". See Adak.

Translators—Alaska

- Elfin Cove**—K13TI, State of Alaska, 5900 E. Tudor Rd., Anchorage, AK 99507. 10-w. See Adak.
- Elim**—K03GA, State of Alaska, 5900 E. Tudor Rd., Anchorage, AK 99507. Lat. 64° 37' 03", long. 162° 15' 20".
- Emmonak**—K07OP, Village of Emmonak, Emmonak, AK (KTUU-TV Ch. 2 Anchorage; KAKM Ch. 7 Anchorage; KTVA Ch. 11 Anchorage; KIMO Ch. 13 Anchorage)—10-w, lat. 62° 46' 33", long. 164° 31' 35".
- English Bay**—K31AG, State of Alaska, 5900 E. Tudor Rd., Anchorage, AK 99507 (KTUU-TV Ch. 2 Anchorage)—5-w, lat. 59° 21' 38", long. 151° 55' 48".
- English Bay**—K43AK, State of Alaska, 5900 E. Tudor Rd., Anchorage, AK 99507 (KTVA Ch. 11 Anchorage)—20-w, lat. 59° 21' 38", long. 151° 55' 48".
- English Bay**—K69DM, State of Alaska, 5900 E. Tudor Rd., Anchorage, AK 99507 (KIMO Ch. 13 Anchorage)—20-w.
- Ernestine**—K04MY, State of Alaska, 5900 E. Tudor Rd., Anchorage, AK 99507. 1-w, lat. 61° 27' 04", long. 145° 10' 18". See Adak.
- Eureka**—See K09TU, Lake Louise.
- False Pass**—K04LG, State of Alaska, 5900 E. Tudor Rd., Anchorage, AK 99507. 1-w, lat. 54° 54' 23", long. 163° 24' 44". See Adak.
- Five Mile & Sheep Creek Pipeline Camps**—K07LX, Northern Television Inc., Box 102200, Anchorage, AK 99510 (KATN Ch. 2 Fairbanks)—10-w, lat. 61° 04' 03", long. 145° 55' 12".
- Fort Greeley**—See K07NJ, Clearwater.
- Fort Yukon**—K02HQ, City of Fort Yukon, Box 50, Fort Yukon, AK, KYUK-TV Ch. 4 Bethel)—10-w, lat. 66° 34' 19", long. 145° 14' 52".
- Franklin Bluff Pipeline Camp**—K07MP, Northern Television Inc., Box 102200, Anchorage, AK 99510 (KATN Ch. 2 Fairbanks)—10-w, lat. 69° 43' 10", long. 148° 41' 50".
- Freshwater Bay**—K13TW, State of Alaska, 5900 E. Tudor Rd., Anchorage, AK 99507. 10-w, lat. 57° 53' 57", long. 135° 09' 21". See Adak.
- Gakona**—K13JW, Wrangell Mountain TV & Radio Club, Box 327, Glenallen, AK (KATN Ch. 2 Fairbanks)—1-w, lat. 62° 18' 25", long. 145° 16' 10".
- Gakona & Gulkana Village**—K03FJ, Wrangell Mountain TV & Radio Club, Box 327, Glenallen, AK (KTVA Ch. 11 Anchorage; KTUU-TV Ch. 2 Anchorage; KIMO Ch. 13 Anchorage; KAKM Ch. 7 Anchorage; KTOO-TV Ch. 3 Juneau; KYUK-TV Ch. 4 Bethel; KUAC-TV Ch. 9 Fairbanks; KTVF Ch. 11 Fairbanks)—10-w, lat. 62° 18' 01", long. 145° 18' 13".
- Galbraith Pipeline Camp**—K07MQ, Northern Television Inc., Box 102200, Anchorage, AK 99510 (KATN Ch. 2 Fairbanks)—10-w.
- Galena**—K10LJ, City of Galena, Box 149, Galena, AK (KTUU-TV Ch. 2 Anchorage; KAKM Ch. 7 Anchorage; KTVA Ch. 11 Anchorage; KIMO Ch. 13 Anchorage; KTOO-TV Ch. 3 Juneau; KYUK-TV Ch. 4 Bethel; KUAC-TV Ch. 9 Fairbanks)—10-w, lat. 64° 45' 33", long. 156° 51' 41".
- Gambell**—K07ON, Village of Gambell, Gambell, AK (KTUU-TV Ch. 2 Anchorage; KAKM Ch. 7 Anchorage; KTVA Ch. 11 Anchorage; KIMO Ch. 13 Anchorage)—10-w, lat. 63° 46' 44", long. 171° 43' 51".
- Gastineau Channel**—See K110X, Airport area.
- Georgetown & Stony River**—K10JM, Bethel Broadcasting Inc., Box 468, Bethel, AK 99559 (KYUK-TV Ch. 4 Bethel)—10-w, lat. 61° 43' 21", long. 157° 22' 10".
- Girdwood**—K05FW, Alaska Public TV Inc., 2677 Providence Or., Anchorage, AK 99508 (KAKM Ch. 7 Anchorage)—10-w, lat. 60° 57' 12", long. 149° 06' 03".
- Girdwood**—K08KA, State of Alaska, 5900 E. Tudor Rd., Anchorage, AK 99507 (KMO Ch. 13 Anchorage)—10-w, lat. 60° 57' 12", long. 149° 06' 03".
- Girdwood**—See K09HG, Bird Point.
- Girdwood**—See K57BQ, Bird Point.
- Girdwood**—See K67AY, Bird Point.
- Girdwood Valley**—K12MM, State of Alaska, 5900 E. Tudor Rd., Anchorage, AK 99507 (KTVA Ch. 11 Anchorage)—10-w, lat. 60° 57' 12", long. 149° 06' 03".
- Glenallen**—K05HA, State of Alaska, 5900 E. Tudor Rd., Anchorage, AK 99507. 100-w, lat. 61° 46' 44", long. 145° 12' 25". See Adak.
- Glenallen**—K07QS, Wrangell Mountain TV & Radio Club, Box 327, Glenallen, AK (WGN-TV Ch. 9 Chicago, IL)—1-w, lat. 61° 46' 44", long. 145° 12' 25".
- Glenallen & Richardson Hwy. (areas N & S)**—K04FQ, Wrangell Mountain TV & Radio Club, Box 327, Glenallen, AK (KATN Ch. 2 Fairbanks)—1-w, lat. 62° 06' 35", long. 145° 29' 35".
- Glenn Hwy. (E & W of)**—See K07WN, Tolsona.
- Goodnews Bay**—K09SG, State of Alaska, 5900 E. Tudor Rd., Anchorage, AK 99507. 1-w, lat. 59° 07' 07", long. 161° 35' 19". See Adak.
- Goodnews Bay**—K11MX, Bethel Broadcasting Inc., Box 468, Bethel, AK 99559 (KYUK-TV Ch. 4 Bethel)—10-w, lat. 59° 01' 06", long. 161° 49' 00".
- Grayling**—K09PC, City of Grayling, General Delivery (KUAC-TV Ch. 9 Fairbanks; KYUK-TV Ch. 4 Bethel; KAKM Ch. 7 Anchorage; KIMO Ch. 13 Anchorage; KTUU-TV Ch. 2 Anchorage; KTVA Ch. 11 Anchorage)—10-w, lat. 62° 54' 11", long. 160° 03' 54".
- Gulkana Village**—See K03FJ, Gakona.
- Gustavus**—K04MR, State of Alaska, 5900 E. Tudor Rd., Anchorage, AK 99507. 10-w, lat. 58° 25' 04", long. 135° 42' 30". See Adak.
- Haines**—K09PD, State of Alaska, 5900 E. Tudor Rd., Anchorage, AK 99507. 10-w, lat. 59° 14' 05", long. 135° 27' 01". See Adak.
- Haines (northern residential area)**—K03FM, Lynn Canal Bcstg., Box 245, Haines, AK (KYUK-TV Ch. 4 Bethel; KAKM Ch. 7 Anchorage; KTUU-TV Ch. 2 Anchorage; KIMO Ch. 13 Anchorage; KTVA Ch. 11 Anchorage)—10-w, lat. 59° 13' 06", long. 135° 25' 29".
- Halibut Cove**—K08JY, State of Alaska, 5900 E. Tudor Rd., Anchorage, AK 99507. 10-w, lat. 59° 35' 57", long. 151° 14' 22". See Adak.
- Happy Valley Pipeline Camp**—K07NA, Northern Television Inc., Box 102200, Anchorage, AK 99510 (KATN Ch. 2 Fairbanks)—10-w, lat. 69° 09' 00", long. 148° 50' 00".
- Healy**—K07ND, U. of Alaska, KUAC, Fairbanks, AK 99775-1420 (KUAC-TV Ch. 9 Fairbanks)—10-w, lat. 63° 52' 30", long. 148° 51' 00".
- Healy & Usibelli**—K06LA, Northern Television Inc., Box 102200, Anchorage, AK 99510 (KTVF Ch. 11 Fairbanks)—1-w, lat. 63° 52' 30", long. 148° 51' 00".
- Healy, Suntrana & Usibelli**—K13MZ, Alaska Bcstg. Inc., 2700 E. Tudor Rd., Anchorage, AK 99507 (KATN Ch. 2 Fairbanks)—5-w, lat. 63° 52' 30", long. 148° 51' 00".
- Hobart Bay**—K13TT, State of Alaska, 5900 E. Tudor Rd., Anchorage, AK 99507. 10-w, lat. 57° 24' 15", long. 133° 24' 31". See Adak.
- Holy Cross**—K09NJ, Village of Holy Cross, Holy Cross, AK (KTUU-TV Ch. 2 Anchorage; KAKM Ch. 7 Anchorage; KTVA Ch. 11 Anchorage; KIMO Ch. 13 Anchorage)—10-w, lat. 62° 12' 00", long. 159° 40' 07".
- Homer**—K07PF, Alaska Public TV Inc., 2677 Providence Or., Anchorage, AK 99508 (KAKM Ch. 7 Anchorage)—10-w, lat. 59° 27' 17", long. 151° 40' 18".
- Homer & Seldovia**—K02IB, State of Alaska, 5900 E. Tudor Rd., Anchorage, AK 99507 (KTUU-TV Ch. 2 Anchorage)—100-w, lat. 59° 27' 17", long. 151° 40' 18".
- Homer & Seldovia**—K04JH, State of Alaska, 5900 E. Tudor Rd., Anchorage, AK 99507 (KTVA Ch. 11 Anchorage)—100-w, lat. 59° 27' 17", long. 151° 40' 18".
- Homer & Seldovia**—K13TR, State of Alaska, 5900 E. Tudor Rd., Anchorage, AK 99507 (KIMO Ch. 13 Anchorage)—100-w, lat. 59° 27' 17", long. 151° 40' 18".
- Homesites along Sterling Highway**—See K39AA, Clam Gulch.
- Hoonah**—K04MD, State of Alaska, 5900 E. Tudor Rd., Anchorage, AK 99507. 10-w, lat. 58° 06' 36", long. 135° 26' 28". See Adak.
- Hooper Bay**—K07QD, Hooper Bay City Council, Hooper Bay, AK (KAKM Ch. 7 Anchorage; KTUU-TV Ch. 2 Anchorage; KIMO Ch. 13 Anchorage; KTVA Ch. 11 Anchorage; KYUK-TV Ch. 4 Bethel; KUAC-TV Ch. 9 Fairbanks; KTOO-TV Ch. 3 Juneau)—10-w, lat. 61° 31' 56", long. 166° 05' 42".
- Hooper Bay**—See K12KE, Chevak.
- Hope**—See K09HG, Bird Point.
- Hope**—See K25AI, Indian.
- Hope**—See K47AM, Indian.
- Hope**—See K57BQ, Bird Point.
- Hughes**—K02KC, Hughes Community Council, General Delivery, Hughes, AK (KYUK-TV Ch. 4 Bethel; KTOO-TV Ch. 3 Juneau; KTUU-TV Ch. 2 Anchorage; KAKM Ch. 7 Anchorage; KTVA Ch. 11 Anchorage; KIMO Ch. 13 Anchorage)—10-w, lat. 66° 02' 50", long. 154° 15' 20".
- Huslia**—K04JS, Huslia Village Council, General Delivery (KTUU-TV Ch. 2 Anchorage; KAKM Ch. 7 Anchorage; KTVA Ch. 11 Anchorage; KIMO Ch. 13 Anchorage; KYUK-TV Ch. 4 Bethel; KUAC-TV Ch. 9 Fairbanks; KTOO-TV Ch. 3 Juneau)—10-w, lat. 65° 41' 57", long. 156° 23' 50".
- Hydaburg**—K02JW, City of Hydaburg, Box 49 (KAKM Ch. 7 Anchorage; KIMO Ch. 13 Anchorage; KTUU-TV Ch. 2 Anchorage; KTVA Ch. 11 Anchorage; KYUK-TV Ch. 4 Bethel; KUAC-TV Ch. 9 Fairbanks)—10-w, lat. 55° 12' 26", long. 132° 49' 14".
- Hyder**—K04MM, State of Alaska, 5900 E. Tudor Rd., Anchorage, AK 99507. 10-w, lat. 55° 54' 58", long. 130° 01' 25". See Adak.
- Igigigig**—K04ME, State of Alaska, 5900 E. Tudor Rd., Anchorage, AK 99507. 1-w, lat. 59° 19' 39", long. 155° 53' 33". See Adak.
- Iliamna**—K07RV, State of Alaska, 5900 E. Tudor Rd., Anchorage, AK 99507. 1-w, lat. 59° 54' 47", long. 154° 49' 00". See Adak.
- Indian & Hope**—K25AI, State of Alaska, 5900 E. Tudor Rd., Anchorage, AK 99507 (KTUU-TV Ch. 2 Anchorage)—1-w, lat. 61° 08' 35", long. 150° 00' 56".
- Indian & Hope**—K47AM, State of Alaska, 5900 E. Tudor Rd., Anchorage, AK 99507 (KIMO Ch. 13 Anchorage)—10-w, lat. 60° 55' 07", long. 149° 32' 12".
- Juneau**—See K130C, Douglas.
- Kake**—K02IT, Kake Public Schools, Alaska Public Bcstg. Commission, 308 G St., Anchorage, AK (KAKM Ch. 7 Anchorage; KYUK-TV Ch. 4 Bethel)—10-w, lat. 56° 58' 50", long. 133° 56' 00".
- Kakhonak**—K13TF, State of Alaska, 5900 E. Tudor Rd., Anchorage, AK 99507. 10-w, lat. 59° 26' 32", long. 154° 45' 20". See Adak.
- Kaktovik (Barter Island)**—K04IU, State of Alaska, 5900 E. Tudor Rd., Anchorage, AK 99507 (KYUK-TV Ch. 4 Bethel; KAKM Ch. 7 Anchorage)—10-w, lat. 70° 07' 12", long. 143° 35' 52".

- Kalifonsky**—See K61AN, Cohoe.
- Kalskag**—K11RF, State of Alaska, 5900 E. Tudor Rd., Anchorage, AK 99507. 10-w, lat. 61° 30' 48", long. 160° 21' 30". See Adak.
- Kalskag**—See K13MX, Aniak.
- Kaltag**—K02KA, Kaltag Village Council, General Delivery (KTUU-TV Ch. 2 Anchorage; KAKM Ch. 7 Anchorage; KTVA Ch. 11 Anchorage; KIMO Ch. 13 Anchorage; KTOO-TV Ch. 3 Juneau; KYUK-TV Ch. 4 Bethel; KUAC-TV Ch. 9 Fairbanks)—10-w, lat. 64° 19' 42", long. 158° 43' 16".
- Karluk**—K04LS, State of Alaska, 5900 E. Tudor Rd., Anchorage, AK 99507. 1-w, lat. 57° 33' 53", long. 154° 25' 57". See Adak.
- Kasigluk**—K02LZ, State of Alaska, 5900 E. Tudor Rd., Anchorage, AK 99507. 10-w, lat. 60° 53' 44", long. 162° 31' 05". See Adak.
- Kasilof**—K03DQ, State of Alaska, 5900 E. Tudor Rd., Anchorage, AK 99507 (KTVA Ch. 11 Anchorage)—10-w, lat. 60° 27' 53", long. 151° 04' 41".
- Kasilof**—See K06MF, Kenai.
- Kasilof**—See K15AG, Ninilchik.
- Kasilof**—See K21AM, Ninilchik.
- Kasilof**—See K27AI, Ninilchik.
- Kasilof**—See K33AF, Ninilchik.
- Kasilof**—K45AB, Alaska Public TV Inc., 2677 Providence Dr., Anchorage, AK 99508 (KAKM Ch. 7 Anchorage)—10-w, lat. 60° 27' 55", long. 151° 04' 24".
- Kasilof**—See K61AN, Cohoe.
- Kenai & Soldotna**—K10NC, State of Alaska, Box 102880, Anchorage, AK 99510 (KTUU-TV Ch. 2 Anchorage)—100-w, lat. 60° 31' 57", long. 151° 04' 51".
- Kenai & Soldotna**—K12LA, Alaska Public TV Inc., 2677 Providence Dr., Anchorage, AK 99508 (KAKM Ch. 7 Anchorage)—10-w, lat. 60° 27' 55", long. 151° 04' 24".
- Kenai & Sterling**—K03FW, State of Alaska, 5900 E. Tudor Rd., Anchorage, AK 99507 (KTVA Ch. 11 Anchorage)—1-w, lat. 60° 27' 55", long. 151° 04' 24".
- Kenai, Kasilof, Sterling & Soldotna**—K06MF, State of Alaska, 5900 E. Tudor Rd., Anchorage, AK 99507 (KIMO Ch. 13 Anchorage)—10-w, lat. 60° 31' 57", long. 151° 04' 51".
- Kenny Lake**—See K09Z, Copper Center.
- Ketchikan**—K09DX, Rainbird Community Bcstg. Corp., Box A-17, Ward Cove, AK (KTOO-TV Ch. 3 Juneau)—100-w, lat. 55° 21' 12", long. 131° 40' 51".
- Ketchikan**—K15AR, State of Alaska, 5900 E. Tudor Rd., Anchorage, AK 99507. 100-w, lat. 55° 20' 20", long. 131° 37' 21". See Adak.
- Kiana**—K04IG, City of Kiana, 308 G St., Anchorage, AK (KYUK-TV Ch. 4 Bethel; KTUU-TV Ch. 2 Anchorage; KAKM Ch. 7 Anchorage; KTVA Ch. 11 Anchorage; KIMO Ch. 13 Anchorage)—10-w, lat. 66° 58' 12", long. 160° 26' 02".
- King Cove**—K04HR, King Cove School District, 308 G St., Anchorage, AK, KYUK-TV Ch. 4 Bethel)—10-w, lat. 55° 03' 39", long. 162° 18' 34".
- King Mountain**—K03GL, State of Alaska, 5900 E. Tudor Rd., Anchorage, AK 99507. 100-w, lat. 61° 47' 40", long. 148° 25' 19". See Adak.
- Kipnuk**—K07OL, Village of Kipnuk, Kipnuk, AK (KTUU-TV Ch. 2 Anchorage; KAKM Ch. 7 Anchorage; KTVA Ch. 11 Anchorage; KIMO Ch. 13 Anchorage)—10-w, lat. 59° 56' 21", long. 164° 02' 28".
- Kivalina**—K04IL, City of Kivalina, Alaska Educational Bcstg. Commission, 308 G St., Anchorage, AK (KYUK-TV Ch. 4 Bethel)—10-w, lat. 67° 43' 34", long. 164° 31' 46".
- Klawock**—K11RA, State of Alaska, 5900 E. Tudor Rd., Anchorage, AK 99507. 10-w, lat. 55° 33' 18", long. 133° 05' 45". See Adak.
- Klukwan**—K11RD, State of Alaska, 5900 E. Tudor Rd., Anchorage, AK 99507. 10-w, lat. 59° 24' 08", long. 135° 53' 07". See Adak.
- Kobuk**—K13SF, State of Alaska, 5900 E. Tudor Rd., Anchorage, AK 99507. 1-w, lat. 66° 54' 28", long. 156° 52' 51". See Adak.
- Kodiak**—K09OS, Kodiak Public Bcstg. Corp., Box 484, Kodiak, AK (KTUU-TV Ch. 2 Anchorage; KAKM Ch. 7 Anchorage; KTVA Ch. 11 Anchorage; KIMO Ch. 13 Anchorage; KTOO-TV Ch. 3 Juneau)—10-w, lat. 57° 47' 41", long. 152° 23' 28".
- Koliganek**—K04JV, Koliganek Village Council, General Delivery, Koliganek, AK (KTUU-TV Ch. 2 Anchorage; KAKM Ch. 7 Anchorage; KTVA Ch. 11 Anchorage; KIMO Ch. 13 Anchorage; KYUK-TV Ch. 4 Bethel; KUAC-TV Ch. 9 Fairbanks)—10-w, lat. 59° 43' 42", long. 157° 16' 55".
- Koliganek**—K08HS, State of Alaska, 5900 E. Tudor Rd., Anchorage, AK 99507 (AFTV Ch. 8 King Salmon AFB)—10-w, lat. 59° 45' 50", long. 157° 07' 11". See Adak.
- Kongiganak**—K02JA, Bethel Broadcasting Inc., Box 468, Bethel, AK 99559 (KYUK-TV Ch. 4 Bethel)—10-w, lat. 59° 52' 00", long. 163° 06' 00".
- Kongiganak**—K04LF, State of Alaska, 5900 E. Tudor Rd., Anchorage, AK 99507. 1-w, lat. 59° 57' 36", long. 162° 53' 30". See Adak.
- Kongiganak**—See K10JN, Cape Newenham.
- Kotlik**—K04MU, State of Alaska, 5900 E. Tudor Rd., Anchorage, AK 99507. 10-w, lat. 63° 02' 00", long. 163° 33' 08". See Adak.
- Kotlik**—K07PC, Bethel Broadcasting Inc., Box 468, Bethel, AK 99559 (KYUK-TV Ch. 4 Bethel)—1-w, lat. 63° 03' 58", long. 163° 30' 27".
- Kotzebue**—K09OV, Kotzebue Bcstg. Inc. (KTUU-TV Ch. 2 Anchorage; KAKM Ch. 7 Anchorage; KTVA Ch. 11 Anchorage; KIMO Ch. 13 Anchorage; KTOO-TV Ch. 3 Juneau)—10-w, lat. 66° 53' 52", long. 162° 35' 46".
- Koyukuk**—K13TQ, State of Alaska, 5900 E. Tudor Rd., Anchorage, AK 99507. 10-w, lat. 64° 52' 58", long. 157° 42' 24". See Adak.
- ***Kwethluk**—K11QY, State of Alaska, 5900 E. Tudor Rd., Anchorage, AK 99507. 10-w, lat. 60° 48' 45", long. 161° 26' 00". See Adak.
- Kwigillingok & Mekoryuk**—K13NS, Bethel Broadcasting Inc., Box 468, Bethel, AK 99559 (KYUK-TV Ch. 4 Bethel)—10-w, lat. 60° 29' 12", long. 164° 43' 02".
- Kwiguk**—K02JC, Bethel Broadcasting Inc., Box 468, Bethel, AK 99559 (KYUK-TV Ch. 4 Bethel)—10-w, lat. 62° 45' 15", long. 164° 30' 08".
- Labouchere Bay**—K02MC, State of Alaska, 5900 E. Tudor Rd., Anchorage, AK 99507. 10-w, lat. 56° 18' 24", long. 133° 37' 35". See Adak.
- Lake Louise, Eureka, Nelchina, Snow Lake & Tazlina**—K09TU, State of Alaska, 5900 E. Tudor Rd., Anchorage, AK 99507. 10-w, lat. 62° 06' 20", long. 146° 10' 18". See Adak.
- Larsen Bay**—K0700, Village of Larsen Bay, Larsen Bay, AK (KTUU-TV Ch. 2 Anchorage; KAKM Ch. 7 Anchorage; KTVA Ch. 11 Anchorage; KIMO Ch. 13 Anchorage)—10-w, lat. 57° 32' 17", long. 153° 58' 48".
- Leveicock**—K02MN, State of Alaska, 5900 E. Tudor Rd., Anchorage, AK 99507. 1-w, lat. 59° 06' 54", long. 156° 51' 39". See Adak.
- Lime Village**—K07TH, State of Alaska, 5900 E. Tudor Rd., Anchorage, AK 99507. 10-w, lat. 61° 21' 22", long. 155° 26' 10". See Adak.
- Manley Hot Springs**—K06DX, Manley Hot Springs Park Assn., Manley Hot Springs, AK 99756 (KUAC-TV Ch. 9 Fairbanks)—1-w, lat. 65° 01' 20", long. 150° 40' 08".
- Manley Hot Springs**—K13TN, State of Alaska, 5900 E. Tudor Rd., Anchorage, AK 99507. 10-w, lat. 64° 59' 52", long. 150° 38' 26". See Adak.
- Manokotak**—K07LB, State of Alaska, 5900 E. Tudor Rd., Anchorage, AK 99507 (AFTV Ch. 8 King Salmon AFB)—10-w, lat. 59° 04' 41", long. 159° 03' 45".
- ***Marshall**—K07QO, I.R.A. Council of Marshall, Marshall, AK (KTUU-TV Ch. 2 Anchorage; KAKM Ch. 7 Anchorage; KTVA Ch. 11 Anchorage; KTVA Ch. 11 Anchorage; KIMO Ch. 13 Anchorage; KYUK-TV Ch. 4 Bethel; KUAC-TV Ch. 9 Fairbanks; KTOO-TV Ch. 3 Juneau)—10-w, lat. 61° 52' 53", long. 162° 05' 09".
- Marshall & Pilot Village**—K09MB, Bethel Broadcasting Inc., Box 468, Bethel, AK 99559 (KYUK-TV Ch. 4 Bethel)—10-w, lat. 61° 55' 28", long. 162° 01' 05".
- McGrath**—K02JE, Iditarod Area School District, 308 G St., Anchorage, AK 99501, KYUK-TV Ch. 4 Bethel; KTOO-TV Ch. 3 Juneau; KAKM Ch. 7 Anchorage; KTUU-TV Ch. 2 Anchorage; KIMO Ch. 13 Anchorage; KTVA Ch. 11 Anchorage)—10-w, lat. 62° 57' 12", long. 155° 35' 30".
- McKinley Park**—K10MI, State of Alaska, 5900 E. Tudor Rd., Anchorage, AK 99507. 1-w, lat. 63° 43' 40", long. 148° 54' 14". See Adak.
- Mekoryuk**—K09NI, City of Mekoryuk, Mekoryuk, AK (KTUU-TV Ch. 2 Anchorage; KAKM Ch. 7 Anchorage; KTVA Ch. 11 Anchorage; KIMO Ch. 13 Anchorage)—10-w, lat. 60° 23' 12", long. 166° 11' 12".
- Mekoryuk**—See K13NS, Kwigillingok.
- Mendenhall Glacier area**—See K110X, Airport area.
- Mendenhall Valley**—See K06JZ, Auke Bay.
- Mentasta Lake**—K07SQ, State of Alaska, 5900 E. Tudor Rd., Anchorage, AK 99507. 10-w, lat. 62° 55' 46", long. 143° 47' 40". See Adak.
- Metlakatla**—K08EX, Town of Metlakatla, Metlakatla, AK (CFTK-TV Ch. 3 Terrace, BC)—1-w, lat. 55° 11' 23", long. 131° 44' 34".
- ***Metlakatla**—K11QZ, State of Alaska, 5900 E. Tudor Rd., Anchorage, AK 99507. 10-w, lat. 55° 07' 42", long. 131° 34' 20". See Adak.
- Meyers Chuck**—K13TB, State of Alaska, 5900 E. Tudor Rd., Anchorage, AK 99507. 10-w, lat. 55° 44' 28", long. 132° 15' 14". See Adak.
- Minchumina**—K13TH, State of Alaska, 5900 E. Tudor Rd., Anchorage, AK 99507. 10-w. See Adak.
- Moose Pass**—K04KK, Moose Pass Sportsmans Club, c/o David Gibbons, SRA 545, Seward, AK (KTVA Ch. 11 Anchorage; KIMO Ch. 13 Anchorage; KYUK-TV Ch. 4 Bethel)—1-w, lat. 60° 30' 00", long. 149° 23' 30".
- Moose Pass**—K07QT, Moose Pass Sportsmans Club, c/o David Gibbons, SRA 545, Seward, AK (KTUU-TV Ch. 2 Anchorage)—1-w, lat. 60° 30' 00", long. 149° 23' 30".
- Moose Pass**—K110F, Moose Pass Sportsmans Club, c/o David Gibbons, SRA 545, Seward, AK (WGN-TV Ch. 9 Chicago, IL)—1-w, lat. 60° 20' 20", long. 149° 18' 06".
- Moose Pass**—K13RL, Moose Pass Sportsmans Club, c/o David Gibbons, SRA 545, Seward, AK (KTOO-TV Ch. 3 Juneau)—1-w, lat. 60° 20' 20", long. 149° 18' 06".
- Mountain Village**—See K03EA, Alakanuk.
- Mountain Village**—K07QJ, Azacharik Corp., General Delivery, Mountain Village, AK (KTUU-TV Ch. 2 Anchorage; KAKM Ch. 7 Anchorage; KTVA Ch. 11 Anchorage; KIMO Ch. 13 Anchorage; KTOO-TV Ch. 3 Juneau; KYUK-TV Ch. 4 Bethel; KUAC-TV

Translators—Alaska

- Ch. 9 Fairbanks)—10-w, lat. 62° 05' 18", long. 163° 43' 35".
- Naknek & South Naknek**—K11KR, State of Alaska, 5900 E. Tudor Rd., Anchorage, AK 99507 (AFTV Ch. 8 King Salmon AFB)—10-w, lat. 58° 44' 35", long. 156° 58' 58".
- Naukatl Bay**—K13TS, State of Alaska, 5900 E. Tudor Rd., Anchorage, AK 99507. 10-w, lat. 55° 52' 06", long. 133° 13' 03". See Adak.
- Neichina**—See K09TU, Lake Louise.
- Nelson Lagoon**—K04LQ, State of Alaska, 5900 E. Tudor Rd., Anchorage, AK 99507. 1-w, lat. 56° 00' 07", long. 161° 12' 07". See Adak.
- Nenana**—K05HI, U. of Alaska, KUAC, Fairbanks, AK 99775-1420 (KUAC-TV Ch. 9 Fairbanks)—1-w, lat. 64° 34' 55", long. 149° 04' 36".
- Nenana**—K13KS, Fairbanks TV Inc., 2700 E. Tudor Rd., Anchorage, AK 99507 (KATN Ch. 2 Fairbanks)—10-w, lat. 64° 34' 45", long. 149° 04' 22".
- New Hamilton**—See K13PA, Bill Moore's.
- New Stuyahok**—K13TO, State of Alaska, 5900 E. Tudor Rd., Anchorage, AK 99507. 10-w, lat. 59° 27' 09", long. 157° 18' 31". See Adak.
- Newtok**—K04MT, State of Alaska, 5900 E. Tudor Rd., Anchorage, AK 99507. 10-w, lat. 60° 56' 29", long. 164° 37' 41". See Adak.
- Nightmute**—K03GD, State of Alaska, 5900 E. Tudor Rd., Anchorage, AK 99507. 10-w, lat. 60° 29' 48", long. 164° 43' 29". See Adak.
- Nikolai**—K09PR, State of Alaska, 5900 E. Tudor Rd., Anchorage, AK 99507. 10-w, lat. 63° 00' 47", long. 154° 22' 19". See Adak.
- Nikolski**—K04LR, State of Alaska, 5900 E. Tudor Rd., Anchorage, AK 99507. 10-w, lat. 52° 56' 27", long. 168° 51' 27". See Adak.
- Ninilchik, Kasilof & Anchor Point**—K15AG, State of Alaska, 5900 E. Tudor Rd., Anchorage, AK 99507 (KTUU-TV Ch. 2 Anchorage)—10-w, lat. 60° 00' 35", long. 151° 42' 45".
- Ninilchik, Kasilof & Anchor Point**—K21AM, Alaska Public TV Inc., 2677 Providence Dr., Anchorage, AK 99508 (KAKM Ch. 7 Anchorage)—1000-w, lat. 60° 00' 35", long. 151° 42' 45".
- Ninilchik, Kasilof & Anchor Point**—K27AJ, State of Alaska, 5900 E. Tudor Rd., Anchorage, AK 99507 (KTVA Ch. 11 Anchorage)—100-w, lat. 60° 00' 35", long. 151° 42' 45".
- Ninilchik, Kasilof & Anchor Point**—K33AF, State of Alaska, 5900 E. Tudor Rd., Anchorage, AK 99507 (KIMO Ch. 13 Anchorage)—100-w, lat. 60° 00' 35", long. 151° 42' 45".
- Noatak**—K09NG, City of Noatak, Noatak, AK (KTUU-TV Ch. 2 Anchorage; KAKM Ch. 7 Anchorage; KTVA Ch. 11 Anchorage; KIMO Ch. 13 Anchorage)—10-w, lat. 67° 34' 03", long. 162° 57' 58".
- Noorvik**—K04K, City of Noorvik, Noorvik, AK (KYUK-TV Ch. 4 Bethel)—10-w, lat. 66° 50' 18", long. 161° 01' 56".
- North Kenai**—K48AC, Alaska Public TV Inc., 2677 Providence Dr., Anchorage, AK 99508 (KAKM Ch. 7 Anchorage)—10-w, lat. 60° 16' 31", long. 151° 18' 30".
- North Kenai**—K55BB, State of Alaska, 5900 E. Tudor Rd., Anchorage, AK 99507 (KTUU-TV Ch. 2 Anchorage)—10-w, lat. 60° 46' 11", long. 151° 09' 17".
- North Kenai**—K58AK, State of Alaska, 5900 E. Tudor Rd., Anchorage, AK 99507 (KTVA Ch. 11 Anchorage)—10-w, lat. 60° 46' 11", long. 151° 09' 27".
- North Tongass**—K12GF, North Tongass TV Inc., Box A-17, Ward Cove, AK (CFTK-TV Ch. 3 Terrace, BC)—5-w, lat. 55° 21' 42", long. 131° 47' 42".
- Nulqsut**—K04IS, State of Alaska, 5900 E. Tudor Rd., Anchorage, AK 99507 (KYUK-TV Ch. 4 Bethel; KAKM Ch. 7 Anchorage)—10-w, lat. 70° 30' 00", long. 151° 00' 00".
- Nulato**—K04JF, Village of Nulato, Office of Governor-Telecomm, Pouch AC, Juneau, AK (KTUU-TV Ch. 2 Anchorage; KAKM Ch. 7 Anchorage; KTVA Ch. 11 Anchorage; KIMO Ch. 13 Anchorage)—10-w, lat. 64° 43' 10", long. 158° 06' 10".
- Nulato**—K12KS, Village of Nulato, Office of Governor-Telecomm, Pouch AC, Juneau, AK (AFTV Ch. 8 King Salmon AFB)—10-w, lat. 64° 43' 05", long. 158° 05' 28".
- Old Harbor**—K09ND, City of Old Harbor, Old Harbor, AK (KTUU-TV Ch. 2 Anchorage; KAKM Ch. 7 Anchorage; KTVA Ch. 11 Anchorage; KIMO Ch. 13 Anchorage)—10-w, lat. 57° 12' 12", long. 153° 18' 09".
- Old Man Pipeline Camp**—K07MO, Northern Television Inc., Box 102200, Anchorage, AK 99510 (KATN Ch. 2 Fairbanks)—10-w, lat. 66° 27' 40", long. 150° 39' 30".
- Ouzinkie**—K02MA, State of Alaska, 5900 E. Tudor Rd., Anchorage, AK 99507. 10-w, lat. 57° 55' 24", long. 152° 30' 00". See Adak.
- Palmer**—K09JE, Channel 2 Bcstg. Co., Box 102880, Anchorage, AK 99510 (KTUU-TV Ch. 2 Anchorage)—10-w, lat. 61° 36' 56", long. 149° 01' 07".
- Paxson**—K04MQ, State of Alaska, 5900 E. Tudor Rd., Anchorage, AK 99507. 10-w, lat. 63° 01' 54", long. 145° 29' 35". See Adak.
- Paxson & Paxson Lake**—K13KI, Wrangell Mountain TV & Radio Club, Box 327, Glenallen, AK (KATN Ch. 2 Fairbanks)—1-w, lat. 62° 58' 07", long. 145° 28' 17".
- Paxson Lake**—See K13KI, Paxson.
- Pedro Bay**—K09TS, State of Alaska, 5900 E. Tudor Rd., Anchorage, AK 99507. 10-w, lat. 59° 47' 06", long. 154° 07' 09". See Adak.
- Pelican**—K04LB, State of Alaska, 5900 E. Tudor Rd., Anchorage, AK 99507. 1-w, lat. 57° 57' 45", long. 136° 13' 51". See Adak.
- Perryville**—K09NK, Village of Perryville, Office of Governor-Telecommunications, Pouch AC, Juneau, AK (KTUU-TV Ch. 2 Anchorage; KAKM Ch. 7 Anchorage; KTVA Ch. 11 Anchorage; KIMO Ch. 13 Anchorage)—10-w, lat. 55° 54' 45", long. 159° 08' 34".
- Petersburg**—K09OU, Narrows Bcstg. Corp., Office of Telecommunications, Pouch AC, Juneau, AK (KTUU-TV Ch. 2 Anchorage; KAKM Ch. 7 Anchorage; KTVA Ch. 11 Anchorage; KIMO Ch. 13 Anchorage; KTOO-TV Ch. 3 Juneau)—10-w, lat. 56° 48' 52", long. 132° 57' 05".
- Petersburg**—K15AF, State of Alaska, 5900 E. Tudor Rd., Anchorage, AK 99507 (KTUU-TV Ch. 2 Anchorage; KTVA Ch. 11 Anchorage; KIMO Ch. 13 Anchorage; KAKM Ch. 7 Anchorage; KUAC-TV Ch. 9 Fairbanks; KTOO-TV Ch. 3 Juneau; KYUK-TV Ch. 4 Bethel; KTTY Ch. 4 Anchorage; K20AG Anchorage)—100-w, lat. 56° 48' 55", long. 132° 57' 12".
- Pilot Point**—K09NO, Village of Pilot Point, Office of Governor-Telecom, Pouch AC, Juneau, AK (KTUU-TV Ch. 2 Anchorage; KAKM Ch. 7 Anchorage; KTVA Ch. 11 Anchorage; KIMO Ch. 13 Anchorage)—10-w, lat. 57° 33' 53", long. 157° 34' 30".
- Pilot Station**—K13QX, Pilot Station City Council, General Delivery, Pilot Station, AK (KTUU-TV Ch. 2 Anchorage; KAKM Ch. 7 Anchorage; KTVA Ch. 11 Anchorage; KIMO Ch. 13 Anchorage; KTOO-TV Ch. 3 Juneau; KYUK-TV Ch. 4 Bethel; KUAC-TV Ch. 9 Fairbanks)—10-w, lat. 61° 52' 24", long. 162° 52' 34".
- Pilot Village**—See K09MB, Marshall.
- Pipeline Pump Station No. 12**—K12KC, Northern Television Inc., Box 102200, Anchorage, AK 99510 (KATN Ch. 2 Fairbanks)—10-w, lat. 61° 27' 10", long. 145° 09' 42".
- Prkas & St. Mary's**—K11MG, Bethel Broadcasting Inc., Box 468, Bethel, AK 99559 (KYUK-TV Ch. 4 Bethel)—1-w, lat. 62° 02' 27", long. 163° 14' 24".
- Prkas & St. Mary's**—K04MW, State of Alaska, 5900 E. Tudor Rd., Anchorage, AK 99507. 10-w, lat. 62° 01' 57", long. 163° 16' 55". See Adak.
- Platinum**—K05HY, State of Alaska, 5900 E. Tudor Rd., Anchorage, AK 99507. 10-w, lat. 59° 00' 40", long. 161° 49' 35". See Adak.
- Platinum**—K07NQ, Bethel Broadcasting Inc., Box 468, Bethel, AK 99559 (KYUK-TV Ch. 4 Bethel)—10-w, lat. 58° 38' 13", long. 162° 02' 02".
- Point Baker**—K04MV, State of Alaska, 5900 E. Tudor Rd., Anchorage, AK 99507. 10-w, lat. 56° 21' 14", long. 133° 37' 13". See Adak.
- Point Baker**—K09SY, State of Alaska, 5900 E. Tudor Rd., Anchorage, AK 99507. 1-w. See Adak.
- Point Hope**—K04IQ, State of Alaska, 5900 E. Tudor Rd., Anchorage, AK 99507 (KYUK-TV Ch. 4 Bethel; KAKM Ch. 7 Anchorage)—10-w, lat. 68° 21' 30", long. 160° 46' 30".
- Point Lay**—K04IT, State of Alaska, 5900 E. Tudor Rd., Anchorage, AK 99507 (KYUK-TV Ch. 4 Bethel; KAKM Ch. 7 Anchorage)—10-w, lat. 69° 46' 00", long. 163° 04' 58".
- Port Alice**—K13TL, State of Alaska, 5900 E. Tudor Rd., Anchorage, AK 99507. 10-w, lat. 55° 47' 59", long. 133° 35' 13". See Adak.
- Port Aisworth**—K13TU, State of Alaska, 5900 E. Tudor Rd., Anchorage, AK 99507. 10-w, lat. 60° 12' 15", long. 154° 18' 52". See Adak.
- Port Heiden**—K04JT, City of Port Heiden, General Delivery (KUAC-TV Ch. 9 Fairbanks; KYUK-TV Ch. 4 Bethel; KTOO-TV Ch. 3 Juneau; KAKM Ch. 7 Anchorage; KIMO Ch. 13 Anchorage; KTVA Ch. 11 Anchorage; KTUU-TV Ch. 2 Anchorage)—10-w, lat. 56° 54' 47", long. 158° 40' 54".
- Port Moller**—K02LX, State of Alaska, 5900 E. Tudor Rd., Anchorage, AK 99507. 10-w, lat. 57° 59' 22", long. 160° 34' 33". See Adak.
- Port Protection**—K13TV, State of Alaska, 5900 E. Tudor Rd., Anchorage, AK 99507. 10-w, lat. 56° 19' 23", long. 133° 36' 44". See Adak.
- Portage Creek**—K13KY, City of Dillingham (AFTV Ch. 8 King Salmon AFB)—10-w, lat. 58° 53' 46", long. 157° 28' 28".
- Priste**—See K09OQ, Wrangell.
- Prospect Pipeline Camp**—K07MU, Northern Television Inc., Box 102200, Anchorage, AK 99510 (KATN Ch. 2 Fairbanks)—10-w, lat. 66° 47' 50", long. 150° 43' 20".
- Prudhoe Bay**—See K08IZ, BP Alaska Camp.
- Prudhoe Bay**—See K10JU, Atlantic Richfield Co. Base Camp.
- Quartz Creek**—K13KR, Channel 2 Bcstg. Co., Box 102880, Anchorage, AK 99510 (KTUU-TV Ch. 2 Anchorage)—1-w, lat. 60° 29' 48", long. 149° 49' 30".
- Quinhagak**—K11OG, Bethel Broadcasting Inc., Box 468, Bethel, AK 99559 (KYUK-TV Ch. 4 Bethel)—10-w, lat. 59° 44' 52", long. 161° 53' 50".
- Quinhagak**—K13SK, State of Alaska, 5900 E. Tudor Rd., Anchorage, AK 99507. 1-w, lat. 59° 44' 53", long. 161° 54' 47". See Adak.
- *Railroad City**—K12MC, Bethel Broadcasting Inc., Box 468, Bethel, AK 99559 (KYUK-TV Ch. 4 Bethel)—10-w, lat. 62° 12' 49", long. 159° 46' 22".

- Rampart**—K04LD, State of Alaska, 5900 E. Tudor Rd., Anchorage, AK 99507. 1-w, lat. 65° 30' 16", long. 150° 10' 09". See Adak.
- Red Devil**—K13QW, Red Devil Village Council, General Delivery, Red Devil, AK (KTUU-TV Ch. 2 Anchorage; KAKM Ch. 7 Anchorage; KTVA Ch. 11 Anchorage; KIMO Ch. 13 Anchorage; KTOO-TV Ch. 3 Juneau; KYUK-TV Ch. 4 Bethel; KUAC-TV Ch. 9 Fairbanks)—10-w, lat. 61° 47' 04", long. 157° 20' 00".
- Richardson Hwy. (areas N & S)**—See K04FQ, Glenallen.
- ***Rowan Bay**—K13TM, State of Alaska, 5900 E. Tudor Rd., Anchorage, AK 99507. 10-w, lat. 56° 39' 50", long. 134° 16' 06". See Adak.
- Ruby**—K09PK, City of Ruby, Box 15, Ruby, AK (KTUU-TV Ch. 2 Anchorage; KAKM Ch. 7 Anchorage; KTVA Ch. 11 Anchorage; KIMO Ch. 13 Anchorage; KYUK-TV Ch. 4 Bethel; KUAC-TV Ch. 9 Fairbanks; KTOO-TV Ch. 3 Juneau)—10-w, lat. 64° 44' 23", long. 155° 29' 09".
- ***Russian Mission**—K11PY, Russian Mission Village Council, General Delivery, Russian Mission, AK (KTUU-TV Ch. 2 Anchorage; KAKM Ch. 7 Anchorage; KTVA Ch. 11 Anchorage; KIMO Ch. 13 Anchorage; KYUK-TV Ch. 4 Bethel; KUAC-TV Ch. 9 Fairbanks; KTOO-TV Ch. 3 Juneau)—10-w, lat. 61° 47' 11", long. 161° 19' 11".
- Russian Mission**—See K13MX, Aniak.
- St. George Island**—K04IE, Community Council of St. George Island, St. George Island, AK (KYUK-TV Ch. 4 Bethel; KAKM Ch. 7 Anchorage)—10-w, lat. 56° 36' 00", long. 170° 32' 30".
- St. Mary's**—K07RK, City of St. Mary's, Box 163, St. Mary's, AK (KTUU-TV Ch. 2 Anchorage; KAKM Ch. 7 Anchorage; KTVA Ch. 11 Anchorage; KIMO Ch. 13 Anchorage; KYUK-TV Ch. 4 Bethel; KUAC-TV Ch. 9 Fairbanks)—10-w, lat. 62° 03' 07", long. 163° 10' 29".
- St. Mary's**—See K11MG, Pitkas.
- St. Michaels**—K02LP, State of Alaska, 5900 E. Tudor Rd., Anchorage, AK 99507. 10-w, lat. 63° 28' 43", long. 162° 02' 19". See Adak.
- St. Paul Island**—K04HM, City of St. Paul Island (KYUK-TV Ch. 4 Bethel)—10-w, lat. 57° 10' 08", long. 170° 16' 58".
- Sand Point**—K04HV, City of Sand Point, Box 16, Sand Point, AK (KYUK-TV Ch. 4 Bethel)—10-w, lat. 55° 20' 30", long. 160° 30' 00".
- Savoonga**—K09NL, Village of Savoonga (KTUU-TV Ch. 2 Anchorage; KAKM Ch. 7 Anchorage; KTVA Ch. 11 Anchorage; KIMO Ch. 13 Anchorage)—10-w, lat. 63° 41' 45", long. 170° 28' 45".
- Scammon Bay**—K07SR, State of Alaska, 5900 E. Tudor Rd., Anchorage, AK 99507. 10-w, lat. 61° 50' 33", long. 165° 34' 36". See Adak.
- Selawik**—K02JU, City of Selawik, Box 49, Selawik, AK (KYUK-TV Ch. 4 Bethel; KIMO Ch. 13 Anchorage; KTVA Ch. 11 Anchorage; KTUU-TV Ch. 2 Anchorage; KAKM Ch. 7 Anchorage)—10-w, lat. 66° 35' 57", long. 160° 00' 00".
- Seldovia**—See K02IB, Homer.
- Seldovia**—See K04JH, Homer.
- Seldovia**—See K13TR, Homer.
- Seward**—K03FD, City of Seward, Seward, AK 99664 (KTUU-TV Ch. 2 Anchorage; KAKM Ch. 7 Anchorage; KTVA Ch. 11 Anchorage; KIMO Ch. 13 Anchorage; KYUK-TV Ch. 4 Bethel; KUAC-TV Ch. 9 Fairbanks; KTOO-TV Ch. 3 Juneau)—10-w, lat. 60° 06' 18", long. 149° 26' 20".
- Seward**—K07PG, City of Seward, Seward, AK 99664 (KAKM Ch. 7 Anchorage)—10-w, lat. 60° 06' 12", long. 149° 26' 12".
- Seward**—K09DL, Denali Bcstg. Co. Inc., Box 337, Seward, AK (KTUU-TV Ch. 2 Anchorage)—10-w, lat. 60° 20' 20", long. 149° 18' 06".
- ***Shageluk**—K03FN, Bethel Broadcasting Inc., Box 468, Bethel, AK 99559 (KYUK-TV Ch. 4 Bethel)—10-w, lat. 62° 40' 12", long. 159° 33' 42".
- Shageluk**—K10KH, Village of Shageluk, Shageluk, AK (KTUU-TV Ch. 2 Anchorage; KAKM Ch. 7 Anchorage; KTVA Ch. 11 Anchorage; KIMO Ch. 13 Anchorage)—10-w, lat. 62° 39' 18", long. 159° 31' 33".
- Sheep Creek Pipeline Camp**—See K07LX, Five Mile Pipeline Camp.
- Shungnak**—K09NH, City of Shungnak (KTUU-TV Ch. 2 Anchorage; KAKM Ch. 7 Anchorage; KTVA Ch. 11 Anchorage; KIMO Ch. 13 Anchorage)—10-w, lat. 66° 51' 51", long. 146° 40' 38".
- Sitka**—K08JQ, Sheldon Jackson College, Box 4079, Sitka, AK (KTUU-TV Ch. 2 Anchorage; KAKM Ch. 7 Anchorage; KTVA Ch. 11 Anchorage; KIMO Ch. 13 Anchorage; KYUK-TV Ch. 4 Bethel; KUAC-TV Ch. 9 Fairbanks; KTOO-TV Ch. 3 Juneau)—10-w, lat. 57° 03' 56", long. 135° 19' 18".
- ***Sitka**—K08KY, Capital Community Bcstg. Inc., 224 4th St., Juneau, AK 99811 (KTOO-TV Ch. 3 Juneau)—10-w, lat. 57° 03' 13", long. 135° 21' 07".
- ***Sitka**—K15AX, State of Alaska, 5900 E. Tudor Rd., Anchorage, AK 99507. 20-w, lat. 57° 03' 01", long. 135° 20' 30". See Adak.
- Skagway**—K13QQ, State of Alaska, 5900 E. Tudor Rd., Anchorage, AK 99507. 10-w, lat. 59° 27' 13", long. 135° 19' 17". See Adak.
- Slana**—K04KX, State of Alaska, 5900 E. Tudor Rd., Anchorage, AK 99507. 10-w, lat. 62° 42' 27", long. 143° 58' 37". See Adak. Note: Licensed as LPTV.
- Sleetmute**—K12MD, Sleetmute Village Council, Sleetmute, AK (KTUU-TV Ch. 2 Anchorage; KAKM Ch. 7 Anchorage; KTVA Ch. 11 Anchorage; KIMO Ch. 13 Anchorage; KYUK-TV Ch. 4 Bethel; KUAC-TV Ch. 9 Fairbanks; KTOO-TV Ch. 3 Juneau)—10-w, lat. 61° 42' 12", long. 157° 10' 00".
- Snow Lake**—See K09TU, Lake Louise.
- Soldotna**—See K06MF, Kenai.
- Soldotna**—See K10NC, Kenai.
- Soldotna**—See K12LA, Kenai.
- South Naknek**—See K11KR, Naknek.
- Sparrevohn**—K05IB, State of Alaska, 5900 E. Tudor Rd., Anchorage, AK 99507. 100-w, lat. 61° 06' 24", long. 155° 36' 21". See Adak.
- Stebbins**—K04LE, State of Alaska, 5900 E. Tudor Rd., Anchorage, AK 99507. 1-w, lat. 63° 31' 10", long. 162° 17' 15". See Adak.
- Sterling**—See K03FW, Kenai.
- Sterling**—See K06MF, Kenai.
- Sterling Highway from Clam Gulch Store to Ninilchik**—K13MB, State of Alaska, 5900 E. Tudor Rd., Anchorage, AK 99507 (KTVA Ch. 11 Anchorage)—10-w, lat. 60° 12' 53", long. 151° 24' 43".
- Sterling Highway from Clam Gulch Store to Ninilchik**—K56AQ, State of Alaska, 5900 E. Tudor Rd., Anchorage, AK 99507 (KIMO Ch. 13 Anchorage)—10-w, lat. 60° 32' 32", long. 151° 18' 30".
- Sterling Highway from Clam Gulch Store to Ninilchik**—K67AU, State of Alaska, 5900 E. Tudor Rd., Anchorage, AK 99507 (KTUU-TV Ch. 2 Anchorage)—10-w, lat. 60° 16' 32", long. 151° 18' 30".
- Stony River**—K02JZ, Stony River Traditional Council, General Delivery, Stony River, AK (KTUU-TV Ch. 2 Anchorage; KAKM Ch. 7 Anchorage; KTVA Ch. 11 Anchorage; KIMO Ch. 13 Anchorage; KYUK-TV Ch. 4 Bethel; KUAC-TV Ch. 9 Fairbanks; KTOO-TV Ch. 3 Juneau)—10-w, lat. 61° 46' 59", long. 156° 35' 17".
- Stony River**—See K10JM, Georgetown.
- Sunrana**—See K13MZ, Healy.
- Sutton**—K05FU, Alaska Bcstg. Inc., 2700 E. Tudor Rd., Anchorage, AK 99507 (KIMO Ch. 13 Anchorage)—10-w, lat. 61° 44' 16", long. 148° 56' 17".
- Sutton**—K30BE, Channel 2 Bcstg. Co., Box 102880, Anchorage, AK 99510 (KTUU-TV Ch. 2 Anchorage)—1-w, lat. 61° 44' 16", long. 148° 56' 17".
- Sutton**—K49AU, Alaska Public TV Inc., 2677 Providence Dr., Anchorage, AK 99508 (KAKM Ch. 7 Anchorage)—10-w, lat. 61° 44' 16", long. 148° 56' 17".
- Sutton & Alpine**—K66CF, Northern Television Inc., Box 102200, Anchorage, AK 99510 (KTVA Ch. 11 Anchorage)—1-w, lat. 61° 44' 16", long. 148° 56' 17".
- Takotna**—K09PN, State of Alaska, 5900 E. Tudor Rd., Anchorage, AK 99507. 10-w, lat. 62° 59' 21", long. 156° 03' 42". See Adak.
- Talkeetna**—K04DO, Northern Television Inc., Box 102200, Anchorage, AK 99510 (KTVA Ch. 11 Anchorage)—1-w, lat. 62° 18' 00", long. 150° 05' 36". Requests CP for change to lat. 62° 18' 30", long. 149° 45' 07". BPTTV-890310VZ
- Talkeetna**—K06KG, Talkeetna Chamber of Commerce, c/o Myra Hales, Box 88, Talkeetna, AK 99676 (KIMO Ch. 13 Anchorage)—10-w, lat. 62° 18' 00", long. 150° 06' 12".
- Talkeetna**—K09OO, Channel 2 Bcstg. Co., Box 102880, Anchorage, AK 99510 (KTUU-TV Ch. 2 Anchorage)—10-w, lat. 62° 17' 56", long. 150° 06' 25".
- Talkeetna**—K47AG, KAKM Anchorage, 2677 Providence, Anchorage, AK 99504 (KAKM Ch. 7 Anchorage)—1-w, lat. 62° 18' 02", long. 150° 05' 52".
- Tanacross & Tok**—K03ED, Northern Television Inc., Box 102200, Anchorage, AK 99510 (KTVF Ch. 11 Fairbanks)—1-w, lat. 63° 19' 34", long. 143° 30' 07".
- Tanana**—K02KM, City of Tanana, General Delivery, Tanana, AK (KTUU-TV Ch. 2 Anchorage; KAKM Ch. 7 Anchorage; KTVA Ch. 11 Anchorage; KIMO Ch. 13 Anchorage; KYUK-TV Ch. 4 Bethel; KUAC-TV Ch. 9 Fairbanks; KTOO-TV Ch. 3 Juneau)—10-w, lat. 65° 10' 24", long. 152° 04' 31".
- Tanunak**—K07SA, State of Alaska, 5900 E. Tudor Rd., Anchorage, AK 99507. 1-w, lat. 60° 35' 00", long. 165° 15' 32". See Adak.
- Tatitlek**—K09NE, Village of Tatitlek, Tatitlek, AK (KTUU-TV Ch. 2 Anchorage; KAKM Ch. 7 Anchorage; KTVA Ch. 11 Anchorage; KIMO Ch. 13 Anchorage)—10-w, lat. 60° 51' 51", long. 146° 40' 38".
- Tazlina**—See K09TU, Lake Louise.
- Telida**—K11RV, State of Alaska, Division of Communications, 5900 E. Tudor Rd., Anchorage, AK 99507. 10-w, lat. 63° 23' 03", long. 153° 16' 34". See Adak.
- Teller**—K04LW, State of Alaska, 5900 E. Tudor Rd., Anchorage, AK 99507. 1-w, lat. 65° 15' 55", long. 166° 21' 50". See Adak.
- Tenakee Springs**—K10KG, City of Tenakee Springs, Tenakee Springs, AK (KTUU-TV Ch. 2 Anchorage; KAKM Ch. 7 Anchorage; KTVA Ch. 11 Anchorage; KIMO Ch. 13 Anchorage)—10-w, lat. 57° 46' 51", long. 135° 13' 11".
- Tetlin**—K07SP, State of Alaska, 5900 E. Tudor Rd., Anchorage, AK 99507. 10-w, lat. 63° 08' 14", long. 142° 31' 28". See Adak.
- Thorne Bay**—K09HO, Ketchikan Pulp Co., Ketchikan, AK (CFTK-TV Ch. 3 Terrace, BC)—1-w, lat. 55° 34' 05", long. 132° 21' 40".
- ***Thorne Bay**—K11RC, State of Alaska, 5900 E. Tudor Rd., Anchorage, AK 99507. 10-w, lat. 55° 41' 08", long. 132° 31' 42". See Adak.

Translators—Alaska

Togiak—K03FL, City of Togiak, Box 99, Togiak, AK (KTUU-TV Ch. 2 Anchorage; KAKM Ch. 7 Anchorage; KTVA Ch. 11 Anchorage; KIMO Ch. 13 Anchorage; KYUK-TV Ch. 4 Bethel; KUAC-TV Ch. 9 Fairbanks)—10-w, lat. 59° 03' 43", long. 160° 22' 33".

Tok—See K03ED, Tanacross.

Tok Junction—K07NC, Tok Community TV Inc., Box 82, Tok Junction, AK (KUAC-TV Ch. 9 Fairbanks)—1-w, lat. 63° 19' 38", long. 142° 59' 48". Licensed as LPTV.

Toksook Bay—K04LV, State of Alaska, 5900 E. Tudor Rd., Anchorage, AK 99507. 1-w, lat. 60° 31' 53", long. 165° 06' 19". See Adak.

Tolson & Glenn Hwy. (E & W of)—K07IN, Wrangell Mountain TV & Radio Club, Box 327, Glenallen, AK (KATN Ch. 2 Fairbanks)—1-w, lat. 62° 06' 14", long. 146° 10' 12".

Tonsina Pipeline Camp—K07MM, Northern Television Inc., Box 102200, Anchorage, AK 99510 (KATN Ch. 2 Fairbanks)—10-w, lat. 61° 32' 54", long. 145° 13' 24".

Tootik Pipeline Camp—K07MW, Fairbanks TV Inc., 2700 E. Tudor Rd., Anchorage, AK 99507 (KATN Ch. 2 Fairbanks)—10-w, lat. 68° 38' 20", long. 149° 34' 20".

Trapper Creek—K16AF, State of Alaska, 5900 E. Tudor Rd., Anchorage, AK 99507. 10-w, lat. 62° 19' 05", long. 150° 19' 00". See Adak.

Tuluksak—K08ID, Bethel Broadcasting Inc., Box 468, Bethel, AK 99559 (KYUK-TV Ch. 4 Bethel)—1-w, lat. 61° 06' 08", long. 160° 57' 30".

Tuluksak—K11RE, State of Alaska, 5900 E. Tudor Rd., Anchorage, AK 99507. 10-w, lat. 61° 06' 08", long. 160° 57' 30". See Adak.

Tuntutuliak—See K07LR, Eek.

Tuntutuliak—K13TC, State of Alaska, 5900 E. Tudor Rd., Anchorage, AK 99507. 10-w, lat. 60° 20' 38", long. 162° 39' 50". See Adak.

Tununak—K02JB, Bethel Broadcasting Inc., Box 468, Bethel, AK 99559 (KYUK-TV Ch. 4 Bethel)—10-w, lat. 60° 35' 38", long. 165° 14' 03".

***Tye**—K13UH, State of Alaska, 5900 E. Tudor Rd., Anchorage, AK 99507. 10-w, lat. 55° 13' 15", long. 131° 28' 52". See Adak.

Unalakleet—K04JW, City of Unalakleet, Box 28, Unalakleet, AK (KTUU-TV Ch. 2 Anchorage; KAKM Ch. 7 Anchorage; KTVA Ch. 11 Anchorage; KIMO Ch. 13 Anchorage; KYUK-TV Ch. 4 Bethel; KUAC-TV Ch. 9 Fairbanks)—10-w, lat. 63° 52' 38", long. 160° 47' 15".

Unalaska & Dutch Harbor—K02HO, State of Alaska, 5900 E. Tudor Rd., Anchorage, AK 99507.—10-w, lat. 53° 52' 36", long. 166° 32' 20". See Adak.

Upper Kenai River area—See K04DS, Cooper's Landing.

Usibelli—See K06LA, Healy.

Usibelli—See K13MZ, Healy.

***Valdez**—K02HT, City of Valdez, Box 506, Valdez, AK (KTUU-TV Ch. 2 Anchorage)—10-w, lat. 61° 09' 30", long. 146° 19' 15".

Valdez—K09OT, State of Alaska, 5900 E. Tudor Rd., Anchorage, AK 99507. 10-w, lat. 61° 07' 55", long. 146° 20' 06". See Adak.

***Valdez**—K11MA, City of Valdez, Box 506, Valdez, AK (KIMO Ch. 13 Anchorage)—10-w, lat. 60° 51' 33", long. 147° 08' 40".

***Valdez**—K13MS, City of Valdez, Box 506, Valdez, AK (KIMO Ch. 13 Anchorage)—10-w, lat. 61° 09' 30", long. 146° 19' 15".

Venetie—K02KE, Venetie Village Council (KTUU-TV Ch. 2 Anchorage; KAKM Ch. 7 Anchorage; KTVA Ch. 11 Anchorage; KIMO Ch. 13 Anchorage; KYUK-TV Ch. 4 Bethel; KUAC-TV Ch. 9 Fairbanks; KTOO-TV Ch. 3 Juneau)—10-w, lat. 67° 01' 05", long. 146° 25' 14".

Wainwright—K04IR, State of Alaska, 5900 E. Tudor Rd., Anchorage, AK 99507 (KYUK-TV Ch. 4 Bethel; KAKM Ch. 7 Anchorage)—10-w, lat. 70° 37' 55", long. 160° 01' 00".

Wales—K04MN, State of Alaska, 5900 E. Tudor Rd., Anchorage, AK 99507. 10-w, lat. 65° 34' 35", long. 168° 00' 28". See Adak.

Whales Pass—K11RB, State of Alaska, 5900 E. Tudor Rd., Anchorage, AK 99507. 10-w, lat. 56° 06' 13", long. 133° 06' 40". See Adak.

White Bear—K07PT, Bethel Broadcasting Inc., Box 468, Bethel, AK 99559 (KYUK-TV Ch. 4 Bethel)—1-w, lat. 61° 10' 17", long. 159° 45' 55".

White Mountain—K13TD, State of Alaska, 5900 E. Tudor Rd., Anchorage, AK 99507. 10-w, lat. 64° 41' 06", long. 163° 24' 40". See Adak.

Whittier—K02IM, Whittier Historical & Fine Arts Museum, Alaska Public Bcstg. Commission, 308 G St., Anchorage, AK (KAKM Ch. 7 Anchorage; KYUK-TV Ch. 4 Bethel)—10-w, lat. 60° 46' 15", long. 148° 41' 20".

Widwood (S & N rural areas)—K13GQ, Northern Television Inc., Box 102200, Anchorage, AK 99510 (KTVA Ch. 11 Anchorage)—1-w, lat. 60° 35' 12", long. 151° 18' 30".

Wiseman—K13TA, State of Alaska, 5900 E. Tudor Rd., Anchorage, AK 99507. 10-w, lat. 67° 24' 40", long. 150° 06' 32". See Adak.

Womens Bay—K07ST, State of Alaska, 5900 E. Tudor Rd., Anchorage, AK 99507. 10-w, lat. 57° 43' 23", long. 152° 31' 08". See Adak.

Wood River—See K02GU, Dillingham.

Wrangell—K15AJ, State of Alaska, 5900 E. Tudor Rd., Anchorage, AK 99507. 10-w, lat. 56° 27' 14", long. 132° 22' 54". See Adak.

Wrangell—K21AF, State of Alaska, 5900 E. Tudor Rd., Anchorage, AK 99507. 10-w, lat. 56° 27' 14", long. 132° 22' 54". See Adak.

Wrangell & Prista—K09OQ, Capital Community Bcstg. Inc., 224 4th St., Juneau, AK 99811 (KTUU-TV Ch. 2 Anchorage; KAKM Ch. 7 Anchorage; KTVA Ch. 11 Anchorage; KIMO Ch. 13 Anchorage; KTOO-TV Ch. 3 Juneau)—10-w, lat. 56° 27' 14", long. 132° 22' 54".

Yakutat—K02ID, Yakutat City School District, Alaska Educational Bcstg. Commission, 308 G St., Anchorage, AK (KYUK-TV Ch. 4 Bethel)—10-w, lat. 59° 32' 39", long. 139° 43' 32".

Arizona

Alpine—K06DZ, Alpine Community TV, Alpine, AZ (KOLD-TV Ch. 13 Tucson)—1-w, lat. 33° 49' 55", long. 109° 09' 48".

Alpine—K07IQ, Alpine Community TV, Alpine, AZ (KGUN Ch. 9 Tucson)—1-w, lat. 33° 49' 55", long. 109° 09' 48".

Alpine—K11JS, Alpine Community TV, Alpine, AZ (KVOA-TV Ch. 4 Tucson)—1-w, lat. 33° 49' 55", long. 109° 09' 48".

Artesia—See K57CU, Duncan.

Artesia—See K65CM, Duncan.

Artesia—See K67CP, Duncan.

Artesia—See K69DG, Duncan.

Ash Fork, Grand Canyon & Parks—K66AM, Bill Williams TV Assn. Inc., Box 415, Ash Fork, AZ (KPHO-TV Ch. 5 Phoenix)—50-w, lat. 35° 12' 00", long. 112° 12' 30".

Ash Fork, Grand Canyon & Parks—K70BD, Bill Williams TV Assn. Inc., Box 415, Ash Fork, AZ (KTSP-TV Ch. 10 Phoenix)—50-w, lat. 35° 12' 00", long. 112° 12' 30".

Ash Fork, Grand Canyon & Parks—K72BI, Bill Williams TV Assn. Inc., Box 415, Ash Fork, AZ (KPNX Ch. 12 Phoenix-Mesa)—50-w, lat. 35° 12' 00", long. 112° 12' 30".

Ash Fork, Grand Canyon & Parks—K74BW, Bill Williams TV Assn. Inc., Box 415, Ash Fork, AZ (KTVK Ch. 3 Phoenix)—50-w, lat. 35° 12' 00", long. 112° 12' 30". Requests CP for change from Ch. 74 to Ch. 60. BPTT-910530JO

Ash Fork, Grand Canyon & Williams—K64AP, Arizona Board of Regents, c/o KAET, Arizona State U., Tempe, AZ 85281 (KAET Ch. 8 Phoenix)—50-w, lat. 35° 15' 00", long. 112° 13' 03".

Bagdad—See K51AM, Sycamore Mobile Home Park.

Bagdad—See K53AS, Sycamore Mobile Home Park.

Bagdad—See K55CO, Sycamore Mobile Home Park.

Bagdad—See K57CA, Sycamore Mobile Home Park.

Bagdad—See K59CA, Sycamore Mobile Home Park.

Bagdad—K61BV, Cyprus Mines Corp., 555 S. Flower St., Los Angeles, CA (KTVK Ch. 3 Phoenix)—1-w, lat. 34° 34' 46", long. 113° 09' 44".

Bagdad—K63BT, Cyprus Mines Corp., 555 S. Flower St., Los Angeles, CA (KPHO-TV Ch. 5 Phoenix)—1-w, lat. 34° 34' 46", long. 113° 09' 44".

Bagdad—K65CD, Cyprus Mines Corp., 555 S. Flower St., Los Angeles, CA (KAET Ch. 8 Phoenix)—1-w, lat. 34° 34' 46", long. 113° 09' 44".

Bagdad—K67CG, Cyprus Mines Corp., 555 S. Flower St., Los Angeles, CA (KTSP-TV Ch. 10 Phoenix)—1-w, lat. 34° 34' 46", long. 113° 09' 44".

Bagdad—K69CY, Cyprus Mines Corp., 555 S. Flower St., Los Angeles, CA (KPNX Ch. 12 Phoenix-Mesa)—1-w, lat. 34° 34' 46", long. 113° 09' 44".

Big Park Valley area, Jacks Canyon, Oak Creek & Valley Vista Estates—K47AA, Bell Rock TV Club Inc., Box 1805, Sedona, AZ (KTVK Ch. 3 Phoenix)—10-w, lat. 34° 46' 28", long. 111° 45' 43".

Big Park Valley area, Jacks Canyon, Oak Creek & Valley Vista Estates—K49AE, Bell Rock TV Club Inc., Box 1805, Sedona, AZ (KPHO-TV Ch. 5 Phoenix)—10-w, lat. 34° 46' 28", long. 111° 45' 43".

Big Park Valley area, Jacks Canyon, Oak Creek & Valley Vista Estates—K51AG, Bell Rock TV Club Inc., Box 1805, Sedona, AZ (KAET Ch. 8 Phoenix)—10-w, lat. 34° 46' 28", long. 111° 45' 43".

Big Park Valley area, Jacks Canyon, Oak Creek & Valley Vista Estates—K53AJ, Bell Rock TV Club Inc., Box 1805, Sedona, AZ (KTSP-TV Ch. 10 Phoenix)—10-w, lat. 34° 46' 28", long. 111° 45' 43".

Big Park Valley area, Jacks Canyon, Oak Creek, & Valley Vista Estates—K45AE, Bell Rock TV Club Inc., Box 1805, Sedona, AZ (KPNX Ch. 12 Phoenix-Mesa)—10-w, lat. 34° 46' 28", long. 111° 45' 43".

Big Sandy Valley—K27DA, Mohave County Board of Supervisors, Box 390, Kingman, AZ 86401. Lat. 35° 06' 37", long. 113° 52' 55".

Big Sandy Valley—K75AJ, Mohave County Board of Supervisors, Box 390, Kingman, AZ 86401 (KTVK Ch. 3 Phoenix)—10-w, lat. 35° 06' 15", long. 113° 53' 00".

Bisbee, Green Valley, Patagonia, Sierra Vista, Sonoita & Tucson—K57BD, Trinity Broadcasting of Arizona Inc., 3551 E. MacDowell Rd., Phoenix, AZ 85008

- (KPAZ-TV Ch. 21 Phoenix)—100-w, lat. 31° 51' 19", long. 110° 46' 02".
- Bouse**—K04JC, Bouse Booster Club Inc., Box 236, Bouse, AZ (KTSP-TV Ch. 10 Phoenix)—1-w, lat. 33° 56' 10", long. 114° 03' 42".
- Bouse**—K07LD, Bouse Booster Club Inc., Box 236, Bouse, AZ (KTVK Ch. 3 Phoenix)—1-w, lat. 33° 56' 10", long. 114° 03' 42".
- Bouse**—K110B, Bouse Booster Club Inc., Box 236, Bouse, AZ (KPHO-TV Ch. 5 Phoenix)—1-w, lat. 33° 56' 10", long. 114° 03' 42".
- Bullhead City**—K02HR, Mohave County Board of Supervisors, Box 390, Kingman, AZ 86401 (KAET Ch. 8 Phoenix)—10-w, lat. 35° 12' 46", long. 114° 33' 18".
- Bullhead City**—K04GT, Mohave County Board of Supervisors, Box 390, Kingman, AZ 86401 (KTVK Ch. 3 Phoenix)—10-w, lat. 35° 12' 46", long. 114° 33' 18".
- Bullhead City**—K09KG, Mohave County Board of Supervisors, Box 390, Kingman, AZ 86401 (KPNX Ch. 12 Phoenix-Mesa)—10-w, lat. 35° 12' 46", long. 114° 33' 18".
- Bullhead City**—K11LX, Mohave County Board of Supervisors, Box 390, Kingman, AZ 86401 (KPHO-TV Ch. 5 Phoenix)—10-w, lat. 35° 12' 46", long. 114° 33' 18".
- Bullhead City**—K120F, Mohave County Board of Supervisors, Box 390, Kingman, AZ 86401 (KVUU-TV Ch. 5 Henderson-Las Vegas, NV)—10-w, lat. 35° 12' 46", long. 114° 33' 18".
- Bullhead City**—K13LA, Mohave County Board of Supervisors, Box 390, Kingman, AZ 86401 (KTSP-TV Ch. 10 Phoenix)—10-w, lat. 35° 12' 46", long. 114° 33' 18".
- Bullhead City**—K18ER, Howard F. Roycroft, 555 13th St. NW, Washington, DC 20004 (KUTP Ch. 45 Phoenix)—100-w, lat. 35° 14' 50", long. 114° 44' 35".
- Bullhead City**—See K19BR, Needles, CA.
- Bullhead City**—See K30BQ, Needles, CA.
- Bullhead City**—K58DU, Mohave County Board of Supervisors, Box 390, Kingman, AZ 86401. Lat. 35° 02' 09", long. 114° 22' 14".
- Cactus**—See K57CU, Duncan.
- Cactus**—See K65CM, Duncan.
- Cactus**—See K67CP, Duncan.
- Cactus**—See K69DG, Duncan.
- Camp Verde, Cornville, Rimrock & Verde Valley**—K04GL, Verde Valley TV Club Committee, Box 186, Camp Verde, AZ (KTSP-TV Ch. 10 Phoenix)—1-w, lat. 34° 28' 13", long. 111° 52' 21".
- Camp Verde, Cornville, Rimrock & Verde Valley**—K06AQ, Verde Valley TV Club Committee, Box 186, Camp Verde, AZ (KPNX Ch. 12 Phoenix-Mesa)—1-w, lat. 34° 28' 13", long. 111° 52' 21".
- Camp Verde, Cornville, Rimrock & Verde Valley**—K07BT, Verde Valley TV Club Committee, Box 186, Camp Verde, AZ (KTVK Ch. 3 Phoenix)—1-w, lat. 34° 28' 13", long. 111° 52' 21".
- Camp Verde, Cornville, Rimrock & Verde Valley**—K09MD, Verde Valley TV Club Committee, Box 186, Camp Verde, AZ (KPHO-TV Ch. 5 Phoenix)—1-w, lat. 34° 28' 13", long. 111° 52' 21".
- Camp Verde, Cornville, Rimrock & Verde Valley**—K11MI, Verde Valley TV Club Committee, Box 186, Camp Verde, AZ (KAET Ch. 8 Phoenix)—1-w, lat. 34° 28' 13", long. 111° 52' 21".
- Camp Verde, Cornville, Rimrock & Verde Valley**—K57DC, Verde Valley TV Club Committee, Box 186, Camp Verde, AZ (KPNX Ch. 12 Phoenix-Mesa)—10-w, lat. 34° 28' 13", long. 111° 52' 21".
- Camp Verde, Cornville, Rimrock & Verde Valley**—K59BF, Verde Valley TV Club Committee, Box 186, Camp Verde, AZ (KTVK Ch. 3 Phoenix)—10-w, lat. 34° 28' 13", long. 111° 52' 21".
- Camp Verde, Cornville, Rimrock & Verde Valley**—K61BG, Verde Valley TV Club Committee, Box 186, Camp Verde, AZ (KPHO-TV Ch. 5 Phoenix)—10-w, lat. 34° 28' 13", long. 111° 52' 21".
- Camp Verde, Cornville, Rimrock & Verde Valley**—K63BG, Verde Valley TV Club Committee, Box 186, Camp Verde, AZ (KAET Ch. 8 Phoenix)—10-w, lat. 34° 28' 13", long. 111° 52' 21".
- Camp Verde, Cornville, Rimrock & Verde Valley**—K65BK, Verde Valley TV Club Committee, Box 186, Camp Verde, AZ (KTSP-TV Ch. 10 Phoenix)—10-w, lat. 34° 28' 13", long. 111° 52' 21".
- Cane Beds**—See K07SC, Hildale, UT.
- Cane Beds**—See K09SU, Hildale, UT.
- Cane Beds**—See K11QQ, Hildale, UT.
- Cane Beds**—See K13SR, Hildale, UT.
- *Casa Grande**—K43CO, KUSK Inc., Suite 445, 1616 E. Indian School Rd., Phoenix, AZ 85016-8604 (KUSK Ch. 7 Prescott-Phoenix), lat. 33° 00' 05", long. 111° 40' 29".
- Casas Adobes**—K02BW, Lee Enterprises Inc., 130 E. 2nd St., Davenport, IA 52801 (KGUN Ch. 9 Tucson)—100-w, lat. 32° 12' 53", long. 111° 00' 20".
- Casas Adobes**—K07DA, NPG of Arizona Inc., Box 29, St. Joseph, MO 64502-0029 (KOLD-TV Ch. 13 Tucson)—10-w, lat. 32° 14' 22", long. 110° 58' 13". Requests CP for change to lat. 32° 24' 56", long. 110° 42' 50". BPTTV-91050322
- Casas Adobes**—K64BV, H & C Communications Inc., 540 Corporation Ave., Holly Hill, FL 32017 (KVOA-TV Ch. 4 Tucson)—632-w, lat. 32° 12' 53", long. 111° 00' 20".
- Central**—See K57CU, Duncan.
- Central**—See K65CM, Duncan.
- Central**—See K67CP, Duncan.
- Central**—See K69DG, Duncan.
- Chambers, Lupton, Navajo & Sanders**—K07JR, Puerco Valley TV Assn. Inc., Box 15, Navajo, AZ (KNAZ-TV Ch. 2 Flagstaff)—1-w, lat. 35° 07' 24", long. 109° 11' 55".
- *Chambers, Lupton, Navajo & Sanders**—K110Z, Puerco Valley TV Assn. Inc., Box 15, Navajo, AZ (KOAT-TV Ch. 7 Albuquerque, NM)—10-w, lat. 35° 07' 24", long. 109° 11' 55".
- Chambers, Lupton, Navajo & Sanders**—K13KT, Puerco Valley TV Assn. Inc., Box 15, Navajo, AZ (KGGM-TV Ch. 13 Albuquerque, NM)—1-w, lat. 35° 07' 24", long. 109° 11' 55".
- Chinle**—K08HQ, KOB-TV Inc., 4 Broadcast Plaza SW, Albuquerque, NM 87104 (KOB-TV Ch. 4 Albuquerque, NM)—10-w, lat. 36° 09' 20", long. 109° 35' 46".
- Chinle**—K10IN, KOAT-TV Inc., 3801 Carlisle Blvd. NE, Albuquerque, NM 87107 (KOAT-TV Ch. 7 Albuquerque, NM)—10-w, lat. 36° 09' 20", long. 109° 35' 46".
- Chinle**—K13VW, New Mexico Bcstg. Co. Inc., 13 Broadcast Plaza, Albuquerque, NM 87104 (KGGM-TV Ch. 13 Albuquerque, NM)—10-w, lat. 36° 09' 20", long. 109° 35' 46".
- Chinle**—K51AV, Navajo Nation (K40AP Ch. 40 Tsalie)—100-w, lat. 36° 21' 15", long. 109° 49' 45".
- Chino Valley**—See K55DB, Prescott.
- Chloride**—K42CQ, Mohave County Board of Supervisors, Box 390, Kingman, AZ 86401 (KVBC Ch. 3 Las Vegas, NV)—10-w, lat. 35° 23' 57", long. 114° 09' 07".
- Chloride**—K54DE, Mohave County Board of Supervisors, Box 390, Kingman, AZ 86401 (KLAS-TV Ch. 8 Las Vegas, NV)—10-w, lat. 35° 23' 57", long. 114° 09' 07".
- Chloride**—K64AW, Mohave County Board of Supervisors, Box 390, Kingman, AZ 86401 (KTVK Ch. 3 Phoenix)—10-w, lat. 35° 23' 57", long. 114° 09' 07". Requests CP for change to lat. 34° 41' 12", long. 112° 07' 00". BPTTL-910702H.
- Clarkdale**—See K38AI, Cottonwood.
- Clarkdale, Cornville & Cottonwood**—K40AD, Meredith Corp., Box 20100, 4016 N. Black Canyon Highway, Phoenix, AZ 85017 (KPHO-TV Ch. 5 Phoenix)—1000-w, lat. 34° 41' 12", long. 112° 06' 59".
- Clarkdale, Cornville, Cottonwood & Prescott Valley**—K42AC, Arizona Board of Regents, c/o KAET, Arizona State U., Tempe, AZ 85281 (KAET Ch. 8 Phoenix)—1000-w, lat. 34° 41' 12", long. 112° 06' 59".
- Clarkdale, Cottonwood & Verde Valley**—K36AE, Great American TV & Radio Co. Inc., 511 W. Adams St., Phoenix, AZ 85003 (KTSP-TV Ch. 10 Phoenix)—100-w, lat. 34° 41' 14", long. 112° 06' 59".
- Clay Springs, Lakeside, Pinedale, Pine Top, Show Low, Snowflake & Taylor**—K03FB, Arizona Board of Regents, c/o KAET, Arizona State U., Tempe, AZ 85281 (KUAT-TV Ch. 6 Tucson)—10-w, lat. 34° 12' 22", long. 109° 56' 34".
- Clay Springs, Lakeside, Pinedale, Pine Top, Show Low, Snowflake & Taylor**—K05GB, Porter Mountain Antenna TV Assn., Box 66, 680 W. 5th S, Snowflake, AZ (KGUN Ch. 9 Tucson)—10-w, lat. 34° 12' 22", long. 109° 56' 34".
- Clay Springs, Lakeside, Pinedale, Pine Top, Show Low, Snowflake & Taylor**—K070J, Porter Mountain Antenna TV Assn., Box 66, 680 W. 5th S, Snowflake, AZ (KOLD-TV Ch. 13 Tucson)—10-w, lat. 34° 12' 22", long. 109° 56' 34".
- Clay Springs, Lakeside, Pinedale, Pine Top, Show Low, Snowflake & Taylor**—K11NR, Porter Mountain Antenna TV Assn., Box 66, 680 W. 5th S, Snowflake, AZ (KVOA-TV Ch. 4 Tucson)—10-w, lat. 34° 12' 22", long. 109° 56' 34".
- *Colorado City**—K17BR, Town of Colorado City, Box 70, Colorado City, AZ 86021 (KTVK Ch. 3 Phoenix)—100-w, lat. 36° 54' 11", long. 113° 01' 58".
- Concho Valley Units 1, 2, 4 & 5 Subdivisions**—K55BK, Lake Investment Co., Suite 401, 3550 N. Central, Phoenix, AZ (KVOA-TV Ch. 4 Tucson)—1-w, lat. 34° 24' 43", long. 109° 37' 10".
- Concho Valley Units 1, 2, 4 & 5 Subdivisions**—K57AU, Lake Investment Co., Suite 401, 3550 N. Central, Phoenix, AZ (KGUN Ch. 9 Tucson)—1-w, lat. 34° 24' 43", long. 109° 37' 10".
- Concho Valley Units 1, 2, 4 & 5 Subdivisions**—K59AZ, Lake Investment Co., Suite 401, 3550 N. Central, Phoenix, AZ (KOLD-TV Ch. 13 Tucson)—1-w, lat. 34° 24' 43", long. 109° 37' 10".
- Cornville**—See K04GL, Camp Verde.
- Cornville**—See K06AQ, Camp Verde.
- Cornville**—See K07BT, Camp Verde.
- Cornville**—See K09MD, Camp Verde.
- Cornville**—See K11MI, Camp Verde.
- Cornville**—See K38AI, Cottonwood.
- Cornville**—See K40AD, Clarkdale.
- Cornville**—See K42AC, Clarkdale.
- Cornville**—See K57DC, Camp Verde.
- Cornville**—See K59BF, Camp Verde.
- Cornville**—See K61BG, Camp Verde.
- Cornville**—See K63BG, Camp Verde.
- Cornville**—See K65BK, Camp Verde.
- Cottonwood**—K16BP, Howard F. Roycroft, 555 13th St. NW, Washington, DC 20004 (KUTP Ch. 45 Phoenix)—1000-w, lat. 34° 42' 17", long. 112° 06' 55". Requests CP for change to lat. 34° 41' 14", long. 112° 06' 01". BMPPT 89031D.

Translators—Arizona

Cottonwood—See K36AE, Clarkdale.

Cottonwood—See K40AD, Clarkdale.

Cottonwood—See K42AC, Clarkdale.

Cottonwood—K44CN, Scripps Howard Inc., 4625 S. 33rd Place, Phoenix, AZ 85040 (KNXV-TV Ch. 15 Phoenix). Note: Licensed as LPTV.

Cottonwood—K46CA, Yavapai College—100-w, lat. 34° 42' 17", long. 112° 06' 55".

Cottonwood—K58AV, Trinity Broadcasting of Arizona Inc., 3551 E. MacDowell Rd., Phoenix, AZ 85008 (KPAZ-TV Ch. 21 Phoenix)—100-w, lat. 34° 42' 00", long. 112° 07' 06".

Cottonwood, Clarkdale & Cornville—K38AJ, Arizona Television Co., 3435 N. 16th St., Phoenix, AZ 85016 (KTVK Ch. 3 Phoenix)—1000-w, lat. 34° 41' 12", long. 112° 06' 59".

Cross Canyon—K57EF, Ganado Community TV Club, Box 614, Ganado, AZ (KGGM-TV Ch. 13 Albuquerque, NM)—1-w, lat. 35° 45' 48", long. 109° 10' 12". P1Davis Dam—See K19BR, Needles, CA.

Davis Dam—See K30BQ, Needles, CA.

Deer Lodge, Hyde Park & Seligman—K07DO, Seligman Recreation Assn., Box 307, Seligman, AZ (KTVK Ch. 3 Phoenix)—1-w, lat. 35° 21' 25", long. 112° 56' 45".

Deer Lodge, Hyde Park & Seligman—K09IO, Seligman Recreation Assn., Box 307, Seligman, AZ (KTSP-TV Ch. 10 Phoenix)—1-w, lat. 35° 21' 25", long. 112° 56' 45".

Deer Lodge, Hyde Park & Seligman—K11IT, Seligman Recreation Assn., Box 307, Seligman, AZ (KPNX Ch. 12 Phoenix-Mesa)—1-w, lat. 35° 21' 25", long. 112° 56' 45".

Deer Lodge, Hyde Park & Seligman—K13HJ, Seligman Recreation Assn., Box 307, Seligman, AZ (KPHO-TV Ch. 5 Phoenix)—1-w, lat. 35° 21' 25", long. 112° 56' 45".

***Dolan Springs**—K41BZ, Mohave County Board of Supervisors, Box 390, Kingman, AZ 86401 (KPNX Ch. 12 Phoenix-Mesa)—100-w, lat. 35° 35' 42", long. 114° 14' 46".

***Dolan Springs**—K62CH, Mohave County Board of Supervisors, Box 390, Kingman, AZ 86401 (KTVK Ch. 3 Phoenix)—100-w, lat. 35° 35' 42", long. 114° 14' 46".

Dolan Springs—K80CT, Mohave County Board of Supervisors, Box 390, Kingman, AZ 86401 (KPNX Ch. 12 Phoenix-Mesa)—20-w, lat. 35° 23' 27", long. 114° 22' 03".

Doney Park area—K77BJ, Mt. Elden Rural TV Inc., El Paso Natural Gas Co., Box 1492, El Paso, TX (KPHO-TV Ch. 5 Phoenix)—10-w, lat. 35° 14' 27", long. 111° 35' 48".

Duncan—K23CK, Arizona Board of Regents, U. of Arizona, Modern Languages Bldg., Tucson, AZ 85721 (KUAT-TV Ch. 6 Tucson)—100-w, lat. 32° 53' 14", long. 109° 18' 49".

Duncan—K43CN, Southern Greenlee County TV Assn. Inc., 222 N. Hwy. 75, Duncan, AZ 85534. Lat. 32° 53' 14", long. 109° 18' 49".

Duncan—K47DA, Southern Greenlee County TV Assn. Inc., 222 N. Hwy. 75, Duncan, AZ 85534 (KOLD-TV Ch. 13 Tucson)—930-w, lat. 32° 53' 14", long. 109° 18' 49".

Duncan—K49CH, Southern Greenlee County TV Assn. Inc., 222 N. Hwy. 75, Duncan, AZ 85534 (KNXV-TV Ch. 15 Phoenix)—930-w, lat. 32° 53' 14", long. 109° 18' 49".

Duncan—K51DG, Southern Greenlee County TV Assn. Inc., 222 N. Hwy. 75, Duncan, AZ 85534. Lat. 32° 53' 14", long. 109° 18' 49".

Duncan—K53DL, Southern Greenlee County TV Assn. Inc., 222 N. Hwy. 75, Duncan, AZ 85534 (KUTP Ch. 45 Phoenix)—500-w, lat. 32° 53' 14", long. 109° 18' 49".

Duncan, Franklin, Loma Linda Estates, Sheldon, Verde Lee Acres & York—K02FV, York-Sheldon TV Assn., Box 67, Rte. 2, Duncan, AZ (KGUN Ch. 9 Tucson)—5-w, lat. 32° 53' 14", long. 109° 18' 49".

Duncan, Franklin, Loma Linda Estates, Sheldon, Verde Lee Acres & York—K07IR, York-Sheldon TV Assn., Box 67, Rte. 2, Duncan, AZ (KOLD-TV Ch. 13 Tucson)—10-w, lat. 32° 53' 14", long. 109° 18' 49".

Duncan, Franklin, Loma Linda Estates, Sheldon, Verde Lee Acres & York—K11JJ, York-Sheldon TV Assn., Box 67, Rte. 2, Duncan, AZ (KVOA-TV Ch. 4 Tucson)—10-w, lat. 32° 53' 14", long. 109° 18' 49".

Duncan, Franklin, Loma Linda, Sheldon, Verde Lee & York, AZ & Virden, NM (azimuth 1); Artesia, Cactus, Central, Lone Star, Safford, San Jose, Solomon, Thatcher & Pima (azimuth 2)—K57CU, Southern Greenlee County TV Assn. Inc., 222 N. Hwy. 75, Duncan, AZ 85534 (KPHO-TV Ch. 5 Phoenix)—50-w per azimuth, lat. 32° 53' 14", long. 109° 18' 49". Solomon, Thatcher & Pima (azimuth 2).

Duncan, Franklin, Loma Linda, Sheldon, Verde Lee & York, AZ & Virden, NM (azimuth 1); Artesia, Cactus, Central, Lone Star, Safford, San Jose, Solomon, Thatcher & Pima (azimuth 2)—K65CM, Southern Greenlee County TV Assn. Inc., 222 N. Hwy. 75, Duncan, AZ 85534 (KUTP Ch. 45 Phoenix)—50-w per azimuth, lat. 32° 53' 14", long. 109° 18' 49".

Duncan, Franklin, Loma Linda, Sheldon, Verde Lee & York, AZ & Virden, NM (azimuth 1); Artesia, Cactus, Central, Lone Star, Safford, San Jose, Solomon, Thatcher & Pima (azimuth 2)—K67CP, Southern Greenlee County TV

Assn. Inc., 222 N. Hwy. 75, Duncan, AZ 85534 (KTVK Ch. 3 Phoenix)—50-w per azimuth, lat. 32° 53' 14", long. 109° 18' 49".

Duncan, Franklin, Loma Linda, Sheldon, Verde Lee & York, AZ & Virden, NM (azimuth 1); Artesia, Cactus, Central, Lone Star, Safford, San Jose, Solomon, Thatcher & Pima (azimuth 2)—K69DG, Southern Greenlee County TV Assn. Inc., 222 N. Hwy. 75, Duncan, AZ 85534 (KOLD-TV Ch. 13 Tucson)—50-w per azimuth, lat. 32° 53' 14", long. 109° 18' 49". 0

East Flagstaff & Leupp—K68BW, Great American TV & Radio Co. Inc., 511 W. Adams St., Phoenix, AZ 85003 (KTSP-TV Ch. 10 Phoenix)—100-w, lat. 35° 14' 26", long. 111° 35' 48".

El Paso Gas Co. Navajo Compressor Station—K53AQ, Regents of U. of NM and Board of Education of the City of Albuquerque, 1130 University Blvd. NE, Albuquerque, NM 87102 (KNME-TV Ch. 5 Albuquerque, NM)—10-w, lat. 35° 40' 15", long. 109° 12' 03".

El Paso Natural Gas Co. Navajo Compressor Station—K68BL, El Paso Natural Gas Co., Box 1492, El Paso, TX 79978 (KOB-TV Ch. 4 Albuquerque, NM)—10-w, lat. 35° 40' 15", long. 109° 12' 03".

Flagstaff—K26DH, Great American TV & Radio Co. Inc., 511 W. Adams St., Phoenix, AZ 85003 (KTSP-TV Ch. 10 Phoenix)—100-w, lat. 35° 14' 34", long. 111° 36' 40".

***Flagstaff**—K28CW, Howard F. Roycroft, 555 13th St. NW, Washington, DC 20004 (KUTP Ch. 45 Phoenix)—135-w, lat. 35° 14' 26", long. 111° 35' 48".

Flagstaff—K52CM, Scripps Howard Inc., 4625 S. 33rd Place, Phoenix, AZ 85040 (KNXV-TV Ch. 15 Phoenix)—100-w, lat. 35° 14' 26", long. 111° 35' 48".

Flagstaff—K60BP, Arizona Television Co., 3435 N. 16th St., Phoenix, AZ 85016 (KTVK Ch. 3 Phoenix)—100-w.

Flagstaff—K62BA, Trinity Broadcasting of Arizona Inc., 3551 E. MacDowell Rd., Phoenix, AZ 85008 (KPAZ-TV Ch. 21 Phoenix)—100-w, lat. 35° 14' 26", long. 111° 36' 35".

Flagstaff—K64BI, Meredith Corp., Box 20100, 4016 N. Black Canyon Highway, Phoenix, AZ 85017 (KPHO-TV Ch. 5 Phoenix)—100-w, lat. 35° 14' 28", long. 111° 36' 35".

***Flagstaff**—K66BS, Arizona Board of Regents, c/o KAET, Arizona State U., Tempe, AZ 85281 (KAET Ch. 8 Phoenix)—100-w, lat. 35° 14' 28", long. 111° 36' 35".

Fort Defiance, St. Michaels & Window Rock—K65BI, Navajo Tribal Council, Window Rock, AZ (KOB-TV Ch. 4 Albuquerque, NM)—100-w, lat. 35° 33' 36", long. 109° 06' 30".

Fort Defiance, St. Michaels & Window Rock—K67BQ, Navajo Tribal Council, Window Rock, AZ (KOAT-TV Ch. 7 Albuquerque, NM)—100-w, lat. 35° 33' 36", long. 109° 06' 30".

Fort Defiance, St. Michaels & Window Rock—K69BV, Navajo Tribal Council, Window Rock, AZ (KGGM-TV Ch. 13 Albuquerque, NM)—100-w, lat. 35° 33' 36", long. 109° 06' 30".

Franklin—See K02FV, Duncan.

Franklin—See K07IR, Duncan.

Franklin—See K11JJ, Duncan.

Franklin—See K57CU, Duncan.

Franklin—See K65CM, Duncan.

Franklin—See K67CP, Duncan.

Franklin—See K69DG, Duncan.

Gadsden—See K61AX, Mohawk Valley.

Gadsden—See K67BI, Mohawk Valley.

Ganado—K07PR, Ganado Community TV Club, Box 614, Ganado, AZ (KOB-TV Ch. 4 Albuquerque, NM)—10-w, lat. 35° 40' 40", long. 109° 33' 28".

Ganado—K09OI, Ganado Community TV Club, Box 614, Ganado, AZ (KOAT-TV Ch. 7 Albuquerque, NM)—10-w, lat. 35° 40' 40", long. 109° 33' 28".

Ganado—K11KY, Ganado Community TV Club, Box 614, Ganado, AZ (KGGM-TV Ch. 13 Albuquerque, NM)—1-w, lat. 35° 40' 40", long. 109° 33' 28".

Ganado—K13PX, Ganado Community TV Club, Box 614, Ganado, AZ (KGGM-TV Ch. 13 Albuquerque, NM)—10-w, lat. 35° 40' 40", long. 109° 33' 28".

Ganado & Greasewood—K04HW, Navajo Tribe, Communications Dept., Box 86, Fort Defiance, AZ (KTSP-TV Ch. 10 Phoenix)—10-w, lat. 35° 28' 16", long. 110° 11' 19".

Gas City—See K19BR, Needles, CA.

Gas City—See K30BQ, Needles, CA.

Gas City, Mohave County & Topock, AZ & Needles, CA—K58AP, Mohave County Board of Supervisors, Box 390, Kingman, AZ 86401 (KVUU-TV Ch. 5 Henderson-Las Vegas, NV)—20-w, lat. 35° 02' 09", long. 114° 22' 14".

Gas City, Mohave County & Topock, AZ & Needles, CA—K62AG, Mohave County Board of Supervisors, Box 390, Kingman, AZ 86401 (KAET Ch. 8 Phoenix)—100-w, lat. 35° 02' 09", long. 114° 22' 14".

Gas City, Mohave County & Topock, AZ & Needles, CA—K64AG, Mohave County Board of Supervisors, Box 390, Kingman, AZ 86401 (KPHO-TV Ch. 5 Phoenix)—100-w, lat. 35° 02' 09", long. 114° 22' 14".

Globe & Miami—K57BO, Community TV Project, 4016 N. Black Canyon Hwy., Phoenix, AZ (KTVK Ch. 3 Phoenix)—20-w, lat. 33° 20' 20", long. 110° 52' 16".

Globe & Miami—K59CI, Meredith Corp., Box 20100, 4016 N. Black Canyon Highway, Phoenix, AZ 85017 (KPHO-TV Ch. 5 Phoenix)—20-w, lat. 33° 20' 20", long. 110° 52' 16".

Globe & Miami—K61FB, Community TV Project Inc., lat. 33° 20' 20", long. 110° 52' 16".

Globe & Miami—K63DK, Community TV Project, 4016 N. Black Canyon Hwy., Phoenix, AZ (KPAZ-TV Ch. 21 Phoenix)—20-w, lat. 33° 20' 20", long. 110° 52' 16".

Globe & Miami—K67AB, Community TV Project, 4016 N. Black Canyon Hwy., Phoenix, AZ (KAET Ch. 8 Phoenix)—20-w, lat. 33° 20' 20", long. 110° 52' 16".

Globe & Miami—K70BY, Community TV Project, 4016 N. Black Canyon Hwy., Phoenix, AZ (KPNX Ch. 12 Phoenix-Mesa)—20-w, lat. 33° 20' 20", long. 110° 52' 16".

Golden Valley—K11TA, Mohave County Board of Supervisors, 315 E. Oak St., Kingman, AZ 86401 (KTVK Ch. 3 Phoenix)—10-w, lat. 35° 13' 40", long. 114° 12' 54".

Golden Valley—K46CG, Mohave County Board of Supervisors, 315 E. Oak St., Kingman, AZ 86401 (KTSP-TV Ch. 10 Phoenix)—100-w, lat. 35° 13' 40", long. 114° 12' 54".

Grand Canyon—K07LQ, Grand Canyon Recreation Assn., Box 553, Grand Canyon, AZ (KPHO-TV Ch. 5 Phoenix)—1-w, lat. 36° 03' 05", long. 112° 09' 15".

Grand Canyon—K09IP, Grand Canyon Recreation Assn., Box 553, Grand Canyon, AZ (KTSP-TV Ch. 10 Phoenix)—1-w, lat. 36° 03' 05", long. 112° 09' 15".

Grand Canyon—K11IU, Grand Canyon Recreation Assn., Box 553, Grand Canyon, AZ (KPNX Ch. 12 Phoenix-Mesa)—1-w, lat. 36° 03' 05", long. 112° 09' 15".

Grand Canyon—K13IZ, Grand Canyon Recreation Assn., Box 553, Grand Canyon, AZ (KTVK Ch. 3 Phoenix)—1-w, lat. 36° 03' 05", long. 112° 09' 15".

Grand Canyon—See K64AP, Ash Fork.

Grand Canyon—See K66AM, Ash Fork.

Grand Canyon—See K70BO, Ash Fork.

Grand Canyon—See K72BI, Ash Fork.

Grand Canyon—See K74BW, Ash Fork.

Greasewood—See K04HW, Ganado.

Greasewood—K07KI, Greasewood Community Club, Greasewood Boarding School, Ganado, AZ 86505 (KNAZ-TV Ch. 2 Flagstaff)—1-w, lat. 35° 33' 12", long. 109° 43' 09".

***Greasewood**—K08JT, Greasewood Community Club, Greasewood Boarding School, Ganado, AZ 86505 (KOB-TV Ch. 4 Albuquerque, NM)—1-w, lat. 35° 33' 12", long. 109° 43' 09".

Greasewood—K10KT, Greasewood Community Club, Greasewood Boarding School, Ganado, AZ 86505 (KTSP-TV Ch. 10 Phoenix)—1-w, lat. 35° 33' 12", long. 109° 43' 09".

Greasewood—K12IO, Greasewood Community Club, Greasewood Boarding School, Ganado, AZ 86505 (KOAT-TV Ch. 7 Albuquerque, NM)—1-w, lat. 35° 33' 12", long. 109° 43' 09".

***Greasewood**—K24CC, Greasewood Community Club, Greasewood Boarding School, Ganado, AZ 86505 (KGGM-TV Ch. 13 Albuquerque, NM)—1-w, lat. 35° 33' 12", long. 109° 43' 09".

Green Valley—See K57BD, Bisbee.

Greer—K06AP, Greer Community TV Assn., Box 41, Greer, AZ (KGLN Ch. 9 Tucson)—1-w, lat. 34° 01' 00", long. 109° 27' 32".

Greer—K07GC, Greer Community TV Assn., Box 41, Greer, AZ (KVOA-TV Ch. 4 Tucson)—1-w, lat. 34° 01' 00", long. 109° 27' 32".

Greer—K11PG, Greer Community TV Assn., Box 41, Greer, AZ (KOLD-TV Ch. 13 Tucson)—1-w, lat. 34° 01' 00", long. 109° 27' 32".

***Hopi Reservations**—K70FH, Hopi Indian Tribe, Oraibi, AZ (KTVK Ch. 3 Phoenix)—50-w, lat. 35° 48' 55", long. 110° 15' 54".

Hopi Reservations—K74DS, Hopi Indian Tribe, Oraibi, AZ (KTSP-TV Ch. 10 Phoenix)—50-w, lat. 35° 48' 55", long. 110° 15' 54".

Hyde Park—See K07DO, Deer Lodge.

Hyde Park—See K09IO, Deer Lodge.

Hyde Park—See K11IT, Deer Lodge.

Hyde Park—See K13HU, Deer Lodge.

Jacks Canyon—See K45AE, Big Park Valley area.

Jacks Canyon—See K47AA, Big Park Valley area.

Jacks Canyon—See K49AE, Big Park Valley area.

Jacks Canyon—See K51AG, Big Park Valley area.

Jacks Canyon—See K53AJ, Big Park Valley area.

Kayenta—K04ID, Kayenta TV Assn., Box 221, Kayenta, AZ (KGGM-TV Ch. 13 Albuquerque, NM)—1-w, lat. 36° 43' 30", long. 110° 15' 37".

Kayenta & Northern Chinle Valley—K10EO, Kayenta TV Assn., Box 221, Kayenta, AZ (KGGM-TV Ch. 13 Albuquerque, NM)—10-w, lat. 36° 27' 37", long. 109° 05' 37".

Kayenta & Shonto—K06GN, Kayenta TV Assn., Box 221, Kayenta, AZ (KOAT-TV Ch. 7 Albuquerque, NM)—10-w, lat. 36° 39' 35", long. 110° 20' 25".

Kayenta & Shonto—K07V, Kayenta TV Assn., Box 221, Kayenta, AZ (KOB-TV Ch. 4 Albuquerque, NM)—10-w, lat. 36° 39' 35", long. 110° 20' 25".

***Kingman**—K14HG, Howard F. Roycroft, 555 13th St. NW, Washington, DC 20004 (KUTP Ch. 45 Phoenix)—82-w, lat. 35° 04' 52", long. 113° 54' 13".

Kingman—K31BI, Mohave County Board of Supervisors, Box 390, Kingman, AZ 86401 (KLAS-TV Ch. 8 Las Vegas, NV)—100-w, lat. 35° 06' 37", long. 113° 52' 55".

***Kingman**—K44DK, Mohave County Board of Supervisors, Box 390, Kingman, AZ 86401. 50-w, lat. 35° 04' 53", long. 113° 54' 14".

Kingman—K48AY, Mohave County Board of Supervisors, Box 390, Kingman, AZ 86401 (KTVK Ch. 3 Phoenix)—100-w, lat. 35° 05' 30", long. 113° 54' 04".

Kingman—K50CY, Mohave County Board of Supervisors, Box 390, Kingman, AZ 86401 (KPNX Ch. 12 Phoenix-Mesa)—100-w, lat. 35° 05' 30", long. 113° 54' 04".

Kingman—K60AX, Mohave County Board of Supervisors, Box 390, Kingman, AZ 86401 (KVUU-TV Ch. 5 Henderson-Las Vegas, NV)—20-w, lat. 35° 05' 30", long. 113° 54' 04".

Kingman—K66AK, Mohave County Board of Supervisors, Box 390, Kingman, AZ 86401 (KPHO-TV Ch. 5 Phoenix)—100-w, lat. 35° 05' 30", long. 113° 54' 04".

Kingman—K68AK, Mohave County Board of Supervisors, Box 390, Kingman, AZ 86401 (KAET Ch. 8 Phoenix)—100-w, lat. 35° 05' 30", long. 113° 54' 04".

Kingman—K82AA, Mohave County Board of Supervisors, Box 390, Kingman, AZ 86401 (KTSP-TV Ch. 10 Phoenix)—100-w, lat. 35° 05' 30", long. 113° 54' 04".

***Lake Havasu City**—K15CR, Howard F. Roycroft, 555 13th St. NW, Washington, DC 20004 (KUTP Ch. 45 Phoenix), lat. 34° 36' 09", long. 114° 22' 13".

***Lake Havasu City**—K42CG, London Bridge Bcstg., 2001 Industrial Blvd., Lake Havasu City, AZ 86403 (K45AJ Ch. 45 Lake Havasu City)—100-w, lat. 34° 36' 11", long. 114° 22' 14".

Lake Havasu City—K52AX, Mohave County Board of Supervisors, Box 390, Kingman, AZ 86401 (KVUU-TV Ch. 5 Henderson-Las Vegas, NV)—100-w, lat. 34° 36' 11", long. 114° 22' 14".

Lake Havasu City—K54AN, Mohave County Board of Supervisors, Box 390, Kingman, AZ 86401 (KPNX Ch. 12 Phoenix-Mesa)—1-w, lat. 34° 36' 11", long. 114° 22' 14".

Lake Havasu City—K56BU, Mohave County Board of Supervisors, Box 390, Kingman, AZ 86401 (KTVK Ch. 3 Phoenix)—1-w, lat. 34° 36' 11", long. 114° 22' 14".

Lake Havasu City—K58BJ, Mohave County Board of Supervisors, Box 390, Kingman, AZ 86401 (KTSP-TV Ch. 10 Phoenix)—1-w, lat. 34° 36' 11", long. 114° 22' 14".

Lake Havasu City—K62BN, Mohave County Board of Supervisors, Box 390, Kingman, AZ 86401 (KPHO-TV Ch. 5

Phoenix)—1-w, lat. 34° 36' 11", long. 114° 22' 14".

Lake Havasu City—K64BN, Mohave County Board of Supervisors, Box 390, Kingman, AZ 86401 (KAET Ch. 8 Phoenix)—1-w, lat. 34° 33' 05", long. 114° 11' 36".

Lakeside—See K03FB, Clay Springs.

Lakeside—See K05GB, Clay Springs.

Lakeside—See K07OJ, Clay Springs.

Lakeside—See K11NR, Clay Springs.

Lakeside—See K22BX, Show Low.

Le Chee & Wahweap Marina area—K07PH, Lake Powell Antennavision Inc., Box 2503, Page, AZ (KUED Ch. 7 Salt Lake City, UT)—10-w, lat. 36° 51' 06", long. 111° 26' 17".

Le Chee & Wahweap Marina area—K09QJ, Lake Powell Antennavision Inc., Box 2503, Page, AZ (KUTV Ch. 2 Salt Lake City, UT)—10-w.

Le Chee & Wahweap Marina area—K11PA, Lake Powell Antennavision Inc., Box 2503, Page, AZ (KTVX Ch. 4 Salt Lake City, UT)—10-w.

Le Chee & Wahweap Marina area—K13QB, Lake Powell Antennavision Inc., Box 2503, Page, AZ (KSL-TV Ch. 5 Salt Lake City, UT)—10-w.

Leupp—See K68BW, East Flagstaff.

Littlefield—See K04AZ, Montoqua, UT.

Littlefield—See K41AG, Santa Clara, UT.

Loma Linda—See K57CU, Duncan.

Loma Linda—See K65CM, Duncan.

Loma Linda—See K67CP, Duncan.

Loma Linda—See K69DG, Duncan.

Loma Linda Estates—See K02FV, Duncan.

Loma Linda Estates—See K07IR, Duncan.

Loma Linda Estates—See K11J, Duncan.

Lone Star—See K57CU, Duncan.

Lone Star—See K65CM, Duncan.

Lone Star—See K67CP, Duncan.

Lone Star—See K69DG, Duncan.

Lupton—See K07JR, Chambers.

Lupton—See K11OZ, Chambers.

Lupton—See K13KT, Chambers.

***Many Farms**—K32CR, KGWS-TV Inc., Box 25200, Albuquerque, NM 87125 (KGWS-TV Ch. 14 Albuquerque, NM)—100-w, lat. 36° 27' 31", long. 109° 05' 37".

Translators—Arizona

- Many Farms**—K63AE, KOAT-TV Inc., 3801 Carlisle Blvd. NE, Albuquerque, NM 87107 (KOAT-TV Ch. 7 Albuquerque, NM)—100-w, lat. 36° 27' 30", long. 109° 05' 37".
- Many Farms**—K67AF, Chirle TV Assn., Box 36, Chinle, AZ (KGGM-TV Ch. 13 Albuquerque, NM)—100-w, lat. 36° 27' 30", long. 109° 05' 37".
- Martinez Lake**—K49BX, Welton-Mohawk Irrigation & Drainage District, Box 19, Rte. 1, Welton, AZ 85356 (KAET Ch. 8 Phoenix)—20-w, lat. 32° 57' 49", long. 114° 25' 37".
- ***Martinez Lake**—K51CJ, Welton-Mohawk Irrigation & Drainage District, Box 19, Rte. 1, Welton, AZ 85356 (KTSP-TV Ch. 10 Phoenix)—20-w, lat. 32° 57' 49", long. 114° 25' 37".
- Meadview**—K25DH, Mohave County Board of Supervisors, Box 390, Kingman AZ 86401. 100-w, lat. 35° 51' 48", long. 114° 05' 45".
- Meadview**—K52CT, Mohave County Board of Supervisors, Box 390, Kingman, AZ 86401 (KPX Ch. 12 Phoenix-Mesa)—100-w, lat. 35° 51' 48", long. 114° 05' 45".
- ***Meadview**—K56DX, Mohave County Board of Supervisors, Box 390, Kingman, AZ 86401 (KTVK Ch. 3 Phoenix)—100-w, lat. 35° 51' 48", long. 114° 05' 45".
- ***Mesa**—K17BU, Stephen L. Atwood, 5829 E. Caballo Lane, Paradise Valley, AZ 85253 (KUSK Ch. 7 Prescott-Phoenix)—1000-w, lat. 33° 29' 30", long. 111° 38' 22".
- Miami**—See K57BO, Globe.
- Miami**—See K63DK, Globe.
- Miami**—See K67AB, Globe.
- Miami**—See K70BY, Globe.
- Mohave County**—See K58AP, Gas City.
- Mohave County**—See K62AG, Gas City.
- Mohave County**—See K64AG, Gas City.
- Mohawk Valley & Welton**—K63AV, Welton-Mohawk Irrigation & Drainage District, Box 19, Rte. 1, Welton, AZ 85356 (KYEL-TV Ch. 13 Yuma)—100-w, lat. 32° 40' 21", long. 114° 20' 07".
- Mohawk Valley & Welton**—K65BB, Welton-Mohawk Irrigation & Drainage District, Box 19, Rte. 1, Welton, AZ 85356 (KTSP-TV Ch. 10 Phoenix)—100-w, lat. 32° 40' 21", long. 114° 20' 07". Requests CP to switch primary stations with K69BQ.
- Mohawk Valley & Welton**—K69BQ, Welton-Mohawk Irrigation & Drainage District, Box 19, Rte. 1, Welton, AZ 85356 (KPHO-TV Ch. 5 Phoenix)—100-w, lat. 32° 40' 21", long. 114° 20' 07". Requests CP to switch primary stations with K65BB.
- Mohawk Valley, Welton, Gadsden, San Luis & Somerton**—K61AX, Welton-Mohawk Irrigation & Drainage District, Box 19, Rte. 1, Welton, AZ 85356 (KAET Ch. 8 Phoenix)—100-w, lat. 32° 40' 21", long. 114° 20' 07".
- Mohawk Valley, Welton, Gadsden, San Luis & Somerton**—K67BI, Welton-Mohawk Irrigation & Drainage District, Box 19, Rte. 1, Welton, AZ 85356 (KTVK Ch. 3 Phoenix)—100-w, lat. 32° 40' 21", long. 114° 20' 07".
- ***Munds Park**—K04JO, Pinewood Property Owners Assn. (KTVK Ch. 3 Phoenix)—1-w, lat. 34° 56' 25", long. 111° 39' 16".
- ***Munds Park**—K05GN, Pinewood Property Owners Assn. (KPHO-TV Ch. 5 Phoenix)—1-w, lat. 34° 56' 25", long. 111° 39' 16".
- ***Munds Park**—K12LP, Pinewood Property Owners Assn. (KTSP-TV Ch. 10 Phoenix)—1-w, lat. 34° 56' 25", long. 111° 39' 16".
- Navajo**—See K07JR, Chambers.
- Navajo**—See K110Z, Chambers.
- Navajo**—See K13KT, Chambers.
- Navajo Compressor Station**—K64AY, El Paso Natural Gas Co., Box 1492, El Paso, TX 79978 (KOAT-TV Ch. 7 Albuquerque, NM)—10-w, lat. 35° 40' 15", long. 109° 12' 03".
- Navajo Compressor Station**—K66BH, El Paso Natural Gas Co., Box 1492, El Paso, TX 79978 (KGGM-TV Ch. 13 Albuquerque, NM)—10-w, lat. 35° 40' 15", long. 109° 12' 03".
- Northern Chinle Valley**—See K10EO, Kayenta.
- Nutrisio**—K02GW, Nutrisio TV Assn., Nutrisio, AZ (KOLD-TV Ch. 13 Tucson)—1-w, lat. 33° 55' 55", long. 109° 15' 00".
- Nutrisio**—K06HI, Nutrisio TV Assn., Nutrisio, AZ (KGUN Ch. 9 Tucson)—1-w, lat. 33° 55' 55", long. 109° 15' 00".
- Nutrisio**—K07KC, Nutrisio TV Assn., Nutrisio, AZ (KVOA-TV Ch. 4 Tucson)—1-w, lat. 33° 55' 55", long. 109° 15' 00".
- Oak Creek**—See K45AE, Big Park Valley area.
- Oak Creek**—See K47AA, Big Park Valley area.
- Oak Creek**—See K49AE, Big Park Valley area.
- Oak Creek**—See K51AG, Big Park Valley area.
- Oak Creek**—See K53AI, Big Park Valley area.
- Oro Valley**—K16AC, Lee Enterprises Inc., 130 E. 2nd St., Davenport, IA 52801 (KGUN Ch. 9 Tucson)—1000-w, lat. 32° 12' 53", long. 111° 00' 20". Requests CP for change to lat. 32° 12' 48", long. 111° 00' 20". BPTT-9012171L
- Parker**—K70AH, Parker TV Translators, Box 33 (KTVK Ch. 3 Phoenix)—10-w, lat. 34° 07' 30", long. 114° 12' 24".
- Parker**—K72BJ, Parker TV Translators, Box 33 (KPHO-TV Ch. 5 Phoenix)—20-w, lat. 34° 07' 30", long. 114° 12' 24".
- Parker**—K74BR, Parker TV Translators, Box 33 (KPX Ch. 12 Phoenix-Mesa)—10-w, lat. 34° 07' 30", long. 114° 12' 24".
- Parker**—K76BO, Parker TV Translators, Box 33 (KECY-TV Ch. 9 El Centro-Yuma, CA)—10-w, lat. 34° 07' 30", long. 114° 12' 24".
- Parks**—See K66AM, Ash Fork.
- Parks**—See K70BO, Ash Fork.
- Parks**—See K72BI, Ash Fork.
- Parks**—See K74BW, Ash Fork.
- Patagonia**—See K57BD, Bisbee.
- Peach Springs**—K42CP, Mohave County Board of Supervisors, Box 390, Kingman, AZ 86401 (KPX Ch. 12 Phoenix-Mesa)—10-w, lat. 35° 32' 10", long. 113° 25' 52".
- Peach Springs**—K54DD, Mohave County Board of Supervisors, Box 390, Kingman, AZ 86401 (KTSP-TV Ch. 10 Phoenix)—10-w, lat. 35° 32' 10", long. 113° 25' 52".
- Phoenix**—K27AN, KUSK Inc., Suite 445, 1616 E. Indian School Rd., Phoenix, AZ 85016-8604 (KUSK Ch. 7 Prescott-Phoenix)—100-w, lat. 33° 20' 00", long. 112° 03' 46". Licensed as LPTV.
- Phoenix**—K55EH, KUSK Inc., Suite 445, 1616 E. Indian School Rd., Phoenix, AZ 85016-8604 (KUSK Ch. 7 Prescott-Phoenix)—288-w, lat. 33° 35' 47", long. 112° 08' 29".
- Phoenix**—K61CA, Community TV Network of Phoenix Inc. (KSTS Ch. 48 San Jose, CA)—96-w, lat. 33° 35' 38", long. 112° 05' 11".
- Pima**—K02DR, Pima TV Assn., Box 4 (KGUN Ch. 9 Tucson)—1-w, lat. 32° 56' 33", long. 109° 49' 32".
- Pima**—K06DS, Pima TV Assn., Box 4 (KOLD-TV Ch. 13 Tucson)—1-w, lat. 32° 56' 33", long. 109° 49' 32".
- Pima**—K07GB, Pima TV Assn., Box 4 (KVOA-TV Ch. 4 Tucson)—1-w, lat. 32° 56' 33", long. 109° 49' 32".
- Pima**—K11NJ, Pima TV Assn., Box 4 (KPHO-TV Ch. 5 Phoenix)—1-w, lat. 32° 56' 22", long. 109° 49' 53".
- Pima**—See K57CU, Duncan.
- Pima**—See K65CM, Duncan.
- Pima**—See K67CP, Duncan.
- Pima**—See K69DG, Duncan.
- Pine Top**—See K03FB, Clay Springs.
- Pine Top**—See K05GB, Clay Springs.
- Pine Top**—See K07OJ, Clay Springs.
- Pine Top**—See K11NR, Clay Springs.
- Pinedale**—See K03FB, Clay Springs.
- Pinedale**—See K05GB, Clay Springs.
- Pinedale**—See K07OJ, Clay Springs.
- Pinedale**—See K11NR, Clay Springs.
- Prescott**—K04AI, Great American TV & Radio Co. Inc., 511 W. Adams St., Phoenix, AZ 85003 (KTSP-TV Ch. 10 Phoenix)—10-w, lat. 34° 29' 20", long. 112° 32' 15".
- Prescott**—K06AE, KPNC Bcstg. Co., Box 711, Phoenix, AZ 85001 (KPX Ch. 12 Phoenix-Mesa)—10-w, lat. 34° 29' 20", long. 112° 32' 15".
- Prescott**—K09KV, Meredith Corp., Box 20100, 4016 N. Black Canyon Highway, Phoenix, AZ 85017 (KPHO-TV Ch. 5 Phoenix)—10-w, lat. 34° 29' 20", long. 112° 32' 15".
- Prescott**—K11LC, Arizona Television Co., 3435 N. 16th St., Phoenix, AZ 85016 (KTVK Ch. 3 Phoenix)—10-w, lat. 34° 29' 20", long. 112° 32' 15".
- Prescott**—K14HC, United Entertainment Group Inc., 8501 Wilshire Blvd., No. 340, Beverly Hills, CA 90211 (KUTP Ch. 45 Phoenix)—100-w, lat. 34° 32' 27", long. 112° 25' 40". Note: Licensed as LPTV.
- Prescott**—K47DJ, Scripps Howard Inc., 4625 S. 33rd Place, Phoenix, AZ 85040 (KNVX-TV Ch. 15 Phoenix)—100-w, lat. 34° 29' 25", long. 112° 32' 00".
- Prescott & Chino Valley**—K55DB, Arizona Board of Regents, c/o KAET, Arizona State U., Tempe, AZ 85281 (KAET Ch. 8 Phoenix)—100-w, lat. 34° 31' 59", long. 112° 29' 24".
- Prescott Valley**—See K42AC, Clarkdale.
- Quartzsite**—K06FB, Quartzsite Improvement Assn. Inc., Box 541, Quartzsite, AZ (KPX Ch. 12 Phoenix-Mesa)—1-w, lat. 33° 40' 00", long. 114° 03' 20".
- Quartzsite**—K07HX, Quartzsite Improvement Assn. Inc., Box 541, Quartzsite, AZ (KTVK Ch. 3 Phoenix)—1-w, lat. 33° 40' 00", long. 114° 03' 20".
- Quartzsite**—K54CT, Quartzsite Improvement Assn. Inc., Box 541, Quartzsite, AZ (KPHO-TV Ch. 5 Phoenix)—1-w, lat. 33° 40' 00", long. 114° 03' 20".
- Quartzsite**—K58DB, Quartzsite Improvement Assn. Inc., Box 541, Quartzsite, AZ (KYEL-TV Ch. 13 Yuma)—1-w, lat. 33° 40' 00", long. 114° 03' 20".
- Quincy**—See K05DZ, Indian Valley, CA.
- Rimrock**—See K04GL, Camp Verde.
- Rimrock**—See K06AQ, Camp Verde.
- Rimrock**—See K07BT, Camp Verde.
- Rimrock**—See K09MD, Camp Verde.
- Rimrock**—See K11MI, Camp Verde.

Rimrock—See K57DC, Camp Verde.
Rimrock—See K59BF, Camp Verde.
Rimrock—See K61BG, Camp Verde.
Rimrock—See K63BG, Camp Verde.
Rimrock—See K65BK, Camp Verde.

Round Valley—K06BX, R.V.T.V. Repeater Assn., Box 1, Springerville, AZ (KGUN Ch. 9 Tucson)—1-w, lat. 34° 06' 00", long. 109° 27' 05".

Round Valley—K07HV, R.V.T.V. Repeater Assn., Box 1, Springerville, AZ (KVOA-TV Ch. 4 Tucson)—10-w, lat. 34° 06' 00", long. 109° 27' 05".

Round Valley—K11KN, R.V.T.V. Repeater Assn., Box 1, Springerville, AZ (KOLD-TV Ch. 13 Tucson)—10-w, lat. 34° 06' 00", long. 109° 27' 05".

Safford—See K57CU, Duncan.

Safford—See K65CM, Duncan.

Safford—See K67CP, Duncan.

Safford—See K69DG, Duncan.

St. Johns—K06BO, St. Johns TV Committee, St. Johns, AZ (KGUN Ch. 9 Tucson)—10-w, lat. 34° 31' 30", long. 109° 30' 45".

St. Johns—K07EV, St. Johns TV Committee, St. Johns, AZ (KOLD-TV Ch. 13 Tucson)—10-w, lat. 34° 30' 45", long. 109° 31' 30".

St. Johns—K11CY, St. Johns TV Committee, St. Johns, AZ (KVOA-TV Ch. 4 Tucson)—10-w, lat. 34° 31' 30", long. 109° 30' 45".

St. Michaels—See K65BI, Fort Defiance.

St. Michaels—See K67BQ, Fort Defiance.

St. Michaels—See K69BV, Fort Defiance.

Salt River Community Housing Area at Horse Mesa Dam—K56BH, Salt River Agricultural Improvement & Power District, Box 1980, Phoenix, AZ (KTVK Ch. 3 Phoenix)—1-w, lat. 33° 33' 03", long. 111° 21' 00".

Salt River Community Housing Area at Horse Mesa Dam—K58BA, Salt River Agricultural Improvement & Power District, Box 1980, Phoenix, AZ (KTSP-TV Ch. 10 Phoenix)—1-w, lat. 33° 33' 03", long. 111° 21' 00".

Salt River Community Housing Area at Horse Mesa Dam—K60BG, Salt River Agricultural Improvement & Power District, Box 1980, Phoenix, AZ (KPNX Ch. 12 Phoenix-Mesa)—1-w, lat. 33° 33' 03", long. 111° 21' 00".

San Jose—See K57CU, Duncan.

San Jose—See K65CM, Duncan.

San Jose—See K67CP, Duncan.

San Jose—See K69DG, Duncan.

San Luis—See K61AX, Mohawk Valley.

San Luis—See K67BI, Mohawk Valley.

Sanders—See K07JR, Chambers.

Sanders—See K11OZ, Chambers.

Sanders—See K13KT, Chambers.

Santa Clara—See K57BG, Gunlock, UT.

***Scottsdale**—K23BY, KUSK Inc., Suite 445, 1616 E. Indian School Rd., Phoenix, AZ 85016-8604 (KUSK Ch. 7 Prescott-Phoenix)—1000-w, lat. 33° 34' 33", long. 111° 46' 51". Requests modification of CP to lat. 33° 36' 45", long. 111° 54' 46". BMPPT-910503YK

Seligman—See K07DO, Deer Lodge.

Seligman—See K09ID, Deer Lodge.

Seligman—See K11IT, Deer Lodge.

Seligman—See K13HJ, Deer Lodge.

Sheldon—See K02FV, Duncan.

Sheldon—See K07IR, Duncan.

Sheldon—See K11JJ, Duncan.

Sheldon—See K57CU, Duncan.

Sheldon—See K65CM, Duncan.

Sheldon—See K67CP, Duncan.

Sheldon—See K69DG, Duncan.

Shonto—See K06GN, Kayenta.

Shonto—See K07IV, Kayenta.

Show Low—See K03FB, Clay Springs.

Show Low—See K05GB, Clay Springs.

Show Low—See K07OJ, Clay Springs.

Show Low—See K11NR, Clay Springs.

***Show Low & Lakeside**—K22BX, Arizona Board of Regents, c/o KAET, Arizona State U., Tempe, AZ 85281 (KAET Ch. 8 Phoenix)—1000-w, lat. 34° 12' 20", long. 109° 56' 26".

Sierra Vista—See K57BD, Bisbee.

Snowflake—See K03FB, Clay Springs.

Snowflake—See K05GB, Clay Springs.

Snowflake—See K07OJ, Clay Springs.

Snowflake—See K11NR, Clay Springs.

Solomon—See K57CU, Duncan.

Solomon—See K65CM, Duncan.

Solomon—See K67CP, Duncan.

Solomon—See K69DG, Duncan.

Somerton—See K61AX, Mohawk Valley.

Somerton—See K67BI, Mohawk Valley.

Sonoma—See K57BD, Bisbee.



UHF, VHF, ITFS/MMDS
 Broadcast / Tower / Studio
 Products and Service
 Turnkey Systems Since 1960
 PO Box 68 • White Haven, PA 18661 • 717-443-9575
 1-800-233-6193
 FAX 717-443-9257

***Sycamore Mobile Home Park & Bagdad**—K51AM, Cyprus Bagdad Copper Co., Box 245, Bagdad, AZ (KTVK Ch. 3 Phoenix)—1-w, lat. 34° 35' 47", long. 113° 08' 56".

***Sycamore Mobile Home Park & Bagdad**—K53AS, Cyprus Bagdad Copper Co., Box 245, Bagdad, AZ (KPHO-TV Ch. 5 Phoenix)—1-w, lat. 34° 35' 47", long. 113° 08' 56".

***Sycamore Mobile Home Park & Bagdad**—K55CO, Cyprus Bagdad Copper Co., Box 245, Bagdad, AZ (KAET Ch. 8 Phoenix)—1-w, lat. 34° 35' 47", long. 113° 08' 56".

***Sycamore Mobile Home Park & Bagdad**—K57CA, Cyprus Bagdad Copper Co., Box 245, Bagdad, AZ (KTSP-TV Ch. 10 Phoenix)—1-w, lat. 34° 35' 47", long. 113° 08' 56".

***Sycamore Mobile Home Park & Bagdad**—K59CA, Cyprus Bagdad Copper Co., Box 245, Bagdad, AZ (KPNX Ch. 12 Phoenix-Mesa)—1-w, lat. 34° 35' 47", long. 113° 08' 56".

Taylor—See K03FB, Clay Springs.

Taylor—See K05GB, Clay Springs.

Taylor—See K07OJ, Clay Springs.

Taylor—See K11NR, Clay Springs.

Thatcher—See K57CU, Duncan.

Thatcher—See K65CM, Duncan.

Thatcher—See K67CP, Duncan.

Thatcher—See K69DG, Duncan.

Topock—See K58AP, Gas City.

Topock—See K62AG, Gas City.

Topock—See K64AG, Gas City.

***Tucson**—K40AC, Hallmark Acquisition Inc., lat. 32° 14' 56", long. 111° 06' 58".

Tucson—K56ED, Trinity Bcstg. of Arizona, lat. 32° 14' 56", long. 111° 06' 59".

Tucson—See K57BD, Bisbee.

Valley Vista Estates—See K45AE, Big Park Valley area.

Valley Vista Estates—See K47AA, Big Park Valley area.

Valley Vista Estates—See K49AE, Big Park Valley area.

Valley Vista Estates—See K51AG, Big Park Valley area.

Valley Vista Estates—See K53AI, Big Park Valley area.

Verde Lee—See K57CU, Duncan.

Verde Lee—See K65CM, Duncan.

Verde Lee—See K67CP, Duncan.

Verde Lee—See K69DG, Duncan.

Verde Lee Acres—See K02FV, Duncan.

Verde Lee Acres—See K07IR, Duncan.

Verde Lee Acres—See K11JJ, Duncan.

Verde Valley—See K04GL, Camp Verde.

Verde Valley—See K06AQ, Camp Verde.

Verde Valley—See K07BT, Camp Verde.

Verde Valley—See K09MD, Camp Verde.

Verde Valley—See K11MI, Camp Verde.

Verde Valley—See K36AE, Clarkdale.

Verde Valley—See K57DC, Camp Verde.

Verde Valley—See K59BF, Camp Verde.

Verde Valley—See K61BG, Camp Verde.

Verde Valley—See K63BG, Camp Verde.

Verde Valley—See K65BK, Camp Verde.

Wahweap—See K12JY, Glen Canyon City, UT.

Wahweap Marina area—See K07PH, Le Chee.

Wahweap Marina area—See K09OJ, Le Chee.

Wahweap Marina area—See K11PA, Le Chee.

Wahweap Marina area—See K13QB, Le Chee.

Wellton—See K61AX, Mohawk Valley.

Wellton—See K63AV, Mohawk Valley.

Wellton—See K65BB, Mohawk Valley.

Wellton—See K67BI, Mohawk Valley.

Wellton—See K69BQ, Mohawk Valley.

Whiteriver—K02GP, Whiteriver Civic Club, Box 457, Whiteriver, AZ 85941 (KGUN Ch. 9 Tucson)—1-w, lat. 33° 50' 00", long. 109° 58' 00".

Whiteriver—K07GW, Whiteriver Civic Club, Box 457, Whiteriver, AZ 85941 (KOLD-TV Ch. 13 Tucson)—1-w, lat. 33° 50' 00", long. 109° 58' 00".

Translators—Arizona

Whiteriver—K11KL, Whiteriver Civic Club, Box 457, Whiteriver, AZ 85941 (KVOA-TV Ch. 4 Tucson)—1-w, lat. 33° 50' 00", long. 109° 58' 00".

Williams—See K64AP, Ash Fork.

Williams-Ash Fork—K2SDP, Great American TV & Radio Co. Inc., 511 W. Adams St., Phoenix, AZ 85003 (KTSP-TV Ch. 10 Phoenix)—100-w, lat. 35° 12' 01", long. 112° 12' 13".

Williams-Ash Fork—K27DN, Meredith Corp., Box 20100, 4016 N. Black Canyon Highway, Phoenix, AZ 85017 (KPHO-TV Ch. 5 Phoenix)—100-w, lat. 35° 12' 01", long. 112° 12' 15".

Willow Beach—K06IN, Willow Beach Resort, Box 187, Boulder City, AZ (KLAS-TV Ch. 8 Las Vegas, NV)—1-w, lat. 35° 53' 37", long. 114° 37' 13".

Willow Beach—K07NP, Willow Beach Resort, Box 187, Boulder City, AZ (KVBC Ch. 3 Las Vegas, NV)—1-w, lat. 35° 53' 37", long. 114° 37' 13".

Willow Beach—K11MW, Willow Beach Resort, Box 187, Boulder City, AZ (KTNV Ch. 13 Las Vegas, NV)—1-w, lat. 35° 53' 37", long. 114° 37' 13".

Window Rock—K63AK, Navajo Tribe, Communications Dept., Box 86, Fort Defiance, AZ (KNME-TV Ch. 5 Albuquerque, NM)—100-w, lat. 35° 33' 36", long. 109° 06' 30".

Window Rock—See K65BI, Fort Defiance.

Window Rock—See K67BQ, Fort Defiance.

Window Rock—See K69BV, Fort Defiance.

Winslow—K09JZ, Great American TV & Radio Co. Inc., 511 W. Adams St., Phoenix, AZ 85003 (KTSP-TV Ch. 10 Phoenix)—10-w, lat. 34° 50' 26", long. 110° 54' 55".

Woodruff—K04EH, Woodruff Translator Assn., Box 22, Woodruff, AZ (KNAZ-TV Ch. 2 Flagstaff)—1-w, lat. 34° 48' 00", long. 110° 01' 00".

York—See K02FV, Duncan.

York—See K07IR, Duncan.

York—See K11JJ, Duncan.

York—See K57CU, Duncan.

York—See K65CM, Duncan.

York—See K67CP, Duncan.

York—See K69DG, Duncan.

***Yuma**—K19CX, KUSK Inc., 1616 E. Indian School Rd., Suite 445, Phoenix, AZ 95016-8604. Lat. 32° 40' 24", long. 114° 20' 13".

Arkansas

***Batesville**—K26BC, Little Rock Communications Assoc., 11711 W. Markham St., Little Rock, AR 72211 (KLRT Ch. 16 Little

Rock)—10-w, lat. 35° 46' 42", long. 91° 37' 36".

***Bentonville**—K34BU, J.D.G. Television Inc., 111 S. Cherokee, Muskogee, OK 74403 (KPOM-TV Ch. 24 Fort Smith-Fayetteville)—1000-w, lat. 36° 23' 37", long. 94° 10' 57".

Bentonville—K67EO, The New York Times Co., 16 Montage Mountain Rd., Moosic, PA 18507 (KFSM-TV Ch. 5 Fort Smith)—1000-w, lat. 36° 23' 36", long. 94° 10' 53". Note: Licensed as LPTV.

Blytheville—K11JW, Cosmos Bcstg. Corp., Box 790, Jonesboro, AR 72401 (KAIT-TV Ch. 8 Jonesboro)—10-w, lat. 35° 53' 43", long. 89° 54' 27".

Crumptown & Waldron rural area—K77BZ, Joe D. Davis, 2816 S. Enid, Fort Smith (KATV Ch. 7 Little Rock)—20-w, lat. 34° 58' 35", long. 93° 56' 45".

Crumptown & Waldron rural area—K80CL, Joe D. Davis, 2816 S. Enid, Fort Smith (KTHV Ch. 11 Little Rock)—20-w, lat. 34° 58' 35", long. 93° 56' 45".

El Dorado—K18AB, Noe Enterprises Inc., Box 4067, Monroe, LA 71211 (KNOE-TV Ch. 8 Monroe-West Monroe, LA)—100-w, lat. 33° 12' 42", long. 92° 39' 48".

Euclid Heights & Hot Springs—K13HP, Arkansas TV Co., Box 269, Little Rock, AR 72203 (KTHV Ch. 11 Little Rock)—1-w, lat. 34° 30' 41", long. 93° 03' 12".

Eudora—K13MV, Arkansas ETV Commission, 350 S. Donaghey St., Conway, AR 72032 (KETS Ch. 2 Little Rock)—10-w, lat. 33° 06' 21", long. 91° 16' 11".

Fayetteville—K62DQ, The New York Times Co., 229 W. 43rd St., New York, NY 10036 (KFSM-TV Ch. 5 Fort Smith)—880-w, lat. 36° 08' 50", long. 94° 11' 14". Note: Licensed as LPTV.

Hot Springs—See K13HP, Euclid Heights.

Little Rock—K33DE, National Minority TV Inc., Box C-11951, Santa Ana, CA 92711 (KTBN-TV Ch. 40 Santa Ana-Los Angeles, CA via satellite)—1000-w, lat. 34° 47' 57", long. 92° 29' 29".

Mountain Home—K43CG, Robert Kymala, 13141 E. 44th St., Tulsa, OK 74134 (KTBN-TV Ch. 40 Santa Ana-Los Angeles, CA via satellite)—1000-w, lat. 36° 20' 55", long. 92° 24' 01".

***Rogers & Bentonville**—K18CY, The New York Times Co., lat. 36° 13' 57", long. 94° 09' 19".

***Russellville**—K22CH, Little Rock Communications Assoc., 11711 W. Markham St., Little Rock, AR 72211 (KLRT Ch. 16 Little Rock)—100-w, lat. 35° 13' 05", long. 93° 15' 15".

Sheridan—K05IS, Gienda A. Kassis, 58 Country Club Dr., Cocoa Beach, FL 32931 (KTBN-TV Ch. 40 Santa Ana-Los Angeles, CA via satellite)—1-w, lat. 34° 19' 56", long. 92° 35' 09".

Waldron rural area—See K77BZ, Crumptown.

Waldron rural area—See K80CL, Crumptown.

California

Adelanto, Apple Valley, Phelan, Silver Lake & Victorville—K33BT, Trinity Bcstg. Network Inc., 2442 Michelle Rd., Tustin, CA 92680 (KTBN-TV Ch. 40 Santa Ana-Los Angeles)—100-w, lat. 34° 36' 36", long. 117° 17' 13".

***Albion Ridge, Greenwood Ridge & Navarro Head areas**—K12LD, Point Arena TV Inc., Box 144, Point Arena, CA (KQED Ch. 9 San Francisco)—10-w, lat. 39° 10' 15", long. 123° 43' 27".

***Albion, Little River & Mendocino**—K09NW, Point Arena TV Inc., Box 144, Point Arena, CA (KQED Ch. 9 San Francisco)—10-w, lat. 39° 15' 13", long. 123° 46' 17".

Alturas—K20DE, Modoc County Superintendent of Schools, 139 W. Henderson St., Alturas, CA 96101 (KXE-TV Ch. 9 Redding)—100-w, lat. 41° 09' 08", long. 120° 33' 45".

Alturas—K30CC, Trinity Bcstg. Network Inc., 2442 Michelle Rd., Tustin, CA 92680 (KTBN-TV Ch. 40 Santa Ana-Los Angeles)—20-w, lat. 41° 32' 18", long. 120° 21' 22".

Alturas—K66BY, California-Oregon Bcstg. Inc., 755 Auditorium Dr., Redding, CA 96001 (KRCR-TV Ch. 7 Redding-Chico)—10-w, lat. 41° 33' 00", long. 120° 31' 12".

Alturas—See K68BX, Likely.

Alturas & Canby—K13IT, Modoc County Superintendent of Schools, 139 W. Henderson St., Alturas, CA 96101 (KXE-TV Ch. 9 Redding)—1-w, lat. 41° 27' 03", long. 120° 41' 14".

Alturas & Likely—K60AR, Freedom Communications Inc., Box 10, Medford, OR 97501 (KTVL Ch. 10 Medford, OR)—20-w, lat. 41° 32' 18", long. 120° 21' 22".

***Amboy & Chambless**—K12IN, Amboy TV Club, Box 29, El Centro, CA (KECY-TV Ch. 9 El Centro-Yuma)—1-w, lat. 34° 33' 16", long. 115° 38' 11".

Apple Valley—See K33BT, Adelanto.

Armitage Field—See K47AE, Inyokern.

***Armitage Field & Inyokern**—K51AA, Indian Wells Valley TV Booster Inc., Box 5443, China Lake, CA (KERO-TV Ch. 23 Bakersfield)—10-w, lat. 35° 28' 48", long. 117° 40' 59".

Armitage Field & Inyokern—K53AB, Indian Wells Valley TV Booster Inc., Box 5443, China Lake, CA (KTBN-TV Ch. 40 Santa Ana-Los Angeles)—10-w, lat. 35° 28' 48", long. 117° 40' 59".

Armitage Field & Inyokern—K57AK, Indian Wells Valley TV Booster Inc., Box 5443, China Lake, CA (KCBS-TV Ch. 2 Los Angeles)—10-w, lat. 35° 28' 48", long. 117° 40' 59".

Armitage Field & Inyokern—K59AO, Indian Wells Valley TV Booster Inc., Box 5443, China Lake, CA (KNBC-TV Ch. 4 Los

Angeles)—10-w, lat. 35° 28' 48", long. 117° 40' 59".

Armitage Field & Inyokern—K61AJ, Indian Wells Valley TV Booster Inc., Box 5443, China Lake, CA (KTLA Ch. 5 Los Angeles)—10-w, lat. 35° 28' 48", long. 117° 40' 59".

Armitage Field & Inyokern—K63AH, Indian Wells Valley TV Booster Inc., Box 5443, China Lake, CA (KABC-TV Ch. 7 Los Angeles)—10-w, lat. 35° 28' 48", long. 117° 40' 59".

Armitage Field & Inyokern—K65AM, Indian Wells Valley TV Booster Inc., Box 5443, China Lake, CA (KCAL Ch. 9 Los Angeles)—10-w, lat. 35° 28' 48", long. 117° 40' 59".

Armitage Field & Inyokern—K67AO, Indian Wells Valley TV Booster Inc., Box 5443, China Lake, CA (KTTV Ch. 11 Los Angeles)—10-w, lat. 35° 28' 48", long. 117° 40' 59".

Armitage Field & Inyokern—K69AS, Indian Wells Valley TV Booster Inc., Box 5443, China Lake, CA (KCOP Ch. 13 Los Angeles)—10-w, lat. 35° 28' 48", long. 117° 40' 59".

Armitage Field, Inyokern, portions of China Lake & Ridgecrest—K49AA, Indian Wells Valley TV Booster Inc., Box 5443, China Lake, CA (KWHY-TV Ch. 22 Los Angeles)—20-w, lat. 35° 28' 48", long. 117° 40' 59".

Aromas—K13OS, Monterey County Superintendent of Schools, 132 W. Market St., Salinas, CA (KQED Ch. 9 San Francisco)—1-w, lat. 36° 55' 07", long. 121° 38' 12".

Arvin & Lamont—K65CA, Trinity Bcstg. Network Inc., 2442 Michelle Rd., Tustin, CA 92680 (KTBN-TV Ch. 40 Santa Ana-Los Angeles)—100-w, lat. 34° 46' 30", long. 118° 58' 06".

Baker—K06JL, Baker Community Services District, Box 127, Baker, CA (KVUU-TV Ch. 5 Henderson-Las Vegas, NV)—10-w, lat. 35° 26' 08", long. 115° 55' 21".

Baker—K07IH, Baker Community Services District, Box 127, Baker, CA (KCBS-TV Ch. 2 Los Angeles)—10-w, lat. 35° 26' 08", long. 115° 55' 21".

Baker—K09HL, Baker Community Services District, Box 127, Baker, CA (KNBC-TV Ch. 4 Los Angeles)—10-w, lat. 35° 26' 08", long. 115° 55' 21".

Baker—K11KJ, Baker Community Services District, Box 127, Baker, CA (KTNV Ch. 13 Las Vegas, NV)—10-w, lat. 35° 26' 08", long. 115° 55' 21".

Bakersfield—K39AB, Univision Holdings Inc., 12th Floor, 605 3rd Ave., New York, NY 10158 (KMEX-TV Ch. 34 Los Angeles)—1000-w, lat. 35° 27' 14", long. 118° 35' 37".

Bakersfield—K55CN, Trinity Bcstg. Network Inc., 2442 Michelle Rd., Tustin, CA 92680 (KTBN-TV Ch. 40 Santa Ana-Los Angeles)—1000-w, lat. 35° 26' 20", long. 118° 44' 23".

Balch Park, Camp Nelson & Springville—K07HA, Springville Community TV Inc., 33600 Globe Dr., Porterville, CA (KJEO Ch. 47 Fresno)—1-w, lat. 36° 09' 08", long. 118° 46' 50".

Balch Park, Camp Nelson & Springville—K11FU, Springville Community TV Inc., 33600 Globe Dr., Porterville, CA (KSBY-TV Ch. 6 San Luis Obispo)—1-w, lat. 36° 09' 08", long. 118° 46' 50".

Bald Mountain, Green Point & Murphy Meadow area—K05EQ, California-Oregon Bcstg. Inc., 755 Auditorium Dr., Redding, CA 96001 (KRCR-TV Ch. 7 Redding-Chico)—5-w, lat. 40° 52' 20", long. 123° 44' 08".

Banning (rural area), Popett Flats & Silent Valley—K59BR, Silent Valley Club Inc., 46-305 Popett Flats Rd., Banning (KABC-TV Ch. 7 Los Angeles)—1-w, lat. 33° 50' 51", long. 116° 51' 05".

Bay Bridge area—See K03FU, Mount Gate.

Bear Valley Springs—K54AJ, Bear Valley Springs Property Owners' Assn., 205 S. Silver Ridge Dr., Ridgecrest, CA (KCOY-TV Ch. 12 Santa Maria)—20-w, lat. 35° 10' 10", long. 118° 37' 30".

Bear Valley Springs—K64DO, Bear Valley Springs Property Owners' Assn., 205 S. Silver Ridge Dr., Ridgecrest, CA (KVPT Ch. 18 Fresno)—10-w, lat. 35° 10' 10", long. 118° 37' 30".

Bear Valley Springs (eastern portion)—K20AA, Bear Valley Springs Property Owners' Assn., 205 S. Silver Ridge Dr., Ridgecrest, CA (KAIL Ch. 53 Fresno)—20-w, lat. 35° 09' 09", long. 118° 34' 50".

Bear Valley Springs (eastern portion)—K33AD, Bear Valley Springs Property Owners' Assn., 205 S. Silver Ridge Dr., Ridgecrest, CA (KBK-TV Ch. 29 Bakersfield)—20-w, lat. 35° 09' 09", long. 118° 34' 50".

Bear Valley Springs (eastern portion)—K35AC, Bear Valley Springs Property Owners' Assn., 205 S. Silver Ridge Dr., Ridgecrest, CA (KVPT Ch. 18 Fresno)—20-w, lat. 35° 09' 09", long. 118° 34' 50".

Bear Valley Springs (eastern portion)—K39AD, Bear Valley Springs Property Owners' Assn., 205 S. Silver Ridge Dr., Ridgecrest, CA (KERO-TV Ch. 23 Bakersfield)—20-w, lat. 35° 09' 09", long. 118° 34' 50".

Bear Valley Springs (eastern portion)—K41AC, Bear Valley Springs Property Owners' Assn., 205 S. Silver Ridge Dr., Ridgecrest, CA (KCBS-TV Ch. 2 Los Angeles)—20-w, lat. 35° 09' 09", long. 118° 34' 50".

Bear Valley Springs (eastern portion)—K60BD, Bear Valley Springs Property Owners' Assn., 205 S. Silver Ridge Dr., Ridgecrest, CA (KSEE Ch. 24 Fresno)—20-w, lat. 35° 08' 08", long. 118° 39' 50".

Bear Valley Springs (northern portion)—K48AG, Bear Valley Springs Prop-

erty Owners' Assn., 205 S. Silver Ridge Dr., Ridgecrest, CA (KEYT-TV Ch. 3 Santa Barbara)—20-w, lat. 35° 10' 10", long. 118° 37' 30".

Bear Valley Springs (northern portion)—K51AJ, Bear Valley Springs Property Owners' Assn., 205 S. Silver Ridge Dr., Ridgecrest, CA (KSBY-TV Ch. 6 San Luis Obispo)—20-w, lat. 35° 10' 10", long. 118° 37' 30".

Bear Valley Springs (western portion)—K56BC, Bear Valley Springs Property Owners' Assn., 205 S. Silver Ridge Dr., Ridgecrest, CA (KVPT Ch. 18 Fresno)—20-w, lat. 35° 08' 08", long. 118° 39' 50".

Bear Valley Springs (western portion)—K62BB, Bear Valley Springs Property Owners' Assn., 205 S. Silver Ridge Dr., Ridgecrest, CA (KMPH Ch. 26 Visalia-Fresno)—20-w, lat. 35° 08' 08", long. 118° 39' 50".

Bear Valley Springs (western portion)—K66BL, Bear Valley Springs Property Owners' Assn., 205 S. Silver Ridge Dr., Ridgecrest, CA (KFSN-TV Ch. 30 Fresno)—20-w, lat. 35° 08' 08", long. 118° 39' 50".

Bear Valley Springs (western portion)—K68BN, Bear Valley Springs Property Owners' Assn., 205 S. Silver Ridge Dr., Ridgecrest, CA (KJEO Ch. 47 Fresno)—20-w, lat. 35° 08' 08", long. 118° 39' 50".

Benbow & Garberville Airport area—K12JJ, Western TV Service, Star Route, Whitehorn, CA (KFWU Ch. 8 Fort Bragg)—1-w, lat. 40° 06' 00", long. 123° 41' 06".

Bleber—K06GS, Intermountain TV Club Inc., Box 152, Adin, CA 96006 (KCRA-TV Ch. 3 Sacramento)—1-w, lat. 41° 04' 20", long. 121° 13' 00".

Bleber, Fall River Mills & Little Valley—K04GG, Golden Empire Bcstg. Co., Box 489, Chico, CA 95927 (KHSL-TV Ch. 12 Chico)—1-w, lat. 41° 04' 20", long. 121° 13' 00".

Bleber, Little Valley & Lookout—K02FB, California-Oregon Bcstg. Inc., 755 Auditorium Dr., Redding, CA 96001 (KRCR-TV Ch. 7 Redding-Chico)—1-w, lat. 41° 04' 20", long. 121° 12' 30".

Big Bend & Bush Bar—K04EZ, Indian Springs School District, Box P, Big Bend, CA (KRCR-TV Ch. 7 Redding-Chico)—1-w, lat. 41° 00' 50", long. 121° 57' 00".

Big Bend & Bush Bar—K06ET, Indian Springs School District, Box P, Big Bend, CA (KXE-TV Ch. 9 Redding)—1-w, lat. 41° 00' 50", long. 121° 57' 00".

Big Bend & Bush Bar—K13MJ, Indian Springs School District, Box P, Big Bend, CA (KHSL-TV Ch. 12 Chico)—1-w, lat. 41° 00' 50", long. 121° 57' 00".

***Big Pine**—K48AQ, Inyo County Superintendent of Schools, 1355 Jackson St., Independence, CA (KLVX Ch. 10 Las Vegas, NV)—1-w, lat. 37° 07' 50", long. 118° 22' 23".

Big Pine & Bishop—K70AA, James T. Downey, 115 S. Main, Bishop, CA (KCBS-TV Ch. 2 Los Angeles)—20-w, lat. 37° 20' 43", long. 118° 18' 25".

Big Pine & Bishop—K79AT, County of Inyo TV Translator Service, Box 25, Independence, CA 93526 (KABC-TV Ch. 7 Los Angeles)—20-w, lat. 37° 20' 43", long. 118° 18' 25".

Big Sur—K13JS, Monterey County Superintendent of Schools, 132 W. Market St., Salinas, CA (KQED Ch. 9 San Francisco)—10-w, lat. 36° 18' 25", long. 121° 53' 56".

Bishop—See K70AA, Big Pine.

Bishop—K76BH, County of Inyo TV Translator Service, Box 25, Independence, CA 93526 (KOLQ-TV Ch. 8 Reno, NV)—20-w, lat. 37° 25' 00", long. 118° 11' 00".

Bishop—See K79AT, Big Pine.

Bishop (Aspendell areas of) & Bishop Creek—K12JF, James T. Downey, 115 S. Main, Bishop, CA (KSBY-TV Ch. 6 San Luis Obispo)—1-w, lat. 37° 15' 04", long. 118° 34' 30".

Bishop Creek—See K12JF, Bishop.

***Blue Lake**—K36BT, California-Oregon Bcstg. Inc., 125 S. Fir, Medford, OR 97501 (KRCR-TV Ch. 7 Redding-Chico)—20-w, lat. 40° 49' 57", long. 124° 00' 31". Requests modification of CP for change to lat. 40° 53' 25" long. 123° 58' 53" BMPTT-910503E3

Blythe—K61CR, Palo Verde Valley TV Club Inc., Box 874, Blythe, CA 92226 (KTVK Ch. 3 Phoenix, AZ)—10-w, lat. 33° 34' 12", long. 114° 20' 56".

Blythe—K65CP, Palo Verde Valley TV Club Inc., Box 874, Blythe, CA 92226 (KAET Ch. 8 Phoenix, AZ)—10-w, lat. 33° 34' 12", long. 114° 20' 56".

***Blythe**—K67DZ, Palo Verde Valley TV Club Inc., Box 874, Blythe, CA 92226 (KPNX Ch. 12 Phoenix-Mesa, AZ)—20-w, lat. 33° 34' 12", long. 114° 20' 56".

Blythe & Palo Verde Valley—K59CP, Palo Verde Valley TV Club Inc., Box 874, Blythe, CA 92226 (KTSP-TV Ch. 10 Phoenix, AZ)—10-w, lat. 33° 34' 12", long. 114° 20' 56".

Blythe & Palo Verde Valley—K63CJ, Palo Verde Valley TV Club Inc., Box 874, Blythe, CA 92226 (KPHO-TV Ch. 5 Phoenix, AZ)—10-w, lat. 33° 34' 12", long. 114° 20' 56".

Boonville & Philo—K57CT, Anderson Valley TV Inc., Box 391, Boonville, CA (KPX Ch. 5 San Francisco)—20-w, lat. 38° 58' 20", long. 123° 16' 00".

Boonville & Philo—K59CH, Anderson Valley TV Inc., Box 391, Boonville, CA (KRON-TV Ch. 4 San Francisco)—1-w, lat. 38° 58' 20", long. 123° 16' 00".

Boonville & Philo—K61CH, Anderson Valley TV Inc., Box 391, Boonville, CA (KGO-TV Ch. 7 San Francisco)—20-w, lat. 38° 58' 20", long. 123° 16' 00".

Boonville & Philo—K63CE, Anderson Valley TV Inc., Box 391, Boonville, CA (KTUV Ch. 2 Oakland-San Francisco)—20-w, lat. 38° 58' 20", long. 123° 16' 00".

Boonville & Philo—K67CC, Anderson Valley TV Inc., Box 391, Boonville, CA (KBHK-TV Ch. 44 San Francisco)—100-w, lat. 38° 58' 20", long. 123° 16' 00".

Boonville & Philo—K69CU, Anderson Valley TV Inc., Box 391, Boonville, CA (KQED Ch. 9 San Francisco)—20-w, lat. 38° 58' 20", long. 123° 16' 00".

Bradley & San Ardo—K13ND, Monterey County Superintendent of Schools, 132 W. Market St., Salinas, CA (KQED Ch. 9 San Francisco)—10-w, lat. 35° 57' 30", long. 121° 00' 01". Note: Licensed as LPTV.

Bradley & San Ardo—K74CS, Monterey County Superintendent of Schools, 132 W. Market St., Salinas, CA (KQED Ch. 9 San Francisco)—100-w, lat. 35° 57' 30", long. 121° 00' 01".

Branscomb—See K06FR, Laytonville.

Branscomb—See K08GJ, Laytonville.

Branscomb—See K10GL, Laytonville.

Branscomb—See K12GV, Laytonville.

Bridgeport & Lee Vining—K05FH, Mono County Superintendent of Schools, Box 11, June Lake, CA (KVE Ch. 6 Sacramento-Stockton)—1-w, lat. 38° 05' 27", long. 119° 10' 31".

Bridgeport & Twin Lakes—K02JX, Mono County Service Area No. 5, Box 675, Bridgeport, CA 93517 (KCRA-TV Ch. 3 Sacramento)—1-w, lat. 38° 11' 10", long. 119° 19' 10".

Bridgeport & Twin Lakes—K11HS, Mono County Service Area No. 5, Box 675, Bridgeport, CA 93517 (KCRA-TV Ch. 3 Sacramento)—1-w, lat. 38° 23' 19", long. 119° 21' 50".

Bridgeport & Twin Lakes—K13EX, Mono County Service Area No. 5, Box 675, Bridgeport, CA 93517 (KOLQ-TV Ch. 8 Reno, NV)—1-w, lat. 38° 11' 10", long. 119° 19' 10".

Buelton & Solvang—K53AT, Trinity Bcstg. Network Inc., 2442 Michelle Rd., Tustin, CA 92680 (KTBN-TV Ch. 40 Santa Ana-Los Angeles)—100-w, lat. 34° 31' 31", long. 119° 57' 29". Requests CP for change from Ch. 53 to Ch. 18. BPTT-910503EC

Burney & Hat Creek—K13JT, Golden Empire Bcstg. Co., Box 489, Chico, CA 95927 (KHSL-TV Ch. 12 Chico)—1-w, lat. 41° 01' 00", long. 121° 28' 50".

Burney, Fall River Mills & Hat Creek—K11JM, Intermountain TV Club Inc., Box 152, Adin, CA 96006 (KCRA-TV Ch. 3 Sacramento)—1-w, lat. 41° 01' 00", long. 121° 28' 50".

Burney, Fall River Mills, McArthur & Hat Creek—K05DQ, California-Oregon Bcstg. Inc., 755 Auditorium Dr., Redding, CA 96001 (KRCR-TV Ch. 7 Redding-Chico)—1-w, lat. 41° 00' 13", long. 121° 28' 52".

Translators—California

- Burnt Ranch & Hawkins Bar**—K12JL, Ironside TV Club, Box 295, Salyer, CA (KJEM-TV Ch. 3 Eureka)—5-w, lat. 40° 50' 00", long. 123° 26' 50".
- Bush Bar**—See K04EZ, Big Bend.
- Bush Bar**—See K06ET, Big Bend.
- Bush Bar**—See K13MJ, Big Bend.
- Butte Meadows**—K04NE, Butte Meadow-Jonesville Improvement Assn., Box 123, Forest Ranch, CA 95942 (KHSL-TV Ch. 12 Chico)—1-w, lat. 40° 04' 00", long. 121° 34' 18". Sale to Golden Empire Bcstg. pends.
- California Polytechnic State University**—K07OK, California Polytechnic State U., San Luis Obispo, CA (KCOY-TV Ch. 12 Santa Maria)—1-w, lat. 35° 17' 58", long. 120° 46' 26".
- Callahan, Etna, Fort Jones & Greenview**—K04EQ, California-Oregon Bcstg. Inc., 755 Auditorium Dr., Redding, CA 96001 (KRCR-TV Ch. 7 Redding-Chico)—5-w, lat. 41° 28' 00", long. 122° 55' 40".
- Callahan, Etna, Fort Jones & Greenview**—K06KA, Freedom Communications Inc., Box 10, Medford, OR 97501 (KTVL Ch. 10 Medford, OR)—10-w, lat. 41° 28' 00", long. 122° 55' 40".
- Callahan, Etna, Fort Jones & Greenview**—K13HU, California-Oregon Bcstg. Inc., 125 S. Fir, Medford, OR 97501 (KOBH Ch. 5 Medford, OR)—5-w, lat. 41° 28' 00", long. 122° 55' 40".
- Camp Nelson**—See K07HA, Balch Park.
- Camp Nelson**—See K11FU, Balch Park.
- Canby**—See K13IT, Alturas.
- Canby**—K76AL, Canby TV Club, Box 101, Canby, CA (KRCR-TV Ch. 7 Redding-Chico)—1-w, lat. 41° 27' 30", long. 120° 43' 00".
- Canyondam, Chester & Westwood**—K57AO, Almanor TV Club Inc., Box 538, Chester, CA (KCRA-TV Ch. 3 Sacramento)—100-w, lat. 40° 14' 22", long. 121° 01' 54".
- Canyondam, Chester & Westwood**—K59AU, Almanor TV Club Inc., Box 538, Chester, CA (KRCR-TV Ch. 7 Redding-Chico)—100-w, lat. 40° 14' 22", long. 121° 01' 54".
- Canyondam, Chester & Westwood**—K67BS, Almanor TV Club Inc., Box 538, Chester, CA (KTXL Ch. 40 Sacramento-Stockton)—100-w, lat. 40° 14' 22", long. 121° 01' 54".
- Capitola, Watsonville, Santa Cruz, Salinas & Monterey**—K25AC, KTEH-TV Foundation, 100 Skyport Dr., San Jose, CA 95115 (KTEH Ch. 54 San Jose)—1000-w, lat. 37° 06' 39", long. 121° 50' 37".
- Carmel Valley Village**—K13GS, KSBW Bcstg. Inc., Suite 3300, 555 17th St., Denver, CO 80202 (KSBW Ch. 8 Salinas-Monterey)—1-w, lat. 36° 25' 52", long. 121° 40' 32".
- Carpenteria**—See K65BP, Goleta.
- Castella**—K13FC, Golden Empire Bcstg. Co., Box 489, Chico, CA 95927 (KHSL-TV Ch. 12 Chico)—1-w, lat. 41° 08' 50", long. 122° 18' 30".
- Castella, Dunsuir & Mount Shasta**—K02CN, Freedom Communications Inc., Box 10, Medford, OR 97501 (KTVL Ch. 10 Medford, OR)—1-w, lat. 41° 13' 30", long. 122° 18' 00".
- Castella, Mount Shasta, North Dunsuir & South Dunsuir**—K04BT, Golden Empire Bcstg. Co., Box 489, Chico, CA 95927 (KHSL-TV Ch. 12 Chico)—10-w, lat. 41° 13' 30", long. 122° 18' 00".
- Castella, Mount Shasta, North Dunsuir & South Dunsuir**—K05BR, California-Oregon Bcstg. Inc., 755 Auditorium Dr., Redding, CA 96001 (KRCR-TV Ch. 7 Redding-Chico)—1-w, lat. 41° 13' 30", long. 122° 18' 00".
- Cathays Valley, Hornitos & Planada**—K63EC, Pappas Telecasting Inc., 2600 S. Mooney Blvd., Visalia, CA 93277 (KMPH Ch. 26 Visalia-Fresno)—100-w, lat. 37° 32' 20", long. 120° 03' 34".
- Cedarville**—K71AF, Surprise Valley TV Club, Box 266, Cedarville, CA 96104 (KOLO-TV Ch. 8 Reno, NV)—100-w, lat. 41° 37' 45", long. 120° 03' 45".
- Cedarville, Eagleville & Fort Bidwell**—K04GB, Surprise Valley TV Club, Box 266, Cedarville, CA 96104 (KTVL Ch. 10 Medford, OR)—10-w, lat. 41° 33' 06", long. 119° 56' 03".
- Chalfant Valley**—K55FD, Mono County Service Area No. 2, Box 1810, Rte. 4, Bishop, CA 93514 (KSBW Ch. 8 Salinas-Monterey)—10-w, lat. 37° 36' 18", long. 118° 20' 32".
- Chalfant Valley**—K61EJ, Mono County Service Area No. 2, Box 1810, Rte. 4, Bishop, CA 93514 (KOLO-TV Ch. 8 Reno, NV)—10-w, lat. 37° 36' 18", long. 118° 20' 32".
- Chalfant Valley**—K64CY, Mono County Service Area No. 2, Box 1810, Rte. 4, Bishop, CA 93514 (KXTV Ch. 10 Sacramento-Stockton)—10-w, lat. 37° 36' 18", long. 118° 20' 32".
- Chambless**—See K12IN, Alturas.
- Chester**—See K57AO, Canyondam.
- Chester**—See K59AU, Canyondam.
- Chester**—See K67BS, Canyondam.
- Chester, Greenville & Westwood**—K69EN, Golden Empire Bcstg. Co., Box 489, Chico, CA 95927 (KHSL-TV Ch. 12 Chico)—100-w, lat. 40° 14' 22", long. 121° 01' 54". Requests CP for change from Ch. 69 to Ch. 55. BPTT-910502.
- Chester, Greenville, Susanville & Westwood**—K63DP, Almanor TV & FM Association, Box 538, Chester, CA 96020 (KOE-TV Ch. 9 Redding)—100-w, lat. 40° 14' 22", long. 121° 01' 54".
- Chico**—K15CX, California-Oregon Bcstg. Inc., 755 Auditorium Dr., Redding, CA 96001 (KRCR-TV Ch. 7 Redding-Chico)—1000-w, lat. 39° 37' 30", long. 121° 42' 48". Note: Licensed as LPTV.
- Chico & Paradise**—K67DY, Butte Television, 3412 Ridgeview Dr., El Dorado Hills, CA 95630 (KTSF Ch. 26 San Francisco)—100-w, lat. 39° 43' 37", long. 121° 40' 47".
- China Lake**—See K49AA, Armitage Field.
- China Lake & Ridgecrest**—K02HY, Indian Wells Valley TV Booster Inc., Box 5443, China Lake, CA (KCBS-TV Ch. 2 Los Angeles)—10-w, lat. 35° 39' 44", long. 117° 36' 12".
- China Lake & Ridgecrest**—K04HX, Indian Wells Valley TV Booster Inc., Box 5443, China Lake, CA (KNBC-TV Ch. 4 Los Angeles)—10-w, lat. 35° 39' 44", long. 117° 36' 12".
- China Lake & Ridgecrest**—K05FO, Indian Wells Valley TV Booster Inc., Box 5443, China Lake, CA (KTLA Ch. 5 Los Angeles)—10-w, lat. 35° 39' 44", long. 117° 36' 12".
- China Lake & Ridgecrest**—K07NH, Indian Wells Valley TV Booster Inc., Box 5443, China Lake, CA (KABC-TV Ch. 7 Los Angeles)—10-w, lat. 35° 39' 44", long. 117° 36' 12".
- China Lake & Ridgecrest**—K09MG, Indian Wells Valley TV Booster Inc., Box 5443, China Lake, CA (KCAL Ch. 9 Los Angeles)—10-w, lat. 35° 39' 44", long. 117° 36' 12".
- China Lake & Ridgecrest**—K11ML, Indian Wells Valley TV Booster Inc., Box 5443, China Lake, CA (KCOF Ch. 13 Los Angeles)—10-w, lat. 35° 39' 44", long. 117° 36' 12".
- China Lake & Ridgecrest**—K13NF, Indian Wells Valley TV Booster Inc., Box 5443, China Lake, CA (KCET Ch. 28 Los Angeles)—10-w, lat. 35° 28' 48", long. 117° 40' 59".
- China Lake & Ridgecrest**—K55AB, Indian Wells Valley TV Booster Inc., Box 5443, China Lake, CA (KCAL Ch. 9 Los Angeles)—10-w, lat. 35° 28' 48", long. 117° 40' 59".
- Clear Lake**—See K54CY, Lakeport.
- Coffee Creek & Trinity Center**—K04IO, North Lake Translator Group, Box 130, Trinity Center, CA (KHSL-TV Ch. 12 Chico)—5-w, lat. 40° 58' 00", long. 122° 42' 55".
- Coffee Creek & Trinity Center**—K05FZ, North Lake Translator Group, Box 130, Trinity Center, CA (KRCR-TV Ch. 7 Redding-Chico)—5-w, lat. 40° 58' 00", long. 122° 42' 55".
- Colusa, Maxwell & Williams**—K08FZ, California-Oregon Bcstg. Inc., 755 Auditorium Dr., Redding, CA 96001 (KRCR-TV Ch. 7 Redding-Chico)—5-w, lat. 39° 12' 48", long. 121° 49' 05".
- Conway, Summit & Mammoth School**—K12IQ, Mono County Superintendent of Schools, Box 11, June Lake, CA (KVEI Ch. 6 Sacramento-Stockton)—1-w, lat. 37° 44' 45", long. 119° 03' 20".
- Covelo**—K04GZ, Round Valley Chamber of Commerce, Box 68, Covelo, CA (KRCR-TV Ch. 7 Redding-Chico)—1-w, lat. 39° 50' 45", long. 123° 21' 00".
- Covelo**—K05EU, Round Valley Chamber of Commerce, Box 68, Covelo, CA (KHSL-TV Ch. 12 Chico)—1-w, lat. 39° 50' 45", long. 123° 21' 00".
- Covelo**—K09PM, Round Valley Chamber of Commerce, Box 68, Covelo, CA (KEET Ch. 13 Eureka)—1-w, lat. 39° 50' 45", long. 123° 21' 00".
- Covelo**—K11PT, Round Valley Chamber of Commerce, Box 68, Covelo, CA (KTVU Ch. 2 Oakland-San Francisco)—1-w, lat. 39° 50' 45", long. 123° 21' 00".
- Covelo**—K13JY, Round Valley Unified School District, Box 276, Covelo, CA (KQED Ch. 9 San Francisco)—1-w, lat. 39° 30' 54", long. 123° 05' 43".
- Crescent City**—K09VQ, Precht Television Assn. Inc., Box 5268, Missoula, MT 59806 (KJEM-TV Ch. 3 Eureka)—lat. 41° 57' 05", long. 124° 10' 52".
- Crescent City**—K22DS, California-Oregon Bcstg. Inc., 125 S. Fir, Medford, OR 97501 (KOBH Ch. 5 Medford, OR)—1000-w, lat. 41° 57' 46", long. 124° 11' 00". Note: Licensed as LPTV.
- Crowley Lake & Long Valley region**—K56BS, Mono County Service Area No. 1, Box 189, Rte. 1, Crowley Lake, CA 93546 (KCRA-TV Ch. 3 Sacramento)—10-w, lat. 37° 42' 45", long. 118° 39' 27".
- Daggett**—K15BZ, County of San Bernardino, County Service Area 40, 157 W. 5th St., San Bernardino, CA 92415 (KCBS-TV Ch. 2 Los Angeles)—100-w, lat. 34° 53' 07", long. 116° 53' 45".
- Daggett**—K19BS, County of San Bernardino, County Service Area 40, 157 W. 5th St., San Bernardino, CA 92415 (KNBC-TV Ch. 4 Los Angeles)—100-w, lat. 34° 53' 07", long. 116° 53' 45".
- Daggett**—K23BP, County of San Bernardino, County Service Area 40, 157 W. 5th St., San Bernardino, CA 92415 (KTTV Ch. 11 Los Angeles)—100-w, lat. 34° 53' 07", long. 116° 53' 45".
- Daggett**—K41CY, County of San Bernardino, County Service Area 40, 157 W. 5th St., San Bernardino, CA 92415. Lat. 34° 53' 07", long. 116° 53' 45".
- Daggett**—K61AE, County of San Bernardino, County Service Area 40, 157 W. 5th St., San Bernardino, CA 92415 (KBK-TV Ch. 29 Bakersfield)—100-w, lat. 34° 53' 07", long. 116° 53' 45".
- Daggett**—K67AZ, County of San Bernardino, County Service Area 40, 157 W. 5th St., San Bernardino, CA 92415 (KCAL Ch. 9 Los Angeles)—100-w, lat. 34° 53' 07", long. 116° 53' 45".
- Daggett & rural area**—K35BQ, County of San Bernardino, County Service Area 40,

- 157 W. 5th St., San Bernardino, CA 92415 (KTLA Ch. 5 Los Angeles)—100-w, lat. 34° 53' 07", long. 116° 53' 45".
- Daggett & rural area**—K69FJ, County of San Bernardino, County Service Area 40, 157 W. 5th St., San Bernardino, CA 92415 (KCOP Ch. 13 Los Angeles)—100-w, lat. 34° 53' 07", long. 116° 53' 45".
- Death Valley**—See K05HH, Furnace Creek.
- Death Valley**—See K09KT, Furnace Creek.
- Death Valley**—See K11LB, Furnace Creek.
- Desert Hot Springs**—K60BB, Trinity Bcstg. Network Inc., 2442 Michelle Rd., Tustin, CA 92680 (KTBN-TV Ch. 40 Santa Ana-Los Angeles)—100-w, lat. 34° 02' 46", long. 116° 48' 49".
- Desert Hot Springs & Palm Springs**—K53CK, Country Club Communication Inc., (KFMB-TV Ch. 8 San Diego)—10-w, lat. 33° 36' 36", long. 116° 26' 27".
- Desert Hot Springs & Palm Springs**—K73AD, Palmer Communications Inc., 10889 Wilshire Blvd., Los Angeles, CA (KGTV Ch. 10 San Diego)—10-w. Requests CP for change from Ch. 73 to Ch. 55. BPTT-8712141D
- Desert Hot Springs & Palm Springs**—K77AV, Katherine R. Everett, et al., 1926 Oleander Dr., Wilmington, NC 28403 (KECY-TV Ch. 9 El Centro-Yuma)—10-w.
- Dinsmore area**—K11LV, Ruth Lake Community Services District, Box 411, Star Rte., Bridgeville, CA (KRCR-TV Ch. 7 Redding-Chico)—5-w, lat. 40° 29' 55", long. 123° 36' 37".
- Douglas City**—See K02EE, Weaverville.
- Douglas City, Junction City & Weaver-ville**—K05CF, Weaverville Translator Co. Inc., Box 345, Weaverville, CA (KRCR-TV Ch. 7 Redding-Chico)—10-w, lat. 40° 43' 11", long. 122° 58' 46".
- Dunsmuir**—See K02CN, Castella.
- Durham**—K20CQ, California-Oregon Bcstg. Inc., 755 Auditorium Dr., Redding, CA 96001 (KRCR-TV Ch. 7 Redding-Chico)—20-w, lat. 39° 37' 30", long. 121° 47' 53". Note: Licensed as LPTV.
- Eagle Lake & Spaulding areas**—K10HP, California-Oregon Bcstg. Inc., 755 Auditorium Dr., Redding, CA 96001 (KRCR-TV Ch. 7 Redding-Chico)—5-w, lat. 40° 41' 12", long. 120° 35' 50".
- Eagleville**—See K04GB, Cedarville.
- East Weed**—K33DI, California-Oregon Bcstg. Inc., 755 Auditorium Dr., Redding, CA 96001 (KRCR-TV Ch. 7 Redding-Chico)—100-w, lat. 41° 25' 01", long. 122° 23' 34". Note: Licensed as LPTV.
- ***Elk & rural area along U.S. Hwy. 1**—K08JG, Point Arena TV Inc., Box 144, Point Arena, CA (KQED Ch. 9 San Francisco)—10-w, lat. 39° 04' 22", long. 123° 40' 48".
- Escondido, Rancho Bernardo & Poway**—K57CD, Estrella Communications, 1139 Grand Central Ave., Glendale, CA 91201 (KVEA Ch. 52 Corona-Los Angeles)—100-w, lat. 33° 00' 31", long. 116° 58' 16".
- Essex**—K02NY, Essex Community TV, U.S. Hwy. 66, Essex, CA (KPNX Ch. 12 Phoenix-Mesa, AZ)—10-w, lat. 34° 53' 08", long. 115° 04' 09".
- Etna**—See K04EQ, Callahan.
- Etna**—See K06KA, Callahan.
- Etna**—See K13HU, Callahan.
- Etna & Fort Jones**—K02HC, Northern California Educational TV Assn. Inc., 603 N. Market St., Redding, CA 96003 (KDXE-TV Ch. 9 Redding)—5-w, lat. 41° 28' 00", long. 122° 55' 40".
- Fall River Mills**—See K04GG, Bieber.
- Fall River Mills**—See K05DQ, Burney.
- Fall River Mills**—See K11JM, Burney.
- ***Fall River Mills & McArthur**—K28DB, Northern California Educational TV Assn. Inc., 603 N. Market St., Redding, CA 96003 (KDXE-TV Ch. 9 Redding)—100-w, lat. 41° 00' 13", long. 121° 28' 52".
- Fern Creek, Gull Lake, June Lake & Silver Lake**—K12ED, Mono County Superintendent of Schools, Box 11, June Lake, CA (KQLO-TV Ch. 8 Reno, NV)—1-w, lat. 37° 45' 42", long. 119° 04' 58".
- Fern Creek, June Lake & Rainbow Mountain**—K06CV, Mono County Superintendent of Schools, Box 11, June Lake, CA (KQED Ch. 9 San Francisco)—1-w, lat. 37° 45' 42", long. 119° 04' 58".
- Fifteen Mile Valley**—K03EL, County of San Bernardino, County Service Area 29, Box 922, Lucerne Valley, CA (KTLA Ch. 5 Los Angeles)—1-w, lat. 34° 24' 42", long. 117° 01' 16".
- Fifteen Mile Valley**—K06NY, County of San Bernardino, County Service Area 29, Box 922, Lucerne Valley, CA (KTV Ch. 11 Los Angeles)—1-w, lat. 34° 24' 42", long. 117° 01' 16".
- Fifteen Mile Valley**—K08R, County of San Bernardino, County Service Area 29, Box 922, Lucerne Valley, CA (KCBS-TV Ch. 2 Los Angeles)—1-w, lat. 34° 24' 42", long. 117° 01' 16".
- Fifteen Mile Valley**—K10JT, County of San Bernardino, County Service Area 29, Box 922, Lucerne Valley, CA (KNBC-TV Ch. 4 Los Angeles)—1-w, lat. 34° 24' 42", long. 117° 01' 16".
- Fifteen Mile Valley**—K12KM, County of San Bernardino, County Service Area 29, Box 922, Lucerne Valley, CA (KABC-TV Ch. 7 Los Angeles)—1-w, lat. 34° 24' 42", long. 117° 01' 16".
- Fort Bidwell**—See K04GB, Cedarville.
- Fort Bidwell & Lake City**—K06FF, Surprise Valley TV Club, Box 266, Cedarville, CA 96104 (KOTI Ch. 2 Klamath Falls, OR)—10-w, lat. 41° 37' 45", long. 120° 03' 45".
- Fort Bragg**—See K06FR, Laytonville.
- Fort Bragg**—See K08GJ, Laytonville.
- Fort Bragg**—See K10GL, Laytonville.
- Fort Bragg**—See K12GV, Laytonville.
- ***Fort Bragg**—K27CU, Fort Bragg Community Assn., 1310 S. Helen, Ukiah, CA 95482 (KRCR-TV Ch. 7 Redding-Chico)—551-w, lat. 39° 28' 03", long. 123° 45' 34".
- ***Fort Bragg**—K38CK, Fort Bragg Community Assn., 1310 S. Helen, Ukiah, CA 95482 (KFTY Ch. 50 Santa Rosa)—558-w, lat. 39° 28' 03", long. 123° 45' 34".
- Fort Bragg**—See K53CM, Laytonville.
- ***Fort Bragg**—K65EH, Fort Bragg Community Assn., 1310 S. Helen, Ukiah, CA 95482 (KTXL Ch. 40 Sacramento-Stockton)—584-w, lat. 39° 28' 03", long. 123° 45' 34".
- ***Fort Dick**—K28CU, Sunshine TV Inc., Box 4596, 300 Debuys Rd., Biloxi, MS 39535 (KDRV Ch. 12 Medford, OR), lat. 42° 07' 23", long. 124° 17' 56".
- Fort Jones**—See K02HC, Etna.
- Fort Jones**—See K04EQ, Callahan.
- Fort Jones**—See K06KA, Callahan.
- Fort Jones**—See K13HU, Callahan.
- Fortuna/Rio Dell**—K20CN, California-Oregon Bcstg. Inc., 755 Auditorium Dr., Redding, CA 96001 (KAEF Ch. 23 Arcata-Eureka)—1000-w, lat. 40° 25' 12", long. 124° 05' 00". Note: Licensed as LPTV.
- Fresno**—K34AV, Family TV Inc., Box 841, Benicia, CA 94510 (KFBC Ch. 42 Concord)—1000-w, lat. 36° 44' 07", long. 119° 47' 10".
- ***Fresno**—K69DT, Jerome N. Duncan II, 276 Beechwood Dr., Pasadena, CA 91103. 100-w, lat. 36° 48' 50", long. 119° 45' 01".
- Furnace Creek & Death Valley**—K09KT, Death Valley Employees Assn., Death Valley National Monument, General Delivery, Death Valley, CA (KCBS-TV Ch. 2 Los Angeles)—1-w, lat. 36° 13' 12", long. 117° 05' 08".
- Furnace Creek & Death Valley**—K11LB, Death Valley Employees Assn., Death Valley National Monument, General Delivery, Death Valley, CA (KVBC Ch. 3 Las Vegas, NV)—1-w, lat. 36° 13' 12", long. 117° 05' 08".
- ***Furnace Creek & Death Valley (portions)**—K05HH, Inyo County Superintendent of Schools, 1355 Jackson St., Independence, CA (KLVX Ch. 10 Las Vegas, NV)—10-w, lat. 36° 13' 05", long. 117° 05' 04".
- Garberville**—K10HX, Miller Bcstg. Co., 1800 Broadway, Eureka, CA 95501 (KVIQ-TV Ch. 6 Eureka)—1-w, lat. 40° 06' 12", long. 123° 49' 08".
- Garberville & Redway**—K04NX, Precht Television Assoc. Inc., 5650 S. Broadway, Eureka, CA 95501 (KIEM-TV Ch. 3 Eureka)—1-w, lat. 40° 06' 06", long. 123° 48' 40".
- Garberville Airport area**—See K12JJ, Banning.
- ***Gasquet**—K19CI, Ralph Hartman, 230 Azalea Lane, Gasquet, CA 95543 (KRCR-TV Ch. 7 Redding-Chico)—10-w, lat. 41° 49' 50", long. 123° 52' 36".
- Goleta & Carpinteria**—K65BP, Harri-scope of Los Angeles Inc., Suite 1420, 10920 Wilshire Blvd., Los Angeles, CA 90024 (KWHY-TV Ch. 22 Los Angeles)—100-w, lat. 34° 27' 58", long. 119° 40' 37".
- Gonzales**—K59AC, Monterey County Superintendent of Schools, 132 W. Market St., Salinas, CA (KTEH Ch. 54 San Jose)—100-w, lat. 36° 34' 54", long. 121° 26' 34".
- Gonzales**—K83BJ, Monterey County Superintendent of Schools, 132 W. Market St., Salinas, CA (KQED Ch. 9 San Francisco)—100-w, lat. 36° 34' 54", long. 121° 26' 34".
- Green Point**—See K05EQ, Bald Mountain.
- Green Valley Lake**—K69CO, San Bernardino County Superintendent of Schools, 201 N. E St., San Bernardino, CA 92415 (KCET Ch. 28 Los Angeles)—100-w, lat. 34° 11' 46", long. 117° 02' 55".
- Greenview**—See K04EQ, Callahan.
- Greenview**—See K06KA, Callahan.
- Greenview**—See K13HU, Callahan.
- Greenville**—K51CA, Golden Empire Bcstg. Co., Box 206, Greenville, CA 95947 (KHSL-TV Ch. 12 Chico)—20-w, lat. 40° 07' 09", long. 120° 55' 20".
- Greenville**—See K63DP, Chester.
- Greenville**—See K69EN, Chester.
- Greenwood Ridge**—See K12LD, Albion Ridge.
- Grenada, Weed & Yreka**—K70EL, Northern California Educational TV Assn. Inc., 603 N. Market St., Redding, CA 96003 (KDXE-TV Ch. 9 Redding)—100-w, lat. 41° 36' 31", long. 122° 37' 32". Requests CP for change from Ch. 70 to Ch. 69. BPTT-891207NH
- Gull Lake**—See K12ED, Fern Creek.
- Happy Camp**—K07X, Slater Butte Translator Co., Box 185, Happy Camp, CA (KTVL Ch. 10 Medford, OR)—10-w, lat. 41° 51' 30", long. 123° 21' 13".
- Happy Camp & North Indian Creek**—K09PI, Slater Butte Translator Co., Box 185, Happy Camp, CA (KDRV Ch. 12 Medford)—5-w, lat. 41° 51' 30", long. 123° 21' 13".
- Happy Camp & North Indian Creek**—K11GO, Slater Butte Translator Co., Box 185, Happy Camp, CA (KVIQ-TV Ch. 6 Eureka)—5-w, lat. 41° 51' 30", long. 123° 21' 13".

Translators—California

Happy Camp & North Indian Creek—K13GL, Slater Butte Translator Co., Box 185, Happy Camp, CA (KOBI Ch. 5 Medford, OR)—1-w, lat. 41° 51' 30", long. 123° 21' 13".

Hat Creek—See K05DQ, Burney.

Hat Creek—See K11JM, Burney.

Hat Creek—See K13JT, Burney.

Hawkins Bar—See K12JL, Burnt Ranch.

Hayfork—K02BZ, Hayfork Chamber of Commerce, Box 643, Hayfork, CA (KHSL-TV Ch. 12 Chico)—5-w, lat. 40° 29' 34", long. 123° 11' 52".

Hayfork—K04EM, Hayfork Chamber of Commerce, Box 643, Hayfork, CA (KRCR-TV Ch. 7 Redding-Chico)—1-w, lat. 40° 29' 34", long. 123° 11' 52".

Hayfork—K05CR, Trinity County Superintendent of Schools, Courthouse Drawer AH, Weaverville, CA (KDE-TV Ch. 9 Redding)—1-w, lat. 40° 29' 34", long. 123° 11' 52".

***Hemet, Joshua Tree, San Jacinto, Snow Peak, Twentynine Palms & Yucca Valley**—K27DS, Gulf-California Broadcast Commission, Box 29, El Centro, CA 92243 (KESQ-TV Ch. 42 Palm Springs-Indio)—1-w, lat. 34° 02' 17", long. 116° 48' 47".

Heritage Ranch (rural area)—K02JP, Heritage Ranch Owners' Assn., Box 1155, Paso Robles, CA (KNTV Ch. 11 San Jose)—1-w, lat. 35° 43' 07", long. 120° 53' 45".

Heritage Ranch (rural area)—K04JM, Heritage Ranch Owners' Assn., Box 1155, Paso Robles, CA (KCOY-TV Ch. 12 Santa Maria)—1-w, lat. 35° 43' 07", long. 120° 53' 45".

Herlong—See K61EN, Susanville.

Herlong—See K65CC, Susanville.

Herlong—See K67BY, Susanville.

Herlong & Susanville—K69FS, Honey Lake Community TV Corp., Box 963, 320 N. Mesa St., Susanville, CA 96130 (KOLQ-TV Ch. 8 Reno, NV)—100-w, lat. 40° 26' 49", long. 120° 21' 25".

Herlong & Susanville—K75BT, Honey Lake Community TV Corp., Box 963, 320 N. Mesa St., Susanville, CA 96130 (KRVN Ch. 4 Reno, NV)—100-w, lat. 40° 26' 49", long. 120° 21' 25". Requests CP for change from Ch. 75 to Ch. 63. BPTT-910415A

Hollister—K59AY, Retlaw Enterprises Inc., Box 1938, Monterey, CA 93940 (KMST Ch. 46 Monterey-Salinas)—100-w, lat. 36° 45' 37", long. 121° 29' 24".

Hollister—K77CD, Monterey County Superintendent of Schools, 132 W. Market St., Salinas, CA (KTEH Ch. 54 San Jose)—100-w, lat. 36° 45' 37", long. 121° 29' 24".

Hollister—K80CC, Monterey County Superintendent of Schools, 132 W. Market St., Salinas, CA (KQED Ch. 9 San Francisco)—100-w, lat. 36° 45' 37", long. 121° 29' 24".

Hoopa—K07GJ, Hoopa Valley Chamber of Commerce, Box 337, Hoopa Valley, CA 95546 (KIEM-TV Ch. 3 Eureka)—5-w, lat. 41° 07' 13", long. 123° 42' 47".

Hoopa—K11NE, Hoopa Valley Chamber of Commerce, Box 337, Hoopa Valley, CA 95546 (KVIQ-TV Ch. 6 Eureka)—5-w, lat. 41° 07' 13", long. 123° 42' 47".

***Hoopa**—K32BX, Hoopa United Community Assn., Hwy. 96, Hoopa, CA 95546 (KAFF Ch. 23 Arcata-Eureka)—20-w, lat. 41° 07' 13", long. 123° 42' 47".

***Hoopa Valley**—K09MS, Hoopa Valley Chamber of Commerce, Box 337, Hoopa Valley, CA 95546 (KEET Ch. 13 Eureka)—5-w, lat. 41° 07' 13", long. 123° 42' 47".

Hopland—K06FA, Sanel Valley TV Assn., Dennis Craig, Hopland, CA (KTVU Ch. 2 Oakland-San Francisco)—1-w, lat. 38° 56' 06", long. 123° 06' 22".

Hopland—K08FW, Sanel Valley TV Assn., Dennis Craig, Hopland, CA (KRON-TV Ch. 4 San Francisco)—1-w, lat. 38° 56' 06", long. 123° 06' 22".

Hopland—K10FZ, Sanel Valley TV Assn., Dennis Craig, Hopland, CA (KPX Ch. 5 San Francisco)—1-w, lat. 38° 56' 06", long. 123° 06' 22".

Hopland—K13ID, Sanel Valley TV Assn., Dennis Craig, Hopland, CA (KGO-TV Ch. 7 San Francisco)—1-w, lat. 38° 56' 06", long. 123° 06' 22".

Hornitos—See K63EC, Cathays Valley.

Hyampom—K13MD, Hyampom Community Council, Box 24, Hyampom, CA (KIEM-TV Ch. 3 Eureka)—1-w, lat. 40° 36' 50", long. 123° 25' 20".

I.O.O.F. Camp Area & Lewiston—K03CT, Lewiston Translator Co., Box 294, Lewiston, CA 96052 (KRCR-TV Ch. 7 Redding-Chico)—5-w, lat. 40° 41' 27", long. 122° 49' 55".

Independence—K06LB, Inyo County TV, Box 25, Independence, CA (KCBS-TV Ch. 2 Los Angeles)—10-w, lat. 37° 02' 50", long. 118° 15' 02".

Independence—K10MC, Inyo County TV, Box 25, Independence, CA (KNBC-TV Ch. 4 Los Angeles)—10-w, lat. 37° 02' 50", long. 118° 15' 02".

Independence—K12MZ, Inyo County TV, Box 25, Independence, CA (KABC-TV Ch. 7 Los Angeles)—10-w, lat. 37° 02' 50", long. 118° 15' 02".

***Independence & Owens Valley (portions)**—K44AI, Inyo County Superintendent of Schools, 1355 Jackson St., Independence, CA (KLVX Ch. 10 Las Vegas, NV)—10-w, lat. 36° 47' 29", long. 118° 17' 31".

Indian Valley (north arm) & Quincy—K05DZ, California-Oregon Bcstg. Inc., 755 Auditorium Dr., Redding, CA 96001 (KRCR-TV Ch. 7 Redding-Chico)—10-w, lat. 40° 03' 19", long. 120° 54' 11".

Indio—K40DB, Pacific Media Corp., 10889 Wilshire Blvd., Los Angeles, CA (KECY-TV Ch. 9 El Centro-Yuma), lat. 33° 39' 19", long. 115° 59' 05". Requests change to 1000-w. BMPPT-910502FC

Inglewood—See NEW, Los Angeles.

***inyokern**—K41CT, Roy Mayhugh, 701 Perdew Ave., Ridgecrest, CA 93555 (KGET Ch. 17 Bakersfield)—100-w, lat. 35° 28' 39", long. 117° 41' 58".

***inyokern**—K45CR, Roy Mayhugh, 701 Perdew Ave., Ridgecrest, CA 93555 (KBAC-TV Ch. 29 Bakersfield)—100-w, lat. 35° 28' 39", long. 117° 41' 58".

inyokern—See K49AA, Armitage Field.

inyokern—See K51AA, Armitage Field.

inyokern—See K51DD, Ridgecrest.

inyokern—See K53AB, Armitage Field.

inyokern—See K57AK, Armitage Field.

inyokern—See K59AO, Armitage Field.

inyokern—See K61AJ, Armitage Field.

inyokern—See K63AH, Armitage Field.

inyokern—See K65AM, Armitage Field.

inyokern—See K67AQ, Armitage Field.

inyokern—See K69AS, Armitage Field.

inyokern, Armitage Field & Ridgecrest—K47AE, Indian Wells Valley TV Booster Inc., Box 562, Ridgecrest, CA (KVEA Ch. 52 Corona-Los Angeles)—23-w, lat. 35° 28' 48", long. 117° 40' 59".

Jones Valley Park—K04J, Jones Valley Translator Group, 7355 Ravine Rd., Redding, CA (KHSL-TV Ch. 12 Chico)—1-w, lat. 40° 42' 24", long. 122° 13' 08".

Joshua Tree—See K27DS, Hemet.

Joshua Tree—K57EV, Morongo Basin TV Club Inc., Box 864, Twentynine Palms, CA (KCBS-TV Ch. 2 Los Angeles), lat. 34° 09' 18", long. 116° 12' 06".

Joshua Tree (outlying areas) & Monument Manor—K10LK, Morongo Basin TV Club Inc., Box 864, Twentynine Palms, CA (KNBC-TV Ch. 4 Los Angeles)—10-w, lat. 34° 05' 26", long. 116° 15' 56".

Joshua Tree (outlying areas) & Monument Manor—K12MG, Morongo Basin TV Club Inc., Box 864, Twentynine Palms, CA (KABC-TV Ch. 7 Los Angeles)—10-w, lat. 34° 05' 26", long. 116° 15' 56".

Joshua Tree, Landers, Twentynine Palms, Yucca Valley (outlying areas)—K59BM, Morongo Basin TV Club Inc., Box 864, Twentynine Palms, CA (KABC-TV Ch. 7 Los Angeles)—20-w, lat. 34° 09' 18", long. 116° 12' 06".

Joshua Tree, Landers, Twentynine Palms, Yucca Valley (outlying areas)—K61BE, Morongo Basin TV Club Inc., Box 864, Twentynine Palms, CA (KNBC-TV Ch. 4 Los Angeles)—20-w, lat. 34° 09' 18", long. 116° 12' 06".

Junction City—See K02EE, Weaverville.

Junction City—See K05CF, Douglas City.

June Lake—See K06CV, Fern Creek.

June Lake—See K12ED, Fern Creek.

Klamath—K25CI, California-Oregon Bcstg. Inc., 755 Auditorium Dr., Redding, CA 96001 (KAFF Ch. 23 Arcata-Eureka)—1-w, lat. 41° 31' 26", long. 123° 54' 26". Note: Licensed as LPTV.

La Jolla—K62AK, Gillett Communications of San Diego Inc., Box 11039, San Diego, CA 92111-2493 (KNSD Ch. 39 San Diego)—100-w, lat. 32° 50' 50", long. 117° 16' 25".

La Jolla—K67AM, Board of Trustees, California State U. & Colleges for San Diego State U., San Diego, CA 92182 (KPBS Ch. 15 San Diego)—100-w, lat. 32° 50' 46", long. 117° 16' 33".

Lake City—See K06FF, Fort Bidwell.

Lake Isabella—K06MC, Community TV of Southern California, 4401 Sunset Blvd., Los Angeles, CA 90027 (KCET Ch. 28 Los Angeles)—10-w, lat. 35° 41' 15", long. 118° 25' 11".

Lake Isabella (South Shore)—K12HL, South Lake Property Owners Assn., Box 296, Lake Isabella, CA (KCBS-TV Ch. 2 Los Angeles)—10-w, lat. 35° 41' 12", long. 118° 25' 10".

Lake Isabella area—K08FX, South Lake Property Owners Assn., Box 296, Lake Isabella, CA (KBAC-TV Ch. 29 Bakersfield)—10-w, lat. 35° 41' 12", long. 118° 25' 10".

Lake Isabella area—K10GC, South Lake Property Owners Assn., Box 296, Lake Isabella, CA (KERO-TV Ch. 23 Bakersfield)—10-w, lat. 35° 41' 12", long. 118° 25' 10".

Lake Shastina—K27BH, California-Oregon Bcstg. Inc., 755 Auditorium Dr., Redding, CA 96001 (KAFF Ch. 23 Arcata-Eureka)—20-w, lat. 41° 30' 38", long. 122° 23' 33". Note: Licensed as LPTV.

Lakehead—K02FF, California-Oregon Bcstg. Inc., 755 Auditorium Dr., Redding, CA 96001 (KRCR-TV Ch. 7 Redding-Chico)—5-w, lat. 40° 52' 17", long. 122° 22' 31".

***Lakehead**—K14HX, Northern California Educational TV Assn. Inc., 603 N. Market St., Redding, CA 96003 (KXCE-TV Ch. 9 Redding)—40.5-w, lat. 40° 51' 32", long. 122° 24' 38". Requests modification of CP to lat. 40° 54' 52", long. 122° 26' 42". BMPPT-910503EX

***Lakehead**—K32CY, Davis-Goldfarb Co., 2121 Ave. of the Stars, Los Angeles, CA 90067 (KCPM Ch. 24 Chico)—100-w, lat. 40° 54' 52", long. 122° 26' 43".

***Lakeport**—K33CH, Lake County TV Club, Box 906, Lakeport, CA 95453 (KJCU-TV Ch. 36 San Jose)—100-w, lat. 38° 59' 23", long. 122° 45' 03".

Lakeport—K52AJ, Lake County TV Club, Box 906, Lakeport, CA 95453 (KHSL-TV Ch. 12 Chico)—100-w, lat. 38° 59' 23", long. 122° 45' 03".

Lakeport—K56AW, Lake County TV Club, Box 906, Lakeport, CA 95453 (KTVU Ch. 2 Oakland-San Francisco)—100-w, lat. 38° 59' 23", long. 122° 45' 03".

Lakeport—K58AW, Lake County TV Club, Box 906, Lakeport, CA 95453 (KCRA-TV Ch. 3 Sacramento)—100-w, lat. 38° 59' 23", long. 122° 45' 03".

Lakeport—K62AY, Lake County TV Club, Box 906, Lakeport, CA 95453 (KVIE Ch. 6 Sacramento-Stockton)—100-w, lat. 38° 59' 23", long. 122° 45' 03".

Lakeport—K64AZ, Lake County TV Club, Box 906, Lakeport, CA 95453 (KQVR Ch. 13 Stockton-Sacramento)—100-w, lat. 38° 59' 23", long. 122° 45' 03".

Lakeport—K68AL, Lake County TV Club, Box 906, Lakeport, CA 95453 (KXTV Ch. 10 Sacramento-Stockton)—100-w, lat. 38° 59' 23", long. 122° 45' 03".

***Lakeport & Rohnert Park**—K25AQ, Rural California Bcstg. Corp., 1801 E. Cotati Ave., Rohnert Park, CA 94928 (KRCB-TV Ch. 22 Cotati)—100-w, lat. 38° 48' 30", long. 122° 44' 11".

Lakeport/Clear Lake—K54CY, Lake County TV Club, Box 906, Lakeport, CA 95453 (KFTY Ch. 50 Santa Rosa), lat. 38° 59' 22", long. 122° 46' 04".

Lakeshore & Lamoine—K04FL, Lakeshore TV Translator Service, 170 S. Oak, Lakehead, CA 96051 (KHSL-TV Ch. 12 Chico)—5-w, lat. 40° 54' 52", long. 122° 26' 43".

Lamoine—See K04FL, Lakeshore.

Lamont—See K65CA, Arvin.

Lancaster—K54DN, Trinity Bcstg. Network Inc., 2442 Michelle Rd., Tustin, CA 92680 (KTBN-TV Ch. 40 Santa Ana-Los Angeles)—100-w, lat. 34° 32' 50", long. 118° 12' 24".

Landers—See K59BM, Joshua Tree.

Landers—See K61BE, Joshua Tree.

Laytonville & Fort Bragg—K53CM, Lester J. Deitz, Box 637, Ukiah, CA 95482 (KOFY-TV Ch. 20 San Francisco)—100-w, lat. 39° 41' 10", long. 123° 34' 44".

Laytonville, Branscomb & Fort Bragg—K06FR, Lester J. Deitz, Box 637, Ukiah, CA 95482 (KTVU Ch. 2 Oakland-San Francisco)—10-w, lat. 39° 41' 10", long. 123° 34' 44".

Laytonville, Branscomb & Fort Bragg—K08GJ, Lester J. Deitz, Box 637, Ukiah, CA 95482 (KRON-TV Ch. 4 San Francisco)—10-w, lat. 39° 41' 10", long. 123° 34' 44".

Laytonville, Branscomb & Fort Bragg—K10GL, Lester J. Deitz, Box 637, Ukiah, CA 95482 (KPX Ch. 5 San Francisco)—10-w, lat. 39° 41' 10", long. 123° 34' 44".

Laytonville, Branscomb & Fort Bragg—K12GV, Lester J. Deitz, Box 637, Ukiah, CA 95482 (KGO-TV Ch. 7 San Francisco)—10-w, lat. 39° 41' 10", long. 123° 34' 44".

Lee Vining—See K05FH, Bridgeport.

Lee Vining—K07SE, Lee Vining Public Utilities District (KCRA-TV Ch. 3 Sacramento)—1-w, lat. 37° 54' 47", long. 119° 06' 45".

Lee Vining—K11QP, Lee Vining Public Utilities District (KOLQ-TV Ch. 8 Reno, NV)—1-w, lat. 37° 57' 05", long. 119° 06' 45".

Lee Vining—K13SS, Lee Vining Public Utilities District (KXTV Ch. 10 Sacramento-Stockton)—1-w, lat. 37° 54' 47", long. 119° 02' 01".

Lewiston—See K03CT, I.O.O.F. Camp Area.

Lewiston—K06EX, Lewiston Translator Co., Box 294, Lewiston, CA 96052 (KHSL-TV Ch. 12 Chico)—1-w, lat. 40° 41' 17", long. 122° 49' 55".

Lewiston—K28CY, Northern California Educational TV Assn. Inc., 603 N. Market St., Redding, CA 96003 (KDXE-TV Ch. 9 Redding)—100-w, lat. 40° 41' 27", long. 122° 49' 55". Requests change to 139-w. BMPPT-910805JI

Likely—K11LD, California-Oregon Bcstg. Inc., 755 Auditorium Dr., Redding, CA 96001 (KRCR-TV Ch. 7 Redding-Chico)—5-w, lat. 41° 09' 08", long. 120° 33' 14".

Likely—See K60AR, Alturas.

Likely—K77AU, Likely TV Club, Box 61, Likely, CA (KOLO-TV Ch. 8 Reno, NV)—10-w, lat. 41° 09' 08", long. 120° 33' 14".

Likely & Alturas—K05ET, California-Oregon Bcstg. Inc., 755 Auditorium Dr., Redding, CA 96001 (KOTI Ch. 2 Klamath Falls, OR)—5-w, lat. 41° 09' 08", long. 120° 33' 14".

Likely & Alturas—K68BX, Likely TV Club, Box 61, Likely, CA (KHSL-TV Ch. 12 Chico)—100-w, lat. 41° 09' 08", long. 120° 33' 45".

Litchfield—K11RL, Honey Lake Community TV Corp., Box 963, 320 N. Mesa St., Susanville, CA 96130 (KHSL-TV Ch. 12 Chico)—10-w, lat. 40° 07' 15", long. 120° 18' 46".

Litchfield—K13RZ, Honey Lake Community TV Corp., Box 963, 320 N. Mesa St., Susanville, CA 96130 (KVIE Ch. 6 Sacramento-Stockton)—10-w, lat. 40° 07' 15", long. 120° 18' 46".

Litchfield—K48DI, Honey Lake Community TV Corp., Box 963, 320 N. Mesa St., Susanville, CA 96130 (KCRA-TV Ch. 3 Sacramento)—20-w, lat. 40° 07' 15", long. 120° 10' 46".

Litchfield & Susanville—K06I, Northern California Educational TV Assn. Inc., 603 N. Market St., Redding, CA 96003 (KDXE-TV Ch. 9 Redding)—10-w, lat. 40° 28' 35", long. 120° 40' 08". Requests CP for change from Ch. 6 to Ch. 16. BPTT-891207NI

Little River—See K09NW, Albion.

Little Valley—See K02FB, Bieber.

Little Valley—See K04GG, Bieber.

***Lompoc**—K23CL, Central Coast Good News Inc., Box 3337, San Luis Obispo, CA 93403 (KTBN-TV Ch. 40 Santa Ana-Los Angeles)—100-w, lat. 34° 44' 29", long. 120° 26' 45".

***Lompoc**—K49CM, Central Coast Good News Inc., Box 3337, San Luis Obispo, CA 93403 (KTBN-TV Ch. 40 Santa Ana-Los Angeles)—100-w, lat. 34° 44' 29", long. 120° 26' 45".

Lone Pine—K50AR, Lone Pine Television Inc., 240 Lubken Ave., Lone Pine, CA 93545 (KCBS-TV Ch. 2 Los Angeles)—100-w, lat. 36° 32' 20", long. 117° 47' 15".

Lone Pine—K54AZ, Lone Pine Television Inc., 240 Lubken Ave., Lone Pine, CA 93545 (KNBC-TV Ch. 4 Los Angeles)—100-w, lat. 36° 32' 20", long. 117° 47' 15".

Lone Pine—K56AO, Lone Pine Television Inc., 240 Lubken Ave., Lone Pine, CA 93545 (KTLA Ch. 5 Los Angeles)—20-w, lat. 36° 32' 20", long. 117° 47' 15".

Lone Pine—K58CH, Lone Pine Television Inc., 240 Lubken Ave., Lone Pine, CA 93545 (KABC-TV Ch. 7 Los Angeles)—20-w, lat. 36° 32' 20", long. 117° 47' 15".

Lone Pine, Olancha & Pinamint Springs—K52AL, Inyo County Superintendent of Schools, 1355 Jackson St., Independence, CA (KLXV Ch. 10 Las Vegas, NV)—100-w, lat. 36° 31' 51", long. 117° 47' 20".

Long Valley—See K56BS, Crowley Lake.

***Long Valley Region**—K58BN, Mono County Service Area No. 1, Box 189, Rte. 1, Crowley Lake, CA 93546 (KXTV Ch. 10 Sacramento-Stockton)—1-w, lat. 37° 42' 45", long. 118° 39' 27".

Long Valley Region—K60BR, Mono County Service Area No. 1, Box 189, Rte. 1, Crowley Lake, CA 93546 (KQED Ch. 9 San Francisco)—10-w, lat. 37° 42' 45", long. 118° 39' 27".

Lookout—See K02FB, Bieber.

Los Altos—See K56BR, Palo Alto.

Los Gatos—See K56BR, Palo Alto.

Lucerne Valley—K15CA, County of San Bernardino, County Service Area 29, Box 922, Lucerne Valley, CA (KCBS-TV Ch. 2 Los Angeles)—100-w, lat. 34° 27' 47", long. 116° 52' 44".

Lucerne Valley—K19BT, County of San Bernardino, County Service Area 29, Box 922, Lucerne Valley, CA (KABC-TV Ch. 7 Los Angeles)—100-w, lat. 34° 27' 47", long. 116° 52' 44".

***Lucerne Valley**—K33DK, County of San Bernardino, County Service Area 29, Box 922, Lucerne Valley, CA, 1000-w, lat. 34° 27' 47", long. 116° 52' 44".

Lucerne Valley—K41CB, County of San Bernardino, County Service Area 29, Box 922, Lucerne Valley, CA (KNBC-TV Ch. 4 Los Angeles)—100-w, lat. 34° 27' 47", long. 116° 52' 44".

Lucerne Valley—K48AD, County of San Bernardino, County Service Area 29, Box 922, Lucerne Valley, CA (KTTV Ch. 11 Los Angeles)—100-w, lat. 34° 27' 47", long. 116° 52' 44".

Lucerne Valley—K54AD, County of San Bernardino, County Service Area 29, Box 922, Lucerne Valley, CA (KCAL Ch. 9 Los Angeles)—100-w, lat. 34° 27' 47", long. 116° 52' 44".

Lucerne Valley—K68CW, County of San Bernardino, County Service Area 29, Box 922, Lucerne Valley, CA (KTLA Ch. 5 Los Angeles)—100-w, lat. 34° 27' 47", long. 116° 52' 44".

Mammoth Lakes—K09JW, Mammoth Electric, Henry J. Warta, Box 396, Mammoth Lakes, CA (KGO-TV Ch. 7 San Francisco)—1-w, lat. 37° 37' 39", long. 119° 01' 45".

Mammoth Lakes—K11KD, Mammoth Electric, Henry J. Warta, Box 396, Mammoth Lakes, CA (KSBY-TV Ch. 6 San Luis Obispo)—1-w, lat. 37° 37' 39", long. 119° 01' 45".

Mammoth School—See K12IQ, Conway.

***Manchester**—K59BB, Point Arena TV Inc., Box 144, Point Arena, CA (KQED Ch. 9 San Francisco)—100-w, lat. 38° 53' 55", long. 123° 37' 53".

Mariposa County—See K06JW, Ponderosa Basin.

Maxwell—See K08FZ, Colusa.

McArthur—See K05DQ, Burney.

McArthur—See K28DB, Fall River Mills.

Meeks Bay—See K60AS, Crystal Bay, NV.

Mendocino—See K09NW, Albion.

Merced—K33CA, Family TV Inc., Box 841, Benicia, CA 94510. 1000-w, lat. 37° 11' 29", long. 120° 32' 03".

Meyers & Stateline—K43DB, Sarkes Tarzian Inc., Box 7220, 4925 Energy Way, Reno, NV 89502 (KTVN Ch. 2 Reno, NV)—100-w, lat. 38° 54' 34", long. 120° 02' 05".

***Mineral**—K05JK, James R. Spliethof (KRCR-TV Ch. 7 Redding-Chico), lat. 40° 17' 57", long. 121° 36' 56".

Miranda—K08LD, Gamma Tau Society, Box 721, Miranda, CA 95553 (KVQI-TV Ch. 6 Eureka)—1-w, lat. 40° 13' 04", long. 123° 49' 58".

Translators—California

Montague—See K13LO, Yreka.

Montague—See K17BA, Yreka.

Montague & Yreka—K04HE, California-Oregon Bcstg. Inc., 755 Auditorium Dr., Redding, CA 96001 (KOBH Ch. 5 Medford, OR)—10-w, lat. 41° 38' 10", long. 122° 40' 15".

Monterey—See K25AC, Capitola.

Monterey—See K29AB, Sainas.

Montgomery Creek & Round Mountain—K02GV, Round Mountain Community TV Corp., Box 67, Round Mountain, CA (KHSL-TV Ch. 12 Chico)—5-w, lat. 40° 48' 21", long. 121° 57' 24".

Monument Manor—See K10LK, Joshua Tree.

Monument Manor—See K12MG, Joshua Tree.

Morgan Hill—K82BC, KTEH-TV Foundation, 100 Skyport Dr., San Jose, CA 95115 (KTEH Ch. 54 San Jose)—100-w, lat. 37° 09' 06", long. 121° 36' 32".

Morongo Valley—K14AB, County of San Bernardino, County Service Area 70, 1111 E. Mill St., San Bernardino, CA (KTV Ch. 11 Los Angeles)—100-w, lat. 34° 03' 54", long. 116° 32' 42".

Morongo Valley—K16AA, County of San Bernardino, County Service Area 70, 1111 E. Mill St., San Bernardino, CA (KCBS-TV Ch. 2 Los Angeles)—100-w, lat. 34° 03' 54", long. 116° 32' 42".

Morongo Valley—K60AY, County of San Bernardino, County Service Area 70, 1111 E. Mill St., San Bernardino, CA (KNBC-TV Ch. 4 Los Angeles)—100-w, lat. 34° 03' 54", long. 116° 32' 42".

Morongo Valley—K62AO, County of San Bernardino, County Service Area 70, 1111 E. Mill St., San Bernardino, CA (KTLA Ch. 5 Los Angeles)—100-w, lat. 34° 03' 54", long. 116° 32' 42".

Morongo Valley—K64AU, County of San Bernardino, County Service Area 70, 1111 E. Mill St., San Bernardino, CA (KABC-TV Ch. 7 Los Angeles)—100-w, lat. 34° 03' 54", long. 116° 32' 42".

Morongo Valley—K67BH, County of San Bernardino, County Service Area 70, 1111 E. Mill St., San Bernardino, CA (KCAL Ch. 9 Los Angeles)—100-w, lat. 34° 03' 54", long. 116° 32' 42".

Morro Bay—K07II, Stauffer Communications Inc., 1503 N. McClelland, Santa Maria, CA 93454 (KCOY-TV Ch. 12 Santa Maria)—1-w, lat. 35° 17' 57", long. 120° 50' 52".

Morro Bay—K09UF, Sainte Bcstg. Corp., 100 Sycamore Ave., Modesto, CA 95354 (KCSO Ch. 19 Modesto)—10-w, lat. 35° 23' 37", long. 120° 42' 23". Note: Licensed as LPTV.

Morro Bay, Paso Robles & San Luis Obispo—K57BC, Smith Bcstg. of California Ltd. Partnership, 730 Miramonte Dr., Santa Barbara, CA 93109 (KEYT-TV Ch. 3 Santa Barbara)—100-w, lat. 35° 21' 38", long. 120° 39' 21".

Mount Gate, Silverthorn & Bay Bridge area—K03FU, California-Oregon Bcstg. Inc., 755 Auditorium Dr., Redding, CA 96001 (KRCR-TV Ch. 7 Redding-Chico)—10-w, lat. 40° 45' 00", long. 122° 17' 49".

Mount Patterson (homes along U.S. 395 South to Bridgeport & Twin Lakes)—K07QM, Mono County Service Area No. 5, Box 675, Bridgeport, CA 93517 (KXTV Ch. 10 Sacramento-Stockton)—1-w, lat. 38° 23' 19", long. 119° 21' 50".

Mount Shasta—See K02CN, Castella.

Mount Shasta—See K04BT, Castella.

Mount Shasta—See K05BR, Castella.

Mountain View—See K56BR, Palo Alto.

Murphy Meadow—See K05EQ, Bald Mountain.

Navarro Head areas—See K12LD, Alibion Ridge.

Needles—K17BN, Mohave County Board of Supervisors, Box 390, Kingman, AZ 86401 (KTSP-TV Ch. 10 Phoenix, AZ)—100-w, lat. 35° 02' 09", long. 114° 22' 14".

Needles—See K58AP, Gas City, AZ.

Needles—See K62AG, Gas City, AZ.

Needles—See K64AG, Gas City, AZ.

Needles, CA & Bullhead City, Davis Dam & Gas City, AZ—K19BR, Needles Community TV Club Inc., Box 617, Needles, CA (KTVK Ch. 3 Phoenix, AZ)—100-w, lat. 35° 02' 09", long. 114° 22' 14".

Needles, CA & Bullhead City, Davis Dam & Gas City, AZ—K30BQ, Needles Community TV Club Inc., Box 617, Needles, CA (KPNX Ch. 12 Phoenix-Mesa, AZ)—100-w, lat. 35° 02' 09", long. 114° 22' 14".

Newberry—K03EK, County of San Bernardino, County Service Area 40, Box 326, Daggett, CA (KTLA Ch. 5 Los Angeles)—10-w, lat. 34° 50' 03", long. 116° 40' 48".

Newberry—K06IQ, County of San Bernardino, County Service Area 40, Box 326, Daggett, CA (KTTV Ch. 11 Los Angeles)—10-w, lat. 34° 50' 03", long. 116° 40' 48".

Newberry—K08IA, County of San Bernardino, County Service Area 40, Box 326, Daggett, CA (KBAK-TV Ch. 29 Bakersfield)—10-w, lat. 34° 50' 03", long. 116° 40' 48".

Newberry—K10X, County of San Bernardino, County Service Area 40, Box 326, Daggett, CA (KCBS-TV Ch. 2 Los Angeles)—10-w, lat. 34° 50' 03", long. 116° 40' 48".

Newberry—K12JI, County of San Bernardino, County Service Area 40, Box 326, Daggett, CA (KNBC-TV Ch. 4 Los Angeles)—10-w, lat. 34° 50' 03", long. 116° 40' 48".

Newell—See K13IV, Tule Lake.

North Dunsmuir—See K04BT, Castella.

North Dunsmuir—See K05BR, Castella.

North Indian Creek—See K09PI, Happy Camp.

North Indian Creek—See K11GO, Happy Camp.

North Indian Creek—See K13GL, Happy Camp.

O'Brien—K05DY, California-Oregon Bcstg. Inc., 755 Auditorium Dr., Redding, CA 96001 (KRCR-TV Ch. 7 Redding-Chico)—5-w, lat. 40° 48' 16", long. 122° 19' 50".

Olancho—See K52AL, Lone Pine.

Orleans—K08HJ, Orleans Community Service Club, Box 131, (KVQ-TV Ch. 6 Eureka)—1-w, lat. 41° 17' 06", long. 123° 29' 46".

Orleans—K11Q, Precht Television Assoc. Inc., 5650 S. Broadway, Eureka, CA 95501 (KIEM-TV Ch. 3 Eureka)—1-w, lat. 41° 17' 06", long. 123° 29' 46".

Oroville—K08FO, California-Oregon Bcstg. Inc., 755 Auditorium Dr., Redding, CA 96001 (KRCR-TV Ch. 7 Redding-Chico)—5-w, lat. 39° 18' 00", long. 121° 19' 30". Requests CP to change principal community to Maxwell/Oroville.

Oroville—K18AO, Davis-Goldfarb Co., 2121 Ave. of the Stars, Los Angeles, CA 90067 (KCPC Ch. 24 Chico)—100-w, lat. 39° 39' 04", long. 121° 27' 43". Note: Licensed as LPTV.

Oroville—K35LW, California-Oregon Bcstg. Inc., 755 Auditorium Dr., Redding, CA 96001 (KRCR-TV Ch. 7 Redding-Chico)—1000-w, lat. 39° 12' 23", long. 121° 49' 12". Note: Licensed as LPTV.

Owens Valley—See K44AL, Independence.

Oxnard—See K57BS, Santa Barbara.

Palermo—K51BP, Koplal Communications of California Inc., 500 Media Place, Sacramento, CA 95815 (KRBK-TV Ch. 31 Sacramento-Stockton)—1-w, lat. 39° 26' 51", long. 121° 27' 23".

Palm Springs—See K53CK, Desert Hot Springs.

Palm Springs—K55FI, Palmer Communications Inc., 1801 Grand Ave., Des Moines, IA 80308 (KCBS-TV Ch. 2 Los Angeles)—100-w, lat. 33° 32' 45", long. 116° 28' 06".

Palm Springs—K66BM, Trinity Bcstg. Network Inc., 2442 Michelle Rd., Tustin, CA 92680 (KTBN-TV Ch. 40 Santa Ana-Los Angeles)—100-w, lat. 33° 52' 02", long. 116° 26' 13".

Palm Springs—See K73AD, Desert Hot Springs.

Palm Springs—See K77AV, Desert Hot Springs.

Palo Alto, Mountain View, Los Altos, Sunnyvale, Saratoga, Los Gatos & San Jose—K56BR, Granite Bcstg. Corp., 230 E. Superior St., Duluth, MN 55802 (KNTV Ch. 11 San Jose)—1000-w, lat. 37° 23' 23", long. 122° 04' 52".

Palo Verde Valley—See K59CP, Blythe.

Palo Verde Valley—See K63CJ, Blythe.

Paradise—K05EM, California-Oregon Bcstg. Inc., 755 Auditorium Dr., Redding, CA 96001 (KRCR-TV Ch. 7 Redding-Chico)—5-w, lat. 39° 48' 42", long. 121° 33' 30".

Paradise—K49CT, Golden Empire Bcstg. Co., Box 489, Chico, CA 95927 (KHSL-TV Ch. 12 Chico)—100-w, lat. 39° 39' 04", long. 121° 27' 43".

Paso Robles—See K57BC, Morro Bay.

Phelan—See K33BT, Adelanto.

Philo—See K57CT, Boonville.

Philo—See K59CH, Boonville.

Philo—See K61CH, Boonville.

Philo—See K63CE, Boonville.

Philo—See K67CC, Boonville.

Philo—See K69CU, Boonville.

Pinamint Springs—See K52AL, Lone Pine.

Planada—See K63EC, Cathays Valley.

***Point Arena**—K68BD, Point Arena TV Inc., Box 144, Point Arena, CA (KQED Ch. 9 San Francisco)—100-w, lat. 38° 53' 20", long. 123° 32' 55".

Point Arena—K75AO, Point Arena TV Inc., Box 144, Point Arena, CA (KRON-TV Ch. 4 San Francisco)—10-w, lat. 38° 51' 30", long. 123° 36' 20".

Point Arena—K77CQ, Point Arena TV Inc., Box 144, Point Arena, CA (KTVU Ch. 2 Oakland-San Francisco)—10-w, lat. 38° 51' 30", long. 123° 36' 20".

Ponderosa Basin—K07NB, Ponderosa Basin Community TV Assn., 5605 Harris Cut-Off Rd., Mariposa, CA (KCRA-TV Ch. 3 Sacramento)—1-w, lat. 37° 26' 31", long. 119° 43' 12".

***Ponderosa Basin**—K12LG, Ponderosa Basin Community TV Assn., 5605 Harris Cut-Off Rd., Mariposa, CA (KXTV Ch. 10 Sacramento-Stockton)—1-w, lat. 37° 29' 06", long. 119° 19' 00".

Ponderosa Basin & Mariposa County—K06JW, Ponderosa Basin Community TV Assn., 911-0 Ronda Sevilla, Laguna Hills, CA (KJEO Ch. 47 Fresno)—1-w, lat. 37° 26' 31", long. 119° 43' 12".

Popett Flats—See K59BR, Banning.

Porterville—See K15CO, Visalia.

Porterville, Reedley & Visalia—K57CL, International Panorama TV Inc., Box A, Santa Ana, CA 92711 (KTBN-TV Ch. 40

- Santa Ana-Los Angeles**—100-w, lat. 36° 17' 07", long. 118° 50' 19".
- Potter Valley**—K06DK, Potter Valley TV Assn. Inc., Box 157, Potter Valley, CA 95469 (KTUV Ch. 2 Oakland-San Francisco)—10-w, lat. 39° 14' 22", long. 122° 59' 52".
- Potter Valley**—K08EE, Potter Valley TV Assn. Inc., Box 157, Potter Valley, CA 95469 (KCRA-TV Ch. 3 Sacramento)—10-w, lat. 39° 14' 22", long. 122° 59' 52".
- Potter Valley**—K10EQ, Potter Valley TV Assn. Inc., Box 157, Potter Valley, CA 95469 (KPIX Ch. 5 San Francisco)—10-w, lat. 39° 14' 22", long. 122° 59' 52".
- Potter Valley**—K12DV, Potter Valley TV Assn. Inc., Box 157, Potter Valley, CA 95469 (KGO-TV Ch. 7 San Francisco)—10-w, lat. 39° 14' 22", long. 122° 59' 52".
- ***Potter Valley**—K66DQ, Potter Valley TV Assn. Inc., Box 157, Potter Valley, CA 95469 (KBHK-TV Ch. 44 San Francisco)—100-w, lat. 39° 14' 22", long. 122° 59' 52".
- Potter Valley**—K69DI, Potter Valley TV Assn. Inc., Box 157, Potter Valley, CA 95469 (KQED Ch. 9 San Francisco)—20-w, lat. 39° 14' 22", long. 122° 59' 52".
- Poway**—See K57CD, Escondido.
- Poway, San Diego & surrounding areas**—K48AL, KSCI Inc., 1954 Cotner Ave., Los Angeles, CA 90025 (KSCI Ch. 18 San Bernardino-Los Angeles)—100-w, lat. 33° 00' 31", long. 116° 58' 16".
- Quincy**—K11JU, Golden Empire Bcstg. Co., Box 489, Chico, CA 95927 (KHSL-TV Ch. 12 Chico)—10-w, lat. 39° 56' 27", long. 120° 55' 40".
- Rainbow Mountain**—See K06CV, Fern Creek.
- Rancho Bernardo**—See K57CD, Escondido.
- Redway**—See K04NX, Garberville.
- Reedley**—See K57CL, Porterville.
- Ridgecrest**—See K02HY, China Lake.
- Ridgecrest**—See K04HX, China Lake.
- Ridgecrest**—See K05FD, China Lake.
- Ridgecrest**—See K07NH, China Lake.
- Ridgecrest**—See K09MG, China Lake.
- Ridgecrest**—See K11ML, China Lake.
- Ridgecrest**—See K13NF, China Lake.
- Ridgecrest**—See K47AE, Inyokern.
- Ridgecrest**—See K49AA, Armitage Field.
- Ridgecrest**—See K55AB, China Lake.
- Ridgecrest & Inyokern**—K51DD, Indian Wells Valley TV Booster Inc., Box 562, Ridgecrest, CA (KERO-TV Ch. 23 Bakersfield)—20-w, lat. 35° 28' 48", long. 117° 40' 59".
- Rio Dell**—K04NY, Precht Television Assoc. Inc., 5650 S. Broadway, Eureka, CA 95501 (KJEM-TV Ch. 3 Eureka)—1-w, lat. 40° 25' 22", long. 124° 05' 51".
- Rio Dell**—See K20CN, Fortuna.
- Rio Dell & Scotia**—K10FS, Miller Bcstg. Co., 1800 Broadway, Eureka, CA 95501 (KVIQ-TV Ch. 6 Eureka)—1-w, lat. 40° 25' 20", long. 124° 05' 40".
- Riverside**—K62AC, Regents of U. of California, Telecommunications Coordinator, 485 University Hall, Berkeley, CA (KVCR-TV Ch. 24 San Bernardino)—100-w, lat. 33° 58' 11", long. 117° 17' 50".
- Rohnert Park**—See K25AQ, Lakeport.
- Round Mountain**—See K02GV, Montgomery Creek.
- Round Mountain**—K60DX, Round Mountain Community TV Corp., Box 67, Round Mountain, CA 96001 (KCPM Ch. 24 Chico)—100-w, lat. 40° 48' 21", long. 121° 57' 24".
- Rubicon Bay**—See K60AS, Crystal Bay, NV.
- ***Sacramento**—K47DQ, Telemundo of Northern California Inc., 2349 Bering Dr., San Jose, CA 95131 (KSTS Ch. 48 San Jose), lat. 38° 34' 45", long. 121° 29' 14". Requests modification of CP to lat. 38° 34' 44", long. 121° 29' 23". BMMPT-910426JN
- Salinas**—K15CU, Telemundo of Northern California Inc., 2349 Bering Dr., San Jose, CA 95131 (KSTS Ch. 48 San Jose)—334-w, lat. 36° 45' 23", long. 121° 30' 05".
- Salinas**—See K25AC, Capitola.
- Salinas**—K56AA, Monterey County Superintendent of Schools, 132 W. Market St., Salinas, CA (KTEH Ch. 54 San Jose)—100-w, lat. 36° 32' 18", long. 121° 37' 31".
- Salinas**—K72CH, Monterey County Superintendent of Schools, 132 W. Market St., Salinas, CA (KQED Ch. 9 San Francisco)—100-w, lat. 36° 32' 18", long. 121° 37' 31".
- Salinas & Monterey**—K29AB, KICU Inc., 1585 Schallenberger Rd., San Jose, CA 95131 (KICU-TV Ch. 36 San Jose)—100-w, lat. 36° 32' 05", long. 121° 37' 14".
- San Ardo**—See K13ND, Bradley.
- San Ardo**—See K74CS, Bradley.
- San Diego**—See K48AL, Poway.
- †**San Diego**—NEW, Ch. 2, R. A. Fessenden Educational Fund, L. W. Milam, Box 3490, San Diego, CA (KBDI-TV Ch. 12 Broomfield, CO)—10-w, lat. 32° 45' 00", long. 117° 08' 44".
- †**San Diego**—NEW, Ch. 3, R. A. Fessenden Educational Fund, L. W. Milam, Box 3490, San Diego, CA (KBDI-TV Ch. 12 Broomfield, CO)—10-w, lat. 32° 45' 00", long. 117° 08' 44".
- †**San Diego**—NEW, Ch. 45, Neighborhood TV Co. Inc., Box 22073, Phoenix, AZ 85028 (KUSK Ch. 7 Prescott-Phoenix, AZ)—100-w, lat. 32° 41' 46", long. 116° 56' 10".
- San Jacinto**—See K27DS, Hemet.
- San Jose**—See K56BR, Palo Alto.
- San Luis Obispo**—K10FK, Stauffer Communications Inc., Box 1299, 1503 N. McClelland, Santa Maria, CA 93454 (KCOY-TV Ch. 12 Santa Maria)—1-w, lat. 35° 21' 38", long. 120° 39' 21".
- San Luis Obispo**—K15BD, H.B.I. Bcstg. Inc., Box 6062, Atascadero, CA 93423 (KTBN-TV Ch. 40 Santa Ana-Los Angeles)—100-w, lat. 35° 21' 38", long. 120° 39' 21".
- San Luis Obispo**—See K57BC, Morro Bay.
- San Martin**—K65AW, KTEH-TV Foundation, 100 Skyport Dr., San Jose, CA 95115 (KTEH Ch. 54 San Jose)—100-w, lat. 37° 03' 35", long. 121° 37' 30".
- Santa Barbara**—K24AD, Smith Bcstg. of California Ltd. Partnership, 730 Miramonte Dr., Santa Barbara, CA 93109 (KEYT-TV Ch. 3 Santa Barbara)—100-w, lat. 34° 24' 37", long. 119° 42' 26".
- Santa Barbara**—K59CD, KSBY Bcstg. Inc., 467 Hill St., San Luis Obispo, CA 93401 (KSBY-TV Ch. 6 San Luis Obispo)—100-w, lat. 34° 27' 55", long. 119° 40' 38".
- Santa Barbara & Santa Ynez Valley (western portion)**—K55AP, Community TV of Southern California, 4401 Sunset Blvd., Los Angeles, CA 90027 (KCET Ch. 28 Los Angeles)—100-w, lat. 34° 31' 31", long. 119° 57' 29".
- Santa Barbara (northeast section)**—K61AI, Community TV of Southern California, 4401 Sunset Blvd., Los Angeles, CA 90027 (KCET Ch. 28 Los Angeles)—100-w, lat. 34° 24' 37", long. 119° 42' 26".
- Santa Barbara, Santa Cruz Island, Ventura & Oxnard**—K57BS, Smith Bcstg. of California Ltd. Partnership, 730 Miramonte Dr., Santa Barbara, CA 93109 (KEYT-TV Ch. 3 Santa Barbara)—100-w, lat. 34° 00' 16", long. 119° 38' 54".
- Santa Cruz**—See K25AC, Capitola.
- Santa Cruz & environs**—K57AV, Retlaw Enterprises Inc., Box 1938, Monterey, CA 93940 (KMST Ch. 46 Monterey-Salinas)—100-w, lat. 37° 06' 39", long. 121° 50' 31".
- Santa Cruz Island**—See K57BS, Santa Barbara.
- Santa Maria**—K07TA, Sainte Bcstg. Corp., 100 Sycamore Ave., Modesto, CA 95354 (KADY-TV Ch. 63 Oxnard)—10-w, lat. 34° 50' 06", long. 120° 22' 56".
- Santa Maria**—K65CJ, Central Coast Good News Inc., Box 3337, San Luis Obispo, CA 93403 (KTBN-TV Ch. 40 Santa Ana-Los Angeles)—100-w, lat. 34° 49' 57", long. 120° 22' 55".
- ***Santa Rosa**—K30DO, The Chronicle Publishing Co. (KRON-TV Ch. 4 San Francisco)—700-w, lat. 38° 30' 31", long. 122° 39' 41".
- Santa Ynez Valley**—See K55AP, Santa Barbara.
- Saratoga**—See K56BR, Palo Alto.
- Scotia**—See K10FS, Rio Dell.
- Seiad Valley**—K04NU, Nolo Wire Inc., Box 571, Seiad Valley, CA 96086 (KDRV Ch. 12 Medford, OR)—100-w, lat. 41° 50' 21", long. 123° 14' 27".
- Seiad Valley**—K08EQ, Nolo Wire Inc., Box 571, Seiad Valley, CA 96086 (KOB Ch. 5 Medford, OR)—5-w, lat. 41° 50' 21", long. 123° 14' 17".
- Seiad Valley**—K12JD, Nolo Wire Inc., Box 571, Seiad Valley, CA 96086 (KTVL Ch. 10 Medford, OR)—1-w, lat. 41° 50' 21", long. 123° 14' 17".
- Shelter Cove**—K08JM, Shelter Cove Pioneers Inc., Star Rte., Shelter Cove, CA (KJEM-TV Ch. 3 Eureka)—1-w, lat. 40° 01' 56", long. 124° 02' 20".
- Shelter Cove**—K10KY, Shelter Cove Pioneers Inc., Shelter Cove, CA (KVIQ-TV Ch. 6 Eureka)—1-w, lat. 40° 01' 56", long. 124° 02' 20".
- Shoshone & Tecopa**—K07RW, Inyo County Superintendent of Schools, 1355 Jackson St., Independence, CA (KLXV Ch. 10 Las Vegas, NV)—10-w, lat. 35° 47' 08", long. 116° 08' 41".
- Shoshone & Tecopa Hot Springs**—K09OF, County of Inyo, Drawer Q, Independence, CA (KVBC Ch. 3 Las Vegas, NV)—10-w, lat. 35° 47' 05", long. 116° 08' 41".
- Shoshone & Tecopa Hot Springs**—K11OU, County of Inyo, Drawer Q, Independence, CA (KLAS-TV Ch. 8 Las Vegas, NV)—10-w, lat. 35° 47' 05", long. 116° 08' 41".
- Shoshone & Tecopa Hot Springs**—K13PP, County of Inyo, Drawer Q, Independence, CA (KTNV Ch. 13 Las Vegas, NV)—10-w, lat. 35° 47' 05", long. 116° 08' 41".
- Sierraville**—K11SW, Sierraville TV Assn., lat. 39° 36' 33", long. 120° 19' 53".
- Silent Valley**—See K59BR, Banning.
- Silver Lake**—See K12ED, Fern Creek.
- Silver Lake**—See K33BT, Adelanto.
- Silverthorn**—See K03FU, Mount Gate.
- Snow Peak**—See K27DS, Hemet.
- Solvang**—K10GR, Stauffer Communications Inc., Box 1299, 1503 N. McClelland, Santa Maria, CA 93454 (KCOY-TV Ch. 12 Santa Maria)—10-w, lat. 34° 31' 31", long. 119° 57' 30".
- Solvang**—See K53AT, Buellton.
- South Dunsmuir**—See K04BT, Castella.

Translators—California

South Dunsmuir—See K05BR, Castella.

South Lake Tahoe—K33CN, Sunbelt Bcstg. Co., 1500 Foremaster Lane, Las Vegas, NV 89101 (KRN Ch. 4 Reno, NV)—10-w, lat. 38° 54' 37", long. 120° 02' 05".

Spaulding—See K10HP, Eagle Lake.

Spaulding Tract—K05HG, Eagle Lake Translator Assn., Box 542, Star Rte. 3, Susanville, CA (KOTI Ch. 2 Klamath Falls, OR)—1-w, lat. 40° 41' 15", long. 120° 35' 48".

Springville—See K07HA, Balch Park.

Springville—K09VI, Springville Community TV Inc., 33600 Globe Dr., Porterville, CA (KVPT Ch. 18 Fresno), lat. 36° 09' 05", long. 118° 46' 55".

Springville—See K11FU, Balch Park.

Springville—K13PG, Springville Community TV Inc., 33600 Globe Dr., Porterville, CA (KFSN-TV Ch. 30 Fresno)—10-w, lat. 36° 09' 08", long. 118° 46' 30".

Stateline—See K43DB, Meyers.

†**Stockton**—NEW, Ch. 61, Telemundo of Northern California Inc., 2349 Bering Dr., San Jose, CA 95131 (KSTS Ch. 48 San Jose)—100-w, lat. 37° 57' 22", long. 121° 17' 07".

Summit—See K12IQ, Conway.

Sunnyvale—See K56BR, Palo Alto.

Susanville—See K06IL, Litchfield.

Susanville—See K63DP, Chester.

Susanville—See K69FS, Herlong.

Susanville—See K75BT, Herlong.

Susanville & Herlong—K61EN, Honey Lake Community TV Corp., Box 963, 320 N. Mesa St., Susanville, CA 96130 (KTVN Ch. 2 Reno, NV)—100-w, lat. 40° 26' 49", long. 120° 21' 25".

Susanville & Herlong—K65CC, Honey Lake Community TV Corp., Box 963, 320 N. Mesa St., Susanville, CA 96130 (KNPB Ch. 5 Reno, NV)—100-w, lat. 40° 26' 49", long. 120° 21' 25".

Susanville & Herlong—K67BY, Honey Lake Community TV Corp., Box 963, 320 N. Mesa St., Susanville, CA 96130 (KAME-TV Ch. 21 Reno, NV)—100-w, lat. 40° 26' 49", long. 120° 21' 25".

***Swauger Creek**—K48CN, Mono County Service Area No. 5, Box 675, Bridgeport, CA 93517 (KRN Ch. 4 Reno, NV)—1-w, lat. 38° 23' 19", long. 119° 21' 50".

Swauger Creek—K51CP, Mono County Service Area No. 5, Box 675, Bridgeport, CA 93517 (KAME-TV Ch. 21 Reno, NV)—1-w, lat. 38° 23' 19", long. 119° 21' 50".

Swauger Creek—K54CX, Mono County Service Area No. 5, Box 675, Bridgeport, CA 93517 (KVIE Ch. 6 Sacramento-Stockton)—1-w, lat. 38° 23' 19", long. 119° 21' 50".

Sycamore Flats & Upper Arroyo—K02DC, KSBW Inc., Box 81651, Salinas, CA 93912 (KSBW Ch. 8 Salinas-Monterey)—10-w, lat. 36° 14' 27", long. 121° 25' 26".

Tecopa—See K07RW, Shoshone.

Tecopa Hot Springs—See K09OF, Shoshone.

Tecopa Hot Springs—See K11OU, Shoshone.

Tecopa Hot Springs—See K13PP, Shoshone.

Thousand Oaks—K55CC, Trinity Bcstg. Network Inc., 2442 Michelle Rd., Tustin, CA 92680 (KTBN-TV Ch. 40 Santa Ana-Los Angeles)—100-w, lat. 34° 05' 10", long. 118° 46' 33".

Three Rivers—K74BJ, San Joaquin Communications Corp., Box 24000, Fresno, CA (KFSN-TV Ch. 30 Fresno)—20-w, lat. 36° 26' 00", long. 118° 52' 40".

Three Rivers—K78BO, San Joaquin Communications Corp., Box 24000, Fresno, CA (KSEE Ch. 24 Fresno)—20-w, lat. 36° 26' 00", long. 118° 52' 40".

***Topaz Lake (region)**—K13NJ, Mono County Superintendent of Schools, Box 11, June Lake, CA (KVIE Ch. 6 Sacramento-Stockton)—1-w, lat. 38° 23' 19", long. 119° 21' 50".

Torrey Pines—See K59AL, University of California-San Diego.

Trinity Center—K02KH, North Lake Translator Group, Box 130, Trinity Center, CA (KTVL Ch. 10 Medford, OR)—5-w, lat. 40° 58' 30", long. 122° 42' 45".

Trinity Center—See K04IO, Coffee Creek.

Trinity Center—See K05FZ, Coffee Creek.

Tule Lake & Newell—K13JV, Modoc County Superintendent of Schools, 139 W. Henderson St., Alturas, CA 96101 (KDE-TV Ch. 9 Redding)—1-w, lat. 41° 51' 30", long. 121° 19' 45".

Twentynine Palms—See K27DS, Hemet.

Twentynine Palms—See K59BM, Joshua Tree.

Twentynine Palms—See K61BE, Joshua Tree.

Twentynine Palms & Twentynine Palms Marine Base—K49DC, Morongo Basin TV Club Inc., Box 864, Twentynine Palms, CA (KCBS-TV Ch. 2 Los Angeles)—100-w, lat. 34° 04' 32", long. 115° 57' 18".

Twentynine Palms & Twentynine Palms Marine Base—K54AI, Morongo Basin TV Club Inc., Box 864, Twentynine Palms, CA (KTLA Ch. 5 Los Angeles)—20-w, lat. 34° 04' 32", long. 115° 57' 18".

Twentynine Palms & Twentynine Palms Marine Base—K65AR, Morongo Basin TV Club Inc., Box 864, Twentynine Palms, CA (KABC-TV Ch. 7 Los Angeles)—100-w, lat. 34° 04' 32", long. 115° 57' 18".

Twentynine Palms & Twentynine Palms Marine Base—K70BC, Morongo Basin TV Club Inc., Box 864, Twentynine Palms, CA (KNBC-TV Ch. 4 Los Angeles)—100-w, lat. 34° 04' 32", long. 115° 57' 18". Requests CP for change from Ch. 70 to Ch. 51. BPTT-910409IA.

Twentynine Palms Marine Base—See K49DC, Twentynine Palms.

Twentynine Palms Marine Base—See K54AI, Twentynine Palms.

Twentynine Palms Marine Base—See K65AR, Twentynine Palms.

Twentynine Palms Marine Base—See K67AJ, Twentynine Palms.

Twentynine Palms Marine Base—See K70BC, Twentynine Palms.

Twentynine Palms, Twentynine Palms Marine Base & nearby desert area—K67AJ, Morongo Basin TV Club Inc., Box 864, Twentynine Palms, CA (KTTV Ch. 11 Los Angeles)—100-w, lat. 34° 04' 32", long. 115° 57' 18".

Twin Lakes—See K02JX, Bridgeport.

Twin Lakes—See K11HS, Bridgeport.

Twin Lakes—See K13EX, Bridgeport.

Ukiah—K17CG, TV Improvement Assn., Box 637, Ukiah, CA 95482 (KTXL Ch. 40 Sacramento-Stockton)—100-w, lat. 39° 07' 03", long. 123° 05' 35".

Ukiah—K21CD, TV Improvement Assn., Box 637, Ukiah, CA 95482 (KFTY Ch. 50 Santa Rosa)—100-w, lat. 39° 07' 03", long. 123° 05' 35".

Ukiah—K39AG, TV Improvement Assn., Box 342, Ukiah, CA (KTVU Ch. 2 Oakland-San Francisco)—100-w, lat. 39° 07' 03", long. 123° 05' 35".

Ukiah—K41AF, TV Improvement Assn., Box 342, Ukiah, CA (KRON-TV Ch. 4 San Francisco)—100-w, lat. 39° 07' 03", long. 123° 05' 35".

Ukiah—K43AF, TV Improvement Assn., Box 342, Ukiah, CA (KPX Ch. 5 San Francisco)—100-w, lat. 39° 07' 03", long. 123° 05' 35".

Ukiah—K45AH, TV Improvement Assn., Box 342, Ukiah, CA (KGO-TV Ch. 7 San Francisco; KNTV Ch. 11 San Jose)—100-w, lat. 39° 07' 03", long. 123° 05' 35".

Ukiah—K51AQ, TV Improvement Assn., Box 342, Ukiah, CA (KBHK-TV Ch. 44 San Francisco)—100-w, lat. 39° 07' 03", long. 123° 05' 35".

Ukiah—K67BV, TV Improvement Assn., Box 342, Ukiah, CA (KICU-TV Ch. 36 San Jose)—100-w, lat. 39° 07' 03", long. 123° 05' 35".

Ukiah—K69DF, TV Improvement Assn., Box 637, Ukiah, CA 95482 (KCET Ch. 28 Los Angeles)—100-w, lat. 39° 07' 03", long. 123° 05' 35".

University City—See K59AL, University of California-San Diego.

University of California-San Diego, University City & Torrey Pines—K59AL, Board of Trustees, California State U. & Colleges for San Diego State U., San Diego, CA 92182 (KPBS Ch. 15 San Diego)—100-w, lat. 32° 52' 44", long. 117° 14' 33".

Upper Arroyo—See K02DC, Sycamore Flats.

Ventura—See K57BS, Santa Barbara.

Victorville—See K33BT, Adelanto.

Victorville—K47CC, Community TV of Southern California, 4401 Sunset Blvd., Los Angeles, CA 90027 (KCET Ch. 28 Los Angeles)—78-w, lat. 34° 36' 35", long. 117° 17' 12".

Victorville & adjacent communities—K21AC, Victor Valley Public Translators Inc., 325 E. Main St., Barstow, CA (KCBS-TV Ch. 2 Los Angeles)—100-w, lat. 34° 36' 39", long. 117° 17' 12".

Victorville & adjacent communities—K27AE, Victor Valley Public Translators Inc., 325 E. Main St., Barstow, CA (KCAL Ch. 9 Los Angeles)—100-w, lat. 34° 39' 39", long. 117° 17' 12".

Victorville & adjacent communities—K31AD, Victor Valley Public Translators Inc., 325 E. Main St., Barstow, CA (KTTV Ch. 11 Los Angeles)—100-w, lat. 34° 36' 39", long. 117° 17' 12".

Visalia—See K57CL, Porterville.

Visalia & Porterville—K15CO, Trinity Bcstg. Network Inc., 2442 Michelle Rd., Tustin, CA 92680 (KTBN-TV Ch. 40 Santa Ana-Los Angeles)—100-w, lat. 36° 17' 07", long. 118° 50' 19".

Watsonville—See K25AC, Capitola.

Wawona—K04IZ, Yosemite Park & Curry Co., Yosemite National Park, CA (KVIE Ch. 6 Sacramento-Stockton)—1-w, lat. 37° 31' 08", long. 119° 35' 59".

Wawona—K05EG, Yosemite Park & Curry Co., Yosemite National Park, CA (KNTV Ch. 11 San Jose)—1-w, lat. 37° 31' 08", long. 119° 35' 59".

Wawona—K07JB, Yosemite Park & Curry Co., Yosemite National Park, CA (KCRA-TV Ch. 3 Sacramento)—1-w, lat. 37° 31' 08", long. 119° 35' 59".

Wawona—K09LM, Yosemite Park & Curry Co., Yosemite National Park, CA (KTVU Ch. 2 Oakland-San Francisco)—1-w, lat. 37° 31' 08", long. 119° 35' 59".

Wawona—K12IF, Yosemite Park & Curry Co., Yosemite National Park, CA (KXTV Ch. 10 Sacramento-Stockton)—1-w, lat. 37° 31' 08", long. 119° 35' 59".

Weaverville—K04DO, Weaverville Translator Co. Inc., Box 345, Weaverville, CA (KHSL-TV Ch. 12 Chico)—1-w, lat. 40° 43' 11", long. 122° 58' 46".

Weaverville—See K05CF, Douglas City.

Colorado—Translators

Weaverville—K20DB, Miller Bcstg. Co., 1800 Broadway, Eureka, CA 95501 (KVIQ-TV Ch. 6 Eureka)—20-w, lat. 40° 43' 11", long. 122° 58' 46".

Weaverville, Douglas City & Junction City—K02EE, Trinity County Superintendent of Schools, Courthouse Drawer AH, Weaverville, CA (KXE-TV Ch. 9 Redding)—10-w, lat. 40° 43' 11", long. 122° 58' 46".

Weed—K04CM, Golden Empire Bcstg. Co., Box 489, Chico, CA 95927 (KHSL-TV Ch. 12 Chico)—1-w, lat. 41° 25' 00", long. 122° 24' 10".

Weed—K06GR, Northern California Educational TV Assn. Inc., 603 N. Market St., Redding, CA 96003 (KXE-TV Ch. 9 Redding)—1-w, lat. 41° 25' 00", long. 122° 24' 10".

Weed—K13JG, California-Oregon Bcstg. Inc., 755 Auditorium Dr., Redding, CA 96001 (KRCR-TV Ch. 7 Redding-Chico)—1-w, lat. 41° 21' 30", long. 122° 15' 30".

Weed—See K64DK, Yreka.

Weed—See K70EL, Grenada.

Weott—K10NH, Eel River Lions Club, Box 237, Weott, CA 95571 (KVIQ-TV Ch. 6 Eureka)—1-w, lat. 40° 18' 29", long. 123° 55' 30".

Westwood—See K57AO, Canyon Dam.

Westwood—See K59AU, Canyon Dam.

Westwood—See K63DP, Chester.

Westwood—See K67BS, Canyon Dam.

Westwood—See K69EN, Chester.

Whitmore—K06GZ, Golden Empire Bcstg. Co., Box 489, Chico, CA 95927 (KHSL-TV Ch. 12 Chico)—1-w, lat. 40° 34' 12", long. 121° 56' 55".

Williams—See K08FZ, Colusa.

***Willits**—K18CP, Willits Community Translator Assn., 304 E. Gobbi St., Ukiah, CA 95482 (KRCR-TV Ch. 7 Redding-Chico)—520-w, lat. 39° 23' 48", long. 123° 20' 59".

***Willits**—K30DA, Willits Community Translator Assn., 304 E. Gobbi St., Ukiah, CA 95482 (KFTY Ch. 50 Santa Rosa)—526-w, lat. 39° 23' 48", long. 123° 20' 59".

***Willits**—K49CQ, Willits Community Translator Assn., 304 E. Gobbi St., Ukiah, CA 95482 (KTXL Ch. 40 Sacramento-Stockton)—527-w, lat. 39° 23' 48", long. 123° 20' 59".

Willow Creek—K08GR, Precht Television Assoc. Inc., 5650 S. Broadway, Eureka, CA 95501 (KIEM-TV Ch. 3 Eureka)—1-w, lat. 40° 55' 53", long. 123° 35' 54".

Willow Creek—K10EN, Willow Creek Chamber of Commerce, Willow Creek, CA (KVIQ-TV Ch. 6 Eureka)—5-w, lat. 40° 55' 46", long. 123° 36' 06".

Willow Creek—K34BW, California-Oregon Bcstg. Inc., 755 Auditorium Dr., Redding, CA 96001 (KRCR-TV Ch. 7 Redding-Chico)—1-w, lat. 40° 58' 05",

long. 123° 41' 17". Note: Licensed as LPTV.

Yosemite National Park—K03DR, Yosemite Park & Curry Co., Yosemite National Park, CA (KQED Ch. 9 San Francisco)—1-w, lat. 37° 43' 52", long. 119° 34' 25".

Yosemite National Park—K07DN, Yosemite Park & Curry Co., Yosemite National Park, CA (KRON-TV Ch. 4 San Francisco)—1-w, lat. 37° 43' 52", long. 119° 34' 25".

Yosemite National Park—K10K, Yosemite Park & Curry Co., Yosemite National Park, CA (KPX Ch. 5 San Francisco)—1-w, lat. 37° 43' 52", long. 119° 34' 25".

Yosemite National Park—K13DO, Yosemite Park & Curry Co., Yosemite National Park, CA (KNTV Ch. 11 San Jose)—1-w, lat. 37° 43' 52", long. 119° 34' 25".

Yosemite Valley—K06HD, Yosemite Park & Curry Co., Yosemite National Park, CA (KTUV Ch. 2 Oakland-San Francisco)—1-w, lat. 37° 43' 52", long. 119° 34' 25".

Yreka—See K04HE, Montague.

Yreka—K06GP, Freedom Communications Inc., Box 10, Medford, OR 97501 (KTVL Ch. 10 Medford, OR)—1-w, lat. 41° 43' 30", long. 122° 37' 45".

Yreka—See K70EL, Grenada.

Yreka & Montague—K13LO, California-Oregon Bcstg. Inc., 755 Auditorium Dr., Redding, CA 96001 (KRCR-TV Ch. 7 Redding-Chico)—10-w, lat. 41° 44' 48", long. 122° 41' 45".

Yreka & Montague—K17BA, Sunshine TV Inc., Box 728, Medford, OR 97501 (KDRV Ch. 12 Medford, OR)—100-w, lat. 41° 36' 41", long. 122° 37' 26".

Yreka & Weed—K64DK, Golden Empire Bcstg. Co., Box 489, Chico, CA 95927 (KHSL-TV Ch. 12 Chico)—100-w, lat. 41° 36' 41", long. 121° 37' 26".

Yucca Valley—See K27DS, Hamet.

Yucca Valley—See K59BM, Joshua Tree.

Yucca Valley—See K61BE, Joshua Tree.

Colorado

Aguilar—K02AC, Aguilar TV Club, Aguilar, CO (KOAA-TV Ch. 5 Pueblo-Colorado Springs)—1-w, lat. 37° 23' 20", long. 104° 37' 40".

Aguilar—K04KB, U. of Southern Colorado, 2200 Bonforte Blvd., Pueblo, CO 81001 (KTSC Ch. 8 Pueblo-Colorado Springs)—10-w, lat. 37° 23' 20", long. 104° 37' 40".

Aguilar—K07AG, Aguilar TV Club, Aguilar, CO (KKTV Ch. 11 Colorado Springs-Pueblo)—1-w, lat. 37° 23' 20", long. 104° 37' 40".

Aguilar—K09AH, Aguilar TV Club, Aguilar, CO (KRDO-TV Ch. 13 Colorado Springs-Pueblo)—1-w, lat. 37° 23' 20", long. 104° 37' 40".

Akron—K11EF, Town of Akron, Town Clerk, Akron, CO (KCNC-TV Ch. 4 Denver)—1-w, lat. 40° 09' 28", long. 103° 12' 25".

Akron—K13DW, Town of Akron, Town Clerk, Akron, CO (KUSA-TV Ch. 9 Denver)—1-w, lat. 40° 09' 28", long. 103° 12' 25".

Akron, Otis & Washington County—K14AE, Board of Washington County Commissioners, High Plains Radio, Star Rte., Box 24, Sugar City, CO (KWGN-TV Ch. 2 Denver)—100-w, lat. 40° 17' 30", long. 103° 03' 05".

Akron, Otis & Washington County (rural SW)—K16AC, Board of Washington County Commissioners, High Plains Radio, Star Rte., Box 24, Sugar City, CO (KCNC-TV Ch. 4 Denver)—100-w, lat. 40° 17' 30", long. 103° 03' 05".

Akron, Otis & Washington County (rural SW)—K18AE, Board of Washington County Commissioners, High Plains Radio, Star Rte., Box 24, Sugar City, CO (KUSA-TV Ch. 9 Denver)—100-w, lat. 40° 17' 30", long. 103° 03' 05".

Akron, Otis & Washington County—K20AE, Board of Washington County Commissioners, High Plains Radio, Star Rte., Box 24, Sugar City, CO (KRMA-TV Ch. 6 Denver)—100-w, lat. 40° 17' 30", long. 103° 03' 05".

Alamosa—K03CO, Pikes Peak Bcstg. Co., Box 1457, Colorado Springs, CO 80901-1457 (KRDO-TV Ch. 13 Colorado Springs-Pueblo)—100-w, lat. 37° 27' 37", long. 105° 51' 26".

Alamosa—See K57CB, Romeo.

Alamosa & Salida—K44CI, Pikes Peak Bcstg. Co., Box 1457, Colorado Springs, CO 80901-1457 (KRDO-TV Ch. 13 Colorado Springs-Pueblo)—200-w, lat. 37° 26' 44", long. 106° 00' 35".

Alamosa, Antonito, La Jara, Manassa & Romeo—K59BG, San Luis Valley TV Inc., Box 144, La Jara, CO 81140 (KNME-TV Ch. 5 Albuquerque, NM)—100-w, lat. 37° 12' 25", long. 106° 01' 12".

Alamosa, Antonito, La Jara, Manassa & Romeo—K61AZ, San Luis Valley TV Inc., Box 144, La Jara, CO 81140 (KGSW-TV Ch. 14 Albuquerque, NM)—100-w, lat. 37° 12' 25", long. 106° 01' 12".

Alamosa, Antonito, La Jara, Manassa & Romeo—K63AN, San Luis Valley TV Inc., Box 144, La Jara, CO 81140 (KOB-TV Ch. 4 Albuquerque, NM)—100-w, lat. 37° 12' 25", long. 106° 01' 12".

Alamosa, Antonito, La Jara, Manassa & Romeo—K65AS, San Luis Valley TV Inc., Box 144, La Jara, CO 81140 (KOAT-TV Ch. 7 Albuquerque, NM)—100-w, lat. 37° 12' 25", long. 106° 01' 12".

Alamosa, Antonito, La Jara, Manassa & Romeo—K67AK, San Luis Valley TV Inc., Box 144, La Jara, CO 81140 (KGGM-TV Ch. 13 Albuquerque, NM)—100-w, lat. 37° 12' 25", long. 106° 01' 12".

Alamosa, La Jara, Manassa, Romeo & Antonito—K55CL, U. of Southern Colorado, 2200 Bonforte Blvd., Pueblo, CO 81001 (KTSC Ch. 8 Pueblo-Colorado Springs)—100-w, lat. 37° 12' 25", long. 106° 01' 12".

Alison (rural area)—K09GH, Allison TV Assn., Rte. 2, Ignacio, CO (KGGM-TV Ch. 13 Albuquerque, NM)—1-w, lat. 37° 04' 20", long. 107° 26' 45".

Alison (rural area)—K11BA, Allison TV Assn., Rte. 2, Ignacio, CO (KOB-TV Ch. 4 Albuquerque, NM)—1-w, lat. 37° 04' 20", long. 107° 26' 45".

Alison-Arboles (rural area)—K02HM, Allison TV Assn., Rte. 2, Ignacio, CO (KOAT-TV Ch. 7 Albuquerque, NM)—1-w, lat. 37° 04' 20", long. 107° 26' 45".

Alma—K02GX, Town of Alma, Box E, Alma, CO (KRDO-TV Ch. 13 Colorado Springs-Pueblo)—5-w, lat. 39° 20' 01", long. 106° 05' 00".

Alma—K06DA, Town of Alma, Box E, Alma, CO (KCNC-TV Ch. 4 Denver)—1-w, lat. 39° 20' 01", long. 106° 05' 00".

Alma—K13FN, Town of Alma, Box E, Alma, CO (KUSA-TV Ch. 9 Denver)—1-w, lat. 39° 20' 01", long. 106° 05' 00".

Antero Junction, Eleven Mile Reservoir & Hartsel—K64AQ, Gunnison County Metro Recreation District, Box 1382, Gunnison, CO 81230 (KUSA-TV Ch. 9 Denver)—100-w, lat. 39° 02' 57", long. 105° 30' 45".

Anton & Washington County (rural SW)—K24AF, Board of Washington County Commissioners, High Plains Radio, Star Rte., Box 24, Sugar City, CO (KWGN-TV Ch. 2 Denver)—100-w, lat. 39° 51' 09", long. 103° 21' 40".

Anton & Washington County (rural SW)—K26AB, Board of Washington County Commissioners, High Plains Radio, Star Rte., Box 24, Sugar City, CO (KCNC-TV Ch. 4 Denver)—100-w, lat. 39° 51' 09", long. 103° 21' 40".

Anton & Washington County (rural SW)—K28AB, Board of Washington County Commissioners, High Plains Radio, Star Rte., Box 24, Sugar City, CO (KUSA-TV Ch. 9 Denver)—100-w, lat. 39° 51' 09", long. 103° 21' 40".

Anton & Washington County (rural SW)—K30AD, Board of Washington County Commissioners, High Plains Radio, Star Rte., Box 24, Sugar City, CO (KRMA-TV Ch. 6 Denver)—100-w, lat. 39° 51' 09", long. 103° 21' 40".

Antonito—See K55CL, Alamosa.

Antonito—See K57CB, Romeo.

Antonito—See K59BG, Alamosa.

Antonito—See K61AZ, Alamosa.

Antonito—See K63AN, Alamosa.

Antonito—See K65AS, Alamosa.

Antonito—See K67AK, Alamosa.

Translators—Colorado

Arboles—See K02HM, Allison.

Arrowhead Subdivision, Cimarron & Little Cimarron—K06AM, Gunnison County Metro Recreation District, Box 1382, Gunnison, CO 81230 (KREX-TV Ch. 5 Grand Junction)—1-w, lat. 38° 23' 44", long. 107° 25' 44".

Artesia, Blue Mountain, Cathedral, Dinosaur, Goeder & Rangely—K08EK, Rio Blanco County TV Assn., Box 1047, Meeker, CO 81641 (KCNC-TV Ch. 4 Denver)—1-w, lat. 40° 09' 36", long. 108° 57' 12".

Artesia, Blue Mountain, Cathedral, Dinosaur, Goeder & Rangely—K10DY, Rio Blanco County TV Assn., Box 1047, Meeker, CO 81641 (KTVX Ch. 4 Salt Lake City, UT)—1-w, lat. 40° 09' 36", long. 108° 57' 12".

Artesia, Blue Mountain, Cathedral, Dinosaur, Goeder & Rangely—K12EE, Rio Blanco County TV Assn., Box 1047, Meeker, CO 81641 (KSL-TV Ch. 5 Salt Lake City, UT)—1-w, lat. 40° 09' 36", long. 108° 57' 12".

Ashcroft—K02FW, Glen C. Brand, Box 116, Ashcroft, CO (KUSA-TV Ch. 9 Denver)—1-w, lat. 39° 08' 48", long. 106° 52' 11".

Aspen—K03DW, Roaring Fork TV Assn. Inc., 506 E. Main St., Aspen, CO 81611 (KCNC-TV Ch. 4 Denver)—10-w, lat. 39° 13' 33", long. 106° 50' 00".

Aspen—K06HU, Roaring Fork TV Assn. Inc., 506 E. Main St., Aspen, CO 81611 (KUSA-TV Ch. 9 Denver)—10-w, lat. 39° 13' 33", long. 106° 50' 00".

Aspen—K08HN, Roaring Fork TV Assn. Inc., 506 E. Main St., Aspen, CO 81611 (KREX-TV Ch. 5 Grand Junction)—10-w, lat. 39° 13' 33", long. 106° 50' 00".

***Aspen**—K12MQ, Roaring Fork TV Assn. Inc., 506 E. Main St., Aspen, CO 81611 (KRMA-TV Ch. 6 Denver)—10-w, lat. 39° 13' 33", long. 106° 50' 00".

Aspen—K23AE, W. Russell Withers Jr., 332 W. Main St., Aspen, CO 81611 (KREG-TV Ch. 3 Glenwood Springs)—100-w, lat. 39° 13' 33", long. 106° 50' 00". Note: Licensed as LPTV.

***Aspen**—K31AS, Arapahoe County TV Club, 18100 E. Berry Dr., Aurora, CO 80015 (WTBS Ch. 17 Atlanta, GA via satellite)—1000-w, lat. 39° 12' 28", long. 106° 51' 15".

***Aspen**—K35DH, Western Slope Communications Ltd. 10-w, lat. 39° 13' 33", long. 106° 50' 00".

***Avon**—K19CB, Town of Red Cliff, Box 40, 413 Eagle Rd., Red Cliff, CO 81649 (KWGN-TV Ch. 2 Denver)—100-w, lat. 39° 39' 20", long. 106° 40' 39". Requests modification of CP for change to lat. 39° 36' 56", long. 106° 26' 57" (BMPPT-890310WM).

***Avon**—K30BS, Town of Red Cliff, Box 40, 413 Eagle Rd., Red Cliff, CO 81649 (KRMA-TV Ch. 6 Denver)—100-w, lat. 39° 39' 20", long. 106° 40' 39". Requests modification of CP for change to lat. 39°

36' 56", long. 106° 26' 57" (BMPPT-890310WL).

***Avon**—K62CZ, Town of Red Cliff, Box 40, 413 Eagle Rd., Red Cliff, CO 81649 (KCNC-TV Ch. 4 Denver)—1000-w, lat. 39° 39' 20", long. 106° 40' 39". Requests modification of CP for change to lat. 39° 36' 56", long. 106° 26' 57" (BMPPT-890310XM).

***Avon**—K64DD, Town of Red Cliff, Box 40, 413 Eagle Rd., Red Cliff, CO 81649 (KUSA-TV Ch. 9 Denver)—100-w, lat. 39° 39' 20", long. 106° 40' 39". Requests modification of CP for change to lat. 39° 36' 56", long. 106° 26' 57" (BMPPT-890310WN).

***Avon**—K66DA, Town of Red Cliff, Box 40, 413 Eagle Rd., Red Cliff, CO 81649 (KMGH-TV Ch. 7 Denver)—100-w, lat. 39° 39' 20", long. 106° 40' 39". Requests modification of CP for change to lat. 39° 36' 56", long. 106° 26' 57" (BMPPT-890310XB).

Axial Basin (rural area)—K05AE, Moffat County, 561 Russell St., Craig, CO (KCNC-TV Ch. 4 Denver)—10-w, lat. 40° 20' 57", long. 107° 41' 06".

Axial Basin (rural area)—K60BX, Moffat County, 561 Russell St., Craig, CO (KUSA-TV Ch. 9 Denver)—10-w, lat. 40° 20' 57", long. 107° 41' 06".

Baca County—K07UN, Baca County, Box 116, 741 Main St., Springfield, CO 81073 (KTSC Ch. 8 Pueblo-Colorado Springs)—10-w, lat. 37° 10' 05", long. 103° 05' 55".

Banty Point (rural area)—K04JX, Rio Blanco County TV Assn., Box 1047, Meeker, CO 81641 (KSL-TV Ch. 5 Salt Lake City, UT)—1-w, lat. 40° 02' 39", long. 108° 59' 32".

***Banty Point (rural area)**—K65BX, Rio Blanco County TV Assn., Box 1047, Meeker, CO 81641 (KUED Ch. 7 Salt Lake City, UT)—10-w, lat. 40° 02' 39", long. 108° 59' 32".

***Basalt**—K02LD, Roaring Fork TV Assn. Inc., 506 E. Main St., Aspen, CO 81611 (KRMA-TV Ch. 6 Denver)—10-w, lat. 39° 21' 10", long. 107° 06' 06".

Basalt—K04HQ, Roaring Fork TV Assn. Inc., 506 E. Main St., Aspen, CO 81611 (KCNC-TV Ch. 4 Denver)—10-w, lat. 39° 21' 10", long. 107° 06' 06".

Basalt—K07KR, Roaring Fork TV Assn. Inc., 506 E. Main St., Aspen, CO 81611 (KUSA-TV Ch. 9 Denver)—10-w, lat. 39° 21' 10", long. 107° 06' 06".

Basalt—K09AG, Basalt Community TV Assn., Box 1165, 7 Castles Ranch, Basalt, CO (KREX-TV Ch. 5 Grand Junction)—10-w, lat. 39° 21' 10", long. 107° 06' 06".

Bayfield & Ignacio—K6180, Regents of U. of New Mexico and the Board of Education of the City of Albuquerque, 1130 University NE, Albuquerque, NM 87102 (KNME-TV Ch. 5 Albuquerque, NM)—100-w, lat. 37° 10' 48", long. 107° 29' 12".

Bayfield & Ignacio—K638N, Pine River TV Assn., Box 180, Durango, CO (KGSW-TV Ch. 14 Albuquerque, NM)—100-w, lat. 37° 10' 48", long. 107° 29' 12".

Bayfield & Ignacio—K65CI, Pine River TV Assn., Box 180, Durango, CO (KOB-TV Ch. 4 Albuquerque, NM)—100-w, lat. 37° 10' 48", long. 107° 29' 12".

Bayfield & Ignacio—K67CM, Pine River TV Assn., Box 180, Durango, CO (KOAT-TV Ch. 7 Albuquerque, NM)—100-w, lat. 37° 10' 48", long. 107° 29' 12".

Bayfield & Vallecito Reservoir area—K08ET, Lake TV Assn., Rte. 1, Bayfield, CO (KREZ-TV Ch. 6 Durango)—10-w, lat. 37° 22' 00", long. 107° 31' 30".

Bethune & Burlington—K53AD, Kit Carson County, Board of County Commissioners, County Courthouse, Burlington, CO (KCNC-TV Ch. 4 Denver)—100-w, lat. 39° 16' 20", long. 102° 23' 54".

Bethune & Burlington—K55AX, Kit Carson County, Board of County Commissioners, County Courthouse, Burlington, CO (KRMA-TV Ch. 6 Denver)—100-w, lat. 39° 16' 20", long. 102° 23' 54".

Bethune & Burlington—K57AM, Kit Carson County, Board of County Commissioners, County Courthouse, Burlington, CO (KMGH-TV Ch. 7 Denver)—100-w, lat. 39° 16' 20", long. 102° 23' 54".

Bethune & Burlington—K59AP, Kit Carson County, Board of County Commissioners, County Courthouse, Burlington, CO (KUSA-TV Ch. 9 Denver)—100-w, lat. 39° 16' 20", long. 102° 23' 54".

Big Elk Meadows—K08JK, Big Elk Meadows Assn., Box 440, Lyons, CO (KCNC-TV Ch. 4 Denver)—1-w, lat. 40° 15' 37", long. 105° 25' 32".

Big Elk Meadows—K110F, Big Elk Meadows Assn., Box 440, Lyons, CO (KMGH-TV Ch. 7 Denver)—1-w, lat. 40° 15' 37", long. 105° 25' 32".

Big Elk Meadows—K130U, Big Elk Meadows Assn., Box 440, Lyons, CO (KUSA-TV Ch. 9 Denver)—1-w, lat. 40° 15' 37", long. 105° 25' 32".

***Blanco Basin (18-mi. SE of Pagosa Springs)**—K08JI, Blanco Basin TV Assn., Box 1031, Pagosa Springs, CO (KREZ-TV Ch. 6 Durango)—1-w, lat. 37° 11' 57", long. 106° 45' 47".

Blanco River rural area—K11HU, Blanco River TV Assn., Box 14A, Rte. 2, Pagosa Springs, CO (KOB-TV Ch. 4 Albuquerque, NM)—1-w, lat. 37° 09' 28", long. 106° 55' 21".

***Blue Mesa**—K30DL, Storm King TV Assn., Box 211, Montrose, CO 81402 (KCNC-TV Ch. 4 Denver)—100-w, lat. 38° 29' 48", long. 106° 19' 09".

Blue Mountain—See K08EK, Artesia.

Blue Mountain—See K10DY, Artesia.

Blue Mountain—See K12EE, Artesia.

Blue Mountain—See K41AJ, Rangely.

Blue Mountain, Dinosaur & Rangely—K59BY, Rio Blanco County TV Assn., Box 1047, Meeker, CO 81641 (KRMA-TV Ch. 6 Denver)—100-w, lat. 40° 09' 36", long. 108° 57' 12". Requests CP for change to

lat. 40° 05' 51", long. 108° 48' 36". BPTT-910501DQ

Blue River Valley & Breckenridge—K08EM, Breckenridge Volunteer Fire Dept. (KCNC-TV Ch. 4 Denver)—5-w, lat. 39° 27' 35", long. 105° 58' 40".

Blue River Valley & Breckenridge—K10EU, Breckenridge Volunteer Fire Dept. (KMGH-TV Ch. 7 Denver)—5-w, lat. 39° 27' 35", long. 105° 58' 40".

Blue River Valley & Breckenridge—K12EK, Breckenridge Volunteer Fire Dept. (KUSA-TV Ch. 9 Denver)—5-w, lat. 39° 27' 35", long. 105° 58' 40".

Blue River Valley & Gore Pass—K03CF, Moffat County, 561 Russell St., Craig, CO (KRMA-TV Ch. 6 Denver)—10-w, lat. 40° 00' 00", long. 106° 26' 26".

Blue River Valley & Gore Pass—K56AT, Moffat County, 561 Russell St., Craig, CO (KUSA-TV Ch. 9 Denver)—100-w, lat. 40° 00' 00", long. 106° 26' 26".

Bond & Derby Mesa (rural area between)—K05BJ, Upper Colorado River TV Assn., Star Rte., Gypsum, CO (KCNC-TV Ch. 4 Denver)—1-w, lat. 39° 51' 18", long. 106° 56' 10".

Bond & McCoy—K02FX, Bond-McCoy TV Assn., Bond, CO (KUSA-TV Ch. 9 Denver)—1-w, lat. 39° 55' 58", long. 106° 44' 00".

Bond & McCoy—K13DK, Bond-McCoy TV Assn., Bond, CO (KCNC-TV Ch. 4 Denver)—1-w, lat. 39° 55' 58", long. 106° 44' 00".

***Boulder**—K11QJ, Front Range Educational Media Corp., Box 427, Broomfield, CO 80020 (KBDI-TV Ch. 12 Broomfield)—100-w, lat. 39° 59' 56", long. 105° 15' 06".

Boulder—K17CF, Full Gospel Outreach Inc., No. 111, 5050 Edison Ave., Colorado Springs, CO 80915 (KBDI-TV Ch. 12 Broomfield)—100-w, lat. 40° 03' 17", long. 105° 18' 28".

Boulder—K44CT, Council for Public TV, Channel 6 Inc., 1261 Glenarm Place, Denver, CO 80204 (KRMA-TV Ch. 6 Denver)—872-w, lat. 39° 59' 58", long. 105° 15' 06".

Boulder—K62CV, Council for Public TV, Channel 6 Inc., 1261 Glenarm Place, Denver, CO 80204 (KRMA-TV Ch. 6 Denver)—21-w, lat. 39° 59' 58", long. 105° 15' 06".

Breckenridge—See K08EM, Blue River Valley.

Breckenridge—See K10EU, Blue River Valley.

Breckenridge—See K12EK, Blue River Valley.

***Breckenridge**—K24AH, W. Russell Withers Jr., Box 789, Grand Junction, CO 81502 (KREG-TV Ch. 3 Glenwood Springs)—10-w, lat. 39° 27' 35", long. 105° 58' 40".

Buena Vista—See K53AR, Salida.

Buena Vista & Salida—K02JH, Chaffee County TV Translator Assn., Box 325, Salida, CO (KTSC Ch. 8 Pueblo-Colorado Springs)—1-w, lat. 38° 44' 37", long. 106° 11' 50".

***Buena Vista & Salida**—K04JD, Chaffee County TV Translator Assn., Box 325, Salida, CO (KWGN-TV Ch. 2 Denver)—10-w, lat. 38° 44' 37", long. 106° 11' 50".

Buena Vista & Salida—K06HF, Chaffee County TV Translator Assn., Box 325, Salida, CO (KUSA-TV Ch. 9 Denver)—10-w, lat. 38° 44' 37", long. 106° 11' 50".

Buena Vista & Salida—K11KU, Chaffee County TV Translator Assn., Box 325, Salida, CO (KCNC-TV Ch. 4 Denver)—10-w, lat. 38° 44' 37", long. 106° 11' 50".

Buena Vista & Salida—K13LD, Chaffee County TV Translator Assn., Box 325, Salida, CO (KMGH-TV Ch. 7 Denver)—10-w, lat. 38° 44' 37", long. 106° 11' 50".

Buena Vista, Leadville, Mosca & Salida—K81BI, Pikes Peak Bcstg. Co., Box 1457, Colorado Springs, CO 80901-1457 (KRDO-TV Ch. 13 Colorado Springs-Pueblo)—195-w, lat. 38° 26' 44", long. 106° 00' 35".

Buford—K05GI, Rio Blanco County TV Assn., Box 1047, Meeker, CO 81641 (KUSA-TV Ch. 9 Denver)—1-w, lat. 39° 56' 13", long. 107° 43' 21".

Buford—K07RP, Rio Blanco County TV Assn., Box 1047, Meeker, CO 81641 (KMGH-TV Ch. 7 Denver)—10-w, lat. 39° 56' 13", long. 107° 43' 21".

Buford—K10HE, Rio Blanco County TV Assn., Box 1047, Meeker, CO 81641 (KCNC-TV Ch. 4 Denver)—10-w, lat. 39° 56' 13", long. 107° 43' 21".

Buford & Upper White River rural area—K13QU, Rio Blanco County TV Assn., Box 1047, Meeker, CO 81641 (KRMA-TV Ch. 6 Denver)—10-w, lat. 39° 56' 13", long. 107° 43' 21".

Burlington—See K53AD, Bethune.

Burlington—See K55AX, Bethune.

Burlington—See K57AM, Bethune.

Burlington—See K59AP, Bethune.

Cabin Creek & Dotsero (area between each)—K02BS, Upper Colorado River TV Assn., Star Rte., Gypsum, CO (KCNC-TV Ch. 4 Denver)—1-w, lat. 39° 51' 30", long. 106° 55' 09".

Cahone—K07DM, Montezuma-Dolores County Metropolitan Recreation District, Box 158, Cortez, CO 81321 (KOB-TV Ch. 4 Albuquerque, NM)—1-w.

Cahone & Dove Creek—K02MF, Montezuma-Dolores County Metropolitan Recreation District, Box 158, Cortez, CO 81321 (KOB-TV Ch. 4 Albuquerque, NM)—10-w, lat. 37° 34' 22", long. 108° 49' 03". Requests CP for change to lat. 37° 48' 05", long. 109° 25' 30". BPTT-910503MI

***Cahone & Dove Creek**—K08KB, Montezuma-Dolores County Metropolitan Recre-

ation District, Box 158, Cortez, CO 81321 (KGGM-TV Ch. 13 Albuquerque, NM)—10-w, lat. 37° 34' 22", long. 108° 49' 03".

Camp Hale & Red Cliff—K08CJ, Town of Red Cliff, 413 Eagle Rd., Red Cliff, CO 81649 (KCNC-TV Ch. 4 Denver)—1-w, lat. 39° 29' 41", long. 106° 15' 33". Requests CP for change to lat. 39° 30' 36", long. 106° 22' 09". BPTT-910503DO

Canon City—K10LI, KKTV Inc., 3100 N. Nevada Ave., Colorado Springs, CO 80907 (KKTV Ch. 11 Colorado Springs-Pueblo)—10-w, lat. 38° 25' 20", long. 105° 09' 05".

Canon City—K12ME, Pikes Peak Bcstg. Co., Box 1457, Colorado Springs, CO 80901-1457 (KRDO-TV Ch. 13 Colorado Springs-Pueblo)—10-w, lat. 38° 25' 20", long. 105° 09' 05".

Canyon Creek—See K03FS, New Castle.

Canyon Creek—See K05GY, New Castle.

Carbondale—K08GZ, Garfield County, Box 640, Glenwood Springs, CO 81601 (KCNC-TV Ch. 4 Denver)—10-w, lat. 39° 23' 48", long. 107° 14' 00".

Carbondale—K10LW, Garfield County, Box 640, Glenwood Springs, CO 81601 (KUSA-TV Ch. 9 Denver)—10-w, lat. 39° 23' 48", long. 107° 14' 00".

Carbondale—See K13AO, New Castle.

***Carbondale**—K22CE, Garfield County, Box 640, Glenwood Springs, CO 81601 (KJCT-TV Ch. 8 Grand Junction)—20-w, lat. 39° 25' 24", long. 107° 22' 36". Sale pending to Pikes Peak Bcstg.

***Carbondale**—K29CK, Pitkin County Translator Department—100-w, lat. 39° 25' 33", long. 107° 22' 25".

***Carbondale**—K31CW, Pitkin County Translator Department, 506 E. Main St., Aspen, CO 81611.—100-w, lat. 39° 25' 33", long. 107° 22' 25".

***Carbondale, Crystal, El Jebel, Fryling Pan & Roaring Fork River Valley**—K62BO, Roaring Fork TV Assn. Inc., 506 E. Main St., Aspen, CO 81611 (KRMA-TV Ch. 6 Denver)—100-w, lat. 39° 25' 33", long. 107° 22' 25".

Carbondale, Crystal, El Jebel, Fryling Pan, Roaring Fork River Valley & South Glenwood Springs—K60AH, Roaring Fork TV Assn. Inc., 506 E. Main St., Aspen, CO 81611 (KREG-TV Ch. 3 Glenwood Springs)—100-w, lat. 39° 25' 33", long. 107° 22' 25".

Carlsburg & Dotsero (area between each)—K12EF, Upper Colorado River TV Assn., Star Rte., Gypsum, CO (KUSA-TV Ch. 9 Denver)—1-w, lat. 39° 43' 30", long. 107° 01' 30".

Cathedral—See K08EK, Artesia.

Cathedral—See K10DY, Artesia.

Cathedral—See K12EE, Artesia.

Cattle Creek—See K13AO, New Castle.

Cedaredge & Delta—K02GJ, W. Russell Withers Jr., Box 789, Grand Junction, CO 81502 (KUSA-TV Ch. 9 Denver)—10-w, lat. 38° 44' 36", long. 108° 05' 18".

Cedaredge & Delta—K12HV, W. Russell Withers Jr., Box 789, Grand Junction, CO 81502 (K0AA-TV Ch. 5 Pueblo-Colorado Springs)—10-w, lat. 38° 44' 36", long. 108° 05' 18".

Cheyenne Wells & rural area—K60AM, Cheyenne County, County Courthouse, Cheyenne Wells, CO (K0AA-TV Ch. 5 Pueblo-Colorado Springs)—100-w, lat. 38° 47' 30", long. 102° 32' 57".

Cheyenne Wells & rural area—K62AH, Cheyenne County, County Courthouse, Cheyenne Wells, CO (KKTU Ch. 11 Colorado Springs-Pueblo)—100-w, lat. 38° 47' 30", long. 102° 32' 57".

Cheyenne Wells & rural area—K64AJ, Cheyenne County, County Courthouse, Cheyenne Wells, CO (KRDO-TV Ch. 13 Colorado Springs-Pueblo)—100-w, lat. 38° 47' 30", long. 102° 32' 57".

Cheyenne Wells & rural area—K68AQ, Cheyenne County, County Courthouse, Cheyenne Wells, CO (KTSC Ch. 8 Pueblo-Colorado Springs)—100-w, lat. 38° 47' 30", long. 102° 32' 57".

Chromo rural area—K02EA, Chromo TV Assn., Chromo, CO (K0AT-TV Ch. 7 Albuquerque, NM)—1-w, lat. 37° 03' 15", long. 106° 51' 38".

Chromo rural area—K10DO, Chromo TV Assn., Chromo, CO (KOB-TV Ch. 4 Albuquerque, NM)—1-w, lat. 37° 03' 15", long. 106° 51' 38".

Chromo rural area—K12HS, Chromo TV Assn., Chromo, CO (KREZ-TV Ch. 6 Durango)—1-w, lat. 37° 03' 15", long. 106° 51' 38".

Cimarron—See K06AM, Arrowhead Sub-division.

Clearfork—See K03FV, Lazear.

Clearfork, Crawford & Lazear—K09NS, W. Russell Withers Jr., Box 789, Grand Junction, CO 81502 (K0AA-TV Ch. 5 Pueblo-Colorado Springs)—1-w, lat. 38° 42' 48", long. 107° 36' 42".

***Clifton, Fruitdale & Palisade**—K62AZ, Grand Valley Free TV Assn., 2379 N. San Miguel Dr., Grand Junction, CO (KUSA-TV Ch. 9 Denver)—100-w, lat. 39° 05' 15", long. 108° 13' 40".

Coaldale—K03FH, Coaldale TV Club, Box 81, Coaldale, CO (KUSA-TV Ch. 9 Denver)—1-w, lat. 38° 20' 22", long. 104° 43' 55".

Coaldale—K10AR, Coaldale TV Club, Box 81, Coaldale, CO (K0AA-TV Ch. 5 Pueblo-Colorado Springs)—1-w, lat. 38° 20' 42", long. 105° 45' 11".

Coaldale—K59CL, U. of Southern Colorado, 2200 Bonforte Blvd., Pueblo, CO 81001 (KTSC Ch. 8 Pueblo-Colorado

Springs)—1-w, lat. 38° 20' 42", long. 105° 45' 11".

Coalmont, Cowdrey, Jackson County, Rand & Walden—K10FB, Jackson County, 396 Lefever St., Walden, CO 80480 (KGWN-TV Ch. 5 Cheyenne, WY)—10-w, lat. 40° 39' 55", long. 106° 24' 34".

Coalmont, Cowdrey, Rand & Walden—K08EY, Jackson County, 396 Lefever St., Walden, CO 80480 (KCNC-TV Ch. 4 Denver)—10-w, lat. 40° 39' 49", long. 106° 24' 42".

***Collbran**—K06KJ, Mesa County, Box 897, Grand Junction, CO (KWGN-TV Ch. 2 Denver)—1-w, lat. 39° 14' 15", long. 107° 57' 45".

Collbran—K11PS, Mesa County, Box 897, Grand Junction, CO (KRMA-TV Ch. 6 Denver)—1-w, lat. 39° 14' 15", long. 107° 57' 45".

***Collbran**—K13RD, Mesa County, Box 897, Grand Junction, CO (KCNC-TV Ch. 4 Denver)—1-w, lat. 39° 14' 15", long. 107° 57' 45".

Collbran—See K39AF, Grand Junction.

Collbran—See K41AE, Grand Junction.

Collbran—See K43AB, Grand Junction.

Collbran & area west—K04BP, Collbran TV Assn., Box 100, Collbran, CO (KREX-TV Ch. 5 Grand Junction)—1-w, lat. 39° 14' 15", long. 107° 57' 45".

Collbran & Currier Ranch—K07CA, Franklin & Carleton Currier, Collbran, CO (KREX-TV Ch. 5 Grand Junction)—1-w, lat. 39° 18' 17", long. 107° 45' 49".

Colorado River Valley & Sheephorn area—K02BV, Eagle Valley TV Corp., Eagle, CO (KMGH-TV Ch. 7 Denver)—1-w, lat. 40° 00' 05", long. 106° 26' 31".

Colorado Springs—K15BX, Sangre de Cristo Communications Inc., 2200 7th Ave., Pueblo, CO 81003 (K0AA-TV Ch. 5 Pueblo-Colorado Springs)—461-w, lat. 38° 44' 42", long. 104° 51' 39".

Colorado Springs—K49CJ, Echonet Corp., Box 255, Evergreen, CO 80439 (KUBD Ch. 59 Denver), lat. 38° 44' 40", long. 104° 51' 41". Note: Licensed as LPTV.

***Colorado Springs**—K61ER, Front Range Educational Media Corp., Box 427, Broomfield, CO 80020 (KBDI-TV Ch. 12 Broomfield)—100-w, lat. 38° 44' 46", long. 104° 51' 37".

Colorado Springs—K63DW, Council for Public TV, Channel 6 Inc., 1261 Glenarm Place, Denver, CO 80204 (KRMA-TV Ch. 6 Denver)—67-w, lat. 38° 44' 40", long. 104° 51' 42".

***Colorado Springs**—K65FD, Neighborhood TV Co. Inc., Box 22073, Phoenix, AZ 85028 (KUSK Ch. 7 Prescott-Phoenix, AZ), lat. 38° 44' 44", long. 104° 51' 43".

Colorado Springs—K68BY, Front Range Educational Media Corp., Box 427, Broomfield, CO 80020 (KBDI-TV Ch. 12 Broomfield)—100-w, lat. 38° 44' 46", long. 104° 51' 47".

Translators—Colorado

- Cortez**—K06JF, W. Russell Withers Jr., Box 789, Grand Junction, CO 81502 (KREZ-TV Ch. 6 Durango)—10-w, lat. 37° 21' 15", long. 108° 31' 09".
- Cortez**—K33AE, Montezuma-Dolores County Metropolitan Recreation District, Box 158, Cortez, CO 81321 (KGGM-TV Ch. 13 Albuquerque, NM)—100-w, lat. 37° 21' 58", long. 108° 08' 42".
- Cortez**—K51DB, Montezuma-Dolores County Metropolitan Recreation District, Box 158, Cortez, CO 81321 (KGSW-TV Ch. 14 Albuquerque, NM)—100-w, lat. 37° 21' 58", long. 108° 08' 42".
- Cortez**—K59CF, Montezuma-Dolores County Metropolitan Recreation District, Box 158, Cortez, CO 81321 (KNME-TV Ch. 5 Albuquerque, NM)—100-w, lat. 37° 21' 58", long. 108° 08' 42".
- Cortez & Mancos**—K53DR, KOB-TV Inc., 4 Broadcast Plaza SW, Albuquerque, NM 87104 (KOB-TV Ch. 12 Farmington, NM)—100-w, lat. 37° 19' 32", long. 108° 14' 55".
- Cortez-Dolores**—K57EX, Montezuma-Dolores County Metropolitan Recreation District, Box 158, Cortez, CO 81321 (KJCT-TV Ch. 8 Grand Junction)—100-w, lat. 37° 21' 58", long. 108° 08' 42".
- Cortez, Dolores & Mancos**—K11LP, Montezuma-Dolores County Metropolitan Recreation District, Box 158, Cortez, CO 81321 (KOB-TV Ch. 4 Albuquerque, NM)—10-w, lat. 37° 21' 24", long. 108° 08' 20".
- Cortez (Madden Peak) & Red Mesa rural area**—K09DM, Montezuma-Dolores County Metropolitan Recreation District, Box 158, Cortez, CO 81321 (KOAT-TV Ch. 7 Albuquerque, NM)—10-w, lat. 37° 21' 55", long. 108° 08' 33".
- Cortez-Mancos**—K22CU, Montezuma-Dolores County Metropolitan Recreation District, Box 158, Cortez, CO 81321 (KMGH-TV Ch. 7 Denver)—100-w, lat. 37° 21' 58", long. 108° 08' 42".
- Cortez-Mancos**—K35CH, Montezuma-Dolores County Recreation District, Box 158, Cortez, CO 81321 (KMGH-TV Ch. 7 Denver)—100-w, lat. 37° 21' 58", long. 108° 08' 42".
- Cotopaxi**—K09BV, Cotopaxi Community TV Club, Box 7, Cotopaxi, CO (KOA-TV Ch. 5 Pueblo-Colorado Springs)—1-w, lat. 38° 22' 14", long. 105° 43' 16".
- Cotopaxi & Texas Creek**—K03EP, Cotopaxi Community TV Club, Box 7, Cotopaxi, CO (KKTV Ch. 11 Colorado Springs-Pueblo)—1-w, lat. 38° 22' 30", long. 105° 41' 38".
- Cotopaxi & Texas Creek**—K57CY, U. of Southern Colorado, 2200 Bonforte Blvd., Pueblo, CO 81001 (KTSC Ch. 8 Pueblo-Colorado Springs)—1-w, lat. 38° 22' 30", long. 105° 41' 58".
- Cowdrey**—See K08EY, Coalmont.
- Cowdrey**—See K10FB, Coalmont.
- Craig**—K03CK, Moffat County, 561 Russell St., Craig, CO (KUSA-TV Ch. 9 Denver)—10-w, lat. 40° 31' 36", long. 107° 33' 51".
- Craig**—K06CI, Moffat County, 561 Russell St., Craig, CO (KCNC-TV Ch. 4 Denver)—10-w, lat. 40° 31' 27", long. 107° 33' 11".
- ***Craig**—K07TD, W. Russell Withers Jr., Box 789, Grand Junction, CO 81502 (KREG-TV Ch. 3 Glenwood Springs)—10-w, lat. 40° 31' 33", long. 107° 33' 20".
- Craig**—K09GQ, Moffat County, 561 Russell St., Craig, CO (KGWN-TV Ch. 5 Cheyenne, WY)—10-w, lat. 40° 31' 27", long. 107° 33' 11".
- Craig**—K55CI, Moffat County, 561 Russell St., Craig, CO (KWGN-TV Ch. 2 Denver)—100-w, lat. 40° 31' 27", long. 107° 33' 11".
- Craig**—K68BS, Moffat County, 561 Russell St., Craig, CO (KRMA-TV Ch. 8 Denver)—100-w, lat. 40° 31' 27", long. 107° 33' 11".
- Craig (NE, NW & SW rural areas)**—K02CB, Moffat County, 561 Russell St., Craig, CO (KCNC-TV Ch. 4 Denver)—100-w, lat. 40° 34' 02", long. 107° 36' 32".
- Crawford**—See K03FV, Lazear.
- Crawford**—See K09NS, Clearfork.
- Crawford & Hotchkiss**—K13ML, W. Russell Withers Jr., Box 789, Grand Junction, CO 81502 (KREX-TV Ch. 5 Grand Junction)—10-w, lat. 38° 42' 48", long. 107° 36' 42".
- Crawford, Paonia rural area & Rogers Mesa**—K07AW, Crawford Community TV Assn., Edwin Huddleston, Crawford, CO (KREX-TV Ch. 5 Grand Junction)—1-w, lat. 38° 42' 40", long. 107° 35' 45".
- Creede**—K04CR, Creede TV Assn., Creede, CO (KGGM-TV Ch. 13 Albuquerque, NM)—1-w, lat. 37° 50' 41", long. 106° 55' 53".
- Creede**—K06AR, Creede TV Assn., Creede, CO (KOA-TV Ch. 5 Pueblo-Colorado Springs)—1-w, lat. 37° 50' 41", long. 106° 55' 53".
- Creede**—K11LR, Creede TV Assn., Creede, CO (KOAT-TV Ch. 7 Albuquerque, NM)—1-w, lat. 37° 50' 41", long. 106° 55' 53".
- Crested Butte**—K12AK, Gunnison County Metropolitan Recreation District, Box 1382, Gunnison, CO 81230 (KREX-TV Ch. 5 Grand Junction)—1-w, lat. 38° 52' 45", long. 106° 57' 55".
- Crested Butte & Mount Crested Butte**—K04GS, Gunnison County Metropolitan Recreation District, Box 1382, Gunnison, CO 81230 (KUSA-TV Ch. 9 Denver)—1-w, lat. 38° 54' 08", long. 106° 58' 20".
- Crested Butte & Mount Crested Butte**—K10AK, Gunnison County Metropolitan Recreation District, Box 1382, Gunnison, CO 81230 (KOA-TV Ch. 5 Pueblo-Colorado Springs)—1-w, lat. 38° 54' 08", long. 106° 58' 20".
- Crested Butte & Mount Crested Butte**—K13RY, Gunnison County Metropolitan Recreation District, Box 1382, Gunnison, CO 81230 (KREX-TV Ch. 5 Grand Junction)—1-w, lat. 38° 54' 08", long. 106° 58' 20".
- Crested Butte & Mount Crested Butte**—K43AH, Gunnison County Metropolitan Recreation District, Box 1382, Gunnison, CO 81230 (KTSC Ch. 8 Pueblo-Colorado Springs)—20-w, lat. 38° 54' 08", long. 106° 58' 20".
- Crested Butte & Mount Crested Butte**—K41AH, Gunnison County Metropolitan Recreation District, Box 1382, Gunnison, CO 81230 (KWGN-TV Ch. 2 Denver)—20-w, lat. 38° 54' 08", long. 106° 58' 20".
- Crested Butte South**—K45CY, Gunnison County Metropolitan Recreation District, Box 1382, Gunnison, CO 81230 (KWGN-TV Ch. 2 Denver)—lat. 38° 47' 16", long. 106° 53' 28".
- Crested Butte South**—K47BL, Gunnison County Metropolitan Recreation District, Box 1382, Gunnison, CO 81230 (KTSC Ch. 8 Pueblo-Colorado Springs)—20-w, lat. 38° 47' 16", long. 106° 53' 28".
- Crested Butte South**—K49BW, Gunnison County Metropolitan Recreation District, Box 1382, Gunnison, CO 81230 (KREX-TV Ch. 5 Grand Junction)—20-w, lat. 38° 47' 16", long. 106° 53' 28".
- Cripple Creek**—K02CK, City of Cripple Creek Volunteer Fire Dept., 151 E. Bennett, Cripple Creek, CO (KCNC-TV Ch. 4 Denver)—1-w, lat. 38° 45' 00", long. 105° 11' 42".
- Cripple Creek**—K06JE, City of Cripple Creek Volunteer Fire Dept., 151 E. Bennett, Cripple Creek, CO (KTSC Ch. 8 Pueblo-Colorado Springs)—1-w, lat. 38° 45' 00", long. 105° 11' 42".
- Cripple Creek**—K10BN, City of Cripple Creek Volunteer Fire Dept., 151 E. Bennett, Cripple Creek, CO (KMGH-TV Ch. 7 Denver)—1-w, lat. 38° 45' 00", long. 105° 11' 42".
- Cripple Creek**—K12BM, City of Cripple Creek Volunteer Fire Dept., 151 E. Bennett, Cripple Creek, CO (KUSA-TV Ch. 9 Denver)—1-w, lat. 38° 45' 00", long. 105° 11' 42".
- Cripple Creek**—K42CX, Pikes Peak Bcstg. Co., Box 1457, Colorado Springs, CO 80901-1457 (KRDO-TV Ch. 13 Colorado Springs-Pueblo)—10-w, lat. 38° 45' 00", long. 105° 11' 42".
- Cripple Creek & Mountain Estates**—K55CJ, Cripple Creek Mountain Estates Property Owners Assn., Box 632, Cripple Creek, CO (KCNC-TV Ch. 4 Denver)—10-w, lat. 38° 44' 48", long. 105° 10' 41".
- Cripple Creek & Mountain Estates**—K57BY, Cripple Creek Mountain Estates Property Owners Assn., Box 632, Cripple Creek, CO (KMGH-TV Ch. 7 Denver)—10-w, lat. 38° 44' 48", long. 105° 10' 41".
- Cripple Creek & Mountain Estates**—K59BZ, Cripple Creek Mountain Estates Property Owners Assn., Box 632, Cripple
- Creek, CO (KUSA-TV Ch. 9 Denver)—10-w, lat. 38° 44' 48", long. 105° 10' 41".
- Crystal**—See K60AH, Carbondale.
- Crystal**—See K62BO, Carbondale.
- Crystal River rural area & Redstone**—K02IO, Roaring Fork TV Assn. Inc., 506 E. Main St., Aspen, CO 81611 (KCNC-TV Ch. 4 Denver)—10-w, lat. 39° 14' 18", long. 107° 13' 28".
- Crystal, Frying Pan & Roaring Fork River Valley**—K56AD, Roaring Fork TV Assn. Inc., 506 E. Main St., Aspen, CO 81611 (KCNC-TV Ch. 4 Denver)—100-w, lat. 39° 25' 33", long. 107° 22' 25".
- Crystal, Frying Pan & Roaring Fork River Valley**—K58AA, Roaring Fork TV Assn. Inc., 506 E. Main St., Aspen, CO 81611 (KUSA-TV Ch. 9 Denver)—100-w, lat. 39° 25' 33", long. 107° 22' 25".
- Currier Ranch**—See K07CA, Colbran.
- De Beque**—See K39AF, Grand Junction.
- De Beque**—See K41AE, Grand Junction.
- De Beque**—See K43AB, Grand Junction.
- Del Norte**—K02KJ, U. of Southern Colorado, 2200 Bonforte Blvd., Pueblo, CO 81001 (KTSC Ch. 8 Pueblo-Colorado Springs)—10-w, lat. 37° 40' 30", long. 106° 4' 30".
- Del Norte**—K04JA, Parker Hill TV Assn., Del Norte, CO (KNME-TV Ch. 5 Albuquerque, NM)—10-w, lat. 37° 40' 30", long. 106° 14' 30".
- Del Norte**—K06KB, Parker Hill TV Assn., Del Norte, CO (KGSW-TV Ch. 14 Albuquerque, NM)—10-w, lat. 37° 40' 30", long. 106° 14' 30".
- Del Norte**—K07KB, Parker Hill TV Assn., Del Norte, CO (KOB-TV Ch. 4 Albuquerque, NM)—5-w, lat. 37° 40' 30", long. 106° 14' 30".
- Del Norte**—K09BU, Parker Hill TV Assn., Del Norte, CO (KOA-TV Ch. 5 Pueblo-Colorado Springs)—1-w, lat. 37° 40' 19", long. 106° 21' 11".
- Del Norte**—K11EG, Parker Hill TV Assn., Del Norte, CO (KGGM-TV Ch. 13 Albuquerque, NM)—10-w, lat. 37° 40' 30", long. 106° 14' 30".
- Del Norte**—K13CB, Parker Hill TV Assn., Del Norte, CO (KOAT-TV Ch. 7 Albuquerque, NM)—10-w, lat. 37° 40' 30", long. 106° 14' 30".
- Delta**—See K02GJ, Cedaredge.
- Delta**—See K12HV, Cedaredge.
- ***Delta**—K35AF, Pikes Peak Bcstg. Co., Box 1457, Colorado Springs, CO 80901-1457 (KJCT-TV Ch. 8 Grand Junction)—100-w, lat. 38° 44' 50", long. 108° 04' 55".
- Delta**—K52BC, Delta County, 5th & Palmer, Delta, CO 81416 (KRMA-TV Ch. 6 Denver)—100-w, lat. 38° 44' 50", long. 108° 04' 55".

- Delta**—K55DR, Delta County, 5th & Palmer, Delta, CO 81416 (KRMA-TV Ch. 6 Denver)—100-w, lat. 38° 42' 30", long. 107° 36' 15".
- Delta**—K58BV, Delta County, 5th & Palmer, Delta, CO 81416 (KRMA-TV Ch. 6 Denver)—100-w, lat. 38° 52' 20", long. 107° 39' 45".
- ***Delta**—K62DU, Delta County, 5th & Palmer, Delta, CO 81416 (KRMA-TV Ch. 6 Denver)—1000-w, lat. 38° 18' 40", long. 108° 11' 35". Requests modification of CP to lat. 38° 18' 50", long. 108° 12' 09". BMMPTT-910429CV.
- Delta County**—See K61BR, Ouray.
- ***Denver**—K49CE, Lomas de Oro Bcstg. Corp., 1024 Niagra St., Burbank, CA 91505 (KWGN-TV Ch. 2 Denver)—1000-w, lat. 39° 43' 59", long. 105° 14' 12".
- Denver**—K57BT, Trinity Bcstg. Network Inc., 2442 Michelle Rd., Tustin, CA 92680 (KTBN-TV Ch. 40 Santa Ana-Los Angeles, CA via satellite)—1000-w, lat. 39° 43' 59", long. 105° 14' 12".
- Deora & rural area**—K45BU, Baca County, Box 116, 741 Main St., Springfield, CO 81073 (KAAA-TV Ch. 5 Pueblo-Colorado Springs)—20-w, lat. 37° 37' 08", long. 102° 56' 22".
- Deora & rural area**—K47CJ, Baca County, Box 116, 741 Main St., Springfield, CO 81073 (KKTU Ch. 11 Colorado Springs-Pueblo)—20-w, lat. 37° 37' 08", long. 102° 56' 22".
- Deora & rural area**—K49BT, Baca County, Box 116, 741 Main St., Springfield, CO 81073 (KRDO-TV Ch. 13 Colorado Springs-Pueblo)—20-w, lat. 37° 37' 08", long. 102° 56' 22".
- Deora & rural area**—K51CL, Baca County, Box 116, 741 Main St., Springfield, CO 81073 (KTSC Ch. 8 Pueblo-Colorado Springs)—20-w, lat. 37° 37' 08", long. 102° 56' 22".
- Derby Mesa**—See K05BJ, Bond.
- Derby Mesa (near Burns)**—K09GB, Upper Colorado River TV Assn., Star Rte., Gypsum, CO (KUSA-TV Ch. 9 Denver)—1-w, lat. 39° 52' 30", long. 106° 54' 45".
- Dinosaur**—See K08EK, Artesia.
- Dinosaur**—See K10DY, Artesia.
- Dinosaur**—See K12EE, Artesia.
- Dinosaur**—See K41AJ, Rangely.
- Dinosaur**—See K59BY, Blue Mountain.
- Divide Creek & Grass Valley**—K04GM, Garfield County, Box 640, Glenwood Springs, CO 81601 (KCNC-TV Ch. 4 Denver)—10-w, lat. 39° 36' 11", long. 107° 38' 49".
- Divide Creek & Grass Valley**—K06GW, Garfield County, Box 640, Glenwood Springs, CO 81601 (KRMA-TV Ch. 6 Denver)—10-w, lat. 39° 36' 11", long. 107° 38' 49".
- ***Divide Creek & Rifle Creek**—K12LM, Garfield County, Box 640, Glenwood Springs, CO 81601 (KUSA-TV Ch. 9 Denver)—10-w, lat. 39° 36' 11", long. 107° 38' 49".
- Division, Spring Creek & Taylor River resort area**—K10HS, Gunnison County Metropolitan Recreation District, Box 1382, Gunnison, CO 81230 (KAAA-TV Ch. 5 Pueblo-Colorado Springs)—1-w, lat. 38° 44' 30", long. 106° 46' 00".
- Dolores**—K04NK, Montezuma-Dolores County Metropolitan Recreation District, Box 158, Cortez, CO 81321 (KGSW-TV Ch. 14 Albuquerque, NM)—1-w, lat. 37° 28' 07", long. 108° 32' 48".
- Dolores**—K05GA, Montezuma-Dolores County Metropolitan Recreation District, Box 158, Cortez, CO 81321 (KAAA-TV Ch. 5 Pueblo-Colorado Springs)—1-w, lat. 37° 28' 07", long. 108° 32' 48".
- Dolores**—K07DL, Montezuma-Dolores County Metropolitan Recreation District, Box 158, Cortez, CO 81321 (KOB-TV Ch. 4 Albuquerque, NM)—10 1-w, lat. 37° 28' 07", long. 108° 32' 48".
- Dolores**—See K11LP, Cortez.
- Dolores**—K13AT, Montezuma-Dolores County Metropolitan Recreation District, Box 158, Cortez, CO 81321 (KREZ-TV Ch. 6 Durango)—1-w, lat. 37° 28' 07", long. 108° 32' 48".
- Dolores**—See K57EX, Cortez.
- Dolores**—K67CO, Montezuma-Dolores County Metropolitan Recreation District, Box 158, Cortez, CO 81321 (KNME-TV Ch. 5 Albuquerque, NM)—1-w, lat. 37° 28' 07", long. 108° 32' 48".
- Dotsero**—See K02BS, Cabin Creek.
- Dotsero**—See K12EF, Carlsburg.
- Dotsero, Gypsum, Gypsum Valley & Riland**—K81BH, Eagle Valley TV Corp., Eagle, CO (KUSA-TV Ch. 9 Denver)—20-w, lat. 39° 44' 00", long. 106° 44' 00".
- Douglas Creek & rural area**—K03EQ, W. Russell Withers Jr., Box 789, Grand Junction, CO 81502 (KREX-TV Ch. 5 Grand Junction)—10-w, lat. 39° 36' 10", long. 108° 46' 31". Requests CP for change to lat. 40° 09' 36", long. 108° 57' 12". BPTT-910501DE
- Dove Creek**—K05EW, Montezuma-Dolores County Metropolitan Recreation District, Box 158, Cortez, CO 81321 (KOAT-TV Ch. 7 Albuquerque, NM)—1-w, lat. 37° 34' 22", long. 108° 49' 03". Requests CP for change from Ch. 5 to Ch. 4, lat. 37° 48' 05", long. 109° 25' 30". BPTT-910503MZ
- Dove Creek**—See K02MF, Cahone.
- Dove Creek**—See K08KB, Cahone.
- ***Dove Creek**—K10LY, Montezuma-Dolores County Metropolitan Recreation District, Box 158, Cortez, CO 81321 (KJCT-TV Ch. 8 Grand Junction)—10-w, lat. 37° 46' 00", long. 108° 54' 45".
- Dove Creek**—K48AK, Montezuma-Dolores County Metropolitan Recreation Dis-
- trict, Box 158, Cortez, CO 81321 (KWGN-TV Ch. 2 Denver)—100-w, lat. 37° 48' 05", long. 109° 25' 30".
- Doyleville**—K03EY, Gunnison County Metropolitan Recreation District, Box 1382, Gunnison, CO 81230 (KREX-TV Ch. 5 Grand Junction)—1-w, lat. 38° 30' 25", long. 106° 40' 30".
- Doyleville**—See K61DC, Parin.
- Doyleville**—See K63CX, Parin.
- Durango**—K39AH, Mountain States Bcstg., 1377 University Blvd., Albuquerque, NM 87102 (KGSW-TV Ch. 14 Albuquerque, NM)—100-w, lat. 37° 15' 45", long. 107° 54' 07".
- ***Durango**—K41CF, Pikes Peak Bcstg. Co., Box 1457, Colorado Springs, CO 80901-1457 (KJCT-TV Ch. 8 Grand Junction)—100-w, lat. 37° 15' 44", long. 107° 53' 29".
- Durango**—K45DH, KOAT-TV Inc., 3801 Carlisle Blvd. NE, Albuquerque, NM 87107 (KOAT-TV Ch. 7 Albuquerque, NM)—100-w, lat. 37° 20' 18", long. 107° 49' 21".
- Durango**—K66BN, KOB-TV Inc., 4 Broadcast Plaza SW, Albuquerque, NM 87104 (KOB-TV Ch. 12 Farmington, NM)—100-w, lat. 37° 20' 16", long. 107° 49' 23".
- Durango**—K72AN, Durango TV Translator, Durango Jr. Chamber of Commerce, Box 318, Durango, CO (KOB-TV Ch. 4 Albuquerque, NM)—100-w, lat. 37° 20' 18", long. 107° 49' 21".
- Durango & Hermosa**—K68AZ, W. Russell Withers Jr., Box 789, Grand Junction, CO 81502 (KREZ-TV Ch. 6 Durango)—100-w, lat. 37° 20' 18", long. 107° 49' 21".
- Dyke & rural area**—K09CA, Devil Mountain TV Assn., Star Rte., Pagosa Springs, CO (KOB-TV Ch. 4 Albuquerque, NM)—1-w, lat. 37° 13' 14", long. 107° 14' 17".
- Eads & rural areas**—K50AA, Kiowa County, Box 37, Eads, CO (KAAA-TV Ch. 5 Pueblo-Colorado Springs)—100-w, lat. 38° 22' 35", long. 102° 58' 48".
- Eads & rural areas**—K52AA, Kiowa County, Box 37, Eads, CO (KKTU Ch. 11 Colorado Springs-Pueblo)—100-w, lat. 38° 22' 35", long. 102° 58' 48".
- Eads & rural areas**—K54AB, Kiowa County, Box 37, Eads, CO (KRDO-TV Ch. 13 Colorado Springs-Pueblo)—100-w, lat. 38° 22' 35", long. 102° 58' 48".
- Eads & rural areas**—K56AG, Kiowa County, Box 37, Eads, CO (KTSC Ch. 8 Pueblo-Colorado Springs)—100-w, lat. 38° 22' 35", long. 102° 58' 48".
- ***Eagle & Edwards**—K44DF, Eagle Valley TV Corp., Box 101, Eagle, CO 81631 (KRMA-TV Ch. 6 Denver)—100-w, lat. 39° 44' 23", long. 106° 48' 04".
- ***Eagle, Edwards & Gypsum**—K40DA, Eagle Valley TV Corp., Box 101, Eagle, CO 81631 (KWGN-TV Ch. 2 Denver)—1000-w, lat. 39° 44' 23", long. 106° 48' 04".
- Eagle, Gypsum, Riland & Wolcott**—K07OB, Eagle Valley TV Corp., Eagle, CO (KUSA-TV Ch. 9 Denver)—10-w, lat. 39° 44' 01", long. 106° 48' 04".
- Eagle, Gypsum, Riland & Wolcott**—K10DG, Eagle Valley TV Corp., Eagle, CO (KCNC-TV Ch. 4 Denver)—10-w, lat. 39° 44' 01", long. 106° 48' 04".
- Eagle, Gypsum, Riland & Wolcott**—K13DE, Eagle Valley TV Corp., Eagle, CO (KMGH-TV Ch. 7 Denver)—10-w, lat. 39° 44' 00", long. 106° 48' 00".
- East Cottonwood Pass & Lower Gypsum Creek**—K65AK, Eagle Valley TV Corp., Eagle, CO (KCNC-TV Ch. 4 Denver)—100-w, lat. 39° 44' 00", long. 106° 48' 00".
- East Elk Creek**—K02JD, Garfield County, Box 640, Glenwood Springs, CO 81601 (KUSA-TV Ch. 9 Denver)—1-w, lat. 39° 36' 32", long. 107° 33' 23".
- East Elk Creek**—K04JL, Garfield County, Box 640, Glenwood Springs, CO 81601 (KCNC-TV Ch. 4 Denver)—1-w, lat. 39° 36' 32", long. 107° 33' 23".
- East Elk Creek**—K06JS, Garfield County, Box 640, Glenwood Springs, CO 81601 (KREX-TV Ch. 5 Grand Junction)—1-w, lat. 39° 36' 32", long. 107° 33' 23".
- East Elk Creek**—K08JS, Garfield County, Box 640, Glenwood Springs, CO 81601 (KWGN-TV Ch. 2 Denver)—1-w, lat. 39° 36' 32", long. 107° 33' 23".
- East Elk Creek**—K10LN, Garfield County, Box 640, Glenwood Springs, CO 81601 (KRMA-TV Ch. 6 Denver)—1-w, lat. 39° 36' 32", long. 107° 33' 23".
- East Rifle, Rulison rural areas & South Rifle**—K61BN, Garfield County, Box 640, Glenwood Springs, CO 81601 (KUSA-TV Ch. 9 Denver)—100-w, lat. 39° 32' 05", long. 107° 57' 25".
- East Rifle, Rulison rural areas & South Rifle**—K63BM, Garfield County, Box 640, Glenwood Springs, CO 81601 (KCNC-TV Ch. 4 Denver)—100-w, lat. 39° 32' 05", long. 107° 57' 25".
- East Rifle, Rulison rural areas & South Rifle**—K66BQ, Garfield County, Box 640, Glenwood Springs, CO 81601 (KRMA-TV Ch. 6 Denver)—100-w, lat. 39° 32' 05", long. 107° 57' 25".
- East Rifle, Rulison rural areas & South Rifle**—K68BR, Garfield County, Box 640, Glenwood Springs, CO 81601 (KWGN-TV Ch. 2 Denver)—100-w, lat. 39° 32' 05", long. 107° 57' 25".
- Edwards**—See K40DA, Eagle.
- Edwards**—See K44DF, Eagle.
- Eight Mile Ridge & Royal Gorge**—K56BG, KKTV Inc., 3100 N. Nevada Ave., Colorado Springs, CO 80907 (KKTU Ch. 11 Colorado Springs-Pueblo)—20-w, lat. 38° 25' 44", long. 104° 50' 12".
- Eight Mile Ridge & Royal Gorge**—K74DM, Pikes Peak Bcstg. Co., Box 1457, Colorado Springs, CO 80901-1457 (KRDO-TV Ch. 13 Colorado Springs-Pueblo)—100-w, lat. 38° 25' 44", long. 104° 50' 12".

Translators—Colorado

El Jebel—See K60AH, Carbondale.

El Jebel—See K62BD, Carbondale.

Eleven Mile Reservoir—See K64AQ, Antero Junction.

Elk River Valley—K02CQ, Yampa Valley TV Assn., Box 764, Steamboat Springs, CO (KCNC-TV Ch. 4 Denver)—1-w, lat. 40° 36' 45", long. 106° 57' 38".

Estes Park—K57AA, Translator TV Inc., Platte Valley Farm Supply Co., 1160 Woodstock Dr., Estes Park, CO (KRMA-TV Ch. 6 Denver)—100-w, lat. 40° 23' 10", long. 105° 31' 00".

Estes Park—K59AA, Translator TV Inc., Platte Valley Farm Supply Co., 1160 Woodstock Dr., Estes Park, CO (KMGH-TV Ch. 7 Denver)—100-w, lat. 40° 25' 13", long. 105° 26' 39".

Estes Park—K61AA, Translator TV Inc., Platte Valley Farm Supply Co., 1160 Woodstock Dr., Estes Park, CO (KUSA-TV Ch. 9 Denver)—100-w, lat. 40° 25' 13", long. 105° 26' 39".

Estes Park—K63AB, Translator TV Inc., Platte Valley Farm Supply Co., 1160 Woodstock Dr., Estes Park, CO (KWGN-TV Ch. 2 Denver)—100-w, lat. 40° 25' 13", long. 105° 26' 39".

Estes Park—K65AA, Translator TV Inc., Platte Valley Farm Supply Co., 1160 Woodstock Dr., Estes Park, CO (KCNC-TV Ch. 4 Denver)—100-w, lat. 40° 25' 13", long. 105° 26' 39".

Estes Park—K67AS, Translator TV Inc., Platte Valley Farm Supply Co., 1160 Woodstock Dr., Estes Park, CO (KBDI-TV Ch. 12 Broomfield)—100-w, lat. 40° 25' 19", long. 105° 26' 36".

Estes Park (SW residential area)—K10E, Translator TV Inc., Platte Valley Farm Supply Co., 1160 Woodstock Dr., Estes Park, CO (KWGN-TV Ch. 2 Denver)—1-w, lat. 40° 22' 35", long. 105° 33' 35".

Estes Park (SW residential area)—K12N, Translator TV Inc., Platte Valley Farm Supply Co., 1160 Woodstock Dr., Estes Park, CO (KCNC-TV Ch. 4 Denver)—10-w, lat. 40° 22' 35", long. 105° 33' 35".

Estes Park (SW residential area)—K13PW, Translator TV Inc., Platte Valley Farm Supply Co., 1160 Woodstock Dr., Estes Park, CO (KRMA-TV Ch. 6 Denver)—1-w, lat. 40° 22' 35", long. 105° 33' 35".

Estes Park (W)—See K51AB, The Cliffs.

Estes Park (W)—See K53AC, The Cliffs.

Estes Park (W)—See K55AU, The Cliffs.

Estes Park (W)—See K69AT, The Cliffs.

Estes Park Estates (unincorporated) & Pinewood Springs—K03EO, Pinewood Translator & Video (KMGH-TV Ch. 7 Denver)—1-w, lat. 40° 17' 06", long. 105° 21' 35".

Estes Park Estates (unincorporated) & Pinewood Springs—K08N, Pinewood Translator & Video (KCNC-TV Ch. 4 Den-

ver)—1-w, lat. 40° 17' 06", long. 105° 21' 35".

Estes Park Estates (unincorporated) & Pinewood Springs—K11NO, Pinewood Translator & Video (KWGN-TV Ch. 2 Denver)—1-w, lat. 40° 17' 06", long. 105° 21' 35".

Estes Park Estates (unincorporated) & Pinewood Springs—K13OI, Pinewood Translator & Video (KUSA-TV Ch. 9 Denver)—1-w, lat. 40° 17' 06", long. 105° 21' 35".

Fall River residential & motel area NW of Estes Park—K03DL, Translator TV Inc., Platte Valley Farm Supply Co., 1160 Woodstock Dr., Estes Park, CO (KWGN-TV Ch. 2 Denver)—1-w, lat. 40° 22' 35", long. 105° 33' 35".

Fall River residential & motel area NW of Estes Park—K08HL, Translator TV Inc., Platte Valley Farm Supply Co., 1160 Woodstock Dr., Estes Park, CO (KCNC-TV Ch. 4 Denver)—1-w, lat. 40° 22' 35", long. 105° 33' 35".

Flagler & Selbert—K63AJ, Kit Carson County, Board of County Commissioners, County Courthouse, Burlington, CO (KCNC-TV Ch. 4 Denver)—100-w, lat. 39° 19' 05", long. 103° 06' 25".

Flagler & Selbert—K65AQ, Kit Carson County, Board of County Commissioners, County Courthouse, Burlington, CO (KRMA-TV Ch. 6 Denver)—100-w, lat. 39° 19' 05", long. 103° 06' 25".

Flagler & Selbert—K67AQ, Kit Carson County, Board of County Commissioners, County Courthouse, Burlington, CO (KMGH-TV Ch. 7 Denver)—100-w, lat. 39° 19' 05", long. 103° 06' 25".

Flagler & Selbert—K69AX, Kit Carson County, Board of County Commissioners, County Courthouse, Burlington, CO (KUSA-TV Ch. 9 Denver)—100-w, lat. 39° 19' 05", long. 103° 06' 25".

Fleming, Sterling & rural Logan County—K23AB, Board of Logan County Commissioners, High Plains Radio, 2999 County Rd. AA, Sugar City, CO (KWGN-TV Ch. 2 Denver)—100-w, lat. 40° 35' 28", long. 103° 02' 23".

Fleming, Sterling & rural Logan County—K25AF, Board of Logan County Commissioners, High Plains Radio, 2999 County Rd. AA, Sugar City, CO (KCNC-TV Ch. 4 Denver)—100-w, lat. 40° 35' 28", long. 103° 02' 23".

Fleming, Sterling & rural Logan County—K27AG, Board of Logan County Commissioners, High Plains Radio, 2999 County Rd. AA, Sugar City, CO (KUSA-TV Ch. 9 Denver)—100-w, lat. 40° 35' 28", long. 103° 02' 23".

Fleming, Sterling & rural Logan County—K29AC, Board of Logan County Commissioners, High Plains Radio, 2999 County Rd. AA, Sugar City, CO (KRMA-TV Ch. 6 Denver)—100-w, lat. 40° 35' 28", long. 103° 02' 23".

Florissant—See K62BU, Lake George.

Florissant & Lake George—K11MT, Lake George Volunteer Fire Dept., Lake George, CO (KMGH-TV Ch. 7 Denver)—1-w, lat. 38° 59' 10", long. 105° 21' 05".

Florissant, Lake George & Tarryall Canyon—K03FP, Lake George Volunteer Fire Dept., Lake George, CO (KUSA-TV Ch. 9 Denver)—1-w, lat. 38° 59' 10", long. 105° 21' 05".

Florissant, Lake George & Tarryall Canyon—K13EO, Lake George Volunteer Fire Dept., Lake George, CO (KOAA-TV Ch. 5 Pueblo-Colorado Springs; KCNC-TV Ch. 4 Denver)—1-w, lat. 38° 59' 10", long. 105° 21' 05".

Fort Collins—K54CQ, Echonet Corp., Box 255, Evergreen, CO 80439 (KUDB Ch. 59 Denver), lat. 40° 40' 50", long. 104° 56' 32". Note: Licensed as LPTV.

Four Mile Creek & Silt rural areas—K47AC, Garfield County, Box 640, Glenwood Springs, CO 81601 (KWGN-TV Ch. 2 Denver)—100-w, lat. 39° 25' 45", long. 107° 23' 00". Requests CP to add Missouri Heights to principal community.

Four Mile Creek & Silt rural areas—K49AH, Garfield County, Box 640, Glenwood Springs, CO 81601 (KRMA-TV Ch. 6 Denver)—100-w, lat. 39° 25' 45", long. 107° 23' 00".

Fraser—K27CB, Fraser Valley Metropolitan Recreation District, Box 3348, Winter Park, CO 80482 (KMGH-TV Ch. 7 Denver)—10-w, lat. 39° 51' 45", long. 105° 46' 20".

***Fraser**—K30CR, Fraser Valley Metropolitan Recreation District, Box 3348, Winter Park, CO 80482. Lat. 39° 51' 45", long. 105° 46' 20".

Fraser—K33BV, Fraser Valley Metropolitan Recreation District, Box 3348, Winter Park, CO 80482 (KCNC-TV Ch. 4 Denver)—10-w, lat. 39° 51' 45", long. 105° 46' 20".

Fraser—K36BR, Fraser Valley Metropolitan Recreation District, Box 3348, Winter Park, CO 80482 (KWGN-TV Ch. 2 Denver)—10-w, lat. 39° 51' 45", long. 105° 46' 20".

Fraser—K39BT, Fraser Valley Metropolitan Recreation District, Box 3348, Winter Park, CO 80482 (KUSA-TV Ch. 9 Denver)—10-w, lat. 39° 51' 45", long. 105° 46' 20".

Fruita—See K63EI, Grand Junction.

Fruita—See K65CE, Grand Junction.

Fruita—See K67CJ, Grand Junction.

Fruita—See K62AZ, Clifton.

Frying Pan—See K56AD, Crystal.

Frying Pan—See K58AA, Crystal.

Frying Pan—See K60AH, Carbondale.

Frying Pan—See K62BD, Carbondale.

Gateway—K62DP, Gunnison County Metropolitan Recreation District, Box 1382, Gunnison, CO 81321. Lat. 38° 15' 43", long. 107° 15' 01".

Gateway & Lake Fork area—K02K, Hinsdale County Chamber of Commerce Inc., Box 173, Lake City, CO (KUSA-TV Ch. 9 Denver)—1-w, lat. 38° 17' 28", long. 107° 15' 06".

Gateway—K04KG, Mesa County, Box 897, Grand Junction, CO (KWGN-TV Ch. 2 Denver)—5-w, lat. 38° 30' 25", long. 108° 59' 32". Requests CP for change to lat. 38° 44' 18", long. 108° 53' 10". BPTT-910429DL

***Gateway**—K06KK, Mesa County, Box 897, Grand Junction, CO (KRMA-TV Ch. 6 Denver)—5-w, lat. 38° 30' 25", long. 108° 59' 32".

***Gateway**—K07QN, Mesa County, Box 897, Grand Junction, CO (KWGN-TV Ch. 2 Denver)—5-w, lat. 38° 43' 25", long. 108° 48' 28".

Gateway—K09MR, W. Russell Withers Jr., Box 789, Grand Junction, CO 81502 (KREY-TV Ch. 10 Montrose)—1-w, lat. 38° 38' 25", long. 108° 59' 32".

***Gateway**—K11PX, Mesa County, Box 897, Grand Junction, CO (KRMA-TV Ch. 6 Denver)—5-w, lat. 38° 43' 25", long. 108° 48' 28".

Gateway—K13AM, Gateway TV Assn., Gateway, CO (KUTV Ch. 2 Salt Lake City, UT)—1-w, lat. 38° 38' 25", long. 108° 59' 32".

Gilman & Minturn—K02BL, Battle Mountain TV Assn., Box 96, Minturn, CO (KMGH-TV Ch. 7 Denver)—1-w, lat. 39° 35' 22", long. 106° 25' 20".

Gilman & Minturn—K04BG, Battle Mountain TV Assn., Box 96, Minturn, CO (KWGN-TV Ch. 5 Cheyenne, WY)—1-w, lat. 39° 35' 22", long. 106° 25' 20".

Gilman & Minturn—K06BM, Battle Mountain TV Assn., Box 96, Minturn, CO (KCNC-TV Ch. 4 Denver)—1-w, lat. 39° 35' 22", long. 106° 25' 20".

Glen Haven—K03EM, Translator TV Inc., Platte Valley Farm Supply Co., 1160 Woodstock Dr., Estes Park, CO (KWGN-TV Ch. 2 Denver)—1-w, lat. 40° 27' 23", long. 105° 26' 59".

Glen Haven—K08IS, Translator TV Inc., Platte Valley Farm Supply Co., 1160 Woodstock Dr., Estes Park, CO (KCNC-TV Ch. 4 Denver)—1-w, lat. 40° 27' 23", long. 105° 26' 59".

Glen Haven (unincorporated village of)—K10JY, Translator TV Inc., Platte Valley Farm Supply Co., 1160 Woodstock Dr., Estes Park, CO (KMGH-TV Ch. 7 Denver)—1-w, lat. 40° 27' 23", long. 105° 26' 59".

Glen Haven (unincorporated village of)—K12KP, Translator TV Inc., Platte Valley Farm Supply Co., 1160 Woodstock Dr., Estes Park, CO (KUSA-TV Ch. 9 Denver)—1-w, lat. 40° 27' 23", long. 105° 26' 59".

Glen Haven (unincorporated village of)—K13ON, Translator TV Inc., Platte Valley Farm Supply Co., 1160 Woodstock Dr., Estes Park, CO (KRMA-TV Ch. 6 Denver)—1-w, lat. 40° 27' 34", long. 105° 27' 48".

Glenwood (rural area) & No Name Creek—K06LX, Garfield County, Box 640, Glenwood Springs, CO 81601 (KRMA-TV Ch. 6 Denver)—10-w, lat. 39° 32' 38", long. 107° 17' 59".

Glenwood Springs—K05HE, Garfield County, Box 640, Glenwood Springs, CO 81601 (KWGN-TV Ch. 2 Denver)—10-w, lat. 39° 32' 38", long. 107° 17' 59".

Glenwood Springs—K09DC, Garfield County, Box 640, Glenwood Springs, CO 81601 (KUSA-TV Ch. 9 Denver)—10-w, lat. 39° 32' 38", long. 107° 17' 59".

Glenwood Springs—See K13AD, New Castle.

Glenwood Springs—K65CK, Pikes Peak Bcstg. Co., Box 1457, Colorado Springs, CO 80901-1457 (KJCT-TV Ch. 8 Grand Junction)—100-w, lat. 39° 32' 38", long. 107° 17' 59". Note: Licensed as LPTV.

Glenwood Springs & rural area—K07GD, W. Russell Withers Jr., Box 789, Grand Junction, CO 81502 (KREG-TV Ch. 3 Glenwood Springs)—10-w, lat. 39° 33' 48", long. 107° 18' 59".

Glenwood Springs & rural areas SE—K11DI, Garfield County, Box 640, Glenwood Springs, CO 81601 (KCNC-TV Ch. 4 Denver)—1-w, lat. 39° 32' 38", long. 107° 17' 59".

Goeder—See K08EK, Artesia.

Goeder—See K10DY, Artesia.

Goeder—See K12EE, Artesia.

Goeder & Staley—K05CM, Rio Blanco County TV Assn., Box 1047, Meeker, CO 81641 (KSL-TV Ch. 5 Salt Lake City, UT)—1-w, lat. 40° 05' 24", long. 108° 43' 14". Requests CP for change from Ch. 5 to Ch. 4. BPTT-910501EE.

Goeder & Staley—K11PI, Rio Blanco County TV Assn., Box 1047, Meeker, CO 81641 (KUTV Ch. 2 Salt Lake City, UT)—1-w, lat. 40° 05' 24", long. 108° 43' 14". Requests CP for change to lat. 40° 02' 39", long. 108° 59' 32". BPTT-910501DR.

Goeder & Staley—K13QT, Rio Blanco County TV Assn., Box 1047, Meeker, CO 81641 (KTVX Ch. 4 Salt Lake City, UT)—1-w, lat. 40° 05' 24", long. 108° 43' 14". Requests CP for change from Ch. 13 to Ch. 9, lat. 40° 02' 39", long. 108° 59' 32". BPTT-910501DC.

Goeder (rural area) & Staley—K07QE, Rio Blanco County TV Assn., Box 1047, Meeker, CO 81641 (KRMA-TV Ch. 6 Denver)—1-w, lat. 40° 05' 24", long. 108° 43' 14". Requests CP for change to lat. 40° 02' 39", long. 108° 59' 32". BPTT-910501DB.

Goeder (rural area) & Staley—K09PE, Rio Blanco County TV Assn., Box 1047, Meeker, CO 81641 (KREX-TV Ch. 5 Grand Junction)—1-w, lat. 40° 05' 24", long. 108° 43' 14".

Gore Pass—See K03CF, Blue River Valley.

Gore Pass—K13JZ, Yampa Valley TV Assn., Box 764, Steamboat Springs, CO (KMGH-TV Ch. 7 Denver)—10-w, lat. 40° 00' 00", long. 106° 26' 26".

Gore Pass—See K56AT, Blue River Valley.

Granada—K07LP, Granada TV Assn., 102 N. Main, Granada, CO (KSNG Ch. 11 Garden City, KS)—1-w, lat. 38° 02' 37", long. 102° 19' 15".

***Grand Junction**—K27CO, Western Slope Communications Ltd.—1000-w, lat. 39° 05' 21", long. 108° 13' 37".

***Grand Junction, Palisade, Fruits, Mack & Lome**—K63EI, Mesa County, Box 897, Grand Junction, CO (KCNC-TV Ch. 4 Denver)—100-w, lat. 39° 03' 56", long. 108° 44' 50".

Grand Junction, Palisade, Fruits, Mack & Lome—K65CE, Mesa County, Box 897, Grand Junction, CO (KWGN-TV Ch. 2 Denver)—100-w, lat. 39° 03' 56", long. 108° 44' 50".

Grand Junction, Palisade, Fruits, Mack & Lome—K67CJ, Mesa County, Box 897, Grand Junction, CO (KRMA-TV Ch. 6 Denver)—100-w, lat. 39° 03' 56", long. 108° 44' 50".

Grand Junction, Red Lands, Colbran, De Beque & Skyway—K39AF, Mesa County, Box 897, Grand Junction, CO (KWGN-TV Ch. 2 Denver)—100-w, lat. 39° 05' 20", long. 108° 13' 35".

Grand Junction, Red Lands, Colbran, De Beque & Skyway—K41AE, Mesa County, Box 897, Grand Junction, CO (KRMA-TV Ch. 6 Denver)—100-w, lat. 39° 05' 20", long. 108° 13' 25".

Grand Junction, Red Lands, Colbran, De Beque & Skyway—K43AB, Mesa County, Box 897, Grand Junction, CO (KCNC-TV Ch. 4 Denver)—100-w, lat. 39° 05' 20", long. 108° 13' 25".

Grand Lake—K08GW, Town of Grand Lake, Grand Lake, CO (KGWN-TV Ch. 5 Cheyenne, WY)—1-w, lat. 40° 14' 21", long. 105° 49' 05".

Grand Lake—K11ET, Town of Grand Lake, Grand Lake, CO (KWGN-TV Ch. 2 Denver)—10-w, lat. 40° 13' 00", long. 105° 51' 51".

Grand Lake—K13EL, Town of Grand Lake, Grand Lake, CO (KCNC-TV Ch. 4 Denver)—10-w, lat. 40° 13' 00", long. 105° 51' 51".

Grand Valley—K02HW, W. Russell Withers Jr., Box 789, Grand Junction, CO 81502 (KREX-TV Ch. 5 Grand Junction)—10-w, lat. 39° 25' 48", long. 107° 57' 10".

Grand Valley—K11PR, Garfield County, Box 640, Glenwood Springs, CO 81601 (KWGN-TV Ch. 2 Denver)—5-w, lat. 39° 26' 34", long. 107° 57' 57".

Grand Valley—K13QZ, Garfield County, Box 640, Glenwood Springs, CO 81601 (KRMA-TV Ch. 6 Denver)—10-w, lat. 39° 26' 34", long. 107° 57' 57".

Grand Valley—K45AF, Pikes Peak Bcstg. Co., Box 1457, Colorado Springs, CO 80901-1457 (KJCT-TV Ch. 8 Grand Junction)—20-w, lat. 39° 26' 34", long. 107° 57' 57".

Grand Valley & Morrisiana Mesa—K04GQ, Garfield County, Box 640, Glenwood Springs, CO 81601 (KCNC-TV Ch. 4 Denver)—1-w, lat. 39° 26' 34", long. 107° 57' 57".

Grand Valley & Morrisiana Mesa—K07JM, Garfield County, Box 640, Glenwood Springs, CO 81601 (KUSA-TV Ch. 9 Denver)—10-w, lat. 39° 26' 34", long. 107° 57' 57".

Grass Valley—See K04GM, Divide Creek.

Grass Valley—See K06GW, Divide Creek.

Green Mountain Reservoir, Parshall & Troublesome—K11HV, Green Mountain TV Assn. Inc., Kremmling, CO (KCNC-TV Ch. 4 Denver)—5-w, lat. 39° 55' 42", long. 106° 16' 10".

Gunnison—K02IZ, Gunnison County Metropolitan Recreation District, Box 1382, Gunnison, CO 81230 (KWGN-TV Ch. 2 Denver)—10-w, lat. 38° 31' 25", long. 106° 54' 20".

Gunnison—K04DH, Gunnison County Metropolitan Recreation District, Box 1382, Gunnison, CO 81230 (KUSA-TV Ch. 9 Denver)—1-w, lat. 38° 31' 25", long. 106° 54' 20". Note: Licensed as LPTV.

Gunnison—K06HN, Gunnison County Metropolitan Recreation District, Box 1382, Gunnison, CO 81230 (KTSC Ch. 8 Pueblo-Cororado Springs)—1-w, lat. 38° 31' 25", long. 106° 54' 20".

Gunnison—K09TH, Gunnison County Metropolitan Recreation District, Box 1382, Gunnison, CO 81230 (KWGN-TV Ch. 2 Denver)—10-w, lat. 38° 31' 25", long. 106° 54' 20".

***Gunnison**—K27CP, Western Slope Communications Ltd. 1000-w, lat. 38° 31' 25", long. 106° 54' 20".

Gunnison—See K58BF, Juanita.

Gunnison & Gunnison Valley rural area—K07BE, Gunnison County Metropolitan Recreation District, Box 1382, Gunnison, CO 81230 (KOAA-TV Ch. 5 Pueblo-Cororado Springs)—1-w, lat. 38° 31' 25", long. 106° 54' 20".

Gunnison & Gunnison Valley rural area—K11AT, Gunnison County Metropolitan Recreation District, Box 1382, Gunnison, CO 81230 (KREX-TV Ch. 5 Grand Junction)—10-w, lat. 38° 31' 25", long. 106° 54' 20".

Gunnison Valley—See K07BE, Gunnison.

Gunnison Valley—See K11AT, Gunnison.

Gypsum—See K07DB, Eagle.

Gypsum—See K10DG, Eagle.

Gypsum—See K13DE, Eagle.

Gypsum—See K40DA, Eagle.

Gypsum—See K81BH, Dotsero.

Gypsum Valley—See K81BH, Dotsero.

Hamilton—K09GO, Moffat County, 561 Russell St., Craig, CO (KCNC-TV Ch. 4 Denver)—1-w, lat. 40° 19' 54", long. 107° 35' 54".

Hartsel—See K62BU, Lake George.

Hartsel—See K64AQ, Artero Junction.

Hartsel—K66AW, Gunnison County Metropolitan Recreation District, Box 1382, Gunnison, CO 81230 (KWGN-TV Ch. 2 Denver)—100-w, lat. 39° 02' 57", long. 105° 30' 45".

Hartsel—K68AR, Chaffee County TV Translator Assn., Box 325, Salida, CO (KCNC-TV Ch. 4 Denver)—100-w, lat. 39° 02' 57", long. 105° 30' 45".

Hartsel—K70FL, Chaffee County TV Translator Assn., Box 325, Salida, CO (KMGH-TV Ch. 7 Denver)—100-w, lat. 39° 02' 57", long. 105° 30' 45".

Haxtun—K47DE, Region 1 Translator Assn., 720 W. 4th, Julesburg, CO 80737. Lat. 40° 38' 57", long. 102° 40' 59".

Haxtun—K49AF, Region 1 Translator Assn., 720 W. 4th, Julesburg, CO 80737 (KWGN-TV Ch. 2 Denver)—100-w, lat. 40° 38' 47", long. 102° 40' 59".

Haxtun—K51AI, Region 1 Translator Assn., 720 W. 4th, Julesburg, CO 80737 (KCNC-TV Ch. 4 Denver)—100-w, lat. 40° 38' 47", long. 102° 40' 59".

Haxtun—K53AJ, Region 1 Translator Assn., 720 W. 4th, Julesburg, CO 80737 (KRMA-TV Ch. 6 Denver)—100-w, lat. 40° 39' 23", long. 102° 49' 21".

Haxtun—K55CD, Region 1 Translator Assn., 720 W. 4th, Julesburg, CO 80737 (KUSA-TV Ch. 9 Denver)—100-w, lat. 40° 38' 47", long. 102° 40' 59".

Hayden—K03EW, Yampa Valley TV Assn., Box 764, Steamboat Springs, CO (KUSA-TV Ch. 9 Denver)—10-w, lat. 40° 31' 16", long. 107° 17' 51".

Hayden—K06CE, Yampa Valley TV Assn., Box 764, Steamboat Springs, CO (KCNC-TV Ch. 4 Denver)—10-w, lat. 40° 31' 16", long. 107° 17' 51".

Hayden—K09NX, Yampa Valley TV Assn., Box 764, Steamboat Springs, CO (KMGH-TV Ch. 7 Denver)—10-w, lat. 40° 31' 16", long. 107° 17' 51".

Hayden—K19CF, Routt County, Box 773598, Steamboat Springs, CO 80477 (KSBS-TV Ch. 24 Steamboat Springs), lat. 40° 31' 15", long. 107° 17' 46".

***Heaney**—K13VY, Green Mountain TV Assn. Inc., Kremmling, CO (KUSA-TV Ch. 9 Denver)—10-w, lat. 39° 55' 42", long. 106° 16' 10".

Hermosa—See K68AZ, Durango.

Hiawatha & rural area—K11FR, Moffat County, 561 Russell St., Craig, CO (KCNC-TV Ch. 4 Denver)—1-w, lat. 40° 59' 30", long. 108° 36' 30".

Hoehne—K03DO, Sunflower Valley TV Assn., Box 191, Rte. 2, Trinidad, CO (KRDO-TV Ch. 13 Colorado Springs—

Translators—Colorado

- Pueblo**—1-w, lat. 37° 08' 35", long. 104° 26' 40".
- Hoehne**—K07HK, Sunflower Valley TV Assn., Box 191, Rte. 2, Trinidad, CO (KKTU Ch. 11 Colorado Springs-Pueblo)—1-w, lat. 37° 08' 35", long. 104° 26' 40".
- Hoehne**—K09HU, Sunflower Valley TV Assn., Box 191, Rte. 2, Trinidad, CO (K0AA-TV Ch. 5 Pueblo-Colorado Springs)—1-w, lat. 37° 08' 35", long. 104° 26' 40".
- Hoehne**—See K69CX, Trinidad.
- Holly**—K02HA, Holly TV Inc., 211 S. Main, Holly, CO (KBSD-TV Ch. 6 Engsign, KS)—1-w, lat. 37° 59' 34", long. 102° 07' 33".
- Holly**—K04HA, Holly TV Inc., 211 S. Main, Holly, CO (KUPK-TV Ch. 13 Garden City, KS)—1-w, lat. 38° 03' 28", long. 102° 06' 38".
- Holly**—K08BU, Holly TV Inc., 211 S. Main, Holly, CO (KSNG Ch. 11 Garden City, KS)—1-w, lat. 37° 59' 34", long. 102° 07' 33".
- *Holyoke**—K61EC, Region 1 Translator Assn., 720 W. 4th, Julesburg, CO 80737 (KMGH-TV Ch. 7 Denver)—100-w, lat. 40° 30' 51", long. 102° 21' 32".
- Holyoke**—K63BL, Region 1 Translator Assn., 720 W. 4th, Julesburg, CO 80737 (KWGN-TV Ch. 2 Denver)—100-w, lat. 40° 30' 51", long. 102° 21' 32".
- Holyoke**—K65BO, Region 1 Translator Assn., 720 W. 4th, Julesburg, CO 80737 (KCNC-TV Ch. 4 Denver)—100-w, lat. 40° 30' 51", long. 102° 21' 32".
- Holyoke**—K67BU, Region 1 Translator Assn., 720 W. 4th, Julesburg, CO 80737 (KRMA-TV Ch. 6 Denver)—100-w, lat. 40° 30' 51", long. 102° 21' 32".
- Holyoke**—K69CD, Region 1 Translator Assn., 720 W. 4th, Julesburg, CO 80737 (KUSA-TV Ch. 9 Denver)—100-w, lat. 40° 30' 51", long. 102° 21' 32".
- Hot Springs**—See K51Di, Juanita.
- Hot Springs**—See K55BI, Juanita.
- Hot Springs**—See K58BF, Juanita.
- Hot Sulphur Springs**—K11BB, Hot Sulphur Springs TV Users Assn., Hot Sulphur Springs, CO (KCNC-TV Ch. 4 Denver)—1-w, lat. 40° 05' 00", long. 106° 06' 59".
- Hotchkiss**—See K13ML, Crawford.
- Hotchkiss & Paonia**—K09QA, W. Russell Withers Jr., Box 789, Grand Junction, CO 81502 (KUSA-TV Ch. 9 Denver)—10-w, lat. 38° 54' 39", long. 107° 36' 00".
- Howard**—K04IC, Pleasant Valley TV Club, Box 338, Star Rte., Howard, CO 81233 (KRDO-TV Ch. 13 Colorado Springs-Pueblo)—1-w, lat. 38° 25' 58", long. 105° 48' 08".
- Howard**—K07BU, Pleasant Valley TV Club, Box 338, Star Rte., Howard, CO 81233 (K0AA-TV Ch. 5 Pueblo-Colorado Springs)—1-w, lat. 38° 26' 28", long. 105° 50' 41".
- *Howard**—K61CK, Fremont School District No. 3 (KTSC Ch. 8 Pueblo-Colorado Springs)—1-w, lat. 38° 25' 58", long. 105° 48' 08".
- Hugo**—K03CJ, City of Hugo, 522 4th Ave., Hugo, CO (K0AA-TV Ch. 5 Pueblo-Colorado Springs)—1-w, lat. 39° 05' 00", long. 103° 31' 15".
- Hugo**—K07GP, City of Hugo, 522 4th Ave., Hugo, CO (KKTU Ch. 11 Colorado Springs-Pueblo)—1-w, lat. 39° 05' 00", long. 103° 31' 15".
- Hugo**—K09GT, City of Hugo, 522 4th Ave., Hugo, CO (KRDO-TV Ch. 13 Colorado Springs-Pueblo)—1-w, lat. 39° 05' 00", long. 103° 31' 15".
- *Hugo & rural area**—K49AK, Lincoln County, County Clerk, Hugo, CO (KRMA-TV Ch. 6 Denver)—100-w, lat. 39° 14' 54", long. 103° 26' 47".
- Idalia & South Yuma County rural areas**—K46AD, Region 1 Translator Assn., 720 W. 4th, Julesburg, CO 80737 (KWGN-TV Ch. 2 Denver)—100-w, lat. 39° 42' 59", long. 102° 28' 50".
- Idalia & South Yuma County rural areas**—K48AJ, Region 1 Translator Assn., 720 W. 4th, Julesburg, CO 80737 (KCNC-TV Ch. 4 Denver)—100-w, lat. 39° 42' 59", long. 102° 28' 50".
- Idalia & South Yuma County rural areas**—K50AF, Region 1 Translator Assn., 720 W. 4th, Julesburg, CO 80737 (KRMA-TV Ch. 6 Denver)—100-w, lat. 39° 42' 59", long. 102° 28' 50".
- Idalia & South Yuma County rural areas**—K52AI, Region 1 Translator Assn., 720 W. 4th, Julesburg, CO 80737 (KUSA-TV Ch. 9 Denver)—100-w, lat. 39° 42' 59", long. 102° 28' 50".
- Idalia & South Yuma County rural areas**—K54AL, Region 1 Translator Assn., 720 W. 4th, Julesburg, CO 80737 (KTVS Ch. 3 Sterling)—100-w, lat. 39° 42' 59", long. 102° 28' 50".
- Ignacio**—See K61BO, Bayfield.
- Ignacio**—See K63BN, Bayfield.
- Ignacio**—See K65CI, Bayfield.
- Ignacio**—See K67CM, Bayfield.
- J. O. Welland Ranch, Love Ranch (rural vicinity ESE), South Bertheson Ranch & rural vicinities W & S**—K11F, Rio Blanco County TV Assn., Box 1047, Meeker, CO 81641 (KSL-TV Ch. 5 Salt Lake City, UT)—1-w, lat. 39° 52' 00", long. 108° 13' 55".
- Jack's Cabin**—K02GH, Gunnison County Metropolitan Recreation District, Box 1382, Gunnison, CO 81230 (KREX-TV Ch. 5 Grand Junction)—1-w.
- Jack's Cabin**—K05EJ, Gunnison County Metropolitan Recreation District, Box 1382, Gunnison, CO 81230 (K0AA-TV Ch. 5 Pueblo-Colorado Springs)—1-w, lat. 38° 43' 45", long. 106° 47' 53".
- Jack's Cabin**—K09SJ, Gunnison County Metropolitan Recreation District, Box 1382, Gunnison, CO 81230 (KUSA-TV Ch. 9 Denver)—1-w.
- Jack's Cabin**—K67CQ, Gunnison County Metropolitan Recreation District, Box 1382, Gunnison, CO 81230 (KREX-TV Ch. 5 Grand Junction)—20-w, lat. 38° 43' 45", long. 106° 47' 53".
- Jack's Cabin & adjacent area**—K65CR, Gunnison County Metropolitan Recreation District, Box 1382, Gunnison, CO 81230 (KWGN-TV Ch. 2 Denver)—20-w, lat. 38° 43' 45", long. 106° 47' 53".
- Jack's Cabin area**—K08HC, Gunnison County Metropolitan Recreation District, Box 1382, Gunnison, CO 81230 (KUSA-TV Ch. 9 Denver)—10-w, lat. 38° 43' 45", long. 106° 47' 53".
- Jack's Cabin area**—K69BU, Gunnison County Metropolitan Recreation District, Box 1382, Gunnison, CO 81230 (KTSC Ch. 8 Pueblo-Colorado Springs)—20-w, lat. 38° 43' 45", long. 106° 47' 53".
- Jackson County**—See K10FB, Coalmont.
- *Jackson County (rural SW)**—K03FT, Jackson County, 396 Lefever St., Walden, CO 80480 (KMGH-TV Ch. 7 Denver)—1-w, lat. 40° 20' 19", long. 106° 19' 14".
- *Jackson County (rural SW)**—K11PZ, Jackson County, 396 Lefever St., Walden, CO 80480 (KUSA-TV Ch. 9 Denver)—1-w, lat. 40° 20' 19", long. 106° 19' 14".
- Jackson County (rural SW)**—K13RB, Jackson County, 396 Lefever St., Walden, CO 80480 (KCNC-TV Ch. 4 Denver)—1-w, lat. 40° 20' 15", long. 106° 19' 15".
- Jackson County (rural SW)**—K69CW, Jackson County, 396 Lefever St., Walden, CO 80480 (KRMA-TV Ch. 6 Denver)—1-w, lat. 40° 20' 15", long. 106° 19' 15".
- *Jackson County SW**—K20BX, Jackson County, 396 Lefever St., Walden, CO 80480 (KMGH-TV Ch. 7 Denver)—1-w, lat. 40° 20' 15", long. 106° 19' 15".
- *Jackson County SW**—K22DT, Jackson County, 396 Lefever St., Walden, CO 80480. Lat. 40° 20' 15", long. 106° 19' 15".
- *Juanita & Hot Springs**—K40BV, Front Range Educational Media Corp., Box 427, Broomfield, CO 80020 (KBDI-TV Ch. 12 Broomfield)—100-w, lat. 38° 29' 56", long. 106° 19' 28".
- Juanita & Hot Springs**—K51Di, Gunnison County Metropolitan Recreation District, Box 1382, Gunnison, CO 81230 (KTSC Ch. 8 Pueblo-Colorado Springs)—20-w.
- Juanita & Hot Springs**—K55BI, Gunnison County Metropolitan Recreation District, Box 1382, Gunnison, CO 81230 (KWGN-TV Ch. 2 Denver)—100-w, lat. 38° 29' 56", long. 106° 19' 28".
- *Juanita, Hot Springs & Gunnison**—K58BF, City of Ouray, 5th Ave. & 3rd St., Ouray, CO (KTSC Ch. 8 Pueblo-Colorado Springs)—100-w, lat. 38° 29' 56", long. 106° 19' 28".
- Julesburg**—K31AB, Region 1 Translator Assn., 720 W. 4th, Julesburg, CO 80737 (KWGN-TV Ch. 2 Denver)—100-w, lat. 40° 54' 18", long. 102° 22' 30".
- Julesburg**—K35AB, Region 1 Translator Assn., 720 W. 4th, Julesburg, CO 80737 (KCNC-TV Ch. 4 Denver)—100-w, lat. 40° 54' 18", long. 102° 22' 30".
- Julesburg**—K39AC, Region 1 Translator Assn., 720 W. 4th, Julesburg, CO 80737 (KRMA-TV Ch. 6 Denver)—100-w, lat. 40° 54' 18", long. 102° 22' 30".
- Julesburg**—K41AB, Region 1 Translator Assn., 720 W. 4th, Julesburg, CO 80737 (KUSA-TV Ch. 9 Denver)—100-w, lat. 40° 54' 18", long. 102° 22' 30".
- Julesburg**—K43BY, Region 1 Translator Assn., 720 W. 4th, Julesburg, CO 80737 (KMGH-TV Ch. 7 Denver)—100-w, lat. 40° 54' 18", long. 102° 22' 30".
- Julesburg, Ovid & Sedgwick, CO & Big Springs & Chappell, NE**—K07HH, Town of Julesburg, Town Clerk, Julesburg, CO (KWNB-TV Ch. 6 Hayes Center, NE)—10-w, lat. 40° 57' 01", long. 102° 15' 03".
- Julesburg, Ovid & Sedgwick, CO & Big Springs & Chappell, NE**—K12FI, Town of Julesburg, Town Clerk, Julesburg, CO (KNOP-TV Ch. 2 North Platte, NE)—10-w, lat. 40° 57' 01", long. 102° 15' 03".
- La Jara**—See K55CL, Alamosa.
- La Jara**—See K57CB, Romeo.
- La Jara**—See K59BG, Alamosa.
- La Jara**—See K61AZ, Alamosa.
- La Jara**—See K63AN, Alamosa.
- La Jara**—See K65AS, Alamosa.
- La Jara**—See K67AK, Alamosa.
- La Veta**—K03FR, U. of Southern Colorado, 2200 Bonforte Blvd., Pueblo, CO 81001 (KTSC Ch. 8 Pueblo-Colorado Springs)—1-w, lat. 37° 30' 00", long. 105° 00' 27".
- La Veta & rural area**—K07EL, La Veta TV Assn., Box 65, La Veta, CO (KKTU Ch. 11 Colorado Springs-Pueblo)—1-w, lat. 37° 30' 00", long. 105° 00' 06".
- La Veta & rural area**—K09EM, La Veta TV Assn., Box 65, La Veta, CO (KRDO-TV Ch. 13 Colorado Springs-Pueblo)—1-w, lat. 37° 30' 00", long. 105° 00' 06".
- Lake City**—K08GV, Hinsdale County Chamber of Commerce Inc., Box 173, Lake City, CO (K0AA-TV Ch. 5 Pueblo-Colorado Springs)—1-w, lat. 38° 03' 16", long. 107° 14' 17".
- Lake City**—K10EA, Hinsdale County Chamber of Commerce Inc., Box 173, Lake City, CO (KREX-TV Ch. 5 Grand Junction)—1-w, lat. 37° 59' 56", long. 107° 19' 35".
- Lake City & rural area**—K12KV, Hinsdale County Chamber of Commerce Inc., Box 173, Lake City, CO (KUSA-TV Ch. 9 Denver)—1-w, lat. 37° 59' 35", long. 107° 19' 30".

Lake City, South Summer Home & Resort area—K04HG, Hinsdale County Chamber of Commerce Inc., Box 173, Lake City, CO (KOAA-TV Ch. 5 Pueblo-Colo- rado Springs)—1-w, lat. 37° 59' 35", long. 107° 19' 30".

Lake Fork—See K02K, Gateview.

Lake George—See K03FP, Florissant.

Lake George—See K11MT, Florissant.

Lake George—See K13EO, Florissant.

Lake George, Florissant, Hartsel, Park County & Teller County—K62BU, Five County Public Telecommunications Project, Box 143, Lake George, CO 80827 (KRMA-TV Ch. 6 Denver)—100-w, lat. 39° 03' 01", long. 105° 30' 50".

Lamar—K03BA, City of Lamar, Box 270, 103 N. 2nd, Lamar, CO 81052 (KKTU Ch. 11 Colorado Springs-Pueblo)—1-w, lat. 38° 03' 35", long. 102° 39' 04".

Lamar—K07DH, City of Lamar, Box 270, 103 N. 2nd, Lamar, CO 81052 (KRDO-TV Ch. 13 Colorado Springs-Pueblo)—1-w, lat. 38° 03' 35", long. 102° 39' 04".

Lamar—K09DH, City of Lamar, Box 270, 103 N. 2nd, Lamar, CO 81052 (KOAA-TV Ch. 5 Pueblo-Colo- rado Springs)—1-w, lat. 38° 03' 35", long. 102° 39' 04".

Lamar & rural area—K53AA, Prowers County, County Bldg., Lamar, CO (KOAA-TV Ch. 5 Pueblo-Colo- rado Springs)—100-w, lat. 38° 02' 05", long. 102° 26' 10".

Lamar & rural area—K55AK, Prowers County, County Bldg., Lamar, CO (KKTU Ch. 11 Colorado Springs-Pueblo)—100-w, lat. 38° 02' 05", long. 102° 26' 10".

Lamar & rural area—K57AG, Prowers County, County Bldg., Lamar, CO (KRDO-TV Ch. 13 Colorado Springs-Pueblo)—100-w, lat. 38° 02' 05", long. 102° 26' 10".

Lamar & rural area—K59AH, Prowers County, County Bldg., Lamar, CO (KTSC Ch. 8 Pueblo-Colo- rado Springs)—100-w, lat. 38° 02' 05", long. 102° 26' 10".

Las Animas & rural area—K63AF, Bent County, County Courthouse, Las Animas, CO (KOAA-TV Ch. 5 Pueblo-Colo- rado Springs)—100-w, lat. 38° 01' 15", long. 102° 59' 10".

Las Animas & rural area—K65AJ, Bent County, County Courthouse, Las Animas, CO (KKTU Ch. 11 Colorado Springs-Pueblo)—100-w, lat. 38° 01' 15", long. 102° 59' 10".

Las Animas & rural area—K67AH, Bent County, County Courthouse, Las Animas, CO (KRDO-TV Ch. 13 Colorado Springs-Pueblo)—100-w, lat. 38° 01' 15", long. 102° 59' 10".

Las Animas & rural area—K69AN, Bent County, County Courthouse, Las Animas, CO (KTSC Ch. 8 Pueblo-Colo- rado Springs)—100-w, lat. 38° 01' 15", long. 102° 59' 10".

Lazear—See K09NS, Clearfork.

Lazear, Crawford & Clearfork area—K03FV, W. Russell Withers Jr., Box 789, Grand Junction, CO 81502 (KOAA-TV Ch. 5 Pueblo-Colo- rado Springs)—1-w, lat. 38° 52' 34", long. 107° 39' 29".

Leadville—K03CD, Lake County TV-FM Inc., Box 44 (KRMA-TV Ch. 6 Denver)—10-w, lat. 39° 15' 48", long. 106° 10' 57".

Leadville—K05CK, Lake County TV-FM Inc., Box 44 (KWGN-TV Ch. 2 Denver)—10-w, lat. 39° 15' 54", long. 106° 11' 01".

Leadville—K08ER, Lake County TV-FM Inc., Box 44 (KCNC-TV Ch. 4 Denver)—10-w, lat. 39° 16' 15", long. 106° 11' 11".

Leadville—K11GM, Lake County TV-FM Inc., Box 44 (KUSA-TV Ch. 7 Denver)—10-w, lat. 39° 15' 52", long. 106° 10' 54".

Leadville—K13GI, Lake County TV-FM Inc., Box 44 (KUSA-TV Ch. 9 Denver)—10-w, lat. 39° 15' 52", long. 106° 10' 54".

***Leadville**—K28AF, W. Russell Withers Jr., Box 789, Grand Junction, CO 81502 (KREG-TV Ch. 3 Glenwood Springs)—1-w, lat. 39° 15' 52", long. 106° 10' 54".

Leadville—See K81BI, Buena Vista.

Little Cimarron—See K06AM, Arrowhead Subdivision.

Little Cimarron Creek rural area—K44CA, W. Russell Withers Jr., Box 789, Grand Junction, CO 81502 (KREX-TV Ch. 5 Grand Junction)—20-w, lat. 38° 19' 58", long. 107° 38' 08".

Logan County—See K15AB, Peetz.

Logan County—See K17AB, Peetz.

Logan County—See K19AB, Peetz.

Logan County—See K21AD, Peetz.

Logan County (rural)—See K23AB, Fleming.

Logan County (rural)—See K25AF, Fleming.

Logan County (rural)—See K27AG, Fleming.

Logan County (rural)—See K29AC, Fleming.

Loma—See K63EI, Grand Junction.

Loma—See K65CE, Grand Junction.

Loma—See K67CJ, Grand Junction.

Love Ranch—See K11IF, J. O. Weiland Ranch.

Lower & Upper Frying Pan River area—K03AJ, Frying Pan TV Assn., Basal, CO (KREX-TV Ch. 5 Grand Junction)—1-w, lat. 39° 22' 15", long. 106° 50' 00". Requests change from Ch. 3 to Ch. 8. JA0702VK.

Lower & Upper Frying Pan River area—K11LM, Roaring Fork TV Assn. Inc., 506 E. Main St., Aspen, CO 81611 (KUSA-TV Ch. 9 Denver)—1-w, lat. 39° 22' 15", long. 106° 50' 00".

Lower Gypsum Creek—See K65AK, East Cottonwood Pass.

Lower Piceance Creek—K10MM, Rio Blanco County TV Assn., Box 1047, Meeker, CO 81641 (KMGH-TV Ch. 7 Denver)—1-w, lat. 39° 58' 44", long. 108° 11' 29".

Lower Quartz Creek—See K61DC, Parlin.

Lower Quartz Creek—See K63CX, Parlin.

Lower Snake River, CO & Baggs, WY—K08BM, Moffat County, 561 Russell St., Craig, CO (KCNC-TV Ch. 4 Denver)—1-w, lat. 40° 55' 35", long. 107° 28' 40".

Meck—See K63EI, Grand Junction.

Meck—See K65CE, Grand Junction.

Meck—See K67CJ, Grand Junction.

Madden Peak—See K09DM, Cortez.

Manassa—See K55CL, Alamosa.

Manassa—See K57CB, Romeo.

Manassa—See K59BG, Alamosa.

Manassa—See K61AZ, Alamosa.

Manassa—See K63AN, Alamosa.

Manassa—See K65AS, Alamosa.

Manassa—See K67AK, Alamosa.

Mancos—See K11LP, Cortez.

Mancos—See K22CU, Cortez.

Mancos—K31CT, Morteza-Dolores County Metropolitan Recreation District, Box 158, Cortez, CO 81321 (KKTO Ch. 2 Santa Fe, NM), lat. 37° 21' 58", long. 108° 08' 42".

Mancos—See K53DR, Cortez.

Mancos & rural areas—K66AT, W. Russell Withers Jr., Box 789, Grand Junction, CO 81502 (KREZ-TV Ch. 6 Durango)—20-w, lat. 37° 20' 26", long. 108° 13' 51".

Manitou Springs—K03AO, City of Manitou Springs, 606 Manitou Ave., Manitou Springs, CO (KKTU Ch. 11 Colorado Springs-Pueblo)—1-w, lat. 38° 51' 50", long. 104° 54' 15".

Manitou Springs—K06BI, City of Manitou Springs, 606 Manitou Ave., Manitou Springs, CO (KRDO-TV Ch. 13 Colorado Springs-Pueblo)—1-w, lat. 38° 51' 50", long. 104° 54' 15".

Manitou Springs—K07PA, U. of Southern Colorado, 2200 Bonforte Blvd., Pueblo, CO 81001 (KTSC Ch. 8 Pueblo-Colo- rado Springs)—10-w, lat. 38° 51' 50", long. 104° 54' 15".

Manitou Springs—K09LH, City of Manitou Springs, 606 Manitou Ave., Manitou Springs, CO (KOAA-TV Ch. 5 Pueblo-Colo- rado Springs)—1-w, lat. 38° 51' 50", long. 104° 54' 15".

Marvine Creek rural area—K50AS, Rio Blanco County TV Assn., Box 1047, Meeker, CO 81641 (KUSA-TV Ch. 9 Denver)—20-w, lat. 40° 02' 41", long. 107° 30' 22".

Marvine Creek rural area—K59BK, Rio Blanco County TV Assn., Box 1047, Meeker, CO 81641 (KCNC-TV Ch. 4 Denver)—20-w, lat. 40° 02' 41", long. 107° 30' 22". Requests CP for change from Ch. 59 to Ch. 39. BPPT-910501EA.

Marvine Creek rural area—K61BP, Rio Blanco County TV Assn., Box 1047, Meeker, CO 81641 (KRMA-TV Ch. 6 Denver)—20-w, lat. 40° 02' 41", long. 107° 30' 22". Requests CP for change from Ch. 61 to Ch. 69. BPPT-910501AE.

Marvine Creek rural area—K67EF, Rio Blanco County TV Assn., Box 1047, Meeker, CO 81641 (KMGH-TV Ch. 7 Denver)—10-w, lat. 40° 02' 41", long. 107° 30' 22".

Masonic Park (rural) & South Fork—K02EX, South Fork TV Assn., Rte. 0057 Paulte Trail, Del Norte, CO (KOAT-TV Ch. 7 Albuquerque, NM)—1-w, lat. 37° 41' 07", long. 106° 39' 19".

Masonic Park rural area—K07FI, Creede TV Assn., Masonic Park, CO (KGGM-TV Ch. 13 Albuquerque, NM)—1-w, lat. 37° 41' 07", long. 106° 39' 19".

Masonic Park rural area—K09BD, Creede TV Assn., Masonic Park, CO (KOAA-TV Ch. 5 Pueblo-Colo- rado Springs)—1-w, lat. 37° 41' 07", long. 106° 39' 19".

Maybell—K08EC, Moffat County, 561 Russell St., Craig, CO (KCNC-TV Ch. 4 Denver)—1-w, lat. 40° 27' 15", long. 108° 01' 47".

Maybell & rural area—K10EW, Moffat County, 561 Russell St., Craig, CO (KMGH-TV Ch. 7 Denver)—1-w, lat. 40° 27' 15", long. 108° 01' 47".

McCoy—See K02FX, Bond.

McCoy—See K13DK, Bond.

***Meeker**—K29CG, Rio Blanco County TV Assn., Box 1047, Meeker, CO 81641 (KWGN-TV Ch. 2 Denver)—100-w, lat. 40° 09' 36", long. 108° 57' 12".

***Meeker**—K30CK, Rio Blanco County TV Assn., Box 1047, Meeker, CO 81641 (KWGN-TV Ch. 2 Denver)—100-w, lat. 40° 09' 50", long. 108° 26' 36". Requests CP for change to lat. 40° 05' 51", long. 108° 48' 36". BPPT-910501AA.

***Meeker**—K46AL, Pikes Peak Bcstg. Co., Box 1457, Colorado Springs, CO 80901-1457 (KUTV Ch. 2 Salt Lake City, UT)—1-w, lat. 40° 02' 35", long. 107° 56' 01". Note: Licensed as LPVT.

Meeker—K48CL, Rio Blanco County TV Assn., Box 1047, Meeker, CO 81641 (KUSA-TV Ch. 9 Denver)—100-w, lat. 39° 42' 04", long. 107° 57' 05".

Translators—Colorado

Meeker—K64BH, Rio Blanco County TV Assn., Box 1047, Meeker, CO 81641 (KRMA-TV Ch. 6 Denver)—100-w, lat. 40° 02' 35", long. 107° 56' 01".

Meeker & rural area—K12LT, Rio Blanco County TV Assn., Box 1047, Meeker, CO 81641 (KMGH-TV Ch. 7 Denver)—10-w, lat. 40° 10' 55", long. 107° 54' 01".

Meeker & surrounding rural area—K06JJ, Rio Blanco County TV Assn., Box 1047, Meeker, CO 81641 (KUSA-TV Ch. 9 Denver)—10-w, lat. 40° 02' 35", long. 107° 56' 01".

Meeker & surrounding rural area—K09FE, Rio Blanco County TV Assn., Box 1047, Meeker, CO 81641 (KCNC-TV Ch. 4 Denver)—10-w, lat. 40° 02' 35", long. 107° 56' 01".

Meeker, Rangely & White River area—K60AC, Rio Blanco County TV Assn., Box 1047, Meeker, CO 81641 (KCNC-TV Ch. 4 Denver)—100-w, lat. 40° 10' 55", long. 107° 54' 01". Requests CP for change to lat. 40° 09' 50", long. 108° 26' 36". BPTT-910501AD.

Meeker, Rangely & White River area—K62AB, Rio Blanco County TV Assn., Box 1047, Meeker, CO 81641 (KMGH-TV Ch. 7 Denver)—100-w, lat. 40° 10' 55", long. 107° 54' 01". Requests CP for change to lat. 40° 09' 50", long. 108° 26' 36". BPTT-910501EB.

Meeker, White River rural area & Wilson Creek—K50AE, Rio Blanco County TV Assn., Box 1047, Meeker, CO 81641 (KRMA-TV Ch. 6 Denver)—100-w, lat. 40° 10' 55", long. 107° 54' 01". Requests CP for change to lat. 39° 42' 04", long. 107° 57' 05". BPTT-910501DI.

Meeker, White River rural area & Wilson Creek—K66AX, Rio Blanco County TV Assn., Box 1047, Meeker, CO 81641 (KUSA-TV Ch. 9 Denver)—100-w, lat. 40° 10' 55", long. 107° 54' 01". Requests CP for change to lat. 40° 05' 51", long. 108° 48' 36". BPTT-910501DO.

Mesa—K10BT, Plateau Valley TV Assn. Inc., Box 108, Collbran, CO (KREX-TV Ch. 5 Grand Junction)—1-w, lat. 39° 04' 52", long. 108° 12' 24".

Minturn—See K02BL, Gilman.

Minturn—See K04BG, Gilman.

Minturn—See K06BM, Gilman.

Missouri Heights—See K13AO, New Castle.

Montezuma County rural area—K07UY, Montezuma-Dolores County Metropolitan Recreation District, Box 158, Cortez, CO 81321 (KGGM-TV Ch. 13 Albuquerque, NM)—10-w, lat. 37° 21' 55", long. 108° 08' 33".

Montezuma County rural area—K77CK, Montezuma-Dolores County Metropolitan Recreation District, Box 158, Cortez, CO 81321 (KNME-TV Ch. 5 Albuquerque, NM)—20-w, lat. 37° 21' 55", long. 108° 08' 33".

Montrose—K04FW, Storm King TV Assn., Box 211, Montrose, CO 81401 (KUSA-TV

Ch. 9 Denver)—10-w, lat. 38° 19' 25", long. 107° 37' 40".

Montrose—K07IU, Storm King TV Assn., Box 211, Montrose, CO 81401 (KOAA-TV Ch. 5 Pueblo-Colorado Springs)—10-w, lat. 38° 19' 25", long. 107° 37' 40".

***Montrose**—K19CE, Storm King TV Assn., Box 211, Montrose, CO 81401 (KUSA-TV Ch. 9 Denver)—20-w, lat. 38° 19' 25", long. 107° 37' 40".

Montrose—K28AD, Pikes Peak Bcstg. Co., Box 1457, Colorado Springs, CO 80901-1457 (KJCT-TV Ch. 8 Grand Junction)—10-w, lat. 38° 31' 00", long. 107° 51' 08".

***Montrose**—K32CW, Montrose County, Box 1289, Montrose, CO 81402 (KWGN-TV Ch. 2 Denver)—1000-w, lat. 38° 18' 40", long. 108° 11' 35". Requests modification of CP to lat. 38° 18' 50", long. 108° 12' 09". BPTT-910429CU.

***Montrose**—K34BZ, Front Range Educational Media Corp., Box 427, Broomfield, CO 80020 (KBDI-TV Ch. 12 Broomfield)—100-w, lat. 38° 19' 25", long. 107° 37' 40".

***Montrose & rural area**—K68BK, Storm King TV Assn., Box 211, Montrose, CO 81401 (KWGN-TV Ch. 2 Denver)—100-w, lat. 38° 19' 25", long. 107° 37' 40".

Montrose County—See K61BR, Ouray.

Morrisiana Mesa—See K04GQ, Grand Valley.

Morrisiana Mesa—See K07JM, Grand Valley.

Mosca—See K81BI, Buena Vista.

Mount Carmel—K08GY, Baca County, Box 116, 741 Main St., Springfield, CO 81073 (KOAA-TV Ch. 5 Pueblo-Colorado Springs)—10-w, lat. 37° 04' 20", long. 102° 22' 45".

Mount Carmel & rural area—K10IM, Baca County, Box 116, 741 Main St., Springfield, CO 81073 (KRDO-TV Ch. 13 Colorado Springs-Pueblo)—10-w, lat. 37° 04' 20", long. 102° 22' 45".

Mount Carmel & rural area—K12IM, Baca County, Box 116, 741 Main St., Springfield, CO 81073 (KKTU-TV Ch. 11 Colorado Springs-Pueblo)—10-w, lat. 37° 04' 20", long. 102° 22' 45".

Mount Carmel rural area—K02NN, Baca County, Box 116, 741 Main St., Springfield, CO 81073 (KTSC Ch. 8 Pueblo-Colorado Springs)—10-w, lat. 37° 04' 20", long. 102° 22' 45". Requests CP for change from Ch. 2 to Ch. 13. BPTT-881128JC.

Mount Crested Butte—See K04GS, Crested Butte.

Mount Crested Butte—See K10AK, Crested Butte.

Mount Crested Butte—See K13RY, Crested Butte.

Mount Crested Butte—See K41AH, Crested Butte.

Mount Crested Butte—See K43AH, Crested Butte.

Mount Massive Trout Club (S of Leadville)—K09LT, Mount Massive Lakes Inc., Box 6293, Colorado Springs, CO (KRDO-TV Ch. 13 Colorado Springs-Pueblo)—1-w, lat. 39° 09' 02", long. 106° 18' 05".

Mount Massive Trout Club & vicinity—K74DU, Pikes Peak Bcstg. Co., Box 1457, Colorado Springs, CO 80901-1457 (KRDO-TV Ch. 13 Colorado Springs-Pueblo)—20-w, lat. 39° 11' 46", long. 106° 19' 50".

Mountain Estates—See K55CJ, Cripple Creek.

Mountain Estates—See K57BY, Cripple Creek.

Mountain Estates—See K59BZ, Cripple Creek.

Naturita—See K56AI, Norwood.

Naturita, Norwood, Nucla & Paradox—K02GC, W. Russell Withers Jr., Box 789, Grand Junction, CO 81502 (KREY-TV Ch. 10 Montrose)—10-w, lat. 38° 15' 10", long. 108° 39' 30".

Naturita, Norwood, Nucla & Paradox—K04FY, Montrose County, Box 1289, Montrose, CO 81402 (KUTV Ch. 2 Salt Lake City, UT)—10-w, lat. 38° 15' 10", long. 108° 39' 30". Holds CP for change to lat. 38° 15' 30", 108° 41' 15". BPTT-890301NK.

Naturita, Nucla & Uravan—K50CR, Montrose County, Box 1289, Montrose, CO 81402 (KRMA-TV Ch. 6 Denver)—100-w, lat. 38° 18' 40", long. 108° 11' 35".

New Castle—K07JF, W. Russell Withers Jr., Box 789, Grand Junction, CO 81502 (KREG-TV Ch. 3 Glenwood Springs)—10-w, lat. 39° 33' 40", long. 107° 31' 57".

***New Castle**—K36AF, Pikes Peak Bcstg. Co., Box 1457, Colorado Springs, CO 80901-1457 (KJCT-TV Ch. 8 Grand Junction)—100-w, lat. 39° 33' 56", long. 107° 31' 57". Note: Licensed as a LPTV.

New Castle & Peach Valley—K09JT, Garfield County, Box 640, Glenwood Springs, CO 81601 (KCNC-TV Ch. 4 Denver)—5-w, lat. 39° 33' 40", long. 107° 31' 57".

New Castle & Peach Valley—K11JZ, Garfield County, Box 640, Glenwood Springs, CO 81601 (KUSA-TV Ch. 9 Denver)—5-w, lat. 39° 33' 40", long. 107° 31' 57".

New Castle, Peach Valley & Canyon Creek—K03FS, Garfield County, Box 640, Glenwood Springs, CO 81601 (KRMA-TV Ch. 6 Denver)—10-w, lat. 39° 33' 40", long. 107° 31' 57".

New Castle, Peach Valley & Canyon Creek—K05GY, Garfield County, Box 640, Glenwood Springs, CO 81601 (KWGN-TV Ch. 2 Denver)—10-w, lat. 39° 33' 40", long. 107° 31' 57".

New Castle, Rifle, Carbondale, Cattle Creek, Missouri Heights & Glenwood Springs—K13AO, W. Russell Withers Jr., Box 789, Grand Junction, CO 81502 (KREG-TV Ch. 3 Glenwood Springs)—10-w, lat. 39° 25' 39", long. 107° 22' 48".

No Name Creek—See K06LX, Glenwood.

Norwood—See K02GC, Naturita.

Norwood—See K04FY, Naturita.

Norwood—K06GQ, W. Russell Withers Jr., Box 789, Grand Junction, CO 81502 (KREY-TV Ch. 10 Montrose)—10-w, lat. 38° 06' 00", long. 108° 13' 20".

Norwood, Nucla & Naturita—K56AI, KOB-TV Inc., 4 Broadcast Plaza SW, Albuquerque, NM 87104 (KOB-TV Ch. 12 Farmington, NM)—100-w, lat. 37° 54' 39", long. 108° 26' 05".

***Norwood-Redvale**—K34DH, Montrose County, Box 1289, Montrose, CO (KREY-TV Ch. 10 Montrose)—100-w, lat. 38° 18' 53", long. 108° 11' 52".

Nucla—See K02GC, Naturita.

Nucla—See K04FY, Naturita.

Nucla—See K50CR, Naturita.

Nucla—See K56AI, Norwood.

Nutria & Sunetha—K66AV, W. Russell Withers Jr., Box 789, Grand Junction, CO 81502 (KREZ-TV Ch. 6 Durango)—20-w, lat. 37° 11' 36", long. 107° 05' 31".

Oak Creek—K02DY, Yampa Valley TV Assn., Box 764, Steamboat Springs, CO (KUSA-TV Ch. 9 Denver)—1-w, lat. 40° 15' 20", long. 106° 56' 21".

***Oak Creek**—K30DB, Routt County, Box 773598, Steamboat Springs, CO 80477 (KBSB-TV Ch. 24 Steamboat Springs)—100-w, lat. 40° 14' 42", long. 106° 58' 57".

Oak Creek—K69DL, Yampa Valley TV Assn., Box 764, Steamboat Springs, CO (KWGN-TV Ch. 2 Denver)—100-w, lat. 40° 17' 04", long. 106° 58' 07".

Oak Creek & Yampa—K06CH, Yampa Valley TV Assn., Box 764, Steamboat Springs, CO (KCNC-TV Ch. 4 Denver)—1-w, lat. 40° 15' 17", long. 106° 57' 20".

Oak Creek & Yampa—K09IF, Yampa Valley TV Assn., Box 764, Steamboat Springs, CO (KMGH-TV Ch. 7 Denver)—1-w, lat. 40° 15' 17", long. 106° 57' 20".

Ohio City—See K08JZ, Pitkin.

Ohio City—See K10MA, Pitkin.

Ohio City & Pitkin—K12AL, Gunnison County Metropolitan Recreation District, Box 1382, Gunnison, CO 81230 (KOAA-TV Ch. 5 Pueblo-Colorado Springs)—1-w, lat. 38° 33' 28", long. 106° 29' 32".

Otis—See K14AE, Akron.

Otis—See K16AC, Akron.

Otis—See K18AE, Akron.

Otis—See K20AE, Akron.

*Ouray—K05JC, City of Ouray, 5th Ave. & 3rd St., Ouray, CO 81427 (KJCT-TV Ch. 8 Grand Junction)—100-w, lat. 38° 00' 57", long. 107° 39' 59".

Ouray—K07BV, City of Ouray, 5th Ave. & 3rd St., Ouray, CO 81427 (KREY-TV Ch. 10 Montrose)—1-w, lat. 38° 02' 30", long. 107° 40' 19".

*Ouray—K11PM, City of Ouray, 5th Ave. & 3rd St., Ouray, CO 81427 (KJCT-TV Ch. 8 Grand Junction)—10-w, lat. 38° 00' 57", long. 107° 39' 59".

Ouray—See K64BL, Ridgway.

Ouray & Ouray County—K09PJ, City of Ouray, 5th Ave. & 3rd St., Ouray, CO 81427 (KTSC Ch. 8 Pueblo-Colorado Springs)—10-w, lat. 38° 00' 57", long. 107° 39' 59".

Ouray County—See K09PJ, Ouray.

Ouray, Ridgway, Delta County & Montrose County—K61BR, City of Ouray, 5th Ave. & 3rd St., Ouray, CO 81427 (KRMA-TV Ch. 6 Denver)—100-w, lat. 38° 23' 12", long. 107° 40' 31".

Ovid—See K07HH, Julesburg.

Ovid—See K12FI, Julesburg.

Pagosa—K04NS, Pagosa Springs Television, Box 15, Pagosa Springs, CO 81147. Lat. 37° 15' 40", long. 107° 02' 45".

Pagosa Springs—K02IL, W. Russell Withers Jr., Box 789, Grand Junction, CO 81502 (KREZ-TV Ch. 6 Durango)—10-w, lat. 37° 15' 40", long. 107° 02' 45".

Pagosa Springs—K08GM, Pagosa Springs TV Assn., Box 15, Pagosa Springs, CO 81147 (KOB-TV Ch. 4 Albuquerque, NM)—1-w, lat. 37° 15' 40", long. 107° 02' 45".

Pagosa Springs—K10GO, Pagosa Springs TV Assn., Box 15, Pagosa Springs, CO 81147 (KOAT-TV Ch. 7 Albuquerque, NM)—1-w, lat. 37° 15' 40", long. 107° 02' 45".

Pagosa Springs—K54DH, Pagosa Springs TV Assn., Box 15, Pagosa Springs, CO 81147. 100-w, lat. 37° 11' 36", long. 107° 05' 31".

*Pagosa Springs—K56DO, Pagosa Springs TV Assn., Box 15, Pagosa Springs, CO 81147 (KGGM-TV Ch. 13 Albuquerque, NM)—100-w, lat. 37° 11' 36", long. 107° 05' 31". Requests modification of CP to 20-w. BPMTT-890227B

*Pagosa Springs—K58CJ, Pagosa Springs TV Assn., Box 15, Pagosa Springs, CO 81147 (KOAT-TV Ch. 7 Albuquerque, NM)—200-w, lat. 37° 11' 36", long. 107° 05' 31".

Pagosa Springs—K62AP, Regents of U. of New Mexico and Board of Education of the City of Albuquerque, 1130 University NE, Albuquerque, NM 87102 (KNME-TV Ch. 5 Albuquerque, NM)—20-w, lat. 37° 15' 40", long. 107° 02' 45".

Pagosa Springs & Upper Piedra (rural)—K09JV, Upper Piedra TV Assn., Box 788, Pagosa Springs, CO (KOB-TV Ch. 4 Albuquerque, NM)—1-w, lat. 37° 25' 20", long. 107° 09' 05".

Palmside—See K62AZ, Clifton.

Palmside—See K63EI, Grand Junction.

Palmside—See K65CE, Grand Junction.

Palmside—See K67CJ, Grand Junction.

Pando—K06GT, Town of Red Cliff, 413 Eagle Rd., Red Cliff, CO 81649 (KMGH-TV Ch. 7 Denver)—1-w, lat. 39° 29' 41", long. 106° 15' 33". Requests CP for change to lat. 39° 30' 36", long. 106° 22' 09". BPTT-910503DC.

Paonia—K06HZ, W. Russell Withers Jr., Box 789, Grand Junction, CO 81502 (KREX-TV Ch. 5 Grand Junction)—1-w, lat. 38° 52' 34", long. 107° 39' 29".

Paonia—See K07AW, Crawford.

Paonia—See K09QA, Hotchkiss.

Paonia—K11LU, W. Russell Withers Jr., Box 789, Grand Junction, CO 81502 (KOAA-TV Ch. 5 Pueblo-Colorado Springs)—10-w, lat. 38° 52' 34", long. 107° 39' 29".

Paradox—See K02GC, Naturita.

Paradox—See K04FY, Naturita.

Park County—See K62BU, Lake George.

Parlin, Doyleville & Lower Quartz Creek—K61DC, Gunnison County Metropolitan Recreation District, Box 1382, Gunnison, CO 81230 (KOAA-TV Ch. 5 Pueblo-Colorado Springs)—20-w, lat. 38° 30' 22", long. 106° 40' 47". Via translator.

Parlin, Doyleville & Lower Quartz Creek—K63CX, Gunnison County Metropolitan Recreation District, Box 1382, Gunnison, CO 81230 (KUSA-TV Ch. 9 Denver)—20-w, lat. 38° 30' 22", long. 106° 40' 47".

Parshall—See K11HV, Green Mountain Reservoir.

Peach Valley—See K03FS, New Castle.

Peach Valley—See K05GY, New Castle.

Peach Valley—See K09JT, New Castle.

Peach Valley—See K11JZ, New Castle.

Peetz & Logan County—K15AB, Board of Logan County Commissioners, High Plains Radio, 2999 County Rd. AA, Sugar City, CO (KWGN-TV Ch. 2 Denver)—100-w, lat. 40° 52' 56", long. 103° 13' 40".

Peetz & Logan County—K17AB, Board of Logan County Commissioners, High Plains Radio, 2999 County Rd. AA, Sugar City, CO (KCNC-TV Ch. 4 Denver)—100-w, lat. 40° 52' 56", long. 103° 13' 40".

Peetz & Logan County—K19AB, Board of Logan County Commissioners, High Plains Radio, 2999 County Rd. AA, Sugar City, CO (KUSA-TV Ch. 9 Denver)—100-w, lat. 40° 52' 56", long. 103° 13' 40".



PO Box 68 White Haven, PA 18661 717-443-9575
1-800-233-6193
FAX 717-443-9257

UHF, VHF, ITFS/MMDS
Broadcast / Tower / Studio
Products and Service

Turnkey Systems Since 1960

Peetz & Logan County—K21AD, Board of Logan County Commissioners, High Plains Radio, 2999 County Rd. AA, Sugar City, CO (KRMA-TV Ch. 6 Denver)—100-w, lat. 40° 52' 56", long. 103° 13' 40".

Phippsburg & Steamboat Springs—K11FW, Moffat County, 561 Russell St., Craig, CO (KCNC-TV Ch. 4 Denver)—10-w, lat. 40° 27' 16", long. 106° 44' 34".

Phippsburg & Yampa Valley rural area—K13ES, Yampa Valley TV Assn., Box 764, Steamboat Springs, CO (KMGH-TV Ch. 7 Denver)—10-w, lat. 40° 27' 16", long. 106° 44' 34".

Piceance Creek—See K32AC, White River.

Piceance Creek area & White River area (E & W)—K54AH, Rio Blanco County TV Assn., Box 1047, Meeker, CO 81641 (KMGH-TV Ch. 7 Denver)—100-w, lat. 40° 09' 50", long. 108° 26' 36".

Piceance Creek area & White River area (E & W)—K57AZ, Rio Blanco County TV Assn., Box 1047, Meeker, CO 81641 (KCNC-TV Ch. 4 Denver)—100-w, lat. 40° 09' 50", long. 108° 26' 36".

Piceance Creek area & White River area (E & W)—K69BP, Rio Blanco County TV Assn., Box 1047, Meeker, CO 81641 (KUSA-TV Ch. 9 Denver)—100-w, lat. 40° 09' 50", long. 108° 26' 36". Requests CP for change from Ch. 69 to Ch. 58. BPTT-910501AC.

Piceance Creek rural area—K07QB, Rio Blanco County TV Assn., Box 1047, Meeker, CO 81641 (KRMA-TV Ch. 6 Denver)—10-w, lat. 39° 52' 00", long. 108° 13' 55".

Piceance Creek rural area (central)—K61BD, Rio Blanco County TV Assn., Box 1047, Meeker, CO 81641 (KMGH-TV Ch. 7 Denver)—20-w, lat. 39° 52' 00", long. 108° 13' 55".

Piceance Creek rural area (central)—K64AV, Rio Blanco County TV Assn., Box 1047, Meeker, CO 81641 (KUSA-TV Ch. 9 Denver)—20-w, lat. 39° 52' 00", long. 108° 13' 55".

Piceance Creek rural area (central)—K67BK, Rio Blanco County TV Assn., Box 1047, Meeker, CO 81641 (KCNC-TV Ch. 4 Denver)—20-w, lat. 39° 52' 00", long. 108° 13' 55".

Pinewood Springs—See K03EO, Estes Park Estates.

Pinewood Springs—See K08IV, Estes Park Estates.

Pinewood Springs—See K11NO, Estes Park Estates.

Pinewood Springs—See K13OI, Estes Park Estates.

Pitkin—See K12AL, Ohio City.

*Pitkin & Ohio City—K08JZ, Gunnison County Metropolitan Recreation District, Box 1382, Gunnison, CO 81230 (KUSA-TV Ch. 9 Denver)—1-w, lat. 38° 33' 28", long. 106° 29' 32".

Pitkin & Ohio City—K10MA, Gunnison County Metropolitan Recreation District, Box 1382, Gunnison, CO 81230 (KWGN-TV Ch. 2 Denver)—1-w, lat. 38° 33' 28", long. 106° 29' 32".

Pitkin County—See K07RN, Woody Creek.

Pitkin County rural area—K09LU, Woody Creek Recreation Assn., 1338 Grand Ave., Glenwood Springs, CO (KREX-TV Ch. 5 Grand Junction)—10-w, lat. 39° 18' 30", long. 106° 57' 15".

Pitkin County rural area—K11LW, Woody Creek Recreation Assn., 1338 Grand Ave., Glenwood Springs, CO (KUSA-TV Ch. 9 Denver)—10-w, lat. 39° 18' 30", long. 106° 57' 15".

Pitkin County rural area & Woody Creek—K13MT, Woody Creek Recreation Assn., 1338 Grand Ave., Glenwood Springs, CO (KCNC-TV Ch. 4 Denver)—1-w, lat. 39° 18' 30", long. 106° 57' 15".

Placerville—K03FX, W. Russell Withers Jr., Box 789, Grand Junction, CO 81502 (KREY-TV Ch. 10 Montrose)—10-w, lat. 38° 01' 05", long. 108° 04' 02".

*Platoro—K10IZ, Coronado Silver Corp., Box 608, Antonito, CO (KOB-TV Ch. 4 Albuquerque, NM)—1-w, lat. 37° 20' 30", long. 106° 31' 52".

*Pleasant Valley—K47CR, Region 1 Translator Assn., 720 W. 4th, Julesburg, CO 80737 (KMGH-TV Ch. 7 Denver)—20-w, lat. 40° 30' 38", long. 102° 08' 02".

Pleasant Valley—K49CP, Region 1 Translator Assn., 720 W. 4th, Julesburg, CO 80737 (KWGN-TV Ch. 2 Denver).

Pleasant Valley—K51DE, Region 1 Translator Assn., 720 W. 4th, Julesburg, CO 80737 (KCNC-TV Ch. 4 Denver), lat. 40° 30' 38", long. 102° 08' 02".

Pleasant Valley—K53DK, Region 1 Translator Assn., 720 W. 4th, Julesburg, CO 80737 (KRMA-TV Ch. 6 Denver)—20-w, lat. 40° 30' 38", long. 102° 08' 02".

Powder Wash—K10EF, Moffat County, 561 Russell St., Craig, CO (KCNC-TV Ch. 4 Denver)—1-w, lat. 40° 56' 15", long. 108° 19' 06".

Translators—Colorado

Powderhorn ski area development & Upper Plateau Creek—K69AD, Roaring Fork TV Assn. Inc., 506 E. Main St., Aspen, CO 81611 (KREX-TV Ch. 5 Grand Junction)—100-w, lat. 39° 05' 15", long. 108° 13' 40".

Powderhorn Valley—K08EP, Gunnison County Metropolitan Recreation District, Box 1382, Gunnison, CO 81230 (KREX-TV Ch. 5 Grand Junction)—1-w, lat. 38° 18' 30", long. 107° 09' 00".

Powderhorn Valley—K12LX, Gunnison County Metropolitan Recreation District, Box 1382, Gunnison, CO 81230 (KUSA-TV Ch. 9 Denver)—1-w, lat. 38° 18' 30", long. 107° 09' 00".

Radium & Sheephorn—K70DV, Eagle Valley TV Corp., Eagle, CO (KCNC-TV Ch. 4 Denver)—20-w, lat. 40° 00' 05", long. 106° 26' 31".

Radium & Sheephorn—K72DE, Eagle Valley TV Corp., Eagle, CO (KUSA-TV Ch. 9 Denver)—10-w, lat. 40° 00' 05", long. 106° 26' 31".

Rand—See K08EY, Coalmont.

Rand—See K10FB, Coalmont.

Rangely—K06IX, Rio Blanco County TV Assn., Box 1047, Meeker, CO 81641 (KREX-TV Ch. 5 Grand Junction)—10-w, lat. 40° 09' 36", long. 108° 57' 12".

Rangely—See K08EK, Artesia.

Rangely—See K10DY, Artesia.

Rangely—See K12EE, Artesia.

Rangely—K28CG, Rio Blanco County TV Assn., Box 1047, Meeker, CO 81641 (KWGN-TV Ch. 2 Denver)—100-w, lat. 40° 09' 36", long. 108° 57' 12". Requests CP for change to lat. 40° 05' 51", 108° 48' 36". BPTT-910501ED

Rangely—See K59BY, Blue Mountain.

Rangely—See K60AC, Meeker.

Rangely—See K62AB, Meeker.

***Rangely**—K66CG, W. Russell Withers Jr., Box 789, Grand Junction, CO 81502 (KREG-TV Ch. 3 Glenwood Springs)—10-w, lat. 40° 09' 29", long. 108° 56' 57".

Rangely, Dinosaur & Blue Mountain—K41AJ, Rio Blanco County TV Assn., Box 1047, Meeker, CO 81641 (KCNC-TV Ch. 4 Denver)—100-w, lat. 40° 09' 36", long. 108° 57' 12". Requests CP for change from Ch. 41 to Ch. 24, lat. 40° 05' 51", long. 108° 48' 36". BPTT-910501EC.

Raymond & Riverside (unincorporated villages of)—K03EG, Riverside Television Assn. (KMGH-TV Ch. 7 Denver)—1-w, lat. 40° 10' 40", long. 105° 25' 59".

Raymond & Riverside (unincorporated villages of)—K08IN, Riverside Television Assn. (KCNC-TV Ch. 4 Denver)—1-w, lat. 40° 10' 40", long. 105° 25' 59".

Raymond & Riverside (unincorporated villages of)—K11MV, Riverside

Television Assn. (KWGN-TV Ch. 2 Denver)—1-w, lat. 40° 10' 40", long. 105° 25' 59".

Raymond & Riverside (unincorporated villages of)—K13NN, Riverside Television Assn. (KUSA-TV Ch. 9 Denver)—1-w, lat. 40° 10' 40", long. 105° 25' 59".

Red Cliff—See K08CJ, Camp Hale.

Red Cliff—K10HG, Town of Red Cliff, 413 Eagle Rd., Red Cliff, CO 81649 (KMGH-TV Ch. 7 Denver)—1-w, lat. 39° 31' 00", long. 106° 21' 54". Requests CP for change to lat. 39° 30' 36", long. 106° 22' 09". BPTT-910503DB.

Red Cliff—K12CH, Town of Red Cliff, 413 Eagle Rd., Red Cliff, CO 81649 (KCNC-TV Ch. 4 Denver)—1-w, lat. 39° 31' 00", long. 106° 21' 54". Requests CP for change to lat. 39° 30' 36", long. 106° 22' 09". BPTT-910503DA.

Red Feather Lakes area—K03EX, Mountain Lions of Red Feather Lakes, Box 216, Red Feather Lakes, CO (KMGH-TV Ch. 7 Denver)—10-w, lat. 40° 51' 58", long. 105° 39' 09".

Red Feather Lakes area—K08JJ, Mountain Lions of Red Feather Lakes, Box 216, Red Feather Lakes, CO (KCNC-TV Ch. 4 Denver)—10-w, lat. 40° 51' 58", long. 105° 39' 09".

Red Feather Lakes area—K110E, Mountain Lions of Red Feather Lakes, Box 216, Red Feather Lakes, CO (KWGN-TV Ch. 2 Denver)—10-w, lat. 40° 51' 58", long. 105° 39' 09".

Red Feather Lakes area—K130T, Mountain Lions of Red Feather Lakes, Box 216, Red Feather Lakes, CO (KUSA-TV Ch. 9 Denver)—10-w, lat. 40° 51' 58", long. 105° 39' 09".

Red Lands—See K39AF, Grand Junction.

Red Lands—See K41AE, Grand Junction.

Red Lands—See K43AB, Grand Junction.

Red Mesa—See K09DM, Cortez.

Redstone—See K02IO, Crystal River.

Redstone—K04HP, Roaring Fork TV Assn. Inc., 506 E. Main St., Aspen, CO 81611 (KUSA-TV Ch. 9 Denver)—10-w, lat. 39° 14' 18", long. 107° 13' 28".

***Redstone**—K07RR, Roaring Fork TV Assn. Inc., 506 E. Main St., Aspen, CO 81611 (KRMA-TV Ch. 6 Denver)—10-w, lat. 39° 14' 18", long. 107° 13' 28".

Redstone & Upper Crystal River Valley—K06CK, Crystal River TV Assn., Redstone, CO (KREX-TV Ch. 5 Grand Junction)—10-w, lat. 39° 14' 18", long. 107° 13' 28".

Redvale—See K34DH, Norwood.

Rico—K09KL, Rico Chamber of Commerce, Box 186, Rico, CO (KREZ-TV Ch. 6 Durango)—1-w, lat. 37° 41' 34", long. 108° 03' 57".

Ridgway—K03AY, W. Russell Withers Jr., Box 789, Grand Junction, CO 81502

(KREY-TV Ch. 10 Montrose)—10-w, lat. 38° 11' 11", long. 107° 46' 30".

Ridgway—K13RH, City of Ouray, 5th Ave. & 3rd St., Ouray, CO 81427 (KJCT-TV Ch. 8 Grand Junction)—10-w, lat. 38° 11' 11", long. 107° 46' 30".

Ridgway—See K61BR, Ouray.

Ridgway & Ouray—K64BL, City of Ouray, 5th Ave. & 3rd St., Ouray, CO 81427 (KTSC Ch. 8 Pueblo-Colorado Springs)—100-w, lat. 38° 11' 11", long. 107° 46' 30".

Rifle—K02GG, W. Russell Withers Jr., Box 789, Grand Junction, CO 81502 (KREG-TV Ch. 3 Glenwood Springs)—100-w, lat. 39° 30' 33", long. 107° 44' 52".

Rifle—See K13AD, New Castle.

***Rifle**—K57CR, Pikes Peak Bcstg. Co., Box 1457, Colorado Springs, CO 80901-1457 (KJCT-TV Ch. 8 Grand Junction)—1-w, lat. 39° 32' 10", long. 107° 56' 56". Note: Licensed as LPTV.

Rifle Creek—See K12LM, Divide Creek.

Riland—See K07DB, Eagle.

Riland—See K10DG, Eagle.

Riland—See K13DE, Eagle.

Riland—See K81BH, Dotsero.

Rio Blanco Valley (NW) & Upper Piceance Creek Basin—K38AG, Rio Blanco County TV Assn., Box 1047, Meeker, CO 81641 (KRMA-TV Ch. 6 Denver)—100-w, lat. 39° 42' 04", long. 107° 57' 05".

***Rio Blanco Valley (NW) & Upper Piceance Creek Basin**—K44AC, Rio Blanco County TV Assn., Box 1047, Meeker, CO 81641 (KCNC-TV Ch. 4 Denver)—100-w, lat. 39° 42' 04", long. 107° 57' 05".

Riverside (unincorporated village of)—See K03EG, Raymond.

Riverside (unincorporated village of)—See K08IN, Raymond.

Riverside (unincorporated village of)—See K11MV, Raymond.

Riverside (unincorporated village of)—See K13NN, Raymond.

Roan Creek—K02KL, Garfield County, Box 640, Glenwood Springs, CO 81601 (KWGN-TV Ch. 2 Denver)—1-w, lat. 39° 28' 15", long. 108° 21' 47".

Roan Creek—K04KF, Garfield County, Box 640, Glenwood Springs, CO 81601 (KRMA-TV Ch. 6 Denver)—10-w, lat. 39° 28' 15", long. 108° 21' 47".

Roan Creek—K13RC, Garfield County, Box 640, Glenwood Springs, CO 81601 (KJCT-TV Ch. 8 Grand Junction)—10-w, lat. 39° 28' 15", long. 108° 21' 47".

Roan Creek rural area—K07AN, Garfield County Metropolitan Recreation District, (KREX-TV Ch. 5 Grand Junction)—1-w, lat. 39° 28' 11", long. 108° 22' 21".

Roaring Fork River Valley—See K56AD, Crystal.

Roaring Fork River Valley—See K58AA, Crystal.

Roaring Fork River Valley—See K60AH, Carbondale.

Roaring Fork River Valley—See K62BO, Carbondale.

Rogers Mesa—See K07AW, Crawford.

Romeo—See K55CL, Alamosa.

Romeo—See K59BG, Alamosa.

Romeo—See K61AZ, Alamosa.

Romeo—See K63AN, Alamosa.

Romeo—See K65AS, Alamosa.

Romeo—See K67AK, Alamosa.

Romeo, La Jara, Manassa, Antonio & Alamosa—K57CB, KKTV Inc., 3100 N. Nevada Ave., Colorado Springs, CO 80907 (KKTV Ch. 11 Colorado Springs-Pueblo)—100-w, lat. 37° 12' 25", long. 106° 01' 12".

Royal Gorge—See K56BG, Eight Mile Ridge.

Royal Gorge—See K74DM, Eight Mile Ridge.

Ruilson—K40CS, W. Russell Withers Jr., Box 789, Grand Junction, CO 81502 (KREX-TV Ch. 5 Grand Junction)—1-w, lat. 39° 32' 05", long. 107° 57' 25".

Ruilson—See K61BN, East Rifle.

Ruilson—See K63BM, East Rifle.

Ruilson—See K66BQ, East Rifle.

Ruilson—See K68BR, East Rifle.

Salida—See K02JH, Buena Vista.

Salida—See K04JD, Buena Vista.

Salida—See K06HF, Buena Vista.

Salida—K09NR, Salida TV Translator Assn., Box 325 (K0AA-TV Ch. 5 Pueblo-Colorado Springs)—1-w, lat. 38° 30' 20", long. 106° 01' 15".

Salida—See K11KU, Buena Vista.

Salida—See K13LD, Buena Vista.

Salida—See K44CI, Alamosa.

Salida—See K81BI, Buena Vista.

Salida & Buena Vista—K53AR, U. of Southern Colorado, 2200 Bonforte Blvd., Pueblo, CO 81001 (KTSC Ch. 8 Pueblo-Colorado Springs)—100-w, lat. 38° 26' 48", long. 106° 00' 38".

San Luis—K02KI, U. of Southern Colorado, 2200 Bonforte Blvd., Pueblo, CO 81001 (KTSC Ch. 8 Pueblo-Colorado Springs)—1-w, lat. 37° 12' 14", long. 105° 25' 37".

There is no more visible place for your advertising message than the pages of the
Television & Cable Factbook

San Luis & rural area—K06BE, Costilla County TV Booster Assn., Box 452, San Luis, CO (KOB-TV Ch. 4 Albuquerque, NM)—1-w, lat. 37° 12' 14", long. 105° 25' 37".

San Luis & rural area—K09EK, Costilla County TV Booster Assn., Box 452, San Luis, CO (KGGM-TV Ch. 13 Albuquerque, NM)—1-w, lat. 37° 12' 14", long. 105° 25' 37".

San Luis & rural area—K11GW, Costilla County TV Booster Assn., Box 452, San Luis, CO (KOAT-TV Ch. 7 Albuquerque, NM)—1-w, lat. 37° 12' 14", long. 105° 25' 37".

***Sargents**—K02NV, Gunnison County Metropolitan Recreation District, Box 1382, Gunnison, CO 81230 (KWGN-TV Ch. 2 Denver)—1-w, lat. 38° 23' 19", long. 106° 24' 36".

Sargents—K53AY, Gunnison County Metropolitan Recreation District, Box 1382, Gunnison, CO 81230 (K0AA-TV Ch. 5 Pueblo-Colorado Springs)—10-w, lat. 38° 29' 56", long. 106° 19' 28".

Sargents—K57CS, Gunnison County Metropolitan Recreation District, Box 1382, Gunnison, CO 81230 (KUSA-TV Ch. 9 Denver)—20-w, lat. 38° 29' 56", long. 106° 19' 28".

Sargents—K59DV, Gunnison County Metropolitan Recreation District, Box 1382, Gunnison, CO 81230 (KREX-TV Ch. 5 Grand Junction)—20-w, lat. 38° 29' 56", long. 106° 19' 28".

Sedgwick—See K07HH, Julesburg.

Sedgwick—See K12FI, Julesburg.

Selbert—See K63AJ, Flagler.

Selbert—See K65AD, Flagler.

Selbert—See K67AQ, Flagler.

Selbert—See K69AX, Flagler.

Sheephorn—See K70DV, Radium.

Sheephorn—See K72DE, Radium.

Sheephorn area—See K02BV, Colorado River Valley.

Silt (rural areas)—See K47AC, Four Mile Creek.

Silt (rural areas)—See K49AH, Four Mile Creek.

Silt rural areas & Upper Four Mile Creek—K52AG, Garfield County, Box 640, Glenwood Springs, CO 81601 (KUSA-TV Ch. 9 Denver)—100-w, lat. 39° 25' 45", long. 107° 23' 00".

Silt rural areas & Upper Four Mile Creek—K54AG, Garfield County, Box 640, Glenwood Springs, CO 81601 (KCNC-TV Ch. 4 Denver)—100-w, lat. 39° 25' 45", long. 107° 23' 00".

Silverton—K09AP, Silverton TV Assn. Inc., Box 571, Silverton, CO (KREX-TV Ch. 5 Grand Junction)—1-w, lat. 37° 48' 41", long. 107° 38' 31".

Skyway—See K39AF, Grand Junction.

Skyway—See K41AE, Grand Junction.

Skyway—See K43AB, Grand Junction.

Snowmass at Aspen—K02HI, Roaring Fork TV Assn. Inc., 506 E. Main St., Aspen, CO 81611 (KREX-TV Ch. 5 Grand Junction)—10-w, lat. 39° 13' 11", long. 106° 54' 31".

Snowmass at Aspen—K04HI, Roaring Fork TV Assn. Inc., 506 E. Main St., Aspen, CO 81611 (KUSA-TV Ch. 9 Denver)—10-w, lat. 39° 13' 11", long. 106° 54' 31".

Snowmass at Aspen—K10W, Roaring Fork TV Assn. Inc., 506 E. Main St., Aspen, CO 81611 (KCNC-TV Ch. 4 Denver)—10-w, lat. 39° 13' 11", long. 106° 54' 31".

Somerset—K02UJ, Somerset TV Assn., Box 802, Somerset, CO (K0AA-TV Ch. 5 Pueblo-Colorado Springs)—1-w, lat. 38° 55' 34", long. 107° 30' 06".

Somerset—K10KK, Somerset TV Assn., Box 802, Somerset, CO (KUSA-TV Ch. 9 Denver)—1-w, lat. 38° 55' 34", long. 107° 30' 06".

***Somerset**—K12MN, Somerset TV Assn., Box 802, Somerset, CO (KREX-TV Ch. 5 Grand Junction)—1-w, lat. 38° 55' 34", long. 107° 30' 06".

S. Bertheson Ranch—See K11FJ, J. O. Weiland Ranch.

South Fork—See K02EX, Masonic Park.

***South Fork**—K18DE, South Fork TV Assn., Rte. 0057 Paulte Trail, Del Norte, CO (KTSC Ch. 8 Pueblo-Colorado Springs)—20-w, lat. 37° 41' 07", long. 106° 39' 19".

South Fork & rural area—K57BW, South Fork TV Assn., Rte. 0057 Paulte Trail, Del Norte, CO (KNME-TV Ch. 5 Albuquerque, NM)—20-w, lat. 37° 41' 07", long. 106° 39' 19".

South Glenwood Springs—See K60AH, Carbondale.

South Rifle—See K61BN, East Rifle.

South Rifle—See K63BM, East Rifle.

South Rifle—See K66BQ, East Rifle.

South Rifle—See K68BR, East Rifle.

South Yuma County (rural areas)—See K46AD, Idalia.

South Yuma County (rural areas)—See K48AJ, Idalia.

South Yuma County (rural areas)—See K50AF, Idalia.

South Yuma County (rural areas)—See K52AJ, Idalia.

South Yuma County (rural areas)—See K54AL, Idalia.

Southwest Baca County rural area—K03DZ, Baca County, Box 116, 741 Main St., Springfield, CO 81073 (KKTV Ch. 11 Colorado Springs-Pueblo)—10-w, lat. 37° 10' 05", long. 103° 05' 55".

Southwest Baca County rural area—K06HW, Baca County, Box 116, 741 Main St., Springfield, CO 81073 (KRDO-TV Ch. 13 Colorado Springs-Pueblo)—10-w, lat. 37° 10' 05", long. 103° 05' 55".

Southwest Baca County rural area—K09JS, Baca County, Box 116, 741 Main St., Springfield, CO 81073 (K0AA-TV Ch. 5 Pueblo-Colorado Springs)—10-w, lat. 37° 10' 05", long. 103° 05' 55".

Spring Creek—See K10HS, Division.

Spring Creek & Taylor River summer home area—K13RX, Gunnison County Metropolitan Recreation District, Box 1382, Gunnison, CO 81230 (KREX-TV Ch. 5 Grand Junction)—1-w, lat. 38° 44' 30", long. 106° 46' 00".

Spring Creek, Taylor River & summer home area—K11QK, Gunnison County Metropolitan Recreation District, Box 1382, Gunnison, CO 81230 (K0AA-TV Ch. 5 Pueblo-Colorado Springs)—1-w, lat. 38° 44' 30", long. 106° 46' 00".

Springfield—K62CT, Baca County, Box 116, 741 Main St., Springfield, CO 81073 (KTSC Ch. 8 Pueblo-Colorado Springs)—100-w, lat. 37° 21' 44", long. 102° 38' 44".

Springfield—K64CT, Baca County, Box 116, 741 Main St., Springfield, CO 81073 (K0AA-TV Ch. 5 Pueblo-Colorado Springs)—100-w, lat. 37° 21' 44", long. 102° 38' 44".

Springfield—K66CW, Baca County, Box 116, 741 Main St., Springfield, CO 81073 (KKTV Ch. 11 Colorado Springs-Pueblo)—100-w, lat. 37° 21' 44", long. 102° 38' 44".

Springfield—K68CR, Baca County, Box 116, 741 Main St., Springfield, CO 81073 (KRDO-TV Ch. 13 Colorado Springs-Pueblo)—100-w, lat. 37° 21' 33", long. 102° 37' 20".

Staley—See K05CM, Goeder.

Staley—See K07QE, Goeder (rural area).

Staley—See K09PE, Goeder (rural area).

Staley—See K11PI, Goeder.

Staley—See K13QT, Goeder.

Steamboat Springs—K03CL, Yampa Valley TV Assn., Box 764, Steamboat Springs, CO (KUSA-TV Ch. 9 Denver)—1-w, lat. 40° 27' 47", long. 106° 51' 10".

Steamboat Springs—K06CF, Yampa Valley TV Assn., Box 764, Steamboat Springs, CO (KCNC-TV Ch. 4 Denver)—1-w, lat. 40° 27' 36", long. 106° 51' 10".

Steamboat Springs—K09GX, Yampa Valley TV Assn., Box 764, Steamboat Springs, CO (KMGH-TV Ch. 7 Denver)—1-w, lat. 40° 27' 36", long. 106° 51' 10".

Steamboat Springs—See K11FW, Phippsburg.

Steamboat Springs—K58AQ, Moffat County, 561 Russell St., Craig, CO (KRMA-TV Ch. 6 Denver)—100-w, lat. 40° 27' 16", long. 106° 44' 34".

Steamboat Springs—K64AR, Moffat County, 561 Russell St., Craig, CO (KWGN-TV Ch. 2 Denver)—100-w, lat. 40° 27' 16", long. 106° 44' 34".

Sterling—See K23AB, Fleming.

Sterling—See K25AF, Fleming.

Sterling—See K27AG, Fleming.

Sterling—See K29AC, Fleming.

Sunetha—See K66AV, Nutria.

Sunetha—K68BI, Regents of U. of New Mexico and Board of Education of the City of Albuquerque, 1130 University NE, Albuquerque, NM 87102 (KNME-TV Ch. 5 Albuquerque, NM)—20-w, lat. 37° 11' 36", long. 107° 05' 31".

Sunetha—K74AD, Pagosa Springs TV Assn., Box 15, Pagosa Springs, CO 81147 (KOB-TV Ch. 4 Albuquerque, NM)—10-w, lat. 37° 11' 36", long. 107° 05' 31".

Sunetha—K80AV, Pagosa Springs TV Assn., Box 15, Pagosa Springs, CO 81147 (KOAT-TV Ch. 7 Albuquerque, NM)—10-w, lat. 37° 11' 36", long. 107° 05' 31".

Sutank & rural areas—K04KC, Garfield County, Box 640, Glenwood Springs, CO 81601 (KWGN-TV Ch. 2 Denver)—5-w, lat. 39° 23' 48", long. 107° 14' 00".

Sutank & rural areas—K12MH, Garfield County, Box 640, Glenwood Springs, CO 81601 (KRMA-TV Ch. 6 Denver)—10-w, lat. 39° 23' 48", long. 107° 14' 00".

Sweetwater Creek area—K03AP, Sweetwater TV Assn., Gypsum, CO (KUSA-TV Ch. 9 Denver)—1-w, lat. 39° 47' 00", long. 107° 06' 12".

Sweetwater Creek area—K05EC, Sweetwater TV Assn., Gypsum, CO (KCNC-TV Ch. 4 Denver)—1-w, lat. 39° 47' 00", long. 107° 06' 11".

Sweetwater Creek area—K13HO, Sweetwater TV Assn., Gypsum, CO. 1-w, lat. 39° 47' 00", long. 107° 06' 12".

Tarryall Canyon—See K03FP, Florissant.

Tarryall Canyon—See K13EO, Florissant.

Taylor River—See K11QK, Spring Creek.

Translators—Colorado

- Taylor River**—See K13RX, Spring Creek.
- Taylor River resort area**—See K10HS, Division.
- Teller County**—See K62BU, Lake George.
- Texas Creek**—See K03EP, Cotopaxi.
- Texas Creek**—See K57CY, Cotopaxi.
- The Cliffs, Estes Park (W) & Windcliff Estates**—K51AB, Translator TV Inc., Platte Valley Farm Supply Co., 1160 Woodstock Dr., Estes Park, CO (KWGN-TV Ch. 2 Denver)—10-w, lat. 40° 20' 15", long. 105° 34' 44".
- The Cliffs, Estes Park (W) & Windcliff Estates**—K53AC, Translator TV Inc., Platte Valley Farm Supply Co., 1160 Woodstock Dr., Estes Park, CO (KCNC-TV Ch. 4 Denver)—10-w, lat. 40° 20' 15", long. 105° 34' 44".
- The Cliffs, Estes Park (W) & Windcliff Estates**—K55AU, Translator TV Inc., Platte Valley Farm Supply Co., 1160 Woodstock Dr., Estes Park, CO (KMGH-TV Ch. 7 Denver)—10-w, lat. 40° 20' 15", long. 105° 34' 44".
- The Cliffs, Estes Park (W) & Windcliff Estates**—K69AT, Translator TV Inc., Platte Valley Farm Supply Co., 1160 Woodstock Dr., Estes Park, CO (KUSA-TV Ch. 9 Denver)—10-w, lat. 40° 20' 15", long. 105° 34' 44".
- Thomasville**—K05JA, Pitkin County Translator Dept., 506 E. Main St., Aspen, CO 81611 (KMGH-TV Ch. 7 Denver)—10-w, lat. 39° 21' 12", long. 106° 41' 00".
- Toponas & rural area**—K12KR, Yampa Valley TV, 561 Russell St., Craig, CO (KCNC-TV Ch. 4 Denver)—10-w, lat. 40° 03' 40", long. 106° 51' 00".
- Towaoc**—K02BH, Ute Mountain Ute Tribe of Indians, Towaoc, CO (KOAT-TV Ch. 7 Albuquerque, NM)—10-w, lat. 37° 13' 12", long. 108° 48' 23".
- Towaoc**—K05AU, Ute Mountain Ute Tribe of Indians, Towaoc, CO (KGGM-TV Ch. 13 Albuquerque, NM)—1-w, lat. 37° 13' 12", long. 108° 48' 23".
- Towaoc**—K10NY, Ute Mountain Ute Tribe of Indians, Towaoc, CO (KOBF Ch. 12 Farmington, NM)—1-w, lat. 37° 13' 12", long. 108° 48' 23".
- Towaoc**—K57BM, Ute Mountain Ute Tribe of Indians, Towaoc, CO (KGGM-TV Ch. 13 Albuquerque, NM)—1-w, lat. 37° 13' 12", long. 108° 48' 23".
- Trinidad, Valdez & Hoehne**—K69CX, U. of Southern Colorado, 2200 Bonforte Blvd., Pueblo, CO 81001 (KTSC Ch. 8 Pueblo-Colorado Springs)—100-w, lat. 37° 05' 52", long. 104° 21' 05".
- Troublesome**—See K11HV, Green Mountain Reservoir.
- Twelve Mile Club (S of Fairplay)**—K11MM, Twelve Mile Club, 5 Portales Rd., Colorado Springs, CO (KRDD-TV Ch. 13 Colorado Springs-Pueblo)—1-w, lat. 39° 07' 37", long. 106° 03' 45".
- Upper Crystal River Valley**—See K06CK, Redstone.
- Upper Divide Creek**—K08HT, W. Russell Withers Jr., Box 789, Grand Junction, CO 81502 (KREG-TV Ch. 3 Glenwood Springs)—1-w, lat. 39° 36' 11", long. 107° 38' 49".
- Upper Divide Creek**—K10IQ, Garfield County, Box 640, Glenwood Springs, CO 81601 (KCNC-TV Ch. 4 Denver)—5-w, lat. 39° 36' 11", long. 107° 38' 49".
- Upper Four Mile Creek**—See K52AG, Sit.
- Upper Four Mile Creek**—See K54AG, Sit.
- Upper Frying Pan River**—See K03AJ, Lower Frying Pan River.
- Upper Frying Pan River**—K07KF, Fry-Ark TV Assn., Meredith, CO (KREG-TV Ch. 3 Glenwood Springs)—1-w, lat. 39° 21' 12", long. 106° 41' 00".
- Upper Frying Pan River**—See K11LM, Lower Frying Pan River.
- Upper Frying Pan River (near Thomasville)**—K09LE, Roaring Fork TV Assn. Inc., 506 E. Main St., Aspen, CO 81611 (KUSA-TV Ch. 9 Denver)—1-w, lat. 39° 21' 12", long. 106° 41' 00".
- Upper Piceance Creek Basin**—See K38AG, Rio Blanco Valley.
- Upper Piceance Creek Basin**—See K44AC, Rio Blanco Valley.
- Upper Piedra**—See K09JV, Pagosa Springs.
- Upper Piedra rural area**—K02HX, Upper Piedra TV Assn., Box 788, Pagosa Springs, CO (KOAT-TV Ch. 7 Albuquerque, NM)—1-w, lat. 37° 25' 20", long. 107° 09' 05".
- Upper Plateau Creek**—See K69AD, Powderhorn.
- Upper White River**—See K13QU, Buford.
- Uruvan**—K03FQ, Union Carbide Communications Co. Inc., Tarrytown Technical Center, Tarrytown, NY (KTVX Ch. 4 Salt Lake City, UT)—1-w, lat. 38° 23' 28", long. 108° 45' 33".
- Uruvan**—K05GV, Union Carbide Communications Co. Inc., Tarrytown Technical Center, Tarrytown, NY (KUTV Ch. 2 Salt Lake City, UT)—1-w, lat. 38° 23' 28", long. 108° 45' 33".
- Uruvan**—K07QL, Union Carbide Communications Co. Inc., Tarrytown Technical Center, Tarrytown, NY (KUED Ch. 7 Salt Lake City, UT)—1-w, lat. 38° 23' 28", long. 108° 45' 33".
- Uruvan**—K10GY, San Miguel Power Assn. Inc., Box 128, Nucla, CO (KUTV Ch. 2 Salt Lake City, UT)—1-w, lat. 38° 23' 03", long. 108° 46' 00".
- Uruvan**—K12MF, Union Carbide Communications Co. Inc., Tarrytown Technical Center, Tarrytown, NY (KREY-TV Ch. 10
- Montrose**—1-w, lat. 38° 23' 28", long. 108° 45' 33".
- Uruvan**—See K50CR, Naturita.
- Valdez**—K02CR, Valdez TV Club, Box 113, Valdez, CO (KRDD-TV Ch. 13 Colorado Springs-Pueblo)—1-w, lat. 37° 06' 57", long. 104° 42' 21".
- Valdez**—K07FA, Valdez TV Club, Box 113, Valdez, CO (KKTV Ch. 11 Colorado Springs-Pueblo)—1-w, lat. 37° 06' 57", long. 104° 42' 21".
- Valdez**—K09FA, Valdez TV Club, Box 113, Valdez, CO (K0AA-TV Ch. 5 Pueblo-Colorado Springs)—1-w, lat. 37° 06' 57", long. 104° 42' 21".
- Vallecito Reservoir**—See K08ET, Bayfield.
- Vallecito Reservoir area**—K02ET, Lake TV Assn., Rte. 1, Bayfield, CO (KOAT-TV Ch. 7 Albuquerque, NM)—1-w, lat. 37° 22' 00", long. 107° 31' 30".
- Vallecito Reservoir area**—K10AD, Lake TV Assn., Rte. 1, Bayfield, CO (KOB-TV Ch. 4 Albuquerque, NM)—1-w, lat. 37° 22' 00", long. 107° 31' 30".
- Victor**—K04BY, Victor Volunteer Fire Dept., Victor Ave. & 5th St., Victor, CO (KUSA-TV Ch. 9 Denver)—1-w, lat. 38° 42' 50", long. 105° 08' 42".
- Victor**—K12GU, Victor Volunteer Fire Dept., Victor Ave. & 5th St., Victor, CO (KMGH-TV Ch. 7 Denver)—1-w, lat. 38° 42' 50", long. 105° 08' 42".
- Wagon Wheel Gap rural area**—K12IE, Wagon Wheel Gap TV Assn., Creede, CO (K0AA-TV Ch. 5 Pueblo-Colorado Springs)—1-w, lat. 37° 45' 13", long. 106° 48' 06".
- Walden**—See K08EY, Coalmont.
- Walden**—See K10FB, Coalmont.
- Walden**—K12MK, Jackson County, 396 Lafave St., Walden, CO 80480 (KWGN-TV Ch. 2 Denver)—10-w, lat. 40° 39' 49", long. 106° 24' 42".
- Walden**—K60BM, Jackson County, 396 Lafave St., Walden, CO 80480 (KRMA-TV Ch. 6 Denver)—100-w, lat. 40° 39' 49", long. 106° 24' 42".
- Washington County**—See K14AE, Akron.
- Washington County**—See K16AC, Akron.
- Washington County**—See K18AE, Akron.
- Washington County**—See K20AE, Akron.
- Washington County**—See K24AF, Anton.
- Washington County**—See K26AB, Anton.
- Washington County**—See K28AB, Anton.
- Washington County**—See K30AD, Anton.
- *Westcliffe**—K03GG, SE Colorado Area Health Education Center Inc., Suite 625, 201 W. 8th St., Pueblo, CO (KTSC Ch. 8 Pueblo-Colorado Springs)—1-w, lat. 38° 07' 39", long. 105° 22' 08".
- Westcliffe**—K07BW, Custer County (KKTV Ch. 11 Colorado Springs-Pueblo)—1-w, lat. 38° 07' 39", long. 105° 22' 08".
- Westcliffe**—K09DY, Custer County (KRDO-TV Ch. 13 Colorado Springs-Pueblo)—1-w, lat. 38° 07' 39", long. 105° 22' 08".
- White River**—See K50AE, Meeker.
- White River**—See K54AH, Piceance Creek.
- White River**—See K57AZ, Piceance Creek.
- White River**—See K60AC, Meeker.
- White River**—See K62AB, Meeker.
- White River**—See K66AX, Meeker.
- White River**—See K69BP, Piceance Creek.
- White River area (east-west) & Piceance Creek area**—K32AC, Rio Blanco County TV Assn., Box 1047, Meeker, CO 81641 (KRMA-TV Ch. 6 Denver)—100-w, lat. 40° 09' 50", long. 108° 26' 36". Requests CP for change to lat. 40° 05' 51", long. 108° 48' 36". BPTT-910501AB.
- Williams Fork rural area**—K12DQ, Moffat County, 561 Russell St., Craig, CO (KCNC-TV Ch. 4 Denver)—10-w, lat. 40° 20' 52", long. 107° 32' 14".
- Wilson Creek**—See K50AE, Meeker.
- Wilson Creek**—See K66AX, Meeker.
- Wilson Creek Oil Camp**—K13IH, Rio Blanco County TV Assn., Box 1047, Meeker, CO 81641 (KSL-TV Ch. 5 Salt Lake City, UT)—1-w, lat. 40° 10' 04", long. 107° 55' 54".
- Windcliff Estates**—See K51AB, The Cliffs.
- Windcliff Estates**—See K53AC, The Cliffs.
- Windcliff Estates**—See K55AU, The Cliffs.
- Windcliff Estates**—See K69AT, The Cliffs.
- Wolcott**—See K07DB, Eagle.
- Wolcott**—See K10DG, Eagle.
- Wolcott**—See K13DE, Eagle.
- *Woody Creek**—K12OD, Woody Creek TV Assn./Roaring Fork, 506 E. Main St., Aspen, CO 81611 (KRMA-TV Ch. 6 Denver)—10-w, lat. 38° 18' 30", long. 106° 57' 15".

**Some 23,705 key industry people can see
your message when you advertise
in the
Television & Cable Factbook**

Woody Creek—See K13MT, Pitkin County.

***Woody Creek & Pitkin County rural area**—K07RN, Roaring Fork TV Assn. Inc., 506 E. Main St., Aspen, CO 81611 (KRMA-TV Ch. 6 Denver)—1-w, lat. 38° 18' 30", long. 106° 57' 15".

Wray—K04DM, TV Committee, Box 13, Wray, CO (KBSL-TV Ch. 10 Goodland, KS)—1-w, lat. 40° 04' 51", long. 102° 12' 29".

Wray—K12AM, TV Committee, Box 13, Wray, CO (KSNK Ch. 8 McCook, NE-Oberlin, KS)—1-w, lat. 40° 04' 51", long. 102° 12' 29".

Wray—K56BI, Region 1 Translator Assn., 720 W. 4th, Julesburg, CO 80737 (KTVS Ch. 3 Sterling)—100-w, lat. 40° 03' 15", long. 102° 13' 31".

Wray—K58BB, Region 1 Translator Assn., 720 W. 4th, Julesburg, CO 80737 (KWGN-TV Ch. 2 Denver)—100-w, lat. 40° 03' 15", long. 102° 13' 31".

Wray—K60BK, Region 1 Translator Assn., 720 W. 4th, Julesburg, CO 80737 (KCNC-TV Ch. 4 Denver)—100-w, lat. 40° 03' 15", long. 102° 13' 31".

Wray—K62BG, Region 1 Translator Assn., 720 W. 4th, Julesburg, CO 80737 (KRMA-TV Ch. 6 Denver)—100-w, lat. 40° 03' 15", long. 102° 13' 31".

Wray—K64BF, Region 1 Translator Assn., 720 W. 4th, Julesburg, CO 80737 (KUSA-TV Ch. 9 Denver)—100-w, lat. 40° 03' 15", long. 102° 13' 31".

Yampa—See K06CH, Nutria.

Yampa—See K09F, Nutria.

Yampa Valley—K07GK, Moffat County, 561 Russell St., Craig, CO (KUSA-TV Ch. 9 Denver)—10-w, lat. 40° 27' 16", long. 106° 44' 34".

Yampa Valley—See K13ES, Phippsburg.

Yuma—K13EM, Town of Yuma, 221 S. Main, Yuma, CO (KCNC-TV Ch. 4 Denver)—1-w, lat. 40° 08' 20", long. 102° 44' 30".

Yuma—K32AB, Region 1 Translator Assn., 720 W. 4th, Julesburg, CO 80737 (KWGN-TV Ch. 2 Denver)—100-w, lat. 40° 06' 59", long. 102° 38' 21".

Yuma—K34AC, Region 1 Translator Assn., 720 W. 4th, Julesburg, CO 80737 (KCNC-TV Ch. 4 Denver)—100-w, lat. 40° 06' 59", long. 102° 38' 21".

Yuma—K36AC, Region 1 Translator Assn., 720 W. 4th, Julesburg, CO 80737 (KRMA-TV Ch. 6 Denver)—100-w, lat. 40° 06' 59", long. 102° 38' 21".

Yuma—K38AD, Region 1 Translator Assn., 720 W. 4th, Julesburg, CO 80737 (KUSA-TV Ch. 9 Denver)—100-w, lat. 40° 06' 59", long. 102° 38' 21".

Yuma—K40CG, Region 1 Translator Assn., 720 W. 4th, Julesburg, CO 80737 (KMGH-TV Ch. 7 Denver)—100-w, lat. 40° 08' 35", long. 102° 48' 51".

Connecticut

Hartford—W47AD, Univision Holdings Inc., 24 Meadowland Pkwy., Secaucus, NJ 07094 (WXTV Ch. 41 New York, NY-Pater-son, NJ)—1000-w, lat. 41° 42' 32", long. 72° 28' 30".

Waterbury—W12BH, Connecticut Public Bcstg. Corp., 24 Summit St., Hartford, CT 06106 (WEDH Ch. 24 Hartford; WEDW Ch. 49 Bridgeport)—1000-w, lat. 41° 33' 51", long. 73° 05' 09".

West Haven—W59AA, Arsenal M Sub Inc., 1211 Ave. of the Americas, New York, NY 10036 (WVIT Ch. 30 New Britain-Hartford)—1000-w, lat. 41° 17' 42", long. 72° 58' 24".

Delaware

Brookside—See W14BG, Newark.

Dover—W27AJ, Delmarva Bcst. Service Ltd. Partnership, Box 4009, Salisbury, MD 21801 (WMDT Ch. 47 Salisbury, MD)—1000-w, lat. 39° 11' 08", long. 75° 29' 28". Note: Licensed as LPTV.

Newark & Brookside—W14BG, Frances J. Tafelski, 1341 Lorewood Grove Rd., Middletown, DE 19709 (WGCN-TV Ch. 49 Red Lion-Lancaster, PA)—1000-w, lat. 39° 32' 04", long. 75° 42' 36". Requests assignment of license to Priority Communications Ministries Inc. BALTL-910709IA.

***Wilmington**—W26AU, National Minority TV Inc., Box C-11951, Santa Ana, CA 92711 (KTBN-TV Ch. 40 Santa Ana-Los Angeles, CA via satellite)—673-w, lat. 39° 40' 03", long. 75° 31' 25". Requests modification of CP to 1000-w, lat. 39° 41' 43", long. 75° 17' 55". BMPPT-891208AF.

Florida

Alachua—See W69AY, Gainesville.

Big Pine—W36AA, Board of County Commissioners-Monroe County, Box 140, Rte. 2, Summerland Keys, FL (WPBT Ch. 2 Miami-Fort Lauderdale)—100-w, lat. 24° 39' 02", long. 81° 18' 36".

Big Pine—W47AC, Board of County Commissioners-Monroe County, Box 140, Rte. 2, Summerland Keys, FL (WTVJ Ch. 4 Miami-Fort Lauderdale)—264-w, lat. 24° 39' 02", long. 81° 18' 36". Requests CP for change to 1000-w. BPTT-910502EG.

Big Pine—W55AM, Board of County Commissioners-Monroe County, Box 140, Rte. 2, Summerland Keys, FL (WCX Ch. 6 Miami)—1000-w, lat. 24° 39' 02", long. 81° 18' 36".

Big Pine—W57AM, Board of County Commissioners-Monroe County, Box 140, Rte. 2, Summerland Keys, FL (WSVN Ch. 7 Miami-Fort Lauderdale)—250-w, lat. 24° 39' 02", long. 81° 18' 36".

Big Pine—W60AK, Board of County Commissioners-Monroe County, Box 140, Rte. 2, Summerland Keys, FL (WPLG Ch. 10 Miami)—1000-w, lat. 24° 39' 02", long. 81° 18' 36".

Cocoa-Rockledge—W04CN, Press Bcstg. Co., 650 Madison Ave., Asbury Park, NJ 07710 (WKCF Ch. 18 Clermont)—10-w, lat. 28° 16' 42", long. 80° 42' 03".

***Fellsmere-Melbourne**—W46BM, Treasure Coast Educational Bcstg. Inc., 101 S. Olive Ave., West Palm Beach, FL 33401 (WTCE Ch. 21 Fort Pierce)—1000-w, lat. 27° 49' 35", long. 80° 42' 20".

Fort Lauderdale—W61AA, CBS Inc., 51 W. 52nd St., New York, NY 10019 (WCX Ch. 6 Miami)—100-w, lat. 26° 07' 14", long. 80° 08' 25". Requests CP for change from Ch. 61 to Ch. 58. BPTT-890823IA.

Fort Myers—W24AA, Nathan Price, Box 5111, Lakeland, FL 33807 (WCLF Ch. 22 Clearwater)—1000-w, lat. 26° 38' 34", long. 82° 01' 35". Note: Licensed as LPTV.

***Fort Myers**—W57AT, The Television Ten Inc., 70 Crestwood Point, Albany, NY 12203. 100-w, lat. 26° 42' 56", long. 81° 50' 36".

Fort Myers—W70AM, Leeco TV Inc., 170 Oakley Ave., North Fort Myers, FL (WSVN Ch. 7 Miami-Fort Lauderdale)—100-w, lat. 26° 42' 25", long. 81° 50' 20".

Fort Myers—W73AL, Leeco TV Inc., 170 Oakley Ave., North Fort Myers, FL (WPLG Ch. 10 Miami)—100-w, lat. 26° 42' 25", long. 81° 50' 20".

***Fort Pierce**—W66BL, South Florida Public Telecommunications, Drawer 6607, West Palm Beach, FL 33405 (WXEL-TV Ch. 42 West Palm Beach)—1000-w, lat. 27° 32' 46", long. 80° 22' 08".

Fort Pierce, Stuart & Vero Beach—W38AS, Fort Pierce LPTV Inc., Box 5111, Lakeland, FL 33807-5111 (WTGL-TV Ch. 52 Cocoa)—100-w, lat. 27° 26' 05", long. 80° 21' 42".

***Fort Walton Beach**—W47AR, WCCB TV Inc., 1 Television Place, Charlotte, NC 28205 (WCCB Ch. 18 Charlotte, NC)—1000-w, lat. 30° 24' 49", long. 86° 37' 40".

***Fort Walton Beach**—W56AW, WTVY Inc., Box 1089, Dothan, AL 36302 (WTVY Ch. 4 Dothan, AL)—100-w.

***Gainesville**—W38BD, All American TV Inc., 1381 Crossroads Pkwy. N, City of Industry, CA 91746. 790-w, lat. 29° 43' 07", long. 82° 21' 23".

***Gainesville/Alachua**—W69AY, Associated Christian TV System Inc., 4520 Parkbreeze Court, Orlando, FL 32808 (WACX Ch. 55 Leesburg-Orlando)—1000-w, lat. 29° 42' 45", long. 82° 18' 08".

Hollywood—W19BJ, CBS Inc., 51 W. 52nd St., New York, NY 10019 (WCX Ch. 6 Miami)—760-w, lat. 26° 08' 36", long. 80° 19' 55".

Immokalee & Lehigh Acres—W77AC, Leeco TV Inc., 170 Oakley Ave., North Fort Myers, FL (WSVN Ch. 7 Miami-Fort Lauderdale)—100-w, lat. 26° 28' 45", long. 81° 25' 55".

Immokalee & Lehigh Acres—W79AM, Leeco TV Inc., 170 Oakley Ave., North Fort Myers, FL (WPLG Ch. 10 Miami)—100-w, lat. 26° 28' 45", long. 81° 25' 55".

***Jacksonville**—W41BE, WCCB TV Inc., 1 Television Place, Charlotte, NC 28205 (WCCB Ch. 18 Charlotte, NC)—1000-w, lat. 30° 19' 33", long. 81° 39' 32".

***Jacksonville**—W69CG, All American TV Inc., 13181 Crossroads Pkwy. N, City of Industry, CA 91746. 1000-w, lat. 30° 16' 34", long. 81° 33' 53".

Key West—W31AB, Board of County Commissioners-Monroe County, Box 140, Rte. 2, Summerland Keys, FL (WPBT Ch. 2 Miami-Fort Lauderdale)—100-w, lat. 24° 34' 58", long. 81° 46' 00".

Key West—W39AC, Board of County Commissioners-Monroe County, Box 140, Rte. 2, Summerland Keys, FL (WTVJ Ch. 4 Miami-Fort Lauderdale)—100-w, lat. 24° 34' 58", long. 81° 46' 00".

Key West—W44AC, Board of County Commissioners-Monroe County, Box 140, Rte. 2, Summerland Keys, FL (WCX Ch. 6 Miami)—100-w, lat. 24° 34' 58", long. 81° 46' 00".

***Key West**—W49AE, Board of County Commissioners-Monroe County, Box 140, Rte. 2, Summerland Keys, FL (WSVN Ch. 7 Miami-Fort Lauderdale)—100-w, lat. 24° 34' 19", long. 81° 44' 55". Holds modification of CP to 1000-w, lat. 24° 34' 58", long. 81° 40' 00". BMPPT-850326LL.

Key West—W66AN, Board of County Commissioners-Monroe County, Box 140, Rte. 2, Summerland Keys, FL (WPLG Ch. 10 Miami)—100-w, lat. 24° 34' 58", long. 81° 46' 00".

Lehigh Acres—See W77AC, Immokalee.

Lehigh Acres—See W79AM, Immokalee.

Marathon—W25BG, Board of County Commissioners-Monroe County, Box 140, Rte. 2, Summerland Keys, FL (WCX Ch. 6 Miami)—100-w, lat. 24° 45' 35", long. 80° 57' 22".

Marathon—W29AW, Board of County Commissioners-Monroe County, Box 140, Rte. 2, Summerland Keys, FL (WPBT Ch. 2 Miami-Fort Lauderdale)—100-w, lat. 24° 45' 35", long. 80° 57' 22".

Translators—Florida

Marathon—W38AA, Board of County Commissioners—Monroe County, Box 140, Rte. 2, Summerland Keys, FL (WTVJ Ch. 4 Miami-Fort Lauderdale)—100-w, lat. 24° 45' 35", long. 80° 57' 22". Requests change to 1000-w. BMPPT-910808JJ.

Marathon—W65AP, Board of County Commissioners—Monroe County, Box 140, Rte. 2, Summerland Keys, FL (WSVN Ch. 7 Miami-Fort Lauderdale)—100-w, lat. 24° 45' 35", long. 80° 57' 22". Requests change to 1000-w. BMPPT-910808JM.

Marathon—W68AI, Board of County Commissioners—Monroe County, Box 140, Rte. 2, Summerland Keys, FL (WPLG Ch. 10 Miami)—100-w, lat. 24° 45' 35", long. 80° 57' 22". Requests change to 1000-w. BMPPT-910808JK.

Matecumbe—W27AY, Board of County Commissioners—Monroe County, Box 140, Rte. 2, Summerland Keys, FL (WTVJ Ch. 4 Miami-Fort Lauderdale)—1000-w, lat. 24° 56' 12", long. 80° 37' 02".

Matecumbe—W32AB, Board of County Commissioners—Monroe County, Box 140, Rte. 2, Summerland Keys, FL (WPBT Ch. 2 Miami-Fort Lauderdale)—1000-w, lat. 24° 56' 12", long. 80° 37' 02".

Matecumbe—W40AA, Board of County Commissioners—Monroe County, Box 140, Rte. 2, Summerland Keys, FL (WCIX Ch. 6 Miami)—1000-w, lat. 24° 56' 12", long. 80° 37' 02".

Matecumbe—W43AD, Board of County Commissioners—Monroe County, Box 140, Rte. 2, Summerland Keys, FL (WSVN Ch. 7 Miami-Fort Lauderdale)—1000-w, lat. 24° 56' 12", long. 80° 37' 02".

Matecumbe—W59AJ, Board of County Commissioners—Monroe County, Box 140, Rte. 2, Summerland Keys, FL (WPLG Ch. 10 Miami)—1000-w, lat. 24° 56' 12", long. 80° 37' 02".

Melbourne & Palm Bay—W16AJ, H & C Communications Inc., 540 Corporation Ave., Holly Hill, FL 32017 (WESH Ch. 2 Daytona Beach-Orlando)—1000-w, lat. 28° 02' 29", long. 80° 37' 12".

Ocala—W39BG, Press Broadcasting Co., 650 Madison Ave., Asbury Park, NJ 07710 (WKCF Ch. 18 Clermont)—866-w, lat. 29° 16' 06", long. 82° 04' 51".

Ocala—W57AN, Gainesville Television Inc., 6220 N.W. 43rd St., Gainesville, FL (WCJB Ch. 20 Gainesville)—100-w, lat. 29° 12' 25", long. 82° 07' 55".

Okeechobee—W61AP, WTOG-TV Inc., 3415 University Ave. W, St. Paul, MN 55114 (WTOG Ch. 44 St. Petersburg-Tampa)—100-w, lat. 27° 11' 53", long. 80° 50' 33".

Palm Bay—See W16AJ, Melbourne.

Panama City & adjacent communities—W22AD, State Board of Regents of Florida, Florida State U., 2565 Pottsdamer St., Tallahassee, FL 32304 (WFSU-TV Ch. 11 Tallahassee)—1000-w, lat. 30° 10' 06", long. 85° 42' 06".

Rock Harbor—W54BB, Board of County Commissioners—Monroe County, Box 140, Rte. 2, Summerland Keys, FL (WPLG Ch. 10 Miami)—100-w, lat. 25° 10' 25", long. 80° 22' 22".

Rock Harbor—W61AI, Board of County Commissioners—Monroe County, Box 140, Rte. 2, Summerland Keys, FL (WTVJ Ch. 4 Miami-Fort Lauderdale)—100-w, lat. 25° 10' 24", long. 80° 22' 21".

Rock Harbor—W64AN, Board of County Commissioners—Monroe County, Box 140, Rte. 2, Summerland Keys, FL (WCIX Ch. 6 Miami)—100-w, lat. 25° 14' 07", long. 80° 19' 35".

Rock Harbor—W67AP, Board of County Commissioners—Monroe County, Box 140, Rte. 2, Summerland Keys, FL (WSVN Ch. 7 Miami-Fort Lauderdale)—100-w, lat. 25° 14' 07", long. 80° 19' 35".

Stuart—See W38AS, Fort Pierce.

***Sunrise**—W19BJ, CBS Inc., 51 W. 52nd St., New York, NY 10019. 760-w, lat. 26° 08' 36", long. 80° 19' 55". Requests modification of CP to lat. 25° 59' 34", long. 80° 10' 27". BMPPT-910503XF.

Tampa—W57BA, Channel America LPTV Holdings Inc., Suite 804, 24 W. 57th St., New York, NY 10019 (KTBN-TV Ch. 40 Santa Ana-Los Angeles, CA via satellite)—1000-w, lat. 27° 56' 50", long. 82° 27' 35". Note: Licensed as LPTV.

Tampa—W61BL, Bahai Honda Inc., 12100 S.W. 87th Ave., Miami, FL. 100-w, lat. 27° 56' 50", long. 82° 27' 35".

Vero Beach—See W38AS, Fort Pierce.

Vero Beach—W50AW, MaRITE Communications Group Inc., 1200 Statler Office Tower, Cleveland, OH 44115 (WFLX Ch. 29 West Palm Beach)—861-w, lat. 27° 32' 46", long. 80° 22' 08".

Vero Beach—W53AH, MaRITE of Florida Inc., 4119 W. Blue Heron Blvd., West Palm Beach, FL 33404 (WFLX Ch. 29 West Palm Beach)—1-w, lat. 27° 32' 46", long. 80° 22' 08". Note: Licensed as LPTV.

Vero Beach—W64AX, Scripps Howard Inc., 622 N. Flagler Or., West Palm Beach, FL 33480 (WPTV Ch. 5 West Palm Beach)—100-w, lat. 27° 36' 36", long. 80° 27' 15".

***West Palm Beach**—W47BG, Treasure Coast Educational Bcstg. Inc., 1101 S. Olive Ave., West Palm Beach, FL 33401 (WTCE Ch. 21 Fort Pierce)—1000-w, lat. 26° 56' 22", long. 80° 07' 04".

White Springs—W70BB, White Springs Bcstg. Co. Inc., Box 968, Alachua, FL (WJKS Ch. 17 Jacksonville)—2.5-w, lat. 30° 19' 06", long. 82° 43' 22".

Carnesville—W52AA, Georgia Public Telecommunications Commission, 1540 Stewart Ave. SW, Atlanta, GA 30310 (WCES-TV Ch. 20 Wrens-Augusta)—1000-w, lat. 34° 21' 38", long. 83° 12' 51".

Carrollton—W49AD, Georgia Public Telecommunications Commission, 1540 Stewart Ave. SW, Atlanta, GA 30310 (WJSP-TV Ch. 28 Columbus-Warm Springs)—1000-w, lat. 33° 33' 50", long. 85° 01' 04".

Cedartown—W65AD, Georgia Public Telecommunications Commission, 1540 Stewart Ave. SW, Atlanta, GA 30310 (WCLP-TV Ch. 18 Chatsworth-Dalton)—100-w, lat. 34° 04' 09", long. 85° 14' 50".

Clayton & Mountain City—W06AE, Pulitzer Bcstg. Co., Box TV 4, Greenville, SC 29602 (WYFF-TV Ch. 4 Greenville-Spartanburg, SC & Asheville, NC)—1-w, lat. 34° 54' 24", long. 83° 24' 56".

Clayton & Mountain City—W09AE, Spartan Radiocasting Co., Box 1717, Spartanburg, SC 29304 (WSPA-TV Ch. 7 Greenville-Spartanburg, SC & Asheville, NC)—1-w, lat. 34° 54' 24", long. 83° 24' 56".

Columbus—W48AB, Georgia Public Telecommunications Commission, 1540 Stewart Ave. SW, Atlanta, GA 30310 (WJSP-TV Ch. 28 Columbus-Warm Springs)—1000-w, lat. 32° 27' 24", long. 84° 53' 57".

Dade County—See W51AB, Flinstone.

Draketown—W27AA, Georgia Public Telecommunications Commission, 1540 Stewart Ave. SW, Atlanta, GA 30310 (WCLP-TV Ch. 18 Chatsworth-Dalton)—1000-w, lat. 33° 49' 51", long. 85° 06' 50".

Elberton—W60AE, Georgia Public Telecommunications Commission, 1540 Stewart Ave. SW, Atlanta, GA 30310 (WCES-TV Ch. 20 Wrens-Augusta)—1000-w, lat. 34° 06' 34", long. 82° 53' 01".

Flinstone and rural areas of Dade & Walker Counties—W51AB, Georgia Public Telecommunications Commission, 1540 Stewart Ave. SW, Atlanta, GA 30310 (WCLP-TV Ch. 18 Chatsworth-Dalton)—100-w, lat. 34° 57' 07", long. 85° 22' 58".

Hartwell & Royston—W22AC, Georgia Public Telecommunications Commission, 1540 Stewart Ave. SW, Atlanta, GA 30310 (WCES-TV Ch. 20 Wrens-Augusta)—1000-w, lat. 34° 18' 45", long. 82° 56' 15".

Hiawassee—W50AB, Georgia Public Telecommunications Commission, 1540 Stewart Ave. SW, Atlanta, GA 30310 (WCLP-TV Ch. 18 Chatsworth-Dalton)—1000-w, lat. 34° 57' 15", long. 83° 43' 47".

Hiawassee & Macedonia Community, GA & Hayesville, NC—W07BB, Tri-County TV Booster Inc., Box 158, Hiawassee, GA (WSB-TV Ch. 2 Atlanta)—1-w, lat. 34° 57' 15", long. 83° 43' 48".

Hiawassee & Macedonia Community, GA & Hayesville, NC—W10AM, Tri-County TV Booster Inc., Box 158, Hiawassee, GA (WAGA-TV Ch. 5 Atlanta)—1-w, lat. 34° 57' 15", long. 83° 43' 48".

Hiawassee & Macedonia Community, GA & Hayesville, NC—W13AX, Tri-County TV Booster Inc., Box 158, Hiawassee, GA (WXIA-TV Ch. 11 Atlanta)—1-w, lat. 34° 57' 15", long. 83° 43' 48".

Hiawassee & Young Harris, GA & Hayesville, NC—W67AH, Tri-County TV Booster Inc., Box 158, Hiawassee, GA (WTBS Ch. 17 Atlanta)—100-w, lat. 34° 59' 57", long. 83° 51' 34".

Lafayette—W35AA, Georgia Public Telecommunications Commission, 1540 Stewart Ave. SW, Atlanta, GA 30310 (WCLP-TV Ch. 18 Chatsworth-Dalton)—100-w, lat. 34° 41' 37", long. 85° 16' 14".

Macedonia Community—See W07BB, Hayesville.

Macedonia Community—See W10AM, Hiawassee.

Macedonia Community—See W13AX, Hayesville.

Mountain City—See W06AE, Clayton.

Mountain City—See W09AE, Clayton.

Royston—See W22AC, Hartwell.

Toccoa—W68AF, Georgia Public Telecommunications Commission, 1540 Stewart Ave. SW, Atlanta, GA 30310 (WCES-TV Ch. 20 Wrens-Augusta)—1000-w, lat. 34° 36' 32", long. 83° 21' 51".

Walker County—See W51AB, Flinstone.

Young Harris—W04BJ, Georgia Public Telecommunications Commission, 1540 Stewart Ave. SW, Atlanta, GA 30310 (WCLP-TV Ch. 18 Chatsworth-Dalton)—100-w, lat. 34° 55' 22", long. 83° 50' 26".

Young Harris—W07BE, Tri-County TV Booster Inc., Box 158, Hiawassee, GA (WXIA-TV Ch. 11 Atlanta)—1-w, lat. 34° 56' 18", long. 83° 55' 02".

Young Harris—W10AQ, Tri-County TV Booster Inc., Box 158, Hiawassee, GA (WAGA-TV Ch. 5 Atlanta)—1-w, lat. 34° 56' 18", long. 83° 55' 02".

Young Harris—W13AY, Tri-County TV Booster Inc., Box 158, Hiawassee, GA (WSB-TV Ch. 2 Atlanta)—1-w, lat. 34° 56' 18", long. 83° 55' 02".

Young Harris—See W67AH, Hiawassee.

Hawaii

Anahola—K63AZ, Hawaii Public Bcstg. Authority, 2350 Dole St., Honolulu, HI 96822 (KHET Ch. 11 Honolulu)—100-w, lat. 22° 08' 22", long. 159° 19' 14".

Hakalau—K67BA, Hawaii Public Bcstg. Authority, 2350 Dole St., Honolulu, HI 96822 (KMEB-TV Ch. 10 Waiuku, Maui)—100-w, lat. 19° 54' 55", long. 155° 11' 07".

Hanalei & Princeville—K68BE, Hawaii Public Bcstg. Authority, 2350 Dole St., Honolulu, HI 96822 (KHET Ch. 11 Honolulu)—23-w, lat. 22° 12' 42", long. 159° 28' 13".

Hanalei, Kauai County & Princeville—K03EB, Princeville at Hanalei Community Assn., Box 121, Hanalei, HI (KGMB Ch. 9 Honolulu)—10-w, lat. 22° 13' 35", long. 159° 23' 52".

Hawaiian Ocean View Estates—K69CF, Hawaii Public Bcstg. Authority, 2350 Dole St., Honolulu, HI 96822 (KMEB-TV Ch. 10 Wailuku, Maui)—100-w, lat. 19° 00' 19", long. 155° 40' 39".

Hilo—K04FE, Hawaii Public Bcstg. Authority, 2350 Dole St., Honolulu, HI 96822 (KMEB-TV Ch. 10 Wailuku, Maui)—100-w, lat. 19° 43' 56", long. 155° 01' 00".

***Hilo**—K45CT, KFVE Joint Venture, 530 W. O'Brien Dr., Agana, GM 96910 (KFVE Ch. 5 Honolulu)—850-w, lat. 19° 35' 19", long. 155° 27' 10".

Kailua—See K38AN, Kaneohe.

Kailua—K54DC, KFVE Joint Venture, 530 W. O'Brien Dr., Agana, GM 96910 (KFVE Ch. 5 Honolulu).

Kailua Kona—K36CT, Le Sea Bcstg. Corp., Box 12, South Bend, IN 46624 (KWHE Ch. 14 Honolulu)—1000-w, lat. 19° 44' 30", long. 155° 57' 22". Note: Licensed as LPTV.

Kailua Kona—K52DQ, Le Sea Bcstg. Corp., Box 12, South Bend, IN 46624 (KWHE Ch. 14 Honolulu)—1000-w, lat. 19° 44' 30", long. 155° 57' 22". Note: Licensed as LPTV.

***Kailua Kona**—K63DZ, KFVE Joint Venture, 530 W. O'Brien Dr., Agana, GM 96910 (KFVE Ch. 5 Honolulu)—75-w, lat. 19° 31' 10", long. 155° 55' 08".

Kamuela—See K63BP, Waimea.

Kamuela—See K63DT, Waimea.

***Kaneohe & Kailua**—K38AN, Hawaii Public Bcstg. Authority, 2350 Dole St., Honolulu, HI 96822 (KMEB-TV Ch. 10 Wailuku, Maui)—1000-w, lat. 21° 27' 24", long. 157° 44' 10".

Kauai—K65BV, Channel 13 Club of Kauai Inc., 3259 Hiroka St., Lihue, Kauai, HI 96766 (KHNL Ch. 13 Honolulu)—100-w, lat. 21° 58' 41", long. 159° 29' 55".

Kauai County—See K03EB, Hanalei.

Kaunakani—K63AI, Hawaii Public Bcstg. Authority, 2350 Dole St., Honolulu, HI 96822 (KHET Ch. 11 Honolulu)—20-w, lat. 21° 56' 27", long. 159° 32' 25".

Kilauea—K62AQ, Hawaii Public Bcstg. Authority, 2350 Dole St., Honolulu, HI 96822 (KHET Ch. 11 Honolulu)—100-w, lat. 22° 13' 30", long. 159° 23' 44".

Kilauea Military Camp—K56BD, Hawaii Public Bcstg. Authority, 2350 Dole St., Honolulu, HI 96822 (KMEB-TV Ch. 10 Wailuku, Maui)—10-w, lat. 19° 31' 25", long. 155° 18' 06".

Lihue—K51BB, Tak Communications Inc., Debtor-in-Possession, (KITV Ch. 4 Honolulu)—100-w, lat. 21° 58' 41", long. 159° 29' 55".

Lihue—K55DZ, Burnham Bcstg. Co. Ltd. Partnership, Suite 501, 615 Piikoi St., Honolulu, HI 96814 (KHON-TV Ch. 2 Honolulu)—100-w, lat. 21° 58' 41", long. 159° 29' 55".

Lihue—K67AV, Hawaii Public Bcstg. Authority, 2350 Dole St., Honolulu, HI 96822 (KHET Ch. 11 Honolulu)—1000-w, lat. 21° 58' 41", long. 159° 29' 55".

Lihue—K69BZ, Lee Enterprises Inc., 130 E. 2nd St., Davenport, IA 52801 (KGMB Ch. 9 Honolulu)—1000-w, lat. 21° 58' 41", long. 159° 29' 55".

Naalehu & Pahala—K63BB, Hawaii Public Bcstg. Authority, 2350 Dole St., Honolulu, HI 96822 (KMEB-TV Ch. 10 Wailuku, Maui)—10-w, lat. 19° 02' 40", long. 155° 35' 00".

Pahala—See K63BB, Naalehu.

Princeville—See K03EB, Hanalei.

Princeville—See K68BE, Hanalei.

***Princeville at Hanalei**—K56AP, Princeville at Hanalei Community Assn., Box 121, Hanalei, HI (KITV Ch. 4 Honolulu)—100-w, lat. 22° 13' 35", long. 159° 23' 52".

Waialua—K63AA, Hawaii Public Bcstg. Authority, 2350 Dole St., Honolulu, HI 96822 (KHET Ch. 11 Honolulu)—100-w, lat. 21° 30' 44", long. 158° 08' 48".

Waianae Coast Oahu—K56AS, City & County of Honolulu, 650 S. King St., Honolulu, HI. 100-w, lat. 21° 23' 22", long. 158° 06' 30".

Waianae Coast Oahu—K58AN, City & County of Honolulu, 650 S. King St., Honolulu, HI (KITV Ch. 4 Honolulu)—100-w, lat. 21° 23' 22", long. 158° 06' 30".

Waianae Coast Oahu—K60AW, City & County of Honolulu, 650 S. King St., Honolulu, HI (KHET Ch. 11 Honolulu)—100-w, lat. 21° 23' 22", long. 158° 06' 30".

Waianae Coast Oahu—K66AU, City & County of Honolulu, 650 S. King St., Honolulu, HI (KHNL Ch. 13 Honolulu)—100-w, lat. 21° 23' 22", long. 158° 06' 30".

Waianae Coast Oahu—K68AY, City & County of Honolulu, 650 S. King St., Honolulu, HI (KGMB Ch. 9 Honolulu)—100-w, lat. 21° 23' 22", long. 158° 06' 30".

Wailuku—K21AG, Le Sea Bcstg. Corp., Box 12, South Bend, IN 46624 (KWHE Ch. 14 Honolulu)—1000-w, lat. 20° 49' 24", long. 156° 27' 27".

***Wailuku**—K26CX, KFVE Joint Venture, 530 W. O'Brien Dr., Agana, GM 96910 (KFVE Ch. 5 Honolulu)—1000-w, lat. 20° 42' 40", long. 156° 15' 29". Requests modification of CP to lat. 20° 42' 33", long. 156° 15' 22". BMTT-910503EX.

***Waimea**—K34BY, Hawaii Public Bcstg. Authority, 2350 Dole St., Honolulu, HI 96822 (KMEB-TV Ch. 10 Wailuku, Maui)—100-w, lat. 19° 53' 09", long. 155° 39' 28".

Your message in this ad space could cost as little as \$95, and it will reach the people important to you!

Television & Cable Factbook

Waimea—K57BI, Lee Enterprises Inc., 130 E. 2nd St., Davenport, IA 52801 (KGMB Ch. 9 Honolulu)—20-w, lat. 21° 56' 27", long. 159° 32' 25".

Waimea (Kamuela)—K63DT, Hawaii Public Bcstg. Authority, 2350 Dole St., Honolulu, HI 96822 (KMEB-TV Ch. 10 Wailuku, Maui)—100-w, lat. 19° 53' 09", long. 155° 39' 28".

Waipake—K66AY, Hawaii Public Bcstg. Authority, 2350 Dole St., Honolulu, HI 96822 (KHET Ch. 11 Honolulu)—10-w, lat. 22° 11' 19", long. 159° 19' 60".

Idaho

Ahsahka—K11DK, Riverside TV Inc., Rte. 1, Orofino, ID (KHQ-TV Ch. 6 Spokane, WA)—1-w, lat. 46° 31' 28", long. 116° 22' 32".

Ahsahka—K13EG, Riverside TV Inc., Rte. 1, Orofino, ID (KREM-TV Ch. 2 Spokane, WA)—1-w, lat. 46° 31' 28", long. 116° 22' 32".

Ahsahka & Riverside—K08DU, Riverside TV Inc., Rte. 1, Orofino, ID (KQLY-TV Ch. 4 Spokane, WA)—1-w, lat. 46° 31' 28", long. 116° 22' 32".

Albion, Burley & Rupert—K61AP, The Post Co., Box 2148, Idaho Falls, ID 83401 (KIFI-TV Ch. 8 Idaho Falls-Pocatello-Blackfoot)—100-w, lat. 42° 26' 08", long. 113° 37' 24".

Albion, Burley, Heyburn, Oakley, Paul & Rupert—K14IC, State Board of Education, c/o KISU-TV, Box 8111, Pocatello, ID 83209 (KISU-TV Ch. 10 Pocatello)—100-w, lat. 42° 26' 08", long. 113° 37' 24".

Albion, Elba & Rupert—K65AZ, Retlaw Enterprises Inc., 1255 E. 17th St., Idaho Falls, ID 83401 (KIDK Ch. 3 Idaho Falls-Pocatello-Blackfoot)—100-w, lat. 42° 26' 08", long. 113° 37' 24".

Albion, Elba, Idaho rural area & Malta—K09IR, KMVT Bcstg. Inc., 1100 Blue Lakes Blvd. N, Twin Falls, ID 83301 (KMVT Ch. 11 Twin Falls)—1-w, lat. 42° 21' 44", long. 113° 27' 13".

Arco—K13VK, Lee J. Stillwell, 888 16th St. NW, Washington, DC 20006. 10-w, lat. 43° 37' 17", long. 113° 17' 25".

Ashton—K05HQ, Ambassador Media Corp., 7600 Potomac Falls Rd., McLean, VA 22102 (KPVI Ch. 6 Pocatello-Blackfoot-Idaho Falls)—5-w, lat. 44° 03' 20", long. 111° 00' 09".

Baker—See K09SD, Lemhi.

Baker & Tendoy—K55AI, Salmon TV Translator District, Box 2308, Salmon, ID 83467 (KIDK Ch. 3 Idaho Falls-Pocatello-Blackfoot)—100-w, lat. 44° 55' 30", long. 113° 34' 40".

Baker, Lemhi & Lemhi Valley—K05BE, Ramsey Mountain TV Assn., Lemhi Valley, ID (KIDK Ch. 3 Idaho Falls-Pocatello-Blackfoot)—10-w, lat. 44° 52' 30", long. 113° 34' 40".

Bancroft, Grace & Soda Springs—K07BK, Caribou County TV Assn., 398 N. Monsanto Blvd., Soda Springs, ID 83276 (KUTV Ch. 2 Salt Lake City, UT)—1-w, lat. 42° 37' 48", long. 111° 41' 00".

Bancroft, Grace & Soda Springs—K09ID, Caribou County TV Assn., 398 N. Monsanto Blvd., Soda Springs, ID 83276 (KIDK Ch. 3 Idaho Falls-Pocatello-Blackfoot)—1-w, lat. 42° 37' 48", long. 111° 41' 00".

Bancroft, Grace & Soda Springs—K11BC, Caribou County TV Assn., 398 N. Monsanto Blvd., Soda Springs, ID 83276 (KTVX Ch. 4 Salt Lake City, UT)—10-w, lat. 42° 37' 48", long. 111° 41' 00".

***Bancroft, Grace & Soda Springs**—K12LK, Caribou County TV Assn., 398 N. Monsanto Blvd., Soda Springs, ID 83276 (KISU-TV Ch. 10 Pocatello)—10-w, lat. 42° 37' 48", long. 111° 41' 00".

Bancroft, Grace & Soda Springs—K13AY, Caribou County TV Assn., 398 N. Monsanto Blvd., Soda Springs, ID 83276 (KSL-TV Ch. 5 Salt Lake City, UT)—10-w, lat. 42° 37' 48", long. 111° 41' 00".

Bear Lake County—See K09PL, Dingle.

Bear Lake County—See K11PP, Dingle.

Bear Lake County—See K13QY, Dingle.

Blackfoot—K13VI, William L. Armstrong, 7600 Potomac Falls Rd., McLean, VA 22102 (KPVI Ch. 6 Pocatello-Blackfoot-Idaho Falls), lat. 43° 11' 54", long. 112° 21' 22". Note: Licensed as LPTV.

Blackrock—See K11AG, Inkom.

Blackrock—See K13AH, Inkom.

Blackrock & Inkom—K07NO, Inkom TV Assn., Box 100, Inkom, ID (KPVI Ch. 6 Pocatello-Blackfoot-Idaho Falls)—10-w, lat. 42° 46' 38", long. 112° 10' 00".

Boise & Colliester—K13ST, King Bcstg. Co., Box 7, Boise, ID 83707 (KTVB Ch. 7 Boise)—1-w, lat. 43° 36' 57", long. 116° 12' 09".

Bonnors Ferry—K56AB, Boundary County TV Translator District, c/o Bob Bradford, Box 66285, Seattle, WA 98166 (KSPS-TV Ch. 7 Spokane, WA)—100-w, lat. 48° 36' 37", long. 116° 15' 24".

Translators—Idaho

Bonnors Ferry—K59BW, Regents of U. of Idaho, Radio-TV Center, U. of Idaho, Moscow, ID 83843 (KUID-TV Ch. 12 Moscow)—100-w, lat. 48° 36' 37", long. 116° 15' 24".

Bonnors Ferry & Naples—K09HK, Boundary County TV Translator District, Box 66285, Seattle, WA 98166 (KREM-TV Ch. 2 Spokane, WA)—10-w, lat. 48° 36' 37", long. 116° 15' 24".

Bonnors Ferry & Naples—K11HM, Boundary County TV Translator District, Box 66285, Seattle, WA (KXLY-TV Ch. 4 Spokane, WA)—10-w, lat. 48° 36' 37", long. 116° 15' 24".

Bonnors Ferry & Naples—K13HQ, Boundary County TV Translator District, Box 66285, Seattle, WA 98166 (KHQ-TV Ch. 6 Spokane, WA)—10-w, lat. 48° 36' 37", long. 116° 15' 24".

***Bonnors Ferry & Naples**—K67DI, Boundary County TV Translator District, c/o Bob Bradford, Box 66285, Seattle, WA 98166 (KAYU-TV Ch. 28 Spokane, WA)—100-w, lat. 48° 36' 37", long. 116° 15' 24".

Brownlee Creek—See K11PD, Brownlee Power Plant.

Brownlee Power Plant & Brownlee Creek farming area, ID & Halfway, OR—K11PD, Idaho Power Co., Box 770, Boise, ID (KBCI-TV Ch. 2 Boise)—5-w, lat. 44° 47' 51", long. 116° 53' 06".

Brownlee Power Plant, ID & Halfway, OR—K13QL, Idaho Power Co., Box 770, Boise, ID (KTVB Ch. 7 Boise)—5-w, lat. 44° 47' 51", long. 116° 53' 06".

Brownlee, ID & Halfway, OR—K09OP, Idaho Power Co., Box 770, Boise, ID (KMI Ch. 6 Nampa-Boise-Caldwell)—5-w, lat. 44° 47' 51", long. 116° 53' 06".

Burley—K07UL, William L. Armstrong, 7600 Potomac Falls Rd., McLean, VA 22102 (KPVI Ch. 6 Pocatello-Blackfoot-Idaho Falls), lat. 42° 32' 38", long. 113° 47' 56". Note: Licensed as LPTV.

Burley—See K14IC, Albion.

Burley—See K61AP, Albion.

Burley & Rupert area—K63BX, Ambassador Media Corp., 7600 Potomac Falls Rd., McLean, VA 22102 (KPVI Ch. 6 Pocatello-Blackfoot-Idaho Falls)—1000-w, lat. 42° 26' 08", long. 113° 37' 24". Requests CP for change from Ch. 63 to Ch. 14. JA07OZJS

Burley, Rupert & Albion—K59CC, KMVT Bcstg. Inc., 1100 Blue Lakes Blvd. N, Twin Falls, ID 83301 (KMVT Ch. 11 Twin Falls)—100-w, lat. 42° 26' 08", long. 113° 37' 24".

Cambridge—K09HN, Eugene Television Inc., Box 2, Boise, ID 83707 (KBCI-TV Ch. 2 Boise)—1-w, lat. 44° 31' 59", long. 116° 39' 22".

Cambridge & Midvale—K05DC, King Bcstg. Co., Box 7, Boise, ID 83707 (KTVB Ch. 7 Boise)—1-w, lat. 44° 31' 59", long. 116° 39' 22".

Cambridge & Midvale—K11PB, State Board of Education, Boise State U., 1910 University Blvd., Boise, ID 83725 (KAID Ch. 4 Boise)—1-w, lat. 44° 31' 59", long. 116° 39' 22".

Cascade—K09LO, State Board of Education, Boise State U., 1910 University Blvd., Boise, ID 83725 (KAID Ch. 4 Boise)—1-w, lat. 44° 31' 25", long. 116° 02' 50".

Cascade—K11GR, Eugene Television Inc., Box 2, Boise, ID 83707 (KBCI-TV Ch. 2 Boise)—1-w, lat. 44° 31' 25", long. 116° 02' 50".

Cascade—K13GO, King Bcstg. Co., Box 7, Boise, ID 83707 (KTVB Ch. 7 Boise)—1-w, lat. 44° 31' 25", long. 116° 02' 50".

***Cascade, McCall & New Meadows**—K08JW, No Business TV Assn., Box 243, New Meadows, ID (KMI Ch. 6 Nampa-Boise-Caldwell)—10-w, lat. 44° 45' 53", long. 116° 11' 41".

Challis—K05CJ, The Post Co., Box 2148, Idaho Falls, ID 83401 (KFI-TV Ch. 8 Idaho Falls-Pocatello-Blackfoot)—1-w, lat. 44° 32' 46", long. 114° 04' 57".

Challis—K10AW, Retlaw Enterprises Inc., 1255 E. 17th St., Idaho Falls, ID 83401 (KIDK Ch. 3 Idaho Falls-Pocatello-Blackfoot)—10-w, lat. 44° 32' 46", long. 114° 04' 57".

Challis & Ellis rural area—K12LS, State Board of Education, c/o KISU-TV, Box 8111, Pocatello, ID 83209 (KISU-TV Ch. 10 Pocatello)—10-w, lat. 44° 32' 45", long. 114° 04' 50".

Clayton—K10JR, Clayton Community TV, General Delivery, Clayton, ID (KMI Ch. 6 Nampa-Boise-Caldwell)—1-w, lat. 44° 17' 20", long. 114° 25' 20".

Clayton & rural area (west)—K05AL, Clayton Community TV, General Delivery, Clayton, ID (KIDK Ch. 3 Idaho Falls-Pocatello-Blackfoot)—1-w, lat. 44° 20' 36", long. 114° 25' 36".

Clearwater River (middle fork)—K11HZ, Middle Fork TV, Star Rte., Kooskia, ID (KHQ-TV Ch. 6 Spokane, WA)—1-w, lat. 46° 08' 44", long. 115° 47' 40".

Clearwater River (middle fork)—K13ED, Middle Fork TV, Star Rte., Kooskia, ID (KXLY-TV Ch. 4 Spokane, WA)—1-w, lat. 46° 08' 44", long. 115° 47' 40".

Clifton—K08DO, Clifton City Corp., Box 26, Clifton, ID (KUTV Ch. 2 Salt Lake City, UT)—1-w, lat. 42° 11' 28", long. 111° 58' 30".

Clifton—K10DZ, Clifton City Corp., Box 26, Clifton, ID (KTVX Ch. 4 Salt Lake City, UT)—1-w, lat. 42° 11' 28", long. 111° 58' 30".

Clifton—K13DZ, Clifton City Corp., Box 26, Clifton, ID (KSL-TV Ch. 5 Salt Lake City, UT)—1-w, lat. 42° 11' 28", long. 111° 58' 30".

Coeur d'Alene—K31CS, King Bcstg. Co., Box 24525, Seattle, WA 98124 (KREM-TV Ch. 2 Spokane, WA)—1000-w, lat. 47° 43' 54", long. 116° 43' 47".

***Coeur d'Alene**—K58DQ, King Bcstg. Co., Box 24525, Seattle, WA 98124, lat. 47° 43' 54", long. 116° 43' 47".

Coeur d'Alene & Post Falls—K26AD, Regents of U. of Idaho, Radio-TV Center, U. of Idaho, Moscow, ID 83843 (KUID-TV Ch. 12 Moscow)—100-w, lat. 47° 39' 45", long. 116° 57' 13".

Collister—See K13ST, Boise.

Coolin, Nordman & surrounding Priest Lake—K10KR, Priest Lake Translator District, Box 77, Coolin, ID (KXLY-TV Ch. 4 Spokane, WA)—10-w, lat. 48° 35' 38", long. 116° 54' 30".

Coolin, Nordman & surrounding Priest Lake area—K05GL, Priest Lake Translator District, Box 77, Coolin, ID (KSPS-TV Ch. 7 Spokane, WA)—10-w, lat. 48° 35' 38", long. 116° 54' 30".

Coolin, Nordman & surrounding Priest Lake area—K08JH, Priest Lake Translator District, Box 77, Coolin, ID (KREM-TV Ch. 2 Spokane, WA)—10-w, lat. 48° 35' 38", long. 116° 54' 30".

Coolin, Nordman & surrounding Priest Lake area—K12LF, Priest Lake Translator District, Box 77, Coolin, ID (KHQ-TV Ch. 6 Spokane, WA)—10-w, lat. 48° 35' 38", long. 116° 54' 30".

***Cottonwood**—K39CT, New Life Bcstg. Co., Star Rte., Craigmont, ID 83523. 1000-w, lat. 46° 04' 09", long. 116° 27' 54".

Cottonwood Creek area—K09NQ, Cottonwood Creek TV, Culesac, ID (KHQ-TV Ch. 6 Spokane, WA)—1-w, lat. 46° 26' 39", long. 116° 40' 04".

Cottonwood Creek area—K11NX, Cottonwood Creek TV, Culesac, ID (KXLY-TV Ch. 4 Spokane, WA)—1-w, lat. 46° 26' 39", long. 116° 40' 04".

Cottonwood Creek area—K1300, Cottonwood Creek TV, Culesac, ID (KREM-TV Ch. 2 Spokane, WA)—1-w, lat. 46° 26' 39", long. 116° 40' 04".

Cottonwood, Craigmont, Grangeville & Nezperce—K26CK, Central Idaho TV Inc., Box 10, 162 E. Main, Grangeville, ID 83530 (KXLY-TV Ch. 4 Spokane, WA)—100-w, lat. 46° 04' 09", long. 116° 27' 54".

Cottonwood, Craigmont, Grangeville & Nezperce—K43CI, Central Idaho TV Inc., Box 10, 162 E. Main, Grangeville, ID 83530 (KHQ-TV Ch. 6 Spokane, WA)—100-w, lat. 46° 04' 09", long. 116° 27' 54".

Cottonwood, Craigmont, Grangeville & Nezperce—K48DH, Central Idaho TV Inc., Box 10, 162 E. Main, Grangeville, ID 83530 (KREM-TV Ch. 2 Spokane, WA)—100-w, lat. 46° 04' 09", long. 116° 27' 54".

Cottonwood, Craigmont, Grangeville & Nezperce—K59BA, Regents of U. of Idaho, Radio-TV Center, U. of Idaho, Moscow, ID 83843 (KUID-TV Ch. 12 Moscow)—20-w, lat. 46° 04' 09", long. 116° 27' 54".

Council—K05GO, State Board of Education, Boise State U., 1910 University Blvd., Boise, ID 83725 (KAID Ch. 4 Boise)—5-w, lat. 44° 39' 48", long. 116° 26' 24".

Council—K09OA, Council Chamber of Commerce, 202 First Ave., Council, ID (KMI Ch. 6 Nampa-Boise-Caldwell)—1-w, lat. 44° 39' 48", long. 116° 26' 24".

Council—K11HA, Council Chamber of Commerce, 202 First Ave., Council, ID (KBCI-TV Ch. 2 Boise)—1-w, lat. 44° 39' 48", long. 116° 26' 24".

Council—K13GW, Council Chamber of Commerce, 202 First Ave., Council, ID (KTVB Ch. 7 Boise)—1-w, lat. 44° 39' 48", long. 116° 26' 24".

Craigmont—See K26CK, Cottonwood.

Craigmont—See K43CI, Cottonwood.

Craigmont—See K48DH, Cottonwood.

Craigmont—See K59BA, Cottonwood.

Craigmont & Nezperce—K69AK, Central Idaho TV Inc., 158 E. Main St., Grangeville, ID 83530 (KLEW-TV Ch. 3 Lewiston)—20-w, lat. 46° 04' 09", long. 116° 27' 54".

Crouch & Garden Valley—K69CK, State Board of Education, Boise State U., 1910 University Blvd., Boise, ID 83725 (KAID Ch. 4 Boise)—10-w, lat. 44° 07' 33", long. 115° 59' 54".

Crouch rural area, Grimes Pass & Ranger Station—K08JA, Garden Valley Translator District, Garden Valley, ID (KMI Ch. 6 Nampa-Boise-Caldwell)—1-w, lat. 44° 01' 48", long. 115° 49' 35". Requests CP for change from Ch. 8 to Ch. 53. BPTTV-910430EC.

Crouch rural area, Grimes Pass & Ranger Station—K11KS, Terrace Lakes Recreation Ranch Inc., Box 65, Garden Valley, ID (KBCI-TV Ch. 2 Boise)—1-w, lat. 44° 01' 48", long. 115° 49' 35".

Crouch rural area, Grimes Pass & Ranger Station—K13LB, Terrace Lakes Recreation Ranch Inc., Box 65, Garden Valley, ID (KTVB Ch. 7 Boise)—1-w, lat. 44° 01' 48", long. 115° 49' 35".

Crouch, Garden Valley & Terrace Lakes—K03ET, Garden Valley Translator District, Garden Valley, ID (KMI Ch. 6 Nampa-Boise-Caldwell)—1-w, lat. 44° 07' 09", long. 116° 00' 28".

Crouch, Garden Valley & Terrace Lakes—K05EY, Terrace Lakes Recreation Ranch Inc., Box 65, Garden Valley, ID (KBCI-TV Ch. 2 Boise)—1-w, lat. 44° 07' 49", long. 116° 00' 28".

Crouch, Garden Valley & Terrace Lakes—K09LB, Terrace Lakes Recreation Ranch Inc., Box 65, Garden Valley, ID (KTVB Ch. 7 Boise)—1-w, lat. 44° 07' 49", long. 116° 00' 28".

Dietrich—See K13LR, Filer.

Dingle & Bear Lake County (rural)—K09PL, Bear Lake Valley TV Assn., Laketown, UT 84038 (KUTV Ch. 2 Salt Lake City, UT)—1-w, lat. 42° 19' 15", long. 111° 17' 12".

Dingle & Bear Lake County (rural)—K11PP, Bear Lake Valley TV Assn., Laketown, UT 84038 (KPVI Ch. 6 Pocatello-Blackfoot-Idaho Falls)—1-w, lat. 42° 19' 15", long. 111° 17' 12".

Dingle & Bear Lake County (rural)—K13QY, Bear Lake Valley TV Assn., Laketown, UT 84038 (KSL-TV Ch. 5 Salt Lake City, UT)—1-w, lat. 42° 19' 15", long. 111° 17' 12".

Driggs & Tetonias, ID & Alta, WY—K07QC, Grand Targhee, Big Valley Corp., Alta, WY via Driggs, ID 83422 (KIDK Ch. 3 Idaho Falls-Pocatello-Blackfoot)—10-w, lat. 43° 47' 18", long. 110° 56' 02".

Driggs rural area, ID & Alta, WY—K02KD, Grand Targhee, Big Valley Corp., Alta, WY via Driggs, ID 83422 (KPVI Ch. 6 Pocatello-Blackfoot-Idaho Falls)—10-w, lat. 43° 47' 42", long. 110° 52' 57".

Driggs, Tetonias & Victor—K13QE, State Board of Education, c/o KISU-TV, Box 8111, Pocatello, ID 83209 (KISU-TV Ch. 10 Pocatello)—10-w, lat. 43° 46' 08", long. 110° 59' 40".

Driggs, Victor & Tetonias—K05GU, Grand Targhee, Big Valley Corp., Alta, WY via Driggs, ID 83422 (KIFI-TV Ch. 8 Idaho Falls-Pocatello-Blackfoot)—10-w, lat. 43° 47' 18", long. 110° 56' 02".

Elba—See K09IR, Albion.

Elba—See K65AZ, Albion.

Elk Bend—K07SZ, Elk Bend TV Unincorporated Assn., H/C 61, Box 48, Salmon, ID 83467 (KIFI-TV Ch. 8 Idaho Falls-Pocatello-Blackfoot)—1-w, lat. 44° 53' 57", long. 113° 57' 44".

Ellis—See K12LS, Challis.

Fairfield—K03FK, Camas County TV Translator Assn., Box 355, Fairfield, ID (KVI Ch. 6 Nampa-Boise-Caldwell)—10-w, lat. 43° 17' 22", long. 114° 55' 24".

***Fairfield**—K05GT, Camas County TV Translator Assn., Box 355, Fairfield, ID (KTVB Ch. 7 Boise)—10-w, lat. 43° 17' 22", long. 114° 55' 24".

***Fairfield**—K09OZ, Camas County TV Translator Assn., Box 355, Fairfield, ID (KAID Ch. 4 Boise)—5-w, lat. 43° 17' 22", long. 114° 55' 24".

***Fairfield**—K13QP, Camas County TV Translator Assn., Box 355, Fairfield, ID (KBCI-TV Ch. 2 Boise)—10-w, lat. 43° 17' 22", long. 114° 55' 24".

Ferdinand—K07CP, Ferdinand TV Service, Village of Ferdinand, Ferdinand, ID (KOLY-TV Ch. 4 Spokane, WA)—1-w, lat. 46° 09' 06", long. 116° 24' 15".

Ferdinand—K09CK, Ferdinand TV Service, Village of Ferdinand, Ferdinand, ID (KREM-TV Ch. 2 Spokane, WA)—1-w, lat. 46° 09' 06", long. 116° 24' 15".

Ferdinand—K11CR, Ferdinand TV Service, Village of Ferdinand, Ferdinand, ID (KHQ-TV Ch. 6 Spokane, WA)—1-w, lat. 46° 09' 06", long. 116° 24' 15".

Filer, Hansen, Jerome, Kimberly, Twin Falls, Dietrich & Shoshone—K13LR,

State Board of Education, Boise State U., 1910 University Blvd., Boise, ID 83725 (KAID Ch. 4 Boise)—10-w, lat. 42° 43' 48", long. 114° 24' 52".

Fish Creek, Lava Hot Springs & Portneuf River area—K11CP, Retlaw Enterprises Inc., 1255 E. 17th St., Idaho Falls, ID 83401 (KIDK Ch. 3 Idaho Falls-Pocatello-Blackfoot)—1-w, lat. 42° 36' 59", long. 112° 00' 08".

Fourth of July Creek & North Fork—K02CE, North Fork TV Assn., Box 1174, Salmon, ID (KIDK Ch. 3 Idaho Falls-Pocatello-Blackfoot)—10-w, lat. 45° 20' 50", long. 113° 54' 10".

Garden Valley—See K03ET, Crouch.

Garden Valley—See K05EY, Crouch.

Garden Valley—See K09LB, Crouch.

Garden Valley—See K69CK, Crouch.

Geneva & Raymond—K08HO, Thomas Fork Translator System, Geneva, ID (KUTV Ch. 2 Salt Lake City, UT)—1-w, lat. 42° 15' 57", long. 111° 00' 01".

Geneva & Raymond—K11FY, Thomas Fork Translator System, Geneva, ID (KSL-TV Ch. 5 Salt Lake City, UT)—1-w, lat. 42° 15' 57", long. 111° 00' 01".

Geneva & Raymond—K13MH, Thomas Fork Translator System, Geneva, ID (KPVI Ch. 6 Pocatello-Blackfoot-Idaho Falls)—10-w, lat. 42° 15' 57", long. 111° 00' 01".

***Georgetown**—K17CO, Bear Lake County TV District, 177 N. 4th St., Montpelier, ID 83254 (KPVI Ch. 6 Pocatello-Blackfoot-Idaho Falls)—3-w, lat. 42° 30' 00", long. 111° 20' 19".

Georgetown—K69CL, State Board of Education, c/o KISU-TV, Box 8111, Pocatello, ID 83209 (KISU-TV Ch. 10 Pocatello)—1-w, lat. 42° 31' 11", long. 111° 24' 08".

Gibbonsville—K03FG, Lost Trail TV Assn., Star Rte., Gibbonsville, ID (KPAX-TV Ch. 8 Missoula, MT)—1-w, lat. 45° 28' 58", long. 113° 57' 06".

Gibbonsville—K05GG, Lost Trail TV Assn., Star Rte., Gibbonsville, ID (KECI-TV Ch. 13 Missoula, MT)—1-w, lat. 45° 28' 58", long. 113° 57' 06".

Glenns Ferry—K04EN, KMVT Bcstg. Inc., 1100 Blue Lakes Blvd. N, Twin Falls, ID 83301 (KMVT Ch. 11 Twin Falls)—1-w, lat. 42° 55' 37", long. 115° 21' 10".

Glenns Ferry—K05DD, King Bcstg. Co., Box 7, Boise, ID 83707 (KTVB Ch. 7 Boise)—1-w, lat. 42° 55' 37", long. 115° 21' 10".

Glenns Ferry—K09HS, Eugene Television Inc., Box 2, Boise, ID 83707 (KBCI-TV Ch. 2 Boise)—1-w, lat. 42° 55' 37", long. 115° 21' 10".

Glenns Ferry—K13QF, State Board of Education, Boise State U., 1910 University Blvd., Boise, ID 83725 (KAID Ch. 4 Boise)—10-w, lat. 42° 55' 37", long. 115° 21' 10".

There is no more visible place for your advertising message than the pages of the Television & Cable Factbook

Goldberg—See K02LR, May.

Grace—See K07BK, Bancroft.

Grace—See K09ID, Bancroft.

Grace—See K11BC, Bancroft.

Grace—See K12LK, Bancroft.

Grace—See K13AY, Bancroft.

Grangeville—K19BY, KAYU-TV Partners Ltd., 4600 S. Regal St., Spokane, WA 99223 (KAYU-TV Ch. 28 Spokane, WA)—10-w, lat. 46° 04' 09", long. 116° 27' 54".

Grangeville—See K26CK, Cottonwood.

Grangeville—See K43CI, Cottonwood.

Grangeville—See K48DH, Cottonwood.

Grangeville—See K59BA, Cottonwood.

Grimes Pass—See K08JA, Crouch.

Grimes Pass—See K11KS, Crouch.

Grimes Pass—See K13LB, Crouch.

Hagerman—K57CC, KMVT Bcstg. Inc., 1100 Blue Lakes Blvd. N, Twin Falls, ID 83301 (KMVT Ch. 11 Twin Falls)—10-w, lat. 42° 50' 56", long. 114° 54' 44".

Hagerman—K61EA, Hagerman Translator District, Box 151, Hagerman, ID 83332 (K49AZ Ch. 49 Twin Falls)—10-w, lat. 42° 50' 56", long. 114° 54' 44".

Hagerman—K63AM, Hagerman Translator District, Box 151, Hagerman, ID 83332 (KBCI-TV Ch. 2 Boise)—10-w, lat. 42° 50' 56", long. 114° 54' 44".

Hagerman—K65AQ, Hagerman Translator District, Box 151, Hagerman, ID 83332 (KAID Ch. 4 Boise)—10-w, lat. 42° 50' 56", long. 114° 54' 44".

Hagerman—K67AT, Hagerman Translator District, Box 151, Hagerman, ID 83332 (KPVI Ch. 6 Pocatello-Blackfoot-Idaho Falls)—10-w, lat. 42° 50' 56", long. 114° 54' 44".

Hagerman—K69BD, Hagerman Translator District, Box 151, Hagerman, ID 83332 (KTVB Ch. 7 Boise)—10-w, lat. 42° 50' 56", long. 114° 54' 44".

***Hailey**—K05HM, KMVT Bcstg. Inc., 1100 Blue Lakes Blvd. N, Twin Falls, ID 83301 (KMVT Ch. 11 Twin Falls)—1-w, lat. 43° 31' 27", long. 114° 17' 57".

Hailey—See K29BY, Ketchum.

Hailey, Ketchum & Sun Valley—K04EF, Eugene Television Inc., Box 2, Boise, ID 83707 (KBCI-TV Ch. 2 Boise)—5-w, lat. 43° 39' 41", long. 114° 24' 08".

Hansen—See K13LR, Filer.

Hayden Basin—See K09SD, Lemhi.

Heyburn—See K14IC, Albion.

Idahome—See K09IR, Albion.

Inkom—See K07NO, Blackrock.

Inkom & Blackrock—K11AG, Inkom TV Assn., Box 100, Inkom, ID (KIDK Ch. 3 Idaho Falls-Pocatello-Blackfoot)—10-w, lat. 42° 46' 51", long. 112° 09' 30".

Inkom & Blackrock—K13AH, Inkom TV Assn., Box 100, Inkom, ID (KIFI-TV Ch. 8 Idaho Falls-Pocatello-Blackfoot)—10-w, lat. 42° 46' 51", long. 112° 09' 30".

Irwin & Swan Valley—K13QH, State Board of Education, c/o KISU-TV, Box 8111, Pocatello, ID 83209 (KISU-TV Ch. 10 Pocatello)—1-w, lat. 43° 24' 21", long. 111° 17' 33".

Jerome—See K13LR, Filer.

Jerome—See K51AU, Twin Falls.

Johnson Creek area—K13QC, Lefe Cox, Cox Ranch, Cascade, ID (KVI Ch. 6 Nampa-Boise-Caldwell)—1-w, lat. 44° 56' 35", long. 115° 28' 38".

Juliaetta—K07NL, Juliaetta TV Assn., Box 153, Juliaetta, ID (KQLY-TV Ch. 4 Spokane, WA)—1-w, lat. 46° 34' 44", long. 116° 41' 26".

Juliaetta—K09DF, Juliaetta TV Assn., Box 153, Juliaetta, ID (KREM-TV Ch. 2 Spokane, WA)—1-w, lat. 46° 34' 44", long. 116° 41' 26".

Juliaetta—K11DL, Juliaetta TV Assn., Box 153, Juliaetta, ID (KHQ-TV Ch. 6 Spokane, WA)—1-w, lat. 46° 40' 10", long. 116° 45' 10".

Juliaetta—K13FA, Juliaetta TV Assn., Box 153, Juliaetta, ID (KLEW-TV Ch. 3 Lewiston)—1-w, lat. 46° 34' 44", long. 116° 41' 26".

***Juliaetta**—K33CU, Juliaetta TV Assn., Box 153, Juliaetta, ID, 20-w, lat. 46° 34' 44", long. 116° 41' 26".

Juliaetta—K36CI, Juliaetta TV Assn., Box 153, Juliaetta, ID (KAYU-TV Ch. 28 Spokane, WA)—20-w, lat. 46° 34' 44", long. 116° 41' 26".

Juliaetta—K64CM, Regents of U. of Idaho, Radio-TV Center, U. of Idaho, Moscow, ID 83843 (KUID-TV Ch. 12 Moscow)—1-w, lat. 46° 36' 31", long. 116° 41' 45".

Kamiah—K07AQ, Kamiah Valley TV Inc., Box 179, Kamiah, ID (KOLY-TV Ch. 4 Spokane, WA)—1-w, lat. 46° 11' 30", long. 116° 02' 00".

Translators—Idaho

Kamiah—K09AL, Kamiah Valley TV Inc., Box 179, Kamiah, ID (KREM-TV Ch. 2 Spokane, WA)—1-w, lat. 46° 11' 30", long. 116° 02' 00".

Kamiah—K11KO, Regents of U. of Idaho, Radio-TV Center, U. of Idaho, Moscow, ID 83843 (KUID-TV Ch. 12 Moscow)—1-w, lat. 46° 11' 30", long. 116° 02' 00".

Kamiah—K13AP, Kamiah Valley TV Inc., Box 179, Kamiah, ID (KHQ-TV Ch. 6 Spokane, WA)—1-w, lat. 46° 11' 30", long. 116° 02' 00".

Kellogg—K67BX, Regents of U. of Idaho, Radio-TV Center, U. of Idaho, Moscow, ID 83843 (KUID-TV Ch. 12 Moscow)—10-w, lat. 47° 29' 32", long. 116° 08' 33".

Ketchum—See K04EF, Hailey.

Ketchum—K09AQ, KMVT Bcstg. Inc., 1100 Blue Lakes Blvd. N. Twin Falls, ID 83301 (KMVT Ch. 11 Twin Falls)—1-w, lat. 43° 47' 20", long. 114° 24' 00".

***Ketchum & Hailey**—K29BY, Sawtooth Communications Inc., 1866 E. Christopher Dr., Nampa, ID 83651 (KM Ch. 6 Nampa-Boise-Caldwell)—100-w, lat. 43° 39' 18", long. 114° 24' 31".

Ketchum, Sun Valley & Warm Springs—K13HG, KMVT Bcstg. Inc., 1100 Blue Lakes Blvd. N. Twin Falls, ID 83301 (KMVT Ch. 11 Twin Falls)—1-w, lat. 43° 40' 55", long. 114° 20' 51".

Kimberly—See K13LR, Filer.

Kooskia—K08AW, Kooskia Lions Club Inc., Kooskia, ID (KREM-TV Ch. 2 Spokane, WA)—1-w, lat. 46° 09' 20", long. 115° 58' 00".

Kooskia—K10BF, Kooskia Lions Club Inc., Kooskia, ID (KXLY-TV Ch. 4 Spokane, WA)—1-w, lat. 46° 09' 20", long. 115° 58' 00".

Kooskia—K12BD, Kooskia Lions Club Inc., Kooskia, ID (KHQ-TV Ch. 6 Spokane, WA)—1-w, lat. 46° 09' 20", long. 115° 58' 00".

Kooskia & Stites—K05GQ, Regents of U. of Idaho, Radio-TV Center, U. of Idaho, Moscow, ID 83843 (KUID-TV Ch. 12 Moscow)—1-w, lat. 46° 09' 23", long. 115° 58' 50".

Lapwai—K08BQ, Lapwai Valley TV Assn., Box 2, Lapwai, ID (KHQ-TV Ch. 6 Spokane, WA)—1-w, lat. 46° 21' 59", long. 116° 47' 02".

Lapwai—K13LM, Lapwai Valley TV Assn., Box 2, Lapwai, ID (KXLY-TV Ch. 4 Spokane, WA)—1-w, lat. 46° 21' 59", long. 116° 47' 02".

***Lapwai & Spalding**—K10LF, Regents of U. of Idaho, Radio-TV Center, U. of Idaho, Moscow, ID 83843 (KUID-TV Ch. 12 Moscow)—1-w, lat. 46° 28' 09", long. 116° 48' 48".

***Lava Hot Springs**—K05JD, Ambassador Media Corp., 888 16th St. NW, Washington, DC 20006 (KPMI Ch. 6 Pocatello-Blackfoot-Idaho Falls)—10-w, lat. 42° 36' 46", long. 112° 00' 08".

Lava Hot Springs—See K11CP, Fish Creek.

Lava Hot Springs—K13CO, The Post Co., Box 2148, Idaho Falls, ID 83401 (KIFI-TV Ch. 8 Idaho Falls-Pocatello-Blackfoot)—1-w, lat. 42° 36' 59", long. 112° 00' 08".

Lava Hot Springs—K59BV, State Board of Education, c/o KISU-TV, Box 8111, Pocatello, ID 83209 (KISU-TV Ch. 10 Pocatello)—1-w, lat. 42° 36' 46", long. 112° 00' 05".

Leadore—K13RV, The Post Co., Box 2148, Idaho Falls, ID 83401 (KIFI-TV Ch. 8 Idaho Falls-Pocatello-Blackfoot)—1-w, lat. 44° 42' 40", long. 113° 19' 25".

Leadore & Lee Creek areas—K11BD, Leadore Community TV Assn., Leadore, ID (KIDK Ch. 3 Idaho Falls-Pocatello-Blackfoot)—1-w, lat. 44° 42' 30", long. 113° 20' 00". Requests assignment of license to Salmon TV Translator District. BALTTV-910520P.

Leadore (north)—K61CI, The Post Co., Box 2148, Idaho Falls, ID 83401 (KIFI-TV Ch. 8 Idaho Falls-Pocatello-Blackfoot)—20-w, lat. 44° 40' 02", long. 113° 34' 00".

Lee Creek—See K11BD, Leadore.

Lemhi—See K05BE, Baker.

Lemhi Valley—See K05BE, Baker.

Lemhi, Tendoy, Baker, Hayden Basin, North Lemhi Valley—K09SD, Ramsey Mountain TV Assn., Lemhi Valley, ID (KIFI-TV Ch. 8 Idaho Falls-Pocatello-Blackfoot)—10-w, lat. 44° 55' 30", long. 113° 34' 40".

Lewiston—K15CH, Orchards Community TV Assn. Inc., Box 492, Lewiston, ID 83501 (KWSU-TV Ch. 10 Pullman, WA)—10-w, lat. 46° 27' 04", long. 117° 02' 46".

Lewiston—K21CC, Orchards Community TV Assn. Inc., Box 492, Lewiston, ID 83501 (KREM-TV Ch. 2 Spokane, WA)—20-w, lat. 46° 27' 04", long. 117° 02' 46".

Lewiston—K30BW, Orchards Community TV Assn. Inc., Box 492, Lewiston, ID 83501 (KXLY-TV Ch. 4 Spokane, WA)—20-w, lat. 46° 27' 04", long. 117° 02' 46".

Lewiston—K35BW, Orchards Community TV Assn. Inc., Box 492, Lewiston, ID 83501 (KHQ-TV Ch. 6 Spokane, WA)—20-w, lat. 46° 27' 04", long. 117° 02' 46".

Lewiston—K64BR, Regents of U. of Idaho, Radio-TV Center, U. of Idaho, Moscow, ID 83843 (KUID-TV Ch. 12 Moscow)—10-w, lat. 46° 27' 04", long. 117° 02' 46".

Lewiston—K68BC, Orchards Community TV Assn. Inc., Box 492, Lewiston, ID 83501 (KSPS-TV Ch. 7 Spokane, WA)—20-w, lat. 46° 27' 04", long. 117° 02' 46".

Lewiston, ID & Clarkston, WA—K47BW, Inland Northwest Television Inc., Box 8115, Spokane, WA (KAYU-TV Ch. 28 Spokane, WA)—lat. 46° 27' 04", long. 117° 02' 47". Note: Licensed as LPTV.

Lewiston, ID & Clarkston, WA—K66CE, Life of Victory TV Inc., 5970 W. 60th Ave., Arvada, CO. 100-w, lat. 46° 27' 04", long. 117° 02' 47".

Little Salmon River rural area—K13NH, Canyon TV Assn., Box 3618, New Meadows, CO (KM Ch. 6 Nampa-Boise-Caldwell)—1-w, lat. 45° 16' 00", long. 116° 19' 00".

Little Salmon River rural area (Pinehurst area)—K05FB, Canyon TV Assn., Box 3618, New Meadows, CO (KTUV Ch. 7 Boise)—1-w, lat. 45° 16' 00", long. 116° 19' 00".

Little Salmon River rural area (Pinehurst area)—K09HW, Canyon TV Assn., Box 3618, New Meadows, CO (KBCT-TV Ch. 2 Boise)—1-w, lat. 45° 16' 00", long. 116° 19' 00".

Lowman—K13IA, Eugene Television Inc., Box 2, Boise, ID 83707 (KBCT-TV Ch. 2 Boise)—1-w, lat. 44° 05' 41", long. 115° 37' 37".

Malad—K54AS, Oneida County Translator District, 346 N. Main, Malad, ID (KTVX Ch. 4 Salt Lake City, UT)—100-w, lat. 42° 04' 50", long. 112° 12' 29".

Malad—K56BM, Oneida County Translator District, 346 N. Main, Malad, ID (KSTU Ch. 13 Salt Lake City, UT)—100-w, lat. 42° 04' 50", long. 112° 12' 29".

Malad—K58AR, Oneida County Translator District, 346 N. Main, Malad, ID (KIDK Ch. 3 Idaho Falls-Pocatello-Blackfoot)—1-w, lat. 42° 05' 50", long. 112° 12' 29".

Malad—K60AZ, Oneida County Translator District, 346 N. Main, Malad, ID (KIFI-TV Ch. 8 Idaho Falls-Pocatello-Blackfoot)—1-w, lat. 42° 05' 50", long. 112° 12' 29".

Malad—K62BD, State Board of Education, c/o KISU-TV, Box 8111, Pocatello, ID 83209 (KISU-TV Ch. 10 Pocatello)—100-w, lat. 42° 05' 50", long. 112° 12' 29".

Malad-surrounding area—K52CO, Oneida County Translator District, Box 163, 346 N. Main, Malad, ID 83252 (KOOG-TV Ch. 30 Ogden, UT)—100-w, lat. 42° 04' 50", long. 112° 12' 29".

Malta—See K09IR, Albion.

May & Goldberg rural areas—K02LR, State Board of Education, c/o KISU-TV, Box 8111, Pocatello, ID 83209 (KISU-TV Ch. 10 Pocatello)—1-w, lat. 44° 19' 25", long. 113° 30' 46".

McCall—See K08JW, Cascade.

McCall & New Meadows—K05FG, State Board of Education, Boise State U., 1910 University Blvd., Boise, ID 83725 (KAID Ch. 4 Boise)—10-w, lat. 45° 00' 29", long. 116° 08' 00".

McCall & New Meadows—K10FD, Eugene Television Inc., Box 2, Boise, ID 83707 (KBCT-TV Ch. 2 Boise)—1-w, lat. 45° 00' 07", long. 116° 08' 03".

McCall & New Meadows—K13SO, King Bcstg. Co., Box 7, Boise, ID 83707 (KTUV Ch. 7 Boise)—1-w, lat. 45° 00' 07", long. 116° 08' 03".

Midvale—See K05DC, Cambridge.

Midvale—See K11PB, Cambridge.

Mink Creek—K08EZ, Mink Creek TV Corp., Box 162, RFD 2, Preston, ID (KUTV Ch. 2 Salt Lake City, UT)—1-w, lat. 42° 15' 10", long. 111° 43' 45".

Mink Creek—K10FF, Mink Creek TV Corp., Box 162, RFD 2, Preston, ID (KTVX Ch. 4 Salt Lake City, UT)—1-w, lat. 42° 15' 10", long. 111° 43' 45".

Mink Creek—K13HA, Mink Creek TV Corp., Box 162, RFD 2, Preston, ID (KSL-TV Ch. 5 Salt Lake City, UT)—1-w, lat. 42° 15' 10", long. 111° 43' 45".

Montpelier—See K08JR, Laketown, UT.

Montpelier—See K10LM, Laketown, UT.

Montpelier—See K12MI, Laketown, UT.

Montpelier—K21CE, Bear Lake County TV District, 177 N. 4th St., Montpelier, ID 83254 (KSL-TV Ch. 13 Salt Lake City, UT)—20-w, lat. 42° 23' 22", long. 111° 23' 05".

Montpelier—K23BV, Bear Lake County TV District, 177 N. 4th St., Montpelier, ID 83254 (KUTV Ch. 2 Salt Lake City, UT)—20-w, lat. 42° 23' 22", long. 111° 23' 05".

***Montpelier**—K25CK, Bear Lake County TV District, 177 N. 4th St., Montpelier, ID 83254 (KUED Ch. 7 Salt Lake City, UT)—20-w, lat. 42° 23' 22", long. 111° 23' 05".

Montpelier—K27CS, Bear Lake County TV District, 177 N. 4th St., Montpelier, ID 83254 (KSL-TV Ch. 5 Salt Lake City, UT)—20-w, lat. 42° 23' 22", long. 111° 23' 05".

Montpelier—K29BM, Bear Lake County TV District, 177 N. 4th St., Montpelier, ID 83254. 20-w, lat. 42° 23' 22", long. 111° 23' 05".

***Montpelier**—K31CI, Bear Lake County TV District, 177 N. 4th St., Montpelier, ID 83254 (KSL-TV Ch. 5 Salt Lake City, UT)—20-w, lat. 42° 23' 22", long. 111° 23' 05".

Montpelier—K57BN, State Board of Education, c/o KISU-TV, Box 8111, Pocatello, ID 83209 (KISU-TV Ch. 10 Pocatello)—100-w, lat. 42° 19' 07", long. 111° 16' 28".

Moscow—K50CV, Raymond D. Tucker, 113 Prospect, Lewiston, ID 83501. 100-w, lat. 46° 40' 43", long. 116° 58' 29".

Mullan—K10HC, Eagle Communications Inc., TV Bldg., 340 W. Main St., Missoula, MT 59802 (KECI-TV Ch. 13 Missoula, MT)—1-w, lat. 47° 27' 15", long. 115° 40' 23".

Naples—See K09HK, Bonners Ferry.

- Naples**—See K11HM, Bonners Ferry.
- Naples**—See K13HQ, Bonners Ferry.
- Naples**—See K67DI, Bonners Ferry.
- New Meadows**—See K05FG, McCall.
- New Meadows**—See K08JW, Cascade.
- New Meadows**—See K10FD, McCall.
- Nezperce**—See K26CK, Cottonwood.
- Nezperce**—See K43CI, Cottonwood.
- Nezperce**—See K48DH, Cottonwood.
- Nezperce**—See K59BA, Cottonwood.
- Nezperce**—See K69AK, Craigmont.
- Nordman**—See K05GL, Coolin.
- Nordman**—See K08JH, Coolin.
- Nordman**—See K10KR, Coolin.
- Nordman**—See K12LF, Coolin.
- North Fork**—See K02CE, Fourth of July Creek.
- ***North Fork**—K04MX, North Fork TV Assn., Box 1106, North Fork, ID (KPAX-TV Ch. 8 Missoula, MT)—10-w, lat. 45° 20' 50", long. 113° 54' 10".
- North Lemhi Valley**—See K09SD, Lemhi.
- Oakley**—See K14IC, Albion.
- Orofino**—K05BS, Banner TV Club, Orofino, ID (KLEW-TV Ch. 3 Lewiston)—1-w, lat. 46° 30' 00", long. 116° 13' 00".
- Orofino**—K07FT, Orofino TV Inc., Box 1141, Orofino, ID (KXLY-TV Ch. 4 Spokane, WA)—1-w, lat. 46° 28' 00", long. 116° 17' 00".
- Orofino**—K09FV, Orofino TV Inc., Box 1141, Orofino, ID (KREM-TV Ch. 2 Spokane, WA)—1-w, lat. 46° 28' 00", long. 116° 17' 00".
- Orofino**—K12DY, Orofino TV Inc., Box 1141, Orofino, ID (KHQ-TV Ch. 6 Spokane, WA)—1-w, lat. 46° 28' 00", long. 116° 17' 00".
- Paris**—See K08JR, Laketown, UT.
- Paris**—See K10LM, Laketown, UT.
- Paris**—See K12MI, Laketown, UT.
- Paul**—See K14IC, Albion.
- Peck**—K07BQ, Peck TV Club, Peck, ID (KXLY-TV Ch. 4 Spokane, WA)—1-w, lat. 46° 28' 42", long. 116° 27' 30".
- Peck**—K09AX, Peck TV Club, Peck, ID (KHQ-TV Ch. 6 Spokane, WA)—1-w, lat. 46° 28' 42", long. 116° 27' 30".
- Pinehurst**—See K05FB, Little Salmon River.
- Pinehurst**—See K09HW, Little Salmon River.
- Portneuf River**—See K11CP, Fish Creek.
- Post Falls**—See K26AD, Coeur d'Alene.
- Preston**—K26AA, Franklin County TV District 1, Box 168, Preston, ID (KISU-TV Ch. 10 Pocatello)—100-w, lat. 42° 07' 30", long. 111° 46' 30".
- Preston**—K28AA, Franklin County TV District 1, Box 168, Preston, ID (KUTV Ch. 2 Salt Lake City, UT)—100-w, lat. 42° 07' 30", long. 111° 46' 30".
- Preston**—K30AB, Franklin County TV District 1, Box 168, Preston, ID (KSTU Ch. 13 Salt Lake City, UT)—100-w, lat. 42° 07' 30", long. 111° 46' 30".
- Preston**—K32AD, Franklin County TV District 1, Box 168, Preston, ID (KTVX Ch. 4 Salt Lake City, UT)—20-w, lat. 42° 07' 30", long. 111° 46' 30".
- Preston**—K34AD, Franklin County TV District 1, Box 168, Preston, ID (KSL-TV Ch. 5 Salt Lake City, UT)—100-w, lat. 42° 07' 30", long. 111° 46' 30".
- Preston**—K36AD, Franklin County TV District 1, Box 168, Preston, ID (KIDK Ch. 3 Idaho Falls-Pocatello-Blackfoot)—100-w, lat. 42° 07' 30", long. 111° 46' 30".
- Priest Lake**—See K05GL, Coolin.
- Priest Lake**—See K08JH, Coolin.
- Priest Lake**—See K10KR, Coolin.
- Priest Lake**—See K12LF, Coolin.
- Priest River & Sandpoint**—K10GA, Regents of U. of Idaho, Radio-TV Center, U. of Idaho, Moscow, ID 83843 (KUID-TV Ch. 12 Moscow)—1-w, lat. 48° 20' 10", long. 116° 42' 24".
- ***Priest River & Sandpoint**—K64BD, Regents of U. of Idaho, Radio-TV Center, U. of Idaho, Moscow, ID 83843 (KUID-TV Ch. 12 Moscow)—100-w, lat. 48° 19' 45", long. 116° 41' 35".
- Priest River rural area**—K57CM, Regents of U. of Idaho, Radio-TV Center, U. of Idaho, Moscow, ID 83843 (KUID-TV Ch. 12 Moscow)—1-w, lat. 48° 35' 38", long. 116° 54' 30".
- Ranger Station**—See K08JA, Crouch.
- Ranger Station**—See K11KS, Crouch.
- Ranger Station**—See K13LB, Crouch.
- Raymond**—See K08HO, Geneva.
- Raymond**—See K11FY, Geneva.
- Raymond**—See K13MH, Geneva.
- Rexburg & St. Anthony**—K13UF, Ambassador Media Corp., 7600 Potomac Falls Rd., McLean, VA 22102 (KPVI Ch. 6 Pocatello-Blackfoot-Idaho Falls)—10-w, lat. 43° 49' 09", long. 111° 48' 37".
- Rexburg, St. Anthony & Sugar City**—K12MA, The Post Co., Box 2148, Idaho Falls, ID 83401 (KIFI-TV Ch. 8 Idaho Falls-Pocatello-Blackfoot)—10-w, lat. 43° 45' 33", long. 111° 57' 51".
- ***Richfield**—K02JQ, State Board of Education, c/o KISU-TV, Box 8111, Pocatello, ID 83209 (KAID Ch. 4 Boise)—1-w, lat. 43° 06' 57", long. 114° 12' 15".
- Riverside**—See K08DU, Ahsahka.
- Rose Lake & St. Maries**—K69CN, Regents of U. of Idaho, Radio-TV Center, U. of Idaho, Moscow, ID 83843 (KUID-TV Ch. 12 Moscow)—100-w, lat. 47° 21' 49", long. 116° 20' 21".
- Rupert**—See K14IC, Albion.
- Rupert**—See K61AP, Albion.
- Rupert**—See K63BX, Burley.
- Rupert**—See K65AZ, Albion.
- Rural Mountain Home**—K39CF, Sawtooth Communications Inc., 1866 E. Chisholm Dr., Nampa, ID 83651 (KVI Ch. 6 Nampa-Boise-Caldwell)—100-w, lat. 43° 07' 55", long. 115° 37' 48".
- St. Anthony**—See K12MA, Rexburg.
- St. Anthony**—See K13UF, Rexburg.
- St. Maries**—See K69CN, Rose Lake.
- Salmon**—K30BU, Salmon TV Translator District, Box 2308, Salmon, ID 83467 (KPVI Ch. 6 Pocatello-Blackfoot-Idaho Falls)—1-w, lat. 44° 42' 40", long. 113° 19' 25".
- Salmon**—K34CB, Salmon TV Translator District, Box 2308, Salmon, ID 83467 (KPVI Ch. 6 Pocatello-Blackfoot-Idaho Falls)—10-w, lat. 44° 40' 02", long. 113° 21' 00".
- Salmon**—K57CI, State Board of Education, c/o KISU-TV, Box 8111, Pocatello, ID 83209 (KISU-TV Ch. 10 Pocatello)—100-w, lat. 45° 08' 44", long. 114° 00' 30".
- Salmon**—K59AV, Salmon TV Translator District, Box 2308, Salmon, ID 83467 (KPAX-TV Ch. 8 Missoula, MT)—100-w, lat. 45° 08' 45", long. 114° 00' 30".
- Salmon**—K65BG, Salmon TV Translator District, Box 2308, Salmon, ID 83467 (KECI-TV Ch. 13 Missoula, MT)—100-w, lat. 45° 08' 45", long. 114° 00' 30".
- Salmon**—K69CA, Salmon TV Translator District, Box 2308, Salmon, ID 83467 (KIDK Ch. 3 Idaho Falls-Pocatello-Blackfoot)—100-w, lat. 45° 08' 45", long. 114° 00' 30".
- Salmon (southern portion) & Williams Creek**—K07PV, Salmon TV Translator District, Box 2308, Salmon, ID 83467 (KIDK Ch. 3 Idaho Falls-Pocatello-Blackfoot)—1-w, lat. 45° 04' 05", long. 113° 52' 30".
- Sandpoint**—See K10GA, Priest River.
- Sandpoint**—K20BZ, KAYU-TV Partners Ltd., 4600 S. Regal St., Spokane, WA 99223 (KAYU-TV Ch. 28 Spokane, WA)—100-w, lat. 48° 19' 53", long. 116° 41' 34". Note: Licensed as LPTV.
- Sandpoint**—See K64BD, Priest River.
- Shelley**—K13VJ, William L. Armstrong, 7600 Potomac Falls Rd., McLean, VA 22102 (KPVI Ch. 6 Pocatello-Blackfoot-Idaho Falls), lat. 43° 22' 47", long. 112° 07' 59". Note: Licensed as LPTV.
- Shoshone**—See K13LR, Filer.
- Soda Springs**—See K07BK, Bancroft.
- Soda Springs**—See K09ID, Bancroft.
- Soda Springs**—See K11BC, Bancroft.
- Soda Springs**—See K12LK, Bancroft.
- Soda Springs**—See K13AY, Bancroft.
- ***Soda Springs**—K44DH, Caribou County TV Assn., 398 N. Monsanto Blvd., Soda Springs, ID 83276 (KIFI-TV Ch. 8 Idaho Falls)—100-w, lat. 42° 37' 48", long. 111° 41' 00".
- ***Soda Springs**—K46BW, Caribou County TV Assn., 398 N. Monsanto Blvd., Soda Springs, ID 83276 (KPVI Ch. 6 Pocatello-Blackfoot-Idaho Falls)—80-w, lat. 42° 37' 48", long. 111° 41' 00".
- ***Soda Springs**—K50BY, Caribou County TV Assn., 398 N. Monsanto Blvd., Soda Springs, ID 83276 (KSTU Ch. 13 Salt Lake City, UT)—80-w, lat. 42° 37' 48", long. 111° 41' 00".
- ***South Salmon City**—K11SO, Salmon TV Translator District, Box 2308, Salmon, ID 83467 (KIFI-TV Ch. 8 Idaho Falls-Pocatello-Blackfoot)—1-w, lat. 45° 04' 05", long. 113° 52' 30".
- Spalding**—See K10LF, Lapwai.
- Sites**—See K05GQ, Kooskia.
- Sites**—K07EW, Sites Community TV, Box 23, Sites, ID (KXLY-TV Ch. 4 Spokane, WA)—1-w, lat. 46° 05' 44", long. 115° 58' 25".
- Sites**—K09IC, Sites Community TV, Box 23, Sites, ID (KREM-TV Ch. 2 Spokane, WA)—1-w, lat. 46° 05' 44", long. 115° 58' 25".
- Sites**—K11ID, Sites Community TV, Box 23, Sites, ID (KHQ-TV Ch. 6 Spokane, WA)—1-w, lat. 46° 05' 44", long. 115° 58' 25".
- Stump Creek**—See K10LO, Tygee Valley.
- Stump Creek**—See K12ML, Tygee.
- Sugar City**—See K12MA, Rexburg.
- Sun Valley**—See K04EF, Hailey.
- Sun Valley**—See K13HG, Ketchum.
- Swan Valley**—See K13QH, Irwin.
- Tendoy**—See K09SD, Lemhi.
- Tendoy**—See K55AL, Baker.
- Terrace Lakes**—See K03ET, Crouch.
- Terrace Lakes**—See K05EY, Crouch.
- Terrace Lakes**—See K09LB, Crouch.
- Tetonia**—See K05GU, Origgs.
- Tetonia**—See K07QC, Origgs.

Translators—Idaho

Tetonla—See K13QE, Driggs.

Twin Falls—See K13LR, Filer.

***Twin Falls**—K17CW, Sawtooth Communications Inc., 1866 E. Chisolm Dr., Nampa, ID 83651. Lat. 42° 33' 28", long. 114° 31' 10".

Twin Falls—K68CO, Sawtooth Communications Inc., 1866 E. Chisolm Dr., Nampa, ID 83651 (KVI Ch. 6 Nampa-Boise-Caldwell)—941-w, lat. 42° 43' 45", long. 114° 24' 55".

Twin Falls & Jerome—K51AU, Ambassador Media Corp., 7600 Potomac Falls Rd., McLean, VA 22102 (KPVI Ch. 6 Pocatello-Blackfoot-Idaho Falls)—100-w, lat. 42° 43' 42", long. 114° 24' 43".

Tygee & Stump Creek—K12ML, Tygee Valley Ranch, Box 428, Auburn, WY 83111 (KJFI-TV Ch. 8 Idaho Falls-Pocatello-Blackfoot)—1-w, lat. 42° 48' 12", long. 111° 03' 40".

Tygee Valley & Stump Creek—K10LO, Stump Tygee Translator Station, Box 428, Auburn, WY 83111 (KIDK Ch. 3 Idaho Falls-Pocatello-Blackfoot; KJFI-TV Ch. 8 Idaho Falls-Pocatello-Blackfoot)—1-w, lat. 42° 48' 12", long. 111° 03' 40".

Victor—See K05GU, Driggs.

Victor—See K13QE, Driggs.

Warm Springs—See K13HG, Ketchum.

White Bird—K09GK, White Bird TV Assn., White Bird, ID (KREM-TV Ch. 2 Spokane, WA)—1-w, lat. 45° 51' 08", long. 116° 14' 04".

White Bird—K11BJ, White Bird TV Assn., White Bird, ID (KHO-TV Ch. 6 Spokane, WA)—1-w, lat. 45° 51' 08", long. 116° 14' 06".

White Bird—K13JL, White Bird TV Assn., White Bird, ID (KXLY-TV Ch. 4 Spokane, WA)—1-w, lat. 45° 51' 08", long. 116° 14' 06".

Williams Creek—See K07PV, Salmon.

Illinois

†**Aurora**—NEW, Ch. 69, Neighborhood TV Co. Inc., Box 22073, Phoenix, AZ 85028 (KUSK Ch. 7 Prescott-Phoenix, AZ via satellite)—100-w, lat. 41° 48' 39", long. 88° 17' 02".

Carbondale—W10AH, Paducah Newspapers Inc., Box 1197, Paducah, KY 42002-1197 (WPSD-TV Ch. 6 Paducah, KY)—10-w, lat. 37° 42' 29", long. 89° 14' 05".

Danville—W68AA, WAND Television Corp., 904 Southside Dr., Decatur, IL 62525 (WAND Ch. 17 Decatur)—1000-w, lat. 40° 07' 30", long. 87° 37' 40".

***DeKalb**—W69BE, Channel America LPTV Holdings Inc., Suite 804, 24 W. 57th St., New York, NY 10019 (KTBN-TV Ch. 40 Santa Ana-Los Angeles, CA via satellite)—100-w, lat. 41° 56' 02", long. 088° 45' 39".

Galesburg—W42AS, Terre Haute Independent Bcstrs. Inc., Box 719, Terre Haute, IN 47808 (WBAK-TV Ch. 38 Terre Haute, IN), lat. 40° 56' 49", long. 90° 22' 23".

Joliet—NEW, Terre Haute Independent Bcstrs. Inc., Box 719, Terre Haute, IN 47808 (WBAK-TV Ch. 38 Terre Haute, IN), lat. 41° 32' 10", long. 88° 03' 15".

Robinson—W57AD, Full Gospel Business Men's Fellowship International-Robinson Chapter, 203 W. Plum, Robinson, IL 100-w, lat. 39° 06' 58", long. 87° 48' 29".

Rockford—W33AR, Weigel Bcstg. Co., 141 W. Jackson Blvd., Chicago, IL 60604 (WCJU-TV Ch. 26 Chicago)—1000-w, lat. 42° 17' 48", long. 89° 10' 15". Note: Licensed as LPTV.

***Springfield**—W65BV, West Central Illinois Educational Telecommunications, Box 6248, Springfield, IL 62708 (WSEC Ch. 14 Jacksonville)—1000-w, lat. 39° 46' 52", long. 89° 36' 17".

Sterling—W61BV, Black Hawk College, 6600 34th Ave., Moline, IL 61265 (WQPT-TV Ch. 24 Moline)—1000-w, lat. 41° 53' 52", long. 89° 36' 20". Note: Licensed as LPTV.

Indiana

***Chesterton**—W54BK, Studio 5 Inc.—657-w, lat. 41° 31' 22", long. 87° 01' 28".

Clarksville—W26AS, Brightness Ministries Inc., Box 1462, Jeffersonville, IN 47131 (W05BA Ch. 5 Jeffersonville)—1000-w, lat. 38° 21' 23", long. 85° 50' 52".

Columbus—W57AU, Full Gospel Business Men's Fellowship International-Indiana Chapter, 3321 Westenedge Dr., Columbus, IN 100-w, lat. 39° 11' 16", long. 85° 40' 34".

***Evansville**—W38BK, Tri-State Christian TV Inc., Box 1010, Marion, IL 62959. 701-w, lat. 37° 53' 17", long. 87° 32' 37". Requests modification of CP to 1000-w, lat. 37° 52' 45", long. 87° 27' 17". BMPPT-910503DS. Requests assignment of license to Trinity Bcstg. Network. BAPTTL-910516IA.

Fort Wayne—W39AA, Fort Wayne Public TV Inc., 7340 Blackhawk Lane, Fort Wayne, IN (WBGU-TV Ch. 27 Bowling Green, OH)—1000-w, lat. 41° 06' 13", long. 85° 11' 28".

Muncie—W32AC, Full Gospel Business Men's Fellowship International-Muncie Chapter, 303 Riley Rd., Muncie, IN 100-w, lat. 40° 06' 43", long. 85° 28' 32".

***New Albany**—W08CT, Brightness Ministries Inc., Box 1462, Jeffersonville, IN 47131. 10-w, lat. 38° 18' 27", long. 85° 47' 48".

South Bend—W69BT, Weigel Bcstg. Co., 141 W. Jackson Blvd., Chicago, IL 60604 (WCJU-TV Ch. 26 Chicago, IL)—1000-w, lat. 41° 40' 36", long. 86° 15' 08". Note: Licensed as LPTV.

Iowa

Algona—K28CT, Duchossois Communications of Iowa Inc., 4023 Fleur Dr., Des Moines, IA 50321 (KDSM-TV Ch. 17 Des Moines), lat. 43° 04' 05", long. 94° 12' 08".

***Athelstan**—K69FA, Commonwealth Capital Partners, 40th & Faraon Sts., St. Joseph, MO 64506 (KQTV Ch. 2 St. Joseph, MO)—1000-w, lat. 40° 34' 53", long. 94° 34' 12".

Bedford—K10GI, City of Bedford, City Clerk, Bedford, IA (KMTV Ch. 3 Omaha, NE)—1-w, lat. 40° 40' 46", long. 94° 43' 31".

Bedford—K12GN, City of Bedford, City Clerk, Bedford, IA (WOWT Ch. 6 Omaha, NE)—1-w, lat. 40° 40' 46", long. 94° 43' 31".

***Burlington**—K36BU, Arapahoe County TV Club, 18100 E. Berry Dr., Aurora, CO 80015 (WTBS Ch. 17 Atlanta, GA via satellite)—1000-w, lat. 40° 49' 52", long. 91° 16' 55".

Carroll—K72CP, City of Carroll, City Hall, 120 E. 5th St., Carroll, IA (KDIN-TV Ch. 11 Des Moines)—20-w, lat. 42° 02' 54", long. 94° 51' 28".

Carroll—K74BM, City of Carroll, City Hall, 120 E. 5th St., Carroll, IA (WOI-TV Ch. 5 Ames-Des Moines)—100-w, lat. 42° 02' 54", long. 94° 51' 28".

Carroll—K78AW, City of Carroll, City Hall, 120 E. 5th St., Carroll, IA. 100-w, lat. 42° 02' 54", long. 94° 51' 28".

Carroll—K82AN, City of Carroll, City Hall, 120 E. 5th St., Carroll, IA. 100-w, lat. 42° 02' 54", long. 94° 51' 28".

Clarinda—K56AF, City of Clarinda, 200 S. 15th St., Clarinda, IA (KMTV Ch. 3 Omaha, NE)—100-w, lat. 40° 44' 28", long. 95° 03' 37".

Clarinda—K58AE, City of Clarinda, 200 S. 15th St., Clarinda, IA (WOWT Ch. 6 Omaha, NE)—100-w, lat. 40° 44' 28", long. 95° 03' 37".

Clarinda—K60AK, City of Clarinda, 200 S. 15th St., Clarinda, IA (KETV Ch. 7 Omaha, NE)—100-w, lat. 40° 44' 28", long. 95° 03' 37".

Clarinda—K64AH, City of Clarinda, 200 S. 15th St., Clarinda, IA (KDIN-TV Ch. 11 Des Moines)—100-w, lat. 40° 44' 28", long. 95° 03' 37".

Clarinda—K66AL, City of Clarinda, 200 S. 15th St., Clarinda, IA. 100-w, lat. 40° 44' 28", long. 95° 03' 37".

Decorah—K12EA, Guy Gannett Publishing Co., Box 3131, Cedar Rapids, IA 52406 (KGAN Ch. 2 Cedar Rapids-Waterloo)—1-w, lat. 43° 17' 42", long. 91° 48' 12".

Decorah—K14AF, Iowa Public Bcstg. Board, Iowa Public Television, Box 1758, Des Moines, IA 50306 (KYN Ch. 24 Mason City)—1000-w, lat. 43° 19' 30", long. 91° 46' 00".

Fenton & Ringsted—K56BF, The Kiwanis Club of Ringsted, 607 2nd Ave. W, West Bend, IA. 20-w, lat. 43° 03' 24", long. 94° 24' 49".

Fort Madison & surrounding area—K38AB, Iowa Public Bcstg. Board, Iowa Public Television, Box 1758, Des Moines, IA 50306 (KIN-TV Ch. 12 Iowa City)—1000-w, lat. 40° 37' 55", long. 91° 26' 01".

Iowa City—K74CU, Guy Gannett Publishing Co., Box 3131, Cedar Rapids, IA 52406 (KGAN Ch. 2 Cedar Rapids-Waterloo)—100-w, lat. 41° 41' 02", long. 91° 30' 16".

Iowa City—K79BL, Broad Street TV L.P., 805 Brady St., Davenport, IA (KWQC-TV Ch. 6 Davenport)—100-w, lat. 41° 41' 02", long. 91° 30' 16".

Keokuk & surrounding area—K44AB, Iowa Public Bcstg. Board, Iowa Public Television, Box 1758, Des Moines, IA 50306 (KIN-TV Ch. 12 Iowa City)—100-w, lat. 40° 24' 40", long. 91° 24' 14".

Keosauqua & surrounding area—K54AF, Iowa Public Bcstg. Board, Iowa Public Television, Box 1758, Des Moines, IA 50306 (KIN-TV Ch. 12 Iowa City)—100-w, lat. 40° 43' 04", long. 91° 56' 23".

Lansing—K41AD, Iowa Public Bcstg. Board, Iowa Public Television, Box 1758, Des Moines, IA 50306 (KRIN Ch. 32 Waterloo)—1000-w, lat. 43° 21' 10", long. 93° 13' 00".

McGregor—See K12DZ, Prairie du Chien, WI.

Mount Ayr—K10FY, City of Mount Ayr, City Clerk, Mount Ayr, IA. 1-w, lat. 40° 42' 54", long. 94° 14' 17".

Newell—See K40CD, Storm Lake.

Ottumwa—K23CI, Ottumwa Area Translator System Inc., 925 Queen Ann Ave., Ottumwa, IA (KCCI-TV Ch. 8 Des Moines)—100-w, lat. 40° 57' 50", long. 92° 23' 50".

Ottumwa—K25DE, Ottumwa Area Translator System Inc., 925 Queen Ann Ave., Ottumwa, IA (KDSM-TV Ch. 17 Des Moines)—79-w, lat. 40° 57' 50", long. 92° 23' 50".

Ottumwa—K27CV, Ottumwa Area Translator System Inc., 925 Queen Ann Ave., Ottumwa, IA (WHO-TV Ch. 13 Des Moines)—100-w, lat. 40° 57' 50", long. 92° 23' 50".

Ottumwa & surrounding area—K33AA, Iowa Public Bcstg. Board, Iowa Public Television, Box 1758, Des Moines, IA 50306 (KIN-TV Ch. 12 Iowa City)—1000-w, lat. 40° 57' 40", long. 92° 22' 11".

Ringsted—See K56BF, Fenton.

Rock Rapids & surrounding area—K25AA, Iowa Public Bcstg. Board, Iowa Public Television, Box 1758, Des Moines, IA 50306 (KSN Ch. 27 Sioux City)—1000-w, lat. 43° 22' 36", long. 96° 11' 46".

Rolfe—K72BL, Greater Rolfe Club, 705 Grant, Rolfe, IA (WOI-TV Ch. 5 Ames-Des Moines)—10-w, lat. 42° 48' 27", long. 94° 31' 37".

There is no more visible place for your advertising message than the pages of the
Television & Cable Factbook

Sibley & surrounding area—K33AB, Iowa Public Bcstg. Board, Iowa Public Television, Box 1758, Des Moines, IA 50306 (KSN Ch. 27 Sioux City)—1000-w, lat. 43° 24' 10", long. 95° 40' 15".

Spencer—K55FL, KMEG Television Inc., Box 657, Sioux City, IA 51102 (KMEG Ch. 14 Sioux City)—1000-w, lat. 43° 15' 22", long. 94° 58' 34". Note: Licensed as LPTV.

Spencer—K76CE, Spencer Area TV Inc., 918 E. 10th St., Spencer, IA. 100-w, lat. 43° 15' 23", long. 095° 11' 31".

Spencer—K78BZ, Spencer Area TV Inc., 918 E. 10th St., Spencer, IA (KTIV Ch. 4 Sioux City)—100-w, lat. 43° 15' 23", long. 95° 11' 31".

Spencer—K80AD, Spencer Area TV Inc., 918 E. 10th St., Spencer, IA (KELO-TV Ch. 11 Sioux Falls, SD)—100-w, lat. 43° 15' 25", long. 95° 11' 31".

Spencer—K83AU, Spencer Area TV Inc., 918 E. 10th St., Spencer, IA (KUSD-TV Ch. 2 Vermillion, SD)—100-w, lat. 43° 15' 23", long. 95° 11' 31".

Storm Lake/Newell—K40CD, KMEG Television Inc., Box 657, Sioux City, IA 51102 (KMEG Ch. 14 Sioux City)—1000-w, lat. 42° 40' 07", long. 94° 59' 26". Note: Licensed as LPTV.

Washington—K13MN, Guy Garnett Publishing Co., Box 3131, Cedar Rapids, IA 52406 (KGAN Ch. 2 Cedar Rapids-Waterloo)—10-w, lat. 41° 19' 00", long. 91° 41' 30".

Waterloo—K65BY, Full Gospel Businessmen's Fellowship International, RR 1, Box 61, Traer, IA 50675 (KTBN-TV Ch. 40 Santa Ana-Los Angeles, CA via satellite)—100-w, lat. 42° 18' 22", long. 092° 28' 27".

Kansas

Atwood—K13QD, City of Atwood, City Clerk, 112 S. 3rd, Atwood, KS (KLNE-TV Ch. 3 Lexington, NE)—1-w, lat. 39° 47' 49", long. 101° 02' 25".

Blue Rapids—K02HD, Blue Rapids Chamber of Commerce, 606 Genesee St., Blue Rapids, KS (KSNB-TV Ch. 4 Superior, NE)—1-w, lat. 39° 40' 10", long. 96° 39' 05".

Blue Rapids—K05EV, Blue Rapids Chamber of Commerce, 606 Genesee St., Blue Rapids, KS (KSNT Ch. 27 Topeka)—1-w, lat. 39° 40' 10", long. 96° 39' 05".

Blue Rapids—K07KK, Blue Rapids Chamber of Commerce, 606 Genesee St., Blue Rapids, KS (WBW-TV Ch. 13 Topeka)—1-w, lat. 39° 40' 10", long. 96° 39' 05".

Clay Center—K08AD, City of Clay Center, Box 117, Clay Center, KS (WBW-TV Ch. 13 Topeka)—10-w, lat. 39° 23' 30", long. 97° 07' 00".

Coffeyville—K04EJ, Coffeyville Community College, Box 2, Tulsa, OK 74105. 10-w, lat. 37° 00' 55", long. 95° 38' 18".

Concordia—K64BS, Smoky Hills Public TV, 6th & Elm Sts., Bunker Hill, KS 67626 (KODD Ch. 9 Hays-Russell-Great Bend-Salina)—1-w, lat. 39° 32' 20", long. 97° 41' 42".

***Dodge City**—K34CP, Clear Channel TV Inc., 316 N. West St., Wichita, KS 67203 (KSAS-TV Ch. 24 Wichita)—lat. 37° 46' 48", long. 100° 27' 36".

Frankfort—K06ID, City of Frankfort, 109 N. Kansas, Frankfort, KS (KSNT Ch. 27 Topeka)—1-w, lat. 39° 41' 25", long. 96° 24' 46".

Frankfort—K08HX, City of Frankfort, 109 N. Kansas, Frankfort, KS (WBW-TV Ch. 13 Topeka)—1-w, lat. 39° 41' 25", long. 96° 24' 46".

Goodland—K23BU, Smoky Hills Public TV, 6th & Elm Sts., Bunker Hill, KS 67626 (KODD Ch. 9 Hays-Russell-Great Bend-Salina)—1000-w, lat. 39° 28' 09", long. 101° 33' 20".

***Great Bend**—K14HK, Clear Channel TV Inc., 316 N. West St., Wichita, KS 67203 (KSAS-TV Ch. 24 Wichita)—1000-w, lat. 38° 37' 54", long. 98° 50' 52".

Great Bend—K69DQ, Chronicle Bcstg. of Wichita Inc., Box 10, Wichita, KS 67201 (KAKE-TV Ch. 10 Wichita)—100-w, lat. 38° 24' 34", long. 98° 43' 15".

Greenleaf—K07LG, City of Greenleaf, Greenleaf, KS (KSNT Ch. 27 Topeka)—1-w, lat. 39° 43' 40", long. 96° 58' 45".

Hays—K25CV, Chronicle Bcstg. of Wichita Inc., Box 10, Wichita, KS 67201 (KAKE-TV Ch. 10 Wichita)—100-w, lat. 38° 54' 54", long. 99° 19' 39".

Herington—K718D, Chronicle Bcstg. of Wichita Inc., Box 10, Wichita, KS 67201 (KAKE-TV Ch. 10 Wichita)—100-w, lat. 38° 38' 20", long. 96° 57' 48".

Hoxie—K05FV, City of Hoxie, City Clerk, 1024 Royal Ave., Hoxie, KS (KWNB-TV Ch. 6 Hayes Center, NE)—10-w, lat. 39° 20' 10", long. 100° 26' 20".

Hoxie & immediate area—K11MZ, City of Hoxie, City Clerk, 1024 Royal Ave., Hoxie, KS (KLNE-TV Ch. 3 Lexington, NE)—1-w, lat. 39° 22' 30", long. 100° 27' 00".

Hoxie & rural area—K69DB, Sheridan County, 929 9th St., Hoxie, KS (KODD Ch. 9 Hays-Russell-Great Bend-Salina)—100-w, lat. 39° 20' 03", long. 100° 26' 19".

***Iola**—K26AE, Washburn U. of Topeka, Iola, KS (KSNF Ch. 16 Joplin, MO)—1000-w, lat. 37° 54' 30", long. 95° 07' 25".

Iola—K30AL, Washburn U. of Topeka, Iola, KS (KTWJ Ch. 11 Topeka)—1000-w, lat. 37° 54' 30", long. 95° 07' 25".

Lawrence—K07JL, Stauffer Communications Inc., Box 119, Topeka, KS 66601 (WBW-TV Ch. 13 Topeka)—10-w, lat. 38° 59' 15", long. 95° 10' 01".

Linn—K08IH, City of Linn, Linn, KS (KSNT Ch. 27 Topeka)—1-w, lat. 39° 41' 00", long. 97° 05' 00".

***Luray**—K110H, City of Luray, Main St., Luray, KS (KLNE-TV Ch. 3 Lexington, NE)—1-w, lat. 39° 05' 56", long. 98° 41' 16".

***Luray**—K130V, City of Luray, Main St., Luray, KS (KSNB-TV Ch. 4 Superior, NE)—1-w, lat. 39° 05' 56", long. 98° 41' 16".

Manhattan—K70EN, Kansas State U. Foundation, Hollis House, 1408 Denison, Manhattan, KS 66506 (KAKE-TV Ch. 10 Wichita)—100-w, lat. 39° 09' 48", long. 96° 31' 54".

Marysville—K08ED, Stauffer Communications Inc., Box 119, Topeka, KS 66601 (WBW-TV Ch. 13 Topeka)—10-w, lat. 39° 49' 16", long. 96° 38' 35".

Natoma—K11NS, City of Natoma, City Clerk, Natoma, KS (KLNE-TV Ch. 3 Lexington, NE)—1-w, lat. 39° 10' 24", long. 99° 02' 04".

Natoma—K130M, City of Natoma, City Clerk, Natoma, KS (KSNB-TV Ch. 4 Superior, NE)—1-w, lat. 39° 10' 24", long. 99° 02' 04".

***Norton**—K39BS, Smoky Hills Public TV, 6th & Elm Sts., Bunker Hill, KS 67626 (KODD Ch. 9 Hays-Russell-Great Bend-Salina)—100-w, lat. 39° 48' 23", long. 99° 53' 11".

Oakley—K15CG, Smoky Hills Public TV, 6th & Elm Sts., Bunker Hill, KS 67626 (KODD Ch. 9 Hays-Russell-Great Bend-Salina)—1000-w, lat. 39° 07' 06", long. 100° 51' 07".

Oberlin—K32BY, Smoky Hill Public TV, Box 9, Bunker Hill, KS 67626. 1000-w, lat. 39° 49' 48", long. 100° 42' 04".

Phillipsburg—K66CD, Smoky Hills Public TV, 6th & Elm Sts., Bunker Hill, KS 67626 (KODD Ch. 9 Hays-Russell-Great Bend-Salina)—100-w, lat. 39° 55' 10", long. 99° 19' 43".

Quinter—K10JO, City of Quinter, Box 29, Rte. 1, Quinter, KS (KLNE-TV Ch. 3 Lexington, NE)—5-w, lat. 39° 04' 00", long. 100° 14' 20".

Quinter—K12KH, City of Quinter, Box 29, Rte. 1, Quinter, KS (KWNB-TV Ch. 6 Hayes Center, NE)—5-w, lat. 39° 04' 00", long. 100° 14' 20".

Russell—K20BU, Chronicle Bcstg. of Wichita Inc., Box 10, Wichita, KS 67201 (KAKE-TV Ch. 10 Wichita)—100-w, lat. 38° 54' 55", long. 98° 51' 56".

St. Francis—K04AT, St. Francis Chamber of Commerce, 413 E. Washington, St. Francis, KS (KSNK Ch. 8 McCook, NE)

Oberlin, KS—1-w, lat. 39° 48' 03", long. 101° 47' 02".

***Salina**—K06LZ, S.J.L. of Kansas Corp., Box 333, Wichita, KS 67201 (KSNW Ch. 3 Wichita), lat. 38° 50' 29", long. 97° 40' 03".

Salina—K22CP, Chronicle Bcstg. of Wichita Inc., Box 10, Wichita, KS 67201 (KAKE-TV Ch. 10 Wichita)—100-w, lat. 38° 50' 27", long. 97° 40' 07".

Selden—K13NP, City of Selden, City Clerk, Main St., Selden, KS (KWNB-TV Ch. 6 Hayes Center, NE)—5-w, lat. 39° 32' 38", long. 100° 34' 01".

Studley-Tasco—K57EO, Smoky Hills Public TV, 6th & Elm Sts., Bunker Hill, KS 67626 (KODD Ch. 9 Hays-Russell-Great Bend-Salina)—1-w, lat. 39° 20' 59", long. 100° 04' 34".

Syracuse—K08CA, S.B. TV Booster Station, Box HH, Syracuse, KS (KBSD-TV Ch. 6 Ensign)—1-w, lat. 38° 00' 00", long. 101° 44' 40".

Tasco—See K57EO, Studley.

Topeka—K07GF, Stauffer Communications Inc., Box 119, Topeka, KS 66601 (WBW-TV Ch. 13 Topeka)—1-w, lat. 39° 02' 12", long. 95° 36' 55".

Waterville—K06FP, City of Waterville, Waterville, KS (KSNT Ch. 27 Topeka)—1-w, lat. 39° 41' 12", long. 96° 45' 05".

Waterville—K08HG, City of Waterville, Waterville, KS (WBW-TV Ch. 13 Topeka)—1-w, lat. 39° 41' 12", long. 96° 45' 05".

Kentucky

Anncville, Gray Hawk, McKee & Tyner—W04AC, Multimedia WBIR Inc., Box 2760, Greenville, SC 29602 (WBIR-TV Ch. 10 Knoxville, TN)—10-w, lat. 37° 23' 25", long. 83° 56' 21".

Artemus, Barbourville, Boone Heights & Heidrick—W12AY, Kentucky Authority for ETV, 600 Cooper Dr., Lexington, KY 40502 (WKSO-TV Ch. 29 Somerset)—1-w, lat. 36° 51' 59", long. 83° 54' 00".

Augusta—W56AT, Kentucky Authority for ETV, 600 Cooper Dr., Lexington, KY 40502 (WCVN Ch. 54 Covington)—100-w, lat. 38° 46' 45", long. 64° 00' 33".

Barbourville—W04AF, Barbourville Area TV Corp., 224 N. Main St., Barbourville, KY (WBIR-TV Ch. 10 Knoxville, TN)—1-w, lat. 36° 51' 58", long. 83° 54' 00".

Barbourville—W07AH, Barbourville Area TV Corp., 224 N. Main St., Barbourville, KY (WATE-TV Ch. 6 Knoxville, TN)—1-w, lat. 36° 51' 58", long. 83° 54' 00".

Translators—Kentucky

Barbourville—See W12AY, Artemus.

Boone Heights—See W12AY, Artemus.

Burkesville—W07AX, City of Burkesville, Box 171, Burkesville, KY (WTVF Ch. 5 Nashville, TN)—1-w, lat. 36° 47' 06", long. 85° 21' 43".

Corbin & Woodbine—W08AJ, Kiwanis Club of Corbin, 1201 S. Main, Corbin, KY (WLOS Ch. 13 Greenville-Spartanburg, SC & Asheville, NC)—1-w, lat. 36° 56' 12", long. 84° 05' 44".

Cowan Creek, Eolia & Oven Fork—W09AX, Kentucky Authority for ETV, 600 Cooper Dr., Lexington, KY 40502 (WKHA Ch. 35 Hazard)—1-w, lat. 37° 04' 27", long. 82° 48' 44".

Cumberland, Lynch & Totz—W08AZ, Multimedia WBIR Inc., Box 2760, Greenville, SC 29602 (WBIR-TV Ch. 10 Knoxville, TN)—1-w, lat. 36° 59' 05", long. 83° 00' 53".

Eolia—See W09AX, Cowan Creek.

Eolia & Whitesburg—W07AS, Whitesburg TV Translator Inc., Box 610, Whitesburg, KY (WBIR-TV Ch. 10 Knoxville, TN)—1-w, lat. 37° 06' 38", long. 82° 44' 18".

Falmouth—W56AM, Kentucky Authority for ETV, 600 Cooper Dr., Lexington, KY 40502 (WKON Ch. 52 Owenton)—100-w, lat. 38° 40' 09", long. 84° 19' 35".

Gray Hawk—See W04AC, Anrville.

Hawesville—W55AJ, Kentucky Authority for ETV, 600 Cooper Dr., Lexington, KY 40502 (WKMA Ch. 35 Madisonville)—100-w, lat. 37° 53' 43", long. 86° 44' 54".

Heldrick—See W12AY, Artemus.

***Hopkinsville**—W57AJ, Kentucky Authority for ETV, 600 Cooper Dr., Lexington, KY 40502 (WKMA Ch. 35 Madisonville)—10-w, lat. 36° 52' 46", long. 87° 29' 13".

Letcher—W67AN, Kentucky Authority for ETV, 600 Cooper Dr., Lexington, KY 40502 (WKHA Ch. 35 Hazard)—10-w, lat. 37° 08' 42", long. 82° 56' 42".

***London**—W24AS, Kentucky Authority for ETV, 600 Cooper Dr., Lexington, KY 40502, 100-w, lat. 37° 08' 51", long. 84° 06' 24".

Louisa—W10AR, Kentucky Authority for ETV, 600 Cooper Dr., Lexington, KY 40502 (WKMR Ch. 38 Morehead)—1-w, lat. 38° 06' 36", long. 82° 36' 35".

Lynch—See W08AZ, Cumberland.

Manchester—W03AB, Curtis Carpenter, Rte. 3, Manchester, KY, 1-w, lat. 37° 08' 25", long. 83° 45' 00".

Mayking & Whitesburg—W66AH, Kentucky Authority for ETV, 600 Cooper Dr., Lexington, KY 40502 (WKHA Ch. 35 Hazard)—100-w, lat. 37° 06' 38", long. 82° 44' 15".

McKee—See W04AC, Anrville.

Middlesboro—W04AH, Multimedia WBIR Inc., Box 2760, Greenville, SC 29602 (WBIR-TV Ch. 10 Knoxville, TN)—1-w, lat. 36° 36' 33", long. 83° 42' 38".

Monticello—W12AD, Bill Breeding, 205 N. Main St., Monticello, KY (WBIR-TV Ch. 10 Knoxville, TN)—1-w, lat. 36° 48' 58", long. 84° 51' 10".

Oven Fork—See W09AX, Cowan Creek.

***Pikeville**—W32AG, West Virginia Telecasting Inc., 23 Broadcast Plaza, Hurricane, WV 25526 (WVAH-TV Ch. 11 Charleston-Huntington, WV)—100-w, lat. 37° 27' 58", long. 82° 33' 02".

Pineville—W08BL, Kentucky Authority for ETV, 600 Cooper Dr., Lexington, KY 40502 (WKSO-TV Ch. 29 Somerset)—1-w, lat. 36° 45' 17", long. 83° 42' 11".

Tompkinsville & surrounding rural area—W55AL, Kentucky Authority for ETV, 600 Cooper Dr., Lexington, KY 40502 (WKSO-TV Ch. 29 Somerset)—100-w, lat. 36° 38' 58", long. 85° 43' 56".

Totz—See W08AZ, Cumberland.

Tyner—See W04AC, Anrville.

Whitesburg—W04AX, Holston Valley Bcstg. Corp., Box WKPT, Kingsport, TN 37662 (WKPT-TV Ch. 19 Kingsport-Johnson City-Bristol, TN)—1-w, lat. 37° 06' 38", long. 82° 44' 18".

Whitesburg—See W07AS, Eolia.

Whitesburg—See W66AH, Mayking.

Woodbine—See W08AJ, Corbin.

Louisiana

Alexandria—K47DW, Charles Chatelain, 1500 Eraste Landry Rd., Lafayette, LA 70506 (KADN Ch. 15 Lafayette), lat. 31° 16' 04", long. 92° 26' 24".

Baton Rouge—K07UJ, Great Oaks Bcstg. Corp., 914 N. Foster Dr., Baton Rouge, LA 70806 (W19AW Ch. 19 Baton Rouge)—100-w, lat. 30° 26' 02", long. 91° 05' 09".

Baton Rouge—K65EF, Great Oaks Bcstg. Corp., 914 N. Foster Dr., Baton Rouge, LA 70806 (W19AW Ch. 19 Baton Rouge)—200-w, lat. 30° 26' 15", long. 91° 05' 09". Note: Licensed as LPTV.

Crowley—W65AS, Full Gospel Business Men's Fellowship, 233 W. Hall St., Lake Charles, LA, 100-w, lat. 30° 11' 00", long. 92° 21' 50". Note: Licensed as LPTV.

***Garyville**—W51BC, Educational Broadcasting Foundation Inc., 2929 S. Carrollton Ave., New Orleans, LA 70118 (WLAE-TV Ch. 32 New Orleans)—100-w, lat. 30° 04' 37", long. 90° 37' 19".

***Hammond**—K56DS, Louisiana TV Bcstg., 1850 Highland Rd., Baton Rouge, LA 70802 (WBRZ Ch. 2 Baton Rouge)—100-w, lat. 30° 32' 26", long. 90° 29' 07".

Lake Charles—W63AQ, Full Gospel Business Men's Fellowship, 233 W. Hall St., Lake Charles, LA, 14.1-w, lat. 30° 12' 35", long. 93° 12' 43".

***Morgan City**—K57DI, Louisiana TV Bcstg., 1650 Highland Rd., Baton Rouge, LA 70802 (WBRZ Ch. 2 Baton Rouge)—1026-w, lat. 29° 41' 22", long. 91° 13' 27".

***New Orleans**—W61AZ, Channel America LPTV Holdings Inc., Suite 804, 24 W. 57th St., New York, NY 10019 (KTBN-TV Ch. 40 Santa Ana-Los Angeles, CA via satellite)—100-w, lat. 29° 57' 14", long. 90° 04' 31".

***Shreveport**—W65CE, Trinity Bcstg. Network Inc., 2442 Michelle Rd., Tustin, CA 92680, lat. 32° 35' 38", long. 93° 51' 39". Requests modification of CP to lat. 32° 40' 00", long. 93° 56' 02". BMPPT-910503EB.

Maine

Allagash—W02BB, Allagash Plantation, Main Rd., Allagash, ME (WAGM-TV Ch. 8 Presque Isle)—1-w, lat. 47° 06' 42", long. 69° 05' 48".

Allagash—W04BH, U. of Maine, Alumni Hall, Drono, ME 04469 (WMEM-TV Ch. 10 Presque Isle)—1-w, lat. 47° 04' 50", long. 69° 00' 16".

Allagash—W12BE, Allagash Plantation, Main Rd., Allagash, ME (WAGM-TV Ch. 8 Presque Isle)—1-w, lat. 47° 04' 50", long. 69° 00' 16".

Anson—See W14AB, Skowhegan.

Bethel, Greenwood & Locke Hill—W04BS, Colby-Bates-Bowdoin Educational Telecasting Corp., 1450 Lisbon St., Lewiston, ME 04240 (WCBB Ch. 10 Augusta-Lewiston-Portland)—5-w, lat. 44° 25' 42", long. 70° 46' 46".

Bridgton, Harrison & North Bridgton—W03AM, Colby-Bates-Bowdoin Educational Telecasting Corp., 1450 Lisbon St., Lewiston, ME 04240 (WCBB Ch. 10 Augusta-Lewiston-Portland)—10-w, lat. 44° 05' 58", long. 70° 40' 22".

Calais—W57AQ, WLZ Television Inc., Box 934, Bangor, ME 04401 (WLZ-TV Ch. 2 Bangor)—100-w, lat. 45° 01' 44", long. 67° 19' 24". Note: Licensed as LPTV.

Calais—W61AQ, Diversified Communications, 35 Hildreth St., Bangor, ME 04401 (WABI-TV Ch. 5 Bangor)—100-w, lat. 45° 01' 44", long. 67° 19' 24".

***Casco**—W69BU, Samaho Inc., Point Sebago, Casco, ME 04015 (WMUR-TV Ch. 9 Manchester, NH)—100-w, lat. 43° 54' 35", long. 70° 33' 34".

Greenwood—See W04BS, Bethel.

Harrison—See W03AM, Bridgton.

Locke Hill—See W04BS, Bethel.

Lower Sabao Lake & Mopang Lake—W10AU, Princeton-Calais Translators Inc., 33 Swan St., Princeton, ME (WLZ-TV Ch. 2 Bangor)—1-w, lat. 44° 53' 25", long. 68° 01' 10".

Madawaska—W11AA, NEPSK Inc., Box 1149, Presque Isle, ME 04769 (WAGM-TV Ch. 8 Presque Isle)—1-w, lat. 47° 20' 30", long. 68° 18' 51".

Madison—See W14AB, Skowhegan.

Mopang Lake—See W10AU, Lower Sabao Lake.

North Bridgton—See W03AM, Bridgton.

***Pittsfield**—W04BT, Colby-Bates-Bowdoin Educational Telecasting Corp., 1450 Lisbon St., Lewiston, ME 04240 (WCBB Ch. 10 Augusta-Lewiston-Portland)—10-w, lat. 44° 48' 45", long. 69° 26' 53".

Portland—W18AX, National Minority TV Inc., Box C-11951, Santa Ana, CA 92711, 1000-w, lat. 43° 51' 66", long. 70° 19' 40".

Portland—W18AY, National Minority TV Inc., Box C-11951, Santa Ana, CA 92711, lat. 43° 39' 18", long. 70° 15' 52".

Portland—W24AR, Colby-Bates-Bowdoin Educational Telecasting, 1450 Lisbon St., Lewiston, ME 04240 (WCBB Ch. 10 Augusta)—1000-w, lat. 43° 39' 18", long. 70° 15' 53". Note: Licensed as LPTV.

Princeton—W78AD, Princeton-Calais Translators Inc., 33 Swan St., Princeton, ME (WLZ-TV Ch. 2 Bangor)—20-w, lat. 45° 23' 40", long. 67° 47' 30".

Princeton—W80AF, Princeton-Calais Translators Inc., 33 Swan St., Princeton, ME (WABI-TV Ch. 5 Bangor)—20-w, lat. 45° 23' 40", long. 67° 47' 30".

St. Francis—W02AU, St. Francis Chamber of Commerce, Main St., St. Francis, ME (WAGM-TV Ch. 8 Presque Isle)—1-w, lat. 47° 10' 08", long. 68° 51' 47".

St. Francis—W04AY, U. of Maine, Alumni Hall, Drono, ME 04469 (WMEM-TV Ch. 10 Presque Isle)—1-w, lat. 47° 10' 08", long. 68° 51' 47".

Skowhegan, Madison & Anson—W14AB, Colby-Bates-Bowdoin Educational Telecasting Corp., 1450 Lisbon St., Lewiston, ME 04240 (WCBB Ch. 10 Augusta-Lewiston-Portland)—100-w, lat. 44° 42' 48", long. 69° 43' 36".

Waterville—W04AK, WLZ Television Inc., Box 934, Bangor, ME 04401 (WLZ-TV Ch. 2 Bangor)—1-w, lat. 44° 31' 36", long. 69° 38' 40". Note: Licensed as LPTV.

Maryland

Barton—W09AC, Barton TV Translators Inc., Barton, MD (KDKA-TV Ch. 2 Pittsburgh, PA)—1-w, lat. 39° 30' 25", long. 79° 01' 20".

Barton—W11AF, Barton TV Translators Inc., Barton, MD (WTAE-TV Ch. 4 Pittsburgh, PA)—1-w, lat. 39° 30' 25", long. 79° 01' 20".

Barton—W13AE, Barton TV Translators Inc., Barton, MD (WJAC-TV Ch. 6 Johnstown, PA)—1-w, lat. 39° 30' 25", long. 79° 01' 20".

Minnesota—Translators

Ellerslie, MD & Hyndman, PA—W05AN, Palo Alto Translator TV, Rte. 1, Hyndman, PA (KDKA-TV Ch. 2 Pittsburgh, PA)—1-w, lat. 39° 47' 07", long. 78° 45' 00".

Ellerslie, MD & Hyndman, PA—W08BC, Palo Alto Translator TV, Rte. 1, Hyndman, PA (WTAE-TV Ch. 4 Pittsburgh, PA)—1-w, lat. 39° 47' 07", long. 78° 45' 00".

Ellerslie, MD & Hyndman, PA—W12AS, Palo Alto Translator TV, Rte. 1, Hyndman, PA (WJAC-TV Ch. 6 Johnstown, PA)—1-w, lat. 39° 47' 07", long. 78° 45' 00".

Flintstone—W08BN, Flintstone Community TV Inc., Flintstone, MD (WJAC-TV Ch. 8 Johnstown, PA)—1-w, lat. 39° 41' 18", long. 78° 31' 56".

Flintstone—W11AL, Flintstone Community TV Inc., Flintstone, MD (WUSA Ch. 9 Washington, DC)—1-w, lat. 39° 41' 18", long. 78° 31' 56".

Flintstone—W13AD, Flintstone Community TV Inc., Flintstone, MD (WJLA-TV Ch. 7 Washington, DC)—1-w, lat. 39° 41' 18", long. 78° 31' 56".

***Frederick**—W48AR, Great Trails Bcstg. Corp., 717 E. David Rd., Dayton, OH 45429 (WHAG-TV Ch. 25 Hagerstown)—442-w, lat. 39° 20' 54", long. 77° 24' 33".

***Frederick**—W52AS, Great Trails Bcstg. Corp., 717 E. David Rd., Dayton, OH 45429 (WHAG-TV Ch. 25 Hagerstown)—1000-w, lat. 39° 20' 54", long. 77° 24' 33".

***Mechanicsville**—W61BS, Satellite Video Bcstg. Co., Box 557, Mechanicsville, MD 20659. Lat. 38° 26' 22", long. 76° 47' 55". Requests modification of CP to 200-w, lat. 38° 24' 49", long. 76° 46' 31". BMMPTT-910503GJ.

St. Mary's County—W71AF, Board of Education of St. Mary's County, Superintendent of Schools, Leonardtown, MD (WCPB Ch. 28 Salisbury)—100-w, lat. 38° 22' 42", long. 76° 42' 56".

Westernport—W08AQ, United TV Inc., Box 351, Rte. 1, Westernport, MD (KDKA-TV Ch. 2 Pittsburgh, PA)—1-w, lat. 39° 29' 44", long. 79° 03' 39".

Westernport—W10AE, United TV Inc., Box 351, Rte. 1, Westernport, MD (WTAE-TV Ch. 4 Pittsburgh, PA)—1-w, lat. 39° 29' 44", long. 79° 03' 39".

Westernport—W12AJ, United TV Inc., Box 351, Rte. 1, Westernport, MD (WJAC-TV Ch. 6 Johnstown, PA)—1-w, lat. 39° 29' 44", long. 79° 03' 39".

Massachusetts

Adams & Williamstown, MA & Bennington, VT—W51AE, Viacom Bcstg. Inc., Box 4035, Albany, NY 12204 (WNYT Ch. 13 Albany-Troy-Schenectady, NY)—1000-w, lat. 42° 38' 14", long. 73° 10' 07".

†**Boston**—NEW, Ch. 62, Neighborhood TV Co. Inc., Box 22073, Phoenix, AZ 85028 (KUSK Ch. 7 Prescott-Phoenix, AZ)—100-w, lat. 42° 20' 50", long. 71° 04' 59".

Dennis—W67BA, Cape Video Network, 29 Bassett Lane, Hyannis, MA 02601 (WCXV Ch. 58 Vineyard Haven)—100-w, lat. 41° 41' 19", long. 70° 20' 49". Note: Licensed as LPTV.

Lanesborough, Lenox, Pittsfield & West Pittsfield—W07AI, Arsenal M Sub Inc., 1211 Ave. of the Americas, New York, NY 10036 (WNYT Ch. 13 Albany-Troy-Schenectady, NY)—10-w, lat. 42° 25' 26", long. 73° 15' 57".

Lenox—See W07AI, Lanesborough.

Pittsfield—See W07AI, Lanesborough.

***Pittsfield**—W25BP, WRGB Bcstg. Inc., 1400 Baltown Rd., Schenectady, NY 12309 (WRGB Ch. 6 Albany-Schenectady-Troy, NY)—1000-w, lat. 42° 24' 44", long. 73° 17' 07".

Springfield—W69AQ, Central Massachusetts Television Inc., 12276 Wilkins Ave., Rockville, MD 20852 (WSBK-TV Ch. 38 Boston)—100-w, lat. 42° 05' 01", long. 72° 42' 16".

West Pittsfield—See W07AI, Lanesborough.

Williamstown—See W51AE, Adams.

Michigan

Ann Arbor—W67AJ, Eastern Michigan U., Ypsilanti, MI (WLNS-TV Ch. 6 Lansing)—100-w, lat. 42° 16' 34", long. 83° 44' 17".

Bessemer, Ramsey & Wakefield—W07AU, Tri City Improvement Corp., Bessemer, MI (KDLH Ch. 3 Duluth, MN-Superior, WI)—1-w, lat. 46° 28' 18", long. 90° 00' 43".

Bessemer, Ramsey & Wakefield—W09AO, Tri City Improvement Corp., Bessemer, MI (KBJR-TV Ch. 6 Duluth, MN-Superior, WI)—1-w, lat. 46° 28' 18", long. 90° 00' 43".

***Boyer City**—W19AY, Heritage Bcstg. Co., 2509 Commercial Dr., Auburn Hills, MI 48057 (WWTV Ch. 9 Cadillac-Traverse City)—1000-w, lat. 45° 10' 44", long. 85° 05' 40".

Calumet—W05AQ, Federal Bcstg. Co., Box 460, Marquette, MI 49855 (WLUC-TV Ch. 6 Marquette)—100-w, lat. 47° 08' 06", long. 88° 33' 53".

Champion—W11AV, Neighborhood Twp. Translator TV Authority, Box 124A, Rte. 1, Champion, MI (WDW Ch. 4 Detroit)—1-w, lat. 46° 30' 29", long. 87° 58' 07".

Crystal Falls Township—W49AF, Crystal Falls Township, B. W. St. Clair, 5970 W. 70th Ave., Arvada, CO (WGSA Ch. 26 Green Bay, WI)—100-w, lat. 46° 10' 00", long. 88° 22' 30".

Detroit—W66BV, Los Cerezos Television Co., 1150 17th St. NW, Washington, DC (KWEX-TV Ch. 41 San Antonio, TX via satellite)—1000-w, lat. 42° 19' 45", long. 83° 02' 25". Note: Licensed as LPTV.

***East Lansing**—W29AY, Jackson TV Co., No. 104, 23642 Calabasas Rd., Calabasas, CA 91302 (WHTV Ch. 18 Jackson)—1000-w, lat. 42° 42' 08", long. 84° 24' 51". Requests modification of CP to lat. 42° 41' 14", long. 84° 22' 35". BMMPTT-910503D2.

Escanaba—W40AN, Burnham Bcstg. Co., Box 19011, Green Bay, WI 54307-9011 (WLUC-TV Ch. 11 Green Bay, WI)—100-w, lat. 45° 46' 56", long. 87° 06' 04". Requests change to lat. 45° 46' 54", long. 87° 06' 04". BMMPTT-910225JM.

Escanaba—W76AI, Federal Bcstg. Co., Box 460, Marquette, MI 49855 (WLUC-TV Ch. 6 Marquette)—100-w, lat. 45° 46' 56", long. 87° 06' 04".

Felch—W09BA, Felch Area TV Corp., Felch, MI (WGSA Ch. 26 Green Bay, WI)—1-w, lat. 45° 59' 05", long. 87° 52' 00".

Grand Rapids—W15AM, Le Sea Bcstg. Corp., Box 12, South Bend, IN 46624 (WHME-TV Ch. 46 South Bend, IN)—900-w, lat. 43° 01' 01", long. 85° 44' 25".

Gwinn—W02AM, Forsyth Twp. Co-op, Box 66, Gwinn, MI (WGSA Ch. 26 Green Bay, WI)—1-w, lat. 46° 17' 03", long. 87° 29' 09".

Iron Mountain—K47AF, Bresnan Communications Co. L.P., 709 Westchester Ave., White Plains, NY 10604. 100-w, lat. 45° 49' 21", long. 88° 02' 36".

Iron Mountain—W08BG, Federal Bcstg. Co., Box 460, Marquette, MI 49855 (WLUC-TV Ch. 6 Marquette)—1-w, lat. 45° 49' 21", long. 88° 02' 36".

Iron Mountain—W43AN, Bresnan Communications Co. L.P., 709 Westchester Ave., White Plains, NY 10604 (WLUC-TV Ch. 6 Marquette)—100-w, lat. 45° 49' 15", long. 88° 02' 38".

***Iron Mountain**—W56BF, Bresnan Communications Co. L.P., 709 Westchester Ave., White Plains, NY 10604. Lat. 45° 49' 15", long. 88° 02' 38".

Jackson—W59CA, Tri-State Christian TV Inc., Box 1010, Marion, IL 62959-1010 (KTBN-TV Ch. 40 Santa Ana-Los Angeles, CA via satellite)—1000-w, lat. 42° 23' 28", long. 84° 37' 22".

L'Anse—W70AZ, Federal Bcstg. Co., Box 460, Marquette, MI 49855 (WLUC-TV Ch. 6 Marquette)—100-w, lat. 46° 46' 49", long. 88° 32' 30".

Leeland & surrounding areas—W69AV, Central Michigan U., Broomfield Rd., Mount Pleasant, MI 48859 (WCML-TV Ch. 6 Alpena)—100-w, lat. 44° 58' 50", long. 85° 40' 45".

***Muskegon**—W29BE, Trinity Bcstg. Network, Box C-11949, Santa Ana, CA 92711. Lat. 43° 13' 47", long. 86° 05' 05".

***Petoskey**—W17AV, Heritage Bcstg. of Michigan, Box 627, Cadillac, MI 49601 (WWTV Ch. 9 Cadillac-Traverse City)—1000-w, lat. 45° 28' 40", long. 84° 57' 04".

Ramsey—See W07AU, Bessemer.

Ramsey—See W09AO, Bessemer.

Republic—W07AK, Republic Twp., Clerk, Republic, MI (WFRV-TV Ch. 5 Green Bay, WI)—1-w, lat. 46° 23' 59", long. 87° 59' 23".

Republic—W09AJ, Republic Twp., Clerk, Republic, MI. 1-w, lat. 46° 23' 59", long. 87° 59' 23".

Traverse City—W46AD, Central Michigan U., Broomfield Rd., Mount Pleasant, MI 48859 (WCML-TV Ch. 6 Alpena)—1000-w, lat. 44° 46' 36", long. 85° 41' 02".

Wakefield—See W07AU, Bessemer.

Wakefield—See W09AO, Bessemer.

White Pine—W07AA, Porkie Mountains TV Co. Inc., Box 35, White Pine, MI (KDLH Ch. 3 Duluth, MN-Superior, WI)—1-w, lat. 46° 48' 45", long. 89° 40' 09".

White Pine—W70AT, Porkie Mountains TV Co. Inc., Box 35, White Pine, MI (WJFW-TV Ch. 12 Wausau-Rhineland, WI)—100-w, lat. 46° 48' 45", long. 89° 40' 09".

White Pine—W74AS, Porkie Mountains TV Co. Inc., Box 35, White Pine, MI (WDIO-TV Ch. 10 Duluth, MN)—100-w, lat. 46° 48' 45", long. 89° 40' 09".

White Pine—W83AS, Porkie Mountains TV Co. Inc., Box 35, White Pine, MI (WLUC-TV Ch. 6 Marquette)—100-w, lat. 46° 48' 45", long. 89° 40' 09".

Minnesota

***Atkin**—K64BJ, Hubbard Bcstg. Inc., 3415 University Ave., St. Paul, MN 55114 (KSTP-TV Ch. 5 St. Paul-Minneapolis)—100-w, lat. 46° 31' 47", long. 93° 52' 18".

Atkin—K66BI, WDIO-TV Inc., 3415 University Ave., St. Paul, MN 55114 (WDIO-TV Ch. 10 Duluth)—100-w, lat. 46° 31' 47", long. 93° 52' 18".

Atkin—K70DH, Benedek Bcstg. of Minnesota, 425 W. Superior St., Duluth, MN 55802 (KDLH Ch. 3 Duluth, MN-Superior, WI)—100-w, lat. 46° 31' 47", long. 93° 52' 18".

Alexandria—K24AE, Hubbard Bcstg. Inc., 3415 University Ave., St. Paul, MN 55114 (KSAX Ch. 42 Alexandria)—100-w, lat. 45° 55' 59", long. 95° 26' 50".

Alexandria—K28BT, Selective TV Inc., Box 665, Alexandria, MN 55435 (KITT-TV Ch. 29 Minneapolis-St. Paul)—100-w, lat. 45° 55' 59", long. 95° 26' 50". Note: Licensed as LPTV.

Alexandria—K30AF, Selective TV Inc., Box 665, Alexandria, MN 55435 (KWCM-TV Ch. 10 Appleton)—100-w, lat. 45° 55' 59", long. 95° 26' 50". Note: Licensed as LPTV.

Alexandria—K34AF, Selective TV Inc., Box 665, Alexandria, MN (KVRN Ch. 15 Fargo, ND-Moorhead, MN)—100-w, lat. 45° 55' 59", long. 95° 26' 50". Note: Licensed as LPTV.

Alexandria—K36AA, Selective TV Inc., Box 665, Alexandria, MN 55435 (WCCO-TV Ch. 4 Minneapolis-St. Paul)—100-w, lat. 45° 55' 59", long. 95° 26' 50".

Translators—Minnesota

Alexandria—K38AC, Selective TV Inc., Box 665, Alexandria, MN 55435 (KARE Ch. 11 Minneapolis-St. Paul)—100-w, lat. 45° 55' 59", long. 95° 26' 50".

Alexandria—K40AA, Selective TV Inc., Box 665, Alexandria, MN 55435 (KTHI-TV Ch. 11 Fargo-Grand Forks, ND)—100-w, lat. 45° 55' 59", long. 95° 26' 50".

Alexandria—K62AU, Selective TV Inc., Box 665, Alexandria, MN 55435 (KWCM-TV Ch. 10 Appleton)—100-w, lat. 45° 55' 59", long. 95° 26' 50".

***Alexandria & Douglas County**—K58AT, Central Minnesota TV Co., 720 Hawthorne St., Alexandria, MN 55435 (WIRT Ch. 13 Hibbing)—100-w, lat. 45° 54' 44", long. 95° 29' 54".

Appleton—K52AH, Prairieview TV Inc., 6545 Cecilia Circle, Minneapolis, MN 55435 (KITN-TV Ch. 29 Minneapolis-St. Paul)—100-w, lat. 45° 10' 46", long. 95° 59' 35".

Appleton—K54AK, Prairieview TV Inc., 6545 Cecilia Circle, Minneapolis, MN 55435 (KSTP-TV Ch. 5 St. Paul-Minneapolis)—100-w, lat. 45° 10' 46", long. 95° 59' 35".

Appleton—K56BZ, Prairieview TV Inc., 6545 Cecilia Circle, Minneapolis, MN 55435 (KARE Ch. 11 Minneapolis-St. Paul)—100-w, lat. 45° 10' 46", long. 95° 59' 35".

Appleton—K60AB, Prairieview TV Inc., 6545 Cecilia Circle, Minneapolis, MN 55435 (KVRR Ch. 15 Fargo, ND-Moorhead, MN)—100-w, lat. 45° 10' 46", long. 95° 59' 35".

***Austin**—K66DJ, Halcomm Inc., 1197 Kenilworth Dr., Woodbury, MN 55125—1000-w, lat. 43° 38' 27", long. 93° 08' 51".

Baudette—K53BL, Lake of the Woods County, Baudette, MN (KXJB-TV Ch. 4 Valley City-Fargo, ND)—100-w, lat. 48° 40' 14", long. 94° 34' 24".

Baudette—K55BH, Lake of the Woods County, Baudette, MN (KTHI-TV Ch. 11 Fargo-Grand Forks, ND)—100-w, lat. 48° 40' 14", long. 94° 34' 24".

Baudette—K57AR, Lake of the Woods County, Baudette, MN (WDAZ-TV Ch. 8 Devils Lake-Grand Forks, ND)—100-w, lat. 48° 40' 14", long. 94° 34' 24".

Bemidji—K26AC, Red River Broadcast Corp., Box 9115, 4015 9th Ave. SW, Fargo, ND 58106. Phone: 701-277-1515 (KVRR Ch. 15 Fargo, ND-Moorhead, MN)—1000-w, lat. 47° 33' 19", long. 94° 47' 59".

Bemidji—K30DK, Howard F. Roycroft, 555 13th St. NW, Washington, DC 20004 (KMSP-TV Ch. 9 Minneapolis-St. Paul)—1000-w, lat. 47° 28' 08", long. 94° 49' 23".

Bemidji—K46AG, Headwaters TV Translator Corp., Box 83, (KDLH Ch. 3 Duluth, MN-Superior, WI)—100-w, lat. 47° 28' 40", long. 94° 48' 45".

Bemidji—K48AO, Headwaters TV Translator Corp., Box 83, (KBJR-TV Ch. 6 Duluth, MN-Superior, WI)—100-w, lat. 47° 28' 40", long. 94° 48' 45".

Bemidji—K50AK, Headwaters TV Translator Corp., Box 83, (WIRT Ch. 13 Hibbing)—100-w, lat. 47° 28' 40", long. 94° 48' 45".

***Bemidji**—K52DG, Combined Communications Corp., 8811 Olson Memorial Hwy., Minneapolis, MN 55427 (KARE Ch. 11 Minneapolis-St. Paul)—500-w, lat. 47° 33' 19", long. 94° 47' 59".

Bergville, Funkley, Northome & Shooks—K02HG, EZ-TV Inc., Big Fork, MN (WIRT Ch. 13 Hibbing)—10-w, lat. 47° 49' 47", long. 94° 19' 24".

Bergville, Funkley, Northome & Shooks—K04BX, EZ-TV Inc., Big Fork, MN (KDLH Ch. 3 Duluth, MN-Superior, WI)—1-w, lat. 47° 49' 47", long. 94° 19' 24".

Big Falls & rural areas—K60BO, County of Koochiching, Box 186, Courthouse, International Falls, MN 56649 (KBJR-TV Ch. 6 Duluth, MN-Superior, WI)—100-w, lat. 48° 11' 30", long. 93° 48' 00".

Big Falls & rural areas—K62BJ, County of Koochiching, Box 186, Courthouse, International Falls, MN 56649 (KDLH Ch. 3 Duluth, MN-Superior, WI)—100-w, lat. 48° 11' 30", long. 93° 48' 00".

Big Falls & rural areas—W64AM, County of Koochiching, Box 186, Courthouse, International Falls, MN 56649 (WIRT Ch. 13 Hibbing)—100-w, lat. 48° 11' 30", long. 93° 48' 00".

Big Fork, Marcell & Marcell rural areas—K67CA, EZ-TV Inc., Big Fork, MN (KDLH Ch. 3 Duluth, MN-Superior, WI)—100-w, lat. 47° 39' 05", long. 93° 40' 24".

Big Fork, Marcell & Marcell rural areas—K69CR, EZ-TV Inc., Big Fork, MN (KBJR-TV Ch. 6 Duluth, MN-Superior, WI)—100-w, lat. 47° 39' 05", long. 93° 40' 24".

Birchdale, Black River rural areas & Loman—K56BO, County of Koochiching, Box 186, Courthouse, International Falls, MN 56649 (KDLH Ch. 3 Duluth, MN-Superior, WI)—100-w, lat. 48° 29' 08", long. 94° 00' 26".

Birchdale, Black River rural areas & Loman—W58AI, County of Koochiching, Box 186, Courthouse, International Falls, MN 56649 (WIRT Ch. 13 Hibbing)—100-w, lat. 48° 29' 08", long. 94° 00' 26".

Black River—See K56BO, Birchdale.

Black River—See W58AI, Birchdale.

Blue Earth—K70DR, KTTC Television Inc., 601 First Ave. SW, Rochester, MN 55902 (KTTC Ch. 10 Rochester)—100-w, lat. 43° 38' 05", long. 94° 02' 35".

Brainerd—K168Q, Hubbard Bcstg. Inc., 3415 University Ave., St. Paul, MN 55114 (KSAX Ch. 42 Alexandria)—1000-w, lat. 46° 19' 19", long. 94° 09' 55".

Brainerd—K28DF, Howard F. Roycroft, 555 13th St. NW, Washington, DC 20004 (KMSP-TV Ch. 9 Minneapolis-St. Paul)—100-w, lat. 46° 19' 19", long. 94° 09' 55".

Brainerd—K54AT, Red River Broadcast Corp., Box 9115, 4015 9th Ave. SW, Fargo, ND 58106 (KVRR Ch. 15 Fargo, ND-Moorhead, MN)—1000-w, lat. 46° 25' 21", long. 94° 27' 41". Note: Licensed as LPTV.

Brainerd—K57BJ, WDIO-TV Inc., 3415 University Ave., St. Paul, MN 55114 (WDIO-TV Ch. 10 Duluth)—100-w, lat. 46° 19' 20", long. 94° 09' 44".

Brainerd—K74CM, Benedek Bcstg. of Minnesota, 425 W. Superior St., Duluth, MN 55802 (KDLH Ch. 3 Duluth, MN-Superior, WI)—100-w, lat. 46° 19' 20", long. 94° 09' 44".

Brainerd resort area—K78BP, Northland Communications Corp., Box 341, Brainerd, MN (KDLH Ch. 3 Duluth, MN-Superior, WI)—100-w, lat. 46° 26' 15", long. 94° 23' 05".

Breckenridge, MN & Wahpeton, ND—K09MF, Spokane Television Inc., Box 1878, Fargo, ND 58107 (KTHI-TV Ch. 11 Fargo-Grand Forks, ND)—10-w, lat. 46° 17' 18", long. 96° 35' 56".

Cass Lake—K78AK, Benedek Bcstg. of Minnesota, 425 W. Superior St., Duluth, MN 55802 (KDLH Ch. 3 Duluth, MN-Superior, WI)—10-w, lat. 47° 21' 30", long. 94° 28' 55".

Cass Lake—K82AF, Granite Bcstg. Corp., 230 E. Superior St., Duluth, MN 55802 (KBJR-TV Ch. 6 Duluth, MN-Superior, WI)—10-w, lat. 47° 21' 30", long. 94° 28' 55".

Deer River—K59BQ, Benedek Bcstg. of Minnesota, 425 W. Superior St., Duluth, MN 55802 (KDLH Ch. 3 Duluth, MN-Superior, WI)—100-w, lat. 47° 21' 15", long. 93° 45' 20".

Deer River—K61BH, Granite Bcstg. Corp., 230 E. Superior St., Duluth, MN 55802 (KBJR-TV Ch. 6 Duluth, MN-Superior, WI)—100-w, lat. 47° 21' 15", long. 93° 45' 20".

***Donnelly**—K53DX, Tri-County UHF-TV Inc., Box 216, Donnelly, MN (KITN-TV Ch. 29 Minneapolis-St. Paul)—100-w, lat. 45° 42' 08", long. 96° 08' 13".

***Donnelly**—K55FW, Tri-County UHF-TV Inc., Box 216, Donnelly, MN—lat. 45° 42' 08", long. 96° 08' 13".

Donnelly & Herman—K57BL, Tri-County UHF-TV Inc., Box 216, Donnelly, MN (KTHI-TV Ch. 11 Fargo-Grand Forks, ND)—100-w, lat. 45° 42' 02", long. 96° 08' 22".

Donnelly & Herman—K59BT, Tri-County UHF-TV Inc., Box 216, Donnelly, MN (KMSP-TV Ch. 9 Minneapolis-St. Paul)—100-w, lat. 45° 42' 02", long. 96° 08' 22".

Donnelly & Herman—K61BJ, Tri-County UHF-TV Inc., Box 216, Donnelly, MN (KVRR Ch. 15 Fargo, ND-Moorhead, MN)—100-w, lat. 45° 42' 02", long. 96° 08' 22".

Donnelly & Herman—K63BW, Hubbard Bcstg. Inc., 3415 University Ave., St. Paul, MN 55114 (KSTP-TV Ch. 5 St. Paul-Minneapolis)—100-w, lat. 45° 42' 02", long. 96° 08' 22".

Douglas County—See K58AT, Alexandria.

Ely—K30DR, M.I.R.A. TV, a Partnership, Box 630, Ely, MN 55731. Phone: 218-365-3285 (CKPR-TV Ch. 2 Thunder Bay, Ont.)—20-w, lat. 47° 53' 24", long. 91° 51' 59".

Ely—K70CZ, M.I.R.A. TV, a Partnership, Box 630, Ely, MN 55731. Phone: 218-365-3285 (KBJR-TV Ch. 6 Duluth, MN-Superior, WI)—20-w, lat. 47° 53' 24", long. 91° 51' 59".

Ely—K74CD, M.I.R.A. TV, a Partnership, Box 630, Ely, MN 55731. Phone: 218-365-3285 (KDLH Ch. 3 Duluth, MN-Superior, WI)—20-w, lat. 47° 53' 24", long. 91° 51' 59".

Ely—K76CF, M.I.R.A. TV, a Partnership, Box 630, Ely, MN 55731. Phone: 218-365-3285 (WDIO-TV Ch. 10 Duluth)—10-w, lat. 47° 53' 24", long. 91° 51' 59".

Ely—K82BF, M.I.R.A. TV, a Partnership, Box 630, Ely, MN 55731. Phone: 218-365-3285 (WDSE-TV Ch. 8 Duluth, MN-Superior, WI)—10-w, lat. 47° 53' 24", long. 91° 51' 59".

Fairmont—K79BK, KTTC Television Inc., 601 First Ave. SW, Rochester, MN 55902 (KTTC Ch. 10 Rochester)—100-w, lat. 43° 37' 45", long. 94° 30' 40".

Fergus Falls—K02MM, Forum Publishing, Box 2026, Fargo, ND 58107 (WDAY-TV Ch. 6 Fargo, ND)—10-w, lat. 46° 19' 35", long. 96° 05' 25".

***Fergus Falls**—K55DF, Spokane Television Inc., Box 1878, Fargo, ND 58107 (KTHI-TV Ch. 11 Fargo-Grand Forks, ND)—100-w, lat. 46° 17' 58", long. 96° 04' 49".

Funkley—See K02HG, Bergville.

Funkley—See K04BX, Bergville.

Grand Marais—K63BI, Benedek Bcstg. of Minnesota, 425 W. Superior St., Duluth, MN 55802 (KDLH Ch. 3 Duluth, MN-Superior, WI)—100-w, lat. 47° 46' 13", long. 90° 21' 06".

Grand Marais—K65BJ, Granite Bcstg. Corp., 230 E. Superior St., Duluth, MN 55802 (KBJR-TV Ch. 6 Duluth, MN-Superior, WI)—100-w, lat. 47° 46' 13", long. 90° 21' 06".

Grand Marais—K67CT, Duluth-Superior Area Educational TV Corp., 1202 E. University Circle, Duluth, MN 55811 (WDSE-TV Ch. 8 Duluth, MN-Superior, WI)—100-w, lat. 47° 46' 13", long. 90° 21' 06".

Grand Marais—W61AF, WDIO-TV Inc., 3415 University Ave., St. Paul, MN 55114 (WDIO-TV Ch. 10 Duluth)—100-w, lat. 47° 46' 09", long. 90° 20' 49".

Grand Portage—K53BH, Duluth-Superior Area Educational TV Corp., 1202 E. University Circle, Duluth, MN 55811 (WDSE-TV Ch. 8 Duluth, MN-Superior,

- WI)—100-w, lat. 47° 58' 30", long. 89° 45' 34".
- Grand Portage**—K55BR, WDIO-TV Inc., 3415 University Ave., St. Paul, MN 55114 (WDIO-TV Ch. 10 Duluth)—100-w, lat. 47° 58' 30", long. 89° 45' 34".
- Grand Portage**—K57BH, Benedek Bcstg. of Minnesota, 425 W. Superior St., Duluth, MN 55802 (KDLH Ch. 3 Duluth, MN-Superior, WI)—100-w, lat. 47° 58' 30", long. 89° 45' 34".
- Grand Portage**—K59BJ, Granite Bcstg. Corp., 230 E. Superior St., Duluth, MN 55802 (KBJR-TV Ch. 6 Duluth, MN-Superior, WI)—100-w, lat. 47° 58' 30", long. 89° 45' 34".
- Grand Rapids**—K18AI, Red River Broadcast Corp., Box 9115, 4015 9th Ave. SW, Fargo, ND 58106 (KVRN Ch. 15 Fargo, ND-Moorhead, MN)—1000-w, lat. 47° 20' 22", long. 93° 23' 48". Note: Licensed as LPTV.
- Granite Falls**—K59BE, Minnesota Valley TV Improvement Corp., Granite Falls, MN (KCCO-TV Ch. 7 Alexandria)—110-w, lat. 44° 48' 17", long. 95° 34' 49".
- Granite Falls**—K61AU, Minnesota Valley TV Improvement Corp., Granite Falls, MN (WCCO-TV Ch. 4 Minneapolis-St. Paul)—110-w, lat. 44° 48' 17", long. 95° 34' 49".
- Granite Falls**—K63AU, Minnesota Valley TV Improvement Corp., Granite Falls, MN (KMSP-TV Ch. 9 Minneapolis-St. Paul)—110-w, lat. 44° 48' 17", long. 95° 34' 49".
- Granite Falls**—K65BA, Minnesota Valley TV Improvement Corp., Granite Falls, MN (KSTP-TV Ch. 5 St. Paul-Minneapolis)—110-w, lat. 44° 48' 17", long. 95° 34' 49".
- Granite Falls**—K67AN, Minnesota Valley TV Improvement Corp., Granite Falls, MN (KWCM-TV Ch. 10 Appleton)—110-w, lat. 44° 48' 01", long. 95° 34' 21".
- Granite Falls**—K69DP, Minnesota Valley TV Improvement Corp., Granite Falls, MN (KARE Ch. 11 Minneapolis-St. Paul)—110-w, lat. 44° 48' 17", long. 95° 34' 49".
- Grygla**—K55DY, Lake of the Woods County, Baudette, MN (KXJB-TV Ch. 4 Valley City-Fargo, ND)—100-w, lat. 48° 16' 20", long. 95° 40' 35".
- Grygla**—K57AS, Lake of the Woods County, Baudette, MN (WDAZ-TV Ch. 8 Devils Lake, ND)—100-w, lat. 48° 16' 20", long. 95° 40' 35".
- Grygla**—K59AX, Lake of the Woods County, Baudette, MN (KTHI-TV Ch. 11 Fargo-Grand Forks, ND)—100-w, lat. 48° 16' 20", long. 95° 40' 35".
- Herman**—See K57BL, Donnelly.
- Herman**—See K59BT, Donnelly.
- Herman**—See K61BJ, Donnelly.
- Herman**—See K63BW, Donnelly.
- *International Falls**—K49BU, County of Koochiching, Box 186, Courthouse, International Falls, MN 56649 (WIRT Ch. 13 Hibbing)—100-w, lat. 48° 34' 12", long. 93° 18' 30".
- International Falls**—K51CM, County of Koochiching, Box 186, Courthouse, International Falls, MN 56649 (KDLH Ch. 3 Duluth, MN-Superior, WI)—100-w, lat. 48° 34' 23", long. 93° 19' 21".
- International Falls**—K53CQ, County of Koochiching, Box 186, Courthouse, International Falls, MN 56649 (KBJR-TV Ch. 6 Duluth, MN-Superior, WI)—100-w, lat. 48° 34' 12", long. 93° 18' 30".
- International Falls**—K60BT, County of Koochiching, Box 186, Courthouse, International Falls, MN 56649 (KBJR-TV Ch. 6 Duluth, MN-Superior, WI)—100-w, lat. 48° 29' 08", long. 94° 00' 26".
- *Kabetogama**—K65EA, County of Koochiching, Box 186, Courthouse, International Falls, MN 56649 (WIRT Ch. 13 Hibbing)—20-w, lat. 48° 21' 40", long. 93° 00' 36".
- *Kabetogama**—K67EH, County of Koochiching, Box 186, Courthouse, International Falls, MN 56649 (KBJR-TV Ch. 6 Duluth, MN-Superior, WI)—20-w, lat. 48° 21' 40", long. 93° 00' 36".
- *Kabetogama**—K69FD, County of Koochiching, Box 186, Courthouse, International Falls, MN 56649 (KDLH Ch. 3 Duluth, MN-Superior, WI)—20-w, lat. 48° 21' 40", long. 93° 00' 36".
- Little Falls**—K63DY, Howard F. Roycroft, 555 13th St. NW, Washington, DC 20004 (KMSP-TV Ch. 9 Minneapolis-St. Paul)—100-w, lat. 45° 52' 57", long. 94° 27' 03".
- Little Falls**—K69DA, Hubbard Bcstg. Inc., 3415 University Ave., St. Paul, MN 55114 (KSAX Ch. 42 Alexandria)—100-w, lat. 45° 52' 56", long. 94° 26' 49".
- Loman**—See K5680, Birchdale.
- Loman**—See W58AI, Birchdale.
- Long Prairie**—K32AE, Hubbard Bcstg. Inc., 3415 University Ave., St. Paul, MN 55114 (KSAX Ch. 42 Alexandria)—100-w, lat. 45° 58' 38", long. 94° 53' 59".
- Marcell**—See K67CA, Big Fork.
- Marcell**—See K69CR, Big Fork.
- *Marshall**—K288Q, Midcontinent Bcstg. Co., 501 S. Phillips Ave., Sioux Falls, SD 57102 (KELO-TV Ch. 11 Sioux Falls, SD)—100-w, lat. 44° 24' 26", long. 95° 51' 50".
- Marshall**—K30AC, Hubbard Bcstg. Inc., 3415 University Ave., St. Paul, MN 55114 (KSTP-TV Ch. 5 St. Paul-Minneapolis)—100-w, lat. 44° 24' 26", long. 95° 51' 50".
- Max & surrounding rural areas**—K60BL, EZ-TV Inc., Big Fork, MN (WIRT Ch. 13 Hibbing)—100-w, lat. 47° 36' 48", long. 94° 05' 24".
- Max & surrounding rural areas**—K62BH, EZ-TV Inc., Big Fork, MN (KDLH Ch. 3 Duluth, MN-Superior, WI)—100-w, lat. 47° 39' 05", long. 93° 40' 24".
- Max, Squaw Lake & rural area**—K11EA, EZ-TV Inc., Big Fork, MN (KDLH Ch. 3 Duluth, MN-Superior, WI)—1-w, lat. 47° 36' 42", long. 94° 04' 48".
- Norris Camp**—K65CS, Lake of the Woods County, Baudette, MN (KXJB-TV Ch. 4 Valley City-Fargo, ND)—100-w, lat. 48° 36' 38", long. 95° 11' 29".
- Norris Camp**—K67BC, Lake of the Woods County, Baudette, MN (WDAZ-TV Ch. 8 Devils Lake, ND)—100-w, lat. 48° 36' 38", long. 95° 11' 29".
- Norris Camp**—K69BK, Lake of the Woods County, Baudette, MN (KTHI-TV Ch. 11 Fargo-Grand Forks, ND)—100-w, lat. 48° 36' 38", long. 95° 11' 29".
- Northome**—See K02HG, Bergville.
- Northome**—See K04BX, Bergville.
- Northome & rural areas**—K55BY, County of Koochiching, Box 186, Courthouse, International Falls, MN 56649 (WIRT Ch. 13 Hibbing)—100-w, lat. 47° 48' 12", long. 94° 19' 51".
- Northome & rural areas**—K57BK, County of Koochiching, Box 186, Courthouse, International Falls, MN 56649 (KDLH Ch. 3 Duluth, MN-Superior, WI)—100-w, lat. 47° 48' 12", long. 94° 19' 51".
- Olivia**—K49AJ, Renville County TV Corp., Olivia, MN (KSTP-TV Ch. 5 St. Paul-Minneapolis)—100-w, lat. 44° 45' 50", long. 94° 52' 10".
- Olivia**—K51AL, Renville County TV Corp., Olivia, MN (WCCO-TV Ch. 4 Minneapolis-St. Paul)—100-w, lat. 44° 45' 50", long. 94° 52' 10".
- Olivia**—K53AO, Renville County TV Corp., Olivia, MN (KARE Ch. 11 Minneapolis-St. Paul)—100-w, lat. 44° 45' 50", long. 94° 52' 10".
- Olivia**—K55CK, Renville County TV Corp., Olivia, MN (KTCA-TV Ch. 2 St. Paul-Minneapolis)—100-w, lat. 44° 45' 50", long. 94° 52' 10".
- Orr**—K61EW, Orr Area Minnesota II, Box 1, Orr, MN 55771 (KDLH Ch. 3 Duluth, MN-Superior, WI)—100-w, lat. 47° 58' 41", long. 92° 49' 49".
- Orr**—K63DV, Orr Area Minnesota II, Box 1, Orr, MN 55771 (KBJR-TV Ch. 6 Duluth, MN-Superior, WI)—100-w, lat. 47° 58' 41", long. 92° 49' 49".
- Park Rapids**—K05IV, Red River Broadcast Corp., Box 9115, 4015 9th Ave. SW, Fargo, ND 58106 (KVRN Ch. 15 Fargo, ND-Moorhead, MN)—10-w, lat. 46° 59' 06", long. 95° 06' 17". Note: Licensed as LPTV.
- *Park Rapids**—K24CV, Hubbard Bcstg. Inc.—lat. 46° 59' 06", long. 95° 06' 17".
- Pope County & Starbuck**—K66BA, Starbuck Area Development Corp., 202 Ave. 3rd E, Starbuck, MN (KMSP-TV Ch. 9 Minneapolis-St. Paul)—100-w, lat. 45° 35' 00", long. 95° 25' 45".
- Pope County & Starbuck**—K68BP, Starbuck Area Development Corp., 202 Ave. 3rd E, Starbuck, MN (WCCO-TV Ch. 4 Minneapolis-St. Paul)—100-w, lat. 45° 35' 00", long. 95° 25' 45".
- Red Lake**—K61CM, Red Lake Band of Chippewa Indians, Box 550, Red Lake, MN 56671 (WPIX Ch. 11 New York, NY via satellite)—100-w, lat. 47° 50' 37", long. 95° 02' 18".
- Red Lake**—K63CI, Red Lake Band of Chippewa Indians, Box 550, Red Lake, MN 56671 (WGN-TV Ch. 9 Chicago, IL via satellite)—100-w, lat. 47° 50' 37", long. 95° 02' 18".
- Red Lake**—K65BN, Red Lake Band of Chippewa Indians, Box 1457, Bemidji, MN (WDAZ-TV Ch. 6 Fargo, ND)—100-w, lat. 47° 50' 37", long. 95° 02' 18".
- Red Lake**—K67BM, Red Lake Band of Chippewa Indians, Box 1457, Bemidji, MN (KCCW-TV Ch. 12 Walker)—100-w, lat. 47° 50' 37", long. 95° 02' 18".
- Red Lake**—K69BT, Red Lake Band of Chippewa Indians, Box 1457, Bemidji, MN (KTHI-TV Ch. 11 Fargo-Grand Forks, ND)—100-w, lat. 47° 50' 37", long. 95° 02' 18".
- Redwood Falls**—K17BV, Redwood TV Improvement Corp., Box 51, Redwood Falls, MN 56283 (KITN-TV Ch. 29 Minneapolis-St. Paul)—1000-w, lat. 44° 33' 15", long. 94° 58' 02".
- Redwood Falls**—K58AS, Redwood TV Improvement Corp., Box 51, Redwood Falls, MN (KELO-TV Ch. 11 Sioux Falls, SD)—100-w, lat. 44° 33' 15", long. 94° 58' 02".
- Redwood Falls**—K60AO, Redwood TV Improvement Corp., Box 51, Redwood Falls, MN (KSTP-TV Ch. 5 St. Paul-Minneapolis)—100-w, lat. 44° 33' 15", long. 94° 58' 02".
- Redwood Falls**—K62AA, Redwood TV Improvement Corp., Box 51, Redwood Falls, MN (WCCO-TV Ch. 4 Minneapolis-St. Paul)—10-w, lat. 44° 33' 15", long. 94° 58' 02".
- Redwood Falls**—K66BB, Redwood TV Improvement Corp., Box 51, Redwood Falls, MN (KMSP-TV Ch. 9 Minneapolis-St. Paul)—10-w, lat. 44° 33' 15", long. 94° 58' 02".
- Redwood Falls**—K68BJ, Redwood TV Improvement Corp., Box 51, Redwood Falls, MN (KARE Ch. 11 Minneapolis-St. Paul)—10-w, lat. 44° 33' 15", long. 94° 58' 02".
- Redwood Falls**—W64AC, Redwood TV Improvement Corp., Box 51, Redwood Falls, MN (KTCA-TV Ch. 2 St. Paul-Minneapolis)—100-w, lat. 44° 33' 15", long. 94° 58' 02".
- Rochester**—K27CW, Nationwide Communications Inc., One Nationwide Plaza, Columbus, OH 43216 (KITN-TV Ch. 29 Minneapolis-St. Paul)—100-w, lat. 44° 03' 21", long. 92° 24' 43".

Translators—Minnesota

***Roseau**—K42CW, Roseau County, County Courthouse, Roseau, MN 56751—lat. 48° 51' 10", long. 95° 46' 13".

Roseau—K468V, Roseau County, County Courthouse, Roseau, MN 56751 (KNRR Ch. 12 Pembina, ND)—100-w, lat. 48° 51' 10", long. 95° 46' 13".

Roseau—K48CQ, Roseau County, County Courthouse, Roseau, MN 56751—100-w, lat. 48° 51' 10", long. 95° 46' 13".

***Roseau**—K50AM, Roseau County, County Courthouse, Roseau, MN 56751 (WDAZ-TV Ch. 8 Devils Lake, ND)—100-w, lat. 48° 51' 10", long. 95° 46' 13".

Roseau—K52AM, Roseau County, County Courthouse, Roseau, MN 56751 (KTHI-TV Ch. 11 Fargo-Grand Forks, ND)—100-w, lat. 48° 51' 10", long. 95° 46' 13".

***St. James**—K19CA, United Communications Corp., Box 128, Mankato, MN 56001 (KEYC-TV Ch. 12 Mankato)—1000-w, lat. 44° 06' 28", long. 94° 35' 55".

St. James—K32AF, Hubbard Bcstg. Inc., 3415 University Ave., St. Paul, MN 55114 (KSTP-TV Ch. 5 St. Paul-Minneapolis)—1000-w, lat. 44° 06' 27", long. 94° 35' 43".

St. James—K42AV, Watonwan TV Improvement Assn., 124 6th Ave. (KJTN-TV Ch. 29 Minneapolis-St. Paul), lat. 44° 06' 28", long. 94° 35' 55".

St. James—K44AD, Watonwan TV Improvement Assn., 124 6th Ave. (KMSP-TV Ch. 9 Minneapolis-St. Paul)—100-w, lat. 44° 06' 20", long. 94° 36' 56".

St. James—K46AA, Watonwan TV Improvement Assn., 124 6th Ave. (KTCA-TV Ch. 2 St. Paul-Minneapolis)—100-w, lat. 44° 06' 20", long. 94° 36' 56".

St. James—K50AB, Watonwan TV Improvement Assn., 124 6th Ave.—100-w, lat. 44° 06' 20", long. 94° 36' 56".

St. James—K52AB, Watonwan TV Improvement Assn., 124 6th Ave. (KARE Ch. 11 Minneapolis-St. Paul)—100-w, lat. 44° 06' 20", long. 94° 36' 56".

St. James—K54AC, Watonwan TV Improvement Assn., 124 6th Ave. (WCCO-TV Ch. 4 Minneapolis-St. Paul)—100-w, lat. 44° 06' 20", long. 94° 36' 56".

Shooks—See K02HG, Bergville.

Shooks—See K04BX, Bergville.

Silver Bay—K69AJ, City of Silver Bay, Municipal Bldg., Silver Bay, MN (WDSE-TV Ch. 8 Duluth, MN-Superior, WI)—100-w, lat. 47° 17' 21", long. 91° 17' 31".

Silver Bay—K71BT, City of Silver Bay, Municipal Bldg., Silver Bay, MN (KBJR-TV Ch. 6 Duluth, MN-Superior, WI)—100-w, lat. 47° 17' 21", long. 91° 17' 31".

Silver Bay—K75BY, City of Silver Bay, Municipal Bldg., Silver Bay, MN (KDLH-TV Ch. 3 Duluth, MN-Superior, WI)—100-w, lat. 47° 17' 21", long. 91° 17' 31".

Silver Bay—K78CU, City of Silver Bay, Municipal Bldg., Silver Bay, MN (WDIO-TV Ch. 10 Duluth)—100-w, lat. 47° 17' 21", long. 91° 17' 31".

Squaw Lake—See K11EA, Max.

Starbuck—See K64BG, Pope County.

Starbuck—See K66BA, Pope County.

Starbuck—See K688P, Pope County.

***Thief River Falls**—W21AN, Northern Minnesota Public TV Inc., 14th & Birchmont Dr., Bemidji, MN 56601 (KAWE Ch. 9 Bemidji)—100-w, lat. 48° 08' 03", long. 95° 56' 13".

Virginia & northern rural area—K66AP, County of Koochiching, Box 186, Courthouse, International Falls, MN 56649 (KBJR-TV Ch. 6 Duluth, MN-Superior, WI)—100-w, lat. 47° 34' 14", long. 92° 31' 20".

Virginia & northern rural area—K68AT, County of Koochiching, Box 166, Courthouse, International Falls, MN 56649 (KDLH-TV Ch. 3 Duluth, MN-Superior, WI)—100-w, lat. 47° 34' 14", long. 92° 31' 20".

Wabasha—K57CN, Hubbard Bcstg. Inc., 3415 University Ave., St. Paul, MN 55114 (KSTP-TV Ch. 5 St. Paul-Minneapolis)—1-w, lat. 44° 24' 18", long. 92° 05' 28".

Wadena—K20AC, Hubbard Bcstg. Inc., 3415 University Ave., St. Paul, MN 55114 (KSAX Ch. 42 Alexandria)—1000-w, lat. 46° 23' 24", long. 95° 04' 03".

Walker—K49CU, Howard F. Roycroft, 555 13th St. NW, Washington, DC 20004 (KMSP-TV Ch. 9 Minneapolis-St. Paul)—1000-w, lat. 46° 56' 03", long. 94° 27' 25".

Walker—K65DT, Leech Lake TV Corp., Box 493, Walker, MN (KVRR Ch. 15 Fargo, ND-Moorhead, MN)—100-w, lat. 47° 05' 37", long. 94° 34' 47".

Walker—K67BZ, Leech Lake TV Corp., Box 493, Walker, MN (KDLH Ch. 3 Duluth, MN-Superior, WI)—100-w, lat. 47° 05' 00", long. 94° 34' 53".

Walker—K69CP, Leech Lake TV Corp., Box 493, Walker, MN (WRT Ch. 13 Hibbing)—100-w, lat. 47° 05' 00", long. 94° 34' 53". Requests CP to change primary station to KSTP-TV Ch. 5 Minneapolis-St. Paul.

Williams—K61AR, Lake of the Woods County, Baudette, MN (WDAZ-TV Ch. 8 Devils Lake, ND)—100-w, lat. 48° 51' 49", long. 94° 48' 22".

Williams—K63AS, Lake of the Woods County, Baudette, MN (KTHI-TV Ch. 11 Fargo-Grand Forks, ND)—100-w, lat. 48° 51' 49", long. 94° 48' 22".

Williams—W59AX, Lake of the Woods County, Baudette, MN (KXJB-TV Ch. 4 Valley City-Fargo, ND)—100-w, lat. 48° 51' 49", long. 94° 48' 22".

***Willmar**—K06LO, Ebonite Corp., 1556 Gerwalds St., St. Paul, MN 55109—10-w, lat. 45° 10' 08", long. 95° 02' 28".

Willmar—K14AD, Hubbard Bcstg. Inc., 3415 University Ave., St. Paul, MN 55114 (KSAX Ch. 42 Alexandria)—1000-w, lat. 45° 09' 58", long. 95° 02' 41".

***Willmar**—K40BR, UHF TV Inc., Box 241, Willmar, MN 56201 (KJTN-TV Ch. 29 Minneapolis-St. Paul)—100-w, lat. 45° 09' 58", long. 95° 02' 41". Note: Licensed as LPTV.

Willmar—K46AC, UHF TV Inc., Box 241, Willmar, MN 56201 (KARE Ch. 11 Minneapolis-St. Paul)—100-w, lat. 45° 09' 58", long. 95° 02' 41".

Willmar—K48AH, UHF TV Inc., Box 241, Willmar, MN 56201 (KMSP-TV Ch. 9 Minneapolis-St. Paul)—100-w, lat. 45° 09' 58", long. 95° 02' 41".

Willmar—K50AG, UHF TV Inc., Box 241, Willmar, MN 56201 (KSTP-TV Ch. 5 St. Paul-Minneapolis)—100-w, lat. 45° 09' 58", long. 95° 02' 41".

Windom—K56AH, City of Windom, 44 49th St., Windom, MN (KMSP-TV Ch. 9 Minneapolis-St. Paul)—100-w, lat. 43° 51' 15", long. 95° 07' 30".

Windom—K58AF, City of Windom, 44 49th St., Windom, MN (KSTP-TV Ch. 5 St. Paul-Minneapolis)—100-w, lat. 43° 51' 15", long. 95° 07' 30".

Windom—K60AD, City of Windom, 44 49th St., Windom, MN (KTCA-TV Ch. 2 St. Paul-Minneapolis)—100-w, lat. 43° 51' 15", long. 95° 07' 30".

Windom—K62AL, City of Windom, 44 49th St., Windom, MN (KARE Ch. 11 Minneapolis-St. Paul)—100-w, lat. 43° 51' 15", long. 95° 07' 30".

Windom—K64AK, City of Windom, 44 49th St., Windom, MN (KELO-TV Ch. 11 Sioux Falls, SD)—100-w, lat. 43° 51' 15", long. 95° 07' 30".

Winona—K38CL, Nationwide Communications Inc., One Nationwide Plaza, Columbus, OH 43216 (KJTN-TV Ch. 29 Minneapolis-St. Paul)—100-w, lat. 44° 01' 50", long. 91° 39' 48".

Winona—K74CZ, KTTC Television Inc., 601 First Ave. SW, Rochester, MN 55902 (KTTC Ch. 10 Rochester)—100-w, lat. 44° 01' 15", long. 91° 34' 35".

Worthington—K20AD, Hubbard Bcstg. Inc., 3415 University Ave., St. Paul, MN 55114 (KSTP-TV Ch. 5 St. Paul-Minneapolis)—1000-w, lat. 43° 36' 11", long. 95° 02' 10".

Mississippi

Columbia—W45AA, Mississippi Authority for ET, Box 1101, Jackson, MS 39215-1101 (WMAH-TV Ch. 19 Biloxi)—1000-w, lat. 31° 16' 00", long. 89° 49' 56".

Jackson—W10BD, Great Oaks Bcstg. Corp., 914 N. Foster Dr., Baton Rouge, LA 70806 (W19AW Ch. 19 Baton Rouge, LA)—50-w, lat. 32° 17' 58", long. 90° 11' 22".

Missouri

***Bethany**—K55DH, Commonwealth Capital Partners, Box 247, St. Joseph, MO 64506 (KQTV Ch. 2 St. Joseph)—100-w, lat. 40° 16' 47", long. 93° 02' 54".

Cabool—K06AO, City of Cabool, Cabool, MO (KDEB-TV Ch. 27 Springfield)—1-w, lat. 37° 07' 50", long. 92° 06' 00".

Cabool—K08AT, South Central Missouri Bcstg. Corp., Box 69, Houston, MO 65483 (KYTV Ch. 3 Springfield)—1-w, lat. 37° 07' 50", long. 92° 06' 00".

Cabool—K13FD, America Consolidated Bcstg. Co., Cabool, MO (KOLR Ch. 10 Springfield)—1-w, lat. 37° 08' 25", long. 92° 05' 56".

Cape Girardeau—K10KM, WSL-TV Inc., 21 W. Poplar St., Harrisburg, IL 62946 (WSL-TV Ch. 3 Harrisburg, IL)—10-w, lat. 37° 22' 16", long. 89° 31' 52".

Columbia—K56AU, New Wave Corp., 915 E. Broadway, Columbia, MO (KETC Ch. 9 St. Louis)—100-w, lat. 38° 56' 47", long. 92° 19' 18". Requests CP to specify principal community as Columbia & Boone County.

Dresden, Georgetown & Sedalia—K110J, Mel Wheeler Inc., Box 659, Jefferson City, MO 65102 (KRCG Ch. 13 Jefferson City)—10-w, lat. 38° 44' 48", long. 93° 13' 56".

Georgetown—See K110J, Dresden.

***Gilman City**—K64CV, Commonwealth Capital Partners, Box 247, St. Joseph, MO 64506 (KQTV Ch. 2 St. Joseph)—1000-w, lat. 40° 11' 32", long. 93° 52' 43".

Grant City—K57CP, Commonwealth Capital Partners, Box 247, St. Joseph, MO 64506 (KQTV Ch. 2 St. Joseph)—100-w, lat. 40° 28' 47", long. 94° 25' 20".

Kimberling City—K06GD, Table Rock Lake Broadcast Co. Inc., Hillbilly Bowl, MO (KDEB-TV Ch. 27 Springfield)—1-w, lat. 36° 39' 19", long. 93° 25' 02".

Kimberling City—K08GN, WTVY Inc., 3000 E. Cherry St., Springfield, MO 65804 (KDEB-TV Ch. 27 Springfield)—1-w, lat. 36° 39' 19", long. 93° 25' 02".

Kimberling City—K13JM, Table Rock Lake Broadcast Co. Inc., Hillbilly Bowl, MO (KOLR Ch. 10 Springfield)—1-w, lat. 36° 39' 19", long. 93° 25' 02".

***Kirkville**—K34CW, Public Interest Bcstg. Group Inc., 820 W. 2nd St., Ottumwa, IA 52501 (KOIA-TV Ch. 15 Ottumwa, IA)—100-w, lat. 40° 13' 38", long. 92° 36' 35".

Malden—K62DA, New York Times Bcst. Service Inc., 803 Charnel 3 Or., Memphis, TN 38103 (WREG-TV Ch. 3 Memphis, TN)—65-w, lat. 36° 30' 18", long. 89° 58' 15".

Marceline—K74CQ, Marceline Translator System, City Hall, Marceline, MO (WDAF-TV Ch. 4 Kansas City)—100-w, lat. 39° 42' 30", long. 92° 57' 31".

Marceline—K76CA, Marceline Translator System, City Hall, Marceline, MO (KCTV Ch. 5 Kansas City)—100-w, lat. 39° 42' 30", long. 92° 57' 31".

Marceline—K78BX, Marceline Translator System, City Hall, Marceline, MO (KMBC-TV Ch. 9 Kansas City)—100-w, lat. 39° 42' 30", long. 92° 57' 31".

***Poplar Bluff**—K15AE, WSIL-TV Inc., 21 W. Poplar St., Harrisburg, IL 62946 (WSIL-TV Ch. 3 Harrisburg, IL)—1000-w, lat. 36° 48' 02", long. 90° 27' 03".

***Princeton & Spickard**—K55BD, Federal Bcstg. Co., Box 949, Kirksville, MO 63501 (KTVO Ch. 3 Ottumwa, IA-Kirksville, MO)—100-w, lat. 40° 22' 10", long. 93° 34' 34".

Sedalia—See K11OJ, Dresden.

Spickard—See K55BD, Princeton.

Unionville—K59AJ, City of Unionville, City Clerk, Unionville, MO—100-w, lat. 40° 29' 54", long. 93° 01' 18".

Unionville—K61AG, City of Unionville, City Clerk, Unionville, MO—100-w, lat. 40° 29' 54", long. 93° 01' 18".

Washington Center—K53CS, Commonwealth Capital Partners, Box 247, St. Joseph, MO 64506 (KQTV Ch. 2 St. Joseph)—1000-w, lat. 40° 28' 50", long. 94° 09' 31".

Montana

Absarokee—K05EI, Absarokee Community TV Club, Absarokee, MT (KULR-TV Ch. 8 Billings)—1-w, lat. 45° 31' 45", long. 109° 25' 20".

Absarokee—K12HX, Absarokee Community TV Club, Absarokee, MT (KTVO Ch. 2 Billings)—1-w, lat. 45° 31' 45", long. 109° 25' 20".

Ashland & Broadus rural areas—K04EE, Powder River County TV Board, County Courthouse, Broadus, MT 59317 (KULR-TV Ch. 8 Billings)—10-w, lat. 45° 33' 12", long. 106° 30' 26".

Ashland & Broadus rural areas—K06KI, Ashland Television District, Box 288, Ashland, MT (KULR-TV Ch. 8 Billings)—10-w, lat. 45° 38' 20", long. 106° 10' 38".

Ashland & Broadus rural areas—K09PH, Ashland Television District, Box 288, Ashland, MT (KTVO Ch. 2 Billings)—10-w, lat. 45° 38' 20", long. 106° 10' 38".

Ashland & Otter Creek—K05AD, Ashland Television District, Box 288, Ashland, MT (KTVO Ch. 2 Billings)—1-w, lat. 45° 35' 20", long. 106° 09' 25".

Ashland & Otter Creek—K12FA, Ashland Television District, Box 288, Ashland, MT (KULR-TV Ch. 8 Billings)—1-w, lat. 45° 35' 20", long. 106° 09' 25".

***Ashland, Busby, Crow Agency & Lame Deer**—K11NZ, Dull Knife Memorial College Inc., Box 206, Lame Deer, MT 59403 (KYLUS-TV Ch. 3 Miles City)—1-w, lat. 45° 37' 42", long. 106° 39' 43".

Ashland, Colstrip, Forsyth (rural area) & Lame Deer area—K61BL, Colstrip Television District, Box 672, Colstrip, MT (KULR-TV Ch. 8 Billings)—100-w, lat. 45° 50' 16", long. 106° 53' 47".

***Babb & St. Mary**—K06JT, Babb TV Booster Club, Box 14, Babb, MT (KCFW-TV Ch. 9 Kalspell)—0.25-w, lat. 48° 47' 00", long. 113° 24' 30".

Baker—K04H, Baker TV Tax District, Box 580, Baker, MT (KXMA-TV Ch. 2 Dickinson, ND)—10-w, lat. 46° 18' 45", long. 104° 12' 25".

Baker—K08IP, Baker TV Tax District, Box 580, Baker, MT (KHSD-TV Ch. 11 Lead, SD)—10-w, lat. 46° 16' 30", long. 104° 13' 30".

Baker—K10JP, Baker TV Tax District, Box 580, Baker, MT (KXGN-TV Ch. 5 Glendive)—10-w, lat. 46° 18' 45", long. 104° 12' 25".

Baker—K13OW, Baker TV Tax District, Box 580, Baker, MT (KIVV-TV Ch. 5 Lead-Deadwood, SD)—10-w, lat. 46° 16' 30", long. 104° 13' 30".

Basin—K09BG, Basin TV Assn., Box 481, Basin, MT (KXLF-TV Ch. 4 Butte)—1-w, lat. 46° 16' 23", long. 112° 16' 03".

Basin—K11LA, Basin TV Assn., Box 481, Basin, MT (KTVM Ch. 6 Butte)—1-w, lat. 46° 16' 23", long. 112° 16' 03".

Bear Creek Valley, Ennis, Madison Valley & Varney area—K11CI, Madison TV Assn. Inc., Ennis, MT (KXLF-TV Ch. 4 Butte)—10-w, lat. 45° 20' 11", long. 111° 41' 50".

Bear Creek, Fargo Armells, Indian Butte areas & Roy (rural area E)—K06BG, Roy TV Tax District, Box 494, Roy, MT (KFBB-TV Ch. 5 Great Falls)—10-w, lat. 47° 22' 35", long. 108° 47' 14".

Belgrade—See K18AF, Bozeman.

Belle Creek, Biddle, Broadus, Mid Powder River, Mizpah (rural) & Upper Powder River—K06AA, Powder River County TV Board, County Courthouse, Broadus, MT 59317 (KULR-TV Ch. 8 Billings)—10-w, lat. 45° 24' 40", long. 105° 21' 28".

Biddle—See K06AA, Belle Creek.

Big Arm Bay—See K11RX, Elmo.

Big Arm, Dayton, Elmo & Rollins—K03DJ, Blacktail TV Tax District, Box 609, Lakeside, MT 59922 (KREM-TV Ch. 2 Spokane, WA)—10-w, lat. 47° 45' 00", long. 114° 00' 00".

Big Arm, Dayton, Elmo & Rollins—K05EE, Blacktail TV Tax District, Box 609, Lakeside, MT 59922 (KOLY-TV Ch. 4 Spokane, WA)—10-w, lat. 47° 45' 00", long. 114° 00' 00".

Big Elk Valley, Lebo Valley & Two Dot—K11FX, Two Dot TV Repeater Assn., Two Dot, MT (KTVO Ch. 2 Billings)—1-w, lat. 46° 19' 30", long. 110° 01' 00".

Big Elk Valley, Lebo Valley & Two Dot—K13MK, Two Dot TV Repeater Assn.,

Two Dot, MT (KULR-TV Ch. 8 Billings)—1-w, lat. 46° 19' 30", long. 110° 01' 00".

Big Sandy—K07IP, Big Sandy TV Club, Box 278, Big Sandy, MT (CISA-TV Ch. 7 Lethbridge, Alta.)—1-w, lat. 48° 09' 40", long. 110° 02' 04".

Big Sandy—K10BK, Big Sandy TV Club, Box 278, Big Sandy, MT (KFBB-TV Ch. 5 Great Falls)—1-w, lat. 48° 09' 40", long. 110° 02' 04".

Big Sandy—K130Q, Big Sandy TV Club, Box 278, Big Sandy, MT (KRTV Ch. 3 Great Falls)—1-w, lat. 48° 09' 40", long. 110° 02' 04".

Big Timber & Livingston (eastern rural area)—K69CM, S.J.L. Montana Assoc. Ltd. Partnership, Box 2557, 3203 3rd Ave. N, Billings, MT 59103 (KTVO Ch. 2 Billings)—100-w, lat. 45° 40' 45", long. 110° 46' 21".

Big Timber Creek—See K13BD, Big Timber.

Big Timber Creek area—See K11NL, Big Timber.

Big Timber, Big Timber Creek area, Boulder Creek area, Melville & Otter Creek—K11NL, Sweet Grass TV Club, Big Timber, MT (KTVO Ch. 2 Billings)—10-w, lat. 45° 54' 10", long. 109° 51' 30".

Big Timber, Big Timber Creek area, Boulder Creek area, Melville & Otter Creek—K13BD, Sweet Grass TV Club, Big Timber, MT (KULR-TV Ch. 8 Billings)—1-w, lat. 45° 54' 10", long. 109° 51' 30".

Bigfork—K52BL, Blacktail TV Tax District, Box 609, Lakeside, MT 59922 (KREM-TV Ch. 2 Spokane, WA)—100-w, lat. 48° 01' 10", long. 114° 22' 00".

Bigfork—K54CK, Blacktail TV Tax District, Box 609, Lakeside, MT 59922 (KOLY-TV Ch. 4 Spokane, WA)—100-w, lat. 48° 01' 10", long. 114° 22' 00".

Bigfork—K56DJ, Blacktail TV Tax District, Box 609, Lakeside, MT 59922 (KRTV Ch. 3 Great Falls)—10-w, lat. 48° 01' 10", long. 114° 22' 00".

Bigfork & Kalspell—K67CZ, Blacktail TV Tax District, Box 609, Lakeside, MT 59922 (KSPS-TV Ch. 7 Spokane, WA)—20-w, lat. 48° 01' 10", long. 113° 52' 32".

***Bigfork, Lakeside, Somers & vicinity**—K69AQ, Blacktail TV Tax District, Box 609, Lakeside, MT 59922 (KRTV Ch. 3 Great Falls)—10-w, lat. 48° 01' 15", long. 114° 03' 30".

Birney—K11CH, Birney TV Club, Birney, MT (KTVO Ch. 2 Billings)—1-w, lat. 45° 17' 27", long. 106° 31' 06".

Birney—K13RW, Birney TV Club, Birney, MT (KULR-TV Ch. 8 Billings)—1-w, lat. 45° 17' 27", long. 106° 31' 06".

Bitterroot, Camas Prairie, Hot Springs & Niarada—K11L, Hot Springs Community TV, Box 405, Hot Springs, MT (KPAX-TV Ch. 8 Missoula)—1-w, lat. 47° 33' 32", long. 114° 32' 42".

Black Butte, Brusett, Edwards & Jordan—K09HI, Garfield TV Club, Brusett, MT (KULR-TV Ch. 8 Billings)—1-w, lat. 47° 20' 00", long. 107° 05' 00".

Black Butte, Brusett, Edwards & Jordan—K11HE, Garfield TV Club, Brusett, MT (KTVO Ch. 2 Billings)—1-w, lat. 47° 20' 00", long. 107° 05' 00".

Bobtail Creek, Libby Dam Site Trailer Park, Pipe Creek & Quartz Creek—K11MF, Libby Video Club, Box 856, Libby, MT (KSPS-TV Ch. 7 Spokane, WA)—1-w, lat. 48° 21' 13", long. 115° 40' 42".

Bobtail Creek, Libby Dam Site Trailer Park, Pipe Creek & Quartz Creek—K13MY, Libby Video Club, Box 856, Libby, MT (KREM-TV Ch. 2 Spokane, WA)—1-w, lat. 48° 21' 13", long. 115° 40' 42".

Border Field, Sunburst, Sweetgrass & West Butte—K63AQ, Border TV Club, Box 166, Sweetgrass, MT (CISA-TV Ch. 7 Lethbridge, Alta.)—20-w, lat. 48° 59' 00", long. 111° 57' 30".

Border Field, Sunburst, Sweetgrass & West Butte—K65DK, Border TV Club, Box 166, Sweetgrass, MT (KTGF Ch. 16 Great Falls)—20-w, lat. 48° 59' 00", long. 111° 57' 30".

Boulder—K08KT, Boulder TV Assn., Box 146, Boulder, MT 59632 (KXLF-TV Ch. 4 Butte)—10-w, lat. 46° 15' 21", long. 112° 08' 53".

Boulder—K10HD, Boulder TV Assn., Box 24, Boulder, MT (KRTV Ch. 3 Great Falls)—10-w, lat. 46° 12' 42", long. 112° 06' 18".

Boulder—K13KP, Boulder TV Assn., Box 24, Boulder, MT (KTVM Ch. 6 Butte)—1-w, lat. 46° 16' 18", long. 112° 09' 42".

Boulder Creek—See K11NL, Big Timber.

Boulder Creek—See K13BD, Big Timber.

Box Elder—K08HI, Box Elder TV Club, Box 66, Box Elder, MT (KFBB-TV Ch. 5 Great Falls)—1-w, lat. 48° 14' 25", long. 109° 55' 20".

Box Elder—K13HX, Box Elder TV Club, Box 66, Box Elder, MT (KRTV Ch. 3 Great Falls)—1-w, lat. 48° 14' 25", long. 109° 55' 20".

Bozeman—K42BZ, Eagle Communications Inc., TV Bldg., 340 W. Main St., Missoula, MT 59802 (KTVM Ch. 6 Butte)—1000-w, lat. 45° 40' 27", long. 110° 52' 05". Note: Licensed as LPTV.

***Bozeman**—K44DE, KULR Corp.—lat. 45° 41' 00", long. 110° 59' 36".

***Bozeman & Livingston**—K63BQ, Richards Repeater Service, Box 1395, Bozeman, MT (KTVM Ch. 6 Butte)—100-w, lat. 45° 41' 41", long. 110° 46' 27".

***Bozeman & Livingston**—K65BZ, Richards Repeater Service, Box 1395, Bozeman, MT (KULR-TV Ch. 8 Billings)—100-w, lat. 45° 41' 41", long. 110° 46' 27".

Translators—Montana

- Bozeman, Belgrade & Manhattan**—K18AF, SJL Montana Assoc. Ltd. Partnership, Box 2557, 3203 3rd Ave. N, Billings, MT 59103 (KTVQ Ch. 2 Billings)—100-w, lat. 45° 38' 10", long. 111° 16' 18".
- Bridger**—K57EW, Clarks Fork Valley TV District No. 1, 107 S. Main St., Bridger, MT 59014 (KTVQ Ch. 2 Billings)—1-w, lat. 45° 17' 11", long. 108° 56' 02".
- Bridger**—K59DT, Clarks Fork Valley TV District No. 1, 107 S. Main St., Bridger, MT 59014 (KOUS-TV Ch. 4 Hardin-Billings)—100-w, lat. 45° 17' 11", long. 108° 56' 02".
- Broadus**—See K04EE, Ashland.
- Broadus**—See K06AA, Belle Creek.
- Broadus**—See K06KI, Ashland.
- Broadus**—See K09PH, Ashland.
- Broadus & Powder River (lower & upper areas)**—K08JV, Powder River County TV Board, County Courthouse, Broadus, MT 59317 (KTVQ Ch. 2 Billings)—10-w, lat. 45° 24' 40", long. 105° 21' 28".
- Broadus & Upper Powder River**—K03CS, Powder River County TV Board, County Courthouse, Broadus, MT 59317 (KHSD-TV Ch. 11 Lead, SD)—10-w, lat. 45° 24' 40", long. 105° 21' 28".
- Broadus (rural area S & W of Broadus), Stacey & Sonnette**—K10AC, Powder River County TV Board, County Courthouse, Broadus, MT 59317 (KULR-TV Ch. 8 Billings)—10-w, lat. 45° 36' 02", long. 105° 56' 15".
- Broadus (rural area S & W of Broadus), Stacey & Sonnette**—K12CQ, Powder River County TV Board, County Courthouse, Broadus, MT 59317 (KTVQ Ch. 2 Billings)—10-w, lat. 45° 36' 02", long. 105° 56' 15".
- Broadus rural area (west)**—K55FG, Powder River County TV Board, County Courthouse, Broadus, MT 59317 (KTVQ Ch. 2 Billings)—100-w, lat. 45° 36' 02", long. 105° 56' 15".
- Brockway**—See K06KY, Circle.
- Brockway**—See K18CR, Circle.
- Brockway**—See K65EM, Circle.
- Brockway & Circle**—K10AT, Circle TV Booster Club Inc., Box 216, Circle, MT (KUMV-TV Ch. 8 Williston, ND)—10-w, lat. 47° 17' 00", long. 105° 24' 55".
- Browning**—K11CA, Browning TV Club, Box 700, Browning, MT (CISA-TV Ch. 7 Lethbridge, Alta.)—1-w, lat. 48° 42' 25", long. 113° 06' 37".
- Brusett**—See K09HI, Black Butte.
- Brusett**—See K11HE, Black Butte.
- Brusett (northern & western rural areas)**—K06EB, Garfield TV Club, Brusett, MT (KRTV Ch. 3 Great Falls)—10-w, lat. 47° 24' 40", long. 107° 25' 50".
- Bull Lake area near Troy**—K03DM, Lake Creek TV District, Box 155, Troy, MT (KHQ-TV Ch. 6 Spokane, WA)—1-w, lat. 48° 15' 21", long. 115° 51' 13".
- Bull Lake area near Troy**—K05FD, Lake Creek TV District, Box 155, Troy, MT (KREM-TV Ch. 2 Spokane, WA)—1-w, lat. 48° 15' 21", long. 115° 51' 13".
- Bull Lake Valley**—K09KE, Lake Creek TV District, Box 155, Troy, MT (KHQ-TV Ch. 6 Spokane, WA)—1-w, lat. 48° 31' 02", long. 115° 47' 56".
- Bull Lake Valley**—K11KP, Lake Creek TV District, Box 155, Troy, MT (KQLY-TV Ch. 4 Spokane, WA)—1-w, lat. 48° 31' 02", long. 115° 47' 56".
- Bull Lake Valley**—K13KV, Lake Creek TV District, Box 155, Troy, MT (KREM-TV Ch. 2 Spokane, WA)—1-w, lat. 48° 31' 02", long. 115° 47' 56".
- Burgess Lake, Lynch Creek & Weeks-ville**—K68AW, Plains-Paradise TV District, Box 74, Paradise, MT (KCFW-TV Ch. 9 Kalispell)—100-w, lat. 47° 22' 20", long. 114° 51' 28".
- Busby**—K10ML, Dull Knife Memorial College Inc., Box 206, Lame Deer, MT 59403 (KTVQ Ch. 2 Billings)—1-w, lat. 45° 33' 05", long. 106° 57' 30".
- Busby**—See K11NZ, Ashland.
- Busby Butte**—K45AS, Dull Knife Memorial College Inc., Box 206, Lame Deer, MT 59403 (K05BL Ch. 5 Lame Deer)—1000-w, lat. 45° 30' 04", long. 106° 52' 32".
- Camas Prairie**—See K11L, Bitterroot.
- Castle Rock & Lame Deer**—K70ER, SJL Montana Assoc. Ltd. Partnership, Box 2557, 3203 3rd Ave. N, Billings, MT 59103 (KTVQ Ch. 2 Billings)—1-w, lat. 45° 50' 27", long. 106° 54' 39".
- Checkerboard**—K11CC, Checkerboard TV, Martinsdale, MT (KFBB-TV Ch. 5 Great Falls)—1-w, lat. 46° 35' 20", long. 110° 32' 30".
- Checkerboard area & Martinsdale**—K07KD, Checkerboard TV, Martinsdale, MT (KRTV Ch. 3 Great Falls)—1-w, lat. 46° 35' 20", long. 110° 32' 30".
- Chinook & Fairview**—K09BR, Snake Creek TV Assn. Inc., Chinook, MT (KFBB-TV Ch. 5 Great Falls)—1-w, lat. 48° 25' 00", long. 109° 08' 00".
- Chinook & surrounding area**—K63AR, Chinook TV Assn., Chinook, MT (KRTV Ch. 3 Great Falls)—100-w, lat. 48° 28' 13", long. 109° 16' 05".
- Chinook & surrounding rural area**—K61BK, Chinook TV Assn., Chinook, MT (KFBB-TV Ch. 5 Great Falls)—100-w, lat. 48° 28' 13", long. 109° 16' 05".
- Chinook & surrounding rural area**—K65BR, Chinook TV Assn., Chinook, MT (CISA-TV Ch. 7 Lethbridge, Alta.)—100-w, lat. 48° 28' 13", long. 109° 16' 05".
- Chinook, Clear Creek, Fairview & Zurich**—K02BT, Chinook TV Assn., Chinook, MT (KFBB-TV Ch. 5 Great Falls)—1-w, lat. 48° 28' 13", long. 109° 16' 05".
- Chinook, Clear Creek, Fairview & Zurich**—K04AN, Chinook TV Assn., Chinook, MT (CISA-TV Ch. 7 Lethbridge, Alta.)—10-w, lat. 48° 28' 13", long. 109° 16' 05".
- Chinook, Clear Creek, Fairview & Zurich**—K06DT, Chinook TV Assn., Chinook, MT (KRTV Ch. 3 Great Falls)—1-w, lat. 48° 28' 13", long. 109° 16' 05".
- Circle**—See K10AT, Brockway.
- Circle**—K13BC, Circle TV Booster Club Inc., Box 216, Circle, MT (KXGN-TV Ch. 5 Glendive)—10-w, lat. 47° 17' 00", long. 105° 24' 55".
- Circle & Brockway**—K06KY, Circle TV Booster Club Inc., Box 216, Circle, MT (KXMD-TV Ch. 11 Williston, ND)—1-w, lat. 47° 17' 00", long. 105° 24' 55".
- Circle & Brockway**—K18CR, Circle TV Booster Club Inc., Box 216, Circle, MT (KWSE Ch. 4 Williston, ND)—100-w, lat. 47° 17' 00", long. 105° 24' 55".
- Circle & Brockway**—K65EM, Circle TV Booster Club Inc., Box 216, Circle, MT (KYUS-TV Ch. 3 Miles City)—10-w, lat. 47° 02' 38", long. 105° 43' 33".
- Circle, Cohagen, Rock Springs & Terry Creek**—K07EK, Sheep Mountain TV Club, Terry, MT (KXGN-TV Ch. 5 Glendive)—10-w, lat. 46° 59' 18", long. 105° 53' 05".
- Ciency**—K34CS, Boulder TV Translator Assn., (K27CD Ch. 27 Boulder)—69-w, lat. 46° 30' 35", long. 111° 55' 56".
- Clear Creek**—See K02BT, Chinook.
- Clear Creek**—See K04AN, Chinook.
- Clear Creek**—See K06DT, Chinook.
- *Clyde Park/Emigrant**—K44DI, Shields Valley TV Tax District—lat. 45° 35' 52", long. 110° 32' 45".
- Cohagen**—See K07EK, Circle.
- Colstrip**—K09OY, Colstrip TV Club, Box 141, Colstrip, MT (KULR-TV Ch. 8 Billings)—1-w, lat. 45° 53' 42", long. 106° 37' 39".
- Colstrip**—K110Y, Colstrip TV Club, Box 141, Colstrip, MT (KYUS-TV Ch. 3 Miles City)—1-w, lat. 45° 53' 42", long. 106° 37' 39".
- Colstrip**—K13PV, Colstrip TV Club, Box 141, Colstrip, MT (KTVQ Ch. 2 Billings)—10-w, lat. 45° 53' 42", long. 106° 37' 39".
- Colstrip**—See K61BL, Ashland.
- Condon**—K07GM, Summit TV Improvement Assn., Condon, MT (KXLF-TV Ch. 4 Butte)—5-w, lat. 47° 23' 20", long. 113° 37' 40".
- Conner & Darby**—K02GZ, Upper Bitter Root TV Club, General Delivery, Darby, MT (KECI-TV Ch. 13 Missoula)—5-w, lat. 45° 58' 20", long. 114° 09' 30".
- Conner & Darby**—K07FV, Upper Bitter Root TV Club, General Delivery, Darby, MT (KPAX-TV Ch. 8 Missoula)—1-w, lat. 45° 58' 20", long. 114° 09' 30".
- Conrad**—K06IL, Conrad TV District, Box 594, Conrad, MT (CFCN-TV Ch. 4 Calgary, Alta.)—10-w, lat. 48° 11' 22", long. 112° 03' 30".
- Conrad**—K08DT, Conrad TV District, Box 594, Conrad, MT (KRTV Ch. 3 Great Falls)—10-w, lat. 48° 11' 22", long. 112° 03' 30".
- Conrad**—K10DX, Conrad TV District, Box 594, Conrad, MT (KFBB-TV Ch. 5 Great Falls)—10-w, lat. 48° 11' 22", long. 112° 03' 30".
- Conrad**—K12DJ, Conrad TV District, Box 594, Conrad, MT (CISA-TV Ch. 7 Lethbridge, Alta.)—1-w, lat. 48° 11' 22", long. 112° 03' 30".
- Cooke City**—See K11GE, Clarks Fork, WY.
- Cooke City**—See K13FW, Clarks Fork, WY.
- Coram, Lake McDonald & West Glacier**—K05FC, Desert Mountain TV Assn., Box 114, Martin City, MT (KCFW-TV Ch. 9 Kalispell)—1-w, lat. 48° 31' 10", long. 114° 01' 15".
- Coram, Martin City, Hungry Horse & West Glacier**—K07TI, Desert Mountain TV Assn., Box 114, Martin City, MT (KQLY-TV Ch. 4 Spokane, WA)—5-w, lat. 48° 26' 30", long. 113° 58' 00".
- Coram, Martin City, Hungry Horse & West Glacier**—K10LH, Desert Mountain TV Assn., Box 114, Martin City, MT (KHQ-TV Ch. 6 Spokane, WA)—5-w, lat. 48° 26' 30", long. 113° 58' 00".
- Coram, Martin City, Hungry Horse & West Glacier**—K12LU, Desert Mountain TV Assn., Box 114, Martin City, MT (KREM-TV Ch. 2 Spokane, WA)—5-w, lat. 48° 26' 30", long. 113° 58' 00".
- Crow Agency**—See K06KF, Hardin.
- Crow Agency**—See K11NZ, Ashland.
- *Cut Bank**—K40CF, Continental TV Network Inc., 118 6th St. S, Great Falls, MT 59405 (KTGF Ch. 16 Great Falls)—100-w, lat. 48° 37' 30", long. 112° 18' 10".
- Cut Bank, Montana Power Camp, North Montana Power Camp & Santa Rita**—K09FS, Glacier County TV Club Inc., Box 326, Santa Rita, MT (KRTV Ch. 3 Great Falls)—1-w, lat. 48° 40' 30", long. 112° 12' 30".
- Cut Bank, Montana Power Camp, North Montana Power Camp & Santa Rita**—K11AN, Glacier County TV Club Inc., Box 326, Santa Rita, MT (CISA-TV Ch. 7 Lethbridge, Alta.)—1-w, lat. 48° 40' 30", long. 112° 12' 30".
- Cut Bank, Montana Power Camp, North Montana Power Camp & Santa Rita**—K13AR, Glacier County TV Club Inc.,

- Box 326, Santa Rita, MT (KFBB-TV Ch. 5 Great Falls)—1-w, lat. 48° 40' 30", long. 112° 12' 30".
- Darby**—See K02GZ, Conner.
- Darby**—See K07FV, Conner.
- Dayton**—See K03DJ, Big Arm.
- Dayton**—See K05EE, Big Arm.
- Dayton**—See K10LP, Polson.
- ***Dayton, Rollins & Skidoo Bay**—K58BE, Blacktail TV Tax District, Box 609, Lakeside, MT 59922 (KXLY-TV Ch. 4 Spokane, WA)—20-w, lat. 47° 45' 00", long. 114° 00' 00".
- DeBorgia**—K02HN, West End TV Club, Box 52, (KECI-TV Ch. 13 Missoula)—1-w, lat. 47° 22' 45", long. 115° 22' 32".
- DeBorgia**—K04DU, West End TV Club, Box 52, (KXLY-TV Ch. 4 Spokane, WA)—1-w, lat. 47° 22' 42", long. 115° 22' 25".
- Decker**—K04HB, Decker TV Translator Assn., Decker, MT (KULR-TV Ch. 8 Billings)—1-w, lat. 45° 03' 17", long. 106° 42' 07".
- Deer Lodge**—K09BF, Deer Lodge Community TV, Box 431, Deer Lodge, MT (KECI-TV Ch. 13 Missoula)—1-w, lat. 46° 30' 00", long. 112° 34' 15".
- Del Bonita**—K05CZ, Del Bonita TV Club, Box 1111, Cut Bank, MT (CISA-TV Ch. 7 Lethbridge, Alta.)—1-w, lat. 48° 58' 00", long. 112° 47' 30".
- ***Del Bonita & surrounding community**—K11PW, Del Bonita TV Club, Box 1111, Cut Bank, MT (KRTV Ch. 3 Great Falls)—1-w, lat. 48° 58' 00", long. 112° 47' 30".
- Dell**—K06FN, Armstead, Dell, Horse Prairie TV Booster Club, Dell, MT (KIFI-TV Ch. 8 Idaho Falls-Pocatello-Blackfoot, ID)—1-w, lat. 44° 56' 30", long. 112° 44' 20".
- Dell**—K11IN, Armstead, Dell, Horse Prairie TV Booster Club, Dell, MT (KXLF-TV Ch. 4 Butte)—1-w, lat. 44° 56' 30", long. 112° 44' 20".
- Denton**—K10HB, Denton TV Assn., 1000 Lehman, Denton, MT (KFBB-TV Ch. 5 Great Falls)—1-w, lat. 47° 20' 18", long. 109° 55' 30".
- Denton**—K12HP, Denton TV Assn., 1000 Lehman, Denton, MT (KULR-TV Ch. 8 Billings)—1-w, lat. 47° 20' 18", long. 109° 55' 30".
- Dodson & Wagner**—K10FC, Philips County TV Translator District, Box 387, Malta, MT 59538 (KRTV Ch. 3 Great Falls)—1-w, lat. 48° 23' 30", long. 108° 10' 00".
- Dodson & Wagner**—K12GP, Philips County TV Translator District, Box 387, Malta, MT 59538 (KFBB-TV Ch. 5 Great Falls)—1-w, lat. 48° 23' 30", long. 108° 10' 00".
- Dodson, Wagner & rural area**—K08FS, Philips County TV Translator District, Box 387, Malta, MT 59538 (KTGF Ch. 16 Great Falls)—1-w, lat. 48° 23' 30", long. 108° 10' 00".
- Falls**—1-w, lat. 48° 23' 30", long. 108° 10' 00".
- Drummond, Hall, New Chicago & Willow Creek**—K10HI, Drummond TV Tax District, Box 415, Drummond, MT (KECI-TV Ch. 13 Missoula)—1-w, lat. 46° 37' 02", long. 113° 10' 56".
- Eagleton, Hopp, Illiad & Spring Coulee**—K09EN, Export TV Assn., Big Sandy, MT (KFBB-TV Ch. 5 Great Falls)—1-w, lat. 47° 54' 25", long. 109° 52' 05".
- East Glacier**—K08IU, East Glacier TV Assn., Glacier, MT (CISA-TV Ch. 7 Lethbridge, Alta.)—1-w, lat. 48° 29' 30", long. 113° 12' 10".
- East Glacier**—K10HK, East Glacier TV Assn., Glacier, MT (KRTV Ch. 3 Great Falls)—1-w, lat. 48° 29' 30", long. 113° 12' 10".
- East Glacier**—K13EJ, East Glacier TV Assn., Glacier, MT (KFBB-TV Ch. 5 Great Falls)—1-w, lat. 48° 29' 30", long. 113° 12' 10".
- East Helena, Fort William Henry Harrison, Helena & Lake Helena**—K08GK, KXLF Communications Inc., Box 3500, Butte, MT 59702 (KXLF-TV Ch. 4 Butte)—10-w, lat. 46° 35' 23", long. 112° 03' 53".
- East Missoula & Upper Rattlesnake area**—K11IJ, Eagle Communications Inc., TV Bldg., 340 W. Main St., Missoula, MT 59802 (KECI-TV Ch. 13 Missoula)—1-w, lat. 46° 51' 12", long. 113° 55' 41".
- Edwards**—See K09HI, Black Butte.
- Edwards**—See K11HE, Black Butte.
- Ekalaka**—K07EQ, Ekalaka Community TV Club, Ekalaka, MT (KQMA-TV Ch. 2 Dickinson, ND)—1-w, lat. 45° 54' 03", long. 104° 32' 57".
- Ekalaka**—K09BE, Ekalaka Community TV Club, Ekalaka, MT (KXGN-TV Ch. 5 Glendive)—1-w, lat. 45° 54' 03", long. 104° 32' 57".
- Ekalaka**—K13LN, Ekalaka Community TV Club, Ekalaka, MT (KHSD-TV Ch. 11 Lead, SD)—1-w, lat. 45° 54' 03", long. 104° 32' 57".
- Elliston**—K07KW, Elliston TV Group, Box 332, Elliston, MT (KTVH Ch. 12 Helena)—25-w, lat. 46° 33' 00", long. 112° 25' 00".
- Elliston**—K10UJ, Elliston TV Group, Box 332, Elliston, MT (KXLF-TV Ch. 4 Butte)—25-w, lat. 46° 33' 00", long. 112° 25' 00".
- Elmo**—See K03DJ, Big Arm.
- Elmo**—See K05EE, Big Arm.
- Elmo**—See K10LP, Polson.
- ***Elmo**—K20CP, Salish Kootenai College, Box 117, Pablo, MT 59855 (K25CL Ch. 25 Pablo/Ronan)—100-w, lat. 47° 46' 25", long. 114° 16' 04".
- Elmo & Big Arm Bay**—K11RX, Blacktail TV Tax District, Box 609, Lakeside, MT 59922 (KREM-TV Ch. 2 Spokane, WA)—10-w, lat. 47° 49' 00", long. 114° 18' 50".
- Emigrant**—See K44DI, Clyde Park.
- Emigrant & rural area**—K57CE, Paradise Valley TV District, Rte. 1, Emigrant, MT (KULR-TV Ch. 8 Billings)—100-w, lat. 45° 20' 07", long. 110° 41' 22".
- Emigrant, Miner Basin & Paradise Valley**—K05EH, Paradise Valley TV District, Rte. 1, Emigrant, MT (KULR-TV Ch. 8 Billings)—10-w, lat. 45° 34' 25", long. 110° 32' 40".
- Emigrant, Miner Basin & Paradise Valley**—K07JK, Paradise Valley TV District, Rte. 1, Emigrant, MT (KTVM Ch. 6 Butte)—10-w, lat. 45° 20' 07", long. 110° 41' 22".
- Emigrant, Miner Basin & Paradise Valley**—K10AH, Paradise Valley TV District, Rte. 1, Emigrant, MT (KXLF-TV Ch. 4 Butte)—10-w, lat. 45° 20' 07", long. 110° 41' 22".
- Ennis**—See K11CI, Bear Creek Valley.
- Ennis, McAllister, Watkins & rural area SE of Ennis**—K09KH, Eagle Communications Inc., TV Bldg., 340 W. Main St., Missoula, MT 59802 (KTVM Ch. 6 Butte)—1-w, lat. 45° 20' 11", long. 111° 41' 50".
- Eureka, Gateway & Rexford area**—K02AO, Eagle Communications Inc., TV Bldg., 340 W. Main St., Missoula, MT 59802 (KCFW-TV Ch. 9 Kalispell)—1-w, lat. 48° 51' 53", long. 115° 07' 27".
- Fairview**—See K02BT, Chinook.
- Fairview**—See K04AN, Chinook.
- Fairview**—See K06DT, Chinook.
- Fairview**—See K09BR, Chinook.
- Fairview & Sidney**—K13IG, Glendive Bcstg. Corp., 1194th Ave. SE, Sidney, MT (KXGN-TV Ch. 5 Glendive)—10-w, lat. 47° 47' 03", long. 104° 07' 35".
- Fallon & Terry**—K13IK, Prairie TV District, 202 Laundre, Terry, MT 59349 (KULR-TV Ch. 8 Billings)—10-w, lat. 46° 49' 00", long. 105° 19' 21".
- Fallon Creek, Lame Jones, Plevna & Willard areas**—K07FS, Plevna TV Booster Club, Plevna, MT (KQMA-TV Ch. 2 Dickinson, ND)—1-w, lat. 46° 20' 00", long. 104° 31' 50".
- Fargo Armolls**—See K06BG, Bear Creek.
- Ferndale**—K12LO, Swan Hill TV Inc., Bigfork, MT (KPAX-TV Ch. 8 Missoula)—10-w, lat. 48° 04' 03", long. 114° 01' 50".
- Ferndale, Lakeside, Somers & Swan Valley**—K06EL, Swan Hill TV Inc., Bigfork, MT (KCFW-TV Ch. 9 Kalispell)—10-w, lat. 48° 04' 13", long. 114° 02' 23".
- Finley Point, Flathead Lake (western & southern shores) & Rollins**—K60AL, Blacktail TV Tax District, Box 609, Lakeside, MT 59922 (KRTV Ch. 3 Great Falls)—20-w, lat. 47° 45' 00", long. 114° 00' 00".
- Fisher ranch area**—K11MS, Thomas J. Fisher, Saco, MT (KFBB-TV Ch. 5 Great Falls)—1-w, lat. 48° 13' 00", long. 107° 15' 10".
- Fisher ranch area**—K13NM, Thomas J. Fisher, Saco, MT (KFBB-TV Ch. 5 Great Falls)—1-w, lat. 48° 13' 00", long. 107° 15' 10".
- Flathead Lake**—See K60AL, Finley Point.
- Forsyth**—K07LO, Forsyth Community TV Relay System Inc., 690 Main, Forsyth, MT (KYUS-TV Ch. 3 Miles City)—1-w, lat. 46° 15' 36", long. 106° 40' 15".
- Forsyth**—K09BW, Forsyth Community TV Relay System Inc., 690 Main, Forsyth, MT (KTVO Ch. 2 Billings)—1-w, lat. 46° 15' 36", long. 106° 40' 15".
- Forsyth**—K11CB, Forsyth Community TV Relay System Inc., 690 Main, Forsyth, MT (KULR-TV Ch. 8 Billings)—1-w, lat. 46° 15' 36", long. 106° 40' 15".
- Forsyth**—See K61BL, Ashland.
- Forsyth & eastern rural area**—K12LR, Forsyth TV Tax District, Box 214, Forsyth, MT (KTVO Ch. 2 Billings)—10-w, lat. 46° 19' 38", long. 106° 41' 49".
- Forsyth (E & W rural area), Hammond Valley West, Lower Rosebud Creek & Rosebud area**—K04FF, Forsyth Community TV Relay System Inc., 690 Main, Forsyth, MT (KULR-TV Ch. 8 Billings)—1-w, lat. 46° 19' 38", long. 106° 41' 49".
- Forsyth rural area**—K75CL, Wooster Republican Printing Co., Box 23909, Billings, MT 59104—20-w, lat. 46° 19' 38", long. 106° 41' 49".
- Fort Benton**—K07AL, Fort Benton TV Club, 1712 Franklin St., Fort Benton, MT (KRTV Ch. 3 Great Falls)—1-w, lat. 47° 50' 07", long. 110° 39' 13".
- Fort Benton**—K09NC, Fort Benton TV Club, 1712 Franklin St., Fort Benton, MT (KTVH Ch. 12 Helena)—1-w, lat. 47° 50' 07", long. 110° 39' 13".
- Fort Benton**—K13AC, Fort Benton TV Club, 1712 Franklin St., Fort Benton, MT (KFBB-TV Ch. 5 Great Falls)—1-w, lat. 47° 50' 07", long. 110° 39' 13".
- Fort Peck**—K51BA, Valley TV Club Inc., Box 1129, Glasgow, MT 59230 (KRTV Ch. 3 Great Falls)—100-w, lat. 48° 01' 49", long. 106° 17' 48".
- Fort Peck & Nashua**—K41BT, Valley County Television District 1, Box 311, Glasgow, MT 59230 (KQMD-TV Ch. 11 Williston, ND)—100-w, lat. 48° 01' 49", long. 106° 17' 48".
- Fort Peck & Nashua**—K45CH, Valley County Television District 1, Box 311, Glasgow, MT 59230 (KRTV Ch. 3 Great Falls)—100-w, lat. 48° 01' 49", long. 106° 17' 48".

Translators—Montana

Fort William Henry Harrison—See K08GK, East Helena.

Fortine & Rexford—K05GC, Rexford-Marston TV District, Box 92, Rexford, MT (KPAX-TV Ch. 8 Missoula)—10-w, lat. 48° 54' 00", long. 115° 00' 00".

Four Buttes—See K03DP, Scobey.

Four Buttes & rural area (south)—K60BN, Klear-Vu Television District, Box 12, Scobey, MT 59263 (KXMD-TV Ch. 11 Williston, ND)—100-w, lat. 48° 36' 02", long. 105° 17' 44".

Gallatin River (Middle Fork) & Gallatin River (West Fork)—K07LE, Big Sky Owners Assn. Inc., Big Sky, MT (KJLF-TV Ch. 4 Butte)—5-w, lat. 45° 16' 27", long. 111° 23' 36".

Gallatin River (Middle Fork) & Gallatin River (West Fork)—K09LP, Big Sky Owners Assn. Inc., Big Sky, MT (KTVM Ch. 6 Butte)—5-w, lat. 45° 16' 27", long. 111° 23' 36".

Gallatin River (West Fork)—See K07LE, Gallatin River (Middle Fork).

Gallatin River (West Fork)—See K09LP, Gallatin River (Middle Fork).

Galpin, Glasgow, King Springs & Tampico—K09HY, Valley County Television District 1, Box 311, Glasgow, MT 59230 (KRTV Ch. 3 Great Falls)—10-w, lat. 48° 12' 18", long. 106° 38' 00".

Galpin, Glasgow, King Springs & Tampico—K11IA, Valley County Television District 1, Box 311, Glasgow, MT 59230 (KUMV-TV Ch. 8 Williston, ND)—1-w, lat. 48° 12' 18", long. 106° 38' 00".

Galpin, Glasgow, King Springs & Tampico—K13B, Valley County Television District 1, Box 311, Glasgow, MT 59230 (KXMD-TV Ch. 11 Williston, ND)—1-w, lat. 48° 12' 18", long. 106° 38' 00".

Gateway—See K02AO, Eureka.

Glacier, Liberty & Toole Counties—K74DW, East Butte TV Club Inc., Joplin, MT (CHAT-TV Ch. 6 Medicine Hat, AB)—100-w, lat. 48° 51' 30", long. 111° 06' 28".

Glacier, Liberty & Toole Counties—K76AG, East Butte TV Club Inc., Joplin, MT (KTGF Ch. 16 Great Falls)—100-w, lat. 48° 51' 30", long. 111° 06' 28". Requests CP for change to Ch. 42, lat. 48° 51' 30", long. 111° 06' 24". BPTT-910318IG.

Glacier, Liberty & Toole Counties—K78AH, East Butte TV Club Inc., Joplin, MT (KRTV Ch. 3 Great Falls)—100-w, lat. 48° 51' 30", long. 111° 06' 28". Requests modification of license for LPTV authorization.

Glacier, Toole & Liberty Counties & Joplin—K54AM, East Butte TV Club Inc., Joplin, MT (KFBB-TV Ch. 5 Great Falls)—1000-w, lat. 48° 51' 30", long. 111° 06' 28". Requests CP for change to Ch. 40, lat. 48° 51' 30", long. 111° 06' 24". BPTT-910318IH.

Glasgow—See K09HY, Galpin.

Glasgow—See K11IA, Galpin.

Glasgow—See K13B, Galpin.

Glasgow—K47CY, Valley County Television District 1, Box 311, Glasgow, MT 59230 (KXMD-TV Ch. 11 Williston, ND)—100-w, lat. 48° 01' 49", long. 106° 17' 48".

Glasgow—K49CF, Valley County Television District 1, Box 311, Glasgow, MT 59230 (KFBB-TV Ch. 5 Great Falls)—100-w, lat. 48° 01' 49", long. 106° 17' 48".

Glasgow & rural area—K07JG, Valley County Television District 1, Box 311, Glasgow, MT 59230 (KFBB-TV Ch. 5 Great Falls)—10-w, lat. 48° 12' 18", long. 106° 38' 00".

Glen Lake area—K07K, Pinkham Mountain TV Club, Eureka, MT (KREM-TV Ch. 2 Spokane, WA)—1-w, lat. 48° 39' 20", long. 115° 05' 30".

Glen Lake area—K11EM, Pinkham Mountain TV Club, Eureka, MT (KHQ-TV Ch. 6 Spokane, WA)—10-w, lat. 48° 39' 20", long. 115° 05' 30".

Glendive—K13PL, Meyer Bcstg. Co., Broadway at 4th, Bismarck, ND 58501 (KUMV-TV Ch. 8 Williston, ND)—100-w, lat. 47° 10' 39", long. 104° 38' 37".

Grass Range—K07OZ, Grass Range TV Tax District, Box 124, Grass Range, MT (KRTV Ch. 3 Great Falls)—10-w, lat. 46° 59' 30", long. 108° 49' 00".

Grass Range—K11BR, Grass Range TV Tax District, Box 124, Grass Range, MT (KFBB-TV Ch. 5 Great Falls)—1-w, lat. 46° 59' 30", long. 108° 49' 00".

Grass Range—K13BL, Grass Range TV Tax District, Box 124, Grass Range, MT (KULR-TV Ch. 8 Billings)—1-w, lat. 47° 00' 00", long. 108° 46' 00".

Hall—See K10HI, Drummond.

Hammond—See K09VL, Hayes.

Hammond Valley West—See K04FF, Forsyth.

Hardin, Crow Agency & rural area (north)—K06KF, S.J. Montana Assoc. Ltd. Partnership, Box 2557, 3203 3rd Ave. N, Billings, MT 59103 (KTVQ Ch. 2 Billings)—100-w, lat. 45° 44' 39", long. 107° 32' 08".

Harlem—K07BX, Harlem TV Club, Box 336, Harlem, MT (KFBB-TV Ch. 5 Great Falls)—1-w, lat. 48° 33' 30", long. 108° 47' 40".

Harlem—K10LT, Harlem TV Club, Box 336, Harlem, MT (CISA-TV Ch. 7 Lethbridge, Alta.)—1-w, lat. 48° 33' 30", long. 108° 47' 40".

Harlem—K12EQ, Harlem TV Club, Box 336, Harlem, MT (KRTV Ch. 3 Great Falls)—1-w, lat. 48° 33' 30", long. 108° 47' 40".

Harlowton—K10AX, Harlowton TV Assn., Harlowton, MT (KTVQ Ch. 2 Billings)—10-w, lat. 46° 19' 52", long. 109° 43' 30".

Harlowton—K13BE, Harlowton TV Assn., Harlowton, MT (KULR-TV Ch. 8 Billings)—10-w, lat. 46° 19' 52", long. 109° 43' 30".

Harlowton, Two Dot & Martinsdale—K59CE, Marlo TV Assn., Harlowton, MT (KTVQ Ch. 2 Billings)—100-w, lat. 46° 21' 05", long. 110° 08' 35".

Harlowton, Two Dot & Martinsdale—K61CE, Marlo TV Assn., Harlowton, MT (KULR-TV Ch. 8 Billings)—100-w, lat. 46° 21' 05", long. 110° 08' 35".

Havre—K09HZ, MDM Bcstg. Inc., Box 1139, Great Falls, MT 59403 (KFBB-TV Ch. 5 Great Falls)—100-w, lat. 48° 20' 09", long. 109° 44' 35".

***Havre**—K15BN, Arapahoe County TV Club, 18100 E. Berry Dr., Aurora, CO 80015 (WTBS Ch. 17 Atlanta, GA via satellite)—1000-w, lat. 48° 33' 16", long. 109° 40' 38".

Havre—K52CI, Continental TV Network Inc., 118 6th St. S, Great Falls, MT 59405 (KTGF Ch. 16 Great Falls)—100-w, lat. 48° 20' 09", long. 109° 44' 35".

Haxby—K05CD, Valley TV Club Inc., Box 1129, Glasgow, MT 59230 (KTVQ Ch. 2 Billings)—1-w, lat. 47° 32' 00", long. 106° 43' 20".

***Hayes & Hammond**—K09VL, Powder River County TV Board, County Courthouse, Broadus, MT 59317 (KTVQ Ch. 2 Billings)—10-w, lat. 45° 05' 28", long. 105° 01' 18".

Heart Butte—K08JB, School District 1, Heart Butte, MT 59448 (KTGF Ch. 16 Great Falls)—1-w, lat. 48° 18' 01", long. 112° 52' 43".

Heart Butte—K10KQ, School District 1, Heart Butte, MT 59448 (CBRT Ch. 9 Calgary, Alta.)—1-w, lat. 48° 18' 01", long. 112° 52' 43".

***Heart Butte**—K12KY, School District 1, Heart Butte, MT 59448 (KRTV Ch. 3 Great Falls)—1-w, lat. 48° 18' 01", long. 112° 52' 43".

Heath & surrounding area—K55AJ, S.J. Montana Assoc. Ltd. Partnership, Box 2557, 3203 3rd Ave. N, Billings, MT 59103 (KTVQ Ch. 2 Billings)—10-w, lat. 46° 50' 45", long. 109° 15' 25".

Hebgen Dam Resort, Madison Arm, Summer Home area & West Yellowstone—K32CG, West Yellowstone TV Translator District, 380 Cream Creek Rd., West Yellowstone, MT 59758 (KPVI Ch. 6 Pocatello-Blackfoot-Idaho Falls, ID)—20-w, lat. 44° 45' 10", long. 111° 11' 54".

Helena—See K08GK, East Helena.

Helena—K10FI, KFBB Corp., Box 1139, Great Falls, MT 59403 (KFBB-TV Ch. 5 Great Falls)—100-w, lat. 46° 36' 01", long. 112° 01' 28".

Heron, Noxon & Trout Creek—K08GU, Trout Creek, Heron & Noxon TV District, Box 1502, Noxon, MT (KREM-TV Ch. 2 Spokane, WA)—10-w, lat. 47° 57' 05", long. 115° 39' 22".

Heron, Noxon & Trout Creek—K10HA, Trout Creek, Heron & Noxon TV District, Box 1502, Noxon, MT (KJLY-TV Ch. 4 Spokane, WA)—10-w, lat. 47° 57' 05", long. 115° 39' 22".

Heron, Noxon & Trout Creek—K12HO, Trout Creek, Heron & Noxon TV District, Box 1502, Noxon, MT (KHQ-TV Ch. 6 Spokane, WA)—10-w, lat. 47° 57' 05", long. 115° 39' 22".

***Hinsdale**—K05IZ, Hinsdale TV District No. 1, Box 404, Hinsdale, MT 59230 (KRTV Ch. 3 Great Falls)—10-w, lat. 48° 21' 54", long. 106° 58' 30".

Hinsdale & rural area (north)—K10JK, Hinsdale TV Club, Hinsdale, MT (KRTV Ch. 3 Great Falls)—10-w, lat. 48° 21' 54", long. 106° 58' 30".

Hinsdale & rural area (north)—K13JO, Hinsdale TV Club, Hinsdale, MT (CKCK-TV Ch. 2 Regina, Sask.)—1-w, lat. 48° 21' 54", long. 106° 58' 30".

Hinsdale & Saco—K09BX, Phillips County TV Translator District, Box 387, Malta, MT 59538 (KTVQ Ch. 2 Billings)—1-w, lat. 48° 27' 35", long. 107° 25' 25".

Hinsdale rural area & Saco—K06FI, Phillips County TV Translator District, Box 387, Malta, MT 59538 (KFBB-TV Ch. 5 Great Falls)—1-w, lat. 48° 27' 35", long. 107° 25' 25".

Hinsdale rural area & Saco—K12FB, Phillips County TV Translator District, Box 387, Malta, MT 59538 (KRTV Ch. 3 Great Falls)—1-w, lat. 48° 27' 35", long. 107° 25' 25".

Hinsdale, Rock Creek & Vandalia—K07DI, Hinsdale TV Club, Hinsdale, MT (KUMV-TV Ch. 8 Williston, ND)—1-w, lat. 48° 21' 54", long. 106° 58' 30".

Hogeland & Turner—K66BZ, Big Flat TV Assn., Turner, MT (KRTV Ch. 3 Great Falls)—100-w, lat. 48° 52' 24", long. 108° 57' 13".

Hopp—See K09EN, Eagleton.

Horse Ranch area & Roy—K09CB, Roy TV Tax District, Box 494, Roy, MT (KFBB-TV Ch. 5 Great Falls)—1-w, lat. 47° 20' 36", long. 109° 07' 40".

Horse Ranch area & Roy—K11HN, Roy TV Tax District, Box 494, Roy, MT (KRTV Ch. 3 Great Falls)—1-w, lat. 47° 20' 36", long. 109° 07' 40".

Hot Springs—See K11IL, Bitterroot.

Hot Springs & rural area—K05AH, Hot Springs Community TV, Box 405, Hot Springs, MT (KECI-TV Ch. 13 Missoula)—5-w, lat. 47° 37' 17", long. 114° 38' 44".

Howard—K06JU, Forsyth TV Tax District, Box 214, Forsyth, MT (KULR-TV Ch. 8 Billings)—10-w, lat. 46° 19' 50", long. 106° 59' 35".

Howard (rural community)—K10AJ, Howard TV Club, Box 35, Rte. 2, Forsyth, MT (KTVQ Ch. 2 Billings)—1-w, lat. 46° 19' 50", long. 106° 59' 35".

Montana—Translators

- *Howard (rural community)—K12LN, Howard TV Club, Box 35, Rte. 2, Forsyth, MT (KULR-TV Ch. 8 Billings)—1-w, lat. 46° 19' 50", long. 106° 59' 35".
- Hungry Horse—See K07IT, Coram.
- Hungry Horse—See K10LH, Coram.
- Hungry Horse—See K12LU, Coram.
- Hysham—K110S, Treasure County TV District, Hysham, MT (KTVQ Ch. 2 Billings)—10-w, lat. 46° 14' 20", long. 107° 22' 00".
- Hysham—K13PO, Treasure County TV District, Hysham, MT (KULR-TV Ch. 8 Billings)—10-w, lat. 46° 14' 20", long. 107° 22' 00".
- Illiad—See K09EN, Eagleton.
- Indian Butte—See K06BG, Bear Creek.
- Jackson & rural area NW—K08GE, Jackson Booster Club, Jackson, MT (KECI-TV Ch. 13 Missoula)—1-w, lat. 45° 23' 00", long. 113° 28' 00".
- *Joplin—K35AD, S.J. Montana Assoc. Ltd. Partnership, Box 2557, 3203 3rd Ave. N, Billings, MT 59103 (KTVQ Ch. 2 Billings)—1000-w, lat. 48° 51' 17", long. 111° 08' 27".
- Joplin—K48AI, KRTV Communications Inc., Box 1331, Great Falls, MT 59403 (KRTV Ch. 3 Great Falls)—1000-w, lat. 48° 51' 17", long. 111° 08' 27".
- Joplin—See K54AM, Glacier County.
- Jordan—See K09HI, Black Butte.
- Jordan—See K11HE, Black Butte.
- Judith Gap & north rural area—K04GN, Judith Gap Translator District, Garmell, MT (KULR-TV Ch. 8 Billings)—10-w, lat. 46° 41' 00", long. 109° 44' 30".
- Judith Gap & north rural area—K06GX, Judith Gap Translator District, Garmell, MT (KTVQ Ch. 2 Billings)—10-w, lat. 46° 41' 00", long. 109° 44' 30".
- Kalispell—K29AA, Blacktail TV Tax District, Box 609, Lakeside, MT 59922 (KSPS-TV Ch. 7 Spokane, WA)—100-w, lat. 48° 30' 08", long. 114° 20' 16".
- Kalispell—See K67CZ, Bigfork.
- King Springs—See K09HY, Galpin.
- King Springs—See K11IA, Galpin.
- King Springs—See K13IB, Galpin.
- Lake Helena—See K08GK, East Helena.
- Lake McDonald—See K05FC, Coram.
- Lakeside—See K06EL, Fallon Creek.
- Lakeside—See K69AQ, Bigfork.
- Lame Deer—K05BL, Dull Knife Memorial College Inc., Box 206, Lame Deer, MT 59403 (KULR-TV Ch. 8 Billings)—1-w, lat. 45° 37' 42", long. 106° 39' 43".
- Lame Deer—See K11NZ, Ashland.
- Lame Deer—K13DF, Dull Knife Memorial College Inc., Box 206, Lame Deer, MT 59403 (KTVQ Ch. 2 Billings)—1-w, lat. 45° 37' 42", long. 106° 39' 43".
- Lame Deer—See K61BL, Ashland.
- Lame Deer—See K70ER, Castle Rock.
- Lame Jones—See K07FS, Fallon Creek.
- Lavina—K11MB, Golden Valley Assn., No. 2 Translator District, Lavina, MT (KTVQ Ch. 2 Billings)—1-w, lat. 46° 16' 50", long. 108° 53' 05".
- Lavina—K13MR, Golden Valley Assn., No. 2 Translator District, Lavina, MT (KULR-TV Ch. 8 Billings)—1-w, lat. 46° 16' 50", long. 108° 53' 05".
- Lebo Valley—See K11FX, Big Elk Valley.
- Lebo Valley—See K13MK, Big Elk Valley.
- Lenep—See K09LW, Martinsdale.
- Lenep & Martinsdale—K10JZ, Martinsdale-Lenep TV Assn., Martinsdale, MT (KTVM Ch. 6 Butte)—10-w, lat. 46° 26' 30", long. 110° 25' 15".
- Lenep, Martinsdale & Mud Creek area—K06AS, Martinsdale-Lenep, TV Assn., Martinsdale, MT (KULR-TV Ch. 8 Billings)—1-w, lat. 46° 26' 36", long. 110° 25' 20".
- Lenep, Martinsdale & Mud Creek area—K12BB, Martinsdale-Lenep TV Assn., Martinsdale, MT (KOLF-TV Ch. 4 Butte)—1-w, lat. 46° 26' 36", long. 110° 25' 20".
- Lewistown—K13DX, S.J. Montana Assoc. Ltd. Partnership, Box 2557, 3203 3rd Ave. N, Billings, MT 59103 (KTVQ Ch. 2 Billings)—100-w, lat. 47° 10' 45", long. 109° 32' 02".
- Lewistown—K17AD, KOUS-TV, Drawer D, Hardin, MT 59034 (KOUS-TV Ch. 4 Hardin-Billings)—100-w, lat. 47° 10' 42", long. 109° 32' 01".
- Lewistown—K43DC, MDM Bcstg. Inc., Box 1139, Great Falls, MT 59403 (KFBB-TV Ch. 5 Great Falls)—100-w, lat. 47° 10' 44", long. 109° 32' 15".
- *Lewistown—K45CS, KRTV Communications Inc., Box 1331, Great Falls, MT 59403 (KRTV Ch. 3 Great Falls)—100-w, lat. 47° 10' 42", long. 109° 32' 01".
- Lewistown—K47DP, KULR Corp., Box 80810, Billings, MT 59108 (KULR-TV Ch. 8 Billings)—100-w, lat. 47° 10' 44", long. 109° 32' 15".
- *Lexington, Livingston & Paradise Valley—K66BR, KULR Corp., Box 80810, Billings, MT 59108 (KULR-TV Ch. 8 Billings)—100-w, lat. 45° 35' 52", long. 110° 32' 45".
- *Libby—K58DR, KPAX Communications Inc., 2204 Regent St., Missoula, MT 59806 (KPAX-TV Ch. 8 Missoula)—100-w, lat. 48° 26' 17", long. 115° 31' 55".
- Libby—K60EA, Libby Video Club, 613 Dakota Ave., Libby, MT 59923 (KCFW-TV Ch. 9 Kalispell)—100-w, lat. 48° 26' 40", long. 115° 31' 20".
- Libby—K62DL, Libby Video Club, Box 856, Libby, MT 59923 (KREM-TV Ch. 2 Spokane, WA)—100-w, lat. 48° 26' 40", long. 115° 31' 20".
- Libby—K64DL, Libby Video Club, 613 Dakota Ave., Libby, MT 59223 (KOLY-TV Ch. 4 Spokane, WA)—100-w, lat. 48° 26' 40", long. 115° 31' 20".
- Libby—K66DR, Libby Video Club, 613 Dakota Ave., Libby, MT 59923 (KHQ-TV Ch. 6 Spokane, WA)—100-w, lat. 48° 26' 40", long. 115° 31' 20".
- Libby—K68AS, Libby Video Club, Box 856, Libby, MT (KSPS-TV Ch. 7 Spokane, WA)—20-w, lat. 48° 26' 15", long. 115° 31' 45".
- Libby Dam Site Trailer Park—See K11MF, Bobtail Creek.
- Libby Dam Site Trailer Park—See K13MY, Bobtail Creek.
- Liberty County—See K54AM, Glacier County.
- Liberty County—See K74DW, Glacier County.
- Liberty County—See K76AG, Glacier County.
- Liberty County—See K78AH, Glacier County.
- Livingston—K09CP, Park Non-Profit TV Inc., Box 138, Livingston, MT (KTVQ Ch. 2 Billings)—1-w, lat. 45° 45' 58", long. 110° 19' 39".
- Livingston—K11CW, Park Non-Profit TV Inc., Box 138, Livingston, MT (KOLF-TV Ch. 4 Butte)—1-w, lat. 45° 45' 58", long. 110° 19' 39".
- Livingston—K13DJ, Park Non-Profit TV Inc., Box 138, Livingston, MT (KULR-TV Ch. 8 Billings)—1-w, lat. 45° 45' 58", long. 110° 19' 39".
- Livingston—K17BT, Shields Valley TV Tax District, (KUSM Ch. 9 Bozeman)—10-w, lat. 45° 35' 52", long. 110° 32' 45".
- Livingston—See K63BQ, Bozeman.
- Livingston—See K65BZ, Bozeman.
- Livingston—See K66BR, Lexington.
- Livingston—See K69CM, Big Timber.
- Livingston & Paradise Valley—K55CF, Paradise Valley TV District, Rte. 1, Emigrant, MT (KOLF-TV Ch. 4 Butte)—100-w, lat. 45° 35' 52", long. 110° 32' 45".
- Livingston & Paradise Valley—K60BE, Paradise Valley TV District, Rte. 1, Emigrant, MT (KTVQ Ch. 2 Billings)—100-w, lat. 45° 35' 52", long. 110° 32' 45".
- Livingston & Paradise Valley—K63BV, Paradise Valley TV District, Rte. 1, Emigrant, MT (KTVM-TV Ch. 6 Butte)—100-w, lat. 45° 35' 52", long. 110° 32' 45".
- Lloyd—K11RY, Bear Paw TV Club, Lloyd, MT (KFBB-TV Ch. 5 Great Falls)—1-w, lat. 48° 15' 20", long. 109° 16' 45".
- Lloyd—K13QR, Bear Paw TV Club, Lloyd, MT (KRTV Ch. 3 Great Falls)—1-w, lat. 48° 15' 20", long. 109° 16' 45".
- Lodge Grass—K10AO, Lodge Grass TV Assn., Lodge Grass, MT (KTVQ Ch. 2 Billings)—1-w, lat. 45° 19' 00", long. 107° 19' 45".
- Lodge Grass—K12AT, Lodge Grass TV Assn., Lodge Grass, MT (KULR-TV Ch. 8 Billings)—1-w, lat. 45° 19' 00", long. 107° 19' 45".
- Lodgepole Creek, Northfork & Stevens Fork Creek—K10AU, Garfield TV Club, Brusett, MT (KTVQ Ch. 2 Billings)—1-w, lat. 47° 14' 55", long. 107° 27' 35".
- Loma—K07AM, Loma TV Club, Loma, MT (KRTV Ch. 3 Great Falls)—1-w, lat. 47° 56' 25", long. 110° 29' 55".
- Loma—K11AD, Loma TV Club, Loma, MT (KFBB-TV Ch. 5 Great Falls)—1-w, lat. 47° 56' 25", long. 110° 29' 55".
- Loring & Turner—K09JQ, Phillips County TV Translator District, Box 387, Malta, MT 59538 (KRTV Ch. 3 Great Falls)—1-w, lat. 48° 53' 45", long. 107° 58' 13".
- Loring & west area—K65AH, Phillips County TV Translator District, Box 387, Malta, MT 59538 (CJFB-TV Ch. 5 Swift Current, Sask.)—100-w, lat. 48° 53' 45", long. 107° 58' 13".
- Loring, Lovejoy, Whitewater & Wynot—K07B, Phillips County TV Translator District, Box 387, Malta, MT 59538 (KTGF Ch. 16 Great Falls)—1-w, lat. 48° 45' 30", long. 107° 45' 00".
- Loring, Lovejoy, Whitewater & Wynot—K11GX, Phillips County TV Translator District, Box 387, Malta, MT 59538 (KRTV Ch. 3 Great Falls)—1-w, lat. 48° 45' 30", long. 107° 45' 00".
- Loring, Lovejoy, Whitewater & Wynot—K13DU, Phillips County TV Translator District, Box 387, Malta, MT 59538 (KTVQ Ch. 2 Billings)—1-w, lat. 48° 45' 30", long. 107° 45' 00".
- Loring, Lovejoy, Whitewater & Wynot—K13DU, Phillips County TV Translator District, Box 387, Malta, MT 59538 (KTVQ Ch. 2 Billings)—1-w, lat. 48° 45' 30", long. 107° 45' 00".
- Lovejoy—See K07IB, Loring.
- Lovejoy—See K11GX, Loring.
- Lovejoy—See K13DU, Loring.
- Lower Rosebud Creek—See K04FF, Forsyth.
- Lower Rosebud Creek rural community—K10ED, Lower Rosebud TV Club Inc., Forsyth, MT (KTVQ Ch. 2 Billings)—10-w, lat. 46° 00' 29", long. 106° 22' 40".
- Lynch Creek—See K68AW, Burgess Lake.
- Madison Arm—See K32CG, Hebgen Dam Resort.
- Madison Valley—See K11CI, Bear Creek Valley.

Translators—Montana

- Malta**—K07IC, Phillips County TV Translator District, Box 387, Malta, MT 59538 (KFBB-TV Ch. 5 Great Falls)—1-w, lat. 48° 22' 02", long. 107° 51' 55".
- Malta, Strater & Wagner**—K11H, Valley County Television District 1, Box 311, Glasgow, MT 59230 (KTGF Ch. 16 Great Falls)—1-w, lat. 48° 22' 02", long. 107° 51' 55".
- Malta, Strater & Wagner**—K13GP, Phillips County TV Translator District, Box 387, Malta, MT 59538 (KRTV Ch. 3 Great Falls)—1-w, lat. 48° 22' 02", long. 107° 51' 55".
- Manhattan**—See K18AF, Bozeman.
- Martin City**—See K07IT, Coram.
- Martin City**—See K10LH, Coram.
- Martin City**—See K12LU, Coram.
- Martinsdale**—See K06AS, Lennep.
- Martinsdale**—See K07KD, Checkerboard.
- Martinsdale**—See K10JZ, Lennep.
- Martinsdale**—See K12BB, Lennep.
- Martinsdale**—See K59CE, Harlowton.
- Martinsdale**—See K61CE, Harlowton.
- Martinsdale-Lennep**—K09LW, Martinsdale-Lennep TV Assn., Martinsdale, MT (KTVQ Ch. 2 Billings)—10-w, lat. 46° 28' 15", long. 110° 26' 59".
- McAllister**—See K09KH, Ennis.
- McLeod & south rural area**—K10KZ, Boulder TV Assn., Box 66, McLeod, MT (KTVQ Ch. 2 Billings)—10-w, lat. 45° 37' 00", long. 110° 06' 00".
- McLeod & south rural area**—K12LJ, Boulder TV Assn., Box 66, McLeod, MT (KULR-TV Ch. 8 Billings)—10-w, lat. 45° 37' 00", long. 110° 06' 00".
- Melville**—See K11NL, Big Timber.
- Melville**—See K13BD, Big Timber.
- Mid Powder River**—See K06AA, Belle Creek.
- Miles City**—K06FE, KULR Corp., Box 23909, Billings, MT 59104 (KULR-TV Ch. 8 Billings)—100-w, lat. 46° 26' 01", long. 105° 50' 51".
- Miles City**—K10GF, SJL Montana Assoc. Ltd. Partnership, Box 2557, 3203 3rd Ave. N, Billings, MT 59103 (KTVQ Ch. 2 Billings)—100-w, lat. 46° 26' 01", long. 105° 50' 51".
- Miner Basin**—See K05EH, Emigrant.
- Miner Basin**—See K07JK, Emigrant.
- Miner Basin**—See K10AH, Emigrant.
- Mizpah**—See K06AA, Belle Creek.
- Montana Power Camp**—See K09FS, Cut Bank.
- Montana Power Camp**—See K11AN, Cut Bank.
- Montana Power Camp**—See K13AR, Cut Bank.
- Mud Creek**—See K06AS, Lennep.
- Mud Creek**—See K12BB, Lennep.
- ***Muddy Creek**—K55ED, Dull Knife Memorial College Inc., Box 206, Lame Deer, MT 59403 (K10ML Ch. 10 Busby)—1-w, lat. 45° 35' 31", long. 106° 44' 37".
- Nashua**—See K41BT, Fort Peck.
- Nashua**—See K45CH, Fort Peck.
- Nashua**—See K49CF, Fort Peck.
- New Chicago**—See K10HI, Drummond.
- Niarada**—See K11L, Bitterroot.
- North Cheyenne Indian Reservation**—K07TR, Dull Knife Memorial College Inc., Box 206, Lame Deer, MT 59403 (KTVQ Ch. 2 Billings)—100-w, lat. 45° 31' 23", long. 106° 43' 53".
- ***North Cheyenne Indian Reservation**—K67CY, Dull Knife Memorial College Inc., Box 206, Lame Deer, MT 59403 (K10ML Ch. 10 Busby)—1-w, lat. 45° 38' 15", long. 106° 44' 57".
- North Montana Power Camp**—See K09FS, Cut Bank.
- North Montana Power Camp**—See K11AN, Cut Bank.
- North Montana Power Camp**—See K13AR, Cut Bank.
- Northfork**—See K10AU, Lodgepole Creek.
- Noxon**—See K08GU, Heron.
- Noxon**—See K10HA, Heron.
- Noxon**—See K12HO, Heron.
- Olive**—K05FQ, Mizpah TV Club, Newman Hall, Olive, MT (KTVQ Ch. 2 Billings)—5-w, lat. 45° 39' 33", long. 105° 26' 16".
- Oney & Stryker**—K110A, Stillwater TV Assn., Oney, MT (KOLY-TV Ch. 4 Spokane, WA)—1-w, lat. 48° 39' 10", long. 114° 38' 05".
- ***Opheim**—K13RE, Opheim Community Club, Opheim, MT (KUMV-TV Ch. 8 Williston, ND)—10-w, lat. 48° 51' 30", long. 106° 10' 43".
- Otter Creek**—See K05AD, Ashland.
- Otter Creek**—See K11NL, Big Timber.
- Otter Creek**—See K12FA, Ashland.
- Otter Creek**—See K13BD, Big Timber.
- Otter, Quietus & Sayle, MT & Passaic, WY**—K06CD, Otter TV Assn., Otter, MT (KULR-TV Ch. 8 Billings)—1-w, lat. 45° 08' 03", long. 106° 01' 23".
- Paradise & Plains**—K05GM, Plains-Paradise TV District, Box 74, Paradise, MT (KPAX-TV Ch. 8 Missoula)—10-w, lat. 47° 31' 30", long. 114° 57' 28".
- Paradise & Plains**—K07CH, Plains-Paradise TV District, Box 74, Paradise, MT (KOLY-TV Ch. 4 Spokane, WA)—10-w, lat. 47° 31' 30", long. 114° 57' 28".
- Paradise Valley**—See K05EH, Emigrant.
- Paradise Valley**—See K07JK, Emigrant.
- Paradise Valley**—See K10AH, Emigrant.
- Paradise Valley**—See K55CF, Livingston.
- Paradise Valley**—See K60BE, Livingston.
- Paradise Valley**—See K63BV, Livingston.
- Paradise Valley**—See K66BR, Lexington.
- Peerless & Richland**—K04AD, Peerless-Richland TV District, Peerless, MT (KUMV-TV Ch. 8 Williston, ND)—1-w, lat. 48° 47' 06", long. 105° 51' 36".
- Phillipsburg**—K07KX, Phillipsburg TV Tax District, Box 10, Phillipsburg, MT (KXLF-TV Ch. 4 Butte)—1-w, lat. 46° 20' 30", long. 113° 19' 49".
- Phillipsburg**—K09LI, Phillipsburg TV Tax District, Box 10, Phillipsburg, MT (KECI-TV Ch. 13 Missoula)—1-w, lat. 46° 20' 30", long. 113° 19' 49".
- Phillips County**—K20BP, Phillips County TV Translator District, Box 387, Malta, MT 59538 (KFBB-TV Ch. 5 Great Falls)—100-w, lat. 47° 56' 20", long. 108° 32' 40".
- Phillips County**—K46BX, Phillips County TV Translator District, Box 387, Malta, MT 59538 (KRTV Ch. 3 Great Falls)—100-w, lat. 47° 56' 20", long. 108° 32' 40".
- Pipe Creek**—See K11MF, Bobtail Creek.
- Pipe Creek**—See K13MY, Bobtail Creek.
- Pipe Creek, Bobtail Creek, Quartz Creek & Libby Dam Site Trailer Park**—K10LL, Libby Video Club, Box 856, Libby, MT (KHQ-TV Ch. 6 Spokane, WA)—1-w, lat. 48° 21' 13", long. 115° 40' 42".
- Plains**—K11JP, Plains-Paradise TV District, Box 74, Paradise, MT (KECI-TV Ch. 13 Missoula)—1-w, lat. 47° 31' 15", long. 114° 57' 28".
- Plentywood**—K13LW, Plentywood Translator Corp., 114 N. Monroe, Plentywood, MT (CKCK-TV Ch. 2 Regina, Sask.)—1-w, lat. 48° 41' 42", long. 104° 35' 41".
- Plevna**—See K07FS, Fallon Creek.
- Plevna**—K09V, Plevna TV Booster Club, Plevna, MT (KXGN-TV Ch. 5 Glendive)—1-w, lat. 46° 20' 00", long. 104° 31' 50".
- Polaris & Upper Grasshopper Valley**—K07OC, Grasshopper TV Assn., Box 269, Dillon, MT (KXLF-TV Ch. 4 Butte)—0.25-w, lat. 45° 26' 00", long. 113° 09' 00".
- Polaris & Upper Grasshopper Valley**—K09MY, Grasshopper TV Assn., Box 269, Dillon, MT (KTVM Ch. 6 Butte)—0.25-w, lat. 45° 26' 00", long. 113° 09' 00".
- Polson**—K07HG, Blacktail TV Tax District, Box 609, Lakeside, MT 59922 (KECI-TV Ch. 13 Missoula)—1-w, lat. 47° 40' 42", long. 114° 08' 36".
- Polson**—K11HO, Blacktail TV Tax District, Box 609, Lakeside, MT 59922 (KPAX-TV Ch. 8 Missoula)—10-w, lat. 47° 40' 42", long. 114° 08' 36".
- ***Polson, Rollins, Elmo & Dayton**—K10LP, Blacktail TV Tax District, Box 609, Lakeside, MT 59922 (KREM-TV Ch. 2 Spokane, WA)—5-w, lat. 47° 45' 00", long. 114° 00' 00".
- Pony**—K07PQ, Pony Homecoming Club, Pony, MT (KXLF-TV Ch. 4 Butte)—1-w, lat. 45° 39' 37", long. 111° 52' 52".
- Pony**—K10HZ, Eagle Communications Inc., TV Bldg., 340 W. Main St., Missoula, MT 59802 (KTVM Ch. 6 Butte)—1-w, lat. 45° 39' 37", long. 111° 52' 52".
- Poplar**—K13PZ, Poplar TV District, Box 1279, Poplar, MT (KFBB-TV Ch. 5 Great Falls)—10-w, lat. 48° 08' 25", long. 105° 07' 15".
- Powder River**—See K08JV, Broadus.
- Pump's Ranch**—K11NC, David & Henry Pump, Two Dot, MT (KTVQ Ch. 2 Billings)—1-w, lat. 46° 20' 28", long. 110° 13' 45".
- Pump's Ranch**—K13NX, David & Henry Pump, Two Dot, MT (KULR-TV Ch. 8 Billings)—1-w, lat. 46° 20' 28", long. 110° 13' 45".
- Quartz Creek**—See K11MF, Bobtail Creek.
- Quartz Creek**—See K13MY, Bobtail Creek.
- Quietus**—See K06CD, Otter.
- Rexford**—See K02AO, Eureka.
- Rexford**—See K05GC, Fortine.
- Richey**—K13JU, Richey TV District, Richey, MT (KXGN-TV Ch. 5 Glendive)—1-w, lat. 47° 40' 00", long. 105° 03' 45".
- Rock Creek**—See K07DI, Hinsdale.
- Rock Springs**—See K07EK, Circle.
- Rollins**—See K03DJ, Big Arm.
- Rollins**—See K05EE, Big Arm.
- Rollins**—See K10LP, Polson.
- Rollins**—See K58BE, Dayton.
- Rollins**—See K60AL, Finley Point.
- Rosebud**—See K04FF, Forsyth.
- Rosebud & eastern rural area**—K07QK, Forsyth TV Tax District, Box 214, Forsyth, MT (KTVQ Ch. 2 Billings)—10-w, lat. 46° 18' 50", long. 106° 30' 25".
- Rosebud & eastern rural area**—K09OK, Forsyth TV Tax District, Box 214, Forsyth, MT (KULR-TV Ch. 8 Billings)—10-w, lat. 46° 18' 50", long. 106° 30' 25".

- *Rosebud Valley Creek**—K63EH, Dull Knife Memorial College Inc., Box 206, Lame Deer, MT 59403 (KULR-TV Ch. 8 Billings)—10-w, lat. 45° 22' 36", long. 107° 00' 26".
- Roundup**—K06KX, Roundup TV Tax District, Courthouse, Roundup, MT (KUED Ch. 7 Salt Lake City, UT)—10-w, lat. 46° 28' 02", long. 108° 33' 50".
- Roundup**—K11FS, Roundup TV Tax District, Courthouse, Roundup, MT (KTUV Ch. 2 Billings)—10-w, lat. 46° 28' 02", long. 108° 33' 50".
- Roundup**—K13AN, Roundup TV Tax District, Courthouse, Roundup, MT (KULR-TV Ch. 8 Billings)—10-w, lat. 46° 28' 02", long. 108° 33' 50".
- Roy**—See K06BG, Bear Creek.
- Roy**—See K09CB, Horse Ranch.
- Roy**—See K11HN, Horse Ranch.
- Russell Point Ranch area**—K09OL, Russell Point TV, Russell Point Ranch, MT (KTUV Ch. 2 Billings)—1-w, lat. 46° 31' 30", long. 106° 19' 30".
- Ryegate**—K06FU, Golden Valley TV Assn. 1, Box 85, Ryegate, MT (KULR-TV Ch. 8 Billings)—1-w, lat. 46° 18' 06", long. 109° 15' 14".
- Ryegate**—K12HB, Golden Valley TV Assn. 1, Box 85, Ryegate, MT (KTUV Ch. 2 Billings)—1-w, lat. 46° 18' 06", long. 109° 15' 14".
- Saco**—See K06FI, Hinsdale.
- Saco**—See K09BX, Hinsdale.
- Saco**—See K12FB, Hinsdale.
- St. Mary**—See K06JT, Babb.
- St. Regis**—K05DS, St. Regis TV Tax District, Box 85, St. Regis, MT (KECI-TV Ch. 13 Missoula)—1-w, lat. 47° 19' 08", long. 115° 07' 04".
- St. Regis**—K10HM, St. Regis TV Tax District, Box 85, St. Regis, MT (KXLY-TV Ch. 4 Spokane, WA)—1-w, lat. 47° 19' 08", long. 115° 07' 04".
- Salt Creek Community**—K10JF, Monument TV, Box 66, Hilger, MT (KFBB-TV Ch. 5 Great Falls)—1-w, lat. 47° 24' 00", long. 109° 30' 00".
- Salt Creek Community**—K12JQ, Monument TV, Box 66, Hilger, MT (KRTV Ch. 3 Great Falls)—1-w, lat. 47° 24' 00", long. 109° 30' 00".
- Sand Springs**—K13HK, Garfield TV Club, Brusett, MT (KULR-TV Ch. 8 Billings)—1-w, lat. 47° 01' 30", long. 107° 26' 00".
- Santa Rita**—See K09FS, Cut Bank.
- Santa Rita**—See K11AN, Cut Bank.
- Santa Rita**—See K13AR, Cut Bank.
- Sayle**—See K06CD, Otter.
- Scobey**—K13MA, Klear-Vu Television District, Box 12, Scobey, MT 59263 (KUMV-TV Ch. 8 Williston, ND)—5-w, lat. 48° 47' 51", long. 105° 21' 14".
- Scobey, Four Buttes & rural area (south)**—K03DP, Klear-Vu Television District, Box 12, Scobey, MT 59263 (KXMD-TV Ch. 11 Williston, ND)—10-w, lat. 48° 47' 51", long. 105° 21' 14".
- Shelby**—K08DQ, Shelby TV Club Inc., 234 Main St., Shelby, MT (KRTV Ch. 3 Great Falls)—1-w, lat. 48° 30' 43", long. 111° 50' 01".
- Shelby**—K10EC, Shelby TV Club Inc., 234 Main St., Shelby, MT (KFBB-TV Ch. 5 Great Falls)—1-w, lat. 48° 30' 43", long. 111° 50' 01".
- Shelby**—K12DI, Shelby TV Club Inc., 234 Main St., Shelby, MT (CISA-TV Ch. 7 Lethbridge, Alta.)—1-w, lat. 48° 30' 43", long. 111° 50' 01".
- Sidney**—See K13IG, Fairview.
- Silver Gate**—See K11GE, Clarks Fork, WY.
- Silver Gate**—See K13FW, Clarks Fork, WY.
- Skidoo Bay**—See K58BE, Dayton.
- Somers**—See K06EL, Fallon Creek.
- Somers**—K07EN, Blacktail TV Tax District, Box 609, Lakeside, MT 59922 (KXLY-TV Ch. 4 Spokane, WA)—10-w, lat. 48° 01' 15", long. 114° 03' 30".
- Somers**—K11KE, Blacktail TV Tax District, Box 609, Lakeside, MT 59922 (KREM-TV Ch. 2 Spokane, WA)—10-w, lat. 48° 01' 15", long. 114° 03' 30".
- Somers**—See K69AQ, Bigfork.
- Sonnette**—See K10AC, Broadus.
- Sonnette**—See K12CQ, Broadus.
- Spring Coulee**—See K09EN, Eagleton.
- Stacey**—See K10AC, Broadus.
- Stacey**—See K12CQ, Broadus.
- Stanford**—K07AV, Stanford TV Assn., Stanford, MT (KRTV Ch. 3 Great Falls)—1-w, lat. 47° 10' 29", long. 110° 15' 47".
- Stanford**—K11AQ, Stanford TV Assn., Stanford, MT (KFBB-TV Ch. 5 Great Falls)—1-w, lat. 47° 10' 29", long. 110° 15' 47".
- *Stanford**—K24CD, Continental TV Network Inc., 118 6th St. S, Great Falls, MT 59405—100-w, lat. 47° 10' 29", long. 110° 15' 47".
- Stevens Fork Creek**—See K10AU, Lodgepole Creek.
- Strater**—See K11H, Maka.
- Strater**—See K13GP, Maka.
- Stryker**—See K110A, Olney.
- Sula**—K03GW, Sula TV District, Box 15, Sula, MT 59871 (KPAX-TV Ch. 8 Missoula)—10-w, lat. 45° 49' 18", long. 113° 59' 37".
- Sula**—K05JE, Sula TV District, Box 15, Sula, MT—lat. 45° 49' 18", long. 113° 59' 37".
- Sula**—K09AU, Sula TV Booster Club, Sula, MT (KECI-TV Ch. 13 Missoula)—1-w, lat. 45° 50' 08", long. 113° 57' 46".
- Summer Home area**—See K32CG, Hebgen Dam Resort.
- Sunburst**—See K63AQ, Border Field.
- Sunburst**—See K65DK, Border Field.
- Superior**—K03DT, Superior TV Booster Club, Box 547, Superior, MT (KECI-TV Ch. 13 Missoula)—1-w, lat. 47° 10' 30", long. 114° 55' 00".
- Superior**—K11FF, Superior TV Booster Club, Box 547, Superior, MT (KPAX-TV Ch. 8 Missoula)—1-w, lat. 47° 10' 30", long. 114° 55' 00".
- Swan Valley**—See K06EL, Fallon Creek.
- Sweetgrass**—See K63AQ, Border Field.
- Sweetgrass**—See K65DK, Border Field.
- Tampico**—See K09HY, Galpin.
- Tampico**—See K11IA, Galpin.
- Tampico**—See K13IB, Galpin.
- Tampico & rural area**—K57AJ, Valley County Television District 1, Box 311, Glasgow, MT 59230 (KRTV Ch. 3 Great Falls)—100-w, lat. 48° 21' 42", long. 107° 08' 56".
- Tampico & rural area**—K69DN, Valley County Television District 1, Box 311, Glasgow, MT 59230 (KFBB-TV Ch. 5 Great Falls)—100-w, lat. 48° 21' 42", long. 107° 08' 56".
- *Terry**—K07JG, Prairie TV District, 202 Laundre, Terry, MT 59349 (KRMA-TV Ch. 6 Denver, CO)—10-w, lat. 46° 49' 00", long. 105° 19' 21".
- Terry**—K11AA, Prairie TV District, 202 Laundre, Terry, MT 59349 (KYUS-TV Ch. 3 Miles City)—1-w, lat. 46° 49' 00", long. 105° 19' 21".
- Terry**—See K13K, Fallon.
- Terry Creek**—See K07EK, Circle.
- Thompson Falls & Thompson River area**—K07FL, Thompson Falls TV District, Box 536, Thompson Falls, MT (KREM-TV Ch. 2 Spokane, WA)—10-w, lat. 47° 33' 00", long. 115° 21' 30".
- Thompson Falls & Thompson River area**—K09FQ, Thompson Falls TV District, Box 536, Thompson Falls, MT (KXLY-TV Ch. 4 Spokane, WA)—10-w, lat. 47° 33' 00", long. 115° 21' 30".
- Thompson Falls & Thompson River area**—K11FQ, Thompson Falls TV District, Box 536, Thompson Falls, MT (KHQ-TV Ch. 6 Spokane, WA)—10-w, lat. 47° 33' 00", long. 115° 21' 30".
- Thompson River**—See K07FL, Thompson Falls.
- Thompson River**—See K09FQ, Thompson Falls.
- Thompson River**—See K11FQ, Thompson Falls.
- Toole County**—See K54AM, Glacier County.
- Toole County**—K72AM, East Butte TV Club Inc., Joplin, MT (CISA-TV Ch. 7 Lethbridge, Alta.)—100-w, lat. 48° 51' 30", long. 111° 06' 28".
- Toole County**—See K74DW, Glacier County.
- Toole County**—See K76AG, Glacier County.
- Toole County**—See K78AH, Glacier County.
- Townsend**—K07EJ, Townsend TV District, Box 578, Townsend, MT (KRTV Ch. 3 Great Falls)—10-w, lat. 46° 16' 43", long. 111° 32' 55".
- Townsend**—K13KH, Townsend TV District, Box 578, Townsend, MT (KXLF-TV Ch. 4 Butte)—10-w, lat. 46° 17' 00", long. 111° 33' 00".
- Trident**—K10BO, Trident Community Club, Trident, MT (KXLF-TV Ch. 4 Butte)—1-w, lat. 45° 56' 21", long. 111° 29' 10".
- Trident**—K13LX, Trident Community Club, Trident, MT (KTVM Ch. 6 Butte)—1-w, lat. 45° 56' 21", long. 111° 29' 10".
- Trout Creek**—See K08GU, Heron.
- Trout Creek**—See K10HA, Heron.
- Trout Creek**—See K12HO, Heron.
- Troy**—K08BG, Troy TV District, Troy, MT (KREM-TV Ch. 2 Spokane, WA)—10-w, lat. 48° 28' 56", long. 115° 53' 03".
- Troy**—K10AF, Troy TV District, Troy, MT (KXLY-TV Ch. 4 Spokane, WA)—10-w, lat. 48° 28' 56", long. 115° 53' 03".
- Troy**—K12AA, Troy TV District, Troy, MT (KHQ-TV Ch. 6 Spokane, WA)—10-w, lat. 48° 28' 56", long. 115° 53' 03".
- Turner**—See K09JQ, Loring.
- Turner**—K60BV, Big Flat TV Assn., Turner, MT (KFBB-TV Ch. 5 Great Falls)—100-w, lat. 48° 52' 24", long. 108° 57' 13".
- Turner**—K64BQ, Big Flat TV Assn., Turner, MT (KTGF Ch. 16 Great Falls)—100-w, lat. 48° 52' 24", long. 108° 57' 13".
- Turner**—See K66BZ, Hogeland.
- Two Dot**—See K11FX, Big Elk Valley.
- Two Dot**—See K13MK, Big Elk Valley.
- Two Dot**—See K59CE, Harlowton.
- Two Dot**—See K61CE, Harlowton.
- Upper Grasshopper Valley**—See K07OC, Polaris.

Translators—Montana

- Upper Grasshopper Valley**—See K09MY, Polaris. Ch. 4 Spokane, WA)—100-w, lat. 47° 22' 20", long. 114° 51' 28".
- Upper Little Horn Valley & Wyola**—K10CB, Wyola Community TV Assn., Wyola, MT (KTVO Ch. 2 Billings)—1-w, lat. 45° 06' 40", long. 107° 24' 46".
- Upper Little Horn Valley & Wyola**—K13CF, Wyola Community TV Assn., Wyola, MT (KULR-TV Ch. 8 Billings)—1-w, lat. 45° 06' 40", long. 107° 24' 46".
- Upper Powder River**—See K03CS, Broadus.
- Upper Powder River**—See K06AA, Belle Creek.
- Upper Rattlesnake**—See K11W, East Missoula.
- Valier**—K09JN, Valier TV District, Valier, MT (KFBB-TV Ch. 5 Great Falls)—1-w, lat. 48° 19' 10", long. 112° 02' 03".
- Valier**—K11GA, Valier TV District, Valier, MT (KRTV Ch. 3 Great Falls)—1-w, lat. 48° 19' 10", long. 112° 02' 03".
- Valier**—K13KA, Valier TV District, Valier, MT (CISA-TV Ch. 7 Lethbridge, Alta.)—1-w, lat. 48° 19' 10", long. 112° 02' 03".
- Valley County**—K43CQ, Valley County Television District 1, Box 311, Glasgow, MT 59230 (KUMV-TV Ch. 8 Williston, ND)—100-w, lat. 48° 01' 49", long. 106° 17' 48".
- Vandale**—See K07DI, Hinsdale.
- Varney**—See K11CI, Bear Creek Valley.
- ***Vida**—K22CD, Glendive Bcstg. Corp., 210 S. Douglas St., Glendive, MT 59330 (KXGN-TV Ch. 5 Glendive)—100-w, lat. 47° 55' 20", long. 105° 29' 55".
- Virginia City**—K07CU, Virginia City TV Booster Club, Box 3, Virginia City, MT (KXLF-TV Ch. 4 Butte)—1-w, lat. 45° 16' 30", long. 111° 57' 15".
- Virginia City**—K10HL, Eagle Communications Inc., TV Bldg., 340 W. Main St., Missoula, MT 59802 (KTVM Ch. 6 Butte)—1-w, lat. 45° 16' 30", long. 111° 57' 15".
- Volborg**—K06AC, Stacey TV Club, Volborg, MT (KULR-TV Ch. 8 Billings)—1-w, lat. 45° 40' 00", long. 105° 57' 00".
- Wagner**—See K08FS, Dodson.
- Wagner**—See K10FC, Dodson.
- Wagner**—See K11IH, Malta.
- Wagner**—See K12GP, Dodson.
- Wagner**—See K13GP, Malta.
- Watkins**—See K09KH, Ennis.
- Webster**—K06IP, Baker TV Tax District, Box 580, Baker, MT (KPSD-TV Ch. 13 Eagle Butte, SD)—10-w, lat. 46° 00' 45", long. 104° 09' 25".
- Weeksville**—K66AC, Plains-Paradise TV District, Box 74, Paradise, MT (KXLY-TV Ch. 4 Spokane, WA)—100-w, lat. 47° 22' 20", long. 114° 51' 28".
- Weeksville**—See K68AW, Burgess Lake.
- West Butte**—See K63AQ, Border Field.
- West Butte**—See K65DK, Border Field.
- West Glacier**—See K05FC, Coram.
- West Glacier**—See K07IT, Coram.
- West Glacier**—See K10LH, Coram.
- West Glacier**—See K12LU, Coram.
- West Yellowstone**—K28AZ, West Yellowstone TV Translator District, 380 Cream Creek Rd., West Yellowstone, MT 59758 (KIDK Ch. 3 Idaho Falls-Pocatello-Blackfoot, ID)—20-w, lat. 44° 45' 10", long. 111° 11' 54".
- West Yellowstone**—See K32CG, Hebgen Dam Resort.
- West Yellowstone**—K34AW, West Yellowstone TV Translator District, 380 Cream Creek Rd., West Yellowstone, MT 59758 (KIFI-TV Ch. 8 Idaho Falls-Pocatello-Blackfoot, ID)—20-w, lat. 44° 45' 10", long. 111° 11' 54".
- White Sulphur Springs**—K07NJ, Tru Vue TV Assn. Inc., Box 421, White Sulphur Springs, MT (KTVM Ch. 6 Butte)—10-w, lat. 46° 30' 12", long. 110° 49' 41".
- White Sulphur Springs**—K08LI, Meagher County Public Television Inc.—lat. 46° 30' 12", long. 110° 49' 41".
- White Sulphur Springs**—K09MH, Tru Vue TV Assn. Inc., Box 421, White Sulphur Springs, MT (KXLF-TV Ch. 4 Butte)—10-w, lat. 46° 30' 12", long. 110° 49' 41".
- White Sulphur Springs**—K11MP, Tru Vue TV Assn. Inc., Box 421, White Sulphur Springs, MT (KFBB-TV Ch. 5 Great Falls)—10-w, lat. 46° 30' 12", long. 110° 49' 41".
- White Sulphur Springs**—K130P, Tru Vue TV Assn. Inc., Box 421, White Sulphur Springs, MT (KRTV Ch. 3 Great Falls)—10-w, lat. 46° 30' 12", long. 110° 49' 41".
- White Sulphur Springs**—K57CX, Meagher County Public Television Inc. (KRMA-TV Ch. 6 Denver, CO)—1-w, lat. 46° 30' 12", long. 110° 49' 41".
- ***Whitefish**—K38CI, KPAX Communications Inc., 2204 Regent St., Missoula, MT 59806 (KPAX-TV Ch. 8 Missoula)—100-w, lat. 48° 30' 22", long. 114° 20' 50".
- Whitewater**—See K07IB, Loring.
- Whitewater**—See K11GX, Loring.
- Whitewater**—See K13DU, Loring.
- Willard**—See K07FS, Fallon Creek.
- Willow Creek**—See K10HI, Drummond.
- Winifred & rural area**—K07OA, Winifred TV Tax District, Box 803, Winifred, MT (KRTV Ch. 3 Great Falls)—1-w, lat. 47° 33' 40", long. 109° 21' 50".
- Winifred & rural area**—K11NH, Winifred TV Tax District, Box 803, Winifred, MT (KFBB-TV Ch. 5 Great Falls)—1-w, lat. 47° 33' 40", long. 109° 21' 50".
- Winnett**—K10DA, Winnett Community TV System, Tax District 1, Winnett, MT (KTVO Ch. 2 Billings)—1-w, lat. 47° 04' 36", long. 108° 21' 43".
- Winnett**—K12FD, Winnett Community TV System, Tax District 1, Winnett, MT (KULR-TV Ch. 8 Billings)—1-w, lat. 47° 04' 36", long. 108° 21' 43".
- Wise River**—K09IN, Wise River TV Booster Assn., Wise River, MT (KXLF-TV Ch. 4 Butte)—1-w, lat. 45° 46' 40", long. 112° 57' 00".
- Wolf Point**—K04GF, Wolf Point TV District, Box 276, Wolf Point, MT (KXMD-TV Ch. 11 Williston, ND)—1-w, lat. 48° 06' 44", long. 105° 41' 42".
- Wolf Point**—K06AV, Wolf Point TV District, Box 276, Wolf Point, MT (KUMV-TV Ch. 8 Williston, ND)—1-w, lat. 48° 06' 44", long. 105° 41' 42".
- Wolf Point**—K13FP, Wolf Point TV District, Box 276, Wolf Point, MT (CKCK-TV Ch. 2 Regina, Sask.)—1-w, lat. 48° 06' 44", long. 105° 41' 42".
- Wolf Point**—K55BX, Poplar TV District, Box 1279, Poplar, MT (KFBB-TV Ch. 5 Great Falls)—100-w, lat. 48° 06' 45", long. 105° 41' 45".
- Wolf Point**—K61CP, Wolf Point TV District, Box 276, Wolf Point, MT (KRMA-TV Ch. 6 Denver, CO)—100-w, lat. 48° 06' 44", long. 105° 41' 42".
- ***Wolf Point**—K67EB, Glendive Bcstg. Corp., 210 S. Douglas St., Glendive, MT 59330 (KXGN-TV Ch. 5 Glendive)—20-w, lat. 48° 06' 44", long. 105° 41' 42".
- Wynot**—See K07IB, Loring.
- Wynot**—See K11GX, Loring.
- Wynot**—See K13DU, Loring.
- Wyola**—See K10CB, Upper Little Horn Valley.
- Wyola**—See K13CF, Upper Little Horn Valley.
- Zurich**—See K02BT, Chinook.
- Zurich**—See K04AN, Chinook.
- Zurich**—See K06DT, Chinook.

Nebraska

- Ainsworth**—K09FH, City of Ainsworth, City Clerk, Ainsworth, NE. 1-w, lat. 42° 32' 02", long. 99° 51' 10".
- Ainsworth**—K11KW, City of Ainsworth, City Clerk, Ainsworth, NE (KOLN Ch. 10 Lincoln)—10-w, lat. 42° 33' 25", long. 99° 51' 41".
- Ainsworth**—K13EH, City of Ainsworth, City Clerk, Ainsworth, NE (KCAN Ch. 8 Abion)—10-w, lat. 42° 33' 25", long. 99° 51' 41".
- Ainsworth**—See K56AJ, Bassett.
- Arnold**—K13LF, Arnold Chamber of Commerce, Box 395, Arnold, NE (KGIN Ch. 11 Grand Island)—1-w, lat. 41° 26' 57", long. 100° 11' 04".
- Atkinson**—K02GR, City of Atkinson, City Clerk, Atkinson, NE (KOLN Ch. 10 Lincoln)—10-w, lat. 42° 31' 45", long. 98° 57' 40".
- Atkinson**—K04EX, City of Atkinson, City Clerk, Atkinson, NE (KTV Ch. 4 Sioux City, IA)—10-w, lat. 42° 31' 45", long. 98° 57' 40".
- Atkinson**—K12EX, City of Atkinson, City Clerk, Atkinson, NE (KCAU-TV Ch. 9 Sioux City, IA)—10-w, lat. 42° 31' 45", long. 98° 57' 40".
- Bassett**—K13PB, City of Bassett, Box 544, Bassett, NE (KPRY-TV Ch. 4 Pierre, SD)—10-w, lat. 42° 34' 00", long. 99° 32' 00".
- Bassett & Ainsworth**—K56AJ, Citadel Communications Co. Ltd., 7th & Douglas Sts., Sioux City, IA 51101 (KCAN Ch. 8 Abion)—100-w, lat. 42° 37' 33", long. 99° 19' 30".
- Baxter Cattle Co. Ranch**—K40AJ, Baxter Cattle Co., 4461 W. Capital Ave., Grand Island, NE (KPRY-TV Ch. 4 Pierre, SD)—1-w, lat. 42° 47' 53", long. 100° 01' 40".
- Beatrice**—K17CI, Joseph C. Amaro, Box 220, Kearney, NE 68848 (KHGI-TV Ch. 13 Kearney)—1000-w, lat. 40° 15' 49", long. 96° 46' 27".
- Beatrice**—K23AA, Nebraska Educational Telecommunications Commission, Box 83111, Lincoln, NE 68501 (KUON-TV Ch. 12 Lincoln)—1000-w, lat. 40° 13' 07", long. 96° 54' 55".
- Beaver Lake area**—K72DP, Beaver-Valentine TV Inc., 148 N. Main St., Valentine, NE (KNOP-TV Ch. 2 North Platte)—100-w, lat. 42° 27' 00", long. 100° 41' 07". Requests CP for change from Ch. 72 to Ch. 20. BPTT-910502DP.
- Benkelman**—K12HQ, Nebraska Educational Telecommunications Commission, Box 83111, Lincoln, NE 68501 (KPNE-TV Ch. 9 North Platte)—10-w, lat. 40° 03' 07", long. 101° 32' 23".
- Big Springs**—See K07HH, Julesburg, CO.
- Big Springs**—See K12FI, Julesburg, CO.
- Blair**—K68AV, Nebraska Educational Telecommunications Commission, Box 83111, Lincoln, NE 68501 (KUON-TV Ch. 12 Lincoln)—10-w, lat. 41° 31' 53", long. 96° 08' 12".
- Broken Bow**—K04CV, Broken Bow Jr. Chamber of Commerce, TV Translator Committee, Box 488, Broken Bow, NE (KGIN Ch. 11 Grand Island)—10-w, lat. 41° 23' 49", long. 99° 37' 03".
- Broken Bow**—K06EY, Broken Bow Jr. Chamber of Commerce, TV Translator Committee, Box 488, Broken Bow, NE (KHGI-TV Ch. 13 Kearney)—1-w, lat. 41° 23' 30", long. 99° 37' 00".

Broken Bow—K09GW, Broken Bow Jr. Chamber of Commerce, TV Translator Committee, Box 488, Broken Bow, NE (KNOP-TV Ch. 2 North Platte)—10-w, lat. 41° 23' 30", long. 99° 37' 00".

Broken Bow—K18DH, North Platte TV Inc., Box 749, North Platte, NE 69101 (KNOP-TV Ch. 2 North Platte)—10-w, lat. 41° 25' 53", long. 99° 50' 17".

Burwell—K02CF, City of Burwell, Burwell, NE (KGIN Ch. 11 Grand Island)—1-w, lat. 41° 47' 45", long. 99° 06' 00".

Burwell—K09IK, City of Burwell, Burwell, NE (KHAS-TV Ch. 5 Hastings)—1-w, lat. 41° 47' 45", long. 99° 06' 00".

Cambridge—K25AG, Busse Bcstg. Inc., 2615 Nicolet Dr., Green Bay, WI 54301 (KGIN Ch. 11 Grand Island)—100-w, lat. 40° 22' 02", long. 100° 17' 58".

Center—K12GL, Village of Center, Center, NE (KTV Ch. 4 Sioux City, IA)—1-w, lat. 42° 36' 30", long. 97° 52' 32".

Chadron & Chadron Area Housing Development—K06JC, Nebraska Educational Telecommunications Commission, Box 83111, Lincoln, NE 68501 (KUON-TV Ch. 12 Lincoln)—10-w, lat. 42° 48' 47", long. 103° 00' 22".

Chadron Area Housing Development—See K06JC, Chadron.

***Chadron/Crawford**—K30BV, Stauffer Communications Inc., 1402 First Ave., Scottsbluff, NE 69361 (KSTF Ch. 10 Scottsbluff)—100-w, lat. 42° 38' 06", long. 103° 06' 12".

Chambers—K02GS, Chambers TV Committee, Chambers, NE (KOLN Ch. 10 Lincoln)—1-w, lat. 42° 12' 49", long. 98° 41' 58".

Chappell—See K07HH, Julesburg, CO.

Chappell—See K12FI, Julesburg, CO.

Cody—K02JV, Village of Cody, Cody, NE (KPLD-TV Ch. 6 Reliance, SD)—10-w, lat. 42° 56' 55", long. 101° 14' 30".

Cody—K09XK, Village of Cody, Cody, NE (KDUH-TV Ch. 4 Scottsbluff)—5-w, lat. 42° 56' 55", long. 101° 14' 30".

Columbus—K70CS, Community TV Assn. Inc. of Columbus, Box 445, Columbus, NE (KETV Ch. 7 Omaha)—10-w, lat. 41° 27' 02", long. 97° 15' 03".

Columbus—K72BT, Community TV Assn. Inc. of Columbus, Box 445, Columbus, NE (KMTV Ch. 3 Omaha)—10-w, lat. 41° 27' 02", long. 97° 15' 03".

Columbus—K74CC, Community TV Assn. Inc. of Columbus, Box 445, Columbus, NE (KOLN Ch. 10 Lincoln)—10-w, lat. 41° 27' 02", long. 97° 15' 03".

Cozad—K55AF, Busse Bcstg. Inc., 2615 Nicolet Dr., Green Bay, WI 54301 (KGIN Ch. 11 Grand Island)—100-w, lat. 40° 38' 04", long. 99° 41' 51".

Crawford—See K30BV, Chadron.

Crawford & Fort Robinson State Park—K06KR, Nebraska Educational Telecommunications Commission, Box 83111, Lincoln, NE 68501 (KTNE-TV Ch. 13 Alliance)—10-w, lat. 42° 40' 13", long. 103° 24' 09".

Crookston—K08BE, Village of Crookston, Crookston, NE (KPLD-TV Ch. 6 Reliance, SD)—1-w, lat. 42° 55' 44", long. 100° 44' 44".

Culbertson—K02IU, Village of Culbertson, Village Clerk Office, Culbertson, NE (KBSL-TV Ch. 10 Goodland, KS)—10-w, lat. 40° 14' 01", long. 100° 50' 17".

Culbertson—K12KI, Nebraska Educational Telecommunications Commission, Box 83111, Lincoln, NE 68501 (KPNE-TV Ch. 9 North Platte)—1-w, lat. 40° 14' 10", long. 100° 50' 23".

Decatur—K66AR, Nebraska Educational Telecommunications Commission, Box 83111, Lincoln, NE 68501 (KXNE-TV Ch. 19 Norfolk)—10-w, lat. 42° 00' 21", long. 96° 15' 25".

Elgin, Elkhorn Valley, Neligh & Tilden—K39AL, Quincy Newspapers Inc., 130 S. 5th St., Quincy, IL 62301 (KTV Ch. 4 Sioux City, IA)—100-w, lat. 42° 02' 39", long. 98° 02' 01".

Elgin, Elkhorn Valley, Neligh & Tilden—K80BU, Citadel Communications Co. Ltd., 7th & Douglas Sts., Sioux City, IA 51101 (KCAU-TV Ch. 9 Sioux City, IA)—100-w, lat. 42° 02' 39", long. 98° 02' 01".

Elkhorn Valley—See K39AL, Elgin.

Elkhorn Valley—See K80BU, Elgin.

Falls City—K24AC, Nebraska Educational Telecommunications Commission, Box 83111, Lincoln, NE 68501 (KUON-TV Ch. 12 Lincoln)—100-w, lat. 40° 13' 10", long. 95° 39' 55".

Fort Robinson State Park—See K06KR, Crawford.

Gothenburg—K27AJ, Busse Bcstg. Inc., 2615 Nicolet Dr., Green Bay, WI 54301 (KGIN Ch. 11 Grand Island)—1-w, lat. 40° 58' 32", long. 100° 11' 23".

Hamlet & Palisade—K04HZ, Village of Palisade, Palisade, NE (KBSL-TV Ch. 10 Goodland, KS)—10-w, lat. 40° 19' 50", long. 101° 07' 40".

Harrison—K09PW, Harrison Men's Community Club, Charles E. Mumby, Harrison, NE (KVV-TV Ch. 5 Lead-Deadwood, SD)—5-w, lat. 42° 43' 30", long. 103° 54' 00".

***Hayes Center**—K04JE, Hayes Center Community Club, Hayes Center, NE (KBSL-TV Ch. 10 Goodland, KS)—1-w, lat. 40° 30' 30", long. 100° 01' 00".

Hershey, Sutherland & rural area—K07JX, Sutherland Chamber of Commerce, Box 338, Sutherland, NE (KGIN Ch. 11 Grand Island)—1-w, lat. 41° 09' 58", long. 101° 07' 37".

Inman & O'Neill—K51CC, Quincy Newspapers Inc., 130 S. 5th Ave., Quincy, IL 62301 (KTV Ch. 4 Sioux City, IA)—100-w, lat. 42° 26' 34", long. 98° 36' 26".

Inman & O'Neill—K74CL, Citadel Communications Co. Ltd., 7th & Douglas Sts., Sioux City, IA 51101 (KCAU-TV Ch. 9 Sioux City, IA)—100-w, lat. 42° 26' 34", long. 98° 36' 26".

Kilgore—K09W, Kilgore TV Committee, Box 26, Kilgore, NE (KPLD-TV Ch. 6 Reliance, SD)—1-w, lat. 42° 57' 00", long. 100° 57' 30".

Lewellen—K07JI, Village of Lewellen, Village Clerk, Lewellen, NE (KNOP-TV Ch. 2 North Platte)—1-w, lat. 41° 18' 19", long. 102° 08' 07".

Lewellen—K11KC, Village of Lewellen, Village Clerk, Lewellen, NE (KWNB-TV Ch. 6 Hayes Center)—1-w, lat. 41° 18' 19", long. 102° 08' 07".

Lexington—K35AL, North Platte Television, (KNOP-TV Ch. 2 North Platte), lat. 40° 41' 20", long. 99° 46' 31".

***Lincoln**—K18CD, Joseph C. Amato, Box 220, Kearney, NE 68848 (KSNB-TV Ch. 4 Superior)—100-w, lat. 40° 49' 12", long. 96° 39' 29".

***Lincoln**—K22CX, Joseph C. Amato, Box 220, Kearney, NE 68848 (KSNB-TV Ch. 4 Superior)—100-w, lat. 40° 49' 12", long. 96° 39' 29".

Lincoln—K67CV, Channel America LPTV Holdings Inc., Suite 804, 24 W. 57th St., New York, NY 10019 (KUSK Ch. 7 Prescott, AZ via satellite)—70-w, lat. 40° 48' 42", long. 96° 42' 05".

Long Pine—K12JG, City of Long Pine, Long Pine, NE (KPRY-TV Ch. 4 Pierre, SD)—10-w, lat. 42° 31' 40", long. 99° 42' 05".

***Lynch**—K02LF, Lynch Community Club, Lynch, NE (KELO-TV Ch. 11 Sioux Falls, SD)—1-w, lat. 42° 49' 10", long. 98° 27' 45".

Lynch—K10KU, Lynch Community Club, Lynch, NE (KTV Ch. 4 Sioux City, IA)—1-w, lat. 42° 49' 10", long. 98° 27' 45".

Lynch—K12LH, Lynch Community Club, Lynch, NE (KDLT Ch. 5 Mitchell-Sioux Falls, SD)—1-w, lat. 42° 49' 10", long. 98° 27' 45".

McCook—K04CN, McCook Chamber of Commerce, Box 337, McCook, NE (KGIN Ch. 11 Grand Island)—10-w, lat. 40° 12' 35", long. 100° 39' 02".

McCook—K13KB, Nebraska Educational Telecommunications Commission, Box 83111, Lincoln, NE 68501 (KLNE-TV Ch. 3 Lexington)—10-w, lat. 40° 12' 46", long. 100° 38' 24".

***McCook**—K21CL, Joseph C. Amato, Box 220, Kearney, NE 68848 (KWNB-TV Ch. 6 Hayes Center)—20-w, lat. 40° 12' 35", long. 100° 39' 02".

Merriman—K02JR, Village of Merriman, Box 63, Merriman, NE 69218 (KDUH-TV Ch. 4 Scottsbluff)—1-w, lat. 42° 54' 53", long. 101° 41' 51".

Merriman—K07JY, Village of Merriman, Box 63, Merriman, NE 69218. Lat. 42° 54' 53", long. 101° 41' 51".

Merriman—K10NA, Village of Merriman, Box 63, Merriman, NE 69218 (KVV-TV Ch. 5 Lead-Deadwood, SD)—1-w, lat. 42° 54' 53", long. 101° 41' 51".

Neligh—K28AP, Busse Bcstg. Corp., 590 W. Maple St., Kalamazoo, MI 49008 (KOLN Ch. 10 Lincoln)—100-w, lat. 42° 02' 43", long. 98° 01' 41".

Neligh—See K39AL, Elgin.

Neligh—K65AT, Nebraska Educational Telecommunications Commission, Box 83111, Lincoln, NE 68501 (KXNE-TV Ch. 19 Norfolk)—10-w, lat. 42° 02' 43", long. 98° 01' 41".

Neligh—See K80BU, Elgin.

Neligh—K83BF, KTV Television Co., lat. 42° 02' 39", long. 98° 02' 01".

Newport—K24AA, Busse Bcstg. Inc., 2615 Nicolet Dr., Green Bay, WI 54301 (KOLN Ch. 10 Lincoln)—100-w, lat. 42° 37' 33", long. 99° 19' 30".

Niobrara—K69BM, Nebraska Educational Telecommunications Commission, Box 83111, Lincoln, NE 68501 (KXNE-TV Ch. 19 Norfolk)—1-w, lat. 42° 44' 42", long. 98° 02' 00".

Norfolk—K30BP, KMEG Television Inc., Box 657, Sioux City, IA 51102 (KMEG Ch. 14 Sioux City, IA)—100-w, lat. 42° 01' 43", long. 97° 21' 24".

Norfolk—K48CH, Quincy Newspapers Inc., 130 S. 5th Ave., Quincy, IL 62301 (KTV Ch. 4 Sioux City, IA)—100-w, lat. 42° 02' 05", long. 97° 21' 53".

Norfolk—K61AO, Chronicle Bcstg. Co., 1001 Van Ness Ave., San Francisco, CA 94119 (WOWT Ch. 6 Omaha)—100-w, lat. 42° 01' 56", long. 97° 21' 51".

***Norfolk**—K66DM, Pappas Telecasting, (KPQC Ch. 15 Omaha; KPTM Ch. 42 Omaha), lat. 42° 01' 41", long. 97° 20' 25".

Norfolk—K74CE, Citadel Communications Co. Ltd., 7th & Douglas Sts., Sioux City, IA 51101 (KCAU-TV Ch. 9 Sioux City, IA)—100-w, lat. 42° 02' 05", long. 97° 21' 53".

North Platte—K04ED, City of North Platte, Kenneth W. Huebner, City Hall, 211 W. 3rd St., North Platte, NE (KGIN Ch. 11 Grand Island)—10-w, lat. 41° 08' 30", long. 100° 45' 30".

***North Platte**—K13VO, KWNB-TV, Box 220, Kearney, NE 68848 (KWNB-TV Ch. 6 Hayes Center)—10-w, lat. 41° 08' 30", long. 100° 45' 30".

North Platte—K57CZ, Busse Bcstg. Inc., 2615 Nicolet Dr., Green Bay, WI 54301 (KOLN Ch. 10 Lincoln)—100-w, lat. 41° 08' 30", long. 100° 45' 30".

***O'Neill**—K34CU, KOLN Inc., 40th & W Sts., Lincoln, NE 68503 (KOLN Ch. 10 Lincoln)—100-w, lat. 42° 27' 00", long. 98° 36' 50".

Translators—Nebraska

O'Neill—See K51CC, Inman.

O'Neill—K72DQ, Busse Bcstg. Inc., 2615 Nicolet Dr., Green Bay, WI 54301 (KOLN Ch. 10 Lincoln)—10-w, lat. 42° 27' 00", long. 98° 36' 50".

O'Neill—See K74CL, Inman.

Ogallala—K21CY, North Platte TV Inc., Box 749, North Platte, NE 69101 (KNOP-TV Ch. 2 North Platte)—41-w, lat. 41° 08' 30", long. 101° 43' 15".

***Ogallala**—K26CV, Trinity Bcstg. Network, Box C-11949, Santa Ana, CA 92711 (KTBN-TV Ch. 40 Santa Ana, CA via satellite)—100-w, lat. 41° 08' 02", long. 101° 41' 42".

Ord—K02CC, City of Ord, Box 153, 1917 O St., Ord, NE. Lat. 41° 36' 00", long. 98° 56' 00".

Ord—K02HJ, City of Ord, Box 153, 1917 O St., Ord, NE (KHAS-TV Ch. 5 Hastings)—1-w, lat. 41° 35' 38", long. 98° 55' 29".

Ord—K04HI, City of Ord, Box 153, 1917 O St., Ord, NE (KGIN Ch. 11 Grand Island)—1-w, lat. 41° 36' 00", long. 98° 56' 00".

Pallsade—See K04HZ, Hamlet.

Pawnee City—K33AC, Nebraska Educational Telecommunications Commission, Box 83111, Lincoln, NE 68501 (KUON-TV Ch. 12 Lincoln)—1000-w, lat. 40° 11' 01", long. 96° 21' 03".

Scottsbluff—K02NT, Duhamel Bcstg. Enterprises, Box 1760, Rapid City, SD 57709 (KOTA-TV Ch. 3 Rapid City, SD), lat. 41° 51' 44", long. 103° 39' 38".

***Stanton**—K29AK, Arapahoe County TV Club, 18100 E. Berry Dr., Aurora, CO 80015 (WTBS Ch. 17 Atlanta, GA via satellite)—1000-w, lat. 41° 57' 34", long. 97° 13' 57".

***Stanton**—K35AR, Arapahoe County TV Club, 18100 E. Berry Dr., Aurora, CO 80015 (WTBS Ch. 17 Atlanta, GA via satellite)—1000-w, lat. 41° 57' 34", long. 97° 13' 57".

Stapleton—K12KW, Village of Stapleton, Box 86, Stapleton, NE (KWNB-TV Ch. 6 Hayes Center)—1-w, lat. 41° 28' 40", long. 100° 30' 30".

Stratton—K13NU, Nebraska Educational Telecommunications Commission, Box 83111, Lincoln, NE 68501 (KPNE-TV Ch. 9 North Platte)—1-w, lat. 40° 09' 12", long. 101° 13' 34".

Sutherland—See K07JX, Hershey.

Taylor—K09MC, Tibbs TV & Appliance, Box 147, Taylor, NE. 1-w, lat. 41° 47' 16", long. 99° 22' 19".

Theford—K31CP, North Platte Television, (KNOP-TV Ch. 2 North Platte), lat. 42° 02' 01", long. 100° 32' 38".

Tilden—See K39AL, Elgin.

Tilden—See K80BU, Elgin.

Trenton—K04EG, Village of Trenton, Village Clerk, Trenton, NE (KBSL-TV Ch. 10 Goodland, KS)—1-w, lat. 40° 10' 44", long. 101° 00' 37".

Trenton—K12KK, Nebraska Educational Telecommunications Commission, Box 83111, Lincoln, NE 68501 (KPNE-TV Ch. 9 North Platte)—1-w, lat. 40° 10' 51", long. 101° 00' 41".

Valentine—K09IS, City of Valentine, Mayor's Office, 323 N. Main St., Valentine, NE (KPLO-TV Ch. 6 Reliance, SD)—1-w, lat. 42° 53' 20", long. 100° 33' 10".

Valentine—K69AL, Busse Bcstg. Inc., 2615 Nicolet Dr., Green Bay, WI 54301 (KOLN Ch. 10 Lincoln)—100-w, lat. 42° 54' 07", long. 100° 33' 05".

Valentine—K82BP, Beaver-Valentine TV Inc., 148 N. Main St., Valentine, NE (KNOP-TV Ch. 2 North Platte)—100-w, lat. 42° 54' 07", long. 100° 33' 05".

Venango—K12AP, Venango Lions Club, Venango, NE (KNOP-TV Ch. 2 North Platte)—1-w, lat. 40° 45' 00", long. 102° 03' 00".

Verdigre—K02BD, Village of Verdigre, Village Clerk, Verdigre, NE (KCAU-TV Ch. 9 Sioux City, IA)—1-w, lat. 42° 37' 40", long. 98° 01' 50".

Verdigre—K06GM, Village of Verdigre, Village Clerk, Verdigre, NE (KELO-TV Ch. 11 Sioux Falls, SD)—1-w, lat. 42° 37' 40", long. 98° 01' 50".

Verdigre—K10JW, Nebraska Educational Telecommunications Commission, Box 83111, Lincoln, NE 68501 (KMNE-TV Ch. 7 Bassett)—1-w, lat. 42° 34' 55", long. 98° 01' 49".

Verdigre—K13CE, Village of Verdigre, Village Clerk, Verdigre, NE (KTV Ch. 4 Sioux City, IA)—1-w, lat. 42° 32' 40", long. 98° 02' 30".

Wallace—K23AH, KOLN Inc., Box 30350, Lincoln, NE 68503 (KGIN Ch. 11 Grand Island)—1000-w, lat. 41° 03' 50", long. 101° 11' 29".

Wauneta—K04DN, Village of Wauneta, Box 97, Wauneta, NE (KSNK Ch. 8 McCook)—1-w, lat. 40° 25' 25", long. 101° 22' 00".

Wauneta—K12GR, Village of Wauneta, Box 97, Wauneta, NE (KBSL-TV Ch. 10 Goodland, KS)—1-w, lat. 40° 26' 14", long. 101° 23' 01".

Wauneta—K69BN, Nebraska Educational Telecommunications Commission, Box 83111, Lincoln, NE 68501 (KPNE-TV Ch. 9 North Platte)—1-w, lat. 40° 25' 14", long. 101° 21' 58".

Wood Lake—K13AW, Citizens Group, Wood Lake, NE (KPLO-TV Ch. 6 Reliance, SD)—1-w, lat. 42° 38' 20", long. 100° 14' 30".

Nevada

Alamo & Ash Springs—K09SC, Pahrana-gat Valley Television District, Box 423, Alamo, NV (KTVN Ch. 13 Las Vegas)—1-w, lat. 37° 15' 59", long. 114° 47' 05".

Alamo, Ash Springs & Hiko—K02KF, Pahrana-gat Valley Television District, Box 423, Alamo, NV (KVBC Ch. 3 Las Vegas)—10-w, lat. 37° 22' 36", long. 115° 15' 02".

Alamo, Ash Springs & Hiko—K04KH, Pahrana-gat Valley Television District, Box 423, Alamo, NV (KSL-TV Ch. 5 Salt Lake City, UT)—10-w, lat. 37° 22' 36", long. 115° 15' 02".

Alamo, Ash Springs & Hiko—K11PV, Pahrana-gat Valley Television District, Box 423, Alamo, NV (KSL-TV Ch. 5 Salt Lake City, UT)—1-w, lat. 37° 15' 59", long. 114° 47' 05".

Alamo, Ash Springs, Hiko in Pahrana-gat Valley & seasonal ranch facilities in Dolamar Valley—K07QH, Pahrana-gat Valley Television District, Box 423, Alamo, NV (KVBC Ch. 3 Las Vegas)—1-w, lat. 37° 15' 59", long. 114° 47' 05".

Area 12 & Ranier Mesa—K03BW, Herschel C. McKenzie, 4201 El Jardin, Las Vegas, NV (KLAS-TV Ch. 8 Las Vegas)—1-w, lat. 37° 15' 59", long. 116° 07' 17".

Area 12 & Ranier Mesa—K10EH, Herschel C. McKenzie, 4201 El Jardin, Las Vegas, NV (KVBC Ch. 3 Las Vegas)—1-w, lat. 37° 15' 59", long. 116° 07' 17".

Area 12 & Ranier Mesa—K12DT, Herschel C. McKenzie, 4201 El Jardin, Las Vegas, NV (KTNV Ch. 13 Las Vegas)—1-w, lat. 37° 15' 59", long. 116° 07' 17".

Area 12 Compound of ERDA Test Site—K35AA, Communications Engineering Inc., 3420 Spring Mountain Rd., Las Vegas, NV (KTVN Ch. 2 Reno)—338-w, lat. 37° 12' 47", long. 116° 19' 22".

Area 12 Compound of ERDA Test Site—K38AA, Communications Engineering Inc., 3420 Spring Mountain Rd., Las Vegas, NV (KLAS-TV Ch. 8 Las Vegas)—10-w, lat. 37° 12' 47", long. 116° 19' 22". Requests CP for change to 342-w. BLTT-880826ID.

Area 12 Compound of ERDA Test Site—K41AA, Communications Engineering Inc., 3420 Spring Mountain Rd., Las Vegas, NV (KVBC Ch. 3 Las Vegas)—100-w, lat. 37° 12' 47", long. 116° 19' 22".

Ash Springs—See K02KF, Alamo.

Ash Springs—See K04KH, Alamo.

Ash Springs—See K07QH, Alamo.

Ash Springs—See K09SC, Alamo.

Ash Springs—See K11PV, Alamo.

Austin—K10KB, Austin TV Assn., Box 36, Austin, NV (KTVN Ch. 2 Reno)—5-w, lat. 40° 30' 12", long. 117° 03' 48".

Austin—K12X, Donrey of Nevada Inc., Box 10000, 4850 Ampere Dr., Reno, NV 89510 (KOLO-TV Ch. 8 Reno)—10-w, lat. 39° 27' 13", long. 117° 03' 13".

Austin Peak—K06KD, Valley Bcstg. Co., Box 44169, Las Vegas, NV 89116 (KVBC Ch. 3 Las Vegas)—10-w, lat. 39° 27' 13", long. 117° 03' 13".

Babbitt—K53AU, Mineral TV District 1, Box 1485, Hawthorne, NV (KQED Ch. 9 San Francisco, CA)—100-w, lat. 38° 31' 05", long. 118° 37' 56".

Babbitt—K55BF, Mineral TV District 1, Box 1485, Hawthorne, NV (KRVN Ch. 4 Reno)—20-w, lat. 38° 31' 05", long. 118° 37' 56".

Babbitt—K61FJ, Mineral TV District 1, Box 1485, Hawthorne, NV (KTVN Ch. 2 Reno)—110-w, lat. 38° 31' 05", long. 118° 37' 56".

Babbitt & Hawthorne—K69GH, Mineral TV District 1, Box 1485, Hawthorne, NV (KTVN Ch. 2 Reno)—100-w, lat. 38° 27' 37", long. 118° 45' 39".

Baker—See K07OH, Garrison, UT.

Baker—See K09NB, Garrison, UT.

Baker—See K11NP, Garrison, UT.

Baker—See K13OJ, Garrison, UT.

Battle Mountain—K11Y, Battle Mountain TV District, Battle Mountain, NV (KTVN Ch. 2 Reno)—10-w, lat. 40° 35' 25", long. 116° 54' 00".

Battle Mountain—K13JD, Battle Mountain TV District, Battle Mountain, NV (KOLO-TV Ch. 8 Reno)—10-w, lat. 40° 35' 25", long. 116° 54' 00".

Beatty—K02JM, Beatty Town Advisory Council, (KTVN Ch. 13 Las Vegas)—1-w, lat. 36° 55' 40", long. 116° 46' 24".

Beatty—K04JK, Beatty Town Advisory Council, (KVBC Ch. 3 Las Vegas)—1-w, lat. 36° 55' 40", long. 116° 46' 24".

Beatty—K07PM, Beatty Town Advisory Council, (KLAS-TV Ch. 8 Las Vegas)—1-w, lat. 36° 55' 40", long. 116° 46' 24".

***Beowawe**—K40CA, Elko TV District, Box 456, Elko, NV 89801 (KOLO-TV Ch. 8 Reno)—20-w, lat. 40° 36' 40", long. 116° 40' 30".

Beowawe—K78DC, Elko TV District, Box 456, Elko, NV 89801 (KOLO-TV Ch. 8 Reno)—100-w, lat. 40° 36' 40", long. 116° 40' 30".

Beowawe & Crescent Valley—K04GD, Eureka TV Tax District No. 2, Eureka, NV (KTVN Ch. 2 Reno)—10-w, lat. 40° 38' 00", long. 116° 40' 30".

Beowawe & Crescent Valley—K09MN, Carlin TV District, Box 641, Carlin, NV (KTVB Ch. 7 Boise, ID)—10-w, lat. 40° 43' 07", long. 116° 16' 06".

Beowawe & Crescent Valley—K12HY, Eureka TV Tax District No. 2, Eureka, NV (KOLO-TV Ch. 8 Reno)—10-w, lat. 40° 38' 00", long. 116° 40' 30".

Bottle Creek, Kings River & Or-

ovada—K60AP, Quinn River TV Maintenance District, Box 8, Orovada, NV (KOLO-TV Ch. 8 Reno)—100-w, lat. 41° 31' 36", long. 118° 03' 30".

- Boulder City**—K11DS, WTMJ Inc., 3355 S. Valley View Blvd., Las Vegas, NV 89102 (KTNV Ch. 13 Las Vegas)—1-w, lat. 35° 59' 45", long. 114° 51' 47".
- Callente**—K02JD, Lincoln County TV District 1, Box 216, Pioche, NV (KVVU-TV Ch. 5 Henderson-Las Vegas)—1-w, lat. 37° 37' 24", long. 114° 30' 25".
- Callente**—K09FL, Lincoln County TV District 1, Box 216, Pioche, NV (KLAS-TV Ch. 8 Las Vegas)—1-w, lat. 37° 37' 24", long. 114° 30' 25".
- Callente**—K11CN, Lincoln County TV District 1, Box 216, Pioche, NV (KVBC Ch. 3 Las Vegas)—1-w, lat. 37° 37' 24", long. 114° 30' 25".
- Callente**—K13LV, Lincoln County TV District 1, Box 216, Pioche, NV (KTNV Ch. 13 Las Vegas)—1-w, lat. 37° 37' 24", long. 114° 30' 25".
- Callente**—K45AL, Lincoln County TV District 1, Box 216, Pioche, NV (KLXV Ch. 10 Las Vegas)—1-w, lat. 37° 37' 24", long. 114° 30' 25".
- Camp Desert Rock**—K80BF, Herschel C. McKenzie, 4201 El Jardin, Las Vegas, NV. Lat. 36° 19' 05", long. 115° 34' 44".
- Campton St.**—See K56AC, Murray Canyon.
- Carlin**—K13BB, Carlin TV District, Box 641, Carlin, NV (KSL-TV Ch. 5 Salt Lake City, UT)—10-w, lat. 40° 56' 09", long. 116° 03' 04".
- Carlin**—K44AM, Carlin TV District, Box 641, Carlin, NV (WGN-TV Ch. 9 Chicago, IL via satellite)—20-w, lat. 40° 43' 07", long. 116° 16' 06".
- Carlin**—K60AF, Carlin TV District, Box 641, Carlin, NV (KRNK Ch. 4 Reno)—20-w, lat. 40° 43' 07", long. 116° 16' 06".
- Carlin**—K62AE, Carlin TV District, Box 641, Carlin, NV (KOLO-TV Ch. 8 Reno)—20-w, lat. 40° 43' 07", long. 116° 16' 06".
- Carson City**—K15AN, Channel 5 Public Bcstg. Inc., No. 106, UNR Education Bldg., Reno, NV 89557 (KNPB Ch. 5 Reno)—1-w, lat. 39° 12' 50", long. 119° 46' 15".
- Carson City**—K57CV, Page Enterprises Inc., Box 11129, 4920 Brookside Court, Reno, NV 89510 (KAME-TV Ch. 21 Reno)—1-w, lat. 39° 15' 34", long. 119° 42' 18".
- Carson City & Lake Tahoe (North Shore)**—K50CM, Circle L Inc., Box 7160, Reno, NV 89510 (KRNK Ch. 4 Reno)—100-w, lat. 39° 18' 47", long. 119° 53' 00".
- Carson City & Washoe Valley**—K12GW, Sarkes Tarzian Inc., Box 7220, 4925 Energy Way, Reno, NV 89502 (KTVN Ch. 2 Reno)—10-w, lat. 39° 12' 53", long. 119° 46' 06". Requests CP for change to 47, 100-w. BPTT-880614IK.
- Carson City & Washoe Valley**—K52ON, Sunbelt Bcstg. Co., 1500 Foremaster Lane, Las Vegas, NV 89101 (KRNK Ch. 4 Reno)—100-w, lat. 39° 12' 40", long. 119° 46' 20".
- Clover Valley**—See K58BR, Wells.
- Copper Canyon Mines & vicinity**—K06FQ, Battle Mountain TV District, Battle Mountain, NV (KTVN Ch. 2 Reno)—10-w, lat. 40° 35' 25", long. 116° 41' 30".
- Cottonwood Cove**—K06IV, Don D. Tobey, Box 1000, Cottonwood Cove, NV (KTSP-TV Ch. 10 Phoenix, AZ)—1-w, lat. 35° 29' 23", long. 114° 41' 10".
- Cottonwood Cove**—K11NQ, Don D. Tobey, Box 1000, Cottonwood Cove, NV (KTVK Ch. 3 Phoenix, AZ)—1-w, lat. 35° 29' 23", long. 114° 41' 10".
- Cottonwood Cove**—K13OL, Don D. Tobey, Box 1000, Cottonwood Cove, NV (KLAS-TV Ch. 8 Las Vegas)—1-w, lat. 35° 29' 23", long. 114° 41' 10".
- Crescent Valley**—See K04GD, Beowawa.
- Crescent Valley**—See K09MN, Beowawa.
- Crescent Valley**—See K12HY, Beowawa.
- Crystal Bay**—K06HK, Nevada-Radio-Television, lat. 39° 13' 24", long. 120° 00' 17".
- Crystal Bay**—K34DL, Sarkes Tarzian Inc., Box 7220, 4925 Energy Way, Reno, NV 89502 (KTVN Ch. 2 Reno)—5-w, lat. 39° 18' 50", long. 119° 53' 00".
- Crystal Bay & Zephyr Cove**—K58AD, Donrey of Nevada Inc., Box 10000, 4850 Ampere Dr., Reno, NV 89510 (KDLD-TV Ch. 8 Reno)—100-w, lat. 39° 13' 24", long. 120° 00' 17".
- Crystal Bay, NV & Meeks Bay & Rubicon Bay, CA**—K60AS, Sarkes Tarzian Inc., Box 7220, 4925 Energy Way, Reno, NV 89502 (KTVN Ch. 2 Reno)—100-w, lat. 39° 18' 50", long. 119° 53' 00".
- Currant**—See K06KM, Duckwater.
- Currant**—See K07QR, Duckwater.
- Currant**—See K12MT, Duckwater.
- Currant**—See K49AN, Railroad Valley.
- Currant**—See K55CR, Duckwater.
- Currant**—See K66BU, Duckwater.
- Currant Creek**—See K63CH, Eureka.
- Dayton**—K06JK, Senior Citizens of Dayton, Nevada Inc., Box 163, Dayton, NV 89403 (KOLO-TV Ch. 8 Reno)—10-w, lat. 39° 11' 52", long. 119° 28' 50".
- Dayton**—K110K, Senior Citizens of Dayton, Nevada Inc., Box 163, Dayton, NV 89403. Lat. 39° 11' 52", long. 119° 28' 50".
- Dayton**—K13PD, Senior Citizens of Dayton, Nevada Inc., Box 163, Dayton, NV 89403 (KTVN Ch. 2 Reno)—10-w, lat. 39° 11' 52", long. 119° 28' 50".
- Dayton**—K33CM, Senior Citizens of Dayton, Nevada Inc., Box 163, Dayton, NV 89403 (KRNK Ch. 4 Reno)—10-w, lat. 39° 11' 52", long. 119° 28' 50".
- Delamar Valley**—See K07QH, Alamo.
- Denio**—K09ON, Red Point Community Club Inc., Trout Creek Ranch, Andrews, DR (KVM Ch. 6 Nampa-Boise-Caldwell, ID)—1-w, lat. 42° 15' 13", long. 118° 24' 30".
- Denio**—K10GB, Red Point Community Club Inc., Trout Creek Ranch, Andrews, OR (KBCI-TV Ch. 2 Boise, ID)—1-w, lat. 42° 15' 13", long. 118° 24' 30".
- *Denio**—K11RD, Red Point Community Club Inc., Trout Creek Ranch, Andrews, DR (KBCI-TV Ch. 2 Boise, ID)—1-w, lat. 42° 15' 13", long. 118° 24' 30".
- Denio**—K13M, Red Point Community Club Inc., Trout Creek Ranch, Andrews, DR (KTVB Ch. 7 Boise, ID)—1-w, lat. 42° 15' 13", long. 118° 24' 30".
- Diamond Valley**—See K63CH, Eureka.
- Duckwater**—See K49AN, Railroad Valley.
- Duckwater**—See K63CH, Eureka.
- Duckwater, Currant & Railroad Valley**—K06KM, Railroad Valley General Improvement District, Duckwater, NV (KTVN Ch. 2 Reno)—10-w, lat. 38° 52' 18", long. 115° 39' 13".
- *Duckwater, Currant & Railroad Valley**—K07QR, Railroad Valley General Improvement District, Duckwater, NV (KTVX Ch. 4 Salt Lake City, UT)—10-w, lat. 38° 52' 18", long. 115° 39' 13".
- Duckwater, Currant & Railroad Valley**—K12MT, Railroad Valley General Improvement District, Duckwater, NV (KVBC Ch. 3 Las Vegas)—10-w, lat. 38° 52' 18", long. 115° 39' 13".
- Duckwater, Currant & Railroad Valley**—K55CR, Railroad Valley General Improvement District, Duckwater, NV (KTVN Ch. 2 Reno)—20-w, lat. 39° 26' 58", long. 115° 59' 54".
- Duckwater, Currant & Railroad Valley**—K66BU, Railroad Valley General Improvement District, Duckwater, NV (KTVX Ch. 4 Salt Lake City, UT)—20-w, lat. 39° 26' 58", long. 115° 59' 54".
- Eldorado Valley (south end)**—K65AX, County of Clark, Clark Board of Commissioners, Courthouse Annex, Las Vegas, NV (KVBC Ch. 3 Las Vegas)—100-w, lat. 35° 42' 05", long. 114° 53' 24".
- Elko**—K10JS, Elko TV District, Box 456, Elko, NV 89801. 100-w, lat. 40° 41' 53", long. 115° 54' 13".
- Elko**—K50CA, Elko TV District, Box 456, Elko, NV 89801 (KTVB Ch. 7 Boise, ID)—100-w, lat. 40° 42' 00", long. 115° 54' 09".
- Elko**—K52CF, Elko TV District, Box 456, Elko, NV 89801 (KOLO-TV Ch. 8 Reno)—100-w, lat. 40° 42' 00", long. 115° 54' 09".
- *Elko**—K69FP, KMVT Bcstg. Inc., 1100 Blue Lakes Blvd. N, Twin Falls, ID 83301 (KMVT Ch. 11 Twin Falls, ID)—10-w, lat. 40° 53' 38", long. 115° 37' 50".
- Elko**—K72DX, Elko TV District, Box 456, Elko, NV 89801 (KTVB Ch. 7 Boise, ID)—100-w, lat. 40° 42' 00", long. 115° 54' 09".
- Elko**—K75CW, Elko TV District, Box 456, Elko, NV 89801 (KOLD-TV Ch. 8 Reno)—100-w, lat. 40° 42' 00", long. 115° 54' 09".
- Ely**—K06HT, Sarkes Tarzian Inc., Box 7220, 4925 Energy Way, Reno, NV 89502 (KTVN Ch. 2 Reno)—100-w, lat. 39° 15' 48", long. 114° 53' 36".
- Ely**—K30CN, White Pine Television District No. 1, Box 704, Ely, NV 89301 (KTVX Ch. 4 Salt Lake City, UT)—20-w, lat. 39° 09' 45", long. 114° 36' 32".
- Ely**—K32CJ, White Pine Television District No. 1, Box 704, Ely, NV 89301 (KUTV Ch. 2 Salt Lake City, UT)—20-w, lat. 39° 09' 45", long. 114° 36' 32".
- Ely**—K34CM, White Pine Television District No. 1, Box 704, Ely, NV 89301 (KSL-TV Ch. 5 Salt Lake City, UT)—20-w, lat. 39° 09' 45", long. 114° 36' 32".
- Ely**—K51AD, White Pine Television District No. 1, Box 704, Ely, NV 89301 (KTVN Ch. 2 Reno)—20-w, lat. 39° 09' 45", long. 114° 36' 32".
- Ely**—K65AC, White Pine Television District No. 1, Box 704, Ely, NV 89301 (KLAS-TV Ch. 8 Las Vegas)—20-w, lat. 39° 09' 45", long. 114° 36' 32".
- Ely**—K67AL, White Pine Television District No. 1, Box 704, Ely, NV 89301 (KLXV Ch. 10 Las Vegas)—20-w, lat. 39° 09' 45", long. 114° 36' 32".
- Ely**—K75AF, White Pine Television District No. 1, Box 704, Ely, NV 89301. Lat. 39° 09' 45", long. 114° 36' 32".
- Ely & McGill**—K03DN, Donrey of Nevada Inc., Box 10000, 4850 Ampere Dr., Reno, NV 89510 (KOLD-TV Ch. 8 Reno)—10-w, lat. 39° 15' 48", long. 114° 53' 36".
- Ely & McGill**—K58BC, Valley Bcstg. Co., Box 44169, Las Vegas, NV 89116 (KVBC Ch. 3 Las Vegas)—100-w, lat. 39° 15' 48", long. 114° 53' 56".
- *Ely & McGill (Murray Canyon & Campton Street areas)**—K13NR, White Pine Television District No. 1, Box 704, Ely, NV 89301 (KLXV Ch. 10 Las Vegas)—10-w, lat. 39° 15' 48", long. 114° 53' 36".
- Ely (Campton St. area), Mill & Murray Canyon area**—K07DU, White Pine Television District No. 1, Box 704, Ely, NV 89301 (KTVX Ch. 4 Salt Lake City, UT)—10-w, lat. 39° 15' 48", long. 114° 53' 36".
- Ely (Campton St. area), Mill & Murray Canyon area**—K09EA, White Pine Television District No. 1, Box 704, Ely, NV 89301 (KUTV Ch. 2 Salt Lake City, UT)—10-w, lat. 39° 15' 48", long. 114° 53' 36".
- Ely (Campton St. area), Mill & Murray Canyon area**—K11EE, White Pine Television District No. 1, Box 704, Ely, NV 89301 (KSL-TV Ch. 5 Salt Lake City, UT)—10-w, lat. 39° 15' 48", long. 114° 53' 36".

Translators—Nevada

Empire—K10GG, Gypsum Communications, Box 130, Empire, NV 89405. Lat. 40° 31' 18", long. 119° 18' 38".

Empire—K12HK, U.S. Gypsum Communications, Box 130, Empire, NV 89405. Lat. 40° 31' 18", long. 119° 18' 38".

Empire—K47CZ, Gypsum Communications, Box 130, Empire, NV 89405 (KTVN Ch. 2 Reno)—100-w, lat. 40° 31' 18", long. 119° 18' 38".

Empire—K49CI, Gypsum Communications, Box 130, Empire, NV 89405 (KRNK Ch. 4 Reno)—100-w, lat. 40° 31' 18", long. 119° 18' 38".

Eureka—K40CI, Eureka TV Tax District No. 2, Eureka, NV (KUTV Ch. 2 Salt Lake City, UT)—20-w, lat. 39° 28' 30", long. 115° 59' 33".

Eureka—K42CL, Eureka TV Tax District No. 2, Eureka, NV (KSL-TV Ch. 5 Salt Lake City, UT)—10-w, lat. 39° 28' 30", long. 115° 59' 33".

Eureka—See K49AN, Railroad Valley.

Eureka—K57BU, Valley Bcstg. Co., Box 44169, Las Vegas, NV 89116 (KVBC Ch. 3 Las Vegas)—100-w, lat. 39° 26' 59", long. 115° 59' 54".

Eureka—K60AQ, Eureka TV Tax District No. 2, Eureka, NV (KTVN Ch. 2 Reno)—100-w, lat. 39° 28' 30", long. 115° 59' 33".

***Eureka**—K67AE, Eureka TV Tax District No. 2, Eureka, NV (KOL-TV Ch. 8 Reno)—20-w, lat. 39° 26' 59", long. 115° 59' 54".

Eureka—K68CS, Eureka TV Tax District No. 2, Eureka, NV (KUTV Ch. 2 Salt Lake City, UT)—100-w, lat. 39° 28' 30", long. 115° 59' 33".

Eureka, Diamond Valley, Duckwater, Railroad Valley & Currant Creek—K63CH, Eureka TV Tax District No. 2, Eureka, NV (KOL-TV Ch. 8 Reno)—100-w, lat. 39° 26' 58", long. 115° 59' 54".

***Fallon**—K11SL, Sarkes Tarzian Inc., Box 7220, 4925 Energy Way, Reno, NV 89502 (KTVN Ch. 2 Reno)—10-w, lat. 39° 29' 22", long. 118° 45' 09".

Fallon—K13QV, Sunbelt Bcstg. Co., 1500 Foremaster Lane, Las Vegas, NV 89101 (KRNK Ch. 4 Reno)—10-w, lat. 39° 29' 22", long. 118° 45' 09".

Fallon—K44BE, Page Enterprises Inc., Box 11129, 4920 Brookside Court, Reno, NV 89510 (KAME-TV Ch. 21 Reno)—100-w, lat. 39° 29' 17", long. 118° 45' 08".

Fish Lake Valley—K55CG, Fish Lake Valley TV District, Box 10, Dyer, NV (KRNK Ch. 4 Reno)—20-w, lat. 38° 02' 00", long. 118° 12' 40".

Fish Lake Valley—K64AE, Fish Lake Valley TV District, Box 10, Dyer, NV (KTVN Ch. 2 Reno)—20-w, lat. 38° 02' 00", long. 118° 12' 40".

Fish Lake Valley—K71AX, Fish Lake Valley TV District, Box 10, Dyer, NV (KOL-TV Ch. 8 Reno)—10-w, lat. 38° 02' 00", long. 118° 12' 40".

Gabbs—K11IX, Basic Inc., Box 4, Gabbs, NV (KTVN Ch. 2 Reno)—1-w, lat. 38° 52' 02", long. 117° 53' 39".

Gabbs—K13JB, Basic Inc., Box 4, Gabbs, NV (KRNK Ch. 4 Reno)—1-w, lat. 38° 52' 02", long. 117° 53' 39".

Glendale—K23CJ, Clark County School District, lat. 36° 41' 01", long. 114° 30' 54".

***Glendale**—K62DZ, Mopa Valley TV Maintenance District, (KRLR Ch. 21 Las Vegas)—20-w, lat. 36° 41' 07", long. 114° 31' 09".

Golconda & Paradise Valley—K64AD, Humboldt County TV Maintenance Board, Box 52, Court House, Bridge St., Winnemucca, NV (KTVN Ch. 8 Reno)—20-w, lat. 41° 09' 19", long. 117° 28' 16".

Golconda & Paradise Valley—K66AG, Humboldt County TV Maintenance Board, Box 52, Court House, Bridge St., Winnemucca, NV (KOL-TV Ch. 8 Reno)—100-w, lat. 41° 09' 19", long. 117° 28' 16". Requests CP for change to Ch. 67. BPTT-910430DS.

Golconda, Paradise Valley & Winnemucca—K59DS, Humboldt County TV Maintenance Board, Box 52, Court House, Bridge St., Winnemucca, NV (KRNK Ch. 4 Reno)—10-w, lat. 41° 09' 19", long. 117° 28' 16".

Golconda, Paradise Valley & Winnemucca—K61DJ, Humboldt County TV Maintenance Board, Box 52, Court House, Bridge St., Winnemucca, NV (KBC-TV Ch. 2 Boise, ID)—10-w, lat. 41° 09' 19", long. 117° 28' 16".

Goldfield—K07NW, Goldfield TV District, Box 505, Goldfield, NV (KRNK Ch. 4 Reno)—1-w, lat. 37° 43' 37", long. 117° 13' 28".

Goldfield—K10EX, Goldfield TV District, Box 505, Goldfield, NV (KOL-TV Ch. 8 Reno)—1-w, lat. 38° 03' 30", long. 117° 13' 45".

Goldfield—K13OD, Goldfield TV District, Box 505, Goldfield, NV (KTVN Ch. 2 Reno)—1-w, lat. 37° 43' 37", long. 117° 13' 28".

Goodsprings—K02FM, Clark County School District, Courthouse Annex, 2832 E. Flamingo, Las Vegas, NV 89121 (KLVX Ch. 10 Las Vegas)—1-w, lat. 35° 53' 36", long. 115° 29' 39".

Hawthorne—K50AI, Mineral TV District 1, Box 1485, Hawthorne, NV (KQED Ch. 9 San Francisco, CA)—100-w, lat. 38° 27' 37", long. 118° 45' 39".

Hawthorne—K63EM, Mineral TV District 1, Box 1485, Hawthorne, NV (KOL-TV Ch. 8 Reno)—100-w, lat. 38° 31' 05", long. 118° 37' 56".

Hawthorne—K65EZ, Mineral TV District 1, Box 1485, Hawthorne, NV (KRNK Ch. 4 Reno)—100-w, lat. 38° 27' 37", long. 118° 45' 39".

Hawthorne—See K69GH, Babbitt.

Hawthorne & Rattlesnake Flats—K35AX, Page Enterprises Inc., Box 11129, 4920 Brookside Court, Reno, NV 89510 (KAME-TV Ch. 21 Reno)—100-w, lat. 38° 27' 37", long. 118° 45' 39".

Henderson—K60AN, Landmark Television Inc., 3228 Channel 8 Dr., Las Vegas, NV 89114 (KLAS-TV Ch. 8 Las Vegas)—10-w, lat. 35° 59' 45", long. 114° 52' 10". Requests CP for change to lat. 36° 00' 30", long. 115° 00' 20". BPTT-890421D.

Hiko—See K02KF, Alamo.

Hiko—See K04KH, Alamo.

Hiko—See K11PV, Alamo.

Hiko in Pahrnagat Valley—See K07QH, Alamo.

Hot Creek Valley & Stone Cabin Valley—K09JC, Joe B. Fallini Jr., Twin Springs Via Tonopah, NV 89049 (KOL-TV Ch. 8 Reno)—1-w, lat. 38° 12' 00", long. 116° 26' 00".

Imlay—K39CX, Humboldt County TV District, lat. 40° 07' 10", long. 118° 43' 50".

Imlay—K62BI, Humboldt County TV Maintenance Board, Box 52, Court House, Bridge St., Winnemucca, NV (KRNK Ch. 4 Reno)—20-w, lat. 40° 35' 36", long. 118° 11' 10".

Imlay—K66AF, Humboldt County TV Maintenance Board, Box 52, Court House, Bridge St., Winnemucca, NV (KOL-TV Ch. 8 Reno)—20-w, lat. 40° 35' 36", long. 118° 11' 10".

Independence Valley—K12JS, Tuscarora TV, Spanish Ranch, Tuscarora, NV (KVI Ch. 6 Nampa-Boise-Caldwell, ID)—10-w, lat. 41° 16' 33", long. 116° 04' 51".

Indian Springs—K04JY, Indian Springs Civic Assn., Box 347, Indian Springs, NV (KLAS-TV Ch. 8 Las Vegas)—1-w, lat. 36° 35' 42", long. 115° 37' 58".

Indian Springs—K06KE, Indian Springs Civic Assn., Box 347, Indian Springs, NV (KTVN Ch. 13 Las Vegas)—1-w, lat. 36° 35' 42", long. 115° 37' 58".

Indian Springs—K07JC, Clark County School District, Courthouse Annex, 2832 E. Flamingo, Las Vegas, NV 89121 (KLVX Ch. 10 Las Vegas)—1-w, lat. 36° 35' 42", long. 115° 37' 58".

Indian Springs—K09PT, Indian Springs Civic Assn., Box 347, Indian Springs, NV (KVVU-TV Ch. 5 Henderson-Las Vegas)—1-w, lat. 36° 35' 42", long. 115° 37' 58".

Indian Springs—K11QA, Indian Springs Civic Assn., Box 347, Indian Springs, NV (KVBC Ch. 3 Las Vegas)—1-w, lat. 36° 35' 42", long. 115° 37' 58".

***Jackpot**—K57EE, KMVT Bcstg. Inc., 1100 Blue Lakes Blvd. N, Twin Falls, ID 83301 (KMVT Ch. 11 Twin Falls, ID)—1-w, lat. 41° 58' 53", long. 114° 40' 58".

Kings & Quinn Rivers Crossing—K10HJ, Quinn River TV Maintenance District, Box 8, Orovada, NV (KBC-TV Ch. 2 Boise, ID)—5-w, lat. 41° 33' 07", long. 118° 03' 06". Requests CP for change to lat. 41° 31' 36", long. 118° 03' 30". BPTT-910430DZ.

Kings River—K04GA, Quinn River TV Maintenance District, Box 8, Orovada, NV (KTVB Ch. 7 Boise, ID)—1-w, lat. 41° 33' 07", long. 118° 03' 06". Requests CP for change to lat. 41° 31' 36", long. 118° 03' 30". BPTT-910430EA.

Kings River—See K60AP, Bottle Creek.

Lake Tahoe (North Shore)—See K50CM, Carson City.

Las Vegas—K27AF, Las Tres Campanas Television, (KWEX-TV Ch. 41 San Antonio, TX)—1000-w, lat. 36° 00' 26", long. 115° 00' 23".

***Laughlin**—K22DR, KLAS Inc. 100-w, lat. 35° 14' 58", long. 114° 44' 34".

Laughlin—K40CQ, Jerome F. & Diane R. Snyder, (KVBC Ch. 3 Las Vegas), lat. 35° 14' 58", long. 114° 44' 34".

***Laughlin**—K47DS, Jerome F. & Diane R. Snyder. 100-w, lat. 35° 14' 58", long. 114° 44' 34".

Laughlin—K53DG, Clark County School District, Courthouse Annex, 2832 E. Flamingo, Las Vegas, NV 89121 (KLVX Ch. 10 Las Vegas)—100-w, lat. 35° 15' 04", long. 114° 44' 44".

Logandale, Moapa area & Overton—K54CJ, Moapa Valley TV Maintenance District, Box 553, Overton, NV (KSL-TV Ch. 5 Salt Lake City, UT)—20-w, lat. 36° 40' 54", long. 114° 31' 21".

Lovelock—K34BL, Page Enterprises Inc., 4920 Brookside Court, Reno, NV 89502 (KAME-TV Ch. 21 Reno)—100-w, lat. 40° 07' 05", long. 118° 43' 38".

Lovelock—K60DM, Pershing County TV Tax District, Box 217, Lovelock, NV 89419 (KTVN Ch. 2 Reno)—100-w, lat. 40° 11' 06", long. 118° 23' 42". Requests CP for change to lat. 40° 07' 05", long. 118° 43' 38". BPTT-910429BV.

Lovelock—K65DP, Pershing County TV Tax District, Box 217, Lovelock, NV 89419 (KRNK Ch. 4 Reno), lat. 40° 11' 06", long. 118° 23' 42". Requests CP for change to lat. 40° 07' 05", long. 118° 43' 38". BPTT-910429BW.

Lovelock—K69EO, Pershing County TV Tax District, Box 217, Lovelock, NV 89419 (KOL-TV Ch. 8 Reno), lat. 40° 11' 06", long. 118° 23' 42". Requests CP for change to lat. 40° 07' 05", long. 118° 43' 38". BPTT-910429BX.

Lund & Preston—K08CB, White Pine Television District No. 1, Box 704, Ely, NV 89301 (KTVX Ch. 4 Salt Lake City, UT)—10-w, lat. 39° 14' 59", long. 114° 59' 59".

Lund & Preston—K10BU, White Pine Television District No. 1, Box 704, Ely, NV 89301 (KUTV Ch. 2 Salt Lake City, UT)—10-w, lat. 39° 14' 59", long. 114° 59' 59".

- Lund & Preston**—K12DE, White Pine Television District No. 1, Box 704, Ely, NV 89301 (KSL-TV Ch. 5 Salt Lake City, UT)—10-w, lat. 39° 13' 40", long. 114° 58' 30".
- Lund & Preston**—K49AM, White Pine Television District No. 1, Box 704, Ely, NV 89301 (KLXV Ch. 10 Las Vegas)—100-w, lat. 39° 13' 40", long. 114° 58' 30".
- Lund & Preston**—K53AN, White Pine Television District No. 1, Box 704, Ely, NV 89301 (KLAS-TV Ch. 8 Las Vegas)—20-w, lat. 39° 13' 40", long. 114° 58' 30".
- Luning**—See K67CF, Mina.
- Luning & Mina**—K05AF, Mineral TV District 1, Box 1485, Hawthorne, NV (KOLQ-TV Ch. 8 Reno)—1-w, lat. 38° 24' 45", long. 118° 03' 55".
- Luning & Mina**—K10GT, Mineral TV District 1, Box 1485, Hawthorne, NV (KTVN Ch. 2 Reno)—10-w, lat. 38° 23' 40", long. 118° 03' 00".
- Luning & Mina**—K59EH, Mineral TV District 1, Box 1485, Hawthorne, NV (KRNK Ch. 4 Reno)—20-w, lat. 38° 23' 40", long. 118° 03' 00".
- Manhattan**—K06KQ, County of Nye, Box 153, Tonopah, NV (KOLQ-TV Ch. 8 Reno)—10-w, lat. 38° 32' 16", long. 117° 03' 57".
- Manhattan**—K10LQ, County of Nye, Box 153, Tonopah, NV (KTVN Ch. 2 Reno)—10-w, lat. 38° 32' 16", long. 117° 03' 57".
- Manhattan**—K12MW, County of Nye, Box 153, Tonopah, NV (KRNK Ch. 4 Reno)—10-w, lat. 38° 32' 16", long. 117° 03' 57".
- McDermitt**—K04AK, Quinn River TV Maintenance District, Box 8, Orovalda, NV (KTVB Ch. 7 Boise, ID)—10-w, lat. 42° 04' 10", long. 117° 40' 00". Requests CP for change to Ch. 54, lat. 42° 10' 43", long. 117° 44' 19". BPTTV-9104298R.
- McDermitt**—K10BE, Quinn River TV Maintenance District, Box 8, Orovalda, NV (KBCI-TV Ch. 2 Boise, ID)—5-w, lat. 42° 04' 10", long. 117° 40' 00". Requests CP for change to Ch. 48, lat. 41° 10' 43", long. 117° 44' 19". BPTTV-9104300W.
- McDermitt**—K12LE, Quinn River TV Maintenance District, Box 8, Orovalda, NV (KMI Ch. 6 Nampa-Boise-Caldwell, ID)—5-w, lat. 42° 10' 42", long. 117° 40' 00". Requests CP for change to Ch. 52, lat. 42° 10' 43", long. 117° 44' 19". BPTTV-9104300V.
- McGill**—See K03DN, Ely.
- McGill**—See K13NR, Ely.
- McGill**—See K56AC, Murray Canyon.
- McGill**—See K58BC, Ely.
- Mercury**—K06CR, Herschel C. McKenzie, 4201 El Jardin, Las Vegas, NV (KTVN Ch. 2 Reno)—1-w, lat. 36° 37' 59", long. 115° 58' 52".
- Mercury**—K10EI, Herschel C. McKenzie, 4201 El Jardin, Las Vegas, NV (KVBC Ch. 3 Las Vegas)—1-w, lat. 36° 37' 59", long. 115° 58' 52".
- Mercury**—K12DS, Herschel C. McKenzie, 4201 El Jardin, Las Vegas, NV (KLAS-TV Ch. 8 Las Vegas)—1-w, lat. 36° 37' 59", long. 115° 58' 52".
- ***Mercury**—K41CR, Communications Engineering Inc., 3610 S. Highland Dr., Las Vegas, NV 89103 (KRLR Ch. 21 Las Vegas)—10-w, lat. 36° 37' 58", long. 115° 58' 40".
- Mercury & Area 6 Compound of ERDA Test Site**—K45AA, Advanced Mobilecom of NV Inc., 82 Devonshire St., L7A, Boston, MA 02109. (KTVN Ch. 2 Reno)—100-w, lat. 36° 19' 07", long. 115° 34' 28".
- Mercury & Area 23 Compound of ERDA Test Site**—K02E, Advanced Mobilecom of NV Inc., 82 Devonshire St., L7A, Boston, MA 02109. (KLAS-TV Ch. 8 Las Vegas)—10-w, lat. 36° 37' 58", long. 115° 58' 40".
- Mercury & Area 23 Compound of ERDA Test Site**—K04IM, Advanced Mobilecom of NV Inc., 82 Devonshire St., L7A, Boston, MA 02109. (KTVN Ch. 13 Las Vegas)—10-w, lat. 36° 37' 58", long. 115° 58' 40".
- Mercury & Area 23 Compound of ERDA Test Site**—K06IT, Advanced Mobilecom of NV Inc., 82 Devonshire St., L7A, Boston, MA 02109. (KTVN Ch. 13 Las Vegas)—10-w, lat. 36° 37' 58", long. 115° 58' 40".
- Mercury & Area 51 Compound of ERDA Test Site**—K06IU, Advanced Mobilecom of NV Inc., 82 Devonshire St., L7A, Boston, MA 02109. (KVBC Ch. 3 Las Vegas)—10-w, lat. 37° 12' 19", long. 115° 50' 23".
- Mercury & Area 51 Compound of ERDA Test Site**—K09MV, Advanced Mobilecom of NV Inc., 82 Devonshire St., L7A, Boston, MA 02109. (KLAS-TV Ch. 8 Las Vegas)—10-w, lat. 37° 12' 19", long. 115° 50' 23".
- Mercury & Area 51 Compound of ERDA Test Site**—K11NI, Advanced Mobilecom of NV Inc., 82 Devonshire St., L7A, Boston, MA 02109. (KTVN Ch. 13 Las Vegas)—10-w, lat. 37° 12' 19", long. 115° 50' 23".
- Mercury & Area 6 Compound of ERDA Test Site**—K48AB, Advanced Mobilecom of NV Inc., 82 Devonshire St., L7A, Boston, MA 02109. (KLAS-TV Ch. 8 Las Vegas)—100-w, lat. 36° 19' 07", long. 115° 34' 28".
- Mercury & Area 6 Compound of ERDA Test Site**—K52AC, Advanced Mobilecom of NV Inc., 82 Devonshire St., L7A, Boston, MA 02109. (KVBC Ch. 3 Las Vegas)—100-w, lat. 36° 19' 07", long. 115° 34' 28".
- Mesquite (Virgin Valley)**—K02FN, Clark County School District, Courthouse Annex, 2832 E. Flamingo, Las Vegas, NV 89121 (KLXV Ch. 10 Las Vegas)—10-w, lat. 36° 48' 36", long. 114° 04' 39".
- Metropolis**—See K58BR, Wells.
- Mill**—See K07DU, Ely.
- Mill**—See K09EA, Ely.
- Mill**—See K11EE, Ely.
- Mina**—See K05AF, Luning.
- Mina**—See K10GT, Luning.
- Mina**—See K59EH, Luning.
- Mina & Luning**—K67CF, Mineral TV District 1, Box 1485, Hawthorne, NV (KQED Ch. 9 San Francisco, CA)—20-w, lat. 38° 23' 40", long. 118° 03' 00".
- Moapa**—See K54CJ, Logandale.
- Mountain City**—K09KU, Mountain City TV Assn. Inc., Mountain City, NV (KBCI-TV Ch. 2 Boise, ID)—1-w, lat. 41° 48' 16", long. 115° 59' 27".
- Mountain City**—K11PE, Mountain City TV Assn. Inc., Mountain City, NV (KMI Ch. 6 Nampa-Boise-Caldwell, ID)—1-w, lat. 41° 48' 16", long. 115° 59' 27".
- Mountain City**—K13LJ, Mountain City TV Assn. Inc., Mountain City, NV (KTVB Ch. 7 Boise, ID)—1-w, lat. 41° 48' 16", long. 115° 59' 27".
- Murray Canyon**—See K07DU, Ely.
- Murray Canyon**—See K09EA, Ely.
- Murray Canyon**—See K11EE, Ely.
- Murray Canyon & Campton St. area in Ely & McGill**—K56AC, White Pine Television District No. 1, Box 704, Ely, NV 89301 (KLAS-TV Ch. 8 Las Vegas)—100-w, lat. 39° 15' 48", long. 114° 53' 36".
- Nevada Test Site**—K31CC, Communications Engineering Inc., 3610 S. Highland Dr., Las Vegas, NV 89103 (KBLR Ch. 39 Paradise)—100-w, lat. 37° 12' 47", long. 116° 19' 22". Note: Licensed as LPTV.
- Nevada Test Site**—K72BP, Herschel C. McKenzie, 4201 El Jardin, Las Vegas, NV. Lat. 36° 19' 05", long. 115° 34' 44".
- Nevada Test Site**—K76BI, Herschel C. McKenzie, 4201 El Jardin, Las Vegas, NV. Lat. 36° 19' 05", long. 115° 34' 44".
- North Stoptoe Valley**—K61AQ, White Pine Television District No. 1, Box 704, Ely, NV 89301 (KSL-TV Ch. 5 Salt Lake City, UT)—100-w, lat. 40° 19' 22", long. 114° 33' 39".
- Oasis Valley**—K09OB, Beatty Town Advisory Council, (KLAS-TV Ch. 8 Las Vegas)—10-w, lat. 36° 52' 40", long. 116° 40' 30".
- Oasis Valley**—K110Q, Beatty Town Advisory Council, (KVBC Ch. 3 Las Vegas)—10-w, lat. 36° 52' 40", long. 116° 40' 30".
- Oasis Valley**—K13PK, Beatty Town Advisory Council, (KTVN Ch. 13 Las Vegas)—10-w, lat. 36° 52' 40", long. 116° 40' 30".
- Orovalda**—K06CT, Quinn River TV Maintenance District, Box 8, Orovalda, NV (KBCI-TV Ch. 2 Boise, ID)—5-w, lat. 41° 34' 37", long. 117° 42' 00". Requests CP for change to lat. 41° 39' 59", long. 117° 43' 14". BPTTV-9104300X.
- Orovalda**—K13EN, Quinn River TV Maintenance District, Box 8, Orovalda, NV (KTVB Ch. 7 Boise, ID)—5-w, lat. 41° 34' 37", long. 117° 42' 00". Requests CP for change to lat. 41° 39' 59", long. 117° 43' 14". BPTTV-9104300Y.
- Orovalda**—See K60AP, Bottle Creek.
- Overton**—See K54CJ, Logandale.
- Overton & upper Muddy River area**—K07UJ, Moapa Valley TV Maintenance District, Box 553, Overton, NV (KTVN Ch. 13 Las Vegas)—1-w, lat. 36° 40' 54", long. 114° 31' 21".
- Overton & upper Muddy River area**—K09IT, Moapa Valley TV Maintenance District, Box 553, Overton, NV (KLAS-TV Ch. 8 Las Vegas)—1-w, lat. 36° 40' 54", long. 114° 31' 21".
- Overton & upper Muddy River area**—K11JL, Moapa Valley TV Maintenance District, Box 553, Overton, NV (KVBC Ch. 3 Las Vegas)—1-w, lat. 36° 40' 54", long. 114° 31' 21".
- Overton & upper Muddy River area**—K64CQ, Moapa Valley TV Maintenance District, Box 553, Overton, NV (KVVU-TV Ch. 5 Henderson-Las Vegas)—1-w, lat. 36° 40' 54", long. 114° 31' 21".
- Overton (Moapa Valley)**—K02FJ, Clark County School District, Courthouse Annex, 2832 E. Flamingo, Las Vegas, NV 89121 (KLXV Ch. 10 Las Vegas)—10-w, lat. 36° 41' 01", long. 114° 30' 54".
- Overton, Logandale, Glendale & Moapa area**—K66CB, Moapa Valley TV Maintenance District, Box 553, Overton, NV (KTVX Ch. 4 Salt Lake City, UT)—20-w, lat. 36° 40' 54", long. 114° 31' 21".
- Owyhee**—K11L, Owyhee TV Assn., Box 97, Owyhee, NV (KTVB Ch. 7 Boise, ID)—1-w, lat. 41° 52' 24", long. 116° 07' 36".
- Owyhee**—K13LQ, Owyhee TV Assn., Box 97, Owyhee, NV (KBCI-TV Ch. 2 Boise, ID)—1-w, lat. 41° 52' 24", long. 116° 07' 36".
- ***Pahrump**—K17CL, Town of Pahrump, Box 283, Pahrump, NV 89041. Lat. 36° 12' 17", long. 115° 57' 50".
- Pahrump**—K19BU, Town of Pahrump, Box 283, Pahrump, NV 89041 (KVVU-TV Ch. 5 Henderson-Las Vegas)—100-w, lat. 36° 12' 17", long. 115° 57' 50".
- Pahrump**—K24BY, Town of Pahrump, Box 283, Pahrump, NV 89041 (KVBC Ch. 3 Las Vegas)—100-w, lat. 36° 12' 17", long. 115° 57' 50".
- Pahrump**—K28CS, Town of Pahrump, Box 283, Pahrump, NV 89041 (KTVN Ch. 13 Las Vegas)—100-w, lat. 36° 12' 17", long. 115° 57' 50".

Translators—Nevada

Pahrump—K36BQ, Town of Pahrump, Box 283, Pahrump, NV 89041. Lat. 36° 12' 17", long. 115° 57' 50".

***Pahrump**—K41CQ, Town of Pahrump, Box 283, Pahrump, NV 89041. Lat. 36° 12' 17", long. 115° 57' 50".

Pahrump—K42AA, Communications Engineering Inc., 3420 Spring Mountain Rd., Las Vegas, NV (KTNV Ch. 13 Las Vegas)—100-w, lat. 35° 58' 04", long. 115° 30' 03".

Pahrump—K44AA, Communications Engineering Inc., 3420 Spring Mountain Rd., Las Vegas, NV (KVBC Ch. 3 Las Vegas)—100-w, lat. 35° 58' 04", long. 115° 30' 03".

***Pahrump**—K46CK, Town of Pahrump, Box 283, Pahrump, NV 89041. Lat. 36° 12' 17", long. 115° 57' 50".

Pahrump—K49AB, Communications Engineering Inc., 3420 Spring Mountain Rd., Las Vegas, NV (KLAS-TV Ch. 8 Las Vegas)—100-w, lat. 35° 58' 04", long. 115° 30' 03".

Pahrump—K51AC, Communications Engineering Inc., 3420 Spring Mountain Rd., Las Vegas, NV (KVVU-TV Ch. 5 Henderson-Las Vegas)—100-w, lat. 35° 58' 04", long. 115° 30' 03".

Pahrump—K53AE, Communications Engineering Inc., 3420 Spring Mountain Rd., Las Vegas, NV (KLXV Ch. 10 Las Vegas)—100-w, lat. 35° 58' 04", long. 115° 30' 03".

***Pahrump**—K61EO, Jerome F. & Diane R. Snyder, No. 210, 3601 W. Sahara, Las Vegas, NV 89102 (KRLL Ch. 21 Las Vegas)—100-w, lat. 35° 57' 04", long. 115° 29' 33".

Pahrump (northern portion)—K06JP, Communications Engineering Inc., 3420 Spring Mountain Rd., Las Vegas, NV (KLXV Ch. 10 Las Vegas)—10-w, lat. 36° 16' 15", long. 116° 02' 05".

Pahrump (northern portion)—K07PN, Communications Engineering Inc., 3420 Spring Mountain Rd., Las Vegas, NV (KVVU-TV Ch. 5 Henderson-Las Vegas)—10-w, lat. 36° 16' 15", long. 116° 02' 05".

Pahrump (northern portion)—K09OE, Communications Engineering Inc., 3420 Spring Mountain Rd., Las Vegas, NV (KLAS-TV Ch. 8 Las Vegas)—10-w, lat. 36° 16' 15", long. 116° 02' 05".

Pahrump (northern portion)—K110V, Communications Engineering Inc., 3420 Spring Mountain Rd., Las Vegas, NV (KVBC Ch. 3 Las Vegas)—10-w, lat. 36° 14' 57", long. 116° 03' 24".

Pahrump (northern portion)—K13PQ, Communications Engineering Inc., 3420 Spring Mountain Rd., Las Vegas, NV (KTNV Ch. 13 Las Vegas)—10-w, lat. 36° 14' 57", long. 116° 03' 24".

Panaca—K04HF, Lincoln County TV District 1, Box 216, Pioche, NV (KTNV Ch. 13 Las Vegas)—1-w, lat. 37° 27' 20", long. 114° 28' 20".

Panaca—K06DM, Lincoln County TV District 1, Box 216, Pioche, NV (KLAS-TV Ch. 8 Las Vegas)—1-w, lat. 37° 27' 39", long. 114° 28' 20".

Panaca—K07CM, Lincoln County TV District 1, Box 216, Pioche, NV (KVBC Ch. 3 Las Vegas)—1-w, lat. 37° 27' 39", long. 114° 28' 20".

Panaca—K55AO, White Pine Television District No. 1, Box 704, Ely, NV 89301 (KLXV Ch. 10 Las Vegas)—100-w, lat. 37° 27' 20", long. 114° 28' 20".

Panaca—K61AW, Lincoln County TV District 1, Box 216, Pioche, NV (KVVU-TV Ch. 5 Henderson-Las Vegas)—100-w, lat. 37° 27' 39", long. 114° 28' 20".

Paradise Valley—K09MM, Humboldt County TV Maintenance Board, Box 52, Court House, Bridge St., Winnemucca, NV (KBCI-TV Ch. 2 Boise, ID)—5-w, lat. 41° 40' 00", long. 117° 34' 00".

Paradise Valley—K11MU, Humboldt County TV Maintenance Board, Box 52, Court House, Bridge St., Winnemucca, NV (KTVB Ch. 7 Boise, ID)—5-w, lat. 41° 40' 00", long. 117° 34' 00".

Paradise Valley—See K59DS, Golconda.

Paradise Valley—See K61DJ, Golconda.

Paradise Valley—See K64AD, Golconda.

Paradise Valley—See K66AG, Golconda.

Pioche—K03CM, Lincoln County TV District 1, Box 216, Pioche, NV (KVBC Ch. 3 Las Vegas)—1-w, lat. 37° 55' 20", long. 114° 27' 03".

Pioche—K09FJ, Lincoln County TV District 1, Box 216, Pioche, NV (KLAS-TV Ch. 8 Las Vegas)—1-w, lat. 37° 55' 20", long. 114° 27' 03".

Pioche—K11IV, Lincoln County TV District 1, Box 216, Pioche, NV (KTNV Ch. 13 Las Vegas)—1-w, lat. 37° 55' 20", long. 114° 27' 03".

Pioche—K13PU, Lincoln County TV District 1, Box 216, Pioche, NV (KVVU-TV Ch. 5 Henderson-Las Vegas)—1-w, lat. 37° 55' 20", long. 114° 27' 03".

***Pioche**—K45AO, Lincoln County TV District 1, Box 216, Pioche, NV (KLXV Ch. 10 Las Vegas)—1-w, lat. 37° 55' 20", long. 114° 27' 03".

Preston—See K08CB, Lund.

Preston—See K10BU, Lund.

Preston—See K120E, Lund.

Preston—See K49AM, Lund.

Preston—See K53AN, Lund.

Quinn River Crossing—See K10HU, Kings River Crossing.

Railroad Valley—See K06KM, Duckwater.

Railroad Valley—See K07QR, Duckwater.

Railroad Valley—See K12MT, Duckwater.

Railroad Valley—See K55CR, Duckwater.

Railroad Valley—See K63CH, Eureka.

Railroad Valley—See K66BU, Duckwater.

***Railroad Valley, Duckwater, Curren & Eureka**—K49AN, Duckwater Shoshone Tribe, Box 68, Duckwater, NV (KLXV Ch. 10 Las Vegas)—100-w, lat. 39° 26' 58", long. 115° 59' 54".

Ranier Mesa—See K03BW, Area 12.

Ranier Mesa—See K10EH, Area 12.

Ranier Mesa—See K12DT, Area 12.

Rattlesnake Flats—See K35AX, Hawthorne.

Redhouse area & Valmy—K63BH, Humboldt County TV Maintenance Board, Box 52, Court House, Bridge St., Winnemucca, NV (KRNK Ch. 4 Reno)—100-w, lat. 40° 56' 24", long. 117° 23' 36".

Redhouse area & Valmy—K65BL, Humboldt County TV Maintenance Board, Box 52, Court House, Bridge St., Winnemucca, NV (KOLQ-TV Ch. 8 Reno)—100-w, lat. 40° 56' 24", long. 117° 23' 36".

Redhouse area & Valmy—K69CC, Humboldt County, Box 52, Court House, Bridge St., Winnemucca, NV (KTVN Ch. 2 Reno)—100-w, lat. 40° 56' 24", long. 117° 23' 36".

Reno—K55DP, Galaxy Bcstg. Inc., 600 S. Rock Blvd., Suite 20, Reno, NV 89502. Phone: 702-323-4103. 1000-w, lat. 39° 35' 03", long. 119° 48' 06".

Reno (shadow area)—K11JN, Donrey of Nevada Inc., Box 10000, 4850 Ampers Dr., Reno, NV 89510 (KOLQ-TV Ch. 8 Reno)—100-w, lat. 39° 31' 32", long. 119° 48' 56".

***Round Mountain**—K09OG, Smokey Valley TV District, Smokey Valley Maintenance Station, Round Mountain, NV (KTVN Ch. 2 Reno)—10-w, lat. 38° 42' 39", long. 117° 04' 22".

***Round Mountain**—K110T, Smokey Valley TV District, Smokey Valley Maintenance Station, Round Mountain, NV (KRNK Ch. 4 Reno)—10-w, lat. 38° 42' 39", long. 117° 04' 22".

Round Mountain—K13PR, Smokey Valley TV District, Smokey Valley Maintenance Station, Round Mountain, NV (KOLQ-TV Ch. 8 Reno)—10-w, lat. 38° 42' 39", long. 117° 04' 22".

Ruth—K03DS, White Pine Television District No. 1, Box 704, Ely, NV 89301 (KLAS-TV Ch. 8 Las Vegas)—1-w, lat. 39° 16' 22", long. 114° 59' 45".

Ruth—K07DV, White Pine Television District No. 1, Box 704, Ely, NV 89301 (KTVX Ch. 4 Salt Lake City, UT)—1-w, lat. 39° 16' 22", long. 114° 59' 45".

Ruth—K09DW, White Pine Television District No. 1, Box 704, Ely, NV 89301 (KUTV Ch. 2 Salt Lake City, UT)—1-w, lat. 39° 16' 22", long. 114° 59' 45".

Ruth—K11ED, White Pine Television District No. 1, Box 704, Ely, NV 89301 (KSL-TV Ch. 5 Salt Lake City, UT)—1-w, lat. 39° 16' 22", long. 114° 59' 45".

Ruth—K13NQ, White Pine Television District No. 1, Box 704, Ely, NV 89301 (KLXV Ch. 10 Las Vegas)—1-w, lat. 39° 16' 22", long. 114° 59' 45".

Ryndon & Starr Valley—K02KS, Elko TV District, Box 456, Elko, NV 89601 (KOLQ-TV Ch. 8 Reno)—1-w, lat. 41° 01' 20", long. 115° 11' 40".

Sandy Valley—K23BS, Clark County School District, Courthouse Annex, 2832 E. Flamingo, Las Vegas, NV 89121 (KLXV Ch. 10 Las Vegas)—100-w, lat. 35° 53' 36", long. 115° 29' 39".

Schurz—K32CQ, Walker River Paiute Tribe, Walker River Reservation, Schurz, NV 89427. Lat. 38° 57' 58", long. 118° 53' 21".

Schurz—K34BX, Walker River Paiute Tribe, Walker River Reservation, Schurz, NV 89427 (KTVN Ch. 2 Reno)—20-w, lat. 38° 57' 58", long. 118° 53' 21".

Schurz—K46CC, Walker River Paiute Tribe, Walker River Reservation, Schurz, NV 89427 (KTVN Ch. 2 Reno)—5-w, lat. 38° 57' 58", long. 118° 53' 21". Note: Licensed as a LPTV.

Schurz—K58CY, Walker River Paiute Tribe, Walker River Reservation, Schurz, NV 89427 (KOLQ-TV Ch. 8 Reno)—20-w, lat. 38° 57' 58", long. 118° 53' 21".

Schurz—K64CW, Walker River Paiute Tribe, Walker River Reservation, Schurz, NV 89427 (KAME-TV Ch. 21 Reno)—20-w, lat. 38° 57' 58", long. 118° 53' 21".

Searchlight—K02II, County of Clark, Clark Board of Commissioners, Courthouse Annex, Las Vegas, NV (KTNV Ch. 13 Las Vegas)—1-w, lat. 35° 28' 15", long. 114° 55' 07".

Searchlight—K04IP, County of Clark, Clark Board of Commissioners, Courthouse Annex, Las Vegas, NV (KLAS-TV Ch. 8 Las Vegas)—1-w, lat. 35° 28' 15", long. 114° 55' 07".

Searchlight—K07OF, County of Clark, Clark Board of Commissioners, Courthouse Annex, Las Vegas, NV (KVBC Ch. 3 Las Vegas)—1-w, lat. 35° 28' 15", long. 114° 55' 07".

Silver Peak—K05BV, Silver Peak TV District, Box 786, Silver Peak, NV 89047 (KOLQ-TV Ch. 8 Reno)—1-w, lat. 37° 42' 40", long. 117° 48' 12".

***Silver Peak**—K11NG, Silver Peak TV District, Box 786, Silver Peak, NV 89047 (KTVN Ch. 2 Reno)—1-w, lat. 37° 43' 40", long. 117° 22' 51".

***Silver Peak**—K13OA, Silver Peak TV District, Box 786, Silver Peak, NV 89047 (KRNK Ch. 4 Reno)—1-w, lat. 37° 43' 40", long. 117° 22' 51".

Silver Peak—K65EL, Silver Peak TV District, Box 786, Silver Peak, NV 89047 (KNPB Ch. 5 Reno)—1-w, lat. 37° 43' 40", long. 117° 22' 51".

Silver Peak—K68DB, Silver Peak TV District, Box 786, Silver Peak, NV 89047. Lat. 37° 43' 40", long. 117° 22' 51".

Silver Springs—K29BN, American Legion Post 13, 1101 9th St., Silver Springs, NV (KTVN Ch. 2 Reno)—1-w, lat. 39° 29' 04", long. 119° 17' 59".

Silver Springs—K31BM, Lyon County, 34 S. Main St., Yerington, NV 89447 (KRNK Ch. 4 Reno)—1-w, lat. 39° 29' 04", long. 119° 17' 59".

***Silver Springs**—K67ET, Page Enterprises Inc., 4920 Brookside Court, Reno, NV 89502. Phone: 702-786-2121 (KAME-TV Ch. 21 Reno)—100-w, lat. 39° 29' 04", long. 119° 17' 59".

Smith—K10HQ, Lyon County, 34 S. Main St., Yerington, NV 89447. Lat. 38° 41' 08", long. 119° 11' 06".

Smith—K12IT, Lyon County, 34 S. Main St., Yerington, NV 89447. Lat. 38° 41' 08", long. 119° 11' 06".

Smith—K24CA, Smith Valley Rotary Club, Walker Community Box 37, Coleville, CA (KTVN Ch. 2 Reno)—5-w, lat. 38° 41' 08", long. 119° 11' 06".

Smith—K30BT, Smith Valley Rotary Club, Walker Community Box 37, Coleville, CA (KRNK Ch. 4 Reno)—10-w, lat. 38° 41' 08", long. 119° 11' 06".

Smith & Smith Valley—K05GD, Smith Valley Rotary Club, Walker Community Box 37, Coleville, CA (KOLQ-TV Ch. 8 Reno)—10-w, lat. 38° 41' 08", long. 119° 11' 06".

Smith Valley—See K05GD, Smith.

Smokey Valley—K05CO, Smokey Valley TV District, Smokey Valley Maintenance Station, Round Mountain, NV (KOLQ-TV Ch. 8 Reno)—10-w, lat. 38° 42' 30", long. 117° 04' 52".

Smokey Valley—K62AX, Smokey Valley TV District, Smokey Valley Maintenance Station, Round Mountain, NV (KTVN Ch. 2 Reno)—10-w, lat. 38° 39' 30", long. 117° 00' 50".

Smokey Valley—K64BA, Smokey Valley TV District, Smokey Valley Maintenance Station, Round Mountain, NV. Lat. 38° 39' 30", long. 117° 00' 50".

Smokey Valley—K66BJ, Smokey Valley TV District, Smokey Valley Maintenance Station, Round Mountain, NV (KRNK Ch. 4 Reno)—1-w, lat. 38° 39' 30", long. 117° 00' 50".

Spring Creek Mobile Home Park—K12MS, Elko TV District, Box 456, Elko, NV 89801 (KTVB Ch. 7 Boise, ID)—1-w, lat. 40° 49' 16", long. 115° 42' 04".

Starr Valley—See K02KS, Ryndon.

Starr Valley—K04JR, Elko TV District, Box 456, Elko, NV 89801 (KTVB Ch. 7 Boise, ID)—10-w, lat. 41° 01' 20", long. 115° 11' 40".

***Stead & Lawton**—K49CK, Donrey of Nevada Inc., Box 10000, 4850 Ampere Dr., Reno, NV 89510 (KOLQ-TV Ch. 8 Reno)—100-w, lat. 39° 35' 12", long. 119° 55' 52".

Stone Cabin Valley—See K09JC, Hot Creek Valley.

Tuscarora—K04HJ, Tuscarora TV, Spanish Ranch, Tuscarora, NV (KBCI-TV Ch. 2 Boise, ID)—10-w, lat. 41° 16' 33", long. 116° 04' 51".

Tuscarora—K13PC, Sarkes Tarzian Inc., Box 7220, 4925 Energy Way, Reno, NV 89502 (KTVN Ch. 2 Reno)—10-w, lat. 41° 16' 33", long. 116° 04' 51".

Ursine—K02EG, Lincoln County TV District 1, Box 216, Pioche, NV (KVBC Ch. 3 Las Vegas)—1-w, lat. 37° 59' 00", long. 114° 13' 20".

Ursine—K09FK, Lincoln County TV District 1, Box 216, Pioche, NV (KLAS-TV Ch. 8 Las Vegas)—1-w, lat. 37° 59' 00", long. 114° 13' 20".

Ursine—K110W, Lincoln County TV District 1, Box 216, Pioche, NV (KVUJ-TV Ch. 5 Henderson-Las Vegas)—1-w, lat. 37° 59' 00", long. 114° 13' 20".

Ursine—K13LU, Lincoln County TV District 1, Box 216, Pioche, NV (KTVN Ch. 13 Las Vegas)—1-w, lat. 37° 59' 00", long. 114° 13' 20".

Valmy—See K63BH, Redhouse.

Valmy—See K65BL, Redhouse.

Valmy—See K69CC, Redhouse.

Verdi—K06GB, Washoe County TV Tax District, Box 177, Verdi, NV 89439 (KOLQ-TV Ch. 8 Reno)—10-w, lat. 39° 34' 38", long. 119° 56' 19".

Verdi—K10GP, Washoe County TV Tax District, Box 177, Verdi, NV 89439 (KTVN Ch. 2 Reno)—10-w, lat. 39° 34' 38", long. 119° 56' 19". Requests CP for change to Ch. 47, 100-w. BPTTV-880614K0.

***Verdi**—K15CT, Channel 5 Public Bcstg. Inc., No. 106, U. of Nevada-Reno Education Bldg., Reno, NV 89557 (KNPB Ch. 5 Reno)—10-w, lat. 39° 34' 38", long. 119° 56' 19".

Verdi—K51DJ, Washoe County TV Tax District, Box 177, Verdi, NV 89439 (KRNK Ch. 4 Reno)—100-w, lat. 39° 34' 38", long. 119° 56' 19".

Victoria Mines—K08IY, White Pine Television District No. 1, Box 704, Ely, NV 89301 (KUTV Ch. 2 Salt Lake City, UT)—1-w, lat. 40° 19' 22", long. 114° 33' 39".

Victoria Mines—K10KL, White Pine Television District No. 1, Box 704, Ely, NV 89301 (KTVX Ch. 4 Salt Lake City, UT)—1-w, lat. 40° 19' 22", long. 114° 33' 39".

Victoria Mines—K12KO, White Pine Television District No. 1, Box 704, Ely, NV 89301 (KSL-TV Ch. 5 Salt Lake City, UT)—1-w, lat. 40° 19' 22", long. 114° 33' 39".

Virgin Valley—See K02FN, Mesquite.

Washoe Valley—See K12GW, Carson City.

Washoe Valley—See K52DN, Carson City.

Weed Heights—K75BD, Lyon County, 34 S. Main St., Yerington, NV 89447 (KRNK Ch. 4 Reno)—20-w, lat. 38° 59' 15", long. 119° 14' 35".

Weed Heights—K78DB, Lyon County, 34 S. Main St., Yerington, NV 89447 (KTVN Ch. 2 Reno)—20-w, lat. 38° 59' 15", long. 119° 14' 35".

Wells—K08IO, Elko TV District, Box 456, Elko, NV 89801. 1-w, lat. 41° 07' 16", long. 114° 33' 57".

***Wells**—K65DZ, KMVT Bcstg. Inc., 1100 Blue Lakes Blvd. N, Twin Falls, ID 83301 (KMVT Ch. 11 Twin Falls, ID)—1-w, lat. 41° 11' 55", long. 114° 56' 30".

Wells, Metropolis & Clover Valley—K58BR, Elko TV District, Box 456, Elko, NV 89801 (KSTU Ch. 13 Salt Lake City, UT)—100-w, lat. 41° 11' 40", long. 114° 56' 36".

Winnemucca—K07KH, Sarkes Tarzian Inc., Box 7220, 4925 Energy Way, Reno, NV 89502 (KTVN Ch. 2 Reno)—1-w, lat. 41° 00' 31", long. 117° 46' 10".

Winnemucca—K45BJ, Humboldt County TV Maintenance Board, Box 52, Court House, Bridge St., Winnemucca, NV (KTVB Ch. 7 Boise, ID)—100-w, lat. 41° 00' 38", long. 117° 45' 40".

Winnemucca—K47CH, Humboldt County TV Maintenance Board, Box 52, Court House, Bridge St., Winnemucca, NV (KOLQ-TV Ch. 8 Reno)—100-w, lat. 41° 00' 38", long. 117° 45' 40".

Winnemucca—K49BK, Humboldt County TV Maintenance Board, Box 52, Court House, Bridge St., Winnemucca, NV (KBCI-TV Ch. 2 Boise, ID)—100-w, lat. 41° 00' 38", long. 117° 45' 40".

Winnemucca—K51BW, Humboldt County, 25 W. 4th St., Winnemucca, NV 89445 (KTVN Ch. 2 Reno)—100-w, lat. 41° 00' 38", long. 117° 45' 40".

***Winnemucca**—K53BG, Humboldt County TV Maintenance Board, Box 52, Court House, Bridge St., Winnemucca, NV (WWOR-TV Ch. 9 New York, NY-Secaucus, NJ via satellite)—100-w, lat. 41° 00' 38", long. 117° 45' 40".

Winnemucca—K55CX, Humboldt County TV Maintenance Board, Box 52, Court House, Bridge St., Winnemucca, NV (KRNK Ch. 4 Reno)—100-w, lat. 41° 00' 38", long. 117° 45' 40".

Winnemucca—K57CO, Humboldt County, 25 W. 4th St., Winnemucca, NV 89445. Lat. 41° 00' 38", long. 117° 45' 40".

Winnemucca—See K59DS, Golconda.

Winnemucca—See K61DJ, Golconda.

Winnemucca—K69BJ, Humboldt County TV Maintenance Board, Box 52, Court House, Bridge St., Winnemucca, NV (KOLQ-TV Ch. 8 Reno)—20-w, lat. 41° 48' 40", long. 118° 27' 30". Requests CP for change to lat. 41° 50' 50", long. 118° 35' 20". BPTT-891208GH.

***Winnemucca**—K72DS, Humboldt County, 25 W. 4th St., Winnemucca, NV 89445 (KRNK Ch. 4 Reno)—100-w, lat. 41° 09' 19", long. 117° 28' 16".

Yerington—K06KC, Lyon County, 34 S. Main St., Yerington, NV 89447 (KOLQ-TV Ch. 8 Reno)—10-w, lat. 38° 59' 15", long. 119° 14' 35".

Yerington—K13QS, Lyon County, 34 S. Main St., Yerington, NV 89447 (KRNK Ch. 4 Reno)—10-w, lat. 38° 59' 15", long. 119° 14' 35".

Yerington—K18BW, Lyon County, 34 S. Main St., Yerington, NV 89447 (KTVN Ch. 2 Reno)—10-w, lat. 38° 59' 15", long. 119° 14' 35".

Yerington—K72AA, Lyon County, 34 S. Main St., Yerington, NV 89447 (KAME-TV Ch. 21 Reno)—20-w, lat. 38° 59' 15", long. 119° 14' 35". Requests CP for change to Ch. 40. BPTT-870803IB.

YP Ranches—K09LX, Petan Co., Tuscarora, NV (KBCI-TV Ch. 2 Boise, ID)—5-w, lat. 41° 42' 46", long. 116° 10' 12".

YP Ranches—K13MU, Petan Co., Tuscarora, NV (KTVB Ch. 7 Boise, ID)—5-w, lat. 41° 42' 46", long. 116° 10' 12".

Zephyr Cove—See K58AO, Crystal Bay.

New Hampshire

Berlin—See W58BY, Conway.

Claremont—W10AC, Claremont TV Inc., Claremont, NH (WMTW-TV Ch. 8 Portland-Poland Spring, ME)—1-w, lat. 43° 22' 48", long. 72° 22' 04".

Claremont—W12AF, Claremont TV Inc., Claremont, NH (WCAX-TV Ch. 3 Burlington, VT)—1-w, lat. 43° 22' 48", long. 72° 22' 04".

***Conway & Berlin**—W58BY, Paugus TV Inc. Box 265, Feeding Hills, MA 01030-0265 (WGOT Ch. 60 Merrimack)—1000-w, lat. 44° 16' 13", long. 71° 18' 13".

Keene—W58BV, WNE-TV Inc., Box 1310, White River Junction, VT 05001. 1080-w, lat. 42° 44' 29", long. 72° 16' 42".

***Keene**—W63BA, Pegasus Television Inc. (WGOT Ch. 60 Merrimack)—1000-w, lat. 42° 48' 20", long. 72° 19' 47".

Lebanon, NH & White River Junction, VT—W65AM, WNE-TV Inc., Box 1310, White River Junction, VT 05001 (WNE-TV Ch. 31 Hartford, VT-Hanover, NH)—100-w, lat. 43° 39' 14", long. 72° 17' 43".

Translators—New Jersey

New Jersey

***Atlantic City**—W34AF, Channel America LPTV Holdings Inc., 24 W. 57th St., Suite 804, New York, NY 10019. 100-w, lat. 39° 13' 40", long. 74° 40' 57". Note: Scheduled to operate as LPTV. Requests modification of CP for change to 39° 21' 01", 74° 26' 55".

***Belvidere**—W55BS, New Jersey Public Bcstg. Authority, CN777, 1573 Parkside Ave., Trenton, NJ 08625. Lat. 40° 46' 15", long. 75° 03' 53".

***Cape May Court House**—W49AT, New Jersey Public Bcstg. Authority, CN777, 1573 Parkside Ave., Trenton, NJ 08625 (WNJS Ch. 23 Camden), lat. 39° 06' 18", long. 74° 48' 06".

Hackettstown—W49BE, New Jersey Public Bcstg. Authority, CN777, 1573 Parkside Ave., Trenton, NJ 08625 (WNJB Ch. 58 New Brunswick)—694-w, lat. 40° 51' 07", long. 74° 52' 36". Note: Licensed as LPTV.

Mahwah—W44AS, New Jersey Public Bcstg. Authority, CN777, 1573 Parkside Ave., Trenton, NJ 08625. Lat. 41° 05' 19", long. 74° 14' 08".

***North Bergen County**—W28AB, Affiliated Communications Corp., 333 Jericho Turnpike, Jericho, NY. 100-w, lat. 41° 02' 59", long. 74° 00' 28". Requests modification of CP for change to 680-w. BMP TTL-91050326.

Pittstown—W25BB, New Jersey Public Bcstg. Authority, CN777, 1573 Parkside Ave., Trenton, NJ 08625. Lat. 40° 30' 37", long. 74° 57' 29".

***Point Pleasant**—W44BA, New Jersey Public Bcstg. Authority, CN777, 1573 Parkside Ave., Trenton, NJ 08625. Lat. 40° 10' 17", long. 74° 01' 39".

Sussex—W36AZ, New Jersey Public Bcstg. Authority, CN777, 1573 Parkside Ave., Trenton, NJ 08625 (WNJM Ch. 50 Montclair)—920-w, lat. 41° 08' 37", long. 74° 36' 24".

New Mexico

Abiquiu—K06ME, Abiquiu Village TV Assn., General Delivery, Box 63, Abiquiu, NM. 1-w, lat. 36° 10' 52", long. 106° 20' 28".

Abiquiu—K11MH, Abiquiu Valley TV Assn., General Delivery, Box 63, Abiquiu, NM (KOAT-TV Ch. 7 Albuquerque)—1-w, lat. 36° 10' 52", long. 106° 20' 28".

Abiquiu rural area—K02HU, Abiquiu Valley TV Assn., General Delivery, Box 63, Abiquiu, NM (KNME-TV Ch. 5 Albuquerque)—1-w, lat. 36° 10' 52", long. 106° 20' 28".

Abiquiu rural area—K09LY, Abiquiu Valley TV Assn., General Delivery, Box 63, Abiquiu, NM (KOB-TV Ch. 4 Albuquerque)—1-w, lat. 36° 10' 52", long. 106° 20' 28".

Alamogordo—K29BD, Prime Time Christian Bcstg. Inc., 2110 S. Main, Roswell, NM 88201 (KRPV Ch. 27 Roswell)—100-w, lat. 32° 49' 40", long. 105° 52' 47". Note: Licensed as LPTV.

Alamogordo—K36CK, KDBC-TV Ltd. Partnership, Box 1799, El Paso, TX 79999 (KDBC-TV Ch. 4 El Paso, TX)—100-w, lat. 32° 49' 45", long. 105° 53' 15".

Alamogordo—K40BP, Marsh Media of El Paso, 4140 Rio Bravo, El Paso, TX 79902 (KVIA-TV Ch. 7 El Paso, TX)—100-w, lat. 32° 49' 47", long. 105° 53' 15".

Alamogordo—K53BM, KGSW-TV Inc., 1377 University Blvd. NE, Albuquerque, NM 87102 (KGSW-TV Ch. 14 Albuquerque)—100-w, lat. 32° 49' 45", long. 105° 52' 14".

Alamogordo—K63CD, Sara Diaz Warren, 6200 Valeria, El Paso, TX (KCK Ch. 14 El Paso, TX)—1-w, lat. 32° 49' 45", long. 105° 52' 14". Note: Licensed as LPTV.

Alamogordo—K69AC, Alamogordo Evening Lions Club, Alamogordo, NM (KOB-TV Ch. 4 Albuquerque)—100-w, lat. 32° 49' 44", long. 105° 53' 11".

Alamogordo & Holloman AFB—K34CR, Pulitzer Bcstg. Co., 3801 Carlisle Blvd. NE, Albuquerque, NM 87107 (KOAT-TV Ch. 7 Albuquerque)—100-w, lat. 32° 49' 45", long. 105° 53' 15". Requests modification of CP for change to 100-w, lat. 45° 12' 51", long. 123° 45' 11". BMTT-901501DA.

Alamogordo & Holloman AFB—K59AB, KGGM-TV Inc., Box 91D, Roswell, NM 88201 (KGGM-TV Ch. 13 Albuquerque)—100-w, lat. 32° 49' 47", long. 105° 53' 12".

Alamogordo & Holloman AFB—K75CQ, Tri-State Bcstg. Co. Inc., 801 N. Oregon St., El Paso, TX 79902 (KTSM-TV Ch. 9 El Paso, TX)—100-w, lat. 32° 49' 45", long. 105° 53' 15".

Alamogordo, Holloman AFB & Tularosa—K67AX, Regents of New Mexico State U., Box TV22, Las Cruces, NM 88003 (KRWG-TV Ch. 22 Las Cruces)—100-w, lat. 32° 49' 47", long. 105° 53' 13".

Albuquerque—K06LE, KOB-TV Inc., 4 Broadcast Plaza SW, Albuquerque, NM 87104 (KOB-TV Ch. 4 Albuquerque)—10-w, lat. 35° 23' 51", long. 105° 32' 34".

Albuquerque—K10MG, KOB-TV Inc., 4 Broadcast Plaza SW, Albuquerque, NM 87104 (KOB-TV Ch. 4 Albuquerque)—1-w, lat. 35° 04' 18", long. 106° 57' 44".

Albuquerque—K48AM, Univision Holdings Inc., 605 3rd Ave., 12th Floor, New York, NY 10158 (KWEX-TV Ch. 41 San Antonio, TX)—1000-w, lat. 35° 12' 41", long. 106° 26' 56".

Albuquerque—K69GA, Sunbet Bcstg. Co., 1500 Foremaster Lane, Las Vegas, NV 89101 (KKTO Ch. 2 Santa Fe). Note: Licensed as LPTV.

Alma—See K05JB, Glenwood.

Alma, Glenwood, Mule Creek area & Plessanton—K02DE, Glenwood TV Club, Box 44, Glenwood, NM (KOAT-TV Ch. 7 Albuquerque)—10-w, lat. 33° 18' 14", long. 108° 56' 00".

Alma, Glenwood, Mule Creek area & Plessanton—K08GC, Glenwood TV Club, Box 44, Glenwood, NM (KVOA-TV Ch. 4 Tucson, AZ)—10-w, lat. 33° 18' 14", long. 108° 56' 00".

Amalia—K06KL, Amalia TV Translator Assn., Box 27, Costilla, NM (KNME-TV Ch. 5 Albuquerque)—1-w, lat. 36° 55' 20", long. 105° 25' 15".

Amalia—K08IM, Amalia TV Translator Assn., Box 27, Costilla, NM (KOB-TV Ch. 4 Albuquerque)—1-w, lat. 36° 55' 20", long. 105° 25' 15".

Amalia—K10JL, Amalia TV Translator Assn., Box 27, Costilla, NM (KOAT-TV Ch. 7 Albuquerque)—1-w, lat. 36° 55' 20", long. 105° 25' 15".

Amalia—K12KB, Amalia TV Translator Assn., Box 27, Costilla, NM (KGGM-TV Ch. 13 Albuquerque)—1-w, lat. 36° 55' 20", long. 105° 25' 15".

Animas & Cotton City—K02JK, Hidalgo County Commissioners, 300 S. Shakespeare St., Lordsburg, NM (KGUN Ch. 9 Tucson, AZ)—10-w, lat. 32° 14' 54", long. 108° 59' 27".

Animas & Cotton City—K07PL, Hidalgo County Commissioners, 300 S. Shakespeare St., Lordsburg, NM (KOLD-TV Ch. 13 Tucson, AZ)—10-w, lat. 32° 14' 54", long. 108° 59' 27".

Animas & Cotton City—K110N, Hidalgo County Commissioners, 300 S. Shakespeare St., Lordsburg, NM (KVOA-TV Ch. 4 Tucson, AZ)—10-w, lat. 32° 14' 54", long. 108° 59' 27".

***Antonito**—K51DM, Son Bcstg. Inc., Box 4338, Albuquerque, NM 87106 (KCHF Ch. 11 Santa Fe)—100-w, lat. 36° 51' 35", long. 106° 01' 09".

Arenas Valley—See K07EB, Arenas.

Arenas, Arenas Valley, Central, Fierro, Hanover, Hurley, Pinos Altos, Santa Rita, Silver City & suburban area (north)—K07EB, New Mexico Bcstg. Co. Inc., Box 91D, Roswell, NM 88201 (KGGM-TV Ch. 13 Albuquerque)—10-w, lat. 32° 50' 40", long. 108° 14' 18".

Arenas, Fort Bayard, Hurley, Pinos Altos, Santa Rita & Silver City—K11DU, Pinos Altos TV Assn., 1005 Pope St., Silver City, NM (KVOA-TV Ch. 4 Tucson, AZ)—100-w, lat. 32° 51' 30", long. 108° 14' 30".

Arrey & Derry—K67BG, New Mexico Bcstg. Co. Inc., 13 Broadcast Plaza, Albuquerque, NM 87104 (KGGM-TV Ch. 13 Albuquerque)—10-w, lat. 32° 58' 17", long. 107° 13' 25". Requests CP for change to lat. 32° 58' 16", long. 107° 13' 23". BPTT-910502QJ.

Aztec—K08FR, New Mexico Bcstg. Co. Inc., 13 Broadcast Plaza, Albuquerque, NM 87104 (KGGM-TV Ch. 13 Albuquerque)—10-w, lat. 36° 46' 20", long. 108° 01' 42".

***Aztec**—K38DA, Regents of the U. of New Mexico, 13 Broadcast Plaza, Albuquerque, NM 87104 (KNME-TV Ch. 5 Albuquerque)—20-w, lat. 36° 48' 23", long. 108° 01' 17".

Aztec & Cedar Hill—K10CG, KOAT-TV Inc., 3801 Carlisle Blvd. NE, Albuquerque, NM 87107 (KOAT-TV Ch. 7 Albuquerque)—10-w, lat. 36° 46' 20", long. 108° 01' 42".

Bingham & Carrizozo—K62BC, Regents of U. of New Mexico and Board of Education of the City of Albuquerque, 1130 University NE, Albuquerque, NM 87102 (KNME-TV Ch. 5 Albuquerque)—100-w, lat. 33° 49' 15", long. 106° 14' 42".

Black Lake—K08LA, Black Lake TV Assn. Inc., Box 6, Angel Fire, NM (KGGM-TV Ch. 13 Albuquerque)—1-w, lat. 36° 19' 14", long. 105° 18' 04".

***Black Lake Addition in Colfax County, 20-mi. S of Eagle Nest**—K06JO, Black Lake TV Assn. Inc., Box 6, Angel Fire, NM (KOB-TV Ch. 4 Albuquerque)—1-w, lat. 36° 19' 14", long. 105° 18' 04".

Blanco & Bloomfield—K07NY, San Juan Non-Profit TV Assn., Box 444, Farmington, NM (KOB-TV Ch. 4 Albuquerque)—1-w, lat. 36° 41' 03", long. 107° 51' 29".

Blanco & Bloomfield—K09JJ, KOAT-TV Inc., 3801 Carlisle Blvd. NE, Albuquerque, NM 87107 (KOAT-TV Ch. 7 Albuquerque)—1-w, lat. 36° 41' 03", long. 107° 51' 29".

Blanco & Bloomfield—K11JO, New Mexico Bcstg. Co. Inc., 13 Broadcast Plaza, Albuquerque, NM 87104 (KGGM-TV Ch. 13 Albuquerque)—1-w, lat. 36° 41' 03", long. 107° 51' 29".

Bloomfield—See K07TY, Blanco.

Bloomfield—See K09JJ, Blanco.

Bloomfield—See K11JO, Blanco.

Bloomfield Hwy., Farmington & Huerfano—K57EB, KOB-TV Inc., 4 Broadcast Plaza SW, Albuquerque, NM 87104 (KOB-TV Ch. 4 Albuquerque)—10-w, lat. 36° 25' 33", long. 107° 50' 39".

Bloomfield Hwy., Farmington & Huerfano—K62CR, KOAT-TV Inc., 3801 Carlisle Blvd. NE, Albuquerque, NM 87107 (KOAT-TV Ch. 7 Albuquerque)—10-w, lat. 36° 25' 33", long. 107° 50' 39".

Bloomfield Hwy., Farmington & Huerfano—K83AT, New Mexico Bcstg. Co. Inc., 13 Broadcast Plaza, Albuquerque, NM 87104 (KOAT-TV Ch. 7 Albuquerque)—10-w, lat. 36° 26' 09", long. 107° 50' 39".

Brazos, Chama, Park View & Tierra Amarilla—K09KJ, KOB-TV Inc., 4 Broadcast Plaza SW, Albuquerque, NM 87104 (KOB-TV Ch. 4 Albuquerque)—10-w, lat. 36° 53' 58", long. 106° 36' 05".

Buena Vista—K10LE, Buena Vista TV Translator Corp., General Delivery, Buena Vista, NM (KOB-TV Ch. 4 Albuquerque)—1-w, lat. 35° 53' 55", long. 105° 15' 37".

Buena Vista—K12LO, Buena Vista TV Translator Corp., General Delivery, Buena Vista, NM (KOAT-TV Ch. 7 Albuquerque)—1-w, lat. 35° 53' 55", long. 105° 15' 37".

- ***Caballo**—K49CZ, Pulitzer Bcstg. Co., 3801 Carlisle Blvd. NE, Albuquerque, NM 87107 (KOAT-TV Ch. 7 Albuquerque)—1000-w, lat. 32° 58' 17", long. 107° 13' 25".
- Caplan & Ruidoso**—K53BN, KOB-TV Inc., 4 Broadcast Plaza SW, Albuquerque, NM 87104 (KOB-TV Ch. 4 Albuquerque)—lat. 33° 24' 14", long. 105° 46' 55".
- Caplan & Ruidoso**—K55AC, New Mexico Bcstg. Co. Inc., Box 91D, Roswell, NM 88201 (KBIM-TV Ch. 10 Roswell)—100-w, lat. 33° 24' 14", long. 105° 46' 55".
- Caplan & Ruidoso**—K64AS, KOB-TV Inc., 4 Broadcast Plaza SW, Albuquerque, NM 87104 (KOB-TV Ch. 4 Albuquerque)—10-w, lat. 33° 22' 21", long. 105° 44' 54".
- Caplan, Mescalero & Ruidoso**—K58AH, KOAT-TV Inc., 3801 Carlisle Blvd. NE, Albuquerque, NM 87107 (KOAT-TV Ch. 7 Albuquerque)—100-w, lat. 33° 24' 14", long. 105° 46' 55".
- Capulin**—See K46BY, Des Moines.
- Capulin & Des Moines**—K42CH, Sierra Grande TV Cooperative Inc., Rte. 3, Des Moines, NM 88418 (KAMR-TV Ch. 4 Amarillo, TX)—20-w, lat. 36° 42' 19", long. 103° 52' 38". Note: Licensed as LPTV.
- Capulin & Des Moines**—K44CG, Sierra Grande TV Cooperative Inc., Rte. 3, Des Moines, NM 88418. Lat. 36° 42' 19", long. 103° 52' 38".
- Capulin & Des Moines**—K54BN, Regents of U. of New Mexico and Board of Education of the City of Albuquerque, 1130 University NE, Albuquerque, NM 87102 (KNME-TV Ch. 5 Albuquerque)—100-w, lat. 36° 42' 19", long. 103° 52' 35".
- Capulin & Des Moines**—K62AR, Sierra Grande TV Cooperative Inc., Rte. 3, Des Moines, NM 88418 (KDAT-TV Ch. 7 Albuquerque)—100-w, lat. 36° 42' 19", long. 103° 52' 38".
- ***Carlsbad**—K31BX, KGSW-TV Inc., 1377 University Blvd. NE, Albuquerque, NM 87102 (KGSW-TV Ch. 14 Albuquerque)—1000-w, lat. 32° 27' 16", long. 104° 12' 46".
- Carlsbad**—K57FL, KOB-TV Inc., 4 Broadcast Plaza SW, Albuquerque, NM 87104 (KOBR Ch. 8 Roswell)—100-w, lat. 32° 26' 17", long. 104° 16' 42".
- Carlsbad**—K63CK, Prime Time Christian Bcstg., Box 967, Roswell, NM 88201 (KRPV Ch. 27 Roswell)—1000-w, lat. 32° 26' 30", long. 104° 10' 30". Note: Licensed as LPTV.
- Carlsbad**—K67FF, Regents of Eastern New Mexico U., KENW, Eastern New Mexico U., Portales, NM 88130 (KENW Ch. 3 Portales)—100-w, lat. 32° 26' 17", long. 104° 16' 42".
- Carrizozo**—K43BT, KOAT-TV Inc., 3801 Carlisle Blvd. NE, Albuquerque, NM 87107 (KOAT-TV Ch. 7 Albuquerque)—100-w, lat. 33° 24' 14", long. 105° 46' 55".
- Carrizozo**—K51CN, KOB-TV Inc., 4 Broadcast Plaza SW, Albuquerque, NM 87104 (KOB-TV Ch. 4 Albuquerque)—100-w, lat. 33° 25' 46", long. 105° 59' 17".
- Carrizozo**—See K62BC, Bingham.
- Carrizozo**—K65BD, New Mexico Bcstg. Co. Inc., Box 91D, Roswell, NM 88201 (KGGM-TV Ch. 13 Albuquerque), lat. 33° 49' 15", long. 106° 14' 42".
- Carrizozo Indian Community & Mud Canyon**—K110D, New Mexico Bcstg. Co. Inc., Box 91D, Roswell, NM 88201 (KGGM-TV Ch. 13 Albuquerque)—1-w, lat. 33° 22' 45", long. 105° 48' 31".
- Carrizozo, Oscura & Three Rivers**—K57CF, New Mexico Bcstg. Co. Inc., Box 91D, Roswell, NM 88201 (KGGM-TV Ch. 13 Albuquerque)—100-w, lat. 33° 49' 15", long. 106° 14' 42".
- Cebolla**—K56EH, Cebolla TV Booster's Assn., Box 156, Cebolla, NM 87518. 1-w, lat. 36° 31' 56", long. 106° 28' 34".
- ***Cebolla**—K58DK, Cebolla TV Booster's Assn., Box 156, Cebolla, NM 87518 (KGGM-TV Ch. 13 Albuquerque)—1-w, lat. 36° 31' 56", long. 106° 28' 03".
- Cebolla**—K61FA, Cebolla TV Booster's Assn., Box 156, Cebolla, NM 87518 (KOAT-TV Ch. 7 Albuquerque)—10-w, lat. 36° 31' 59", long. 106° 28' 33".
- Cedar Canyon & South Fork**—K67BD, Apache Tribe of Mescalero, Mescalero, NM (KOB-TV Ch. 4 Albuquerque)—1-w, lat. 33° 24' 15", long. 105° 46' 51".
- Cedar Hill**—See K10CG, Aztec.
- Central**—See K07EB, Arenas.
- Chama**—See K09KJ, Brazos.
- Chama**—K44DD, New Mexico Bcstg. Co. Inc., 13 Broadcast Plaza, Albuquerque, NM 87104 (KGGM-TV Ch. 13 Albuquerque)—100-w, lat. 36° 53' 59", long. 106° 36' 04".
- Chama**—See K60DD, Brazos.
- Chama**—K69CH, Regents of U. of New Mexico and Board of Education of the City of Albuquerque, 1130 University NE, Albuquerque, NM 87102 (KNME-TV Ch. 5 Albuquerque)—10-w, lat. 36° 53' 58", long. 106° 36' 05".
- Cliff & Gila**—K02KG, Regents of New Mexico State U., Box TV22, Las Cruces, NM 88003 (KRWG-TV Ch. 22 Las Cruces)—10-w, lat. 32° 56' 46", long. 108° 42' 30".
- Cliff & Gila**—K04LP, Cliff-Gila TV Club, Box 62, Gila, NM (KVOA-TV Ch. 4 Tucson, AZ)—10-w, lat. 32° 56' 46", long. 108° 42' 30".
- Cliff & Gila**—K07AS, Cliff-Gila TV Club, Box 62, Gila, NM (KOLD-TV Ch. 13 Tucson, AZ)—1-w, lat. 32° 56' 46", long. 108° 42' 30".
- Cliff & Gila**—K09IG, Cliff-Gila TV Club, Box 62, Gila, NM (KOAT-TV Ch. 7 Albuquerque)—1-w, lat. 32° 56' 46", long. 108° 42' 30".
- Clovis**—K26CD, KFDA-TV Inc., Box 1400, Amarillo, TX 79189 (KFDA-TV Ch. 10 Amarillo, TX)—1000-w, lat. 34° 26' 25", long. 103° 12' 37".
- Clovis**—K45BF, Cannan Communications Inc., Box 1224, Wichita Falls, TX 76307 (KAMR-TV Ch. 4 Amarillo, TX)—1000-w, lat. 34° 26' 25", long. 103° 12' 37". Note: Licensed as LPTV.
- ***Clovis**—K47DH, KCIT Acquisition Co., 3800 Call Field, Wichita Falls, TX 76308 (KCIT Ch. 14 Amarillo, TX)—1000-w, lat. 34° 26' 25", long. 103° 12' 37".
- ***Clovis**—K49BY, New Mexico Bcstg. Co. Inc., 13 Broadcast Plaza, Albuquerque, NM 87104 (KGGM-TV Ch. 13 Albuquerque)—100-w, lat. 34° 26' 25", long. 103° 12' 37".
- Clovis**—K55AM, Stanley S. Hubbard Revocable Trust, 124 E. 4th St., Roswell, NM 88201 (KOB Ch. 8 Roswell)—100-w, lat. 34° 26' 25", long. 103° 12' 33".
- Clovis**—K65BT, New Mexico Bcstg. Co. Inc., Box 91D, Roswell, NM 88201 (KBIM-TV Ch. 10 Roswell)—100-w, lat. 34° 26' 25", long. 103° 12' 33".
- Clovis, NM & Farwell, TX**—K43BU, Marsh Media Inc., One Broadcast Center, Amarillo, TX 79101 (KVII-TV Ch. 7 Amarillo, TX)—1000-w, lat. 34° 26' 25", long. 103° 12' 37".
- Colfax**—K16CH, Pulitzer Broadcasting Co., Box 25982, Albuquerque, NM 88125. Lat. 36° 40' 56", long. 104° 24' 52".
- Colfax**—K57AB, KOB-TV Inc., 4 Broadcast Plaza SW, Albuquerque, NM 87104 (KOB-TV Ch. 4 Albuquerque)—20-w, lat. 36° 33' 36", long. 105° 11' 40".
- Colfax**—K60AA, Regents of U. of New Mexico and Board of Education of the City of Albuquerque, 1130 University Blvd. NE, Albuquerque, NM 87102 (KNME-TV Ch. 5 Albuquerque)—20-w, lat. 36° 33' 36", long. 105° 11' 40". Requests CP for change to lat. 36° 33' 35", long. 105° 11' 39". BPTT-910430EB.
- Colfax**—K66AE, KOAT-TV Inc., 3801 Carlisle Blvd. NE, Albuquerque, NM 87107 (KOAT-TV Ch. 7 Albuquerque)—20-w, lat. 36° 33' 36", long. 105° 11' 40".
- Colfax**—K69AE, New Mexico Bcstg. Co. Inc., Box 91D, Roswell, NM 88201 (KGGM-TV Ch. 13 Albuquerque)—20-w, lat. 36° 33' 36", long. 105° 11' 40".
- ***Colfax, Maxwell & Raton**—K52DL, KGSW-TV Inc., 1377 University Blvd. NE, Albuquerque, NM 87102. Lat. 36° 40' 56", long. 104° 24' 52".
- Columbine Park**—K09GR, Molybdenum Corp. of America, Box 153, Red River, NM (KOB-TV Ch. 4 Albuquerque)—1-w, lat. 36° 41' 25", long. 105° 33' 43". Requests CP for change to Ch. 30. BPTT-891208W7.
- Columbine Park**—K11GU, Molybdenum Corp. of America, Box 153, Red River, NM (KOAT-TV Ch. 7 Albuquerque)—1-w, lat. 36° 41' 25", long. 105° 33' 43".
- Columbine Park**—K30DQ, Molybdenum Corp. of America, Box 153, Red River, NM
- (KGGM-TV Ch. 13 Albuquerque)—1-w, lat. 36° 41' 25", long. 105° 33' 43".
- Conchas Dam & Garita**—K09IA, Conchas Dam TV Assn., Box 984, Conchas Dam, NM (KOB-TV Ch. 4 Albuquerque)—1-w, lat. 35° 15' 48", long. 104° 13' 36".
- Conchas Dam & Garita**—K11JD, Conchas Dam TV Assn., Box 984, Conchas Dam, NM (KOAT-TV Ch. 7 Albuquerque)—1-w, lat. 35° 15' 48", long. 104° 13' 36".
- Conchas Dam, FAA Radar Station & Garita**—K06JB, Conchas Dam TV Assn., Box 984, Conchas Dam, NM (KGGM-TV Ch. 13 Albuquerque)—5-w, lat. 35° 15' 48", long. 104° 13' 36".
- Cotton City**—See K02JK, Animas.
- Cotton City**—See K07PL, Animas.
- Cotton City**—See K110N, Animas.
- Coyote**—K02IR, Coyote TV Translator Co., 216-B Riverside Dr. NE, Espanola, NM (KGGM-TV Ch. 13 Albuquerque)—1-w, lat. 36° 13' 30", long. 106° 41' 15".
- Coyote**—K09NT, Coyote TV Translator Co., 216-B Riverside Dr. NE, Espanola, NM (KOB-TV Ch. 4 Albuquerque)—1-w, lat. 36° 13' 30", long. 106° 41' 15".
- Coyote**—K11NY, Coyote TV Translator Co., 216-B Riverside Dr. NE, Espanola, NM (KOAT-TV Ch. 7 Albuquerque)—1-w, lat. 36° 13' 30", long. 106° 41' 15".
- ***Coyote Canyon**—K47DI, New Mexico Bcstg. Co. Inc., 13 Broadcast Plaza, Albuquerque, NM 87104. Lat. 35° 54' 30", long. 108° 46' 28".
- Coyote Canyon School, Dezza Bluff (area W), Naschiti Schools, Mexican Springs, Sheep Springs & Tohatchi**—K02H, Navajo Tribe, Communications Dept., Box 86, Fort Defiance, AZ (KGGM-TV Ch. 13 Albuquerque)—10-w, lat. 35° 54' 29", long. 108° 46' 21".
- Coyote Canyon School, Dezza Bluff (area W), Naschiti Schools, Mexican Springs, Sheep Springs & Tohatchi**—K09NA, Navajo Tribe, Communications Dept., Box 86, Fort Defiance, AZ (KOB-TV Ch. 4 Albuquerque)—10-w, lat. 35° 54' 29", long. 108° 46' 21".
- Crownpoint**—K11II, Gallup McKinley County Schools (KNME-TV Ch. 5 Albuquerque)—1-w, lat. 35° 40' 48", long. 108° 08' 54".
- ***Deming**—K35DF, Roy E. Henderson. 1000-w, lat. 32° 11' 40", long. 107° 36' 29".
- Deming**—K51DS, KOAT-TV Inc., Box 25982, Albuquerque, NM 87125 (KOAT-TV Ch. 7 Albuquerque)—100-w, lat. 32° 12' 00", long. 107° 36' 35".
- Deming**—K55BT, Marsh Media of El Paso, 4140 Rio Bravo, El Paso, TX 79902 (KVIA-TV Ch. 7 El Paso, TX)—100-w, lat. 32° 11' 40", long. 107° 36' 29".
- ***Deming**—K60EH, Mountain States Bcstg., 1377 University Blvd., Albuquerque, NM 87102 (KGSW-TV Ch. 14 Albuquerque)—100-w, lat. 32° 11' 40", long. 107° 36' 29".

Translators—New Mexico

Deming & areas northeast & south—K57AW, New Mexico Bcstg. Co. Inc., 13 Broadcast Plaza, Albuquerque, NM 87104 (KGGM-TV Ch. 13 Albuquerque)—1000-w, lat. 32° 11' 40", long. 107° 36' 29".

Derry—See K67BG, Arroyo.

Des Moines—See K42CH, Capulin.

Des Moines—See K44CG, Capulin.

Des Moines—See K54BN, Capulin.

Des Moines—See K62AR, Capulin.

Des Moines & Capulin—K46BY, Sierra Grande TV Cooperative Inc., Rte. 3, Des Moines, NM 88148 (KFDA-TV Ch. 10 Amarillo, TX)—20-w, lat. 36° 42' 19", long. 103° 52' 38".

Dezza Bluff—See K02H, Coyote Canyon School.

Dezza Bluff—See K09NA, Coyote Canyon School.

Dixon—K11KQ, Dixon Social Action Committee, General Delivery, Dixon, NM (KOAT-TV Ch. 7 Albuquerque)—1-w, lat. 36° 12' 29", long. 105° 54' 00".

***Dixon, Embudo & Rinconada**—K02LC, Dixon Social Action Committee, General Delivery, Dixon, NM (KGGM-TV Ch. 13 Albuquerque)—5-w, lat. 36° 12' 29", long. 105° 54' 00".

Dixon, Embudo & Rinconada—K09LN, Dixon Social Action Committee, General Delivery, Dixon, NM (KOB-TV Ch. 4 Albuquerque)—5-w, lat. 36° 12' 29", long. 105° 54' 00".

Dora—K69CQ, New Mexico Bcstg. Co. Inc., Box 910, Roswell, NM 88201 (KBIM-TV Ch. 10 Roswell)—100-w, lat. 33° 54' 15", long. 103° 30' 41".

Dora & Portales—K67CS, Marsh Media Inc., One Broadcast Center, Amarillo, TX 79101 (KFDA-TV Ch. 10 Amarillo, TX)—100-w, lat. 34° 05' 05", long. 103° 22' 05".

Eagle Nest—K11AM, Eagle Nest TV Assn., Eagle Nest, NM. Lat. 36° 38' 28", long. 105° 13' 48".

Eagle Nest—K48AX, Eagle Nest TV Assn., Eagle Nest, NM. Lat. 36° 38' 28", long. 105° 13' 48".

Eagle Nest & Moreno Valley—K63AX, Regents of U. of New Mexico and Board of Education of the City of Albuquerque, 1130 University NE, Albuquerque, NM 87102 (KNME-TV Ch. 5 Albuquerque)—20-w, lat. 36° 37' 39", long. 105° 13' 41".

Eagle Nest & rural area—K02AG, Eagle Nest TV Assn., Eagle Nest, NM (KOB-TV Ch. 4 Albuquerque)—1-w, lat. 36° 38' 28", long. 105° 13' 48".

Eagle Nest & rural area—K09AK, Eagle Nest TV Assn., Eagle Nest, NM (KOAT-TV Ch. 7 Albuquerque)—1-w, lat. 36° 38' 28", long. 105° 13' 48".

Eagle Nest & rural area—K35BZ, Eagle Nest TV Assn., Box 372, Angel Fire, NM 87710 (KGGM-TV Ch. 13 Albuquerque)—100-w, lat. 36° 38' 28", long. 105° 13' 48".

El Morro—K09KB, Ramah TV Assn., Box 64, Ramah, NM (KOAT-TV Ch. 7 Albuquerque)—1-w, lat. 35° 02' 28", long. 108° 19' 00".

Embudo—See K02LC, Dixon.

Embudo—See K09LN, Dixon.

Farley & rural area—K11GL, Farley TV Club, Star Rts., Springer, NM (KOB-TV Ch. 4 Albuquerque)—1-w, lat. 36° 25' 48", long. 104° 09' 24".

***Farmington**—K19CM, KOAT-TV Inc., Box 25982, Albuquerque, NM 87125 (KOAT-TV Ch. 7 Albuquerque)—100-w, lat. 36° 41' 48", long. 108° 10' 39". Requests CP for change to Pulitzer Bcstg. Co. BPTT-910429AK.

Farmington—K21AX, New Mexico Bcstg. Co. Inc., 13 Broadcast Plaza, Albuquerque, NM 87104 (KGGM-TV Ch. 13 Albuquerque)—100-w, lat. 36° 41' 48", long. 108° 10' 39".

***Farmington**—K23BT, Withers Bcstg. Co. of Colorado, Box 1508, Mount Vernon, IL 62864 (KREZ-TV Ch. 6 Durango, CO)—1000-w, lat. 36° 40' 16", long. 108° 13' 54".

Farmington—K43AI, Regents of U. of New Mexico and Board of Education of the City of Albuquerque, 1130 University Blvd. NE, Albuquerque, NM 87102 (KNME-TV Ch. 5 Albuquerque)—100-w, lat. 36° 41' 48", long. 108° 10' 39". Note: Licensed as LPTV.

Farmington—K55DW, KGSW-TV Inc., 75 Fountain St., Providence, RI 02902 (KGSW-TV Ch. 14 Albuquerque)—100-w, lat. 36° 41' 45", long. 108° 13' 18". Note: Licensed as LPTV.

Farmington—See K57EB, Bloomfield Hwy.

Farmington—K60DR, Regents of U. of New Mexico and Board of Education of the City of Albuquerque, 1130 University NE, Albuquerque, NM 87102. Lat. 36° 26' 09", long. 107° 50' 39".

***Farmington**—K60OR, Regents of U. of New Mexico and Board of Education of the City of Albuquerque, 1130 University NE, Albuquerque, NM 87102 (KNME-TV Ch. 5 Albuquerque)—20-w, lat. 36° 24' 56", long. 107° 50' 40".

Farmington—See K62CR, Bloomfield Hwy.

Farmington—K70CT, San Juan Non-Profit TV Assn., Box 444, Farmington, NM (KOB-TV Ch. 4 Albuquerque)—100-w, lat. 36° 41' 48", long. 108° 10' 39".

Farmington—See K83AT, Bloomfield Hwy.

Fierro—See K07EB, Arenas.

Folsom—K03CU, Folsom TV Cooperative, Box 156, Folsom, NM (KRDO-TV Ch. 13 Colorado Springs-Pueblo, CO)—1-w, lat. 36° 50' 00", long. 103° 59' 52".

Forrest—K74DO, KOAT Television Inc., 3801 Carlisle Blvd. NE, Albuquerque, NM 87107 (KWNM-TV Ch. 10 Silver City), lat. 34° 50' 36", long. 103° 42' 50".

Forrest & McAllister—K52CR, KOAT-TV Inc., 3801 Carlisle Blvd. NE, Albuquerque, NM 87107 (KOAT-TV Ch. 7 Albuquerque)—100-w, lat. 34° 50' 32", long. 103° 42' 44".

Forrest & McAllister—K61AF, Clovis Evening Lions Club, Box 751, Clovis, NM (KOB-TV Ch. 4 Albuquerque)—100-w, lat. 34° 50' 45", long. 103° 42' 35".

Forrest & McAllister—K65CB, Regents of Eastern New Mexico U., KENW, Eastern New Mexico U., Portales, NM 88130 (KENW Ch. 3 Portales)—100-w, lat. 34° 49' 54", long. 103° 43' 58".

Fort Bayard—See K11DU, Arenas.

Fort Bayard, Santa Rita & Silver City—K02ES, KDBC-TV Ltd. Partnership, Box 1799, El Paso, TX 79999 (KDBC-TV Ch. 4 El Paso, TX)—10-w, lat. 32° 50' 41", long. 108° 14' 18".

Fort Sumner—K13IL, Fort Sumner Chamber of Commerce, Box 49, Fort Sumner, NM (KOAT-TV Ch. 7 Albuquerque)—10-w, lat. 34° 35' 21", long. 104° 21' 26".

Fort Wingate & Indian Village—K61BA, Regents of U. of New Mexico and Board of Education of the City of Albuquerque, 1130 University NE, Albuquerque, NM 87102 (KNME-TV Ch. 5 Albuquerque)—100-w, lat. 35° 27' 59", long. 108° 14' 25".

Gallina—K61BS, Gallina-Capulin TV Assn., Box 151, Gallina, NM (KOB-TV Ch. 4 Albuquerque)—20-w, lat. 36° 13' 14", long. 106° 45' 42".

***Gallina**—K63BU, Gallina-Capulin TV Assn., Box 151, Gallina, NM (KNME-TV Ch. 5 Albuquerque)—20-w, lat. 36° 13' 14", long. 106° 45' 42".

Gallina—K65CF, Gallina-Capulin TV Assn., Box 151, Gallina, NM (KOAT-TV Ch. 7 Albuquerque)—20-w, lat. 36° 13' 14", long. 106° 45' 42".

Gallina—K67CE, Gallina-Capulin TV Assn., Box 151, Gallina, NM (KGGM-TV Ch. 13 Albuquerque)—20-w, lat. 36° 13' 14", long. 106° 45' 42".

Gallup—K06IS, KOB-TV Inc., 4 Broadcast Plaza SW, Albuquerque, NM 87104 (KOB-TV Ch. 4 Albuquerque)—100-w, lat. 35° 54' 36", long. 108° 46' 33".

Gallup—K08U, KOAT-TV Inc., 3801 Carlisle Blvd. NE, Albuquerque, NM 87107 (KOAT-TV Ch. 7 Albuquerque)—100-w, lat. 35° 54' 34", long. 108° 46' 27".

Gallup—K10IR, Four States TV Inc., lat. 35° 36' 13", long. 108° 40' 45".

Gallup—K63BD, Regents of U. of New Mexico and Board of Education of the City of Albuquerque, 1130 University NE, Albuquerque, NM 87102 (KNME-TV Ch. 5 Albuquerque)—100-w, lat. 35° 32' 04", long. 108° 44' 26".

Gallup—K65BH, City of Gallup, 227 W. Coal Ave., Gallup, NM (KOB-TV Ch. 4 Albuquerque)—100-w, lat. 35° 32' 04", long. 108° 44' 26".

Gallup—K67BP, City of Gallup, 227 W. Coal Ave., Gallup, NM (KOAT-TV Ch. 7 Albuquerque)—100-w, lat. 35° 32' 04", long. 108° 44' 26".

Gallup—K69BW, City of Gallup, 227 W. Coal Ave., Gallup, NM (KGGM-TV Ch. 13 Albuquerque)—100-w, lat. 35° 32' 04", long. 108° 44' 26".

Garfield, Hatch, Leesburg & Radium Springs—K65BS, Regents of New Mexico State U., Box TV22, Las Cruces, NM 88003 (KRWG-TV Ch. 22 Las Cruces)—100-w, lat. 32° 41' 42", long. 107° 03' 48".

Gila—See K02KG, Cliff.

Gila—See K04LP, Cliff.

Gila—See K07AS, Cliff.

Gila—See K09IG, Cliff.

Gila Center—K07QP, Gila Center Recreation Assn., Box 100, Rte. 11, Silver City, NM. Lat. 33° 07' 02", long. 108° 11' 30".

Gila Center Federal Housing area & Gila Hot Springs—K05GR, Gila Center Recreation Assn., Box 100, Rte. 11, Silver City, NM (KTSM-TV Ch. 9 El Paso, TX)—1-w, lat. 33° 07' 02", long. 108° 11' 30".

Gila Hot Springs—See K05GR, Gila Center Federal Housing area.

Glenwood—See K02DE, Alma.

Glenwood—See K08GC, Alma.

Glenwood—See K10IC, Alma.

Glenwood, Alma, Mule Creek & Pleasanton—K05JB, Glenwood TV Club, Box 68, Glenwood, NM 88039 (KOLD-TV Ch. 13 Tucson, AZ)—10-w, lat. 33° 18' 14", long. 108° 56' 00".

Grants & Milan—K06CU, KOB-TV Inc., 4 Broadcast Plaza SW, Albuquerque, NM 87104 (KOB-TV Ch. 4 Albuquerque)—1-w, lat. 35° 07' 00", long. 107° 54' 02".

Grants & Milan—K09EP, New Mexico Bcstg. Co. Inc., Box 910, Roswell, NM 88201 (KGGM-TV Ch. 13 Albuquerque)—1-w, lat. 35° 07' 00", long. 107° 54' 02".

Grants & Milan—K11EV, KOAT-TV Inc., 3801 Carlisle Blvd. NE, Albuquerque, NM 87107 (KOAT-TV Ch. 7 Albuquerque)—1-w, lat. 35° 07' 00", long. 107° 54' 02".

Grants & Milan—K67CR, Regents of U. of New Mexico and Board of Education of the City of Albuquerque, 1130 University NE, Albuquerque, NM 87102 (KNME-TV Ch. 5 Albuquerque)—10-w, lat. 35° 07' 00", long. 107° 54' 02".

Guadalupe—K09LQ, Guadalupe TV Assn., Box 303, Guadalupe, NM (KOB-TV Ch. 4 Albuquerque)—1-w, lat. 36° 07' 21", long. 105° 13' 24".

Guadalupita—K11NV, Guadalupita TV Assn., Box 303, Guadalupita, NM (KGGM-TV Ch. 13 Albuquerque)—1-w, lat. 36° 07' 19", long. 105° 13' 25".

Hanover—See K07EB, Arenas.

Hatch—See K65BS, Garfield.

Hillsboro—K02IP, Hillsboro TV Assn., Box 485, Hillsboro, NM (KVIA-TV Ch. 7 El Paso, TX)—1-w, lat. 32° 55' 45", long. 107° 32' 00".

Hillsboro—K06DX, Hillsboro TV Assn., Box 485, Hillsboro, NM (KTSM-TV Ch. 9 El Paso, TX)—1-w, lat. 32° 55' 45", long. 107° 32' 00".

Hillsboro—K11HB, Hillsboro TV Assn., Box 485, Hillsboro, NM (KDBC-TV Ch. 4 El Paso, TX)—1-w, lat. 32° 55' 45", long. 107° 32' 00".

Hillsboro—K13UL, Regents of New Mexico State U., Box TV22, Las Cruces, NM 88003 (KRWG-TV Ch. 22 Las Cruces)—10-w, lat. 32° 55' 24", long. 107° 32' 43".

Hobbs—K12NH, KOAT-TV Inc., 3801 Carlisle Blvd. NE, Albuquerque, NM 87107 (KOAT-TV Ch. 7 Albuquerque)—10-w, lat. 32° 46' 10", long. 103° 09' 12". Requests CP for change to lat. 32° 45' 59", long. 103° 10' 11". BAPTT-910429CR.

***Hobbs**—K18DK, Prime Time Video Inc., Box 967, Roswell, NM 88202. Lat. 32° 42' 48", long. 103° 05' 29".

Hobbs—K46CL, Prime Time Video Inc., Box 967, Roswell, NM 88202 (KRPV Ch. 27 Roswell)—10-w, lat. 32° 46' 10", long. 103° 09' 12". Requests modification of CP for change to lat. 33° 02' 59", long. 103° 48' 19". BMTT-900717A.

Hobbs—K47CF, Ramar Communications Inc., Box 3757, Lubbock, TX 79452 (KJTV Ch. 34 Lubbock, TX), lat. 32° 43' 28", long. 103° 09' 03". Note: Licensed as LPTV.

Hobbs—K55CB, Marsh Media of El Paso, 4140 Rio Bravo, El Paso, TX 79902 (KVIA-TV Ch. 7 El Paso, TX)—10-w, lat. 32° 46' 10", long. 103° 09' 12". Requests CP for change to lat. 32° 45' 59", long. 103° 10' 11". BPTT-910503XU.

Hobbs—K60BC, Pulitzer Bcstg. Co., 3801 Carlisle Blvd. NE, Albuquerque, NM 87107 (KOAT-TV Ch. 7 Albuquerque)—10-w, lat. 32° 45' 59", long. 103° 10' 11".

Holloman AFB—See K34CR, Alamogordo.

Holloman AFB—See K59AB, Alamogordo.

Holloman AFB—See K67AX, Alamogordo.

Holloman AFB—See K75CQ, Alamogordo.

Hornsby Ranch, Montoya & Newkirk—K59BD, New Mexico Bcstg. Co. Inc., Box 910, Roswell, NM 88201 (KGGM-TV Ch. 13 Albuquerque)—10-w, lat. 34° 59' 07", long. 104° 07' 60".

Horse Springs—K74CY, KOAT-TV Inc., 3801 Carlisle Blvd. NE, Albuquerque, NM 87107 (KOAT-TV Ch. 7 Albuquerque)—10-w, lat. 33° 46' 14", long. 107° 51' 15". Requests CP for change to Ch. 66. BPTT-910429AJ.

Horse Springs Store & ranch area—K69BB, KOB-TV Inc., 4 Broadcast Plaza SW, Albuquerque, NM 87104 (KOB-TV Ch. 4 Albuquerque)—100-w, lat. 33° 46' 15", long. 107° 51' 18".

Huerfano—See K57EB, Bloomfield Hwy.

Huerfano—See K62CR, Bloomfield Hwy.

Huerfano—See K83AT, Bloomfield Hwy.

Hurley—See K07EB, Arenas.

Hurley—See K11DU, Arenas.

Indian Village—See K61BA, Fort Wingate.

Kingston—K05ER, Kingston Community TV, Box 104, Star Rte. 2, Hillsboro, NM (KTSM-TV Ch. 9 El Paso, TX)—1-w, lat. 32° 55' 53", long. 107° 42' 47".

Las Cruces & Organ—K57BV, Marsh Media of El Paso, 4140 Rio Bravo, El Paso, TX 79902 (KVIA-TV Ch. 7 El Paso, TX)—1000-w, lat. 32° 16' 41", long. 106° 54' 36".

Las Cruces & Organ—K61AV, KDBC-TV Ltd. Partnership, Box 1799, El Paso, TX 79999 (KDBC-TV Ch. 4 El Paso, TX)—100-w, lat. 32° 16' 41", long. 106° 54' 36".

Las Vegas—K06ED, KOB-TV Inc., 4 Broadcast Plaza SW, Albuquerque, NM 87104 (KOB-TV Ch. 4 Albuquerque)—10-w, lat. 35° 35' 04", long. 105° 12' 07".

Las Vegas—K09AI, KOAT-TV Inc., 3801 Carlisle Blvd. NE, Albuquerque, NM 87107 (KOAT-TV Ch. 7 Albuquerque)—10-w, lat. 35° 35' 04", long. 105° 12' 07".

Las Vegas—K11AL, New Mexico Bcstg. Co. Inc., Box 910, Roswell, NM 88201 (KGGM-TV Ch. 13 Albuquerque)—10-w, lat. 35° 35' 04", long. 105° 12' 07".

Las Vegas—K65BQ, Regents of U. of New Mexico and Board of Education of the City of Albuquerque, 1130 University NE, Albuquerque, NM 87102 (KNME-TV Ch. 5 Albuquerque)—100-w, lat. 35° 37' 46", long. 105° 14' 09".

Leasburg—See K65BS, Garfield.

Lordsburg—K02KP, Regents of New Mexico State U., Box TV22, Las Cruces, NM 88003 (KRWG-TV Ch. 22 Las Cruces)—10-w, lat. 32° 19' 40", long. 108° 43' 38".

Lordsburg—K15CL, Marsh Media of El Paso, 4140 Rio Bravo, El Paso, TX 79902. 68-w, lat. 32° 12' 26", long. 108° 07' 33".

Lordsburg—K59CM, KOB-TV Inc., 4 Broadcast Plaza SW, Albuquerque, NM 87104 (KOB-TV Ch. 4 Albuquerque)—10-w, lat. 32° 34' 57", long. 108° 25' 26".

Lordsburg—K61CN, KOAT-TV Inc., 3801 Carlisle Blvd. NE, Albuquerque, NM 87107 (KOAT-TV Ch. 7 Albuquerque)—10-w, lat. 32° 34' 57", long. 108° 25' 29".

***Lordsburg**—K63DU, New Mexico Bcstg. Co. Inc., 13 Broadcast Plaza, Albuquerque, NM 87104 (KGGM-TV Ch. 13 Albuquerque)—600-w, lat. 32° 34' 57", long. 108° 25' 29".

Some 23,705 key industry people can see your message when you advertise in the Television & Cable Factbook

Maxwell—See K52DL, Colfax.

Maxwell, Raton & Springer—K06DB, Raton Community TV Club, 128 Maxwell Ave., Raton, NM (KGGM-TV Ch. 13 Albuquerque)—1-w, lat. 36° 41' 00", long. 104° 24' 50".

Maxwell, Raton & Springer—K08EA, Raton Community TV Club, 128 Maxwell Ave., Raton, NM (KRDO-TV Ch. 13 Colorado Springs-Pueblo, CO)—1-w, lat. 36° 41' 00", long. 104° 24' 50".

Maxwell, Raton & Springer—K10BQ, Raton Community TV Club, 128 Maxwell Ave., Raton, NM (KOB-TV Ch. 4 Albuquerque)—1-w, lat. 36° 41' 05", long. 104° 25' 12".

McAllister—See K52CR, Forrest.

McAllister—See K61AF, Forrest.

McAllister—See K65CB, Forrest.

Mescalero—K02KR, Apache Tribe of Mescalero, Mescalero, NM (KENW Ch. 3 Portales)—10-w, lat. 33° 09' 40", long. 105° 46' 30".

Mescalero—K06EV, Apache Tribe of Mescalero, Mescalero, NM. Lat. 33° 09' 40", long. 105° 46' 30".

Mescalero—K10KJ, Apache Tribe of Mescalero, Mescalero, NM (KOAT-TV Ch. 7 Albuquerque)—10-w, lat. 33° 09' 40", long. 105° 46' 30".

Mescalero—K11E, Apache Tribe of Mescalero, Mescalero, NM. Lat. 33° 09' 40", long. 105° 46' 30".

Mescalero—K12KU, Apache Tribe of Mescalero, Mescalero, NM (KGGM-TV Ch. 13 Albuquerque)—1-w, lat. 33° 09' 40", long. 105° 46' 30".

Mescalero—K130Y, New Mexico Bcstg. Co. Inc., 13 Broadcast Plaza, Albuquerque, NM 87104 (KGGM-TV Ch. 13 Albuquerque)—10-w, lat. 33° 09' 40", long. 105° 46' 30".

Mescalero—See K58AH, Capitan.

Mescalero Apache Reservation—K02KQ, Apache Tribe of Mescalero, Mescalero, NM (KENW Ch. 3 Portales)—10-w, lat. 33° 11' 16", long. 105° 42' 55".

***Mescalero Apache Reservation**—K06IZ, Apache Tribe of Mescalero, Mescalero, NM (KOB-TV Ch. 4 Albuquerque)—10-w, lat. 33° 11' 16", long. 105° 42' 55".

Mescalero Apache Reservation—K08DX, Apache Tribe of Mescalero, Mescalero, NM (KOAT-TV Ch. 7 Albuquerque)—10-w, lat. 33° 11' 16", long. 105° 42' 55".

Mescalero Apache Reservation—K11NW, New Mexico Bcstg. Co. Inc., 13 Broadcast Plaza, Albuquerque, NM 87104 (KGGM-TV Ch. 13 Albuquerque)—10-w, lat. 33° 11' 16", long. 105° 42' 55".

Mesita Del Gato Ranch area—K55AL, KOB-TV Inc., 4 Broadcast Plaza SW, Albuquerque, NM 87104 (KOB-TV Ch. 4 Albuquerque)—100-w, lat. 35° 24' 15", long. 105° 11' 21".

Mexican Springs—See K02H, Coyote Canyon School.

Mexican Springs—See K09NA, Coyote Canyon School.

Milan—See K06CU, Grants.

Milan—See K09EP, Grants.

Milan—See K11EV, Grants.

Milan—See K67CR, Grants.

Mimbres Valley area & San Lorenzo—K06AW, Mimbres TV Assn., San Lorenzo, NM (KTSM-TV Ch. 9 El Paso, TX)—1-w, lat. 32° 49' 00", long. 107° 57' 00".

Mimbres Valley area & San Lorenzo—K11HK, Mimbres TV Assn., San Lorenzo, NM (KDBC-TV Ch. 4 El Paso, TX)—1-w, lat. 32° 49' 00", long. 107° 57' 00".

Montoya—See K59BD, Hornsby Ranch.

Montoya & Newkirk—K55CV, KOB-TV Inc., 4 Broadcast Plaza SW, Albuquerque, NM 87104 (KOB-TV Ch. 4 Albuquerque)—100-w, lat. 34° 59' 04", long. 104° 08' 00".

Montoya & Newkirk—K57BR, KOAT-TV Inc., 3801 Carlisle Blvd. NE, Albuquerque, NM 87107 (KOAT-TV Ch. 7 Albuquerque)—100-w, lat. 34° 59' 04", long. 104° 08' 00".

Mora—K06HX, Mora TV Assn., Box 157, Mora, NM (KGGM-TV Ch. 13 Albuquerque)—1-w, lat. 35° 57' 31", long. 105° 21' 14".

Mora—K09DZ, Mora TV Assn., Box 157, Mora, NM (KOB-TV Ch. 4 Albuquerque)—1-w, lat. 35° 57' 31", long. 105° 21' 14".

Mora—K11IK, Mora TV Assn., Box 157, Mora, NM (KOAT-TV Ch. 7 Albuquerque)—1-w, lat. 35° 57' 31", long. 105° 21' 14".

Moreno Valley—See K63AX, Eagle Nest.

Mosquero & Roy—K69CG, Regents of U. of New Mexico and Board of Education of the City of Albuquerque, 1130 University NE, Albuquerque, NM 87102 (KNME-TV Ch. 5 Albuquerque)—10-w, lat. 35° 53' 48", long. 104° 11' 09".

Translators—New Mexico

- Mud Canyon**—See K110D, Carrizozo Indian Community.
- Mud Canyon**—K130X, New Mexico Bcstg. Co. Inc., 13 Broadcast Plaza, Albuquerque, NM 87104 (KGGM-TV Ch. 13 Albuquerque)—10-w, lat. 33° 11' 16", long. 105° 42' 55".
- Mule Creek**—See K02DE, Alma.
- Mule Creek**—See K05JB, Glenwood.
- Mule Creek**—See K08GC, Alma.
- Mule Creek**—See K10IC, Alma.
- Naschitti Schools**—See K02H, Coyote Canyon School.
- Naschitti Schools**—See K09NA, Coyote Canyon School.
- Navajo**—K04DV, Navajo Tribe, Communications Dept., Box 86, Fort Defiance, AZ (KOB-TV Ch. 4 Albuquerque)—1-w, lat. 35° 54' 25", long. 109° 02' 06".
- Navajo**—K07GR, Navajo Tribe, Communications Dept., Box 86, Fort Defiance, AZ (KOAT-TV Ch. 7 Albuquerque)—10-w, lat. 35° 54' 25", long. 109° 02' 06".
- Navajo**—K13GX, Navajo Tribe, Communications Dept., Box 86, Fort Defiance, AZ (KGGM-TV Ch. 13 Albuquerque)—1-w, lat. 35° 54' 25", long. 109° 02' 06".
- Newkirk**—See K55CV, Mortoya.
- Newkirk**—See K57BR, Mortoya.
- Newkirk**—See K59BD, Hornsby Ranch.
- Nolan & Wootan**—K58AZ, Regents of U. of New Mexico and Board of Education of the City of Albuquerque, 1130 University NE, Albuquerque, NM 87102 (KNME-TV Ch. 5 Albuquerque)—100-w, lat. 35° 59' 02", long. 104° 54' 13".
- Organ**—K06EF, Organ TV Assn., Box 236, Organ, NM (KTSM-TV Ch. 9 El Paso, TX)—5-w, lat. 32° 22' 21", long. 106° 45' 10".
- Organ**—See K57BV, Las Cruces.
- Organ**—See K61AV, Las Cruces.
- Oscure**—See K57CF, Carrizozo.
- Park View**—See K09KJ, Brazos.
- Park View**—See K600D, Brazos.
- Penasco**—K02FP, Penasco Social Action Committee, TV Committee, General Delivery, Rodarte, NM. Lat. 36° 13' 02", long. 105° 43' 59".
- Penasco**—K06FT, Penasco Social Action Committee, TV Committee, General Delivery, Rodarte, NM (KOB-TV Ch. 4 Albuquerque)—1-w, lat. 36° 13' 02", long. 105° 43' 59".
- Penasco**—K09IU, Penasco Social Action Committee, TV Committee, General Delivery, Rodarte, NM (KGGM-TV Ch. 13 Albuquerque)—1-w, lat. 36° 13' 02", long. 105° 43' 59".
- Penasco**—K11IZ, Penasco Social Action Committee, TV Committee, General Delivery, Rodarte, NM (KOAT-TV Ch. 7 Albuquerque)—1-w, lat. 36° 13' 13", long. 105° 43' 59".
- Penasco**—K41CC, Penasco Social Action Committee, TV Committee, General Delivery, Rodarte, NM (KNME-TV Ch. 5 Albuquerque)—1-w, lat. 36° 13' 02", long. 105° 43' 59".
- ***Penasco**—K44CZ, Regents of the U. of New Mexico, 1130 University Blvd. NE, Albuquerque, NM 87102 (KNME-TV Ch. 5 Albuquerque)—10-w, lat. 36° 13' 13", long. 105° 43' 59".
- Pineywoods Estates**—K11RH, Pineywoods Water Assn., Box 121, Cloudcroft, NM (KDBC-TV Ch. 4 El Paso, TX)—1-w, lat. 32° 57' 31", long. 105° 46' 54".
- Pinos Altos**—See K07EB, Arenas.
- Pinos Altos**—See K11DU, Arenas.
- Pleasanton**—See K02DE, Alma.
- Pleasanton**—See K08GC, Alma.
- Pleasanton**—See K05JB, Glenwood.
- ***Portales**—K10NB, New Mexico Bcstg. Co. Inc., Box 910, 212-214 N. Main St., Roswell, NM 88201 (KBIM-TV Ch. 10 Roswell)—10-w, lat. 34° 10' 27", long. 103° 21' 04".
- ***Portales**—K34BA, KOAT-TV Inc., 3801 Carlisle Blvd. NE, Albuquerque, NM 87107 (KOAT-TV Ch. 7 Albuquerque)—10-w, lat. 34° 09' 48", long. 103° 20' 20".
- Portales**—K66DD, Prime Time Video Inc., Box 967, Roswell, NM 88202 (KRPV Ch. 27 Roswell)—100-w, lat. 34° 08' 07", long. 103° 36' 57".
- Portales**—See K67CS, Dora.
- Quemado**—K02GB, Independent School District 2, Box 128, Quemado, NM (KNME-TV Ch. 5 Albuquerque)—1-w, lat. 34° 19' 45", long. 108° 33' 48".
- Quemado**—K06KP, Quemado TV Assn., Box 55, Quemado, NM 87829 (KGGM-TV Ch. 13 Albuquerque)—1-w, lat. 34° 20' 45", long. 108° 34' 15".
- Quemado**—K09JK, Quemado TV Assn., Box 55, Quemado, NM 87829 (KOB-TV Ch. 4 Albuquerque)—1-w, lat. 34° 20' 45", long. 108° 34' 15".
- Quemado**—K11JT, Quemado TV Assn., Box 55, Quemado, NM 87829 (KOAT-TV Ch. 7 Albuquerque)—1-w, lat. 34° 20' 45", long. 108° 34' 15".
- Quemado**—K21DA, Quemado TV Assn., Box 55, Quemado, NM 87829 (KGSW-TV Ch. 14 Albuquerque)—1-w, lat. 34° 20' 45", long. 108° 34' 15".
- ***Questa**—K25CA, Molycord Inc., Box 469, Questa, NM 87556 (KGGM-TV Ch. 13 Albuquerque)—10-w, lat. 36° 41' 25", long. 105° 35' 43".
- Radium Springs**—See K65BS, Garfield.
- Ramah**—K02JT, Ramah Navajo School Board Inc., Box 16, Ramah, NM (KNME-TV Ch. 5 Albuquerque)—1-w, lat. 35° 07' 09", long. 108° 30' 20".
- Ramah**—K07JQ, Ramah TV Assn., Box 64, Ramah, NM (KOAT-TV Ch. 7 Albuquerque)—1-w, lat. 35° 07' 09", long. 108° 30' 20".
- Ramah**—K11JF, Ramah TV Assn., Box 64, Ramah, NM (KOB-TV Ch. 4 Albuquerque)—1-w, lat. 35° 07' 09", long. 108° 30' 20".
- Ramah & Zuni**—K74DJ, KNME-TV Inc., Albuquerque, NM 87102 (KNME-TV Ch. 5 Albuquerque)—20-w, lat. 35° 06' 50", long. 108° 44' 12".
- Raton**—See K06OB, Maxwell.
- Raton**—See K08EA, Maxwell.
- Raton**—See K10BQ, Maxwell.
- ***Raton**—K18CT, Grace Television Ministries, Box 1576, Raton, NM 87740 (KTBN-TV Ch. 40 Santa Ana-Los Angeles, CA via satellite)—100-w, lat. 36° 40' 54", long. 104° 24' 52".
- Raton**—K20CV, Regents of the U. of New Mexico and Board of Education of the City of Albuquerque, 1130 University NE, Albuquerque, NM 87102 (KNME-TV Ch. 5 Albuquerque), lat. 36° 40' 56", long. 104° 24' 52".
- Raton**—K26CW, Regents of the U. of New Mexico and Board of Education of the City of Albuquerque, 1130 University NE, Albuquerque, NM 87102 (KNME-TV Ch. 5 Albuquerque), lat. 36° 40' 56", long. 104° 24' 52".
- Raton**—See K52DL, Colfax.
- Red River**—K03CZ, KNME-TV Inc., Albuquerque, NM 87102 (KNME-TV Ch. 5 Albuquerque)—33-w, lat. 36° 43' 38", long. 105° 25' 28".
- Red River**—K06FZ, Community TV Assn. Cooperative, Box 70, Red River, NM 87558 (KOB-TV Ch. 4 Albuquerque)—1-w, lat. 36° 41' 00", long. 105° 22' 21".
- Red River**—K08ES, Community TV Assn. Cooperative, Box 70, Red River, NM 87558 (KGGM-TV Ch. 13 Albuquerque)—10-w, lat. 36° 41' 00", long. 105° 22' 21".
- Red River**—K120C, Community TV Assn. Cooperative, Box 70, Red River, NM 87558 (KOAT-TV Ch. 7 Albuquerque)—10-w, lat. 36° 41' 00", long. 105° 22' 21".
- Reserve**—K02EP, Reserve Community TV Service, Box 586, Reserve, NM (KGUN Ch. 9 Tucson, AZ)—1-w, lat. 33° 45' 00", long. 108° 45' 00".
- Reserve**—K06EI, Reserve Community TV Service, Box 586, Reserve, NM (KOLD-TV Ch. 13 Tucson, AZ)—1-w, lat. 33° 45' 00", long. 108° 45' 00".
- Reserve**—K11HQ, Reserve Community TV Service, Box 586, Reserve, NM (KVOA-TV Ch. 4 Tucson, AZ)—1-w, lat. 33° 45' 00", long. 108° 45' 00".
- Rinconada**—See K02LC, Dixon.
- Rinconada**—See K09LN, Dixon.
- Rodeo**—K02IG, Rodeo TV Assn., Swan Antenna Systems, Box 5378, Bisbee, AZ (KOLD-TV Ch. 13 Tucson, AZ)—1-w, lat. 31° 53' 43", long. 108° 57' 50".
- Rodeo**—K07CW, Rodeo TV Assn., Swan Antenna Systems, Box 5378, Bisbee, AZ (KGUN Ch. 9 Tucson, AZ)—1-w, lat. 31° 54' 08", long. 108° 57' 50".
- Rodeo**—K11FT, Rodeo TV Assn., Swan Antenna Systems, Box 5378, Bisbee, AZ (KVOA-TV Ch. 4 Tucson, AZ)—1-w, lat. 31° 53' 43", long. 108° 57' 50".
- Roswell**—K13RK, KOAT-TV Inc., 3801 Carlisle Blvd. NE, Albuquerque, NM 87107 (KOAT-TV Ch. 7 Albuquerque)—10-w, lat. 33° 24' 05", long. 104° 22' 45".
- ***Roswell**—K15CV, Ray Moran, Box 3757, Lubbock, TX (KJTV Ch. 34 Lubbock, TX)—1000-w, lat. 33° 24' 05", long. 104° 22' 45".
- Roswell**—K56CZ, Mountain States Bcstg., 1377 University Blvd. NE, Albuquerque, NM 87102, 1000-w, lat. 33° 24' 05", long. 104° 22' 33".
- Roswell**—K62AL, KOAT-TV Inc., 3801 Carlisle Blvd. NE, Albuquerque, NM 87107 (KOAT-TV Ch. 7 Albuquerque)—100-w, lat. 33° 22' 05", long. 104° 37' 55".
- Roy**—K02EU, Roy Municipal School District 3, Box 96, Roy, NM (KNME-TV Ch. 5 Albuquerque)—1-w, lat. 35° 58' 40", long. 104° 14' 00".
- Roy**—K06EM, Roy TV Club, Box 7, Roy, NM (KOB-TV Ch. 4 Albuquerque)—10-w, lat. 35° 57' 50", long. 104° 13' 40".
- Roy**—K09AW, Roy TV Club, Box 7, Roy, NM (KOAT-TV Ch. 7 Albuquerque)—10-w, lat. 35° 55' 33", long. 104° 24' 47".
- Roy**—K11AW, Roy TV Club, Box 7, Roy, NM (KGGM-TV Ch. 13 Albuquerque)—10-w, lat. 35° 55' 33", long. 104° 24' 47".
- Roy**—See K69CG, Mosquero.
- Ruidoso**—K16BZ, New Mexico Bcstg. Co. Inc., 13 Broadcast Plaza, Albuquerque, NM 87104 (KGGM-TV Ch. 13 Albuquerque)—100-w, lat. 33° 24' 14", long. 105° 46' 55".
- ***Ruidoso**—K26CP, Marsh Media of EL Paso, 4140 Rio Bravo, El Paso, TX 79902, 100-w, lat. 33° 22' 21", long. 105° 44' 05".
- Ruidoso**—K39CV, Paso Del Norte Bcstg. Corp., 54426 N. Mesa, El Paso, TX 79912 (KINT-TV Ch. 26 El Paso, TX)—1000-w, lat. 33° 24' 14", long. 105° 46' 55".
- Ruidoso**—K45BX, Prime Time Christian Bcstg., 2110 S. Main, Roswell, NM 88201 (KRPV Ch. 27 Roswell)—100-w, lat. 33° 24' 14", long. 105° 46' 55".
- Ruidoso**—See K53BN, Capitan.
- Ruidoso**—See K55AC, Capitan.
- Ruidoso**—See K58AH, Capitan.
- Ruidoso**—K61EM, Eastern New Mexico University, 15th & Ave. O, Portales, NM

- 88130 (KENW Ch. 3 Portales)—100-w, lat. 33° 24' 14", long. 105° 46' 55".
- Ruidoso**—See K64AS, Capitan.
- San Jon**—K28BA, Canaan Communications Inc., Box 751, Amarillo, TX 79189 (KAMR-TV Ch. 4 Amarillo, TX)—20-w, lat. 35° 05' 23", long. 103° 56' 24".
- San Lorenzo**—See K06AW, Mimbres Valley.
- San Lorenzo**—K07FH, Mimbres TV Assn., San Lorenzo, NM (KVIA-TV Ch. 7 El Paso, TX)—1-w, lat. 32° 49' 00", long. 107° 57' 00".
- San Lorenzo**—See K11HK, Mimbres Valley.
- San Mateo**—K06MG, Television Viewers Assn., Lee Ranch, San Mateo, NM 87050 (KGGM-TV Ch. 13 Albuquerque)—1000-w, lat. 35° 20' 35", long. 107° 36' 41".
- San Mateo**—K09VG, Television Viewers Assn., Lee Ranch, San Mateo, NM 87050 (KOB-TV Ch. 4 Albuquerque)—10-w, lat. 35° 20' 53", long. 107° 36' 41".
- ***Santa Fe**—K09JUS, KOAT-TV Inc., 3801 Carlisle Blvd. NE, Albuquerque, NM 87107 (KOAT-TV Ch. 7 Albuquerque)—10-w, lat. 35° 40' 00", long. 106° 00' 50".
- Santa Fe**—K52BS, Echonet Corp., Box 255, Evergreen, CO 80439 (KUBD Ch. 59 Denver, CO), lat. 35° 41' 16", long. 105° 56' 04". Note: Licensed as LPTV.
- Santa Rita**—See K02ES, Fort Bayard.
- Santa Rita**—See K07EB, Arenas.
- Santa Rita**—See K11DU, Arenas.
- Santa Rosa**—K56ER, Santa Rosa Chamber of Commerce, 486 Parker Ave., Santa Rosa, NM (KOB-TV Ch. 4 Albuquerque)—100-w, lat. 34° 57' 20", long. 104° 40' 55".
- Santa Rosa**—K62CU, Santa Rosa Chamber of Commerce, 486 Parker Ave., Santa Rosa, NM (KGGM-TV Ch. 13 Albuquerque)—100-w, lat. 34° 57' 20", long. 104° 40' 55".
- Santa Rosa**—K64DV, Santa Rosa Chamber of Commerce, 486 Parker Ave., Santa Rosa, NM (KOAT-TV Ch. 7 Albuquerque)—100-w, lat. 34° 57' 20", long. 104° 40' 55".
- Santa Rosa**—K74BD, KNME-TV Inc., Albuquerque, NM 87102 (KNME-TV Ch. 5 Albuquerque)—20-w, lat. 34° 57' 20", long. 104° 40' 55".
- Santa Rosa Heights**—K09KC, KOB-TV Inc., 4 Broadcast Plaza SW, Albuquerque, NM 87104 (KOB-TV Ch. 4 Albuquerque)—1-w, lat. 34° 56' 50", long. 104° 36' 30".
- Sheep Springs**—See K02IH, Coyote Canyon School.
- Sheep Springs**—See K09NA, Coyote Canyon School.
- Sheridan**—K69CI, Regents of U. of New Mexico and Board of Education of the City of Albuquerque, 1130 University NE, Albuquerque, NM 87102 (KNME-TV Ch. 5 Albuquerque)—100-w, lat. 35° 24' 15", long. 105° 11' 21".
- Shiprock**—K09BZ, Shiprock Non-Profit TV Assn., Box 806, Shiprock, NM (KGGM-TV Ch. 13 Albuquerque)—100-w, lat. 36° 27' 30", long. 109° 05' 37".
- Shiprock**—K11CF, Shiprock Non-Profit TV Assn., Box 806, Shiprock, NM (KOAT-TV Ch. 7 Albuquerque)—100-w, lat. 36° 27' 30", long. 109° 05' 37".
- Shiprock**—K45CU, Regents of U. of New Mexico and Board of Education of the City of Albuquerque, 1130 University Blvd. NE, Albuquerque, NM 87102 (KNME-TV Ch. 5 Albuquerque)—100-w, lat. 36° 27' 30", long. 109° 05' 37".
- Shiprock**—K69AF, KOB-TV Inc., 4 Broadcast Plaza SW, Albuquerque, NM 87104 (KOB-TV Ch. 12 Farmington)—100-w, lat. 36° 27' 30", long. 109° 05' 37".
- Silver City**—See K02ES, Fort Bayard.
- Silver City**—See K07EB, Arenas.
- Silver City**—K10KF, KOB-TV Inc., 4 Broadcast Plaza SW, Albuquerque, NM 87104 (KOB-TV Ch. 4 Albuquerque)—100-w, lat. 32° 51' 48", long. 108° 14' 28".
- Silver City**—See K11DU, Arenas.
- Silver City**—K12LL, Regents of New Mexico State U., Box TV22, Las Cruces, NM 88003 (KRWG-TV Ch. 22 Las Cruces)—100-w, lat. 32° 51' 49", long. 108° 14' 27".
- Silver City**—K25DL, KGSW-TV Inc., Box 25200, Albuquerque, NM 87125 (KGSW-TV Ch. 14 Albuquerque)—100-w, lat. 32° 50' 40", long. 108° 14' 18".
- South Fork**—See K67BD, Cedar Canyon.
- Springer**—K03BP, Springer Community TV Club, Box 444, Springer, NM (KGGM-TV Ch. 13 Albuquerque)—1-w, lat. 36° 20' 45", long. 104° 36' 15".
- Springer**—See K06DB, Maxwell.
- Springer**—See K08EA, Maxwell.
- Springer**—See K10BQ, Maxwell.
- Springer & rural area**—K08BC, Springer Community TV Club, Box 444, Springer, NM (KOB-TV Ch. 4 Albuquerque)—1-w, lat. 36° 20' 45", long. 104° 36' 15".
- Taos**—K08KX, KOAT-TV Inc., 3801 Carlisle Blvd. NE, Albuquerque, NM 87107 (KOAT-TV Ch. 7 Albuquerque)—1-w, lat. 36° 23' 51", long. 105° 32' 34".
- Taos**—K09EQ, New Mexico Bcstg. Co. Inc., 13 Broadcast Plaza, Albuquerque, NM 87104 (KGGM-TV Ch. 13 Albuquerque)—1-w, lat. 36° 21' 12", long. 105° 50' 38". Requests CP for change to lat. 36° 34' 58", long. 105° 35' 38". BPTT-891208XD.
- ***Taos**—K12OG, Mountain States Bcstg., 1377 University Blvd., Albuquerque, NM 87102. Lat. 36° 34' 58", long. 105° 35' 38".
- ***Taos**—K33BN, Taos Community TV Inc., Box 1272, Taos, NM 87571 (KOAT-TV Ch. 7 Albuquerque)—100-w, lat. 36° 23' 51", long. 105° 32' 34".
- ***Taos**—K58DW, Son Bcstg. Inc., Box 4338, Albuquerque, NM 87106 (KCHF Ch. 11 Santa Fe)—10-w, lat. 36° 23' 51", long. 105° 32' 34".
- Taos**—K69CJ, Regents of U. of New Mexico and Board of Education of the City of Albuquerque, 1130 University Blvd. NE, Albuquerque, NM 87102 (KNME-TV Ch. 5 Albuquerque)—20-w, lat. 36° 23' 51", long. 105° 32' 34".
- Thoreau**—K55BP, Navajo Tribe, Communications Dept., Box 86, Fort Defiance, AZ (KOB-TV Ch. 4 Albuquerque)—100-w, lat. 35° 27' 59", long. 108° 14' 25".
- Thoreau**—K57AL, Navajo Tribe, Communications Dept., Box 86, Fort Defiance, AZ (KOAT-TV Ch. 7 Albuquerque)—100-w, lat. 35° 27' 59", long. 108° 14' 25".
- Thoreau**—K59BH, Navajo Tribe, Communications Dept., Box 86, Fort Defiance, AZ (KGGM-TV Ch. 13 Albuquerque)—100-w, lat. 35° 27' 59", long. 108° 14' 25".
- Three Rivers**—See K57CF, Carrizozo.
- Tierra Amarilla**—See K09KJ, Brazos.
- Tierra Amarilla**—K60DD, KOAT-TV Inc., 3801 Carlisle Blvd. NE, Albuquerque, NM 87107 (KOAT-TV Ch. 7 Albuquerque)—100-w, lat. 36° 53' 58", long. 106° 36' 05".
- Timberon**—K12MP, Vision Bcstg., lat. 32° 38' 54", long. 105° 40' 50".
- Tohatchi**—See K02IH, Coyote Canyon School.
- Tohatchi**—See K09NA, Coyote Canyon School.
- ***Tohatchi**—K18CX, Mountain States Bcstg., 1377 University Blvd., Albuquerque, NM 87102 (KGSW-TV Ch. 14 Albuquerque)—100-w, lat. 35° 54' 30", long. 108° 46' 28".
- Tohatchi**—K53AW, El Paso Natural Gas Co., Box 1492, El Paso, TX 79978 (KNME-TV Ch. 5 Albuquerque)—1-w, lat. 35° 36' 15", long. 108° 41' 10".
- Tohatchi**—K64BM, El Paso Natural Gas Co., Box 1492, El Paso, TX 79978 (KOAT-TV Ch. 7 Albuquerque)—1-w, lat. 35° 36' 15", long. 108° 41' 10".
- Tohatchi**—K66AN, Navajo Tribe, Communications Dept., Box 86, Fort Defiance, AZ. Lat. 35° 54' 29", long. 108° 46' 21".
- Tohatchi**—K66BX, El Paso Natural Gas Co., Box 1492, El Paso, TX 79978 (KGGM-TV Ch. 13 Albuquerque)—1-w, lat. 35° 36' 15", long. 108° 41' 10".
- Tohatchi**—K68BU, El Paso Natural Gas Co., Box 1492, El Paso, TX 79978 (KOB-TV Ch. 4 Albuquerque)—1-w, lat. 35° 36' 15", long. 108° 41' 10".
- Tres Piedras**—K53BA, Regents of U. of New Mexico and Board of Education of the City of Albuquerque, 1130 University NE, Albuquerque, NM 87102 (KNME-TV Ch. 5 Albuquerque)—20-w, lat. 36° 51' 25", long. 106° 01' 12".
- Truth or Consequences**—K17BH, KNME-TV Inc., Albuquerque, NM 87102 (KNME-TV Ch. 5 Albuquerque)—10-w, lat. 33° 08' 48", long. 107° 17' 06".
- ***Truth or Consequences**—K23BQ, Marsh Media of El Paso, 4140 Rio Bravo, El Paso, TX 79902 (KVIA-TV Ch. 7 El Paso, TX)—100-w, lat. 32° 58' 09", long. 107° 13' 34".
- Truth or Consequences**—K27BN, City of Truth or Consequences, 605 Sims St., Truth or Consequences, NM 87901 (KGSW-TV Ch. 14 Albuquerque)—100-w, lat. 33° 08' 48", long. 107° 17' 06".
- ***Truth or Consequences**—K29BS, Lynn Dubois, lat. 33° 08' 48", long. 107° 17' 06".
- Truth or Consequences**—K51BQ, City of Truth or Consequences, 605 Sims St., Truth or Consequences, NM 87901 (KOB-TV Ch. 4 Albuquerque)—100-w, lat. 33° 08' 48", long. 107° 17' 06".
- Truth or Consequences**—K54CC, City of Truth or Consequences, 605 Sims St., Truth or Consequences, NM 87901 (KGGM-TV Ch. 13 Albuquerque)—100-w, lat. 33° 08' 48", long. 107° 17' 06".
- Truth or Consequences**—K59CN, Regents of New Mexico State U., Box TV22, Las Cruces, NM 88003 (KRWG-TV Ch. 22 Las Cruces)—100-w, lat. 33° 08' 48", long. 107° 17' 06".
- Truth or Consequences**—K64CG, City of Truth or Consequences, 605 Sims St., Truth or Consequences, NM 87901 (KOAT-TV Ch. 7 Albuquerque)—100-w, lat. 33° 08' 48", long. 107° 17' 06".
- Truth or Consequences**—K80AC, City of Truth or Consequences, 605 Sims St., Truth or Consequences, NM 87901. Lat. 33° 09' 35", long. 107° 17' 40".
- Tucumcari**—K42CR, UHF TV Assn., 111N. First St., Tucumcari, NM. 100-w, lat. 35° 08' 20", long. 103° 41' 45".
- Tucumcari**—K44CJ, New Mexico Bcstg. Co. Inc., 13 Broadcast Plaza, Albuquerque, NM 87104 (KGGM-TV Ch. 13 Albuquerque)—100-w, lat. 35° 08' 20", long. 103° 41' 45". Requests CP for change to lat. 35° 08' 02", long. 103° 41' 56". BPTT-910502QI.
- Tucumcari**—K46BU, UHF TV Assn., 111N. First St., Tucumcari, NM (KGGM-TV Ch. 13 Albuquerque)—20-w, lat. 35° 08' 20", long. 103° 41' 45".
- Tucumcari**—K50CG, UHF TV Assn., 111N. First St., Tucumcari, NM (KAMR-TV Ch. 4 Amarillo, TX)—10-w, lat. 35° 12' 12", long. 103° 47' 38".
- Tucumcari**—K50CX, UHF TV Assn., 111N. First St., Tucumcari, NM. 100-w, lat. 35° 08' 20", long. 103° 41' 45".
- ***Tucumcari**—K63BR, Regents of Eastern New Mexico U., KENW, Eastern New Mexico U., Portales, NM 88130 (KENW Ch. 3

Translators—New Mexico

Portales)—100-w, lat. 35° 08' 07", long. 103° 41' 54".

Tucumcari—K67AI, UHF TV Assn., 111 N. First St., Tucumcari, NM (KOB-TV Ch. 4 Albuquerque)—100-w, lat. 35° 08' 20", long. 103° 41' 45".

Tucumcari vicinity—K69BC, UHF TV Assn., 111 N. First St., Tucumcari, NM (KVI-TV Ch. 7 Amarillo, TX)—100-w, lat. 35° 08' 20", long. 103° 41' 45".

Tularosa—See K67AX, Alamogordo.

Ute Park—K02EH, Ute Park TV Assn., Box 8, Ute Park, NM (KOAT-TV Ch. 7 Albuquerque)—1-w, lat. 36° 33' 30", long. 109° 11' 45".

Ute Park—K08HW, Ute Park TV Assn., Box 8, Ute Park, NM (KGGM-TV Ch. 13 Albuquerque)—1-w, lat. 36° 33' 30", long. 105° 11' 45".

Ute Park—K10IS, Ute Park TV Assn., Box 8, Ute Park, NM (KOB-TV Ch. 4 Albuquerque)—1-w, lat. 36° 33' 30", long. 105° 11' 45".

Vermejo Park—K06FV, Vermejo Park Corp., 900 Southwest Tower, Houston, TX (KOB-TV Ch. 4 Albuquerque)—1-w, lat. 36° 53' 37", long. 104° 58' 24".

Vermejo Park—K09Y, Vermejo Park Corp., 900 Southwest Tower, Houston, TX (KGGM-TV Ch. 13 Albuquerque)—1-w, lat. 36° 53' 37", long. 104° 58' 24".

Vermejo Park—K11JB, Vermejo Park Corp., 900 Southwest Tower, Houston, TX (KOAT-TV Ch. 7 Albuquerque)—1-w, lat. 36° 53' 37", long. 104° 58' 24".

Viriden—See K57CU, Duncan, AZ.

Viriden—See K65CM, Duncan, AZ.

Viriden—See K67CP, Duncan, AZ.

Viriden—See K69DG, Duncan, AZ.

Wagon Mound—K06BN, Wagon Mound TV Club, Wagon Mound, NM (KGGM-TV Ch. 13 Albuquerque)—1-w, lat. 36° 00' 30", long. 104° 40' 55".

Wagon Mound—K09CR, Wagon Mound TV Club, Wagon Mound, NM (KOB-TV Ch. 4 Albuquerque)—1-w, lat. 36° 00' 30", long. 104° 40' 55".

Wagon Mound—K11MD, Wagon Mound TV Club, Wagon Mound, NM (KOAT-TV Ch. 7 Albuquerque)—1-w, lat. 36° 00' 30", long. 104° 40' 55".

Wagon Mound—K68BO, Regents of U. of New Mexico and Board of Education of the City of Albuquerque, 1130 University Blvd. NE, Albuquerque, NM 87102 (KNME-TV Ch. 5 Albuquerque)—10-w, lat. 36° 00' 23", long. 104° 29' 42".

Wooten—See K58AZ, Nolan.

Zuni—K02EY, Zuni Communications Authority, Zuni, NM (KGGM-TV Ch. 13 Albuquerque)—1-w, lat. 35° 06' 50", long. 108° 44' 12".

Zuni—See K74DJ, Ramah.

Zuni Pueblo—K09FR, Zuni Communications Authority, Zuni, NM (KOAT-TV Ch. 7 Albuquerque)—1-w, lat. 35° 06' 50", long. 108° 44' 12".

Zuni Pueblo—K11CD, Zuni Communications Authority, Zuni, NM (KOB-TV Ch. 4 Albuquerque)—1-w, lat. 35° 06' 50", long. 108° 44' 12".

New York

Addison—W58AD, WSKG Public Telecommunications Council, Box 3000, Binghamton, NY 13902 (WSKG Ch. 46 Binghamton)—10-w, lat. 42° 07' 03", long. 77° 14' 06".

***Afton & Bainbridge**—W63AD, BOCES, Sole Supervisory District of Delaware, Chenango, Madison & Otsego Counties, RD 3, E. River Rd., Norwich, NY (WSKG Ch. 46 Binghamton)—10-w, lat. 42° 17' 07", long. 75° 26' 50".

Albany—W64BH, Trinity Bcstg. Network Inc., Box A, Santa Ana, CA 92711 (KTBN-TV Ch. 40 Santa Ana-Los Angeles, CA via satellite)—1000-w, lat. 42° 38' 12", long. 73° 59' 45".

Allentown, Andover Relay & Bolivar Relay—W59AH, Western New York Public Bcstg. Assn., Box 1263, Buffalo, NY (WXX-TV Ch. 21 Rochester)—10-w, lat. 42° 04' 16", long. 78° 03' 57".

Almond—W69AE, WSKG Public Telecommunications Council, Box 3000, Binghamton, NY 13902 (WSKG Ch. 46 Binghamton)—10-w, lat. 42° 24' 09", long. 77° 39' 50".

Amsterdam, Fort Johnson, Rockton & South Amsterdam—W04AW, Enlarged City School District of City of Amsterdam, Amsterdam, NY (WMHT Ch. 17 Schenectady-Albany)—1-w, lat. 42° 56' 49", long. 74° 11' 49".

Andes—W83AL, WSKG Public Telecommunications Council, 531 Gates Rd., Vestal, NY 13850 (WSKG Ch. 46 Binghamton)—100-w, lat. 42° 13' 16", long. 74° 44' 10".

Andover—W61AJ, Western New York Public Bcstg. Assn., 184 Barton St., Buffalo, NY 14213 (WNED-TV Ch. 17 Buffalo)—100-w, lat. 42° 08' 25", long. 77° 49' 25".

Andover Relay—See W59AH, Allentown.

Angelica & Belfast—W65AJ, Western New York Public Bcstg. Assn., Box 1263, Buffalo, NY (WXX-TV Ch. 21 Rochester)—100-w, lat. 42° 19' 33", long. 78° 03' 08".

Arcade, Delevan & Yorkshire—W73AR, Western New York Public Bcstg. Assn., Box 1263, Buffalo, NY (WNED-TV Ch. 17 Buffalo)—100-w, lat. 42° 30' 18", long. 78° 25' 52".

Arkville, Fleischmanns & Margaretville—W69AJ, WSKG Public Telecommunications Council, 531 Gates Rd., Vestal, NY 13850 (WSKG Ch. 46 Binghamton)—100-w, lat. 42° 09' 22", long. 74° 36' 42".

***Athens, Catskill & Hudson**—W60AN, Viacom Bcstg. Inc., 15 N. Pearl St., Menands, NY (WNYT Ch. 13 Albany-Schenectady)—100-w, lat. 42° 12' 04", long. 73° 49' 04".

Avoca & Cohocton—W55AC, WSKG Public Telecommunications Council, Box 3000, Binghamton, NY 13902 (WSKG Ch. 46 Binghamton)—100-w, lat. 42° 27' 57", long. 77° 30' 02".

Bainbridge—See W63AD, Afton.

Balden—W62AX, WSKG Public Telecommunications Council, Box 3000, Binghamton, NY 13902 (WSKG Ch. 46 Binghamton)—10-w, lat. 42° 13' 30", long. 75° 42' 32".

Belfast—See W65AJ, Angelica.

Belmont & Friendship—W62AS, Western New York Public Bcstg. Assn., 184 Barton St., Buffalo, NY 14213 (WNED-TV Ch. 17 Buffalo)—100-w, lat. 42° 12' 35", long. 78° 03' 46".

Berkshire & Newark Valley—W65AN, WSKG Public Telecommunications Council, Box 3000, Binghamton, NY 13902 (WSKG Ch. 46 Binghamton)—10-w, lat. 42° 16' 29", long. 76° 11' 38".

Binghamton—W14AH, Trinity Bcstg. Network Inc., Box C-11949, Santa Ana, CA 92711 (KTBN-TV Ch. 40 Santa Ana-Los Angeles, CA via satellite)—642-w, lat. 42° 03' 22", long. 75° 56' 39".

Binghamton & Johnson City—W57AF, WSKG Public Telecommunications Council, Box 3000, Binghamton, NY 13902 (WSKG Ch. 46 Binghamton)—100-w, lat. 42° 07' 51", long. 75° 55' 51".

Bloomville & South Kortright—W81AH, WSKG Public Telecommunications Council, 531 Gates Rd., Vestal, NY 13850 (WSKG Ch. 46 Binghamton)—100-w, lat. 42° 19' 15", long. 74° 44' 44".

Blue Mountain Lake—W08BR, Blue Mountain Lake Assn. Inc., Main St., Blue Mountain Lake, NY (WMHT Ch. 17 Schenectady-Albany)—1-w, lat. 43° 52' 21", long. 74° 26' 07".

Blue Mountain Lake—W10AV, Blue Mountain Lake Assn. Inc., Main St., Blue Mountain Lake, NY (WCDC Ch. 19 Adams, MA)—1-w, lat. 43° 52' 21", long. 74° 26' 07".

Blue Mountain Lake—W12BC, Blue Mountain Lake Assn. Inc., Main St., Blue Mountain Lake, NY (WTVH Ch. 5 Syracuse)—1-w, lat. 43° 52' 21", long. 74° 26' 07".

Bolivar & Richburg—W68AJ, Western New York Public Bcstg. Assn., 184 Barton St., Buffalo, NY 14213 (WNED-TV Ch. 17 Buffalo)—10-w, lat. 42° 04' 09", long. 78° 11' 04".

Bolivar Relay—See W59AH, Allentown.

Bronx & Upper Manhattan—W64AA, Fox Television Stations, 205 E. 67th St., New York, NY 10021 (WNYW Ch. 5 New York)—1000-w, lat. 40° 44' 54", long. 73° 59' 10".

Bronx & Upper Manhattan—W71AK, GTH-101 Inc., 1440 Broadway, New York, NY 10018 (WWOR-TV Ch. 9 New York, NY-Secaucus, NJ)—1000-w, lat. 40° 44' 54", long. 73° 59' 10".

Bronx & Upper Manhattan—W73AP, WPX Inc., 220 E. 42nd Street, New York, NY 10017 (WPX Ch. 11 New York)—1000-w, lat. 40° 44' 54", long. 73° 59' 10".

Brownsville—W54AY, Island Bcstg. Co., 603 Cantiague Rock Rd., Westbury, NY 11590 (W44AI Ch. 44 Plainview-Hicks-ville)—100-w, lat. 40° 40' 30", long. 073° 54' 50". Note: Licensed as LPTV.

Cameron—W57AD, WSKG Public Telecommunications Council, Box 3000, Binghamton, NY 13902 (WSKG Ch. 46 Binghamton)—10-w, lat. 42° 11' 19", long. 77° 24' 19".

Canaseraga—W57AC, WSKG Public Telecommunications Council, Box 3000, Binghamton, NY 13902 (WSKG Ch. 46 Binghamton)—1-w, lat. 42° 28' 44", long. 77° 45' 14".

Canistota & Hornell—W66AD, WSKG Public Telecommunications Council, Box 3000, Binghamton, NY 13902 (WSKG Ch. 46 Binghamton)—100-w, lat. 42° 16' 02", long. 77° 37' 55".

Carle Place—See W38AM, Westbury.

Catskill—See W60AN, Athens.

Cattaraugus & Little Valley—W81AJ, Western New York Public Bcstg. Assn., Box 1263, Buffalo, NY (WNED-TV Ch. 17 Buffalo)—100-w, lat. 42° 16' 47", long. 78° 51' 20".

Cayuga & Union Springs—W69AN, Rev. Sonny Persad, 234 S. Street Rd., Auburn, NY (WCNY-TV Ch. 24 Syracuse)—10-w, lat. 42° 54' 09", long. 76° 42' 46".

Centralia—W46AB, BOCES of Chautauqua County, Box 250, Fredonia, NY (WNED-TV Ch. 17 Buffalo)—1000-w, lat. 42° 22' 09", long. 79° 23' 16".

Chambers—W56AK, WSKG Public Telecommunications Council, Box 3000, Binghamton, NY 13902 (WSKG Ch. 46 Binghamton)—1-w, lat. 42° 15' 08", long. 76° 58' 27".

Cherry Creek & Ellington—W62AE, Western New York Public Bcstg. Assn., Box 1263, Buffalo, NY (WNED-TV Ch. 17 Buffalo)—100-w, lat. 42° 14' 50", long. 79° 06' 48".

Cherry Valley—W83AT, WSKG Public Telecommunications Council, 531 Gates Rd., Vestal, NY 13850 (WSKG Ch. 46 Binghamton)—100-w, lat. 42° 47' 43", long. 74° 47' 10".

Clymer—W62AD, Western New York Public Bcstg. Assn., Box 1263, Buffalo, NY (WNED-TV Ch. 17 Buffalo)—1-w, lat. 42° 02' 05", long. 79° 38' 20".

Cohocton—See W55AC, Avoca.

Cooperstown—W47AV, Roy H. Park Bcstg. of Utica-Rome Inc., Smith-Hill Rd., Utica, NY 13502 (WUTR Ch. 20 Utica-Rome)—1000-w, lat. 42° 40' 06", long. 75° 00' 52".

Cooperstown, Milford & Portlandville—W81AM, WSKG Public Telecommunications Council, 531 Gates Rd., Vestal, NY 13850 (WSKG Ch. 46 Binghamton)—100-w, lat. 42° 33' 45", long. 74° 55' 49".

Corning—W68AD, WSKG Public Telecommunications Council, Box 3000, Binghamton, NY 13902 (WSKG Ch. 46 Binghamton)—100-w, lat. 42° 08' 33", long. 77° 04' 42".

Crown Point—See W60AO, Port Henry.

Cuba—W60AJ, Western New York Public Bcstg. Assn., Box 1263, Buffalo, NY (WXX-TV Ch. 21 Rochester)—100-w, lat. 42° 10' 48", long. 78° 16' 17".

Davenport Center—See W04AZ, Davenport.

Davenport, Davenport Center & South Worcester—W04AZ, WSKG Public Telecommunications Council, 531 Gates Rd., Vestal, NY 13850 (WSKG Ch. 46 Binghamton)—3-w, lat. 42° 29' 04", long. 74° 50' 57".

Delevan—See W73AR, Arcade.

***Delhi**—W56AY, BOCES, Sole Supervisory District of Delaware, Chenango, Madison & Otsego Counties, RD 3, E. River Rd., Norwich, NY (WSKG Ch. 46 Binghamton)—10-w, lat. 42° 14' 12", long. 74° 55' 30".

Delhi—W67AD, WSKG Public Telecommunications Council, 531 Gates Rd., Vestal, NY 13850 (WSKG Ch. 46 Binghamton)—100-w, lat. 42° 17' 21", long. 74° 55' 20".

***Dolgeville, Herkimer & Little Falls**—W63AN, Viacom Bcstg. Inc., 15 N. Pearl St., Menands, NY (WNYT Ch. 13 Albany-Schenectady)—100-w, lat. 43° 02' 57", long. 75° 49' 43".

***Downsville**—W62AZ, BOCES, Sole Supervisory District of Delaware, Chenango, Madison & Otsego Counties, RD 3, E. River Rd., Norwich, NY (WSKG Ch. 46 Binghamton)—1-w, lat. 42° 07' 12", long. 75° 00' 49".

***Dryden**—W65AE, BOCES of Tompkins-Seneca-Tioga Counties, 555 S. Warren Rd., Ithaca, NY (WCNY-TV Ch. 24 Syracuse)—100-w, lat. 42° 28' 14", long. 76° 20' 03".

Dundee—W56BE, Village of Dundee, 10 Union St., Dundee, NY (WCNY-TV Ch. 24 Syracuse)—10-w, lat. 42° 30' 56", long. 76° 59' 28".

Earlsville, Sherbourne & Smyrna—W56BD, BOCES, Sole Supervisory District of Delaware, Chenango, Madison & Otsego Counties, RD 3, E. River Rd., Norwich, NY (WSKG Ch. 46 Binghamton)—100-w, lat. 42° 40' 54", long. 75° 32' 53".

East Binghamton—W63AG, WSKG Public Telecommunications Council, Box 3000, Binghamton, NY 13902 (WSKG Ch. 46 Binghamton)—10-w, lat. 42° 06' 43", long. 75° 52' 06".

East Corning—W56AJ, WSKG Public Telecommunications Council, Box 3000, Binghamton, NY 13902 (WSKG Ch. 46 Binghamton)—10-w, lat. 42° 07' 05", long. 76° 57' 18".

East Meadow—See W38AM, Westbury.

East Springfield, Springfield & Springfield Center—W67AA, WSKG Public Telecommunications Council, 531 Gates Rd., Vestal, NY 13850 (WSKG Ch. 46 Binghamton)—100-w, lat. 42° 49' 10", long. 74° 50' 42".

East Worcester, Schenevus & Worcester—W79AY, WSKG Public Telecommunications Council, 531 Gates Rd., Vestal, NY 13502 (WSKG Ch. 46 Binghamton)—100-w, lat. 42° 34' 46", long. 74° 44' 11".

Edmeston & West Burlington—W75AQ, WSKG Public Telecommunications Council, 531 Gates Rd., Vestal, NY 13502 (WSKG Ch. 46 Binghamton)—100-w, lat. 42° 41' 25", long. 75° 11' 29".

Ellicottville—W81AK, Western New York Public Bcstg. Assn., Box 1263, Buffalo, NY (WNED-TV Ch. 17 Buffalo)—100-w, lat. 42° 16' 32", long. 78° 39' 38".

***Ellicottville**—W83AR, BOCES, lat. 42° 15' 20", long. 78° 37' 50".

Ellington—See W62AE, Cherry Creek.

Elmira—W30AA, WSKG Public Telecommunications Council, Box 3000, Binghamton, NY 13902 (WSKG Ch. 46 Binghamton)—1000-w, lat. 42° 06' 20", long. 76° 52' 17".

Elmira—W58AE, WSKG Public Telecommunications Council, Box 3000, Binghamton, NY 13902 (WSKG Ch. 46 Binghamton)—100-w, lat. 42° 07' 36", long. 76° 47' 36".

Endicott & Vestal—W67AM, WSKG Public Telecommunications Council, Box 3000, Binghamton, NY 13902 (WSKG Ch. 46 Binghamton)—100-w, lat. 42° 04' 16", long. 76° 03' 57".

Fabius—W60BC, Michael J. Devine, 2112 Pompey Center Rd., Fabius, NY 13063 (KTBN-TV Ch. 40 Santa Ana-Los Angeles, CA via satellite)—100-w, lat. 43° 50' 30", long. 75° 54' 48".

Fillmore—W62AQ, Western New York Public Bcstg. Assn., Box 1263, Buffalo, NY (WXX-TV Ch. 21 Rochester)—10-w, lat. 42° 28' 33", long. 78° 02' 09".

Findley Lake—W60AC, Western New York Public Bcstg. Assn., 184 Barton St., Buffalo, NY 14213 (WNED-TV Ch. 17 Buffalo)—10-w, lat. 42° 05' 46", long. 79° 44' 15".

Fleischmanns—See W69AI, Arkville.

Fleischmanns & Margaretville—W07AT, BOCES, 2nd Supervisory District, Greene, Delaware, Schoharie & Otsego Counties, Rextmere Park, Stamford, NY (WMHT Ch. 17 Schenectady-Albany; WNET Ch. 13 New York, NY-Newark, NJ; WCNY-TV Ch. 24 Syracuse)—1-w, lat. 42° 09' 22", long. 74° 36' 42".

Forestville—W62AF, BOCES of Chautauqua County, Box 250, Fredonia, NY (WNED-TV Ch. 17 Buffalo)—10-w, lat. 42° 28' 11", long. 79° 11' 32".

Fort Johnson—See W04AW, Amsterdam.

Frankfort—W55AN, Viacom Bcstg. Inc., Box 4035, Albany, NY 12204. Lat. 43° 03' 30", long. 75° 07' 57".

***Franklin**—W56BA, BOCES, Sole Supervisory District of Delaware, Chenango, Madison & Otsego Counties, RD 3, E. River Rd., Norwich, NY (WSKG Ch. 46 Binghamton)—10-w, lat. 42° 18' 44", long. 75° 11' 04".

***Franklinville**—W83AQ, BOCES, lat. 42° 21' 27", long. 78° 25' 55".

Franklinville & Machias—W81AI, Western New York Public Bcstg. Assn., Box 1263, Buffalo, NY (WNED-TV Ch. 17 Buffalo)—100-w, lat. 42° 21' 27", long. 78° 25' 55".

Friendship—See W62AS, Belmont.

Genoa—W56AP, Rev. Sonny Persad, 234 S. Street Rd., Auburn, NY (WCNY-TV Ch. 24 Syracuse)—10-w, lat. 42° 40' 13", long. 76° 33' 04".

***Georgetown & South Otsego**—W58AL, BOCES, Sole Supervisory District of Delaware, Chenango, Madison & Otsego Counties, RD 3, E. River Rd., Norwich, NY (WSKG Ch. 46 Binghamton)—10-w, lat. 42° 40' 04", long. 75° 44' 01".

***Gilbertsville & Mount Upton**—W56AX, BOCES, Sole Supervisory District of Delaware, Chenango, Madison & Otsego Counties, RD 3, E. River Rd., Norwich, NY (WSKG Ch. 46 Binghamton)—10-w, lat. 42° 23' 31", long. 75° 21' 53".

Gilboa, Grand Gorge, Prattville & Roxbury—W04AS, WSKG Public Telecommunications Council, 531 Gates Rd. Vestal, NY 13850 (WSKG Ch. 46 Binghamton)—3-w, lat. 42° 21' 28", long. 74° 32' 21".

Glens Falls (vicinity of)—W04BD, Mohawk-Hudson Council on Educational TV Inc., Box 17, Schenectady, NY 12301-0017 (WMHT Ch. 17 Schenectady-Albany)—10-w, lat. 43° 18' 17", long. 73° 45' 07".

Gloversville & Johnstown—W07AV, Viacom Bcstg. Inc., Box 4035, Albany, NY 12204 (WNYT Ch. 13 Albany-Schenectady)—1-w, lat. 43° 02' 29", long. 74° 22' 01".

Grand Gorge—See W04AS, Gilboa.

Great Valley Twp.—W72AQ, Western New York Public Bcstg. Assn., Box 1263, Buffalo, NY (WNED-TV Ch. 17 Buffalo)—100-w, lat. 42° 15' 03", long. 78° 42' 54".

Greenwood—W55AD, WSKG Public Telecommunications Council, Box 3000, Binghamton, NY 13902 (WSKG Ch. 46 Binghamton)—1-w, lat. 42° 08' 36", long. 77° 39' 10".

***Guilford**—W59AO, BOCES, Sole Supervisory District of Delaware, Chenango, Madison & Otsego Counties, RD 3, E. River Rd., Norwich, NY (WSKG Ch. 46 Binghamton)—1-w, lat. 42° 23' 55", long. 75° 29' 49".

ton)—1-w, lat. 42° 23' 55", long. 75° 29' 49".

Hammondsport—W56AI, WSKG Public Telecommunications Council, Box 3000, Binghamton, NY 13902 (WSKG Ch. 46 Binghamton)—10-w, lat. 42° 22' 56", long. 77° 14' 33".

Harpursville—W66AO, WSKG Public Telecommunications Council, Box 3000, Binghamton, NY 13902 (WSKG Ch. 46 Binghamton)—1-w, lat. 42° 10' 39", long. 75° 36' 37".

Hawleyton—W66AE, WSKG Public Telecommunications Council, Box 3000, Binghamton, NY 13902 (WSKG Ch. 46 Binghamton)—10-w, lat. 42° 00' 38", long. 75° 54' 38".

Hempstead—See W38AM, Westbury.

Herkimer—W04AE, Young Bcstg. of Albany Inc., 3 E. 54th St., New York, NY 10022 (WTEN Ch. 10 Albany)—1-w, lat. 43° 03' 23", long. 74° 55' 22".

Herkimer—See W63AN, Dolgeville.

Hicksville—See W38AM, Westbury.

Hicksville—See W44AI, Plainview.

Hoosick Falls—See W04AT, Hoosick.

Hoosick, Hoosick Falls, North Hoosick & North Hoosick Falls—W04AT, Hoosick Falls Central School District 1, Hoosick Falls, NY (WMHT Ch. 17 Schenectady-Albany)—1-w, lat. 42° 54' 17", long. 73° 20' 26".

Hornell—W06AR, WENY Inc., Box 208, Elmira, NY 14902 (WENY-TV Ch. 36 Elmira)—1-w, lat. 42° 17' 32", long. 77° 40' 27".

Hornell—See W66AD, Canisteo.

Houghton & Rushford—W56AV, Western New York Public Bcstg. Assn., Box 1263, Buffalo, NY (WXX-TV Ch. 21 Rochester)—10-w, lat. 42° 22' 39", long. 78° 10' 45".

Hudson—See W60AN, Athens.

Hunter, Lexington, South Jewett & Tannersville—W12AZ, WSKG Public Telecommunications Council, 531 Gates Rd., Vestal, NY 13850 (WSKG Ch. 46 Binghamton)—3-w, lat. 42° 11' 57", long. 74° 13' 46".

***Ithaca**—W07BJ, WENY Inc., Box 208, Elmira, NY 14902 (WENY-TV Ch. 36 Elmira)—10-w, lat. 42° 25' 16", long. 76° 25' 46".

***Ithaca**—W42BA, Gateway Communications, 50 Front St., Binghamton, NY 13902 (WBNG-TV Ch. 12 Binghamton), lat. 42° 26' 21", long. 76° 30' 26".

Ithaca—W65CF, WSKG Public Telecommunications Council, Box 3000, Binghamton, NY 13902 (WSKG Ch. 46 Binghamton)—100-w, lat. 42° 34' 55", long. 76° 33' 22".

***Jamesstown**—W43BB, Great Lakes Communications Inc., 3514 State St., Erie, PA 16508 (WICU-TV Erie, PA)—100-w, lat. 42° 05' 06", long. 79° 17' 23".

Translators—New York

- Jamestown**—W46BA, BDCES of Chautauqua County, Box 250, Fredonia, NY (WNED-TV Ch. 17 Buffalo)—1000-w, lat. 42° 05' 06", long. 79° 17' 23".
- Jefferson**—W76AF, WSKG Public Telecommunications Council, 531 Gates Rd., Vestal, NY 13850 (WSKG Ch. 46 Binghamton)—100-w, lat. 42° 27' 30", long. 74° 37' 11".
- Johnson City**—See W57AF, Binghamton.
- Johnstown**—See W07AV, Gloversville.
- Kattelville**—W65AK, WSKG Public Telecommunications Council, Box 3000, Binghamton, NY 13902 (WSKG Ch. 46 Binghamton)—10-w, lat. 42° 10' 41", long. 75° 48' 04".
- Kennedy**—W56AD, Western New York Public Bcstg. Assn., 184 Barton St., Buffalo, NY 14213 (WNED-TV Ch. 17 Buffalo)—1-w, lat. 42° 09' 04", long. 79° 04' 45".
- Kingston**—W36AF, Viacom Bcstg. Inc., Box 4035, Albany, NY 12204 (WNYT Ch. 13 Albany-Schenectady)—100-w, lat. 41° 57' 12", long. 74° 03' 34".
- Lake Placid**—W55AI, Citadel Communications Co. Ltd., 100 Market Square, Burlington, VT 05401 (WVNY Ch. 22 Burlington, VT-Plattsburgh, NY)—10-w, lat. 44° 17' 08", long. 73° 59' 13".
- Lake Pleasant**—See W04BK, Speculator.
- Laurens & Mount Vision**—W83AU, WSKG Public Telecommunications Council, 531 Gates Rd., Vestal, NY 13850 (WSKG Ch. 46 Binghamton)—100-w, lat. 42° 32' 03", long. 75° 04' 08".
- Lexington**—See W12AZ, Hunter.
- Limestone**—W82AP, Western NY Public Bcstg. Assn., Box 1263, Buffalo, NY (WNED-TV Ch. 17 Buffalo)—100-w, lat. 42° 10' 07", long. 78° 40' 20".
- Lindley**—See W62AK, Presho.
- Little Falls**—See W63AN, Dolgeville.
- Little Valley**—See W81AJ, Cattaraugus.
- Long Lake**—W09SE, Town of Long Lake, Star Rte., Warrensburg, NY (WVNY Ch. 22 Burlington, VT-Plattsburgh, NY)—1-w, lat. 43° 55' 38", long. 73° 25' 22".
- Long Lake**—W13AZ, Town of Long Lake, Star Rte., Warrensburg, NY. 1-w, lat. 43° 57' 40", long. 74° 25' 20".
- Lowville**—W64AG, Roy H. Park Bcstg. of Utica-Rome Inc., Box 20, Utica, NY 13503 (WUTR Ch. 20 Utica-Rome)—100-w, lat. 43° 38' 49", long. 75° 29' 00".
- Lyon Mountain & Standish**—W66AJ, Citadel Communications Co. Ltd., 100 Market Square, Burlington, VT 05401 (WVNY Ch. 22 Burlington, VT-Plattsburgh, NY)—10-w, lat. 44° 41' 43", long. 73° 53' 00".
- Machias**—See W81AI, Franklinville.
- Maine & Union Center**—W62AL, WSKG Public Telecommunications Council, Box 3000, Binghamton, NY 13902 (WSKG Ch. 46 Binghamton)—10-w, lat. 42° 11' 13", long. 76° 04' 01".
- Malone**—W60AF, Citadel Communications Co. Ltd., 100 Market Square, Burlington, VT 05401 (WVNY Ch. 22 Burlington, VT-Plattsburgh, NY)—100-w, lat. 44° 49' 46", long. 74° 22' 31".
- Margaretville**—See W07AT, Fleischmanns.
- Margaretville**—See W69AI, Arkville.
- Middleburg & Schoharie**—W04AJ, Mohawk-Hudson Council on Educational TV Inc., Box 17, Schenectady, NY 12301-0017 (WMHT Ch. 17 Schenectady-Albany)—1-w, lat. 42° 40' 38", long. 74° 19' 40".
- Middleburg & Schoharie**—W07AN, Young Bcstg. of Albany Inc., 3 E. 54th St., New York, NY 10022 (WTEN Ch. 10 Albany)—1-w, lat. 42° 38' 27", long. 74° 20' 43".
- Minford**—See W81AM, Cooperstown.
- Mineola**—See W38AM, Westbury.
- Montour Falls**—W69AH, WSKG Public Telecommunications Council, Box 3000, Binghamton, NY 13902 (WSKG Ch. 46 Binghamton)—10-w, lat. 42° 18' 33", long. 76° 49' 20".
- Morris & Relay Laurens Site**—W04BG, WSKG Public Telecommunications Council, 531 Gates Rd., Vestal, NY 13850 (WSKG Ch. 46 Binghamton)—10-w, lat. 42° 31' 34", long. 75° 12' 50".
- Mount Upton**—See W56AX, Gilbertsville.
- Mount Vision**—See W83AU, Laurens.
- Nedrow & Onondaga Indian Reservation**—W62AN, The Public Bcstg. Council of Central New York Inc., Old Liverpool Rd., Liverpool, NY 13088 (WCNY-TV Ch. 24 Syracuse)—1000-w, lat. 42° 56' 40", long. 76° 07' 08".
- Nedrow, Onondaga City & Syracuse**—W07BA, WDX-TV Inc., Box 699, 5904 Bridge St., East Syracuse, NY 13057 (WDX-TV Ch. 9 Syracuse)—1-w, lat. 43° 00' 32", long. 76° 09' 46".
- *New Berlin & South New Berlin**—W67AS, BOCES, Sole Supervisory District of Delaware, Chenango, Madison & Otsego Counties, RD 3, E. River Rd., Norwich, NY (WSKG Ch. 46 Binghamton)—10-w, lat. 42° 35' 25", long. 75° 17' 50".
- New York**—W53AA, Accord Communications Inc., 1601 Bayshore Hwy., Suite 301, Burlingame, CA 94010 (WCBS-TV Ch. 2 New York)—1000-w, lat. 40° 44' 54", long. 73° 59' 10".
- New York**—W57AB, NBC Subsidiary Inc. 1, 30 Rockefeller Plaza, New York, NY 10020 (WNBC-TV Ch. 4 New York)—1000-w, lat. 40° 44' 54", long. 73° 59' 10".
- New York**—W60AI, WWHT Corp. Lat. 40° 42' 40", long. 74° 00' 50".
- New York**—W62AA, WNJU-TV Bcstg. (WNJU Ch. 47 New York-Newark), lat. 40° 50' 47", long. 73° 55' 15".
- Newark Valley**—See W65AN, Berkshire.
- Newcomb**—W12BG, Town of Newcomb, lat. 43° 57' 22", long. 74° 10' 26".
- North Creek & Sodom**—W07BH, Town of Johnsburg, Star Rte., Warrensburg, NY (WMHT Ch. 17 Schenectady-Albany)—1-w, lat. 43° 39' 14", long. 74° 00' 57".
- North Creek & Sodom**—W09AZ, Town of Johnsburg, Star Rte., Warrensburg, NY (WCDC Ch. 19 Adams, MA)—1-w, lat. 43° 39' 14", long. 74° 00' 57".
- North Creek & Sodom**—W11AW, Town of Johnsburg, Star Rte., Warrensburg, NY (WKTV Ch. 2 Utica)—1-w, lat. 43° 39' 14", long. 74° 00' 57".
- North Hoosick**—See W04AT, Hoosick.
- North Hoosick Falls**—See W04AT, Hoosick.
- *Norwich & Oxford**—W66AP, BOCES, Sole Supervisory District of Delaware, Chenango, Madison & Otsego Counties, RD 3, E. River Rd., Norwich, NY (WSKG Ch. 46 Binghamton)—100-w, lat. 42° 29' 24", long. 75° 30' 53".
- Ogdensburg**—W68AE, Roy H. Park Bcstg. of Utica-Rome Inc., Box 20, Utica, NY 13503 (WUTR Ch. 20 Utica-Rome)—100-w, lat. 44° 34' 43", long. 75° 30' 51".
- Olean**—W22AZ, Trinity Bcstg. Network Inc., 2442 Michelle Rd., Tustin, CA 92680. Lat. 42° 03' 04", long. 78° 25' 11".
- Olean**—W76AM, Western New York Public Bcstg., 184 Barton St., Buffalo, NY 14213 (WNED-TV Ch. 17 Buffalo; WNEQ-TV Ch. 23 Buffalo) lat. 42° 03' 18", long. 78° 27' 28".
- Oneonta**—W63AE, Roy H. Park Bcstg. of Utica-Rome Inc., Box 20, Utica, NY 13503 (WUTR Ch. 20 Utica-Rome)—100-w, lat. 42° 25' 33", long. 75° 02' 47".
- Onondaga City**—See W07BA, Nedrow.
- Onondaga Indian Reservation**—See W62AN, Nedrow.
- *Otsego & Wellsbridge**—W62AW, BOCES, Sole Supervisory District of Delaware, Chenango, Madison & Otsego Counties, RD 3, E. River Rd., Norwich, NY (WSKG Ch. 46 Binghamton)—10-w, lat. 42° 21' 19", long. 75° 13' 26".
- Owego**—W62AV, WSKG Public Telecommunications Council, Box 3000, Binghamton, NY 13902 (WSKG Ch. 46 Binghamton)—100-w, lat. 42° 06' 16", long. 76° 16' 26".
- Oxford**—See W66AP, Norwich.
- Pine City**—W66AF, WSKG Public Telecommunications Council, Box 3000, Binghamton, NY 13902 (WSKG Ch. 46 Binghamton)—10-w, lat. 42° 00' 34", long. 76° 54' 43".
- Piseco**—See W04BK, Speculator.
- Plainview & Hicksville**—W44AI, Island Bcstg. Co., 603 Cantiague Rock Rd., Westbury, NY 11590 (WVIA-TV Ch. 44 Scranton, Wilkes-Barre & Hazleton, PA)—1000-w, lat. 40° 44' 45", long. 73° 37' 29".
- *Port Henry & Crown Point**—W60AD, Northeast New York Public Telecommunications Council, Plattsburgh, NY 12901 (WCFE-TV Ch. 57 Plattsburgh)—100-w, lat. 44° 05' 18", long. 73° 18' 25".
- Portlandville**—See W81AM, Cooperstown.
- Portville**—W82AD, BOCES of Allegany County, 6 South St., Belmont, NY (WNED-TV Ch. 17 Buffalo)—100-w, lat. 42° 10' 48", long. 78° 16' 17".
- Poughkeepsie**—W42AE, Dutchess Community College, Pendell Rd., Poughkeepsie, NY (WMHT Ch. 17 Schenectady-Albany)—100-w, lat. 41° 43' 10", long. 73° 59' 45".
- Prattsburg**—W57AE, WSKG Public Telecommunications Council, Box 3000, Binghamton, NY 13902 (WSKG Ch. 46 Binghamton)—1-w, lat. 42° 33' 44", long. 77° 16' 58".
- Prattsville**—See W04AS, Gilboa.
- Presho & Lindley**—W62AK, WSKG Public Telecommunications Council, Box 3000, Binghamton, NY 13902 (WSKG Ch. 46 Binghamton)—1-w, lat. 42° 06' 36", long. 77° 09' 02".
- Relay Laurens Site**—See W04BG, Morris.
- Richburg**—See W68AJ, Boivar.
- Ripley**—W58AN, BOCES of Chautauqua County, Box 250, Fredonia, NY (WNED-TV Ch. 17 Buffalo)—10-w, lat. 42° 16' 05", long. 79° 42' 39".
- Rochester**—W59BV, Tri-State Christian TV Inc., Box 1010, Marion, IL 62959 (KTBN-TV Ch. 40 Santa Ana-Los Angeles, CA via satellite)—1000-w, lat. 43° 08' 07", long. 77° 35' 02".
- Rockton**—See W04AW, Amsterdam.
- Roxbury**—See W04AS, Gilboa.
- Rushford**—See W56AV, Houghton.
- Salt Springville**—W04BE, WSKG Public Telecommunications Council, 531 Gates Rd., Vestal, NY 13850 (WSKG Ch. 46 Binghamton)—1-w, lat. 42° 52' 05", long. 74° 45' 32".
- Savona**—W60AD, WSKG Public Telecommunications Council, Box 3000, Binghamton, NY 13902 (WSKG Ch. 46 Binghamton)—100-w, lat. 42° 18' 28", long. 77° 13' 18".
- Schenovus**—See W79AY, East Worcester.
- Schoharie**—See W04AJ, Middleburg.
- Schoharie**—See W07AN, Middleburg.
- Schroon Lake**—W07BI, Town of Schroon, Star Rte., Warrensburg, NY (WETK Ch. 33 Burlington, VT)—1-w, lat. 43° 51' 56", long. 73° 43' 21".

Schroon Lake—W09BB, Town of Schroon, Star Rte., Warrensburg, NY (WVNY Ch. 22 Burlington, VT-Plattsburgh, NY)—1-w, lat. 43° 51' 56", long. 73° 43' 21".

Scio & Wellsville—W56AU, Western New York Public Bcstg. Assn., Box 1263, Buffalo, NY (WXXI-TV Ch. 21 Rochester)—10-w, lat. 42° 06' 11", long. 77° 57' 23".

Sherbourne—See W56BD, Earlsville.

Sherman—W64AF, Western New York Public Bcstg. Assn., Box 1263, Buffalo, NY (WNET-TV Ch. 17 Buffalo)—100-w, lat. 42° 10' 15", long. 79° 35' 31".

Silver Creek—W56AF, BOCES of Chautauqua County, Box 250, Fredonia, NY (WNET-TV Ch. 17 Buffalo)—100-w, lat. 42° 32' 29", long. 79° 10' 02".

Sinclairville—W62AG, Western New York Public Bcstg. Assn., 184 Barton St., Buffalo, NY 14213 (WNET-TV Ch. 17 Buffalo)—10-w, lat. 42° 13' 05", long. 79° 17' 55".

Smyrna—See W56BD, Earlsville.

Sodom—See W07BH, North Creek.

Sodom—See W09AZ, North Creek.

Sodom—See W11AW, North Creek.

South Amsterdam—See W04AW, Amsterdam.

South Jewett—See W12AZ, Hunter.

South Kortright—See W81AH, Bloomville.

South New Berlin—See W67AS, New Berlin.

South Otseck—See W58AL, Georgetown.

South Worcester—See W04AZ, Davenport.

Southampton—W23AA, Channel America LPTV Holdings Inc., 24 W. 57th St., Suite 804, New York, NY 10019 (KTBN-TV Ch. 40 Santa Ana-Los Angeles, CA via satellite)—1000-w, lat. 40° 48' 35", long. 72° 35' 42".

Southampton—W79AD, Village of Southampton, 22 Main St., Southampton, NY (WVIT Ch. 30 New Britain-Hartford, CT)—1-w, lat. 40° 55' 15", long. 72° 23' 50".

Speculator, Lake Pleasant & Piseco—W04BK, Page Hill Community Telecasters Inc., Star Rte., Lake Pleasant, NY (WVHT Ch. 17 Schenectady-Albany)—1-w, lat. 43° 30' 50", long. 74° 22' 25".

Spencer—W59AF, WSKG Public Telecommunications Council, Box 3000, Binghamton, NY 13902 (WSKG Ch. 46 Binghamton)—10-w, lat. 42° 11' 56", long. 76° 30' 00".

Springfield—See W67AA, East Springfield.

Springfield Center—See W67AA, East Springfield.

Springville & West Valley—W80AK, Western New York Public Bcstg. Assn.,

Box 1263, Buffalo, NY (WNET-TV Ch. 17 Buffalo)—100-w, lat. 42° 24' 50", long. 78° 37' 47".

Sprout Brook (Montgomery County)—W07BF, WSKG Public Telecommunications Council, 531 Gates Rd., Vestal, NY 13850 (WSKG Ch. 46 Binghamton)—1-w, lat. 42° 49' 38", long. 74° 40' 23".

Stamford—W69BP, WSKG Public Telecommunications Council, 531 Gates Rd., Vestal, NY 13850 (WSKG Ch. 46 Binghamton)—1000-w, lat. 42° 23' 58", long. 74° 35' 27".

Standish—See W66AJ, Lyon Mountain.

Syracuse—See W07BA, Nedrow.

Syracuse—W14AE, Channel America LPTV Holdings Inc., 24 W. 57th St., Suite 804, New York, NY 10019 (KUSK Ch. 7 Prescott-Phoenix, AZ via satellite)—100-w, lat. 43° 00' 25", long. 76° 05' 38".

Syracuse—W18AL, Syracuse TV Corp., Box 95, Syracuse, NY 13250. 1000-w, lat. 43° 00' 25", long. 76° 05' 38". Note: Licensed as LPTV.

Syracuse (DeWitt section)—W07BD, WXT-TV Inc., Box 699, 5904 Bridge St., East Syracuse, NY 13057 (WXT Ch. 9 Syracuse)—1-w, lat. 43° 02' 41", long. 76° 05' 54".

Tannersville—See W12AZ, Hunter.

Ticonderoga—W67AW, Northeast New York Public Telecommunications Council, Plattsburgh, NY 12901 (WCFF-TV Ch. 57 Plattsburgh)—10-w, lat. 43° 50' 24", long. 73° 24' 51".

Tioga Center—W64AP, WSKG Public Telecommunications Council, Box 3000, Binghamton, NY 13902 (WSKG Ch. 46 Binghamton)—10-w, lat. 42° 03' 23", long. 76° 21' 01".

Troupsburg—W69AF, WSKG Public Telecommunications Council, Box 3000, Binghamton, NY 13902 (WSKG Ch. 46 Binghamton)—1-w, lat. 42° 06' 05", long. 77° 34' 33".

***Tupper Lake**—W25AT, Northeast New York Telecommunications Council, Plattsburgh, NY 12901 (WCFF-TV Ch. 57 Plattsburgh)—10-w, lat. 44° 09' 34", long. 74° 28' 31".

***Unadilla**—W59AM, BOCES, Sole Supervisory District of Delaware, Chenango, Madison & Otsego Counties, RD 3, E. River Rd., Norwich, NY (WSKG Ch. 46 Binghamton)—1-w, lat. 42° 20' 30", long. 75° 18' 24".

***Unadilla Center**—W42AD, BOCES, Sole Supervisory District of Delaware, Chenango, Madison & Otsego Counties, RD 3, E. River Rd., Norwich, NY (WSKG Ch. 46 Binghamton)—1000-w, lat. 42° 13' 33", long. 75° 18' 03".

Union Center—See W62AL, Maine.

Union Springs—See W69AN, Cayuga.

Upper Manhattan—See W64AA, Bronx.

Upper Manhattan—See W73AP, Bronx.

Utica—W59AU, The Public Bcstg. Council of Central New York Inc., Old Liverpool Rd., Liverpool, NY 13088 (WCNY-TV Ch. 24 Syracuse)—1000-w, lat. 43° 08' 38", long. 75° 10' 40".

Van Etten—W56AR, WSKG Public Telecommunications Council, Box 3000, Binghamton, NY 13902 (WSKG Ch. 46 Binghamton)—10-w, lat. 42° 12' 29", long. 76° 37' 11".

Vestal—See W67AM, Endicott.

Village of Manlius—W56BI, Michael J. Devine, 2112 Pompey Center Rd., Fabius, NY 13063 (KTBN-TV Ch. 40 Santa Ana-Los Angeles, CA via satellite)—100-w, lat. 43° 01' 25", long. 75° 22' 12".

***Walton**—W67AU, BOCES, Sole Supervisory District of Delaware, Chenango, Madison & Otsego Counties, RD 3, E. River Rd., Norwich, NY (WSKG Ch. 46 Binghamton)—10-w, lat. 42° 08' 52", long. 75° 07' 38".

Watertown—W50AA, Roy H. Park Bcstg. of Utica-Rome Inc., Box 20, Utica, NY 13503 (WUTR Ch. 20 Utica-Rome)—1000-w, lat. 43° 51' 45", long. 75° 43' 40".

Waverly—W62AJ, WSKG Public Telecommunications Council, Box 3000, Binghamton, NY 13902 (WSKG Ch. 46 Binghamton)—100-w, lat. 41° 57' 38", long. 76° 32' 56".

Wellsbridge—See W62AW, Otsego.

Wellsville—See W56AU, Scio.

West Burlington—See W75AQ, Edmeston.

West Valley—See W80AK, Springville.

Westbury, Carle Place, Mineola, Hempstead, East Meadow & Hicksville—W38AM, Bogner Bcst. Equipment Corp., 401 Railroad Ave., Westbury, NY 11590 (WVIA-TV Ch. 44 Scranton, Wilkes-Barre & Hazleton, PA)—100-w, lat. 40° 44' 45", long. 73° 37' 29".

***Westport**—W67AY, Northeast New York Public Telecommunications Council, Plattsburgh, NY 12901 (WCFF-TV Ch. 57 Plattsburgh)—10-w, lat. 44° 11' 43", long. 73° 25' 34".

Whitesville—W64AJ, Western New York Public Bcstg. Assn., 184 Barton St., Buffalo, NY 14213 (WNET-TV Ch. 17 Buffalo)—10-w, lat. 42° 01' 41", long. 77° 46' 20".

Whitney Point—W66AG, WSKG Public Telecommunications Council, Box 3000, Binghamton, NY 13902 (WSKG Ch. 46 Binghamton)—10-w, lat. 42° 19' 17", long. 75° 57' 52".

Willsboro—W67AR, Northeast New York Public Telecommunications Council, Plattsburgh, NY 12901 (WCFF-TV Ch. 57 Plattsburgh)—100-w, lat. 44° 24' 13", long. 74° 26' 03".

Woodhull—W56AH, WSKG Public Telecommunications Council, Box 3000, Binghamton, NY 13902 (WSKG Ch. 46 Binghamton)—10-w, lat. 42° 03' 35", long. 77° 22' 06".

Worcester—See W79AY, East Worcester.

Yorkshire—See W73AR, Arcade.

North Carolina

Addie, Sylva, Cullowhee & Dillsboro—W05AE, WLOS Inc., Box 2150, Asheville, NC 28802 (WLOS Ch. 13 Greenville-Spartanburg, SC & Asheville, NC)—10-w, lat. 35° 24' 49", long. 83° 13' 31".

Alarka—See W08AN, Bryson City.

Alarka—See W67AV, Bryson City.

Alarka, Bryson City & Elie—W05AR, Pulitzer Bcstg. Co., Box TV 4, Greenville, SC 29602 (WYFF-TV Ch. 4 Greenville-Spartanburg, SC & Asheville, NC)—10-w, lat. 35° 22' 53", long. 83° 24' 52".

Alarka, Almond, Lauada, Bryson City, Greens Creek, Savannah-Gay & Whittier-Birdtown—W11AN, Spartan Broadcasting Co., Box 1717, Spartanburg, SC 29304 (WSPA-TV Ch. 7 Greenville-Spartanburg, SC & Asheville, NC)—10-w, lat. 35° 22' 53", long. 83° 24' 52".

Almond—See W08AN, Bryson City.

Almond—See W11AN, Alarka.

Almond—See W67AV, Bryson City.

Andrews—W05AT, Multimedia WBIR Inc., Box 2760, Greenville, SC 29602 (WBIR-TV Ch. 10 Knoxville, TN)—1-w, lat. 35° 15' 26", long. 83° 47' 43".

Andrews & Robbinsville—W08BH, Pulitzer Bcstg. Co., Box TV 4, Greenville, SC 29602 (WYFF-TV Ch. 4 Greenville-Spartanburg, SC & Asheville, NC)—1-w, lat. 35° 15' 26", long. 83° 47' 43".

Andrews, Marble, Robbinsville & Topton—W11AQ, WLOS Inc., Box 2150, Asheville, NC 28802 (WLOS Ch. 13 Greenville-Spartanburg, SC & Asheville, NC)—10-w, lat. 35° 15' 27", long. 83° 47' 48".

Andrews, Murphy & Robbinsville—W59AD, U. of North Carolina, Box 3508, 910 Raleigh Rd., Chapel Hill, NC 27514 (WUNE-TV Ch. 17 Linville)—1000-w, lat. 35° 15' 26", long. 83° 47' 43".

Asheville—W09AY, Spartan Radiocasting Co., Box 1717, Spartanburg, SC 29304 (WSPA-TV Ch. 7 Greenville-Spartanburg, SC & Asheville, NC)—1-w, lat. 35° 37' 29", long. 82° 32' 03".

Bakersville—W42AX, U. of North Carolina, Box 3508, 910 Raleigh Rd., Chapel Hill, NC 27514 (WUNE-TV Ch. 17 Linville)—100-w, lat. 36° 02' 01", long. 82° 12' 08".

Bat Cave, Chimney Rock, Gerton & Lake Lure—W06AQ, WLOS Inc., Box 2150, Asheville, NC 28802 (WLOS Ch. 13 Greenville-Spartanburg, SC & Asheville, NC)—1-w, lat. 35° 25' 50", long. 82° 15' 18".

Bat Cave, Chimney Rock, Gerton & Lake Lure—W11AX, Pulitzer Bcstg. Co., Box TV 4, Greenville, SC 29602 (WYFF-TV Ch. 4 Greenville-Spartanburg, SC & Asheville, NC)—1-w, lat. 35° 25' 50", long. 82° 15' 18".

Translators—North Carolina

Bat Cave, Gerton, Chimney Rock & Lake Lure—W05AU, U. of North Carolina, Box 3508, 910 Raleigh Rd., Chapel Hill, NC 27514 (WUNF-TV Ch. 33 Asheville)—1-w, lat. 35° 25' 50", long. 82° 15' 18".

Beaver Dam Creek Valley, Elk Mountain & Woodfin—W08BP, Spartan Radiocasting Co., Box 1717, Spartanburg, SC 29304 (WSPA-TV Ch. 7 Greenville-Spartanburg, SC & Asheville, NC)—1-w, lat. 35° 38' 42", long. 82° 34' 12".

Big Cove & Cherokee—W10AL, Pulitzer Bcstg. Co., Box TV 4, Greenville, SC 29602 (WYFF-TV Ch. 4 Greenville-Spartanburg, SC & Asheville, NC)—1-w, lat. 35° 29' 15", long. 83° 20' 02".

Birdtown—See W11AN, Alaska.

***Biscoe**—W29BC, Journal Bcstg. of Charlotte Inc., 8036 Hood Rd., Charlotte, NC 28215 (WCNC-TV Ch. 36 Charlotte)—1000-w, lat. 35° 16' 36", long. 79° 50' 02".

Black Mountain—W12AQ, WLOS Inc., Box 2150, Asheville, NC 28802 (WLOS Ch. 13 Greenville-Spartanburg, SC & Asheville, NC)—1-w, lat. 35° 37' 10", long. 82° 20' 36".

***Black Mountain**—W35AV, Cannel Communications L.P., 21 Interstate Court, Greenville, SC 29607 (WHNS Ch. 21 Greenville-Spartanburg, SC & Asheville, NC)—100-w, lat. 35° 34' 04", long. 82° 23' 02".

***Black Mountain**—W52BA, U. of North Carolina, Box 3508, 910 Raleigh Rd., Chapel Hill, NC 27514 (WUNF-TV Ch. 33 Asheville)—500-w, lat. 35° 34' 04", long. 82° 23' 02".

Black Mountain—W68CB, Cannel Communications L.P., 21 Interstate Court, Greenville, SC 29607 (WHNS Ch. 21 Greenville-Spartanburg, SC & Asheville, NC)—100-w, lat. 35° 34' 04", long. 82° 23' 02".

Black Mountain, Montreat, Ridgecrest & Swannanoa—W10AD, Spartan Radiocasting Co., Box 1717, Spartanburg, SC 29304 (WSPA-TV Ch. 7 Greenville-Spartanburg, SC & Asheville, NC)—10-w, lat. 35° 37' 44", long. 82° 20' 46".

Boone—W27AD, U. of North Carolina, Box 3508, 910 Raleigh Rd., Chapel Hill, NC 27514 (WUNL-TV Ch. 26 Winston-Salem)—100-w, lat. 36° 11' 18", long. 81° 42' 45".

Brasstown—See W62BA, Hayesville.

Brasstown & Murphy—W05AP, WLOS Inc., Box 2150, Asheville, NC 28802 (WLOS Ch. 13 Greenville-Spartanburg, SC & Asheville, NC)—1-w, lat. 35° 05' 02", long. 84° 00' 58".

Brevard—W02AG, Spartan Radiocasting Co., Box 1717, Spartanburg, SC 29304 (WSPA-TV Ch. 7 Greenville-Spartanburg, SC & Asheville, NC)—10-w, lat. 35° 10' 40", long. 82° 40' 55".

Brevard, Cedar Mountain & Sherwood Forest—W59AR, U. of North Carolina, Box 3508, 910 Raleigh Rd., Chapel Hill, NC 27514 (WUNF-TV Ch. 33 Asheville)—100-w, lat. 35° 10' 36", long. 82° 40' 54".

Bryson City—See W05AR, Alaska.

Bryson City—See W11AN, Alaska.

Bryson City, Ela, Alarka-Lauada (portions) & Almond-Stecoah (portions)—W08AN, WLOS Inc., Box 2150, Asheville, NC 28802 (WLOS Ch. 13 Greenville-Spartanburg, SC & Asheville, NC)—1-w, lat. 35° 24' 47", long. 83° 30' 02".

Bryson City, Ela, Lauada, Alarka, Almond & Stecoah—W67AV, U. of North Carolina, Box 3508, 910 Raleigh Rd., Chapel Hill, NC 27514 (WUNE-TV Ch. 17 Linville)—100-w, lat. 35° 24' 47", long. 83° 30' 02".

Burnsville—W02AT, Spartan Radiocasting Co., Box 1717, Spartanburg, SC 29304 (WSPA-TV Ch. 7 Greenville-Spartanburg, SC & Asheville, NC)—1-w, lat. 35° 56' 16", long. 82° 17' 48".

Burnsville—W09AS, Pulitzer Bcstg. Co., Box TV 4, Greenville, SC 29602 (WYFF-TV Ch. 4 Greenville-Spartanburg, SC & Asheville, NC)—1-w, lat. 35° 56' 16", long. 82° 17' 48".

Burnsville—W12AU, WLOS Inc., Box 2150, Asheville, NC 28802 (WLOS Ch. 13 Greenville-Spartanburg, SC & Asheville, NC)—1-w, lat. 35° 56' 15", long. 82° 17' 48".

Burnsville—W27BF, U. of North Carolina, Box 3508, 910 Raleigh Rd., Chapel Hill, NC 27514 (WUNE-TV Ch. 17 Linville)—100-w, lat. 35° 56' 16", long. 82° 17' 48".

Canton, Clyde & Lake Junaluska—W11AU, Pulitzer Bcstg. Co., Box TV 4, Greenville, SC 29602 (WYFF-TV Ch. 4 Greenville-Spartanburg, SC & Asheville, NC)—1-w, lat. 35° 34' 06", long. 82° 54' 25".

Canton, Clyde, Hazelwood & Waynesville—W27AB, U. of North Carolina, Box 3508, 910 Raleigh Rd., Chapel Hill, NC 27514 (WUNF-TV Ch. 33 Asheville)—1000-w, lat. 35° 34' 06", long. 82° 54' 25".

Canton, Lake Junaluska & Maggie Valley—W08AQ, Spartan Radiocasting Co., Box 1717, Spartanburg, SC 29304 (WSPA-TV Ch. 7 Greenville-Spartanburg, SC & Asheville, NC)—1-w, lat. 35° 34' 34", long. 82° 54' 26".

Canton-Waynesville—W57BG, Cannel Communications L.P., 21 Interstate Court, Greenville, SC 29607 (WHNS Ch. 21 Greenville-Spartanburg, SC & Asheville, NC)—80-w, lat. 35° 34' 06", long. 82° 54' 25". Requests modification of CP for change to 1000-w. BMMPTT-910501DS.

Cashiers—W24AU, U. of North Carolina, Box 3508, 910 Raleigh Rd., Chapel Hill, NC 27514 (WUNE-TV Ch. 17 Linville)—100-w, lat. 35° 08' 06", long. 83° 05' 49".

Cashiers & High Hampton (portions) & Sapphire Valley—W06AD, WLOS Inc., Box 2150, Asheville, NC 28802 (WLOS Ch. 13 Greenville-Spartanburg, SC & Asheville, NC)—10-w, lat. 35° 54' 36", long. 82° 06' 03".

Cedar Mountain—See W59AR, Brevard.

***Charlotte**—W24AF, Trans American TV Corp., 110 Lincoln St., Tallahassee, FL 32301. 100-w, lat. 35° 13' 31", long. 80° 50' 35".

Cherokee—See W10AL, Big Cove.

Cherokee Indian Reservation—W05AF, WLOS Inc., Box 2150, Asheville, NC 28802 (WLOS Ch. 13 Greenville-Spartanburg, SC & Asheville, NC)—1-w, lat. 35° 28' 24", long. 83° 19' 28".

Cherokee, Shoal Valley & Soco Valley—W08AT, Spartan Radiocasting Co., Box 1717, Spartanburg, SC 29304 (WSPA-TV Ch. 7 Greenville-Spartanburg, SC & Asheville, NC)—10-w, lat. 35° 28' 24", long. 83° 19' 22".

Chimney Rock—See W05AU, Bat Cave.

Chimney Rock—See W06AQ, Bat Cave.

Chimney Rock—See W11AX, Bat Cave.

Clyde—See W11AU, Canton.

Clyde—See W27AB, Canton.

Columbus & Tryon—W11AH, Pulitzer Bcstg. Co., Box TV 4, Greenville, SC 29602 (WYFF-TV Ch. 4 Greenville-Spartanburg, SC & Asheville, NC)—1-w, lat. 35° 15' 44", long. 82° 14' 28".

Columbus & Tryon, NC & Landrum, SC—W05AC, WLOS Inc., Box 2150, Asheville, NC 28802 (WLOS Ch. 13 Greenville-Spartanburg, SC & Asheville, NC)—10-w, lat. 35° 15' 44", long. 82° 14' 28".

Columbus, Saluda & Tryon—W24BA, U. of North Carolina, Box 3508, 910 Raleigh Rd., Chapel Hill, NC 27514 (WJUN-TV Ch. 58 Concord)—100-w, lat. 35° 15' 58", long. 82° 14' 40".

Culowhee—See W05AE, Addie.

Culowhee—W23AF, U. of North Carolina, 10 T.W. Alexander Dr., Research Triangle Park, NC 27709 (WJUN-TV Ch. 17 Linville)—100-w, lat. 35° 18' 12", long. 83° 10' 39".

Culowhee, Dillsboro & Sylva—W02AF, Pulitzer Bcstg. Co., Box TV 4, Greenville, SC 29602 (WYFF-TV Ch. 4 Greenville-Spartanburg, SC & Asheville, NC)—10-w, lat. 35° 22' 04", long. 83° 13' 17".

Culowhee, Dillsboro, Love Field, Sylva & Webster—W09AF, Spartan Radiocasting Co., Box 1717, Spartanburg, SC 29304 (WSPA-TV Ch. 7 Greenville-Spartanburg, SC & Asheville, NC)—10-w, lat. 35° 22' 03", long. 83° 13' 18".

Dillsboro—See W02AF, Culowhee.

Dillsboro—See W05AE, Addie.

Dillsboro—See W09AF, Culowhee.

Drexel, Morganton & Valdese—W06AK, Pulitzer Bcstg. Co., Box TV 4, Greenville, SC 29602 (WYFF-TV Ch. 4 Greenville-Spartanburg, SC & Asheville, NC)—1-w, lat. 35° 43' 14", long. 81° 36' 32".

Durham-Raleigh—W34BH, Beasley Bcstg. Group of Eastern NC Inc., 1100 5th Ave. S, No. 303, Naples, FL 33940 (WYED Ch. 17 Goldsboro), lat. 35° 53' 29", long. 78° 50' 56".

Ela—See W05AR, Alarka.

Ela—See W08AN, Bryson City.

Ela—See W67AV, Bryson City.

Ela & Whittier—W03AK, Pulitzer Bcstg. Co., Box TV 4, Greenville, SC 29602 (WYFF-TV Ch. 4 Greenville-Spartanburg, SC & Asheville, NC)—1-w, lat. 35° 22' 53", long. 83° 24' 52".

Elk Mountain—See W08BP, Beaver Dam Creek Valley.

Enka—W41AU, Cannel Communications L.P., 21 Interstate Court, Greenville, SC 29607 (WHNS Ch. 21 Greenville-Spartanburg, SC & Asheville, NC)—1000-w, lat. 35° 35' 21", long. 82° 40' 27".

Enka—W69CD, Cannel Communications L.P., 21 Interstate Court, Greenville, SC 29607 (WHNS Ch. 21 Greenville-Spartanburg, SC & Asheville, NC)—100-w, lat. 35° 35' 21", long. 82° 40' 27".

Fayetteville—W34BG, Beasley Bcst. Group of Eastern NC Inc., 1100 5th Ave. S, No. 303, Naples, FL 33940 (WYED Ch. 17 Goldsboro)—898-w, lat. 35° 03' 05", long. 78° 52' 50".

Fontana Village—W08AR, Government Services Inc., Fontana Village, NC (WBIR-TV Ch. 10 Knoxville, TN)—1-w, lat. 35° 25' 40", long. 83° 49' 58".

Franklin—W06AJ, Pulitzer Bcstg. Co., Box TV 4, Greenville, SC 29602 (WYFF-TV Ch. 4 Greenville-Spartanburg, SC & Asheville, NC)—1-w, lat. 35° 10' 22", long. 83° 34' 53".

Franklin—W09AG, Spartan Radiocasting Co., Box 1717, Spartanburg, SC 29304 (WSPA-TV Ch. 7 Greenville-Spartanburg, SC & Asheville, NC)—1-w, lat. 35° 10' 22", long. 83° 34' 53".

Franklin—W11AJ, WLOS Inc., Box 2150, Asheville, NC 28802 (WLOS Ch. 13 Greenville-Spartanburg, SC & Asheville, NC)—10-w, lat. 35° 10' 22", long. 83° 34' 53".

Franklin—W28AN, U. of North Carolina, Box 3508, 910 Raleigh Rd., Chapel Hill, NC 27514 (WUNE-TV Ch. 17 Linville)—100-w, lat. 35° 10' 23", long. 83° 34' 52".

Franklin—W56AG, U. of North Carolina, Box 3508, 910 Raleigh Rd., Chapel Hill, NC 27514. Lat. 35° 19' 40", long. 83° 20' 11".

Garden Creek, Marion, Providence & West Marion—W10AP, WLOS Inc., Box 2150, Asheville, NC 28802 (WLOS Ch. 13 Greenville-Spartanburg, SC & Asheville, NC)—10-w, lat. 35° 40' 10", long. 82° 00' 24".

Gay—See W11AN, Alarka.

- Gerton**—See W05AU, Bat Cave.
- Gerton**—See W06AQ, Bat Cave.
- Gerton**—See W11AX, Bat Cave.
- Greenlee & Old Fort**—W12BD, WLOS Inc., Box 2150, Asheville, NC 28802 (WLOS Ch. 13 Greenville-Spartanburg, SC & Asheville, NC)—1-w, lat. 35° 38' 42", long. 82° 08' 52".
- Greens Creek**—See W11AN, Alarka.
- Greenville**—See W64AZ, Kinston.
- Hayesville**—See W07BB, Hiwassee, GA.
- Hayesville**—See W10AM, Hiwassee, GA.
- Hayesville**—See W13AX, Hiwassee, GA.
- Hayesville**—See W67AH, Hiwassee, GA.
- Hayesville, Brasstown & Shooting Creek**—W62BA, U. of North Carolina, Box 3508, 910 Raleigh Rd., Chapel Hill, NC 27514 (WUNE-TV Ch. 17 Linville)—100-w, lat. 34° 59' 57", long. 83° 51' 34".
- Hazewood**—See W27AB, Canton.
- Hazewood & Waynesville**—W12AR, WLOS Inc., Box 2150, Asheville, NC 28802 (WLOS Ch. 13 Greenville-Spartanburg, SC & Asheville, NC)—10-w, lat. 35° 29' 08", long. 83° 02' 10".
- Hendersonville**—W31AZ, Carolina Christian Bcstg. Inc., Box 1616, Greenville, SC 29602 (WGGG-TV Ch. 16 Greenville, SC)—1000-w, lat. 35° 14' 34", long. 82° 26' 08".
- High Hampton**—See W06AD, Cashiers.
- Highlands**—W10AT, WLOS Inc., Box 2150, Asheville, NC 28802 (WLOS Ch. 13 Greenville-Spartanburg, SC & Asheville, NC)—10-w, lat. 35° 02' 32", long. 83° 13' 09".
- Highlands**—W27BD, U. of North Carolina, Box 3508, 910 Raleigh Rd., Chapel Hill, NC 27514 (WUNE-TV Ch. 17 Linville)—100-w, lat. 35° 02' 28", long. 83° 11' 42".
- ***Highlands**—W45AO, WLOS Inc., Box 2150 Asheville, NC 28802 (WLOS Ch. 13 Greenville-Spartanburg, SC & Asheville, NC), lat. 35° 02' 21", long. 83° 13' 09".
- Highlands**—W62BB, U. of North Carolina, Box 3508, 910 Raleigh Rd., Chapel Hill, NC 27514 (WUNE-TV Ch. 17 Linville)—100-w, lat. 35° 02' 32", long. 83° 13' 09".
- Hot Springs**—W12CI, WLOS Inc., Box 2150, Asheville, NC 28802 (WLOS Ch. 13 Greenville-Spartanburg, SC & Asheville, NC)—1-w, lat. 35° 55' 36", long. 82° 48' 21".
- Jacksonville**—W04AI, Roy H. Park Bcstg. Inc., Box 898, Greenville, NC 27835-0898 (WNCT-TV Ch. 9 Greenville)—1-w, lat. 34° 45' 25", long. 77° 27' 20".
- ***Jacksonville**—W46BJ, Local TV Assoc. Inc., Box 1143, Beaufort, SC 28516 (WFXI Ch. 8 Morehead City)—1000-w, lat. 34° 45' 14", long. 77° 23' 30".
- Jefferson**—W25AY, U. of North Carolina, Box 3508, 910 Raleigh Rd., Chapel Hill, NC 27514 (WUNG-TV Ch. 58 Concord)—100-w, lat. 36° 27' 40", long. 81° 29' 19".
- Jefferson**—W50BH, Fred Cassard Miller Jr., Box 26A, Rte. One, Fleetwood, NC 28626 (WUNL-TV Ch. 26 Winston-Salem)—100-w, lat. 36° 27' 40", long. 81° 29' 19".
- Kinston & Greenville**—W64AZ, Local Television Assoc. Inc., Box 2069, Morehead City, NC 28557 (WFXI Ch. 8 Morehead City), lat. 35° 14' 30", long. 77° 36' 00". Note: Licensed as LPTV.
- Lake Junaluska**—See W08AD, Canton.
- Lake Junaluska**—See W11AU, Canton.
- Lake Lure**—See W05AU, Bat Cave.
- Lake Lure**—See W06AQ, Bat Cave.
- Lake Lure**—See W11AX, Bat Cave.
- Lake Lure**—W27AX, U. of North Carolina, Box 3508, 910 Raleigh Rd., Chapel Hill, NC 27514. Lat. 35° 25' 49", long. 82° 15' 17".
- Lauada**—See W08AN, Bryson City.
- Lauada**—See W11AN, Alarka.
- Lauada**—See W67AV, Bryson City.
- Lilesville & Wadesboro**—W24AY, Journal Bcstg. of Charlotte Inc., 8036 Hood Rd., Charlotte, NC 28215 (WCNC-TV Ch. 36 Charlotte)—1000-w, lat. 35° 01' 09", long. 79° 56' 50".
- Love Field**—See W09AF, Cullowhee.
- ***Lumberton**—W25AP, Wilmington Telecasters Inc., 1926 Oleander Dr., Wilmington, NC 28403 (WJKA Ch. 26 Wilmington)—1000-w, lat. 34° 53' 05", long. 79° 04' 31".
- Maggie Valley**—See W08AD, Canton.
- Maggie Valley & Soco Valley**—W06AP, WLOS Inc., Box 2150, Asheville, NC 28802 (WLOS Ch. 13 Greenville-Spartanburg, SC & Asheville, NC)—1-w, lat. 35° 31' 04", long. 83° 06' 56".
- Marble**—See W11AQ, Andrews.
- Marion**—W06AI, Pulitzer Bcstg. Co., Box TV 4, Greenville, SC 29602 (WYFF-TV Ch. 4 Greenville-Spartanburg, SC & Asheville, NC)—1-w, lat. 35° 40' 15", long. 82° 00' 11".
- Marion**—See W10AP, Garden Creek.
- ***Marion**—W43AU, U. of North Carolina, Box 3508, 910 Raleigh Rd., Chapel Hill, NC 27514 (WUNE-TV Ch. 17 Linville)—100-w, lat. 35° 40' 10", long. 82° 00' 24".
- Marion & Old Fort**—W08BJ, Spartan Radiocasting Co., Box 1717, Spartanburg, SC 29304 (WSPA-TV Ch. 7 Greenville-Spartanburg, SC & Asheville, NC)—10-w, lat. 35° 40' 15", long. 82° 00' 20".
- Mars Hill**—W02AH, Spartan Radiocasting Co., Box 1717, Spartanburg, SC 29304 (WSPA-TV Ch. 7 Greenville-Spartanburg, SC & Asheville, NC)—1-w, lat. 35° 51' 04", long. 82° 33' 19".
- Marshall**—W08AX, Spartan Radiocasting Co., Box 1717, Spartanburg, SC 29304 (WSPA-TV Ch. 7 Greenville-Spartanburg, SC & Asheville, NC)—1-w, lat. 35° 48' 15", long. 82° 41' 53".
- Micaville & Spruce Pine**—W08BF, Spartan Radiocasting Co., Box 1717, Spartanburg, SC 29304 (WSPA-TV Ch. 7 Greenville-Spartanburg, SC & Asheville, NC)—1-w, lat. 35° 52' 48", long. 82° 06' 15".
- Montreat**—See W10AD, Black Mountain.
- ***Morehead City**—W05BI, WNCT-TV Inc., Box 898, Greenville, NC 27835-0898 (WNCT-TV Ch. 9 Greenville-New Bern-Washington)—10-w, lat. 34° 43' 15", long. 76° 42' 18".
- ***Morehead City**—W21AL, WITN-TV Inc., Box 468, Washington, NC 27889 (WITN-TV Ch. 7 Washington-Greenville-New Bern)—1000-w, lat. 34° 45' 06", long. 076° 52' 57". Requests modification of CP for change to lat. 34° 44' 03", long. 76° 46' 58".
- Morganton**—See W06AK, Drexel.
- Murphy**—See W05AP, Brasstown.
- Murphy**—W07AR, Roy H. Park Bcstg. Inc., Box 898, Greenville, NC (WNCT-TV Ch. 9 Greenville-New Bern-Washington), lat. 35° 07' 19", long. 84° 01' 56".
- Murphy**—W31AN, U. of North Carolina, Box 3508, 910 Raleigh Rd., Chapel Hill, NC 27514 (WUNE-TV Ch. 17 Linville)—1-w, lat. 35° 05' 02", long. 84° 00' 58". Note: Licensed as LPTV.
- Murphy**—See W59AD, Andrews.
- ***North Wilkesboro**—W63BI, Guilford Telecasters, (WGGT Ch. 48 Greensboro-High Point), lat. 36° 03' 46", long. 81° 07' 17".
- Ocracoke**—W06AZ, Roy H. Park Bcstg. Inc., Box 898, Greenville, NC 27835-0898 (WNCT-TV Ch. 9 Greenville-New Bern-Washington)—10-w, lat. 35° 06' 30", long. 75° 58' 39".
- Old Fort**—See W08BJ, Marion.
- Old Fort**—See W12BD, Greenlee.
- Oteen, Swannanoa & Warren Wilson College**—W06AL, WLOS Inc., Box 2150, Asheville, NC 28802 (WLOS Ch. 13 Greenville-Spartanburg, SC & Asheville, NC)—1-w, lat. 35° 35' 49", long. 82° 27' 04".
- Providence**—See W10AP, Garden Creek.
- Raleigh**—W22AA, Triangle Telecasters, lat. 35° 50' 47", long. 78° 38' 37".
- Raleigh**—See W34BH, Durham.
- ***Raleigh**—W38BB, Trinity Bcstg. Network, Box C-11949, Santa Ana, CA 92711. 632-w, lat. 35° 40' 35", long. 78° 32' 09".
- Ridgecrest**—See W10AD, Black Mountain.
- Robbinsville**—See W08BH, Andrews.
- Robbinsville**—See W11AQ, Andrews.
- Robbinsville**—See W59AD, Andrews.
- Robbinsville, Stecoah, Tuskegee & Yellow Creek**—W04BA, Multimedia WBR Inc., Box 2760, Greenville, SC 29602 (WBR-TV Ch. 10 Knoxville, TN)—10-w, lat. 35° 23' 10", long. 83° 46' 22".
- Saluda**—See W24BA, Columbus.
- Sapphire Valley**—See W06AD, Cashiers.
- Sapphire Valley**—W06AN, WLOS Inc., Box 2150, Asheville, NC 28802 (WLOS-TV Ch. 13 Greenville-Spartanburg, SC & Asheville, NC), lat. 35° 07' 54", long. 82° 59' 33".
- Savannah**—See W11AN, Alarka.
- Sherwood Forest**—See W59AR, Brevard.
- Shoal Valley**—See W08AT, Cherokee.
- Shooting Creek**—See W62BA, Hayesville.
- Soco Valley**—See W06AP, Maggie Valley.
- Soco Valley**—See W08AT, Cherokee.
- Sparta**—W35AD, U. of North Carolina, Box 3508, 910 Raleigh Rd., Chapel Hill, NC 27514 (WUNL-TV Ch. 26 Winston-Salem)—1-w, lat. 36° 31' 13", long. 81° 07' 27".
- Spruce Pine**—W06AD, WLOS Inc., Box 2150, Asheville, NC 28802 (WLOS Ch. 13 Greenville-Spartanburg, SC & Asheville, NC)—1-w.
- Spruce Pine**—See W08BF, Micaville.
- Spruce Pine**—W10AK, Pulitzer Bcstg. Co., Box TV 4, Greenville, SC 29602 (WYFF-TV Ch. 4 Greenville-Spartanburg, SC & Asheville, NC)—1-w, lat. 35° 52' 49", long. 82° 06' 15".
- Spruce Pine**—W28AO, U. of North Carolina, Box 3508, 910 Raleigh Rd., Chapel Hill, NC 27514 (WUNG-TV Ch. 58 Concord)—50-w, lat. 35° 52' 47", long. 82° 06' 17".
- Spruce Pine**—W59AK, U. of North Carolina, Box 3508, 910 Raleigh Rd., Chapel Hill, NC 27514 (WUNE-TV Ch. 17 Linville)—100-w, lat. 36° 18' 09", long. 81° 43' 20".
- Steocoah**—See W04BA, Robbinsville.
- Steocoah**—See W08AN, Bryson City.
- Steocoah**—See W67AV, Bryson City.
- Swannanoa**—See W06AL, Oteen.
- Swannanoa**—See W10AD, Black Mountain.
- Sylva**—See W02AF, Cullowhee.

Translators—North Carolina

- Sylva**—See W05AE, Addie. MN)—1000-w, lat. 47° 33' 19", long. 94° 47' 59". Note: Licensed as LPTV.
- Sylva**—See W09AF, Cullowhee.
- Topton**—See W11AQ, Andrews.
- Tryon**—See W05AC, Columbus.
- Tryon**—See W11AH, Columbus.
- Tryon**—See W24BA, Columbus.
- Tryon**—W56AN, U. of North Carolina, Box 3508, 910 Raleigh Rd., Chapel Hill, NC 27514. Lat. 35° 15' 58", long. 82° 14' 40".
- Tuskegee**—See W04BA, Robinsville.
- Valdese**—See W06AK, Draxel.
- Wadesboro**—See W24AY, Lilesville.
- Warren Wilson College**—See W06AL, Oteen.
- Waynesville**—W09AD, Spartan Broadcasting Co., Box 1717, Spartanburg, SC 29304 (WSPA-TV Ch. 7 Greenville-Spartanburg, SC & Asheville, NC)—10-w, lat. 35° 29' 05", long. 83° 02' 11".
- Waynesville**—See W12AR, Hazelwood.
- Waynesville**—See W27AB, Canton.
- Waynesville**—See W57BG, Canton.
- Weaverville**—W09AR, Spartan Broadcasting Co., Box 1717, Spartanburg, SC 29304 (WSPA-TV Ch. 7 Greenville-Spartanburg, SC & Asheville, NC)—10-w, lat. 35° 39' 56", long. 82° 34' 24".
- Webster**—See W09AF, Cullowhee.
- West Asheville**—W14AS, Carnell Communications L.P., 21 Interstate Court, Greenville, SC 29607 (WHNS Ch. 21 Greenville-Spartanburg, SC & Asheville, NC)—1000-w, lat. 35° 35' 00", long. 82° 32' 49".
- West Marion**—See W10AP, Garden Creek.
- Whittier**—See W03AK, Ela.
- Whittier**—See W11AN, Alarka.
- Wilmington**—K56CQ, Local TV Assoc. Inc., Box 1143, Beaufort, SC 28516 (WFXI Ch. 8 Morehead City)—800-w, lat. 34° 14' 09", long. 77° 56' 46".
- Woodfin**—See W08BP, Beaver Dam Creek Valley.
- Yellow Creek**—See W04BA, Robinsville.
- Boula**—K07EZ, Boula Chamber of Commerce, Boula, ND (KXMC-TV Ch. 13 Minot)—1-w, lat. 47° 14' 11", long. 101° 46' 45".
- Boula**—K09EZ, Boula Chamber of Commerce, Boula, ND (KFYR-TV Ch. 5 Bismarck)—1-w, lat. 47° 14' 11", long. 101° 46' 45".
- Bowesmont**—K58BP, North American Communication Corp., 1805 W. Main, Fargo, ND 58108 (KXJB-TV Ch. 4 Valley City-Fargo)—1-w, lat. 48° 42' 00", long. 97° 24' 20".
- Bowman**—K07BJ, Bowman TV Booster Inc., Bowman, ND (KHSD-TV Ch. 11 Lead, SD)—1-w, lat. 46° 12' 50", long. 103° 23' 05".
- Bowman**—K09JF, Bowman TV Booster Inc., Bowman, ND (KFYR-TV Ch. 5 Bismarck)—1-w, lat. 46° 12' 50", long. 103° 23' 05".
- Columbus**—K70DI, Columbus Lions Club, Columbus, ND (KXMC-TV Ch. 13 Minot)—10-w, lat. 48° 46' 32", long. 102° 45' 31".
- Devils Lake**—K10L, North American Communication Corp., 1805 W. Main, Fargo, ND 58108 (KXJB-TV Ch. 4 Valley City-Fargo)—5-w, lat. 47° 59' 21", long. 98° 53' 10".
- Devils Lake**—K22AK, Barnstable Group Shareholders, 4302 13th Ave. S, Fargo, ND 58103 (KXJB-TV Ch. 4 Valley City-Fargo)—1000-w, lat. 48° 12' 30", long. 99° 07' 00".
- Devils Lake**—K23AJ, Red River Broadcast Corp., 4015 9th Ave. SW, Fargo, ND 58102 (KVRN Ch. 15 Fargo, ND-Moorhead, MN)—100-w, lat. 48° 07' 22", long. 98° 50' 57".
- Devils Lake Sioux Indian Reservation**—K05EL, Devils Lake Sioux Tribal Education Committee, Fort Totten, ND (KTH-TV Ch. 11 Fargo-Grand Forks)—5-w, lat. 47° 59' 28", long. 98° 56' 57".
- Dickinson**—K07HN, Meyer Bcstg. Co., Broadway at 4th, Bismarck, SD 58501. Lat. 46° 54' 24", long. 102° 43' 28".
- Dunn Center**—K07KL, City of Dunn Center, Municipal Corp., Dunn Center, ND (KFYR-TV Ch. 5 Bismarck)—1-w, lat. 47° 22' 07", long. 102° 38' 00".
- Ellendale**—K07LF, North American Communication Corp., 1805 W. Main, Fargo, ND 58108 (KXJB-TV Ch. 4 Valley City-Fargo)—5-w, lat. 46° 03' 24", long. 98° 28' 24".
- Fessenden & Harvey**—K07HR, Harlan L. Jacobson, Box 398, Harvey, ND (KFYR-TV Ch. 5 Bismarck)—1-w, lat. 47° 32' 11", long. 99° 55' 00".
- Garrison**—K07HU, Meyer Bcstg. Co., Broadway at 4th, Bismarck, ND 58501 (KMOT Ch. 10 Minot)—1-w, lat. 47° 41' 30", long. 101° 25' 11".
- Golva & Sentinel Butte**—K12JC, City of Sentinel Butte, Sentinel Butte, ND (KUMV-TV Ch. 8 Williston)—5-w, lat. 46° 52' 34", long. 103° 50' 55".
- Harvey**—See K07HR, Fessenden.
- Hazen**—K07JA, City of Hazen, Box 636, Hazen, ND (KFYR-TV Ch. 5 Bismarck)—1-w, lat. 47° 19' 30", long. 101° 37' 49".
- Hazen**—K09JR, City of Hazen, Box 636, Hazen, ND (KXMC-TV Ch. 13 Minot)—1-w, lat. 47° 19' 30", long. 101° 37' 49".
- Hazen**—K11QD, City of Hazen, Box 636, Hazen, ND (KBME Ch. 3 Bismarck)—1-w, lat. 47° 19' 30", long. 101° 37' 49".
- Hettinger**—K07EI, Hettinger TV Assn., Hettinger, ND (KXMA-TV Ch. 2 Dickinson)—1-w, lat. 46° 00' 50", long. 102° 37' 50".
- Hettinger**—K10AG, Hettinger TV Assn., Hettinger, ND (KFYR-TV Ch. 5 Bismarck)—1-w, lat. 46° 00' 50", long. 102° 37' 50".
- Jamestown**—K02DD, Forum Publishing, Box 2026, Fargo, ND 58107 (WDAY-TV Ch. 6 Fargo)—1-w, lat. 46° 53' 30", long. 98° 42' 45".
- Jamestown**—K07W, North American Communication Corp., 1805 W. Main, Fargo, ND 58108 (KXJB-TV Ch. 4 Valley City-Fargo)—100-w, lat. 46° 53' 29", long. 98° 42' 22".
- Jamestown**—K09JM, Spokane Television Inc., Box 1878, Fargo, ND 58107 (KTHI-TV Ch. 11 Fargo-Grand Forks)—2.5-w, lat. 46° 54' 50", long. 98° 42' 00".
- La Moure**—K02FR, City of La Moure, La Moure, ND (KTHI-TV Ch. 11 Fargo-Grand Forks)—1-w, lat. 46° 21' 59", long. 98° 17' 44".
- Lisbon**—K02GA, Spokane Television Inc., Box 1878, Fargo, ND 58107 (KTHI-TV Ch. 11 Fargo-Grand Forks)—1-w, lat. 46° 26' 59", long. 97° 40' 50".
- Lisbon**—K07NE, Prairie Public Bcstg. Inc., 207 N. 5th St., Fargo, ND 58102 (KFME Ch. 13 Fargo)—5-w, lat. 46° 26' 59", long. 97° 40' 50".
- Marmarth**—K07LN, City of Marmarth, River St., Marmarth, ND (KHSD-TV Ch. 11 Lead, SD)—1-w, lat. 46° 20' 25", long. 103° 45' 18".
- Medora**—K04GU, City of Medora, City Council, Medora, ND (KUMV-TV Ch. 8 Williston)—5-w, lat. 46° 56' 37", long. 103° 34' 30".
- *Milton**—K30AP, North American Communication Corp., 1805 W. Main, Fargo, ND 58108 (KXJB-TV Ch. 4 Valley City-Fargo)—1000-w, lat. 48° 36' 25", long. 98° 13' 05".
- Mott**—K09EG, Mott TV Booster Club, Mott, ND (KFYR-TV Ch. 5 Bismarck)—1-w, lat. 46° 17' 30", long. 102° 21' 00".
- New England**—K08GB, New England Municipal Translator, Box 414, New England, ND (KFYR-TV Ch. 5 Bismarck)—1-w, lat. 46° 32' 56", long. 102° 50' 12".
- Oakes**—K10IA, North American Communication Corp., 1805 W. Main, Fargo, ND 58108 (KXJB-TV Ch. 4 Valley City-Fargo)—10-w, lat. 46° 12' 07", long. 98° 05' 27".
- *Pembina**—K68CZ, WDAY Inc., Box 2466, 301 S. 8th St., Fargo, ND 58108 (WDAZ-TV Ch. 8 Devils Lake)—100-w, lat. 48° 56' 05", long. 97° 16' 50".
- Rolla**—K02ER, City of Rolla, Rolla, ND (CKX-TV Ch. 5 Brandon, Man.)—1-w, lat. 48° 50' 35", long. 99° 41' 15".
- Rolla**—K07HI, City of Rolla, Rolla, ND (KMOT Ch. 10 Minot)—1-w, lat. 48° 50' 35", long. 99° 41' 15".
- Rolla**—K09HR, City of Rolla, Rolla, ND (KXMC-TV Ch. 13 Minot)—1-w, lat. 48° 50' 35", long. 99° 41' 15".
- Sentinel Butte**—See K12JC, Golva.
- Valley City**—K02FO, Prairie Public Bcstg. Inc., 207 N. 5th St., Fargo, ND 58102 (KFME Ch. 13 Fargo)—1-w, lat. 46° 55' 10", long. 97° 59' 22".
- Wahpeton**—See K09MF, Breckenridge, MN.

Ohio

- Cambridge**—W80AA, Southeastern Ohio TV System, Downard Rd., Zanesville, OH (WHIZ-TV Ch. 18 Zanesville)—10-w, lat. 40° 01' 22", long. 81° 36' 10".
- Celina & surrounding area**—W17AA, Greater Dayton Public Television Inc., 3440 Office Park Dr., Dayton, OH 45439 (WPTD Ch. 16 Dayton)—1000-w, lat. 40° 33' 08", long. 84° 30' 46".
- Chagrin Falls**—W55AH, ETV Assn. of Metropolitan Cleveland, 4300 Brookpark Rd., Cleveland, OH 44134 (WVIZ-TV Ch. 25 Cleveland)—10-w, lat. 41° 25' 25", long. 81° 22' 17".
- Columbus**—W24BK, National Minority TV Inc., Box C-11951, Santa Ana, CA 92711 (KTBN-TV Ch. 40 Santa Ana-Los Angeles, CA via satellite)—1000-w, lat. 39° 53' 32", long. 83° 02' 44".
- Conneaut & surrounding area**—W84AK, ETV Assn. of Metropolitan Cleveland, 4300 Brookpark Rd., Cleveland, OH 44134 (WVIZ-TV Ch. 25 Cleveland)—1000-w, lat. 41° 51' 39", long. 80° 40' 46".
- Coshocton**—W71AB, Southeastern Ohio TV System, Downard Rd., Zanesville, OH (WHIZ-TV Ch. 18 Zanesville), lat. 40° 15' 40", long. 81° 52' 38".
- Dayton**—W66AQ, Cincinnati Ch. 64 L.P., 5177 Fishwick Dr., Cincinnati, OH 45216 (WSTR-TV Ch. 64 Cincinnati)—100-w, lat. 39° 43' 15", long. 84° 15' 39".
- Eastlake & surrounding area**—W67AL, ETV Assn. of Metropolitan Cleveland, 4300 Brookpark Rd., Cleveland, OH 44134 (WVIZ-TV Ch. 25 Cleveland)—1000-w, lat. 41° 41' 08", long. 81° 02' 38".
- Gates Mills**—W66AK, ETV Assn. of Metropolitan Cleveland, 4300 Brookpark Rd., Cleveland, OH 44134 (WVIZ-TV Ch. 25

- Cleveland**—10-w, lat. 41° 30' 30", long. 81° 25' 04".
- Georgetown**—W58AG, Greater Cincinnati Television Educational Foundation, 1223 Central Parkway, Cincinnati, OH 45214 (WCET Ch. 48 Cincinnati)—1000-w, lat. 38° 47' 40", long. 83° 58' 37".
- Loudonville**—W65AH, Ohio U., Athens, OH 45701 (WOUC-TV Ch. 44 Cambridge)—100-w, lat. 40° 37' 59", long. 82° 11' 45".
- Mansfield**—W47AB, Ohio State U., Telecommunications Center, Columbus, OH 43210 (WOSU-TV Ch. 34 Columbus)—100-w, lat. 40° 42' 33", long. 82° 29' 11".
- Maplewood area**—W63AH, Greater Dayton Public Television Inc., 3440 Office Park Dr., Dayton, OH 45439 (WPTD Ch. 16 Dayton)—1000-w, lat. 40° 23' 53", long. 84° 04' 23".
- Millersburg**—W69AD, Ohio U., Athens, OH 45701 (WOUC-TV Ch. 44 Cambridge)—100-w, lat. 40° 36' 13", long. 81° 56' 13".
- Newark**—W31AA, Ohio State U., Telecommunications Center, Columbus, OH 43210 (WOSU-TV Ch. 34 Columbus)—1000-w, lat. 40° 05' 28", long. 82° 24' 22".
- Toledo**—W05BZ, Assal Bcstg. Co., lat. 41° 39' 12", long. 83° 32' 53".
- Toledo**—W57BK, National Minority TV Inc., Box C-11951, Santa Ana, CA 92711. Lat. 41° 38' 55", long. 83° 42' 22". Requests modification of CP for change to Ch. 46, lat. 41° 29' 17", long. 83° 19' 25". BMPTT-910503EZ.
- Toledo**—W68CD, National Minority TV Inc., Box C-11951, Santa Ana, CA 92711 (KTBN-TV Ch. 40 Santa Ana-Los Angeles, CA via satellite)—1000-w, lat. 41° 39' 12", long. 83° 32' 53".
- *Youngstown**—W39AJ, Evergreen Bcstg. Corp., Box 2248, Altoona, PA 16603 (WATM-TV Ch. 23 Altoona, PA)—100-w, lat. 41° 06' 00", long. 80° 39' 01".
- Youngstown & surrounding area**—W58AM, WNEO Inc., 1640 Franklin Ave., Kent, OH (WNEO Ch. 45 Alliance)—1000-w, lat. 41° 04' 46", long. 80° 38' 25".
- Oklahoma**
- *Ada**—K35CU, Locke Supply Co., 1300 S.E. 82nd St., Oklahoma City, OK 73142 (KSBI Ch. 52 Oklahoma City)—1000-w, lat. 34° 43' 31", long. 96° 42' 14".
- Altus**—K19AA, Oklahoma Educational Television Authority, Box 14190, Oklahoma City, OK 73113 (KWET Ch. 12 Cheyenne)—1000-w, lat. 34° 39' 12", long. 99° 20' 57".
- Alva**—K30AE, Oklahoma Educational Television Authority, Box 14190, Oklahoma City, OK 73113 (KETA Ch. 13 Oklahoma City)—1000-w, lat. 36° 47' 03", long. 98° 33' 38".
- Alva & Cherokee**—K77BI, Universal Cable Communications Inc., Box 487, Crested Butte, CO 81224 (KFOR-TV Ch. 4
- Oklahoma City)—100-w, lat. 36° 45' 20", long. 98° 31' 40".
- Alva & Cherokee**—K79AZ, Universal Cable Communications Inc., Box 487, Crested Butte, CO 81224 (KWTV Ch. 9 Oklahoma City)—100-w, lat. 36° 45' 20", long. 98° 31' 40".
- Alva & Cherokee**—K81AN, Universal Cable Communications Inc., Box 487, Crested Butte, CO 81224 (KOCO-TV Ch. 5 Oklahoma City)—100-w, lat. 36° 45' 20", long. 98° 31' 40".
- Ardmore**—K08GD, Hillard Holding Corp., 101 E. Main St., Denison, TX 75020 (KTEN Ch. 10 Ada-Ardmore)—10-w, lat. 34° 09' 18", long. 97° 05' 18".
- Ardmore**—K28AC, Oklahoma Educational Television Authority, Box 14190, Oklahoma City, OK 73113 (KETA Ch. 13 Oklahoma City)—1000-w, lat. 34° 09' 54", long. 97° 09' 31".
- Ardmore**—K55DN, KOKH Inc., (KOKH-TV Ch. 25 Oklahoma City)—10-w, lat. 34° 12' 00", long. 97° 10' 43". Note: Licensed as LPTV.
- Arnett, OK & Canadian, Higgins & Lipscomb, TX**—K29BR, C.L. & O Translator System Inc., Box 87, Lipscomb, TX (KAMR-TV Ch. 4 Amarillo, TX)—100-w, lat. 36° 04' 06", long. 100° 21' 01".
- Arnett, OK & Canadian, Higgins & Lipscomb, TX**—K33CQ, C.L. & O Translator System Inc., Box 87, Lipscomb, TX (KFDA-TV Ch. 10 Amarillo, TX)—100-w, lat. 36° 04' 06", long. 100° 21' 01".
- Arnett, OK & Canadian, Higgins & Lipscomb, TX**—K33CE, C.L. & O Translator System Inc., Box 87, Lipscomb, TX (KVII-TV Ch. 7 Amarillo, TX)—100-w, lat. 36° 04' 06", long. 100° 21' 01".
- Beaver**—K56AY, Oklahoma Educational Television Authority, Box 14190, Oklahoma City, OK 73113 (KWET Ch. 12 Cheyenne)—100-w, lat. 36° 50' 08", long. 100° 29' 38".
- *Boise City**—K55BV, Oklahoma Educational Television Authority, Box 14190, Oklahoma City, OK 73113 (KWET Ch. 12 Cheyenne)—100-w, lat. 36° 42' 12", long. 102° 31' 27".
- Buffalo**—K58AX, Oklahoma Educational Television Authority, Box 14190, Oklahoma City, OK 73113 (KWET Ch. 12 Cheyenne)—100-w, lat. 36° 48' 17", long. 99° 38' 14".
- Burns Flat**—See K46AN, Elk City.
- Burns Flat**—See K48AP, Elk City.
- Burns Flat**—See K50AL, Elk City.
- Canute**—See K44AP, Elk City.
- Canute**—See K46AN, Elk City.
- Canute**—See K48AP, Elk City.
- Canute**—See K50AL, Elk City.
- Carter**—See K58CS, Erick.
- Carter, Erick & Sayre**—K60CK, Northfork TV Translator System, Box 397, 1905 Palo Duro Dr., Memphis, TX 79245 (KOKH-TV Ch. 25 Oklahoma City)—100-w, lat. 35° 09' 05", long. 99° 42' 50".
- Carter, Erick & Sayre**—K62BQ, Northfork TV Translator System, Box 397, 1905 Palo Duro Dr., Memphis, TX 79245 (KAMR-TV Ch. 4 Amarillo, TX)—100-w, lat. 35° 09' 05", long. 99° 42' 50". Note: Licensed as LPTV..
- Carter, Erick & Sayre**—K64AX, Northfork TV Translator System, Box 397, 1905 Palo Duro Dr., Memphis, TX 79245 (KFDX-TV Ch. 3 Wichita Falls, TX)—100-w, lat. 35° 09' 05", long. 99° 42' 50".
- Carter, Erick & Sayre**—K66AQ, Northfork TV Translator System, Box 397, 1905 Palo Duro Dr., Memphis, TX 79245 (KVII-TV Ch. 7 Amarillo, TX)—100-w, lat. 35° 09' 05", long. 99° 42' 50".
- Carter, Erick & Sayre**—K68AU, Northfork TV Translator System, Box 397, 1905 Palo Duro Dr., Memphis, TX 79245 (KALZ-TV Ch. 6 Wichita Falls, TX)—100-w, lat. 35° 09' 05", long. 99° 42' 50".
- Cherokee**—See K77BI, Alva.
- Cherokee**—See K79AZ, Alva.
- Cherokee**—See K81AN, Alva.
- Cheyenne & Roydon**—K79BA, Roger Mills Translator System, Box 7, Canadian, TX (KAMR-TV Ch. 4 Amarillo, TX)—10-w, lat. 35° 41' 24", long. 99° 55' 27".
- Cheyenne & Roydon**—K81AR, Roger Mills Translator System, Box 7, Canadian, TX (KFDA-TV Ch. 10 Amarillo, TX)—10-w, lat. 35° 41' 24", long. 99° 55' 27".
- *Claremore**—K27DM, Locke Supply Co., 1300 S.E. 82nd St., Oklahoma City, OK 73142 (KSBI Ch. 52 Oklahoma City)—1000-w, lat. 36° 19' 06", long. 95° 38' 18".
- Dill City**—See K46AN, Elk City.
- Dill City**—See K48AP, Elk City.
- Dill City**—See K50AL, Elk City.
- Duke**—See K53AV, Hollis.
- Duke, Gould, Hollis, Reed & Vinson**—K55BQ, Southwest TV Translator System, Box 397, 1905 Palo Duro Dr., Memphis, TX (KFOR-TV Ch. 4 Oklahoma City)—100-w, lat. 34° 44' 30", long. 99° 48' 30".
- Duke, Gould, Hollis, Reed & Vinson**—K57BB, Southwest TV Translator System, Box 397, 1905 Palo Duro Dr., Memphis, TX (KALZ-TV Ch. 6 Wichita Falls, TX)—100-w, lat. 34° 44' 30", long. 99° 48' 30".
- Duke, Gould, Hollis, Reed & Vinson**—K59BI, Southwest TV Translator System, Box 397, 1905 Palo Duro Dr., Memphis, TX (KVII-TV Ch. 7 Amarillo, TX)—100-w, lat. 34° 44' 30", long. 99° 48' 30".
- Duncan**—K54BB, Oklahoma Educational Television Authority, Box 14190, Oklahoma City, OK 73113. Lat. 34° 26' 02", long. 97° 41' 06".
- Durant**—K46AI, Oklahoma Educational Television Authority, Box 14190, Oklahoma City, OK 73113 (KETA Ch. 13 Oklahoma City)—1000-w, lat. 33° 59' 23", long. 96° 23' 49".
- *Edmond**—K54DJ, Locke Supply Co., 1300 S.E. 82nd St., Oklahoma City, OK 73142 (KSBI Ch. 52 Oklahoma City)—1000-w, lat. 35° 43' 39", long. 97° 27' 14".
- Elk City**—K54CM, Northfork TV Translator System, Box 397, 1905 Palo Duro Dr., Memphis, TX 79245 (KOCB Ch. 34 Oklahoma City)—100-w, lat. 35° 21' 25", long. 99° 16' 08".
- Elk City & Canute**—K44AP, Northfork TV Translator System, Box 397, 1905 Palo Duro Dr., Memphis, TX 79245 (KOKH-TV Ch. 25 Oklahoma City)—100-w, lat. 35° 21' 25", long. 99° 16' 08".
- Elk City, Canute, Burns Flat, Foss & Dill City**—K46AN, Northfork TV Translator System, Box 397, 1905 Palo Duro Dr., Memphis, TX 79245 (self-originating). 20-w, lat. 35° 21' 25", long. 99° 16' 08".
- Elk City, Canute, Burns Flat, Foss & Dill City**—K48AP, Northfork TV Translator System, Box 397, 1905 Palo Duro Dr., Memphis, TX 79245 (KWTV Ch. 9 Oklahoma City)—100-w, lat. 35° 21' 25", long. 99° 16' 08".
- *Elk City, Canute, Burns Flat, Foss & Dill City**—K50AL, Northfork TV Translator System, Box 397, 1905 Palo Duro Dr., Memphis, TX 79245 (KVJ-TV Ch. 8 Sayre)—20-w, lat. 35° 21' 25", long. 99° 16' 08".
- Elkhart (SW area), Keyes, Keyes Helium Plant & Sturgis area**—K08DZ, Keyes TV Assn., Box 198, Keyes, OK (KFDA-TV Ch. 10 Amarillo, TX)—1-w, lat. 36° 48' 06", long. 102° 05' 01".
- Elkhart (SW area), Keyes, Keyes Helium Plant & Sturgis area**—K12BV, Keyes TV Assn., Box 198, Keyes, OK (KVII-TV Ch. 7 Amarillo, TX)—1-w, lat. 36° 48' 06", long. 102° 05' 01".
- Erick**—See K60CK, Carter.
- Erick**—See K62BQ, Carter.
- Erick**—See K64AX, Carter.
- Erick**—See K66AQ, Carter.
- Erick**—See K68AU, Carter.
- Erick, Sayre & Carter**—K58CS, Northfork TV Translator System, Box 397, 1905 Palo Duro Dr., Memphis, TX 79245 (KVLI-TV Ch. 8 Sayre)—100-w, lat. 35° 09' 05", long. 99° 42' 50".
- Fargo, Fort Supply, Gage & May**—K18BV, Shafer Translator Inc. (KOCO-TV Ch. 5 Oklahoma City)—1-w, lat. 36° 26' 03", long. 99° 46' 22".
- Fargo, Fort Supply, Gage & May**—K20BR, Shafer Translator Inc. (KWTV Ch. 9 Oklahoma City)—1-w, lat. 36° 26' 03", long. 99° 46' 22". Note: Licensed as LPTV..
- Fargo, Fort Supply, Gage & May**—K22BR, Shafer Translator Inc. (KFOR-TV

Translators—Oklahoma

- Ch. 4 Oklahoma City)—1-w, lat. 36° 26' 03", long. 99° 46' 22".
- Fort Supply**—See K18BV, Fargo.
- Fort Supply**—See K20BR, Fargo.
- Fort Supply**—See K22BR, Fargo.
- Foss**—See K46AN, Elk City.
- Foss**—See K48AP, Elk City.
- Foss**—See K50AL, Elk City.
- Frederick**—K56BQ, Oklahoma Educational Television Authority, Box 14190, Oklahoma City, OK 73113 (KWET Ch. 12 Cheyenne)—100-w, lat. 34° 22' 41", long. 99° 04' 18".
- Gage**—See K18BV, Fargo.
- Gage**—See K20BR, Fargo.
- Gage**—See K22BR, Fargo.
- Gould**—K51CV, Southwest TV Translator System, Box 397, 1905 Palo Duro Dr., Memphis, TX 79245 (KOCB Ch. 34 Oklahoma City)—100-w, lat. 34° 44' 30", long. 99° 48' 30".
- Gould**—See K53AV, Hollis.
- Gould**—See K55BQ, Duke.
- Gould**—See K57BB, Duke.
- Gould**—See K59BI, Duke.
- Grandfield**—K47DK, BSP Bcstg. Inc., (KJTL Ch. 18 Wichita Falls, TX), lat. 34° 12' 06", long. 98° 43' 44".
- Guymon**—K16AB, Oklahoma Educational Television Authority, Box 14190, Oklahoma City, OK 73113 (KWET Ch. 12 Cheyenne)—1000-w, lat. 36° 40' 13", long. 101° 28' 48".
- Guymon**—See K58AC, Texhoma, TX.
- Guymon**—See K60AG, Texhoma, TX.
- Guymon**—See K62AD, Texhoma, TX.
- Guymon & rural area**—K63DM, Guymon TV Translator Inc., Box 613, 604 E. 3rd St., Guymon, OK 73942 (KAMR-TV Ch. 4 Amarillo, TX)—1000-w, lat. 36° 40' 39", long. 101° 27' 52".
- Guymon & rural area**—K65DS, Guymon TV Translator Inc., Box 613, 604 E. 3rd St., Guymon, OK 73942 (KVII-TV Ch. 7 Amarillo, TX)—1000-w, lat. 36° 40' 39", long. 101° 27' 52".
- Guymon & rural area**—K69EQ, Guymon TV Translator Inc., Box 613, 604 E. 3rd St., Guymon, OK 73942 (KFDA-TV Ch. 10 Amarillo, TX)—1000-w, lat. 36° 40' 39", long. 101° 27' 52".
- Hammon**—See K36AJ, Strong City.
- Hammon**—See K38AM, Strong City.
- Hammon**—See K40AG, Strong City.
- Hammon**—See K42AG, Strong City.
- Hollis**—See K55BQ, Duke.
- Holls**—See K57BB, Duke.
- Holls**—See K59BI, Duke.
- Hollis, Gould, Duke, Vinson & Reed**—K53AV, Southwest TV Translator System, Box 397, 1905 Palo Duro Dr., Memphis, TX 79245 (KWET Ch. 12 Cheyenne)—20-w, lat. 34° 44' 30", long. 99° 48' 30".
- Howe**—K74DH, Joe D. Davis, 2816 S. Enid, Fort Smith, AR. Lat. 35° 04' 15", long. 94° 41' 00".
- Hugo**—K15AA, Oklahoma Educational Television Authority, Box 14190, Oklahoma City, OK 73113 (KOET Ch. 3 Eufaula)—100-w, lat. 33° 59' 49", long. 95° 30' 35".
- Idabel**—K63BA, Oklahoma Educational Television Authority, Box 14190, Oklahoma City, OK 73113 (KOET Ch. 3 Eufaula)—100-w, lat. 33° 53' 16", long. 94° 48' 28".
- Keys**—See K08DZ, Elkhart.
- Keys**—See K12BV, Elkhart.
- Keys & Keys Helium Plant**—K05CQ, Keys TV Assn., Box 198, Keys, OK (KAMR-TV Ch. 4 Amarillo, TX)—1-w, lat. 36° 48' 06", long. 102° 05' 01".
- Keys Helium Plant**—See K05CQ, Keys.
- Keys Helium Plant**—See K08DZ, Elkhart.
- Keys Helium Plant**—See K12BV, Elkhart.
- *Lawton**—K210C, Locke Supply Co., 1300 S.E. 82nd St., Oklahoma City, OK 73142 (KSBI Ch. 52 Oklahoma City), lat. 34° 36' 26", long. 98° 27' 53".
- Lawton**—K36AB, Oklahoma Educational Television Authority, Box 14190, Oklahoma City, OK 73113 (KETA Ch. 13 Oklahoma City)—1000-w, lat. 34° 37' 36", long. 98° 16' 18".
- Leedy**—See K36AJ, Strong City.
- Leedy**—See K38AM, Strong City.
- Leedy**—See K40AG, Strong City.
- Leedy**—See K42AG, Strong City.
- May**—See K18BV, Fargo.
- May**—See K20BR, Fargo.
- May**—See K22BR, Fargo.
- Medford**—K46AH, Oklahoma Educational Television Authority, Box 14190, Oklahoma City, OK 73113 (KETA Ch. 13 Oklahoma City)—1000-w, lat. 36° 40' 48", long. 97° 53' 19".
- *Miami**—K22DH, Oklahoma Educational TV Authority, Box 14190, Oklahoma City, OK 73113. Lat. 36° 52' 58", long. 94° 47' 46".
- Mooreland, Waynoka & Woodward**—K61CW, Shafer Translator Inc. (KFOR-TV Ch. 4 Oklahoma City)—100-w, lat. 36° 34' 06", long. 99° 16' 33".
- Mooreland, Waynoka & Woodward**—K63CF, Shafer Translator Inc. (KOCO-TV
- Ch. 5 Oklahoma City)—20-w, lat. 36° 34' 06", long. 99° 16' 33".
- Mooreland, Waynoka & Woodward**—K65CO, Shafer Translator Inc. (KWTW Ch. 9 Oklahoma City)—20-w, lat. 36° 34' 06", long. 99° 16' 33".
- Mooreland, Waynoka & Woodward**—K69DH, Shafer Translator Inc. (KGCT-TV Ch. 41 Tulsa)—20-w, lat. 36° 34' 06", long. 99° 16' 33". Note: Licensed as LPTV..
- *Oklahoma City**—K11SP, Gaylord Bcstg. Co., Box 1818, Milwaukee, WI 53201-1818, lat. 35° 33' 43", long. 97° 30' 27".
- Ponca City**—K38AK, Oklahoma Educational Television Authority, Box 14190, Oklahoma City, OK 73113 (KETA Ch. 13 Oklahoma City)—1000-w, lat. 36° 44' 30", long. 97° 02' 36".
- Reed**—See K53AV, Hollis.
- Reed**—See K55BQ, Duke.
- Reed**—See K57BB, Duke.
- Reed**—See K59BI, Duke.
- Reydon**—See K79BA, Cheyenne.
- Reydon**—See K81AR, Cheyenne.
- Sayre**—See K58CS, Erick.
- Sayre**—See K60CK, Carter.
- Sayre**—See K62BQ, Carter.
- Sayre**—See K64AX, Carter.
- Sayre**—See K66AQ, Carter.
- Sayre**—See K68AU, Carter.
- Seiling & Taloga**—K53CI, Shafer Translator Inc. lat. 36° 06' 00", long. 98° 57' 05".
- Seiling, Taloga & Vici**—K57EA, Shafer Translator Inc. (KWTW Ch. 9 Oklahoma City)—20-w, lat. 36° 06' 00", long. 98° 57' 05".
- Seiling & Vici**—K55EZ, Shafer Translator Inc. lat. 36° 06' 00", long. 98° 57' 05".
- Shattuck**—See K45AU, Booker, TX.
- Shattuck**—See K51BC, Booker, TX.
- Shattuck**—See K76BD, Booker, TX.
- *Stillwater**—K21DF, Locke Supply Co., 1300 S.E. 82nd St., Oklahoma City, OK 73142 (KSBI Ch. 52 Oklahoma City)—1000-w, lat. 36° 06' 31", long. 97° 11' 31".
- Strong City, Leedy & Hammon**—K28BY, Northfork TV Translator System, Box 397, 1905 Palo Duro Dr., Memphis, TX 79245 (KOCB Ch. 34 Oklahoma City)—50-w, lat. 35° 46' 50", long. 99° 34' 55".
- Strong City, Leedy & Hammon**—K36AJ, Northfork TV Translator System, Box 397, 1905 Palo Duro Dr., Memphis, TX 79245 (self-originating). 20-w, lat. 35° 46' 50", long. 99° 34' 55".
- Strong City, Leedy & Hammon**—K38AM, Northfork TV Translator System, Box 397, 1905 Palo Duro Dr., Memphis, TX 79245 (KFOR-TV Ch. 4 Oklahoma City)—20-w, lat. 35° 46' 50", long. 99° 34' 55".
- Strong City, Leedy & Hammon**—K40AG, Northfork TV Translator System, Box 397, 1905 Palo Duro Dr., Memphis, TX 79245 (KWTW Ch. 9 Oklahoma City)—20-w, lat. 35° 46' 50", long. 99° 34' 55".
- Strong City, Leedy & Hammon**—K42AG, Northfork TV Translator System, Box 397, 1905 Palo Duro Dr., Memphis, TX 79245 (KVJ-TV Ch. 8 Sayre)—20-w, lat. 35° 46' 50", long. 99° 34' 55".
- Sturgis**—See K08DZ, Elkhart.
- Sturgis**—See K12BV, Elkhart.
- Tahlequah**—K04DY, Northeastern State U., State Hwy. 82, Tahlequah, OK—10-w, lat. 35° 54' 51", long. 94° 59' 18".
- Taloga**—See K53CI, Seiling.
- Taloga**—See K57EA, Seiling.
- *Tishamingo**—K26DA, Oklahoma Educational TV Authority, lat. 34° 14' 19", long. 96° 42' 01".
- *Tulsa**—K15DA, Locke Supply Co., 1300 S.E. 82nd St., Oklahoma City, OK 73142 (KSBI Ch. 52 Oklahoma City)—1000-w, lat. 35° 38' 21", long. 96° 10' 36".
- Vici**—See K57EA, Seiling.
- Vinson**—See K53AV, Hollis.
- Vinson**—See K55BQ, Duke.
- Vinson**—See K57BB, Duke.
- Vinson**—See K59BI, Duke.
- *Watts**—K69ET, J.D.G. Television Inc., 111 S. Cherokee, Muskogee, OK 74403 (KPOM-TV Ch. 24 Fort Smith-Fayetteville, AR)—1000-w, lat. 36° 01' 58", long. 94° 35' 14".
- Waynoka**—See K61CW, Mooreland.
- Waynoka**—See K63CF, Mooreland.
- Waynoka**—See K65CO, Mooreland.
- Waynoka**—See K69DH, Mooreland.
- Woodward**—See K61CW, Mooreland.
- Woodward**—See K63CF, Mooreland.
- Woodward**—See K65CO, Mooreland.
- Woodward**—K67CW, Oklahoma TV Translators, lat. 36° 34' 06", long. 99° 16' 33".
- Woodward**—See K69DH, Mooreland.

Oregon

- Adams**—See K38AH, Pendleton.
- Adams, Athena & Weston**—K05BQ, Wildhorse Farmers TV Assn., Box 267, Athena, OR (KEPR-TV Ch. 19 Pasco-Kennewick-Richland, WA)—1-w, lat. 45° 47' 53", long. 118° 23' 50".

- Adel**—K04CD, Adel TV Inc. (KOTI Ch. 2 Klamath Falls)—5-w, lat. 42° 12' 30", long. 119° 54' 00".
- Adrian, Nyssa, Ontario & Vale**—K09OD, State of Oregon acting by & through the Oregon Commission on Public Bcstg., 7140 S.W. Macadam Ave., Corvallis, OR 97216-3013 (KTVR Ch. 13 La Grande)—100-w, lat. 44° 01' 45", long. 117° 05' 21".
- Agness**—K02DN, Agness Translator Inc., 360 N. Ellensburg, Gold Beach, OR. Lat. 42° 30' 40", long. 124° 03' 50".
- Agness**—K07OW, Agness Translator Inc., 360 N. Ellensburg, Gold Beach, OR (KOB Ch. 5 Medford)—1-w, lat. 42° 30' 40", long. 124° 03' 50".
- Albion**—See K59CC, Burley, ID.
- Alkali Lake & Riley**—K06GE, Countrywide TV Inc., Box 133, Burns, OR (KTVL Ch. 10 Medford)—10-w, lat. 43° 33' 30", long. 120° 04' 28".
- Altamont, Klamath Falls & Pelican City**—K07PU, Freedom Communications Inc., Box 10, Medford, OR 97501 (KTVL Ch. 10 Medford)—1-w, lat. 42° 14' 17", long. 121° 45' 49".
- Altamont/Klamath Falls**—K52AS, Sunshine Television Inc., 1090 Knutson Ave., Medford, OR 97504 (KDKF Ch. 31 Klamath Falls), lat. 42° 12' 57", long. 121° 47' 53". Note: Licensed as LPTV.
- Alturas**—See K05ET, Likely, CA.
- Applegate**—See K13PI, Ruch.
- Applegate**—See K43BJ, Ruch.
- *Applegate & Ruch**—K64DU, Freedom Communications Inc., Box 10, Medford, OR 97501 (KTVL Ch. 10 Medford)—100-w, lat. 42° 13' 12", long. 123° 01' 59".
- Applegate Valley**—K02EK, Freedom Communications Inc., Box 10, Medford, OR 97501 (KTVL Ch. 10 Medford)—1-w, lat. 42° 13' 12", long. 123° 01' 59".
- Applegate Valley**—K04ER, California-Oregon Bcstg. Inc., 125 S. Fir, Medford, OR 97501 (KOB Ch. 5 Medford)—5-w, lat. 42° 13' 12", long. 123° 01' 59".
- Arlington**—K65CH, State of Oregon acting by & through the Oregon Commission on Public Bcstg., 7140 S.W. Macadam Ave., Corvallis, OR 97216-3013 (KOPB-TV Ch. 10 Portland)—100-w, lat. 45° 45' 50", long. 120° 14' 40".
- Arock**—K09PQ, Arock Community TV, Arock, OR (KVI Ch. 6 Nampa-Boise-Caldwell, ID)—1-w, lat. 42° 22' 28", long. 117° 27' 50".
- Arock**—K13RF, Arock Community TV, Arock, OR (KBCI-TV Ch. 2 Boise, ID)—1-w, lat. 42° 52' 28", long. 117° 27' 50".
- Ashland, Phoenix & Talent**—K04EO, Freedom Communications Inc., Box 10, Medford, OR 97501 (KTVL Ch. 10 Medford)—10-w, lat. 42° 17' 43", long. 122° 45' 00".
- Astoria**—K17CP, Columbia River Television, (KPDX Ch. 49 Vancouver), lat. 46° 17' 10", long. 123° 53' 50".
- *Astoria**—K26DB, Fisher Bcstg. Inc., 100 4th Ave. N, Seattle, WA 98109 (KATU Ch. 2 Portland)—1000-w, lat. 46° 17' 10", long. 123° 53' 50".
- *Astoria**—K34DCT, KOIN-TV, 222 S.W. Columbia St., Portland, OR 97201 (KOIN-TV Ch. 6 Portland)—1000-w, lat. 46° 17' 10", long. 123° 53' 50".
- Astoria, OR-Grays River & Lebam, WA**—K59BX, State of Oregon acting by & through the Oregon Commission on Public Bcstg., 7140 S.W. Macadam Ave., Corvallis, OR 97216-3013 (KOPB-TV Ch. 10 Portland)—100-w, lat. 46° 27' 44", long. 123° 32' 56".
- Athens**—See K05BQ, Adams.
- Azalea, Glendale & Wolf Creek**—K12FV, Freedom Communications Inc., Box 10, Medford, OR 97501 (KTVL Ch. 10 Medford)—1-w, lat. 42° 44' 00", long. 123° 23' 00".
- Azalea, Glendale, Windy Creek & Wolf Creek**—K02GT, Glendale TV Booster Club, Box 104, Azalea, OR (KEZI Ch. 9 Eugene)—1-w, lat. 42° 43' 45", long. 123° 23' 12".
- Baker**—K42AJ, Blue Mountain Translator District, Box 1651, Rte. 1, La Grande, OR 97850 (KREM-TV Ch. 2 Spokane, WA)—20-w, lat. 44° 36' 32", long. 117° 46' 32".
- Baker**—K44AJ, Blue Mountain Translator District, Box 1651, Rte. 1, La Grande, OR 97850 (KXLY-TV Ch. 4 Spokane, WA)—20-w, lat. 44° 36' 32", long. 117° 46' 32".
- Baker**—K46AM, Blue Mountain Translator District, Box 1651, Rte. 1, La Grande, OR 97850 (KTVB Ch. 7 Boise, ID)—20-w, lat. 44° 36' 32", long. 117° 46' 32".
- Baker**—K48DC, Blue Mountain Translator District, Box 39, North Powder, OR 97867 (KTVR Ch. 13 La Grande)—20-w, lat. 44° 36' 32", long. 117° 46' 32".
- Baker**—K51DA, Blue Mountain Translator District, Box 1651, Rte. 1, La Grande, OR 97850. Lat. 44° 36' 32", long. 117° 46' 32".
- Baker**—See K62BK, Elgin.
- Baker & rural Baker Valley**—K40AJ, Blue Mountain Translator District, Box 1651, Rte. 1, La Grande, OR 97850 (KPTV Ch. 12 Portland)—20-w, lat. 44° 36' 32", long. 117° 46' 32".
- Baker Valley**—See K40AJ, Baker.
- Baker, Elgin, La Grande & Union**—K64BB, Blue Mountain Translator District, Box 1651, Rte. 1, La Grande, OR 97850 (KXLY-TV Ch. 4 Spokane, WA)—100-w, lat. 45° 18' 35", long. 117° 44' 09".
- Baker, Elgin, La Grande & Union**—K66BO, Blue Mountain Translator District, Box 1651, Rte. 1, La Grande, OR 97850 (KHQ-TV Ch. 6 Spokane, WA)—100-w, lat. 45° 18' 35", long. 117° 44' 09".
- Baker, Elgin, La Grande & Union**—K68AH, Blue Mountain Translator District, Box 1651, Rte. 1, La Grande, OR 97850 (KTVB Ch. 7 Boise, ID)—100-w, lat. 45° 18' 35", long. 117° 44' 09".
- Bend**—K11SE, KOIN-TV, 222 S.W. Columbia St., Portland, OR 97201 (KOIN-TV Ch. 6 Portland)—10-w, lat. 44° 40' 04", long. 121° 19' 57". Note: Licensed as LPTV.
- Black Butte Ranch**—K04HK, Brooks Resources Corp., 416 E. Greenwood, Bend, OR (KTVZ Ch. 21 Bend)—10-w, lat. 44° 21' 07", long. 121° 41' 24".
- Black Butte Ranch**—K05GZ, Brooks Resources Corp., 416 E. Greenwood, Bend, OR. Lat. 44° 21' 07", long. 121° 41' 24".
- Black Butte Ranch**—K11LY, Brooks Resources Corp., 416 E. Greenwood, Bend, OR (KEZI Ch. 9 Eugene)—5-w, lat. 44° 21' 07", long. 121° 41' 24".
- Black Butte Ranch**—K64AO, Brooks Resources Corp., 416 E. Greenwood, Bend, OR. Lat. 44° 21' 07", long. 121° 41' 24".
- Bridgeview, Cave Junction & O'Brien**—K02DV, Freedom Communications Inc., Box 10, Medford, OR 97501 (KTVL Ch. 10 Medford)—1-w, lat. 42° 08' 06", long. 123° 41' 42".
- Broadbent**—See K55FM, Myrtle Point.
- Broadbent, Catching Creek, Gaylord, Myrtle Point & Norway**—K07JP, Broadbent TV Translator Inc., Broadbent, OR (KOB Ch. 5 Medford)—1-w, lat. 43° 01' 05", long. 124° 10' 36".
- Broadbent, Catching Creek, Gaylord, Myrtle Point & Norway**—K13KQ, Broadbent TV Translator Inc., Broadbent, OR (KCBY-TV Ch. 11 Coos Bay-North Bend)—1-w, lat. 43° 01' 05", long. 124° 10' 36".
- Broadbent, Myrtle Point & Norway**—K02GO, Broadbent TV Translator Inc., Broadbent, OR (KEZI Ch. 9 Eugene)—1-w, lat. 43° 01' 05", long. 124° 10' 36".
- Brookings**—K07JT, California-Oregon Bcstg. Inc., 125 S. Fir, Medford, OR 97501 (KOB Ch. 5 Medford)—5-w, lat. 42° 02' 39", long. 124° 13' 52".
- Brookings**—K10LR, Freedom Communications Inc., Box 10, Medford, OR 97501 (KTVL Ch. 10 Medford)—10-w, lat. 42° 02' 39", long. 124° 13' 52".
- Burns**—K36BA, State of Oregon acting by & through the Oregon Commission on Public Bcstg., 7140 S.W. Macadam Ave., Corvallis, OR 97216-3013 (KOPB-TV Ch. 10 Portland)—1-w, lat. 43° 34' 26", long. 119° 07' 48".
- Burns**—K69DK, Countywide TV Translator District, 450 N. Buena Vista, Burns, OR (KTVZ Ch. 21 Bend)—100-w, lat. 43° 34' 10", long. 119° 06' 45".
- Burns**—K71AT, Countywide TV Inc., Box 133, Burns, OR (KBCI-TV Ch. 2 Boise, ID)—10-w, lat. 43° 34' 10", long. 119° 06' 45".
- Burns**—K76AT, Countywide TV Inc., Box 133, Burns, OR (KTVB Ch. 7 Boise, ID)—10-w, lat. 43° 34' 10", long. 119° 06' 45".
- Butte Falls**—K02JF, Southern Oregon Public Television Inc., 34 S. Fir St., Medford, OR 97501 (KSYS Ch. 8 Medford)—5-w, lat. 42° 34' 24", long. 122° 34' 15".
- Butte Falls**—K04JQ, Freedom Communications Inc., Box 10, Medford, OR 97501 (KTVL Ch. 10 Medford)—1-w, lat. 42° 34' 24", long. 122° 34' 15".
- Camas Valley**—K07PP, Southwest Oregon Television Bcstg. Corp., 1850 N.E. Stephens St., Roseburg, OR 97470 (KPIC Ch. 4 Roseburg)—5-w, lat. 42° 59' 44", long. 123° 45' 31".
- Camas Valley**—K21AI, Camas Valley Grange No. 521, Box 247, Rte. 1, Camas Valley, OR (KEZI Ch. 9 Eugene)—1-w, lat. 42° 59' 44", long. 123° 45' 31".
- Cannon Beach**—See K62BF, Seaside.
- Canyonville**—K43OI, Metrocom of Oregon Inc.—100-w, lat. 42° 54' 06", long. 123° 17' 07".
- Canyonville, Days Creek & Riddle**—K02CG, 23 Cities TV Club Inc., Box 288, Canyonville, OR (KEZI Ch. 9 Eugene)—1-w, lat. 42° 54' 06", long. 123° 17' 07".
- Canyonville, Riddle & Tri City**—K07KT, California-Oregon Bcstg. Inc., 125 S. Fir, Medford, OR 97501 (KOB Ch. 5 Medford)—5-w, lat. 42° 54' 06", long. 123° 17' 07".
- Canyonville, Riddle & Tri City**—K11GH, Southwest Oregon Television Bcstg. Corp., 1850 N.E. Stephens St., Roseburg, OR 97470 (KPIC Ch. 4 Roseburg)—1-w, lat. 42° 54' 06", long. 123° 17' 07".
- Carpenterville**—K60BJ, Freedom Communications Inc., Box 10, Medford, OR 97501 (KTVL Ch. 10 Medford)—1-w, lat. 42° 12' 32", long. 124° 13' 27".
- Cascadia**—K04CX, Cascadia Community TV Inc., Cascadia, OR 97329 (KOIN-TV Ch. 6 Portland)—1-w, lat. 44° 23' 19", long. 122° 28' 11".
- Catching Creek**—See K07JP, Broadbent.
- Catching Creek**—See K13KQ, Broadbent.
- Cave Junction**—See K02DV, Bridgeview.
- Cave Junction**—K07PZ, California-Oregon Bcstg. Inc., 125 S. Fir, Medford, OR 97501 (KOB Ch. 5 Medford)—5-w, lat. 42° 15' 31", long. 123° 39' 43".
- Cave Junction**—K13PH, Southern Oregon Public Television Inc., 34 S. Fir St., Medford, OR 97501 (KSYS Ch. 8 Medford)—5-w, lat. 42° 15' 14", long. 123° 39' 38".
- Cave Junction**—K24BV, Freedom Communications Inc., Box 10, Medford, OR 97501 (KTVL Ch. 10 Medford)—448-w, lat. 42° 15' 31", long. 123° 39' 36".
- Cave Junction & Selma**—K51BV, Sunshine TV Inc., Box 4596, 300 Debuys Rd., Bilozi, MS 39535 (KDRV Ch. 12 Medford)—100-w, lat. 42° 15' 31", long. 123° 39' 43".

Translators—Oregon

- Chemuk**—K07PS, Walker Mountain Translator, (KOTI Ch. 2 Klamath Falls), lat. 43° 18' 19", long. 121° 42' 56".
- Chemuk & Crescent**—K06LI, Resort Bcstg. Co., 62990 O.B. Riley Rd., Bend, OR 97701 (KTVZ Ch. 21 Bend)—10-w, lat. 43° 18' 19", long. 121° 42' 56".
- Chiloquin**—K06LS, California-Oregon Bcstg. Inc., 125 S. Fir, Medford, OR 97501 (KOTI Ch. 2 Klamath Falls)—1-w, lat. 42° 38' 30", long. 121° 55' 42".
- Chinook Park & Grants Pass**—K04EY, California-Oregon Bcstg. Inc., 125 S. Fir, Medford, OR 97501 (KOBH Ch. 5 Medford)—10-w, lat. 42° 24' 39", long. 123° 16' 52".
- Clover Flats, Paisley & Valley Falls**—K06BP, Paisley TV Inc., Box 775, Rte. 2, Lakeview, ID (KOTI Ch. 2 Klamath Falls)—10-w, lat. 42° 37' 39", long. 120° 22' 12".
- ***Cloverdale & Hebo**—K55CT, State of Oregon acting by & through the Oregon Commission on Public Bcstg., 7140 S.W. Macadam Ave., Corvallis, OR 97216-3013 (KOAC-TV Ch. 7 Corvallis)—10-w, lat. 45° 11' 25", long. 123° 56' 11".
- Cloverdale & Pacific City**—K68BA, State of Oregon acting by & through the Oregon Commission on Public Bcstg., 7140 S.W. Macadam Ave., Corvallis, OR 97216-3013 (KOAC-TV Ch. 7 Corvallis)—100-w, lat. 45° 12' 52", long. 123° 45' 16".
- College Hill**—See K11GT, Eugene.
- Coos Bay**—K27CL, KEZI Inc., Box 7009, Eugene, OR 97401 (KEZI Ch. 9 Eugene)—1000-w, lat. 43° 23' 26", long. 124° 07' 48". Note: Licensed as LPTV.
- Coos Bay**—K30BN, California-Oregon Bcstg. Inc., 125 S. Fir, Medford, OR 97501 (KOBH Ch. 5 Medford), lat. 43° 21' 15", long. 124° 14' 31".
- ***Coos Bay**—K33AO, Trinity Bcstg. Network Inc., Box A, Santa Ana, CA 92711 (KTBN-TV Ch. 40 Santa Ana-Los Angeles, CA via satellite)—1000-w, lat. 43° 21' 15", long. 124° 14' 31".
- Coos Bay**—K36BX, California-Oregon Bcstg. Inc., Box 5M, Medford, OR 97501 (KOBH Ch. 5 Medford)—1000-w, lat. 43° 14' 40", long. 123° 18' 42".
- Coos Bay**—K46AS, KMTR Inc., Box 7308, Eugene, OR 97401 (KMTR-TV Ch. 16 Eugene-Springfield)—100-w, lat. 43° 23' 26", long. 124° 07' 48".
- Coos Bay, Coquille & North Bend**—K17AA, State of Oregon acting by & through the Oregon Commission on Public Bcstg., 7140 S.W. Macadam Ave., Corvallis, OR 97216-3013 (KOPB-TV Ch. 10 Portland)—1000-w, lat. 43° 18' 42", long. 124° 14' 36".
- Coquille**—See K17AA, Coos Bay.
- Corvallis**—K26AY, King Bcstg. Co., (KGW-TV Ch. 8 Portland), lat. 44° 38' 25", long. 123° 18' 25".
- ***Cottage Grove**—K44DC, South Lane TV Inc., Box 301, Cottage Grove, OR 97424. Lat. 43° 46' 38", long. 123° 02' 33".
- Cottage Grove**—K47AV, South Lane TV Inc., Box 301, Cottage Grove, OR 97424 (KOIN-TV Ch. 6 Portland)—100-w, lat. 43° 46' 38", long. 123° 02' 33".
- ***Cottage Grove**—K50CT, South Lane TV Inc., Box 301, Cottage Grove, OR 97424. 100-w, lat. 43° 46' 38", long. 123° 02' 33".
- Cottage Grove**—K52CV, South Lane TV Inc., Box 301, Cottage Grove, OR 97424. 100-w, lat. 43° 46' 38", long. 123° 02' 33".
- Cottage Grove**—K54CL, South Lane TV Inc., Box 301, Cottage Grove, OR 97424 (KOAC-TV Ch. 7 Corvallis)—100-w, lat. 43° 46' 38", long. 123° 02' 33".
- ***Cottage Grove**—K56DK, South Lane TV Inc., Box 301, Cottage Grove, OR 97424 (KEZI Ch. 9 Eugene)—100-w, lat. 43° 46' 38", long. 123° 02' 33".
- Cottage Grove**—K58CT, South Lane TV Inc., Box 301, Cottage Grove, OR 97424 (KOBH Ch. 5 Medford)—100-w, lat. 43° 46' 38", long. 123° 02' 33".
- Cottage Grove**—K60DD, South Lane TV Inc., Box 301, Cottage Grove, OR 97424 (KMTR-TV Ch. 16 Eugene-Springfield)—100-w, lat. 43° 46' 38", long. 123° 02' 33".
- Cottage Grove**—K69AV, South Lane TV Inc., Box 301, Cottage Grove, OR 97424 (KPTV Ch. 12 Portland; KOBH Ch. 5 Medford)—100-w, lat. 43° 46' 38", long. 123° 02' 33".
- Cottage Grove**—K71AG, South Lane TV Inc., Box 301, Cottage Grove, OR 97424 (KVAL-TV Ch. 13 Eugene)—100-w, lat. 43° 46' 38", long. 123° 02' 33".
- Crane**—K09LD, Crane Sagebrush TV, Box 828, Crane, OR (KBCI-TV Ch. 2 Boise, ID)—1-w, lat. 43° 23' 43", long. 118° 31' 22".
- Crane**—K11KM, Crane Sagebrush TV, Box 828, Crane, OR (KTVB Ch. 7 Boise, ID)—1-w, lat. 43° 23' 43", long. 118° 31' 22".
- Crane**—K13NE, Crane Sagebrush TV, Box 828, Crane, OR (KVI Ch. 6 Nampa-Boise-Caldwell, ID)—1-w, lat. 43° 23' 43", long. 118° 31' 22".
- Crescent**—See K06LI, Chemuk.
- Crescent Lake**—See K03DV, Crescent.
- Crescent, Crescent Lake, Gilchrist & Odell Lakes**—K03DV, Eugene Television Inc., Box 1313, Eugene, OR 97440 (KVAL-TV Ch. 13 Eugene)—10-w, lat. 43° 28' 14", long. 121° 51' 46".
- Culp Creek**—K39CL, California-Oregon Bcstg. Inc., 125 S. Fir, Medford, OR 97501 (KOBH Ch. 5 Medford)—1000-w, lat. 43° 43' 04", long. 122° 50' 15". Note: Licensed as LPTV.
- Culp Creek, Disston & Dorena**—K02GL, Row River Community TV Inc., Disston, OR (KEZI Ch. 9 Eugene)—1-w, lat. 43° 43' 15", long. 122° 50' 15".
- Culp Creek, Disston & Dorena**—K04GR, Row River Community TV Inc.,
- Disston, OR (KVAL-TV Ch. 13 Eugene)—1-w, lat. 43° 43' 15", long. 122° 50' 15".
- Culp Creek, Disston & Dorena**—K11KI, Row River Community TV Inc., Disston, OR (KOBH Ch. 5 Medford)—1-w, lat. 43° 43' 15", long. 122° 50' 15".
- Culver & Madras**—K56BV, Jefferson County TV Inc., Box 1336, Rte. 2, Madras, OR (KGW-TV Ch. 8 Portland)—100-w, lat. 44° 34' 48", long. 121° 09' 12".
- Culver & Madras**—K66BC, Resort Bcstg. Co., 62990 O.B. Riley Rd., Bend, OR 97701 (KTVZ Ch. 21 Bend)—100-w, lat. 44° 34' 48", long. 121° 09' 12".
- Culver & Madras**—K69BI, Jefferson County TV Inc., Box 1336, Rte. 2, Madras, OR (KPTV Ch. 12 Portland)—100-w, lat. 44° 34' 48", long. 121° 09' 12".
- Dale**—K08HF, Dale Translators Inc., Translator Sales & Services, Box 66285, Seattle, WA (KEPR-TV Ch. 19 Pasco-Kennewick-Richland, WA)—1-w, lat. 44° 59' 58", long. 118° 57' 00".
- Dale**—K10HY, Dale Translators Inc., Translator Sales & Services, Box 66285, Seattle, WA (KNDU Ch. 25 Richland-Pasco-Kennewick, WA)—1-w, lat. 44° 59' 58", long. 118° 57' 00".
- Dale**—K12IK, Dale Translators Inc., Translator Sales & Services, Box 66285, Seattle, WA (KVEW Ch. 42 Kennewick-Pasco-Richland, WA)—1-w, lat. 44° 59' 58", long. 118° 57' 00".
- Days Creek**—See K02CG, Canyonville.
- Deer Creek, Garden Valley, Glengary area, Oak, N., N.W., S. & W. Roseburg & Winchester**—K53CU, KEZI Inc., Box 7009, Eugene, OR 97401 (KEZI Ch. 9 Eugene)—100-w, lat. 43° 12' 22", long. 123° 21' 56".
- Diamond**—K09MU, Diamond TV Corp., 341 N. Broadway, Burns, OR (KVI Ch. 6 Nampa-Boise-Caldwell, ID)—1-w, lat. 43° 02' 11", long. 118° 40' 29".
- Diamond Valley & Harney County**—K11BH, Diamond TV Corp., 341 N. Broadway, Burns, OR (KBCI-TV Ch. 2 Boise, ID)—1-w, lat. 43° 02' 11", long. 118° 40' 29".
- Diamond Valley & Harney County**—K13BF, Diamond TV Corp., 341 N. Broadway, Burns, OR (KTVB Ch. 7 Boise, ID)—1-w, lat. 43° 02' 11", long. 118° 40' 29".
- Disston**—See K02GL, Culp Creek.
- Disston**—See K04GR, Culp Creek.
- Disston**—See K11KI, Culp Creek.
- Dorena**—See K02GL, Culp Creek.
- Dorena**—See K04GR, Culp Creek.
- Dorena**—See K11KI, Culp Creek.
- Drewsey**—K09LJ, Drewsey Community TV, 341 N. Broadway, Burns, OR (KBCI-TV Ch. 2 Boise, ID)—1-w, lat. 43° 47' 34", long. 118° 22' 48".
- Drewsey**—K11LQ, Drewsey Community TV, 341 N. Broadway, Burns, OR (KTVB Ch. 7 Boise, ID)—1-w, lat. 43° 47' 34", long. 118° 22' 48".
- Drewsey**—K13PM, Drewsey Community TV, 341 N. Broadway, Burns, OR (KVI Ch. 6 Nampa-Boise-Caldwell, ID)—1-w, lat. 43° 47' 34", long. 118° 22' 48".
- Dufur & The Dalles, OR & Goldendale, WA**—K61BY, State of Oregon acting by & through the Oregon Commission on Public Bcstg., 7140 S.W. Macadam Ave., Corvallis, OR 97216-3013 (KOPB-TV Ch. 10 Portland)—100-w, lat. 34° 12' 41", long. 121° 44' 05".
- Eagle Point, Seven Oaks, Tolo & White City**—K03EJ, California-Oregon Bcstg. Inc., 125 S. Fir, Medford, OR 97501 (KOBH Ch. 5 Medford)—5-w, lat. 42° 22' 37", long. 122° 50' 49".
- Echo**—See K63BS, Heppner.
- Elgin**—K41CP, Blue Mountain Translator District, Box 39, North Powder, OR 97867 (KPTV Ch. 12 Portland)—20-w, lat. 45° 37' 53", long. 117° 54' 09".
- Elgin**—K42AK, Blue Mountain Translator District, Box 1651, Rte. 1, La Grande, OR 97850 (KREM-TV Ch. 2 Spokane, WA)—100-w, lat. 45° 37' 53", long. 117° 54' 09".
- Elgin**—K43CP, Blue Mountain Translator District, Box 39, North Powder, OR 97867 (KREM-TV Ch. 2 Spokane, WA)—20-w, lat. 45° 37' 53", long. 117° 54' 09".
- Elgin**—K45CI, Blue Mountain Translator District, Box 39, North Powder, OR 97867 (KXLY-TV Ch. 4 Spokane, WA)—20-w, lat. 45° 37' 53", long. 117° 54' 09".
- Elgin**—K47DD, Blue Mountain Translator District, Box 39, North Powder, OR 97867 (KGW-TV Ch. 8 Portland)—20-w, lat. 45° 37' 53", long. 117° 54' 09".
- Elgin**—K62AW, Blue Mountain Translators District, Box 39, North Powder, OR 97867. Lat. 45° 18' 35", long. 117° 44' 09".
- Elgin**—See K64BB, Baker.
- Elgin**—See K66BO, Baker.
- Elgin**—See K68AH, Baker.
- Elgin & rural Elgin community**—K46AP, Blue Mountain Translator District, Box 1651, Rte. 1, La Grande, OR 97850 (KHQ-TV Ch. 6 Spokane, WA)—100-w, lat. 45° 37' 53", long. 117° 54' 09".
- Elgin (rural), La Grande, Union, North Powder, Haines & Baker**—K62BK, Blue Mountain Translator District, Box 1651, Rte. 1, La Grande, OR 97850 (KPTV Ch. 12 Portland)—100-w, lat. 45° 18' 35", long. 117° 44' 09".
- Elkton**—K02HE, Elkton TV Assn., Cecil Beal, Elkton, OR (KEZI Ch. 9 Eugene)—5-w, lat. 43° 38' 23", long. 123° 33' 14".

Elkton—K06HV, Elkton TV Assn., Cecil Beal, Elkton, OR (KVAL-TV Ch. 13 Eugene)—5-w, lat. 43° 38' 23", long. 123° 33' 14".

Elkton—K66BE, State of Oregon acting by & through the Oregon Commission on Public Bcstg., 7140 S.W. Macadam Ave., Corvallis, OR 97216-3013 (KOAC-TV Ch. 7 Corvallis)—100-w, lat. 43° 38' 23", long. 123° 33' 14".

Empire & North Bend—K13JQ, California-Oregon Bcstg. Inc., 125 S. Fir, Medford, OR 97501 (KOBI Ch. 5 Medford)—10-w, lat. 43° 26' 39", long. 124° 14' 07". Requests modification of CP for change to lat. 43° 26' 05", long. 124° 14' 19". BPTTV-890424P.

Enterprise—K61BF, State of Oregon acting by & through the Oregon Commission on Public Bcstg., 7140 S.W. Macadam Ave., Corvallis, OR 97216-3013 (KTVR Ch. 13 La Grande)—100-w, lat. 45° 22' 45", long. 117° 22' 31".

Eugene—K04DR, Eugene Television Inc., Box 1313, Eugene, OR 97440 (KVAL-TV Ch. 13 Eugene)—1-w, lat. 44° 01' 56", long. 123° 03' 27".

Eugene—K59DJ, His Word Bcstg. Co., 875 Country Club Rd., Eugene, OR 97401—1000-w, lat. 44° 07' 52", long. 123° 18' 42".

Eugene—K68BF, State of Oregon acting by & through the Oregon Commission on Public Bcstg., 7140 S.W. Macadam Ave., Corvallis, OR 97216-3013 (KOAC-TV Ch. 7 Corvallis)—100-w, lat. 44° 11' 52", long. 122° 59' 06".

Eugene (E & SE), College Hill, Fox Hollow & South Willamette—K11GT, KEZI Inc., Box 7009, Eugene, OR 97401 (KEZI Ch. 9 Eugene)—10-w, lat. 44° 00' 05", long. 123° 06' 05".

Florence—K52DO, West Lane Translator Inc., Box 91, Lane County Bank, Florence, OR 97439. 100-w, lat. 43° 57' 26", long. 124° 04' 26".

***Florence**—K54DG, State of Oregon, 2828 S.W. Front Ave., Portland, OR 97201 (KOAC-TV Ch. 7 Corvallis)—100-w, lat. 43° 57' 46", long. 124° 04' 15".

Florence—K56DL, West Lane Translator Inc., Box 91, Lane County Bank, Florence, OR 97439 (KEZI Ch. 9 Eugene)—20-w, lat. 43° 57' 46", long. 124° 04' 15".

Florence—K58CW, West Lane Translator Inc., Box 91, Lane County Bank, Florence, OR 97439 (KVAL-TV Ch. 13 Eugene)—20-w, lat. 43° 57' 46", long. 124° 04' 15".

Florence—K60DQ, West Lane Translator Inc., Box 91, Lane County Bank, Florence, OR 97439 (KOIN-TV Ch. 6 Portland)—20-w, lat. 43° 57' 46", long. 124° 04' 15".

Fox Hollow—See K11GT, Eugene.

Freewater—See K36CV, La Grande.

Garden Valley—See K53CU, Deer Creek.

Gasquet—K25CF, California-Oregon Bcstg. Inc., 125 S. Fir, Medford, OR 97501 (KOBI Ch. 5 Medford)—3.3-w, lat. 41° 49' 50", long. 123° 52' 36".

Gaylord—See K07JP, Broadbent.

Gaylord—See K13KQ, Broadbent.

Gearhart, Seaside & Warrenton—K75AJ, Seaside Video Club, Box 74, Seaside, OR (KOIN-TV Ch. 6 Portland)—100-w, lat. 45° 57' 11", long. 123° 56' 16".

Gearhart, Seaside & Warrenton—K78AQ, Seaside Video Club, Box 74, Seaside, OR (KPTV Ch. 12 Portland)—20-w, lat. 45° 57' 11", long. 123° 56' 16".

Gearhart, Seaside & Warrenton—K81AQ, Seaside Video Club, Box 74, Seaside, OR. 20-w, lat. 45° 57' 11", long. 123° 56' 16".

Glchrist—See K03DV, Crescent.

Glendale—See K02GT, Azalea.

Glendale—K07DZ, Glendale TV Booster Club, Box 104, Azalea, OR. 1-w, lat. 42° 43' 45", long. 123° 23' 12".

Glendale—See K12FV, Azalea.

Glendale—K58DA, Southwest Oregon Television Bcstg. Corp., 1850 N.E. Stephens St., Roseburg, OR 97470 (KPIC Ch. 4 Roseburg)—100-w, lat. 42° 43' 45", long. 123° 23' 12".

Glendale & Wolf Creek—K48BS, Freedom Communications Inc., Box 10, Medford, OR 97501 (KTVL Ch. 10 Medford)—100-w, lat. 42° 43' 48", long. 123° 23' 00".

Glengary—See K53CU, Deer Creek.

Glide—K07KP, Southwest Oregon Television Bcstg. Corp., 1850 N.E. Stephens St., Roseburg, OR 97470 (KPIC Ch. 4 Roseburg)—1-w, lat. 43° 17' 54", long. 123° 05' 00".

Glide, Idlelyd Park, Oak Creek Valley & Sutherlin—K11BX, KEZI Inc., Box 7009, Eugene, OR 97401 (KEZI Ch. 9 Eugene)—1-w, lat. 43° 21' 23", long. 123° 03' 50".

Glide, Oakland, Sutherlin & Winchester—K68BG, State of Oregon acting by & through the Oregon Commission on Public Bcstg., 7140 S.W. Macadam Ave., Corvallis, OR 97216-3013 (KOAC-TV Ch. 7 Corvallis)—100-w, lat. 43° 21' 23", long. 123° 03' 50".

Gold Beach—K17BJ, Freedom Communications Inc., Box 10, Medford, OR 97501 (KTVL Ch. 10 Medford)—100-w, lat. 42° 26' 07", long. 124° 24' 57".

Gold Beach—K33CP, Northwest Television Inc., Box 9, Gold Beach, OR (KCBY-TV Ch. 11 Coos Bay-North Bend)—100-w, lat. 42° 26' 05", long. 124° 25' 12".

Gold Beach—K55CM, State of Oregon acting by & through the Oregon Commission on Public Bcstg., 7140 S.W. Macadam Ave., Corvallis, OR 97216-3013 (KOPB-TV Ch. 10 Portland)—100-w, lat. 42° 26' 05", long. 124° 25' 12".

Gold Beach—K68BB, KDRV Inc., Box 4596, Biloxi, MS 39038 (KDRV Ch. 12 Medford)—100-w, lat. 42° 26' 05", long. 124° 25' 12".

Gold Beach—K71AZ, Community TV Assn. Inc., Box 9, Gold Beach, OR. 100-w, lat. 42° 26' 05", long. 124° 25' 12".

Gold Beach—K74AL, Community TV Assn. Inc., Box 9, Gold Beach, OR (KIEM-TV Ch. 3 Eureka, CA)—100-w, lat. 42° 26' 05", long. 124° 25' 12".

Gold Beach—K80CO, California-Oregon Bcstg. Inc., 125 S. Fir, Medford, OR 97501 (KOBI Ch. 5 Medford)—20-w, lat. 42° 26' 05", long. 124° 25' 12".

Gold Beach, Nesika Beach, North Bank, Squaw Valley & Wedderburn—K02IQ, KDRV Inc., Box 4596, Biloxi, MS 39038 (KDRV Ch. 12 Medford)—20-w, lat. 42° 24' 03", long. 124° 21' 29".

Gold Hill—K02FT, California-Oregon Bcstg. Inc., 125 S. Fir, Medford, OR 97501 (KOBI Ch. 5 Medford)—5-w, lat. 42° 25' 41", long. 123° 00' 04".

Gold Hill—K04JZ, Freedom Communications Inc., Box 10, Medford, OR 97501 (KTVL Ch. 10 Medford)—1-w, lat. 42° 25' 41", long. 123° 00' 04".

***Gold Hill**—K46CH, Sunshine Television Inc., 1090 Knutson Ave., Medford, OR 97504 (KDRV Ch. 12 Medford)—20-w, lat. 42° 25' 40", long. 123° 00' 03".

Gold Hill & Toro—K55DQ, Southern Oregon Public Television Inc., 34 S. Fir St., Medford, OR 97501 (KSYS Ch. 8 Medford)—1-w, lat. 42° 25' 41", long. 123° 00' 04".

Grants Pass—See K04EY, Chinook Park.

Grants Pass—K12KX, Southern Oregon Public Television Inc., 34 S. Fir St., Medford, OR 97501 (KSYS Ch. 8 Medford)—10-w, lat. 42° 24' 39", long. 123° 16' 52".

Grants Pass—K15BP, Sunshine Television Inc., 1090 Knutson Ave., Medford, OR 97504 (KDRV Ch. 12 Medford)—20-w, lat. 42° 27' 06", long. 123° 17' 47".

Grants Pass—K18AN, Southern Oregon Public Television Inc., 34 S. Fir St., Medford, OR 97501 (KSYS Ch. 8 Medford)—100-w, lat. 42° 24' 39", long. 123° 16' 55".

Grants Pass—K38CP, California-Oregon Bcstg. Inc., 755 Auditorium Dr., Redding, CA 96001 (KOBI Ch. 5 Medford)—100-w, lat. 42° 24' 39", long. 123° 16' 52".

Grants Pass—K54DM, Freedom Communications Inc., Box 10, Medford, OR 97501 (KTVL Ch. 10 Medford)—100-w, lat. 42° 22' 56", long. 123° 16' 28".

Grants Pass—K59DU, Trinity Bcstg. Network, Box C-11949, Santa Ana, CA 92711 (KTBN-TV Ch. 40 Santa Ana-Los Angeles, CA)—100-w, lat. 42° 24' 39", long. 123° 16' 52".

Grants Pass & Merlin—K02DP, Freedom Communications Inc., Box 10, Medford, OR 97501 (KTVL Ch. 10 Medford)—10-w, lat. 42° 28' 17", long. 123° 18' 12".

Haines—See K62BK, Elgin.

Halfway—See K09OP, Brownlee, ID.

Halfway—K10NF, State of Oregon acting by & through the Oregon Commission on Public Bcstg., 7140 S.W. Macadam Ave., Corvallis, OR 97216-3013 (KOPB-TV Ch. 10 Portland)—1-w, lat. 44° 52' 50", long. 117° 01' 45".

Halfway—See K11PD, Brownlee Power Plant, ID.

Halfway—See K13QL, Brownlee Power Plant, ID.

Hampton—K03BU, Hampton TV Assn. Inc., G. I. Ranch, Brothers, OR (KOIN-TV Ch. 6 Portland)—1-w, lat. 43° 46' 33", long. 120° 16' 28".

Hampton—K05DH, Hampton TV Assn. Inc., G. I. Ranch, Brothers, OR (KATU Ch. 2 Portland)—1-w, lat. 43° 46' 33", long. 120° 16' 28".

Happner—See K67AD, Wasco.

Harney County—See K11BH, Diamond Valley.

Harney County—See K13BF, Diamond Valley.

Hebo—See K55CT, Cloverdale.

Heppner—K46CU, Blue Mountain Translator District, Box 39, North Powder, OR 97867 (KPTV Ch. 12 Portland)—100-w, lat. 45° 46' 09", long. 120° 32' 05".

Heppner, Echo, Lexington & Long Creek—K63BS, State of Oregon acting by & through the Oregon Commission on Public Bcstg., 7140 S.W. Macadam Ave., Corvallis, OR 97216-3013 (KOPB-TV Ch. 10 Portland)—100-w, lat. 45° 12' 47", long. 119° 17' 41".

Hood River—K28CQ, Columbia Gorge TV Inc., Box 655, Hood River, OR 97031 (KPTV Ch. 12 Portland)—100-w, lat. 45° 44' 45", long. 121° 34' 51".

Hood River—K50CE, Columbia Gorge TV Inc., Box 655, Hood River, OR 97031 (KATU Ch. 2 Portland)—20-w, lat. 45° 44' 45", long. 121° 34' 51".

Hood River—K79AI, Columbia Gorge TV, Box 655, Hood River, OR. Lat. 45° 44' 45", long. 121° 34' 51".

Hood River, OR & Bingen & White River, WA—K20CI, Columbia Gorge TV, Box 871, Rte. 1, Parkdale, OR (KOIN-TV Ch. 6 Portland)—100-w, lat. 45° 44' 45", long. 121° 34' 51". Requests CP for change to Ch. 53. BPTT-910430AE.

Hood River, OR & Bingen & White Salmon, WA—K68AJ, State of Oregon acting by & through the Oregon Commission on Public Bcstg., 7140 S.W. Macadam Ave., Corvallis, OR 97216-3013 (KOPB-TV Ch. 10 Portland)—100-w, lat. 45° 44' 45", long. 121° 34' 51".

Hood River, OR & Bingen & White Salmon, WA—K74BE, Columbia Gorge TV, Box 871, Rte. 1, Parkdale, OR (KGW-TV Ch. 8 Portland)—100-w, lat. 45° 44' 45", long. 121° 34' 51".

Hugo & Merlin—K40BL, Freedom Communications Inc., Box 10, Medford, OR 97501 (KTVL Ch. 10 Medford)—100-w, lat. 42° 36' 00", long. 123° 21' 51".

Translators—Oregon

Huntington—K10GQ, Eugene Television Inc., Box 2, Boise, ID 83707 (KBCI-TV Ch. 2 Boise, ID)—1-w, lat. 44° 21' 22", long. 117° 16' 42".

Huntington—K13SL, King Bcstg. Co., Box 7, Boise, ID 83707 (KTVB Ch. 7 Boise, ID)—1-w, lat. 44° 21' 22", long. 117° 16' 42".

Idleyld Park—See K118X, Glide.

Jacksonville—K02IC, Freedom Communications Inc., Box 10, Medford, OR 97501 (KTVM Ch. 10 Medford)—5-w, lat. 42° 20' 15", long. 122° 58' 25".

Jacksonville—K07RQ, Southern Oregon Public Television Inc., 34 S. Fir St., Medford, OR 97501 (KSYS Ch. 8 Medford)—1-w, lat. 42° 20' 21", long. 122° 55' 30".

Jacksonville—K21BG, Sunshine Television Inc., 1090 Knutson Ave., Medford, OR 97504 (KDRV Ch. 12 Medford)—20-w, lat. 42° 20' 21", long. 122° 55' 30".

Jacksonville & Old Military Road—K13JR, California-Oregon Bcstg. Inc., 125 S. Fir, Medford, OR 97501 (KOB Ch. 5 Medford)—10-w, lat. 42° 20' 21", long. 122° 55' 30".

***John Day**—K17AZ, State of Oregon acting by & through the Oregon Commission of Public Bcstg., 2828 S.W. Front Ave., Portland, OR 97201 (KOPB-TV Ch. 10 Portland)—100-w, lat. 44° 21' 58", long. 118° 56' 03".

John Day & Mount Vernon—K68CB, State of Oregon acting by & through the Oregon Commission on Public Bcstg., 7140 S.W. Macadam Ave., Corvallis, OR 97216-3013 (KOPB-TV Ch. 10 Portland)—100-w, lat. 44° 26' 03", long. 118° 57' 28".

Jordan Valley—K09PB, Jordan Creek Viewers Inc., Jordan Valley, OR (KVI Ch. 6 Nampa-Boise-Caldwell, ID)—1-w, lat. 43° 02' 47", long. 116° 59' 30".

Jordan Valley—K11LS, Eugene Television Inc., Box 2, Boise, ID 83707 (KBCI-TV Ch. 2 Boise, ID)—1-w, lat. 43° 02' 47", long. 116° 59' 30".

Jordan Valley—K13MF, Jordan Creek Viewers Inc., Jordan Valley, OR (KTVB Ch. 7 Boise, ID)—1-w, lat. 43° 02' 47", long. 116° 59' 30".

Juntura—K11SM, Juntura Community TV, 340 N. Broadway, Burns, OR (KBCI-TV Ch. 2 Boise, ID)—1-w, lat. 43° 46' 03", long. 118° 05' 01".

Juntura—K13RJ, Juntura Community TV, 340 N. Broadway, Burns, OR (KTVB Ch. 7 Boise, ID)—1-w, lat. 43° 45' 38", long. 118° 04' 52".

Kaskela Ranch—K05DA, Kaskela Ranch Inc., South Junction, OR (KGW-TV Ch. 8 Portland)—1-w, lat. 44° 54' 10", long. 121° 00' 55".

Keno—See K60BH, Midland.

Keno—See K62BE, Midland.

Kimberly—K05BT, Picture Gorge TV, Kimberly, OR (KBCI-TV Ch. 2 Boise, ID)—1-w, lat. 44° 31' 20", long. 119° 37' 55".

***Kirtland**—W51BI, Inspiration TV of Southern Oregon, Box 6293, Bend, OR 97702 (KTBN-TV Ch. 40 Santa Ana-Los Angeles, CA via satellite)—500-w, lat. 41° 35' 18", long. 081° 18' 48". Requests modification of CP for change to 100-w, lat. 41° 27' 49", long. 81° 17' 38". BMMPTT-891208E8.

Klamath Falls—K04ES, California-Oregon Bcstg. Inc., 125 S. Fir, Medford, OR 97501 (KOTI Ch. 2 Klamath Falls)—1-w, lat. 42° 14' 00", long. 121° 47' 30".

Klamath Falls—See K07PU, Altamont.

Klamath Falls—K13UR, Sunshine Television Inc., 1090 Knutson Ave., Medford, OR 97504 (KDKF Ch. 31 Klamath Falls)—1-w, lat. 42° 12' 58", long. 121° 47' 55".

Klamath Falls—K22AA, Southern Oregon Public TV Inc., 34 S. Fir St., Medford, OR 97501, lat. 42° 14' 15", long. 121° 46' 09".

Klamath Falls—See K52AS, Altamont.

Klamath Falls—K58BG, Trinity Bcstg. Network Inc., Box A, Santa Ana, CA 92711 (KTBN-TV Ch. 40 Santa Ana-Los Angeles, CA via satellite)—100-w, lat. 42° 08' 48", long. 121° 46' 16". Requests CP for change to 1000-w. BPTT-910503GB.

L/S Ranch, Severance Ranch & vicinity—K02JN, Paulina Telecasters Inc., Box 6, Paulina, OR (KATU Ch. 2 Portland)—1-w, lat. 44° 05' 44", long. 120° 25' 00".

L/S Ranch, Severance Ranch & vicinity—K06JN, Paulina Telecasters Inc., Box 6, Paulina, OR (KTVZ Ch. 21 Bend)—1-w, lat. 44° 05' 44", long. 120° 25' 00".

La Grande—K50CI, Blue Mountain Translator District, Box 39, North Powder, OR 97867 (KGW-TV Ch. 8 Portland)—100-w, lat. 45° 26' 23", long. 117° 53' 59".

La Grande—K54BX, Blue Mountain Translator District, Box 1651, Rte. 1, La Grande, OR 97850 (KXLY-TV Ch. 4 Spokane, WA)—200-w, lat. 45° 26' 23", long. 117° 53' 59".

La Grande—K56BE, Blue Mountain Translator District, Box 1651, Rte. 1, La Grande, OR 97850 (KREM-TV Ch. 2 Spokane, WA)—100-w, lat. 45° 26' 23", long. 117° 53' 59".

La Grande—K58AY, Blue Mountain Translator District, Box 1651, Rte. 1, La Grande, OR 97850 (KXLY-TV Ch. 4 Spokane, WA)—100-w, lat. 45° 26' 23", long. 117° 53' 59".

La Grande—K60DL, Blue Mountain Translator District, Box 1651, Rte. 1, La Grande, OR 97850 (KREM-TV Ch. 2 Spokane, WA)—100-w, lat. 45° 18' 35", long. 117° 44' 00".

La Grande—See K62BK, Elgin.

La Grande—See K64BB, Baker.

La Grande—See K66BO, Baker.

La Grande—See K68AH, Baker.

***La Grande-Milton-Freewater**—K36CV, Blue Mountain Translator District, Box 39, North Powder, OR 97867. Lat. 45° 12' 47", long. 119° 17' 41".

La Pine—K02JL, La Pine TV Corp., Box 215, La Pine, OR. 10-w, lat. 43° 39' 17", long. 121° 25' 46".

La Pine—K66DC, Resort Bcstg. Co., 62990 O.B. Riley Rd., Bend, OR 97701 (KTVZ Ch. 21 Bend)—100-w, lat. 43° 39' 17", long. 121° 25' 46".

La Pine, Lower Deschutes & Upper Deschutes River—K04BJ, La Pine TV Corp., Box 215, La Pine, OR (KON-TV Ch. 6 Portland)—10-w, lat. 43° 39' 17", long. 121° 25' 46".

La Pine, Lower Deschutes & Upper Deschutes River—K11GQ, La Pine TV Corp., Box 215, La Pine, OR (KEZI Ch. 9 Eugene)—10-w, lat. 45° 39' 17", long. 121° 25' 46".

La Pine, Lower Deschutes & Upper Deschutes River—K13JF, La Pine TV Corp., Box 215, La Pine, OR (KGW-TV Ch. 8 Portland)—10-w, lat. 43° 39' 17", long. 121° 25' 46".

Lakeview—K12IH, Lailish TV Inc., Box 462, Rte. 6, Lakeview, OR (KTVL Ch. 10 Medford)—10-w, lat. 42° 11' 48", long. 120° 34' 11".

Lakeview—K19BK, State of Oregon acting by and through the Oregon Commission on Public Bcstg., 2828 S.W. Front Ave., Portland, OR 97201 (KOPB-TV Ch. 10 Portland)—100-w, lat. 42° 10' 42", long. 120° 21' 18".

Lakeview—K21BC, Trinity Bcstg. Network Inc., Box A, Santa Ana, CA 92711 (KTBN-TV Ch. 40 Santa Ana-Los Angeles, CA via satellite)—100-w, lat. 42° 11' 48", long. 120° 34' 11".

Lakeview, New Idaho District & West Side—K07NR, Lailish TV Inc., Box 462, Rte. 6, Lakeview, OR (KOTI Ch. 2 Klamath Falls)—10-w, lat. 42° 11' 48", long. 120° 34' 11".

Lexington—See K63BS, Heppner.

***Lincoln City**—K20CW, Columbia River TV Inc., 910 N.E. Union, Portland, OR 97232. Lat. 44° 59' 20", long. 123° 59' 46".

***Lincoln City**—K42CZ, Fisher Bcstg. Inc., 100 4th Ave. N, Seattle, WA 98109 (KATU Ch. 2 Portland)—1000-w, lat. 44° 45' 23", long. 124° 02' 49".

***Lincoln City-Newport**—K38CZ, KOIN-TV, 222 S.W. Columbia St., Portland, OR 97201 (KOIN-TV Ch. 6 Portland)—1000-w, lat. 44° 45' 23", long. 124° 02' 49".

Lonerock—K10CR, Lonerock TV Co., Lonerock Rte., Condon, OR (KEPR-TV Ch. 19 Pasco-Kennewick-Richland, WA)—0.5-w, lat. 45° 05' 00", long. 119° 56' 10".

Long Creek—K04AE, F.L.C.R. Community TV Inc., Long Creek, OR (KBCI-TV Ch. 2 Boise, ID)—10-w, lat. 44° 40' 45", long. 119° 08' 55".

Long Creek—K06AB, F.L.C.R. Community TV Inc., Long Creek, OR (KTVB Ch. 7 Boise, ID)—10-w, lat. 44° 40' 45", long. 119° 08' 55".

Long Creek—K09AE, F.L.C.R. Community TV Inc., Long Creek, OR (KBCI-TV Ch. 2 Boise, ID)—1-w, lat. 44° 41' 48", long. 118° 58' 18".

Long Creek—K11AH, F.L.C.R. Community TV Inc., Long Creek, OR (KTVB Ch. 7 Boise, ID)—1-w, lat. 44° 41' 48", long. 118° 58' 18".

Long Creek—See K63BS, Heppner.

Lower Deschutes River—See K04BJ, La Pine.

Lower Deschutes River—See K11GQ, La Pine.

Lower Deschutes River—See K13JF, La Pine.

Madras—See K56BV, Culver.

Madras—K58BK, Jefferson County TV Inc., Box 1336, Rte. 2, Madras, OR (KON-TV Ch. 6 Portland)—100-w, lat. 44° 34' 48", long. 121° 09' 12".

Madras—K63CC, Jefferson County TV Inc., Box 1336, Rte. 2, Madras, OR (KATU Ch. 2 Portland)—100-w, lat. 44° 34' 48", long. 121° 09' 12".

Madras—See K66BC, Culver.

Madras—See K69BL, Culver.

Malin—See K04KI, Merrill.

Manzanita, Mohler, Neah-Kah-Nie, Nehalem, Rockaway & Wheeler—K57DK, North Tillamook County TV Translators Inc., Box 58, Rockaway, OR 97136 (KOPB-TV Ch. 10 Portland)—10-w, lat. 45° 44' 27", long. 123° 56' 10".

Manzanita, Rockaway & vicinity—K44AV, North Tillamook County TV Translators Inc., Box 58, Rockaway, OR 97136 (KGW-TV Ch. 8 Portland)—100-w, lat. 45° 44' 27", long. 123° 56' 10".

Mapleton—K03CQ, Mapleton Translator Inc., Mapleton, OR (KVAL-TV Ch. 13 Eugene)—1-w, lat. 44° 03' 00", long. 123° 50' 45".

Mapleton—K05DE, Mapleton Translator Inc., Mapleton, OR (KEZI Ch. 9 Eugene)—1-w, lat. 44° 03' 00", long. 123° 50' 45".

Mapleton—K11HW, Mapleton Translator Inc., Mapleton, OR (KMTR Ch. 16 Eugene-Springfield)—1-w, lat. 44° 03' 00", long. 123° 50' 45".

Maupin—K52CH, Maupin Translator District, Box 175, Maupin, OR 97037 (KOPB-TV Ch. 10 Portland)—20-w, lat. 45° 10' 54", long. 121° 03' 17".

Maupin—K54BK, Maupin TV Corp., Box 343, Maupin, OR (KATU Ch. 2 Portland)—20-w, lat. 45° 10' 54", long. 121° 03' 17".

- Maupin**—K56CD, Maupin Translator District, Box 141, Maupin, OR 97037 (KQIN-TV Ch. 6 Portland)—20-w, lat. 45° 10' 54", long. 121° 03' 17".
- Maupin**—K58BU, Maupin Translator District, Box 141, Maupin, OR 97037 (KGW-TV Ch. 8 Portland)—100-w, lat. 45° 10' 54", long. 121° 03' 17".
- Maupin**—K60CH, Maupin TV Corp., Box 343, Maupin, OR (KQIN-TV Ch. 6 Portland)—20-w, lat. 45° 10' 54", long. 121° 03' 17".
- Medford**—K57EK, Trinity Bcstg. Network Inc., Box C-11949, Santa Ana, CA 92711 (KTBN-TV Ch. 40 Santa Ana-Los Angeles, CA via satellite)—1000-w, lat. 42° 25' 41", long. 123° 00' 04".
- Merlin**—See K02DP, Grants Pass.
- Merlin**—K36BL, California-Oregon Bcstg. Inc., 125 S. Fir, Medford, OR 97501 (KOBI Ch. 5 Medford), lat. 42° 28' 59", long. 123° 21' 59".
- Merlin**—See K40BL, Hugo.
- Merrill**—See K60BH, Midland.
- Merrill**—See K62BE, Keno.
- Merrill & Mallin**—K04KI, Southern Oregon Public Television Inc., 34 S. Fir St., Medford, OR 97501 (KSYS Ch. 2 Medford)—5-w, lat. 42° 05' 48", long. 121° 37' 57".
- Midland**—See K62BE, Keno.
- ***Midland, Merrill & Keno**—K60BH, Freedom Communications Inc., Box 10, Medford, OR 97501 (KTVL Ch. 8 Medford)—100-w, lat. 42° 08' 48", long. 121° 46' 16".
- Midland, Merrill & Keno**—K62BE, California-Oregon Bcstg. Inc., 125 S. Fir, Medford, OR 97501 (KOTI Ch. 2 Klamath Falls)—100-w, lat. 42° 08' 48", long. 121° 46' 16".
- Milton**—See K36CV, La Grande.
- Milton**—K65CN, Citizen's TV Inc., Box 130-A, Rte. 1, Milton-Freewater, OR. Lat. 45° 50' 25", long. 118° 17' 10".
- Milton-Freewater**—See K38AH, Pendleton.
- Milton-Freewater**—K51DF, Citizens TV Inc., Box 130-A, Rte. 1, Milton-Freewater, OR (KREM-TV Ch. 2 Spokane, WA)—100-w, lat. 45° 50' 25", long. 118° 17' 10".
- Milton-Freewater**—K61BT, State of Oregon acting by & through the Oregon Commission on Public Bcstg., 7140 S.W. Macadam Ave., Corvallis, OR 97216-3013 (KTVR Ch. 13 La Grande)—100-w, lat. 45° 50' 25", long. 118° 17' 10".
- Milton-Freewater**—K63DA, Citizens TV Inc., Box 130-A, Rte. 1, Milton-Freewater, OR (KQLY-TV Ch. 4 Spokane, WA)—100-w, lat. 45° 50' 25", long. 118° 17' 10".
- Milton-Freewater**—K67DE, Citizens TV Inc., Box 130-A, Rte. 1, Milton-Freewater, OR (KHQ-TV Ch. 6 Spokane, WA)—100-w, lat. 45° 50' 25", long. 118° 17' 10".
- Milton-Freewater**—K69AB, Citizens TV Inc., Box 130-A, Rte. 1, Milton-Freewater, OR (KSPS-TV Ch. 7 Spokane, WA)—100-w, lat. 45° 50' 25", long. 118° 17' 10".
- Mitchell**—K04GY, Mitchell Community TV Inc., Box 215, Mitchell, OR (KTVB Ch. 7 Boise, ID)—1-w, lat. 44° 34' 16", long. 120° 02' 48".
- Mitchell**—K05DT, Mitchell Community TV Inc., Box 215, Mitchell, OR (KBCL-TV Ch. 2 Boise, ID)—1-w, lat. 44° 34' 16", long. 120° 02' 48".
- Mitchell**—K09KQ, Mitchell Community TV Inc., Box 215, Mitchell, OR (KATU Ch. 2 Portland)—1-w, lat. 44° 34' 16", long. 120° 02' 48".
- Mitchell**—K11JC, Mitchell Community TV Inc., Box 215, Mitchell, OR (KVAL-TV Ch. 13 Eugene)—1-w, lat. 44° 34' 16", long. 120° 02' 48".
- Mohler**—See K57DK, Manzanita.
- Monument**—K09MZ, Monument TV Inc., Box 308, Monument, OR (KTVB Ch. 7 Boise, ID)—1-w, lat. 44° 50' 27", long. 119° 27' 50".
- Monument**—K11NM, Monument TV Inc., Box 308, Monument, OR (KBCL-TV Ch. 2 Boise, ID)—1-w, lat. 44° 50' 27", long. 119° 27' 50".
- Monument**—K12MX, Monument TV Inc., Box 308, Monument, OR (KOPB-TV Ch. 10 Portland)—1-w, lat. 44° 50' 27", long. 119° 27' 50".
- Monument**—K130H, Monument TV Inc., Box 308, Monument, OR (KVI Ch. 6 Nampa-Boise-Caldwell, ID)—1-w, lat. 44° 50' 27", long. 119° 27' 50".
- Mount Vernon**—See K68CB, John Day.
- Murphy & New Hope**—K34BV, California-Oregon Bcstg. Inc., 125 S. Fir, Medford, OR 97501 (KOBI Ch. 5 Medford)—20-w, lat. 42° 17' 36", long. 123° 20' 13".
- ***Murphy & Wilderville**—K09PS, California-Oregon Bcstg. Inc., 125 S. Fir, Medford, OR 97501 (KOBI Ch. 5 Medford)—5-w, lat. 42° 19' 17", long. 123° 23' 37".
- Myrtle Creek**—K08FU, Myrtle Creek Chamber of Commerce, Box 310, Myrtle Creek, OR (KEZI Ch. 9 Eugene)—1-w, lat. 43° 01' 04", long. 123° 16' 53".
- Myrtle Creek**—K13HM, Southwest Oregon Television Bcstg. Corp., 1850 N.E. Stephens St., Roseburg, OR 97470 (KPIC Ch. 4 Roseburg)—10-w, lat. 43° 01' 04", long. 123° 16' 53".
- Myrtle Point**—See K02GO, Broadbent.
- Myrtle Point**—See K07JP, Broadbent.
- Myrtle Point**—See K13KQ, Broadbent.
- Myrtle Point & Broadbent**—K55FM, South Lane TV Inc., Box 301, Cottage Grove, OR 97424 (KOPB-TV Ch. 10 Portland)—100-w, lat. 43° 01' 05", long. 124° 10' 36".
- Neah-Kah-Nie**—See K57DK, Manzanita.
- Nehalem**—See K57DK, Manzanita.
- Nesika Beach**—See K02IQ, Gold Beach.
- Nesika Beach**—K20BI, Freedom Communications Inc., Box 10, Medford, OR 97501 (KTVL Ch. 10 Medford), lat. 42° 23' 51", long. 124° 21' 51".
- New Hope**—See K34BV, Murphy.
- New Idaho District**—See K07NR, Lakeview.
- ***New Pine Creek**—K08IC, Modoc County Superintendent of Schools, 445 Center St., Cedarville, CA (KXE-TV Ch. 9 Redding, CA)—10-w, lat. 41° 48' 30", long. 120° 20' 00".
- ***Newport**—K18DB, Columbia River TV Inc., 910 N.E. Union, Portland, OR 97232 (KPDX Ch. 49 Vancouver, WA), lat. 44° 43' 16", long. 124° 03' 18".
- Newport**—K29AZ, King Bcstg. Co., 1501 S.W. Jefferson St., Portland, OR 97201 (KGW-TV Ch. 8 Portland)—100-w, lat. 44° 45' 23", long. 124° 02' 49". Note: Licensed as LPTV.
- Newport**—See K38CZ, Lincoln City.
- Newport**—K71AS, Eugene Television Inc., Box 1313, Eugene, OR 97440. Lat. 44° 45' 24", long. 124° 02' 47".
- Newport & Otter Rock**—K55DA, Eugene Television Inc., Box 1313, Eugene, OR 97440 (KVAL-TV Ch. 13 Eugene)—50-w, lat. 44° 45' 23", long. 124° 02' 52".
- Newport & Otter Rock**—K74AG, Radio Center, 324 N.W. Coast Hwy., Newport, OR (KQIN-TV Ch. 6 Portland)—10-w, lat. 44° 45' 24", long. 124° 02' 50".
- Newport & Otter Rock**—K76BR, Radio Center, 324 N.W. Coast Hwy., Newport, OR (KEZI Ch. 9 Eugene)—10-w, lat. 44° 45' 24", long. 124° 02' 50".
- Newport & Otter Rock**—K78CT, Radio Center, 324 N.W. Coast Hwy., Newport, OR (KPPTV Ch. 12 Portland)—10-w, lat. 44° 45' 20", long. 124° 02' 42".
- Newport, Seal Rock & South Beach**—K66AS, State of Oregon acting by & through the Oregon Commission on Public Bcstg., 7140 S.W. Macadam Ave., Corvallis, OR 97216-3013 (KOAC-TV Ch. 7 Corvallis)—100-w, lat. 44° 45' 24", long. 124° 02' 47".
- North Bank**—See K02IQ, Gold Beach.
- North Bend**—See K13JQ, Empire.
- North Bend**—See K17AA, Coos Bay.
- North La Pine**—K34AI, La Pine TV Inc., Box 153, La Pine, OR 97739 (KQIN-TV Ch. 6 Portland)—20-w, lat. 43° 52' 25", long. 121° 30' 11".
- North Powder**—See K62BK, Elgin.
- Norway**—See K02GO, Broadbent.
- Norway**—See K07JP, Broadbent.
- Norway**—See K13KQ, Broadbent.
- Nyssa**—See K09OD, Adrian.
- O'Brien**—See K02DV, Bridgeview.
- Oak**—See K53CU, Deer Creek.
- Oak Creek Valley**—See K11BX, Glide.
- Oakland**—K07IA, KEZJ Inc., Box 7009, Eugene, OR 97401 (KEZI Ch. 9 Eugene)—1-w, lat. 43° 25' 29", long. 123° 18' 14".
- Oakland**—See K68BG, Glide.
- Oakland & Union Gap**—K12IA, Southwest Oregon Television Bcstg. Corp., 1850 N.E. Stephens St., Roseburg, OR 97470 (KPIC Ch. 4 Roseburg)—1-w, lat. 43° 24' 10", long. 123° 18' 45".
- Oakridge**—K02CY, Upper Willamette TV Reflector System Inc., Box 215, Star Rte., Oakridge, OR (KVAL-TV Ch. 13 Eugene)—1-w, lat. 43° 44' 54", long. 122° 26' 15".
- Oakridge**—K04CT, Upper Willamette TV Reflector System Inc., Box 215, Star Rte., Oakridge, OR (KEZI Ch. 9 Eugene)—1-w, lat. 43° 44' 54", long. 122° 26' 15".
- Oakridge**—K11SZ, State of Oregon acting by & through the Oregon Commission on Public Bcstg., 7140 S.W. Macadam Ave., Corvallis, OR 97216-3013 (KOAC-TV Ch. 7 Corvallis)—10-w, lat. 43° 44' 54", long. 122° 26' 15".
- Odeh Lakes**—See K03DV, Crescent.
- Old Military Road**—See K13JR, Jacksonville.
- Ontario**—See K09OD, Adrian.
- Oregon Canyon**—K05DE, Oregon Canyon Ranches, John Echave, McDermitt, NV (KTVB Ch. 7 Boise, ID)—1-w, lat. 42° 19' 03", long. 117° 52' 03".
- ***Oregon Canyon**—K11PO, Oregon Canyon Ranches, John Echave, McDermitt, NV (KVI Ch. 6 Nampa-Boise-Caldwell, ID)—1-w, lat. 42° 16' 05", long. 117° 49' 57".
- Oregon Canyon**—K13HT, Oregon Canyon Ranches, John Echave, McDermitt, NV (KBCL-TV Ch. 2 Boise, ID)—1-w, lat. 42° 19' 03", long. 117° 52' 03".
- Otter Rock**—See K55DA, Newport.
- Otter Rock**—See K74AG, Newport.
- Otter Rock**—See K76BR, Newport.
- Otter Rock**—See K78CT, Newport.
- Oxbow**—K02JS, Idaho Power Co., Box 770, Boise, ID (KVI Ch. 6 Nampa-Boise-Caldwell, ID)—1-w, lat. 44° 57' 34", long. 116° 49' 57".
- Oxbow**—K04ET, Idaho Power Co., Box 770, Boise, ID (KBCL-TV Ch. 2 Boise, ID)—1-w, lat. 44° 57' 34", long. 116° 49' 57".
- Oxbow**—K06ER, Idaho Power Co., Box 770, Boise, ID (KTVB Ch. 7 Boise, ID)—1-w, lat. 44° 57' 34", long. 116° 49' 57".

Translators—Oregon

Pacific City—See K68BA, Cloverdale.

Paisley—See K06BP, Clover Flats.

Paisley—K09VC, State of Oregon acting by & through the Oregon Commission on Public Bcstg., 7140 S.W. Macadam Ave., Corvallis, OR 97216-3013 (KOPB-TV Ch. 10 Portland)—1-w, lat. 42° 41' 42", long. 120° 33' 13".

Paisley & Valley Falls—K04JN, Paisley TV Inc., Box 775, Rte. 2, Lakeview, ID (KTVL Ch. 10 Medford)—10-w, lat. 42° 23' 31", long. 120° 22' 04".

Paulina & vicinity—K04IV, Paulina Telecasters Inc., Box 6, Paulina, OR (KVAL-TV Ch. 13 Eugene)—10-w, lat. 44° 12' 00", long. 119° 43' 00".

Pelican City—See K07PU, Atamont.

Pendleton & Umatilla County (eastern)—K59BO, State of Oregon acting by & through the Oregon Commission on Public Bcstg., 7140 S.W. Macadam Ave., Corvallis, OR 97216-3013 (KTVR Ch. 13 La Grande)—100-w, lat. 45° 35' 20", long. 118° 34' 54".

***Pendleton, Adams, Milton-Freewater rural area & Ukiah-Starkey**—K38AH, Blue Mountain Translator District, Box 1651, Rte. 1, La Grande, OR 97850 (KPTV Ch. 12 Portland)—100-w, lat. 45° 12' 47", long. 119° 17' 41".

Phoenix—See K04EO, Ashland.

Pinehurst—K13PF, Southern Oregon Public Television Inc., 34 S. Fir St., Medford, OR 97501 (KSYS Ch. 8 Medford)—10-w, lat. 42° 08' 22", long. 122° 26' 25".

Pistol River—K07PI, Pistol River Translator Group, N. Bank Pistol River Rd., Pistol River, OR (KDRV Ch. 12 Medford)—1-w, lat. 42° 25' 08", long. 124° 23' 08".

Plush—K04CB, Plush TV Inc., Box 14, Plush, OR 97637 (KOTI Ch. 2 Klamath Falls)—5-w, lat. 42° 18' 30", long. 119° 52' 30".

Port Orford—K02GF, North Curry County Recreation Inc., Box 426, Port Orford, OR (KCBY-TV Ch. 11 Coos Bay-North Bend)—10-w, lat. 42° 44' 30", long. 124° 30' 30".

Port Orford—K08AK, California-Oregon Bcstg. Inc., 125 S. Fir, Medford, OR 97501 (KOB1 Ch. 5 Medford)—5-w, lat. 42° 44' 30", long. 124° 30' 30".

Port Orford—K13AU, North Curry County Recreation Inc., Box 426, Port Orford, OR. 1-w, lat. 42° 44' 30", long. 124° 30' 30".

Port Orford—K14GT, Freedom Communications Inc., Box 10, Medford, OR 97501 (KTVL Ch. 10 Medford)—20-w, lat. 42° 44' 30", long. 124° 30' 30".

Port Orford—K61BU, State of Oregon acting by & through the Oregon Commission on Public Bcstg., 7140 S.W. Macadam Ave., Corvallis, OR 97216-3013 (KOPB-TV Ch. 10 Portland)—100-w, lat. 42° 44' 30", long. 124° 30' 09".

Portland—K62DV, A. B. Herman, 6347 N. Marine Dr., Portland, OR 97203 (KBSP-TV Ch. 22 Salem)—750-w, lat. 45° 29' 25", long. 122° 41' 49". Note: Licensed as LPTV.

Powers—K61EH, Powers TV Translator Inc., Box 296, Powers, OR 97466 (KEZI Ch. 9 Eugene)—20-w, lat. 42° 53' 11", long. 124° 05' 29".

Powers—K66DG, Powers TV Translator Inc., Box 296, Powers, OR 97466 (KOAC-TV Ch. 7 Corvallis)—20-w, lat. 42° 53' 11", long. 124° 05' 29".

Powers—K69AM, Powers TV Translator Inc., Box 296, Powers, OR 97466 (KCBY-TV Ch. 11 Coos Bay-North Bend)—20-w, lat. 42° 53' 11", long. 124° 05' 29".

Powers—K73BR, Powers TV Translator Inc., Box 296, Powers, OR 97466. Lat. 42° 53' 12", long. 124° 05' 30".

Powers & Florence—K64DA, Powers TV Translator Inc., Box 296, Powers, OR 97466 (KEZI Ch. 9 Eugene)—10-w, lat. 42° 53' 11", long. 124° 05' 29".

Prairie City (rural area S of)—K11LT, Prairie City Lions Club, Box 393, Prairie City, OR (KBCI-TV Ch. 2 Boise, ID)—1-w, lat. 44° 26' 31", long. 118° 25' 15".

Prairie City (rural area S of)—K13MM, Prairie City Lions Club, Box 393, Prairie City, OR (KTVB Ch. 7 Boise, ID)—1-w, lat. 44° 26' 31", long. 118° 25' 15".

Prairie City (rural areas S & W)—K09ME, Prairie City Lions Club, Box 393, Prairie City, OR (KAID Ch. 4 Boise, ID)—1-w, lat. 44° 26' 31", long. 118° 25' 15".

Prairie City (rural areas S & W)—K12LW, Prairie City Lions Club, Box 393, Prairie City, OR (KIVI Ch. 6 Nampa-Boise-Caldwell, ID)—1-w, lat. 44° 26' 31", long. 118° 25' 15".

Princeton & Virginia Valley—K10U, Princeton Community TV, 316 N. Alvord, Burns, OR (KTVB Ch. 7 Boise, ID)—1-w, lat. 43° 15' 00", long. 118° 30' 00".

Princeton & Virginia Valley region—K13RT, Princeton Community TV, 316 N. Alvord, Burns, OR (KIVI Ch. 6 Nampa-Boise-Caldwell, ID)—1-w, lat. 43° 15' 00", long. 118° 30' 00".

Prineville—K08KN, King Bcstg. Co., 1501 S.W. Jefferson St., Portland, OR 97201 (KGW-TV Ch. 8 Portland), lat. 44° 11' 51", long. 120° 58' 35".

***Prineville**—K31CR, KOIN-TV, 222 S.W. Columbia St., Portland, OR 97201 (KOIN-TV Ch. 6 Portland)—1000-w, lat. 44° 11' 51", long. 120° 58' 35".

Prineville—K44AH, Oregon TV Inc., 735 S.W. 20th Place, Portland, OR 97205 (KPTV Ch. 12 Portland)—100-w, lat. 44° 26' 05", long. 120° 57' 06".

Prineville—K46AK, King Bcstg. Co., Box 7, Boise, ID 83707 (KGW-TV Ch. 8 Portland)—100-w, lat. 44° 26' 05", long. 120° 57' 06".

Prineville—K54AP, Fisher Bcstg. Inc., 100 4th Place N., Seattle, WA 90109 (KATU Ch. 2 Portland)—100-w, lat. 44° 26' 05", long.

120° 57' 06". Requests CP for change to lat. 44° 26' 17", long. 120° 57' 13". BPTT-910502NV.

***Prineville & Redmond**—K29CI, Fisher Bcstg. Inc., 100 4th Ave. N, Seattle, WA 98109 (KATU Ch. 2 Portland)—902-w, lat. 44° 11' 51", long. 120° 58' 35".

Prineville & Redmond—K52AK, KOIN-TV, 222 S.W. Columbia St., Portland, OR 97201 (KOIN-TV Ch. 6 Portland)—100-w, lat. 44° 26' 05", long. 120° 57' 06". Requests CP for change to lat. 44° 26' 17", long. 120° 57' 13". BPTT-910502PL.

Prineville & Redmond—K66AZ, Resort Bcstg. Co., 6290 O.B. Riley Rd., Bend, OR 97701 (KTVZ Ch. 21 Bend)—1-w, lat. 44° 26' 05", long. 120° 57' 06".

Prineville & vicinity—K68AE, State of Oregon acting by & through the Oregon Commission on Public Bcstg., 7140 S.W. Macadam Ave., Corvallis, OR 97216-3013 (KOPB-TV Ch. 10 Portland)—100-w, lat. 44° 26' 05", long. 120° 57' 06".

Prospect—K02JG, Southern Oregon Public Television Inc., 34 S. Fir St., Medford, OR 97501 (KSYS Ch. 8 Medford)—10-w, lat. 42° 43' 36", long. 122° 36' 28".

Prospect—K07GI, Prospect Lions Club Inc., Prospect, OR (KTVL Ch. 10 Medford)—1-w, lat. 42° 43' 36", long. 122° 36' 28".

Prospect—K13KO, California-Oregon Bcstg. Inc., 125 S. Fir, Medford, OR 97501 (KOB1 Ch. 5 Medford)—5-w, lat. 43° 45' 57", long. 122° 25' 08".

Redmond—See K29CI, Prineville.

Redmond—See K52AK, Prineville.

Redmond—See K66AZ, Prineville.

***Reedsport**—K02NW, State of Oregon acting by & through the Oregon Commission on Public Bcstg., 7140 S.W. Macadam Ave., Corvallis, OR 97216-3013 (KOAC-TV Ch. 7 Corvallis)—10-w, lat. 43° 41' 53", long. 124° 05' 42".

***Richland**—K08KW, State of Oregon acting by & through the Oregon Commission on Public Bcstg., 7140 S.W. Macadam Ave., Corvallis, OR 97216-3013 (KTVR Ch. 13 La Grande)—1-w, lat. 44° 36' 32", long. 117° 16' 40".

Richmond—K03BJ, Spray Community TV Inc., Spray, OR (KOIN-TV Ch. 6 Portland)—1-w, lat. 44° 45' 28", long. 119° 57' 45".

Riddle—See K02CG, Canyonville.

Riddle—See K07KT, Canyonville.

Riddle—See K11GH, Canyonville.

Riley—K05HO, Countywide TV Translator District, 450 N. Buena Vista, Burns, OR (KTVZ Ch. 21 Bend)—10-w, lat. 43° 33' 30", long. 120° 04' 28".

Riley—See K06GE, Alkali Lake.

Riverside—K09ML, Riverside Community TV, 314 N. Broadway, Burns, OR (KMI Ch. 6 Nampa-Boise-Caldwell, ID)—2.5-w, lat. 43° 31' 29", long. 118° 11' 08".

Riverside—K11LO, Riverside Community TV, 314 N. Broadway, Burns, OR (KTVB Ch. 7 Boise, ID)—1-w, lat. 43° 31' 29", long. 118° 11' 08".

Riverside—K13ME, Riverside Community TV, 314 N. Broadway, Burns, OR (KBCI-TV Ch. 2 Boise, ID)—1-w, lat. 43° 31' 29", long. 118° 11' 08".

***Riverside**—K20DD, Columbia River TV Inc., One Columbia River, Vancouver, WA 98660 (KPDX Ch. 49 Vancouver, WA)—100-w, lat. 44° 35' 59", long. 123° 15' 52". Requests modification of CP for change to 1000-w, lat. 44° 32' 36", long. 123° 06' 18". BMMPTT-910501DW.

Rockaway—See K44AV, Manzanita.

Rockaway—See K57DK, Manzanita.

Rockaway—K70CV, North Tillamook County TV Translators Inc., Box 58, Rockaway, OR 97136. Lat. 45° 44' 27", long. 123° 56' 10".

Rockaway—K72DO, North Tillamook County TV Translators Inc., Box 58, Rockaway, OR 97136. Lat. 45° 44' 27", long. 123° 56' 10".

Rockaway—K74BU, North Tillamook County TV Translators Inc., Box 58, Rockaway, OR 97136. Lat. 45° 44' 27", long. 123° 56' 10".

Rockaway & vicinity—K47CD, North Tillamook County TV Translators Inc., Box 58, Rockaway, OR 97136 (KATU Ch. 2 Portland)—100-w, lat. 45° 44' 27", long. 123° 56' 10".

Rockaway & vicinity—K53BV, North Tillamook County TV Translators Inc., Box 58, Rockaway, OR 97136 (KPTV Ch. 12 Portland)—100-w, lat. 45° 44' 27", long. 123° 56' 10".

Rockaway & vicinity—K77BG, North Tillamook County TV Translators Inc., Box 58, Rockaway, OR 97136 (KOIN-TV Ch. 6 Portland)—20-w, lat. 45° 44' 27", long. 123° 56' 10".

Rogue River—K03BZ, Freedom Communications Inc., Box 10, Medford, OR 97501 (KTVL Ch. 10 Medford)—10-w, lat. 42° 26' 56", long. 123° 11' 22".

***Rogue River**—K67EX, Better Life Television, lat. 42° 25' 35", long. 123° 08' 58". Requests modification of CP for change to 100-w. BMMPTT-910430AF.

Rome—K10GM, Rome TV District, Jordan Valley, OR (KBCI-TV Ch. 2 Boise, ID)—1-w, lat. 42° 51' 08", long. 117° 41' 09".

Roseburg—K02DS, Southwest Oregon Television Bcstg. Corp., 1850 N.E. Stephens St., Roseburg, OR 97470 (KPIC Ch. 4 Roseburg)—1-w, lat. 43° 12' 12", long. 123° 21' 52".

Roseburg—K31AE, KMTR Inc., Box 7308, Eugene, OR 97401 (KMTR Ch. 16 Eugene-Springfield)—100-w, lat. 43° 12' 22", long. 123° 21' 56".

Roseburg—See K53CU, Deer Creek.

- Roseburg—K62DR**, California-Oregon Bcstg. Inc., 125 S. Fir, Medford, OR 97501 (KOBI Ch. 5 Medford)—100-w, lat. 43° 12' 03", long. 123° 22' 58". Note: Licensed as LPTV.
- Roseburg—K66BF**, State of Oregon acting by & through the Oregon Commission on Public Bcstg., 7140 S.W. Macadam Ave., Corvallis, OR 97216-3013 (KOAC-TV Ch. 7 Corvallis)—100-w, lat. 43° 12' 10", long. 123° 22' 55".
- Ruch**—See K64DU, Applegate.
- Ruch & Applegate—K13PI**, Southern Oregon Public Television Inc., 34 S. Fir St., Medford, OR 97501 (KSYS Ch. 8 Medford)—5-w, lat. 42° 13' 17", long. 123° 01' 27".
- Ruch & Applegate—K43BJ**, Sunshine Television Inc., 1090 Knutson Ave., Medford, OR 97504 (KDRV Ch. 12 Medford)—20-w, lat. 42° 13' 09", long. 123° 01' 30".
- Rupert**—See K59CC, Burley, ID.
- *Salem—K52DE**, Columbia River Television Inc., One Columbia River, Vancouver, WA 98660 (KPDX Ch. 49 Vancouver, WA)—1000-w, lat. 44° 51' 16", long. 123° 07' 15".
- Scottsburg—K02DB**, Eugene Television Inc., Box 1313, Eugene, OR 97440 (KVAL-TV Ch. 13 Eugene)—10-w, lat. 43° 38' 00", long. 123° 49' 00".
- Scottsburg—K06IO**, KEZI Inc., Box 7009, Eugene, OR 97401 (KEZI Ch. 9 Eugene)—10-w, lat. 43° 38' 12", long. 123° 49' 31".
- Scottsburg—K68BH**, State of Oregon acting by & through the Oregon Commission on Public Bcstg., 7140 S.W. Macadam Ave., Corvallis, OR 97216-3013 (KOAC-TV Ch. 7 Corvallis)—100-w, lat. 43° 38' 00", long. 123° 49' 00".
- Seal Rock**—See K66AS, Newport.
- *Seaside—K21DE**, Columbia River TV Inc., 910 N.E. Union, Portland, OR 97232 (KPDX Ch. 49 Vancouver, WA)—1000-w, lat. 46° 00' 10", long. 123° 54' 58". Requests modification of CP for change to lat. 46° 17' 10", long. 123° 53' 50". BMMPTT-910501EZ.
- Seaside—K71AP**, Seaside Video Club, Box 74, Seaside, OR. Lat. 45° 57' 11", long. 123° 56' 16".
- Seaside**—See K75AJ, Gearhart.
- Seaside**—See K78AQ, Gearhart.
- Seaside**—See K81AQ, Gearhart.
- Seaside & Cannon Beach—K62BF**, State of Oregon acting by & through the Oregon Commission on Public Bcstg., 7140 S.W. Macadam Ave., Corvallis, OR 97216-3013 (KOPB-TV Ch. 10 Portland)—100-w, lat. 45° 57' 11", long. 123° 56' 16".
- Selma**—See K51BV, Cave Junction.
- Seven Oaks**—See K03EI, Eagle Point.
- Severance Ranch**—See K02JN, L/S Ranch.
- Severance Ranch**—See K06JN, L/S Ranch.
- Shady Cove—K13PE**, Southern Oregon Public Television Inc., 34 S. Fir St., Medford, OR 97501 (KSYS Ch. 8 Medford)—5-w, lat. 42° 42' 21", long. 122° 47' 06".
- Silver Lake—K02EI**, Silver Lake Community TV Assn., Silver Lake, OR (KEZI Ch. 9 Eugene)—1-w, lat. 43° 03' 18", long. 121° 02' 16".
- Silver Lake—K04AY**, Silver Lake Community TV Assn., Silver Lake, OR (KOIN-TV Ch. 6 Portland)—1-w, lat. 43° 03' 18", long. 121° 02' 36".
- Silver Lake—K05CT**, Silver Lake Community TV Assn., Silver Lake, OR (KGW-TV Ch. 8 Portland)—1-w, lat. 43° 03' 18", long. 121° 02' 56".
- *Silver Lake—K08LG**, State of Oregon acting by & through the Oregon Commission on Public Bcstg., 7140 S.W. Macadam Ave., Corvallis, OR 97216-3013 (KOAB-TV Ch. 3 Bend)—10-w, lat. 43° 09' 55", long. 120° 52' 50".
- Silver Lake—K11RM**, Silver Lake Community TV Assn., Silver Lake, OR (KOBI Ch. 5 Medford)—10-w, lat. 43° 09' 55", long. 120° 52' 50".
- South Beach**—See K66AS, Newport.
- South Willamette**—See K11GT, Eugene.
- Spray—K07EM**, Spray Community TV Inc., Spray, OR (KOIN-TV Ch. 6 Portland)—0.66-w, lat. 44° 48' 15", long. 119° 47' 25".
- Spring River Butte—K32CC**, La Pine TV Inc., Box 153, La Pine, OR 97739 (KGW-TV Ch. 8 Portland)—20-w, lat. 43° 52' 25", long. 121° 30' 11".
- Squaw Valley**—See K02IQ, Gold Beach.
- Squaw Valley—K07KZ**, Eugene TV Inc., Box 9, Gold Beach, OR (KCBY-TV Ch. 11 Coos Bay-North Bend)—5-w, lat. 42° 24' 03", long. 124° 21' 29".
- Squaw Valley—K13MI**, Community TV Assn. Inc., Box 9, Gold Beach, OR (KIEM-TV Ch. 3 Eureka, CA; KOBI Ch. 5 Medford)—5-w, lat. 42° 24' 03", long. 124° 21' 29".
- Steamboat—K02KO**, State of Oregon, 2828 Front Ave., Portland, OR 97201. Lat. 43° 20' 38", long. 122° 41' 23".
- Summer Lake—K07FW**, Paisley TV Inc., Box 775, Rte. 2, Lakeview, ID (KOTI Ch. 2 Klamath Falls)—1-w, lat. 42° 50' 30", long. 120° 47' 25".
- Sutherlin—K02AU**, Southwest Oregon Television Bcstg. Corp., 1850 N.E. Stephens St., Roseburg, OR 97470 (KPIC Ch. 4 Roseburg)—1-w, lat. 43° 21' 23", long. 123° 03' 50".
- Sutherlin**—See K11BX, Glide.
- Sutherlin**—See K68BG, Glide.
- Sweet Home—K05AQ**, East Linn Community Telecasters Inc., 1829 E St., Sweet Home, OR (KPTV Ch. 12 Portland)—1-w, lat. 44° 24' 11", long. 122° 48' 10".
- Sweet Home—K11CG**, East Linn Community Telecasters Inc., 1829 E St., Sweet Home, OR (KGW-TV Ch. 8 Portland)—1-w, lat. 44° 24' 11", long. 122° 48' 10".
- Swishome—K02AP**, Siuslaw Translator Inc., Box 43, Swishome, OR (KOIN-TV Ch. 6 Portland)—1-w, lat. 44° 03' 19", long. 123° 48' 52".
- Swishome—K04AW**, Siuslaw Translator Inc., Box 43, Swishome, OR (KEZI Ch. 9 Eugene)—1-w, lat. 44° 03' 19", long. 123° 48' 52".
- Swishome—K05AN**, Siuslaw Translator Inc., Box 43, Swishome, OR (KVAL-TV Ch. 13 Eugene)—1-w, lat. 44° 03' 19", long. 123° 48' 52".
- Talent**—See K04EO, Ashland.
- *Talent—K34DJ**, Southern Oregon Public Television Inc., 34 S. Fir St., Medford, OR 97501. Lat. 42° 17' 55", long. 122° 44' 59".
- Terrebonne—K57CH**, Oregon Public Television Inc., 735 S.W. 20th Place, Portland, OR 97205 (KPTV Ch. 12 Portland)—20-w, lat. 44° 20' 11", long. 121° 11' 15".
- Terrebonne—K608Q**, Ochoco Telecasters Inc., Box 331, Prineville, OR (KGW-TV Ch. 8 Portland)—20-w, lat. 44° 20' 11", long. 121° 11' 15".
- Terrebonne—K62AJ**, Fisher Bcstg. Inc., 100 4th Ave., Seattle, WA 98109 (KATU Ch. 2 Portland)—20-w, lat. 44° 20' 11", long. 121° 11' 15".
- Terrebonne—K65AE**, KOIN-TV Inc., 222 S.W. Columbia St., Portland, OR 97201 (KOIN-TV Ch. 6 Portland)—20-w, lat. 44° 20' 11", long. 121° 11' 15".
- The Dalles**—See K61BY, Dufur.
- The Dalles—K64BK**, KOIN-TV, 222 S.W. Columbia St., Portland, OR 97201 (KOIN-TV Ch. 6 Portland)—100-w, lat. 45° 42' 09", long. 121° 08' 26". Requests CP for change to lat. 45° 42' 43", long. 121° 06' 58". BPTT-910502PK.
- The Dalles, OR & Goldendale, WA—K59EK**, King Bcstg. Co., Box 24525, Seattle, WA 98124 (KGW-TV Ch. 8 Portland)—100-w, lat. 45° 42' 09", long. 121° 08' 26".
- The Dalles, OR & Goldendale, WA—K61BX**, Fisher Bcstg. Inc., 100 4th Ave. N., Seattle, WA 98109 (KATU Ch. 2 Portland)—100-w, lat. 45° 42' 09", long. 121° 08' 26". Requests CP for change to lat. 45° 42' 43", long. 121° 06' 58". BPTT-910502NU.
- The Dalles, OR & Goldendale, WA—K69AH**, Oregon Television Inc., (KPTV Ch. 12 Portland)—10-w, lat. 45° 42' 09", long. 121° 08' 26". Requests CP for change to lat. 45° 42' 43", long. 121° 06' 58". BPTT-910502PH.
- The Dalles, OR & Goldendale, WA—K80BA**, Mid-Columbia TV Corp., Box 831, 1515 E. 21st, The Dalles, OR (KOIN-TV Ch. 6 Portland)—50-w, lat. 45° 42' 09", long. 121° 08' 26".
- *Tillamook—K35CR**, Columbia River TV Inc., 910 N.E. Union, Portland, OR 97232 (KPDX Ch. 49 Vancouver, WA)—1000-w, lat. 45° 27' 21", long. 123° 49' 49". Requests modification of CP for change to 100-w, lat. 45° 12' 51", long. 123° 45' 11". BMMPTT-910501DA.
- Tillamook—K71AL**, Tillamook TV Translators Inc., (KPTV Ch. 12 Portland)—10-w, lat. 45° 12' 53", long. 123° 45' 14".
- Tillamook—K73CC**, Tillamook TV Translators Inc. (KOAC-TV Ch. 7 Corvallis)—10-w, lat. 45° 12' 53", long. 123° 45' 14".
- Tillamook—K76AM**, Tillamook TV Translators Inc. (KGW-TV Ch. 8 Portland)—10-w, lat. 45° 12' 53", long. 123° 45' 14".
- Tillamook—K79AE**, Tillamook TV Translators Inc., (KOIN-TV Ch. 6 Portland)—10-w, lat. 45° 12' 53", long. 123° 45' 14".
- Tillamook—K82AT**, Tillamook TV Translators Inc.—20-w, lat. 45° 12' 53", long. 123° 45' 14".
- Toketee Falls—K07DS**, Toketee Falls Improvement Club, Toketee Falls, OR (KOBI Ch. 5 Medford)—1-w, lat. 43° 16' 27", long. 122° 25' 57".
- Toketee Falls—K12FZ**, Toketee Falls Improvement Club, Toketee Falls, OR (KTVL Ch. 10 Medford)—1-w, lat. 43° 16' 27", long. 122° 25' 57".
- Tolo**—See K03EI, Eagle Point.
- Toro**—See K55DQ, Gold Hill.
- Tri City**—See K07KT, Canyonville.
- Tri City**—See K11GH, Canyonville.
- *Tumalo—K27DO**, Columbia River TV Inc., 910 N.E. Union, Portland, OR 97232 (KPDX Ch. 49 Vancouver, WA)—1000-w, lat. 44° 05' 23", long. 121° 18' 06". Requests modification of CP for change to lat. 44° 25' 02", long. 121° 06' 01". BMMPTT-910501DH.
- Twickenham—K10EG**, Spray Community TV Inc., Spray, OR (KOIN-TV Ch. 6 Portland)—0.66-w, lat. 44° 44' 45", long. 120° 12' 20".
- Ukiah—K03BQ**, Ukiah TV Assn., Ukiah, OR (KNDU Ch. 25 Richland-Pasco-Kennewick, WA)—1-w, lat. 45° 07' 30", long. 118° 56' 45".
- Ukiah-Starkey**—See K38AH, Pendleton.
- Umatilla County**—See K59BO, Pendleton.
- Umatilla River Valley—K03AX**, Umatilla River TV Assn. Inc., Box 27, Cayuse, OR (KEPR-TV Ch. 19 Pasco-Kennewick-Richland, WA)—1-w, lat. 45° 41' 33", long. 118° 21' 54".
- Union**—See K62BK, Elgin.
- Union**—See K64BB, Baker.
- Union**—See K66BO, Baker.
- Union**—See K68AH, Baker.

Translators—Oregon

Union Gap—See K12IA, Oakland.

Upper Deschutes River—See K04BJ, La Pine.

Upper Deschutes River—See K11GQ, La Pine.

Upper Deschutes River—See K13JF, La Pine.

Vale—See K090D, Adrian.

Vale—K11MK, City of Vale, 252 B St., Vale, OR (KBCI-TV Ch. 2 Boise, ID)—1-w, lat. 43° 58' 37", long. 117° 13' 22".

Vale—K13NC, City of Vale, 252 B St., Vale, OR (KTVB Ch. 7 Boise, ID)—1-w, lat. 43° 58' 37", long. 117° 13' 22".

Valley Falls—See K04JN, Paisley.

Valley Falls—See K06BP, Clover Flats.

Virginia Valley—See K10IO, Princeton.

Virginia Valley—See K13RT, Princeton.

Wallowa—K59BN, State of Oregon acting by & through the Oregon Commission on Public Bcstg., 7140 S.W. Macadam Ave., Corvallis, OR 97216-3013 (KTVR Ch. 13 La Grande)—10-w, lat. 45° 35' 28", long. 117° 35' 45".

Wallowa—K77AW, Wallowa Valley TV Assn., Star Rte., Enterprise, OR. Lat. 45° 35' 28", long. 117° 35' 45".

Wallowa—K81AF, Wallowa Valley TV Assn., Star Rte., Enterprise, OR. Lat. 45° 35' 28", long. 117° 35' 45".

Wallowa Valley—K53AG, Wallowa Valley TV Assn. Inc., Star Rte., Enterprise, OR (KREM-TV Ch. 2 Spokane, WA)—20-w, lat. 45° 35' 28", long. 117° 35' 45".

Wallowa Valley—K55BJ, Wallowa Valley TV Assn. Inc., Star Rte., Enterprise, OR (KXLY-TV Ch. 4 Spokane, WA)—20-w, lat. 45° 35' 28", long. 117° 35' 45".

Wallowa Valley—K57AT, Wallowa Valley TV Assn. Inc., Star Rte., Enterprise, OR (KHQ-TV Ch. 6 Spokane, WA)—20-w, lat. 45° 35' 28", long. 117° 35' 45".

Wallowa Valley—K63AT, Wallowa Valley TV Assn. Inc., Star Rte., Enterprise, OR (KREM-TV Ch. 2 Spokane, WA)—100-w, lat. 45° 22' 45", long. 117° 22' 31".

Wallowa Valley—K65AY, Wallowa Valley TV Assn. Inc., Star Rte., Enterprise, OR (KXLY-TV Ch. 4 Spokane, WA)—100-w, lat. 45° 22' 45", long. 117° 22' 31".

Wallowa Valley—K67BF, Wallowa Valley TV Assn. Inc., Star Rte., Enterprise, OR (KHQ-TV Ch. 6 Spokane, WA)—100-w, lat. 45° 22' 45", long. 117° 22' 31".

Wallowa Valley—K69AD, Wallowa Valley TV Assn. Inc., Star Rte., Enterprise, OR (KSPS-TV Ch. 7 Spokane, WA)—20-w, lat. 45° 22' 45", long. 117° 22' 31".

Warrenton—See K75AJ, Gearhart.

Warrenton—See K78AQ, Gearhart.

Warrenton—See K81AQ, Gearhart.

Wasco—K33CJ, North Sherman TV Co-op, Box 27, Wasco, OR (KATU Ch. 2 Portland)—20-w, lat. 45° 44' 26", long. 120° 43' 46".

Wasco—K41CL, North Sherman TV Co-op, Box 27, Wasco, OR (KGW-TV Ch. 8 Portland)—100-w, lat. 45° 44' 26", long. 120° 43' 46".

Wasco—K57CQ, North Sherman TV Co-op, Box 27, Wasco, OR (KON-TV Ch. 6 Portland)—100-w, lat. 45° 44' 26", long. 120° 43' 46".

Wasco—K62AS, Sherman County Intermediate Education District, Box 404, Moro, OR (KTVR Ch. 13 La Grande)—100-w, lat. 45° 44' 26", long. 120° 43' 46".

Wasco & Happner—K67AD, North Sherman TV Co-op, Box 27, Wasco, OR (KPTV Ch. 12 Portland)—100-w, lat. 45° 44' 26", long. 120° 43' 46".

Wedderburn—See K02IQ, Gold Beach.

Wedderburn—K04MG, Community TV Assn. Inc., Box 9, Gold Beach, OR (KSYS Ch. 8 Medford)—20-w, lat. 42° 24' 03", long. 124° 21' 29".

West Side—See K07NR, Lakeview.

Weston—See K05BQ, Adams.

Weston—K11LE, Wildhorse Farmers TV Assn., Box 263, Weston, OR (KNDU Ch. 25 Richland-Pasco-Kennewick, WA)—1-w, lat. 45° 47' 53", long. 118° 23' 50".

Wheeler—See K57DK, Manzanita.

White City—See K03EI, Eagle Point.

Wilderville—See K09PS, Murphy.

Williams—K02JJ, Southern Oregon Public Television Inc., 34 S. Fir St., Medford, OR 97501 (KSYS Ch. 8 Medford)—1-w, lat. 42° 10' 00", long. 123° 17' 53".

Williams—K04JP, Freedom Communications Inc., Box 10, Medford, OR 97501 (KTVL Ch. 10 Medford)—5-w, lat. 42° 10' 00", long. 123° 17' 53".

Williams—K07HS, California-Oregon Bcstg. Inc., 125 S. Fir, Medford, OR 97501 (KOBH Ch. 5 Medford)—5-w, lat. 42° 10' 00", long. 123° 17' 53".

Willowdale—K03EZ, Cross Keys TV Corp., Box 440, Madras, OR (KOAC-TV Ch. 7 Corvallis)—1-w, lat. 44° 47' 13", long. 120° 56' 31".

Willowdale—K05GK, Cross Keys TV Corp., Box 440, Madras, OR (KEZI Ch. 9 Eugene)—1-w, lat. 44° 47' 13", long. 120° 56' 31".

Willowdale—K110L, Cross Keys TV Corp., Box 440, Madras, OR (KVAL-TV Ch. 13 Eugene)—1-w, lat. 44° 47' 13", long. 120° 56' 31".

Winchester—See K53CU, Deer Creek.

Winchester—See K68BQ, Glide.

Windy Creek—See K02GT, Azalea.

Winston—K07L, KEZI Inc., Box 7009, Eugene, OR 97401 (KEZI Ch. 9 Eugene)—1-w, lat. 43° 07' 51", long. 123° 25' 06".

Wolf Creek—See K02GT, Azalea.

Wolf Creek—See K12FV, Azalea.

Wolf Creek—See K48BS, Glendale.

Pennsylvania

Allentown-Bethlehem—W26AD, The New York Times Co., 229 W. 43rd St., New York, NY 10036 (WNEP-TV Ch. 16 Scranton & Wilkes-Barre)—100-w, lat. 40° 34' 01", long. 75° 26' 05".

Altoona (Fairview-Wehwood section)—W57AH, Smith Bcstg. Group, 211 Townsend, Birmingham, MI 48009 (WWCP-TV Ch. 8 Johnstown)—100-w, lat. 40° 34' 11", long. 78° 26' 25".

***Altoona (Pleasant Valley & west side of business district)**—W68AG, Evergreen Bcstg. Corp., Box 2248, Altoona, PA 16603 (WATM-TV Ch. 23 Altoona)—100-w, lat. 40° 31' 02", long. 78° 23' 10".

***Bailey Corners**—W10BW, Diversified Communications, 415 Lacakawana Ave., Scranton, PA 18503 (WYOU Ch. 22 Scranton & Wilkes-Barre), lat. 41° 40' 59", long. 76° 28' 59".

***Bear Creek**—W63AI, Scranton Broadcasters, lat. 41° 11' 08", long. 75° 45' 33".

Bellefonte, State College & Unionville—W77AD, AGM Television, 248 E. Prospect Ave., State College, PA. 100-w, lat. 40° 53' 32", long. 77° 51' 49".

Bellefonte, State College & Unionville—W79AN, AGM Television, 248 E. Prospect Ave., State College, PA (WJAC-TV Ch. 6 Johnstown)—100-w, lat. 40° 53' 32", long. 77° 51' 49".

Bethlehem—See W26AD, Allentown.

Brookville—W51AO, Cornerstone Television Inc., Rte. 48, Signal Hill Dr., Wall, PA 15148-1499 (WPBC-TV Ch. 40 Greensburg-Pittsburgh), lat. 41° 07' 11", long. 79° 06' 51".

Canton & Troy areas—W65AA, Northeastern Pennsylvania ETV Assn., The Public Bcstg. Center, Pittston, PA 18640 (WVIA-TV Ch. 44 Scranton, Wilkes-Barre & Hazleton)—100-w, lat. 41° 39' 03", long. 76° 42' 23".

Chambersburg—W38AN, WITF Inc., Box 2954, Harrisburg, PA 17105 (WITF-TV Ch. 33 Harrisburg)—100-w, lat. 40° 03' 00", long. 77° 44' 54".

Clarks Summit—W19AR, Diversified Communications, 415 Lackawana Ave., Scranton, PA 18503 (WYOU Ch. 22 Scranton & Wilkes-Barre)—100-w, lat. 41° 27' 59", long. 75° 41' 09".

Clarks Summit, Dalton & Waverly—W32AD, The New York Times Co., 229 W. 43rd St., New York, NY 10036 (WNEP-TV Ch. 16 Scranton & Wilkes-Barre)—100-w, lat. 41° 28' 01", long. 75° 41' 12".

Clarks Summit, Dalton, Scranton (parts) & Waverly—W48AQ, Northeastern Pennsylvania ETV Association, The Public Bcstg. Center, Pittston, PA 18640 (WVIA-TV Ch. 44 Scranton, Wilkes-Barre & Hazleton)—100-w, lat. 41° 28' 01", long. 75° 41' 12".

Clarks Summit, Dalton, Scranton (parts), Waverly & Dickson City—W51BP, WBRE Associates, 62 S. Franklin St., Wilkes-Barre, PA 18773 (WBRE-TV Ch. 28 Wilkes-Barre & Scranton)—100-w, lat. 41° 28' 01", long. 75° 41' 12".

Dalton—See W32AD, Clarks Summit.

Dalton—See W38AC, Clarks Summit.

Dalton—See W48AQ, Clarks Summit.

Dickson City—See W38AC, Clarks Summit.

Dubolstown, Montoursville & South Williamsport—W72AM, WHTM-TV Inc., 3235 Hoffman St., Harrisburg, PA 17105 (WHTM-TV Ch. 27 Harrisburg-York-Lebanon)—100-w, lat. 41° 13' 07", long. 76° 57' 29".

East Towanda, Towanda & Wysox—W25AQ, Northeastern Pennsylvania ETV Association, The Public Bcstg. Center, Pittston, PA 18640 (WVIA-TV Ch. 44 Scranton, Wilkes-Barre & Hazleton)—100-w, lat. 41° 40' 59", long. 76° 28' 59".

Elliottsburg—W12CA, Ronald E. Deitrich, Box 155, Rte. 1, Elliottsburg, PA 17024 (WKBS-TV Ch. 47 Altoona)—10-w, lat. 40° 24' 24", long. 77° 18' 32".

***Erle**—W44AG, Heidi A. Terrill, 147-4 Maine St., Travis AFB, CA 94535 (KTBN-TV Ch. 40 Santa Ana-Los Angeles, CA via satellite)—100-w, lat. 42° 02' 20", long. 80° 03' 45".

Fairview-Wehwood—See W57AH, Altoona.

Harrisburg—W53HJ, Tele/Visual Corp., Box 2106, Harrisburg, PA (WKBS-TV Ch. 47 Altoona)—100-w, lat. 40° 11' 30", long. 76° 52' 03".

Harrisburg—W65AV, Tele/Visual Corp., Box 2106, Harrisburg, PA (WPHL-TV Ch. 17 Philadelphia)—100-w, lat. 40° 11' 30", long. 76° 52' 03".

Harrisburg—W72AS, Tele/Visual Corp., Box 2106, Harrisburg, PA (WTFX-TV Ch. 29 Philadelphia)—100-w, lat. 40° 11' 30", long. 76° 52' 03".

Hawley & Paupack—W62AO, Northeastern Pennsylvania ETV Association, The Public Bcstg. Center, Pittston, PA 18640 (WVIA-TV Ch. 44 Scranton, Wilkes-Barre & Hazleton)—100-w, lat. 41° 29' 03", long. 75° 10' 28".

Honesdale—W80AM, Northeastern Pennsylvania ETV Association, The Public Bcstg. Center, Pittston, PA 18640 (WVIA-TV Ch. 44 Scranton, Wilkes-Barre & Hazleton)—100-w, lat. 41° 34' 45", long. 75° 15' 08".

Huntingdon—W63AJ, Evergreen Bcstg. Corp., 1450 Scalp Ave., Johnstown, PA 15904 (WWCP-TV Ch. 8 Johnstown)—100-w, lat. 40° 29' 51", long. 78° 08' 00".

Your message in this ad space could cost
as little as \$95, and it will reach the
people important to you!

Television & Cable Factbook

Hyndman—See W05AN, Ellerslie, MD.

Hyndman—See W08BC, Ellerslie, MD.

Hyndman—See W12AS, Ellerslie, MD.

Laceyville & Wyalusing—W77AI, Northeastern Pennsylvania ETV Association, The Public Bcstg. Center, Pittston, PA 18640 (WVIA-TV Ch. 44 Scranton, Wilkes-Barre & Hazleton)—100-w, lat. 41° 37' 47", long. 76° 13' 04".

Lake Ariel, South Canaan & Waymart—W56AQ, Northeastern Pennsylvania ETV Association, The Public Bcstg. Center, Pittston, PA 18640 (WVIA-TV Ch. 44 Scranton, Wilkes-Barre & Hazleton)—100-w, lat. 41° 32' 37", long. 75° 27' 44".

***Lock Haven**—W61BU, Diversified Communications, 415 Lackawana Ave., Scranton, PA 18503 (WYOU Ch. 22 Scranton & Wilkes-Barre)—100-w, lat. 41° 07' 11", long. 77° 24' 26".

Mansfield—W54AV, Diversified Communications, 415 Lackawana Ave., Scranton, PA 18503 (WYOU Ch. 22 Scranton & Wilkes-Barre)—100-w, lat. 41° 45' 34", long. 76° 55' 31".

Mansfield & neighboring area—W63AB, Northeastern Pennsylvania ETV Association, The Public Bcstg. Center, Pittston, PA 18640 (WVIA-TV Ch. 44 Scranton, Wilkes-Barre & Hazleton)—100-w, lat. 41° 45' 34", long. 76° 55' 31".

Martinsburg—W65AL, Smith Bcstg. Group, 211 Townsend, Birmingham, MI 48009 (WWCP-TV Ch. 8 Johnstown)—100-w, lat. 40° 17' 37", long. 78° 15' 38".

***Meadville**—W56BS, Priscilla L. Schwier, 345 E. Front St., Perrysburg, OH 43551 (WICU-TV Ch. 12 Erie)—0.1-w, lat. 41° 37' 48", long. 80° 10' 30".

Mehoopany, Meshoppen & Tunkhannock—W66AB, Northeastern Pennsylvania ETV Association, The Public Bcstg. Center, Pittston, PA 18640 (WVIA-TV Ch. 44 Scranton, Wilkes-Barre & Hazleton)—100-w, lat. 41° 30' 45", long. 76° 04' 16".

Meshoppen—See W66AB, Mehoopany.

Minersville, Port Carbon & Pottsville—W61AG, The New York Times Co., 229 W. 43rd St., New York, NY 10036 (WNEP-TV Ch. 16 Scranton & Wilkes-Barre)—100-w, lat. 40° 40' 33", long. 76° 11' 54".

Minersville, Port Carbon & Pottsville—W66AI, Diversified Communications, 415 Lackawana Ave., Scranton, PA 18503 (WYOU Ch. 22 Scranton & Wilkes-Barre)—100-w, lat. 40° 40' 33", long. 76° 11' 54".

Minersville, Port Carbon & Pottsville—W72AI, WBRE Associates, 62 S. Franklin St., Wilkes-Barre, PA 18773 (WBRE-TV Ch. 28 Wilkes-Barre & Scranton)—100-w, lat. 40° 40' 38", long. 76° 12' 04". Requests CP for change to Ch. 24. BPTT-910508A.

Montoursville—See W72AM, Dubois-town.

Palmerton—W83AA, Radio New Jersey, Box 100, Hackettstown, NJ 07840. Lat. 40° 46' 54", long. 75° 38' 42".

Palmerton, Slatedale & Slatington—W33AQ, Radio New Jersey, Box 100, Hackettstown, NJ 07840 (WNEP-TV Ch. 16 Scranton & Wilkes-Barre)—10-w, lat. 40° 46' 53", long. 75° 38' 33".

Palmerton, Slatedale & Slatington—W73AA, WBRE Associates, 62 S. Franklin St., Wilkes-Barre, PA 18773 (WBRE-TV Ch. 28 Wilkes-Barre & Scranton)—100-w, lat. 40° 46' 54", long. 75° 38' 42".

Paupack—See W62AO, Hawley.

Philadelphia—W35AB, Spanish International Communications Corp., 460 W. 42nd St., New York, NY 10036 (WXTV Ch. 41 New York, NY-Paterson, NJ)—1000-w, lat. 40° 02' 21", long. 75° 14' 13".

Pine Grove—W59AE, Northeastern Pennsylvania ETV Association, The Public Bcstg. Center, Pittston, PA 18640 (WVIA-TV Ch. 44 Scranton, Wilkes-Barre), lat. 40° 31' 55", long. 76° 11' 49".

Pleasant Valley—See W68AG, Altoona.

Port Carbon—See W61AG, Minersville.

Port Carbon—See W66AI, Minersville.

Port Carbon—See W72AI, Minersville.

Pottsville—See W61AG, Minersville.

Pottsville—See W66AI, Minersville.

Pottsville—See W72AI, Minersville.

Reading—W59CC, WITF Inc., 1982 Locust Lane, Harrisburg, PA 17109 (WITF-TV Ch. 33 Harrisburg)—1-w, lat. 40° 21' 14", long. 75° 53' 57".

Scranton—See W38AC, Clarks Summit.

Scranton—See W48AQ, Clarks Summit.

Slatedale—See W33AQ, Palmerton.

Slatedale—See W73AA, Palmerton.

Slatington—See W33AQ, Palmerton.

Slatington—See W73AA, Palmerton.

Somerset—W57BM, Evergreen Bcstg. Corp., 1450 Scalp Ave., Johnstown, PA 15904, lat. 40° 00' 10", long. 79° 01' 43".

South Canaan—See W56AQ, Lake Ariel.

South Williamsport—See W72AM, Dubois-town.

***State College**—W13BK, AGK Communications Inc., Box 95, Syracuse, NY 13250 (WWLF-TV Ch. 56 Hazleton)—10-w, lat. 40° 48' 43", long. 78° 00' 24".

State College—W59AI, Evergreen Bcstg. Corp., 1450 Scalp Ave., Johnstown, PA 15904 (WWCP-TV Ch. 8 Johnstown)—100-w, lat. 40° 53' 32", long. 77° 51' 49".

State College—See W77AD, Bellefonte.

State College—See W79AN, Bellefonte.

Stroudsburg—W60AH, Diversified Communications, 415 Lackawana Ave., Scranton, PA 18503 (WYOU Ch. 22 Scranton & Wilkes-Barre)—100-w, lat. 40° 58' 25", long. 75° 11' 18".

Stroudsburg—W64AL, WBRE Associates, 62 S. Franklin St., Wilkes-Barre, PA 18773 (WBRE-TV Ch. 28 Wilkes-Barre & Scranton)—100-w, lat. 40° 58' 25", long. 75° 11' 18".

Stroudsburg—W66AL, The New York Times Co., 229 W. 43rd St., New York, NY 10036 (WNEP-TV Ch. 16 Scranton & Wilkes-Barre)—100-w, lat. 40° 58' 25", long. 75° 11' 18".

Towanda—W08CO, The New York Times Co., 16 Montage Mountain Rd., Moosic, PA 18507 (WNEP-TV Ch. 16 Scranton & Wilkes-Barre)—10-w, lat. 41° 40' 52", long. 76° 28' 55".

Towanda—See W25AQ, East Towanda.

Towanda—W69CE, The New York Times Co., 16 Montage Mountain Rd., Moosic, PA 18507 (WNEP-TV Ch. 16 Scranton & Wilkes-Barre)—100-w, lat. 41° 40' 52", long. 76° 28' 55". Note: Licensed as LPTV.

Troy—See W65AA, Canton.

Tunkhannock—See W66AB, Mehoopany.

Unionville—See W77AD, Bellefonte.

Unionville—See W79AN, Bellefonte.

***Warren**—W48AL, Great Lakes Communications Inc., 3514 State St., Erie, PA 16508 (WCU-TV Ch. 12 Erie)—100-w, lat. 41° 48' 31", long. 79° 09' 50".

Waverly—See W32AD, Clarks Summit.

Waverly—See W38AC, Clarks Summit.

Waverly—See W48AQ, Clarks Summit.

Waymart—See W56AQ, Lake Ariel.

Wellersburg—W07AL, Wellersburg TV Inc., 1059 National Hwy., Lavale, MD (WTAE-TV Ch. 4 Pittsburgh)—1-w, lat. 39° 44' 24", long. 78° 53' 42".

Wellersburg—W09AI, Wellersburg TV Inc., 1059 National Hwy., Lavale, MD (KDKA-TV Ch. 2 Pittsburgh)—1-w, lat. 39° 44' 24", long. 78° 53' 42".

Wellersburg—W13AP, Wellersburg TV Inc., 1059 National Hwy., Lavale, MD (WJAC-TV Ch. 6 Johnstown)—1-w, lat. 39° 44' 24", long. 78° 53' 42".

West Nanticoke—W02AL, Tibury Knob Inc., Tibury Terrace, PA. 1-w, lat. 41° 12' 24", long. 75° 59' 39".

Williamsport—W13BJ, WGAL-TV Inc., Box 7127, Lancaster, PA 17604 (WGAL Ch. 8 Lancaster)—10-w, lat. 41° 12' 35", long. 76° 57' 20". Note: Licensed as LPTV.

Williamsport—W20AD, New York Times Broadcast Service Inc., 803 Channel 3 Dr., Memphis, TN 38103 (WNEP-TV Ch. 16 Scranton & Wilkes-Barre)—100-w, lat. 41° 14' 35", long. 77° 00' 15". Note: Licensed as LPTV.

Williamsport—W26AT, Diversified Communications, 415 Lackawana Ave., Scranton, PA 18503 (WYOU-TV Ch. 22 Scranton & Wilkes-Barre)—100-w, lat. 41° 14' 53", long. 77° 01' 58".

Williamsport—W30AN, WBRE Associates, 62 S. Franklin St., Wilkes-Barre, PA 18773 (WBRE-TV Ch. 28 Wilkes-Barre & Scranton) lat. 41° 14' 53", long. 77° 01' 58".

Williamsport—W55AG, Diversified Communications, 5 Milk St., Portland, ME 04112 (WYOU Ch. 22 Scranton & Wilkes-Barre)—1-w, lat. 41° 14' 53", long. 77° 01' 58".

Williamsport—W70BA, WHP Inc., Box 1507, Harrisburg, PA 17105 (WHP-TV Ch. 21 Harrisburg-York)—100-w, lat. 41° 13' 07", long. 76° 57' 29".

Williamsport—W76AK, WBRE Associates, 62 S. Franklin St., Wilkes-Barre, PA 18773 (WBRE-TV Ch. 28 Wilkes-Barre & Scranton)—100-w, lat. 41° 14' 53", long. 77° 01' 58".

Williamsport—W80AJ, WGAL-TV Inc., Box 7127, Lancaster, PA 17604 (WGAL-TV Ch. 8 Lancaster)—100-w, lat. 41° 13' 07", long. 76° 57' 29".

Wyalusing—See W77AI, Laceyville.

Wysox—See W25AQ, East Towanda.

York—W62AU, WHTM-TV Inc., 3235 Hoffman St., Harrisburg, PA 17105 (WHTM-TV Ch. 27 Harrisburg-York-Lebanon)—100-w, lat. 40° 00' 05", long. 76° 41' 43".

Rhode Island

Providence—W48AE, Freedom WLNE-TV Inc., 430 County St., New Bedford, MA 02741 (WLNE Ch. 6 Providence, RI-New Bedford, MA)—100-w, lat. 41° 48' 18", long. 71° 28' 24".

Westerly—W62AB, Rhode Island Public Telecommunications Authority, 24 Mason St., Providence, RI 02903 (WSBE-TV Ch. 36 Providence)—100-w, lat. 41° 23' 23", long. 71° 49' 18".

Translators—Rhode Island

Woonsocket—W54AW, Freedom WLNE-TV Inc., 430 County St., New Bedford, MA 02741 (WLNE-TV Ch. 6 Providence, RI-New Bedford, MA), lat. 41° 59' 35", long. 71° 30' 33".

South Carolina

Batesburg & Leesville—W02BA, Lewis Bcstg. Corp., Drawer M, Columbia, SC 29250 (WLTX Ch. 19 Columbia)—10-w, lat. 33° 55' 27", long. 81° 29' 27".

***Camden**—W07BT, Capitol Communications Inc., 6027 Devine St., Columbia, SC 29250 (WLTX Ch. 19 Columbia)—10-w, lat. 34° 14' 17", long. 80° 37' 52".

Charleston—W18AR, Albritton Communications Co., Box 10866, Charleston, SC 29411 (WCIV Ch. 4 Charleston)—1000-w, lat. 32° 47' 15", long. 79° 51' 00". Licensed as LPTV.

***Charleston**—W69AZ, Barbara Smith, 7007 Groveton Dr., Clinton, MD. 100-w, lat. 32° 47' 15", long. 79° 51' 00".

***Columbia**—W51BR, National Minority TV Inc., Box C-11951, Santa Ana, CA 92711. Lat. 34° 02' 39", long. 80° 59' 52".

Columbia—W66BB, Bogner Bcst. Equipment Corp., 401 Railroad Ave., Westbury, NY 11590 (KTBN-TV Ch. 40 Santa Ana-Los Angeles, CA via satellite), lat. 34° 00' 59", long. 81° 00' 45".

Georgetown—W51AT, Dove Bcstg. Inc., Box 1616, Greenville, SC 29602 (WGSE Ch. 43 Myrtle Beach)—1000-w, lat. 33° 25' 58", long. 79° 16' 16". Note: Licensed as LPTV.

Great Falls—W05AV, Lewis Bcstg. Corp., Drawer M, Columbia, SC 29250 (WLTX Ch. 19 Columbia)—10-w, lat. 34° 35' 24", long. 80° 55' 39".

***Greenville**—W58BQ, National Minority TV Inc., Box C-11951, Santa Ana, CA 92711 (KTBN-TV Ch. 40 Santa Ana-Los Angeles, CA via satellite)—795-w, lat. 34° 38' 51", long. 82° 16' 13".

***Greenville**—W66AR, Mark III Bcstg. Co. Inc., Box 40, Anderson, SC 29622 (WAXA Ch. 40 Anderson)—100-w, lat. 34° 56' 26", long. 82° 24' 41".

Greenville (north)—W10AJ, Spartan Radiocasting Co., Box 1717, Spartanburg, SC 29304 (WSPA-TV Ch. 7 Greenville-Spartanburg, SC & Asheville, NC)—1-w, lat. 34° 56' 30", long. 82° 25' 05".

Greenville (portion) & contiguous area—W02AQ, WLOS Inc., Box 2150, Asheville, NC 28802 (WLOS Ch. 13 Greenville-Spartanburg, SC & Asheville, NC)—10-w, lat. 34° 51' 24", long. 82° 23' 50".

Landrum—See W05AC, Columbus, NC.

Leesville—See W02BA, Batesburg.

Myrtle Beach—W68BZ, Diversified Communications, 3215 Cashua Dr., Florence, SC 29501-6303 (WPDE-TV Ch. 15 Florence)—1000-w, lat. 33° 40' 22", long. 78° 54' 06". Note: Licensed as LPTV.

Newberry—W08BT, Lewis Bcstg. Corp., Drawer M, Columbia, SC 29250 (WLTX Ch. 19 Columbia)—1-w, lat. 34° 15' 12", long. 81° 35' 44".

Orangeburg—W08BU, Lewis Bcstg. Corp., Drawer M, Columbia, SC 29250 (WLTX Ch. 19 Columbia)—1-w, lat. 33° 31' 04", long. 80° 50' 33".

Orangeburg—W17AE, Columbia TV Broadcasters Inc., Box 4217, 5807 Shakespeare Rd., Columbia, SC 29240 (WOLO-TV Ch. 25 Columbia), lat. 33° 27' 53", long. 80° 56' 42". Note: Licensed as LPTV.

Pickens—W05AO, WLOS Inc., Box 2150, Asheville, NC 28802 (WLOS Ch. 13 Greenville-Spartanburg, SC & Asheville, NC)—10-w, lat. 34° 54' 02", long. 82° 39' 33".

Rock Hill—W55AA, South Carolina ETV Commission, 2712 Millwood Ave., Columbia, SC 29250 (WRLK-TV Ch. 35 Columbia)—100-w, lat. 34° 55' 37", long. 81° 03' 07".

Spartanburg (portion)—W11AP, WLOS Inc., Box 2150, Asheville, NC 28802 (WLOS Ch. 13 Greenville-Spartanburg, SC & Asheville, NC)—10-w, lat. 34° 57' 03", long. 81° 56' 19".

Sumter—W08BS, Lewis Bcstg. Corp., Drawer M, Columbia, SC 29250 (WLTX Ch. 19 Columbia)—10-w, lat. 33° 56' 50", long. 80° 23' 10".

South Dakota

Aberdeen—K07JD, State Board of Directors for ETV, 414 E. Clark, Vermillion, SD 57069-2390 (KDSD-TV Ch. 16 Aberdeen)—10-w, lat. 45° 27' 05", long. 98° 31' 35".

Belle Fourche—K19CG, State Board of Directors for ETV, 414 E. Clark, Vermillion, SD 57069-2390 (KPSD-TV Ch. 13 Eagle Butte)—10-w, lat. 44° 39' 24", long. 103° 50' 49".

Burke & Gregory—K12HC, Rosebud TV Inc., Gregory, SD (KDLT Ch. 5 Mitchell-Sioux Falls)—10-w, lat. 43° 11' 15", long. 99° 19' 06".

Campbell County—See K62AV, Lowry.

Campbell County—See K68BM, Lowry.

***Chamberlain**—K23BR, State Board of Directors for ETV, 414 E. Clark, Vermillion, SD 57069-2390 (KTSD-TV Ch. 10 Pierre)—100-w, lat. 43° 48' 38", long. 99° 19' 52".

***Cherry Creek**—K02DX, Cherry Creek TV Club, Cherry Creek, SD (KHSD-TV Ch. 11 Lead)—1-w, lat. 44° 36' 37", long. 101° 29' 26".

***Cherry Creek**—K08JF, Cherry Creek TV Club, Cherry Creek, SD (KJVV-TV Ch. 5 Lead-Deadwood)—1-w, lat. 44° 36' 37", long. 101° 29' 26".

***Custer**—K28CZ, Mid Continent Bcstg. Co., 501 S. Phillips Ave., Sioux Falls, SD 57102. Lat. 43° 44' 42", long. 103° 28' 51".

Deadwood—K13HY, Duhamel Bcstg. Enterprises, Box 1760, Rapid City, SD 57709 (KOTA-TV Ch. 3 Rapid City)—1-w, lat. 44° 22' 38", long. 103° 43' 12".

Eagle Butte—K07LJ, Eagle Butte Men's Club Inc., Eagle Butte, SD (KPRY-TV Ch. 4 Pierre)—1-w, lat. 44° 59' 47", long. 101° 14' 13".

Eagle Butte—K09HQ, Eagle Butte Men's Club Inc., Eagle Butte, SD. 1-w, lat. 44° 59' 47", long. 101° 14' 13".

Edgemont—K06AK, Edgemont TV Booster Club, 501 9th St., Edgemont, SD (KTWO-TV Ch. 2 Casper, WY)—1-w, lat. 43° 17' 50", long. 103° 50' 04".

Edgemont—K10KW, Edgemont TV Booster Club, 501 9th St., Edgemont, SD (KJVV-TV Ch. 5 Lead-Deadwood)—1-w, lat. 43° 17' 49", long. 103° 50' 03".

Edgemont—K12AJ, Edgemont TV Booster Club, 501 9th St., Edgemont, SD (KOTA-TV Ch. 3 Rapid City)—1-w, lat. 43° 17' 49", long. 103° 50' 03".

Edgemont—K64AL, State Board of Directors for ETV, 414 E. Clark, Vermillion, SD 57069-2390 (KBHE-TV Ch. 9 Rapid City)—10-w, lat. 43° 22' 09", long. 103° 44' 01".

Edmonds County—See K62AV, Lowry.

Edmonds County—See K68BM, Lowry.

Gettysburg—K07GT, Gettysburg TV Booster Club, Potter County News, Gettysburg, SD (KFYR-TV Ch. 5 Bismarck, ND)—1-w, lat. 45° 02' 40", long. 99° 56' 05".

Gregory—See K12HC, Burke.

***Herreid**—K07KU, City of Herreid, lat. 45° 50' 00", long. 100° 05' 00".

Hot Springs—K05AJ, Hot Springs TV Club, Box 354, Hot Springs, SD (KSIF Ch. 10 Scottsbluff-Gering, NE)—1-w, lat. 43° 26' 31", long. 103° 27' 27".

Hot Springs—K13BH, Hot Springs TV Club, Box 354, Hot Springs, SD (KOTA-TV Ch. 3 Rapid City)—1-w, lat. 43° 26' 31", long. 103° 27' 27".

Ipswich—K59BL, South Dakota Five County TV Translator District, 610 E. Lincoln, Gettysburg, SD (KDLT Ch. 5 Mitchell-Sioux Falls)—100-w, lat. 45° 48' 07", long. 99° 12' 59".

Kadoka—K13AB, Kadoka Community Betterment Assn., Kadoka, SD. 1-w, lat. 43° 50' 24", long. 101° 30' 22".

Kadoka—See K69DJ, Philip.

Lake Andes—K57BX, Midcontinent Bcstg. Co., 501 S. Phillips Ave., Sioux Falls, SD 57102 (KELO-TV Ch. 11 Sioux Falls)—100-w, lat. 43° 05' 00", long. 98° 28' 27". Requests Cp for change to lat. 43° 04' 59", long. 98° 28' 28". BPTT-910429AL.

***Lead**—K20CK, Duhamel Bcstg. Enterprises, Box 1760, Rapid City, SD 57709. 10-w, lat. 44° 19' 36", long. 103° 50' 12".

Lemmon—K04GO, Lemmon TV Assn. Inc., Lemmon, SD (KHSD-TV Ch. 11 Lead)—1-w, lat. 45° 56' 32", long. 102° 10' 19".

Lemmon—K07FG, Lemmon TV Assn. Inc., Lemmon, SD (KFYR-TV Ch. 5 Bismarck, ND)—1-w, lat. 45° 56' 41", long. 102° 10' 02".

Lemmon—K09FG, Lemmon TV Assn. Inc., Lemmon, SD (KXMA-TV Ch. 2 Dickinson, ND)—1-w, lat. 45° 56' 41", long. 102° 10' 02".

***Leola**—K34CO, Midcontinent Bcstg. Co., 501 S. Phillips Ave., Sioux Falls, SD 57102.—100-w, lat. 45° 38' 57", long. 099° 12' 59".

***Long Valley**—K58BD, Martin TV Club Inc., Box 234, Martin, SD (KJVV-TV Ch. 5 Lead-Deadwood)—100-w, lat. 43° 25' 55", long. 101° 32' 50".

Lowry—K56AX, County TV Translators, lat. 45° 16' 34", long. 99° 59' 03".

Lowry (Counties of Campbell, Edmonds, McPherson, Potter & Walworth)—K62AV, South Dakota Five County TV Translator District, 610 E. Lincoln, Gettysburg, SD (KDLT Ch. 5 Mitchell-Sioux Falls)—1000-w, lat. 45° 16' 34", long. 99° 59' 03".

Lowry (Counties of Campbell, Edmonds, McPherson, Potter & Walworth)—K68BM, South Dakota Five County TV Translator District, 610 E. Lincoln, Gettysburg, SD (KPRY-TV Ch. 4 Pierre)—1000-w, lat. 45° 16' 34", long. 99° 59' 03".

Martin—K02GK, Martin TV Club Inc., Box 234, Martin, SD (KHSD-TV Ch. 11 Lead)—10-w, lat. 43° 12' 03", long. 101° 46' 29".

***Martin**—K06JY, Martin TV Club Inc., Box 234, Martin, SD (KJVV-TV Ch. 5 Lead-Deadwood)—10-w, lat. 43° 10' 40", long. 101° 44' 18".

McPherson County—See K62AV, Lowry.

McPherson County—See K68BM, Lowry.

Midland—K07KA, State Board of Directors for ETV, 414 E. Clark, Vermillion, SD 57069-2390. Lat. 44° 04' 25", long. 101° 09' 40".

Mitchell—K07QL, SDTV Inc., 300 N. Dakota Ave., Suite 13, Sioux Falls, SD 57102 (KSFY-TV Ch. 13 Sioux Falls)—10-w, lat. 43° 41' 54", long. 97° 55' 58".

Mitchell—K09JN, State Board of Directors for ETV, 414 E. Clark, Vermillion, SD 57069-2390 (KUSD-TV Ch. 2 Vermillion)—10-w, lat. 43° 41' 53", long. 97° 56' 04".

Mobridge—K07CE, Rattlesnake Butte TV Assn., Box 258, Mobridge, SD (KFYR-TV Ch. 5 Bismarck, ND)—1-w, lat. 45° 33' 36", long. 100° 25' 46".

Mobridge—K09KK, Mobridge TV Assn., Box 258, Mobridge, SD (KPLD-TV Ch. 6 Reliance)—1-w, lat. 45° 32' 36", long. 100° 21' 00".

Murdo—K12NB, Murdo Lion's Club, lat. 43° 56' 40", long. 100° 40' 25".

Philip—K02IN, Philip TV Assn., Philip, SD (KEVN-TV Ch. 7 Rapid City)—1-w, lat. 44° 00' 32", long. 101° 39' 55".

Philip—K04GV, State Board of Directors for ETV, 414 E. Clark, Vermillion, SD 57069-2390. Lat. 43° 58' 05", long. 101° 42' 10".

Philip—K09CT, Philip TV Assn., Philip, SD. 1-w, lat. 44° 02' 40", long. 101° 39' 58".

Philip—K12JP, Philip TV Assn., Philip, SD (KOTA-TV Ch. 3 Rapid City)—1-w, lat. 44° 02' 40", long. 101° 39' 58".

Philip & Kadoka—K69DJ, Midcontinent Bcstg. Co., 501 S. Phillips Ave., Sioux Falls, SD 57102 (KPLD-TV Ch. 6 Reliance)—100-w, lat. 43° 58' 01", long. 101° 42' 24".

Pickstown—K61AS, State Board of Directors for ETV, 414 E. Clark, Vermillion, SD 57069-2390 (KTSD-TV Ch. 10 Pierre)—10-w, lat. 43° 04' 57", long. 98° 28' 40".

Pine Ridge—K06HG, State Board of Directors for ETV, 414 E. Clark, Vermillion, SD 57069-2390 (KBHE-TV Ch. 9 Rapid City)—1-w, lat. 43° 01' 06", long. 102° 33' 15".

Pine Ridge—K13LE, Teepee Vision Corp., Box 146, Pine Ridge, SD (KHSD-TV Ch. 11 Lead)—1-w, lat. 43° 02' 35", long. 102° 32' 56".

Potter County—See K62AV, Lowry.

Potter County—See K68BM, Lowry.

Pringle—K55AV, State Board of Directors for ETV, 414 E. Clark, Vermillion, SD 57069-2390 (KBHE-TV Ch. 9 Rapid City)—10-w, lat. 43° 44' 43", long. 103° 28' 50".

Rapid City—K15AC, Mid Continent Bcstg. Co., 501 S. Phillips Ave., Sioux Falls, SD 57102. Lat. 44° 04' 14", long. 103° 15' 01".

***Sioux Falls**—K23BZ, State Board of Directors for ETV, 414 E. Clark, Vermillion, SD 57069-2390 (KUSD-TV Ch. 2 Vermillion)—1000-w, lat. 43° 44' 32", long. 96° 43' 03".

Sioux Falls—K46CB, Heritage Media Corp., 3600 S. Westport Ave., Sioux Falls, SD 57116-0196 (KDLT Ch. 5 Mitchell-Sioux Falls)—1000-w, lat. 43° 32' 08", long. 96° 44' 34". Note: Licensed as LPTV.

Sisseton—K05FM, Better TV Assn., 7 5th Ave. E, Sisseton, SD (KTHI-TV Ch. 11 Fargo-Grand Forks, ND)—10-w, lat. 45° 37' 30", long. 97° 07' 30".

Sisseton—K12AL, Better TV Assn., 7 5th Ave. E, Sisseton, SD (WDAY-TV Ch. 6 Fargo, ND)—1-w, lat. 45° 40' 26", long. 97° 09' 21".

***Sisseton**—K19CH, State Board of Directors for ETV, 414 E. Clark, Vermillion, SD 57069-2390. Lat. 45° 38' 21", long. 97° 09' 01".

Sisseton—K76DB, State Board of Directors for ETV, 414 E. Clark, Vermillion, SD 57069-2390., lat. 45° 38' 05", long. 97° 08' 50".

Spearfish—K04GW, State Board of Directors for ETV, 414 E. Clark, Vermillion, SD 57069-2390 (KPSD-TV Ch. 13 Eagle Butte)—1-w, lat. 44° 29' 20", long. 103° 50' 00".

***Spearfish**—K69ES, Midcontinent Bcstg. Co., 501 S. Phillips Ave., Sioux Falls, SD 57102—100-w, lat. 44° 29' 34", long. 103° 50' 06".

Spring Creek—K08GF, Todd County Independent School District, Mission, SD (KPLD-TV Ch. 6 Reliance)—1-w, lat. 43° 06' 30", long. 101° 02' 00".

Wagner—K55BG, State Board of Directors for ETV, 414 E. Clark, Vermillion, SD 57069-2390 (KUSD-TV Ch. 2 Vermillion)—100-w, lat. 43° 11' 20", long. 98° 04' 20".

Walworth County—See K62AV, Lowry.

Walworth County—See K68BM, Lowry.

Westa—K13PN, State Board of Directors for ETV, 414 E. Clark, Vermillion, SD 57069-2390 (KBHE-TV Ch. 9 Rapid City)—1-w, lat. 44° 05' 10", long. 102° 27' 35".

Winner (rural area NE)—K07FB, Winner Jr. Chamber of Commerce, Winner, SD (KDLT Ch. 5 Mitchell-Sioux Falls)—1-w, lat. 43° 27' 44", long. 99° 38' 20".

Tennessee

Arthur, Cumberland Gap, Harrogate & Shawnee—W08BD, Middlesboro Emergency Rescue Squad Inc., Box 514, Middlesboro, KY (WLOS Ch. 13 Greenville-Spartanburg, SC & Asheville, NC)—1-w, lat. 36° 35' 10", long. 83° 39' 54".

Coalfield, Fork Mountain, Petros & Wartburg—W07AM, Multimedia WBIR Inc., Box 2760, Greenville, SC 29602 (WBR-TV Ch. 10 Knoxville)—1-w, lat. 36° 07' 21", long. 84° 27' 29".

Cookeville—W28AA, WNT-TV Inc., Box 608, Crossville, TN 38555 (WINT-TV Ch. 20 Crossville)—100-w, lat. 36° 07' 52", long. 85° 27' 28".

Cumberland Gap—See W08BD, Arthur.

Del Rio—W03AL, Dennis B. Freeman, Box 270, Rte. 2, Del Rio, TN 37727 (WBIR-TV Ch. 10 Knoxville)—1-w, lat. 35° 50' 58", long. 82° 57' 32".

***Del Rio**—W07CV, Dennis B. Freeman, Box 270, Rte. 2, Del Rio, TN 37727. 10-w, lat. 35° 50' 58", long. 82° 57' 32".

Del Rio—W08BQ, Dennis B. Freeman, Box 270, Rte. 2, Del Rio, TN 37727 (WLOS Ch. 13 Greenville-Spartanburg, SC & Asheville, NC)—1-w, lat. 35° 50' 58", long. 82° 57' 32".

Ethridge—See W10BV, Lawrenceburg.

Fork Mountain—See W07AM, Coalfield.

Gatlinburg—W04BC, Multimedia WBIR Inc., Box 2760, Greenville, SC 29602 (WBIR-TV Ch. 10 Knoxville)—1-w, lat. 35° 43' 14", long. 83° 29' 35".

Gatlinburg—W12AV, South Central Communications Corp., Box 1388, Knoxville, TN 37901 (WKXT-TV Ch. 8 Knoxville)—1-w, lat. 35° 43' 14", long. 83° 29' 31".

Greenville—W51AU, Holston Valley Bcstg. Corp., Box WKPT, Kingsport, TN 37662 (WKPT-TV Ch. 19 Kingsport-Johnson City-Bristol)—100-w, lat. 36° 01' 24", long. 82° 42' 46".

Harrogate—See W08BD, Arthur.

Huntsville—See W13CK, Oneida.

Kingsport—W25AE, Holston Valley Bcstg. Corp., Box WKPT, Kingsport, TN 37662 (WKPT-TV Ch. 19 Kingsport-Johnson City-Bristol)—100-w, lat. 36° 31' 36", long. 82° 35' 14".

Knoxville—W60AX, Knoxville Community Bcstg. Inc., 3925 McCalla, Knoxville, TN 37910—100-w, lat. 36° 00' 02", long. 83° 56' 52". Requests modification of CP to change to lat. 35° 59' 20", long. 83° 57' 45".

La Folette—W04BM, Multimedia WBIR Inc., Box 2760, Greenville, SC 29602 (WBR-TV Ch. 10 Knoxville)—1-w, lat. 36° 22' 18", long. 84° 07' 38".

Lawrenceburg/Ethridge—W10BV, Sara Hunter Evetts, Box 662, Rte. 2, Ethridge, TN 38455 (WTRT Ch. 26 Florence, AL)—10-w, lat. 35° 22' 03", long. 87° 17' 00".

Lookout Mountain—W07AE, Roy H. Park Bcstg. Inc., Box 898, Greenville, NC 27835-0898 (WDEF-TV Ch. 12 Chattanooga), lat. 35° 00' 11", long. 85° 20' 43".

***Nashville**—W69BB, Talley Television Corp., 1740 Shadowlawn St., Memphis, TN 38106. 100-w, lat. 36° 09' 56", long. 86° 46' 46".

***Oneida-Huntsville**—W13CK, Knoxville Channel 8 L.P., Box 59088, Knoxville, TN 37950-9088 (WQXT-TV Ch. 8 Knoxville)—10-w, lat. 36° 26' 25", long. 84° 25' 26".

Petros—See W07AM, Coalfield.

Sevierville—W22AU, South Central Communications Corp., Box 3848, Evansville, TN 47736 (W34BE Ch. 34 Knoxville)—682-w, lat. 35° 52' 48", long. 83° 33' 10". Note: Licensed as LPTV.

Shawnee—See W08BD, Arthur.

Wartburg—See W07AM, Coalfield.

Acme—See K66AH, Goodlett.

Acme, Chillicothe, Goodlett & Quannah—K63BE, Copper Breaks TV Translator System, Box 397, 1905 Palo Duro Dr., Memphis, TX 79245 (KFDX-TV Ch. 3 Wichita Falls)—20-w, lat. 34° 12' 41", long. 99° 44' 05".

Acme, Chillicothe, Goodlett & Quannah—K67BO, Copper Breaks TV Translator System, Box 397, 1905 Palo Duro Dr., Memphis, TX 79245 (KVI-TV Ch. 7 Amarillo)—100-w, lat. 34° 13' 35", long. 99° 44' 35".

Alpine—See K65FA, Marfa.

Alpine, Marfa & Valentine—K69EF, US Cable of Southwest Texas Inc., 308 East Ave., East Alpine, TX (KTSM-TV Ch. 9 El Paso)—10-w, lat. 30° 19' 20", long. 104° 35' 24".

Austin—K11SF, Echonot Corp., Box 255, Evergreen, CO 80439 (KUDB Ch. 59 Denver, CO), lat. 30° 19' 10", long. 97° 48' 06". Note: Licensed as LPTV.

Austin—K49CY, LIN Television Corp., 1370 Ave. of the Americas, New York, NY 10019 (KXAN-TV Ch. 36 Austin)—1000-w, lat. 30° 16' 03", long. 97° 44' 35". Note: Licensed as LPTV.

Big Bend National Park & rural ranch area SW of Elephant Mountain—K04HY, Mountain Zone TV, 307 E. Ave E, Alpine, TX (KMD-TV Ch. 2 Midland & Odessa)—10-w, lat. 30° 01' 15", long. 103° 31' 45".

Big Bend National Park & rural ranch area SW of Elephant Mountain—K11HD, Mountain Zone TV, 307 E. Ave E, Alpine, TX (KOSA-TV Ch. 7 Odessa)—10-w, lat. 30° 01' 15", long. 103° 31' 45".

Big Bend National Park & rural ranch area SW of Elephant Mountain—K13NG, Mountain Zone TV, 307 E. Ave E, Alpine, TX (KTPX Ch. 9 Odessa)—5-w, lat. 30° 01' 15", long. 103° 31' 45".

Big Lake—K70BI, Big Lake Translator System Inc., 810 Texas St., Big Lake, TX (KOSA-TV Ch. 7 Odessa)—10-w, lat. 31° 11' 53", long. 101° 28' 00".

Big Lake—K73BU, Big Lake Translator System Inc., 810 Texas St., Big Lake, TX (KTPX Ch. 9 Odessa)—10-w, lat. 31° 11' 53", long. 101° 28' 00".

Big Lake—K76AP, Big Lake Translator System Inc., 810 Texas St., Big Lake, TX (KMD-TV Ch. 2 Midland & Odessa)—10-w, lat. 31° 11' 53", long. 101° 28' 00".

Big Springs—K10HH, Adams TV Corp. II, 1211 N. Whitaker Ave., Odessa, TX 79763 (KOSA-TV Ch. 7 Odessa)—10-w, lat. 32° 13' 00", long. 101° 27' 35".

Black Gap Wildlife Management area—K07PD, Mountain Zone TV, 307 E. Ave E, Alpine, TX (KOSA-TV Ch. 7 Odessa)—1-w, lat. 29° 33' 27", long. 102° 55' 43".

Black Gap Wildlife Management area—K09NZ, Mountain Zone TV, 307 E. Ave E, Alpine, TX (KTPX Ch. 9 Odessa)—1-w, lat. 29° 33' 27", long. 102° 55' 43".

Texas

Acme—See K61BY, Goodlett.

Translators—Texas

Booker & Perryton—K64AC, C L & O Translator System Inc., Box 87, Lipscomb, TX (KFDA-TV Ch. 10 Amarillo)—20-w, lat. 36° 06' 26", long. 100° 47' 32".

Booker & Perryton—K66AB, C L & O Translator System Inc., Box 87, Lipscomb, TX (KAMR-TV Ch. 4 Amarillo)—20-w, lat. 36° 06' 26", long. 100° 47' 32".

Booker & Perryton—K68AD, C L & O Translator System Inc., Box 87, Lipscomb, TX (KVII-TV Ch. 7 Amarillo)—20-w, lat. 36° 06' 26", long. 100° 47' 32".

Booker, Darrouzett & Follett, TX & Shattuck, OK—K45AU, C L & O Translator System Inc., Box 87, Lipscomb, TX (KVII-TV Ch. 7 Amarillo)—100-w, lat. 36° 22' 24", long. 100° 16' 00".

Booker, Darrouzett & Follett, TX & Shattuck, OK—K51BC, C L & O Translator System Inc., Box 87, Lipscomb, TX (KAMR-TV Ch. 4 Amarillo)—100-w, lat. 36° 22' 24", long. 100° 16' 00".

Booker, Darrouzett & Follett, TX & Shattuck, OK—K76BD, C L & O Translator System Inc., Box 87, Lipscomb, TX (KFDA-TV Ch. 10 Amarillo)—100-w, lat. 36° 22' 24", long. 100° 16' 00".

***Bovina**—K35CG, KCIT Inc., Box 36, San Jose, CA 95109 (KCIT Ch. 14 Amarillo)—100-w, lat. 34° 35' 13", long. 102° 52' 04".

Bovina & Friona—K57CW, Marsh Media Inc., One Broadcast Center, Amarillo, TX 79101 (KVII-TV Ch. 7 Amarillo)—100-w, lat. 34° 35' 13", long. 102° 52' 04".

Bovina & rural area—K63CA, Panhandle Telecasting Co. Joint Venture, Box 1400, Amarillo, TX 79189-1400 (KFDA-TV Ch. 10 Amarillo)—100-w, lat. 34° 35' 16", long. 102° 52' 08".

Brady & Rochelle rural area—K02GM, Central Texas Electronics Inc., 1105 S. Bridge St., Brady, TX (KVUE-TV Ch. 24 Austin)—5-w, lat. 31° 05' 43", long. 99° 22' 50".

Brady & Rochelle rural area—K04GI, Central Texas Electronics Inc., 1105 S. Bridge St., Brady, TX (KLST Ch. 8 San Angelo)—5-w, lat. 31° 05' 43", long. 99° 22' 50".

Brady & Rochelle rural area—K05EF, Central Texas Electronics Inc., 1105 S. Bridge St., Brady, TX (KRBC-TV Ch. 9 Abilene)—5-w, lat. 31° 05' 43", long. 99° 22' 50".

Brewster County—K79BJ, Stradley-Gage Ranch, Box 187, Alpine, TX (KTSM-TV Ch. 9 El Paso)—20-w, lat. 30° 21' 48", long. 103° 47' 30".

Brownwood—K72DU, Abilene-Sweetwater Bcstg., Box 2997, Abilene, TX 79604 (KTXS-TV Ch. 12 Sweetwater-Abilene)—100-w, lat. 31° 34' 27", long. 99° 00' 07".

Bryan & College Station—K63OL, Channel 6 Inc., Box 6103, 17 S. 3rd St., Temple, TX 79503-6103 (KCN-TV Ch. 6 Temple-Waco)—100-w, lat. 30° 38' 43", long. 96° 21' 26".

***Camp Verde**—K55CZ, Television Enterprises Inc., 214 Junction Hwy., Ingram, TX (KMOL-TV Ch. 4 San Antonio)—20-w, lat. 29° 50' 15", long. 99° 07' 19".

***Camp Verde**—K57CJ, Television Enterprises Inc., 214 Junction Hwy., Ingram, TX (KENS-TV Ch. 5 San Antonio)—20-w, lat. 29° 50' 15", long. 99° 07' 19".

***Camp Verde**—K59CJ, Television Enterprises Inc., 214 Junction Hwy., Ingram, TX (KSAT-TV Ch. 12 San Antonio)—20-w, lat. 29° 50' 15", long. 99° 07' 19".

Camp Wood—K77CN, Rocksprings-Canyon TV Co. Inc., Box 128, Rocksprings, TX 78880 (KMOL-TV Ch. 4 San Antonio)—100-w, lat. 29° 43' 45", long. 99° 58' 00".

Camp Wood—K79CD, Rocksprings-Canyon TV Co. Inc., Box 128, Rocksprings, TX 78880 (KENS-TV Ch. 5 San Antonio)—100-w, lat. 29° 43' 45", long. 99° 58' 00".

Camp Wood—K81BN, Rocksprings-Canyon TV Co. Inc., Box 128, Rocksprings, TX 78880 (KSAT-TV Ch. 12 San Antonio)—100-w, lat. 29° 43' 45", long. 99° 58' 00".

Canadian—See K29BR, Arnett, OK.

Canadian—K31CD, KCIT Inc., Box 36, San Jose, CA 95109 (KCIT Ch. 14 Amarillo), lat. 36° 04' 06", long. 100° 21' 01". Note: Licensed as LPTV.

Canadian—See K33CQ, Arnett, OK.

Canadian—See K35CE, Arnett, OK.

Carey, Cee Vee, Childress, Kirkland & Tell—K46CN, Red River Valley Translator TV Assn., Box 225, Childress, TX 79201 (KAMR-TV Ch. 4 Amarillo)—20-w, lat. 34° 25' 57", long. 100° 13' 47".

Carey, Cee Vee, Childress, Kirkland & Tell—K48DD, Red River Valley Translator TV Assn., Box 225, Childress, TX 79201 (KVII-TV Ch. 7 Amarillo)—20-w, lat. 34° 25' 57", long. 100° 13' 47".

Carey, Cee Vee, Childress, Kirkland & Tell—K74CH, Red River Valley Translator TV Assn., Box 225, Childress, TX 79201 (KFDA-TV Ch. 10 Amarillo)—20-w, lat. 34° 26' 58", long. 100° 13' 00".

Cee Vee—See K46CN, Carey.

Cee Vee—See K48DD, Carey.

Cee Vee—See K74CH, Carey.

Cherry Springs, Doss & Royal Valley—K79CF, Fort Mason TV Improvement Co. Inc., Box 2, San Saba, TX (KENS-TV Ch. 5 San Antonio)—10-w, lat. 30° 24' 00", long. 98° 58' 23".

Cherry Springs, Doss & Royal Valley—K81BQ, Fort Mason TV Improvement Co. Inc., Box 2, San Saba, TX (KMOL-TV Ch. 4 San Antonio)—10-w, lat. 30° 24' 00", long. 98° 58' 23".

Cherry Springs, Doss & Royal Valley—K83BE, Fort Mason TV Improvement Co. Inc., Box 2, San Saba, TX (KSAT-TV Ch. 12 San Antonio)—10-w, lat. 30° 24' 00", long. 98° 58' 23".

Childress—K25CQ, Red River Valley Translator TV Assn., Box 225, Childress, TX 79201 (KCIT Ch. 14 Amarillo)—20-w, lat. 34° 25' 57", long. 100° 13' 47".

Childress—See K46CN, Carey.

Childress—See K48DD, Carey.

Childress—K50CA, Red River Valley Translator TV Assn. Inc., Box 225, Childress, TX 79201. 100-w, lat. 34° 25' 57", long. 100° 13' 47".

Childress—K52DF, Red River Valley Translator TV Assn., Box 225, Childress, TX 79201 (KJTV Ch. 34 Lubbock), lat. 34° 25' 57", long. 100° 13' 47".

Childress—See K74CH, Carey.

Chillicothe—See K61BY, Goodlett.

Chillicothe—See K63BE, Acme.

Chillicothe—See K66AH, Goodlett.

Chillicothe—See K6780, Acme.

Clarendon—K47BQ, Donley County UHF TV Inc., Box 997, Canadian, TX (KAMR-TV Ch. 4 Amarillo)—20-w, lat. 34° 54' 03", long. 100° 55' 50".

Clarendon—K49AQ, Donley County UHF TV Inc., Box 997, Canadian, TX (KVII-TV Ch. 7 Amarillo)—20-w, lat. 34° 54' 03", long. 100° 55' 50".

Clarendon—K51CB, Donley County UHF TV Inc., Box 397, Memphis, TX 79245 (KFDA-TV Ch. 10 Amarillo)—100-w, lat. 34° 54' 03", long. 100° 55' 50".

College Station—See K630L, Bryan.

Corsicana—K29AD, Navarro College.

***Crockett Heights**—K05GS, I & M Communications, Box 621, Ozona, TX (KTXS-TV Ch. 12 Sweetwater-Abilene)—1-w, lat. 30° 42' 26", long. 101° 06' 57".

Crockett Heights—K06JI, I & M Communications, Box 621, Ozona, TX (KLST Ch. 8 San Angelo)—1-w, lat. 30° 42' 26", long. 101° 06' 57".

Crockett Heights—K10KS, I & M Communications, Box 621, Ozona, TX (KACB-TV Ch. 3 San Angelo)—1-w, lat. 30° 42' 26", long. 101° 06' 57".

Darrouzett—See K45AU, Booker.

Darrouzett—See K51BC, Booker.

Darrouzett—See K76BD, Booker.

Dell City—K02FU, Hudspeth County Farm Bureau, Box 194, Dell City, TX (KVIA-TV Ch. 7 El Paso)—10-w, lat. 31° 49' 53", long. 104° 48' 25".

Dell City—K05EP, Hudspeth County Farm Bureau, Box 194, Dell City, TX (KTSM-TV Ch. 9 El Paso)—10-w, lat. 31° 49' 53", long. 104° 48' 25".

Dell City—K11IP, Hudspeth County Farm Bureau, Box 194, Dell City, TX (KDBC-TV Ch. 4 El Paso)—10-w, lat. 31° 49' 53", long. 104° 48' 25".

Dodson & Wellington—K298H, Greenbelt TV Translator System Inc., Box 272, Wellington, TX 79095 (KAMR-TV Ch. 4 Amarillo)—20-w, lat. 34° 46' 14", long. 100° 11' 28".

Dodson & Wellington—K31BZ, Greenbelt TV Translator System Inc., Box 272, Wellington, TX 79095 (KVII-TV Ch. 7 Amarillo)—20-w, lat. 34° 46' 14", long. 100° 11' 28".

Dodson & Wellington—K33CF, Greenbelt TV Translator System Inc., Box 272, Wellington, TX 79095 (KFDA-TV Ch. 10 Amarillo)—10-w, lat. 34° 46' 14", long. 100° 11' 28".

Doss—See K79CF, Cherry Springs.

Doss—See K818Q, Cherry Springs.

Doss—See K83BE, Cherry Springs.

Elephant Mountain—See K04HY, Big Bend.

Elephant Mountain—See K11HD, Big Bend.

Elephant Mountain—See K13NG, Big Bend.

Estelline—See K44AK, Memphis.

Estelline, Lakeview & Memphis—K38AP, Cap Rock Translator System Inc., Box 63, Memphis, TX (KAMR-TV Ch. 4 Amarillo)—10-w, lat. 34° 48' 35", long. 100° 36' 38".

Estelline, Lakeview & Memphis—K40AL, Cap Rock Translator System Inc., Box 63, Memphis, TX (KVII-TV Ch. 7 Amarillo)—10-w, lat. 34° 48' 35", long. 100° 36' 38".

Estelline, Lakeview & Memphis—K42AL, Cap Rock TV Translator System, Box 397, Memphis, TX 79245 (KFDA-TV Ch. 10 Amarillo)—100-w, lat. 34° 48' 35", long. 100° 36' 38".

FAA Radar Station—See K06JB, Conchas Dam, NM.

Fairfield—K41AK, Navarro College, 3200 W. 7th Ave., Corsicana, TX 75110 (K29AD Ch. 29 Corsicana)—100-w, lat. 31° 41' 52", long. 96° 09' 44". Note: Licensed as LPTV.

Farewell—See K43BU, Clovis, NM.

Follett—See K45AU, Booker.

Follett—K49BB, C L & O Translator System Inc., Box 87, Lipscomb, TX. Lat. 36° 22' 24", long. 100° 16' 00".

Follett—See K51BC, Booker.

Follett—See K76BD, Booker.

Fort Stockton—K12FM, Davis-Goldfarb Co., 2121 Ave. of the Stars, Los Angeles, CA 90067 (KMD-TV Ch. 2 Midland & Odessa)—10-w, lat. 30° 52' 51", long. 102° 51' 09".

Friena—See K57CW, Bovina.

Garka—See K06JB, Conchas Dam, NM.

Garka—See K09A, Conchas Dam, NM.

Garka—See K11JD, Conchas Dam, NM.

Goodlett—See K63BE, Acme.

Goodlett—See K67B0, Acme.

Goodlett, Acme, Quanah & Chillicothe—K65AH, Copper Breaks TV Translator System, Box 397, 1905 Palo Duro Dr., Memphis, TX 79245 (KWET Ch. 12 Cheyenne, OK)—20-w, lat. 34° 12' 41", long. 99° 45' 05".

Gruver—K38BU, Hansford County TV Translator System, Riley Bros. Radio & TV, Box C, Gruver, TX (KAMR-TV Ch. 4 Amarillo)—20-w, lat. 36° 15' 00", long. 101° 22' 40".

***Gruver**—K40DD, Hansford County TV Translator System, Riley Bros. Radio & TV, Box C, Gruver, TX (KCIT Ch. 14 Amarillo)—100-w, lat. 36° 15' 00", long. 101° 22' 40".

Gruver—K42CF, Hansford County TV Translator System, Riley Bros. Radio & TV, Box C, Gruver, TX (KVII-TV Ch. 7 Amarillo)—20-w, lat. 36° 15' 00", long. 101° 22' 40".

Gruver—K44CC, Hansford County TV Translator System, Riley Bros. Radio & TV, Box C, Gruver, TX (KFDA-TV Ch. 10 Amarillo)—20-w, lat. 36° 15' 00", long. 101° 22' 40".

Higgins—See K29BR, Arnett, OK.

Higgins—See K33CQ, Arnett, OK.

Higgins—See K35CE, Arnett, OK.

Houston—K33DB, Dupont Investment Group 85 Ltd., 2061 Business Center Dr., Irvine, CA 92715 (KTFH Ch. 49 Conroe)—1-w, lat. 29° 45' 30", long. 95° 22' 03". Note: Licensed as LPTV. Requests CP for change to lat. 29° 34' 34", long. 95° 30' 36". BP/TT-910429AN.

Houston—K56DP, Translator TV Inc., Platte Valley Farm Supply Co., 1160 Woodstock Dr., Estes Park, CO (KTBN-TV Ch. 40 Santa Ana-Los Angeles, CA via satellite)—100-w, lat. 29° 35' 48", long. 95° 32' 36".

Hunt, Ingram & Mountain Home—K76CR, Sierra Television Systems, Box 468, Hunt, TX 78024 (KMOL-TV Ch. 4 San Antonio)—100-w, lat. 30° 08' 39", long. 99° 32' 40".

Hunt, Ingram & Mountain Home—K79BT, Sierra Television Systems, Box 468, Hunt, TX 78024 (KENS-TV Ch. 5 San Antonio)—100-w, lat. 30° 08' 39", long. 99° 32' 40".

Hunt, Ingram & Mountain Home—K82BK, Sierra Television Systems, Box 468, Hunt, TX 78024 (KSAT-TV Ch. 12 San Antonio)—100-w, lat. 30° 08' 39", long. 99° 32' 40".

Ingram—See K76CR, Hunt.

Ingram—See K79BT, Hunt.

Ingram—See K82BK, Hunt.

Junction—K69AI, Sierra Television Systems, Box 468, Hunt, TX 78024 (KSAT-TV Ch. 12 San Antonio)—20-w, lat. 30° 28' 32", long. 99° 45' 05".

Junction—K71CI, Sierra Television Systems, Box 468, Hunt, TX 78024 (KMOL-TV Ch. 4 San Antonio)—20-w, lat. 30° 28' 32", long. 99° 45' 05".

Junction—K73CH, Sierra Television Systems, Box 468, Hunt, TX 78024 (KENS-TV Ch. 5 San Antonio)—20-w, lat. 30° 28' 32", long. 99° 45' 05".

Kimble County (western half)—K61BC, Family TV Inc., Box 841, Benicia, CA 94510 (KENS-TV Ch. 5 San Antonio)—100-w, lat. 30° 29' 20", long. 99° 48' 10".

Kimble County (western half)—K63BC, Family TV Inc., Box 841, Benicia, CA 94510 (KMOL-TV Ch. 4 San Antonio)—100-w, lat. 30° 29' 20", long. 99° 48' 10".

Kimble County (western half)—K65BE, Family TV Inc., Box 841, Benicia, CA 94510 (KSAT-TV Ch. 12 San Antonio)—100-w, lat. 30° 29' 20", long. 99° 48' 10".

Kirkland—See K46CN, Carey.

Kirkland—See K48DD, Carey.

Kirkland—See K74CH, Carey.

Knippa & Uvalde rural area—K72BN, Tom Winkle Radio/TV Service, 125 N. High St., Uvalde, TX 78801 (KMOL-TV Ch. 4 San Antonio)—20-w, lat. 29° 15' 38", long. 99° 44' 47".

Knippa & Uvalde rural area—K79BP, Tom Winkle Radio/TV Service, 125 N. High St., Uvalde, TX 78801 (KENS-TV Ch. 5 San Antonio)—20-w, lat. 29° 15' 38", long. 99° 44' 47".

Knippa & Uvalde rural area—K83BO, Tom Winkle Radio/TV Service, 125 N. High St., Uvalde, TX 78801 (KSAT-TV Ch. 12 San Antonio)—20-w, lat. 29° 15' 38", long. 99° 44' 47".

Kress—K25CP, Cannan Communications Inc., Box 751, Amarillo, TX 79189 (KAMR-TV Ch. 4 Amarillo)—1000-w, lat. 34° 23' 27", long. 101° 38' 37".

Kress—K36CC, Marsh Media Inc., One Broadcast Center, Amarillo, TX 79101 (KVII-TV Ch. 7 Amarillo)—1000-w, lat. 34° 23' 27", long. 101° 38' 37".

Kress—K41CA, KFSA-TV Inc., Box 1400, Amarillo, TX 79189 (KFSA-TV Ch. 10 Amarillo)—1000-w, lat. 34° 23' 27", long. 101° 38' 37".

Lakeview—See K38AP, Estelline.

Lakeview—See K40AL, Estelline.

Lakeview—See K42AL, Estelline.

Lakeview—See K44AK, Memphis.

Leakey & rural area—K70FD, Rocksprings-Canyon TV Co. Inc., Box 128, Rocksprings, TX 78880 (KMOL-TV Ch. 4 San Antonio)—100-w, lat. 29° 47' 00", long. 99° 45' 00".

Leakey & rural area—K72DN, Rocksprings-Canyon TV Co. Inc., Box 128, Rocksprings, TX 78880 (KENS-TV Ch. 5 San Antonio)—100-w, lat. 29° 47' 00", long. 99° 45' 00".

Leakey & rural area—K74DP, Rocksprings-Canyon TV Co. Inc., Box 128, Rocksprings, TX 78880 (KSAT-TV Ch. 12 San Antonio)—100-w, lat. 29° 47' 00", long. 99° 45' 00".

Lipscomb—See K29BR, Arnett, OK.

Lipscomb—See K33CQ, Arnett, OK.

Lipscomb—See K35CE, Arnett, OK.

Longfellow—K11JI, Longfellow TV Club, Box 277, Sanderson, TX (KOSA-TV Ch. 7 Odessa)—1-w, lat. 30° 11' 39", long. 102° 48' 51".

Marathon—K13JJ, Marathon Motel, Box 198, Marathon, TX (KMID-TV Ch. 2 Midland & Odessa)—1-w, lat. 30° 22' 30", long. 103° 08' 00".

Marfa—K06FO, Marfa TV Cable Co., 112 E. El Paso, Marfa, TX (KTSM-TV Ch. 9 El Paso)—1-w, lat. 30° 19' 30", long. 104° 35' 24".

Marfa—K11W, Marfa TV Cable Co., 112 E. El Paso, Marfa, TX (KOSA-TV Ch. 7 Odessa)—1-w, lat. 30° 31' 00", long. 103° 52' 30".

Marfa—See K69EF, Alpine.

Marfa—K81AJ, Honor System TV Assn. Inc., lat. 30° 26' 30", long. 104° 40' 24".

***Marfa-Alpine**—K65FA, Honor System TV Assn. Inc., lat. 30° 19' 20", long. 104° 35' 24".

Mason—K70FK, Post Cablevision of Texas L.P., 1776 S. Jackson St., Denver, CO 80210 (KSAT-TV Ch. 12 San Antonio)—100-w, lat. 30° 50' 21", long. 99° 16' 30".

Mason—K72DW, Post Cablevision of Texas L.P., 1776 S. Jackson St., Denver, CO 80210 (KTBC-TV Ch. 7 Austin)—100-w, lat. 30° 50' 21", long. 99° 16' 30".

Mason—K74CX, Post Cablevision of Texas L.P., 1776 S. Jackson St., Denver, CO 80210 (KXAN-TV Ch. 36 Austin)—100-w, lat. 30° 50' 21", long. 99° 16' 30".

Matador & Roaring Springs—K64CK, Ray Moran, Box 3757, Lubbock, TX (KJTV Ch. 34 Lubbock)—20-w, lat. 33° 59' 00", long. 100° 54' 25".

Matador & Roaring Springs—K78AZ, Ray Moran, Box 3757, Lubbock, TX (KCBD-TV Ch. 11 Lubbock)—20-w, lat. 33° 59' 00", long. 100° 54' 25".

Matador—K80BD, Ramar Communications Inc., Box 3757, Lubbock, TX 79452. Lat. 33° 59' 00", long. 100° 54' 25".

Matador & Roaring Springs—K83AQ, Ray Moran, Box 3757, Lubbock, TX (KLBB-TV Ch. 13 Lubbock)—20-w, lat. 33° 59' 00", long. 100° 54' 25".

Memphis—K36CA, Cruze Electronics, Box 397, Memphis, TX 79245, KCIT Ch. 14 Amarillo)—100-w, lat. 34° 48' 35", long. 100° 36' 38".

Memphis—K36CD, Costa de Oro Television Inc., 6020 Nicolle, Suite A, Ventura, CA 93003 (KCIT Ch. 14 Amarillo)—100-w, lat. 34° 28' 15", long. 119° 40' 33". Note: Licensed as LPTV.

Memphis—See K38AP, Estelline.

Memphis—See K40AL, Estelline.

Memphis—See K42AL, Estelline.

Memphis/Lakeview/Estelline—K44AK, Cruze Electronics, Box 397, Memphis, TX 79245 (KJTV Ch. 34 Lubbock)—10-w, lat. 34° 48' 35", long. 100° 36' 38". Note: Licensed as a LPTV.

Miami—K55CQ, Miami Translator System Inc., Box 1, Miami, TX (KETA Ch. 13 Oklahoma City, OK)—100-w, lat. 35° 42' 07", long. 100° 38' 30".

Miami—K72BD, Miami Translator System Inc., Box 1, Miami, TX (KAMR-TV Ch. 4 Amarillo)—10-w, lat. 35° 42' 07", long. 100° 38' 30".

Miami—K78AP, Miami Translator System Inc., Box 1, Miami, TX (KVII-TV Ch. 7 Amarillo)—10-w, lat. 35° 42' 07", long. 100° 38' 30".

Miami—K82AK, Miami Translator System Inc., Box 1, Miami, TX (KFDA-TV Ch. 10 Amarillo)—10-w, lat. 35° 42' 07", long. 100° 38' 30".

***Monahans**—K64DJ, Odessa Junior College District, 201 W. University, Odessa, TX 79764 (KOCV-TV Ch. 36 Odessa)—100-w, lat. 31° 57' 55", long. 102° 46' 10".

Monahans—K67ES, Odessa Junior College District, 201 W. University, Odessa, TX 79764 (KOCV-TV Ch. 36 Odessa), lat. 31° 57' 55", long. 102° 46' 10".

***Monahans**—K44CS, Odessa Junior College District, 201 W. University, Odessa, TX 79764 (KOCV-TV Ch. 36 Odessa), lat. 31° 57' 55", long. 102° 46' 10".

Mountain Home—See K76CR, Hunt.

Mountain Home—See K79BT, Hunt.

Mountain Home—See K82BK, Hunt.

Mullin—K63AY, Pompey Mountain Bcstg. Inc., Box 71, Mullin, TX (KTXS-TV Ch. 12 Sweetwater-Abilene)—100-w, lat. 31° 37' 17", long. 98° 38' 31".

Mullin—K65BC, Pompey Mountain Bcstg. Inc., Box 71, Mullin, TX (KRBC-TV Ch. 9 Abilene)—100-w, lat. 31° 37' 17", long. 98° 38' 31".

Mullin—K67BL, Pompey Mountain Bcstg. Inc., Box 71, Mullin, TX (KTVT Ch. 11 Fort Worth-Dallas)—100-w, lat. 31° 37' 17", long. 98° 38' 31".

Mullin—K69BS, Pompey Mountain Bcstg. Inc., Box 71, Mullin, TX (KTBC-TV Ch. 7 Austin)—100-w, lat. 31° 37' 17", long. 98° 38' 31".

Ozona (20 square mi. area 7-mi. S of Ozona)—K09PA, Crockett Translators Inc., Box 327, 1064 Hwy. 163 N, Ozona, TX (KACB-TV Ch. 3 San Angelo)—10-w, lat. 30° 37' 25", long. 101° 11' 15".

Translators—Texas

- Ozona (20 square mi. area 7-mi. S of Ozona)**—K11PF, Crockett Translators Inc., Box 327, 1064 Hwy. 163 N, Ozona, TX (WFAA-TV Ch. 8 Dallas)—10-w, lat. 30° 37' 25", long. 101° 11' 15".
- Ozona (20 square mi. area 7-mi. S of Ozona)**—K13QN, Crockett Translators Inc., Box 327, 1064 Hwy. 163 N, Ozona, TX (KLST Ch. 8 San Angelo)—10-w, lat. 30° 37' 25", long. 101° 11' 15".
- Pampa**—K06DF, Bass Bcstg. Co., lat. 35° 31' 04", long. 101° 00' 24".
- Paris**—K02EQ, M. N. Bostick, Box 1175, Sherman, TX 75090 (KODI Ch. 12 Ardmore, OK & Sherman-Denison, TX)—10-w, lat. 33° 38' 55", long. 95° 36' 16".
- Paris**—K08KK, Webb-Johnson Paris LPTV, 103 N. 3rd St., Durant, OK 74701 (KTEN Ch. 10 Ada-Ardmore, OK)—10-w, lat. 33° 40' 30", long. 095° 33' 20".
- Perryton**—K55AE, Harlan L. Jacobsen, Box 7, Canadian, TX (KFDA-TV Ch. 10 Amarillo)—100-w, lat. 36° 21' 54", long. 100° 46' 48".
- Perryton**—K57AC, Harlan L. Jacobsen, Box 7, Canadian, TX (KAMR-TV Ch. 4 Amarillo)—100-w, lat. 36° 21' 54", long. 100° 46' 48".
- Perryton**—K59AD, Harlan L. Jacobsen, Box 7, Canadian, TX (KVII-TV Ch. 7 Amarillo)—100-w, lat. 36° 21' 54", long. 100° 46' 48".
- Perryton**—K62DD, C.L. & O Translator System Inc., Box 87, Lipscomb, TX (KWET Ch. 12 Cheyenne, OK)—100-w, lat. 36° 07' 04", long. 100° 48' 07".
- Perryton**—See K64AC, Booker.
- Perryton**—See K66AB, Booker.
- Perryton**—See K68AD, Booker.
- Plainview**—K44DA, Ray Moran, Box 3757, Lubbock, TX. 100-w, lat. 34° 13' 05", long. 101° 42' 02".
- Quanah**—See K61BY, Goodlett.
- Quanah**—See K63BE, Acme.
- Quanah**—See K66AH, Goodlett.
- Quanah**—See K67BO, Acme.
- Quanah**—K69EP, Copper Breaks TV Translator System, Box 397, 1905 Palo Duro Dr., Memphis, TX 79245 (KFDA-TV Ch. 10 Amarillo)—100-w, lat. 34° 12' 41", long. 99° 44' 05".
- Quitauque & Turkey**—K54AW, Ramar Communications Inc., Box 3757, Lubbock, TX 79452 (KAMR-TV Ch. 4 Amarillo)—10-w, lat. 34° 23' 33", long. 101° 07' 30".
- Quitauque & Turkey**—K56DM, Ramar Communications Inc., Box 3757, Lubbock, TX 79452 (KVII-TV Ch. 7 Amarillo)—10-w, lat. 34° 23' 33", long. 101° 07' 30".
- Quitauque & Turkey**—K58DF, Ramar Communications Inc., Box 3757, Lubbock, TX 79452 (KFDA-TV Ch. 10 Amarillo)—20-w, lat. 34° 23' 33", long. 101° 07' 30".
- Quitauque & Turkey**—K60BW, Ramar Communications Inc., Box 3757, Lubbock, TX 79452 (KJTV Ch. 34 Lubbock)—10-w, lat. 34° 23' 33", long. 101° 07' 30".
- Roaring Springs**—See K64CK, Matador.
- Roaring Springs**—See K78AZ, Matador.
- Roaring Springs**—See K83AQ, Matador.
- Rochelle**—See K02GM, Brady.
- Rochelle**—See K04GI, Brady.
- Rochelle**—See K05EF, Brady.
- Roosevelt**—K08IB, Family TV Inc., Box 841, Benicia, CA 94510 (KMOL-TV Ch. 4 San Antonio)—10-w, lat. 30° 29' 04", long. 100° 03' 38".
- Roosevelt**—K10JA, Family TV Inc., Box 841, Benicia, CA 94510 (KENS-TV Ch. 5 San Antonio)—10-w, lat. 30° 29' 04", long. 100° 03' 38".
- Roosevelt**—K12JK, Family TV Inc., Box 841, Benicia, CA 94510 (KSAT-TV Ch. 12 San Antonio)—10-w, lat. 30° 29' 04", long. 100° 03' 38".
- Royal Valley**—See K79CF, Cherry Springs.
- Royal Valley**—See K81BQ, Cherry Springs.
- Royal Valley**—See K83BE, Cherry Springs.
- San Angelo**—K55AA, Abilene-Sweetwater Bcstg. Co., Box 2997, Abilene, TX 79604 (KTXS-TV Ch. 12 Sweetwater-Abilene)—100-w, lat. 31° 29' 05", long. 100° 27' 26".
- *San Antonio**—K58CA, Channel America LPTV Holdings Inc., Suite 804, 24 W. 57th St., New York, NY 10019 (KTBN-TV Ch. 40 Santa Ana-Los Angeles, CA via satellite)—100-w, lat. 29° 25' 21", long. 98° 29' 26".
- San Marcos**—K40CT, LIN Television Corp., 1370 Ave. of the Americas, New York, NY 10019 (KXAN-TV Ch. 36 Austin)—1000-w, lat. 29° 53' 30", long. 97° 57' 03". Note: Licensed as LPTV.
- San Saba**—K74BS, Post Cablevision of Texas L.P., 1776 S. Jackson St., Denver, CO 80210 (KWTX-TV Ch. 10 Waco)—10-w, lat. 31° 11' 09", long. 98° 39' 12".
- San Saba**—K77AF, Post Cablevision of Texas L.P., 1776 S. Jackson St., Denver, CO 80210 (KTBC-TV Ch. 7 Austin)—10-w, lat. 31° 11' 09", long. 98° 39' 12".
- San Saba**—K80AJ, Post Cablevision of Texas L.P., 1776 S. Jackson St., Denver, CO 80210 (KCEN-TV Ch. 6 Temple-Waco)—10-w, lat. 31° 11' 09", long. 98° 39' 12".
- Seminole**—K66DB, Ramar Communications Inc., Box 3757, Lubbock, TX 79452 (KJTV Ch. 34 Lubbock)—1000-w, lat. 32° 43' 29", long. 102° 38' 00".
- Snyder**—K07TZ, Ramar Communications Inc., Box 3757, Lubbock, TX 79452 (KJTV Ch. 34 Lubbock)—20-w, lat. 32° 46' 52", long. 100° 53' 52".
- Snyder**—K67EP, Charles Woods Television Corp. c/o KLBK-TV, 7400 University Ave., Lubbock, TX 79423 (KCBQ-TV Ch. 11 Lubbock)—20-w, lat. 32° 46' 52", long. 100° 53' 52".
- Snyder**—K69FQ, Ramar Communications Inc., Box 385, Snyder, TX (KJTV Ch. 34 Lubbock)—20-w, lat. 32° 46' 52", long. 100° 53' 52".
- Snyder**—K798B, Ramar Communications Inc., Box 385, Snyder, TX (KJTV Ch. 34 Lubbock), lat. 32° 46' 52", long. 100° 53' 52".
- Tell**—See K46CN, Carey.
- Tell**—See K48DD, Carey.
- Tell**—See K74CH, Carey.
- Texhoma, TX & Guymon, OK**—K58AC, Texhoma TV Translators Inc., Box 615, Texhoma, TX 73949 (KAMR-TV Ch. 4 Amarillo)—100-w, lat. 36° 30' 00", long. 101° 47' 22".
- Texhoma, TX & Guymon, OK**—K60AG, Texhoma TV Translators Inc., Box 615, Texhoma, TX 73949 (KVII-TV Ch. 7 Amarillo)—100-w, lat. 36° 30' 00", long. 101° 47' 22".
- Texhoma, TX & Guymon, OK**—K62AD, Texhoma TV Translators Inc., Box 615, Texhoma, TX 73949 (KFDA-TV Ch. 10 Amarillo)—100-w, lat. 36° 30' 00", long. 101° 47' 22".
- Texline**—K02AA, Texline Lions Club, Rte. 3, Dalhart, TX (KFDA-TV Ch. 10 Amarillo)—1-w, lat. 36° 22' 31", long. 103° 01' 28".
- Texline**—K13AG, Texline Lions Club, Rte. 3, Dalhart, TX (KAMR-TV Ch. 4 Amarillo)—1-w, lat. 36° 22' 31", long. 103° 01' 28".
- Turkey**—See K54AW, Quitauque.
- Turkey**—See K56DM, Quitauque.
- Turkey**—See K58DF, Quitauque.
- Turkey**—See K60BW, Quitauque.
- Turkey**—K70BH, Brad Moran, (KJTV Ch. 34 Lubbock), lat. 34° 23' 33", long. 101° 07' 30".
- Turkey**—K76AN, Brad Moran, (KJTV Ch. 34 Lubbock), lat. 34° 23' 33", long. 101° 07' 30".
- Uvalde**—K69FC, Tom Winkle Radio/TV Service, 125 N. High St., Uvalde, TX 78801 (KLRN-TV Ch. 9 San Antonio)—100-w, lat. 29° 15' 38", long. 99° 44' 46".
- Uvalde**—See K72BN, Krippa.
- Uvalde**—See K79BP, Krippa.
- Uvalde**—See K83BO, Krippa.
- Valentine**—See K69EF, Alpine.
- Victoria**—K55CP, Community Television of Victoria, 9625 Cattett, La Porte, TX 77571 (KWEX-TV Ch. 41 San Antonio)—1000-w, lat. 28° 46' 42", long. 96° 58' 08". Note: Plans operation as LPTV.
- Waco**—K34AB, Central Texas College, Hwy. 190 West, Killeen, TX 76541 (KNCT Ch. 46 Belton)—100-w, lat. 31° 30' 31", long. 97° 10' 03".
- Wellington**—K27BZ, KCIT Inc., Box 36, San Jose, CA 95109 (KCIT Ch. 14 Amarillo), lat. 34° 46' 14", long. 100° 11' 26". Note: Licensed as LPTV.
- Wellington**—See K29BH, Dodson.
- Wellington**—See K31BZ, Dodson.
- Wellington**—See K33CF, Dodson.
- Wheeler County**—K39AN, Wheeler County Translator System Inc., Box 7, Canadian, TX 79014 (KVII-TV Ch. 7 Amarillo)—100-w, lat. 35° 35' 52", long. 100° 29' 48".
- Wheeler County**—K41BW, Wheeler County Translator System Inc., Box 7, Canadian, TX 79014 (KAMR-TV Ch. 4 Amarillo)—100-w, lat. 35° 35' 52", long. 100° 29' 48".
- Wheeler County**—K80AT, Wheeler County Translator System Inc., Box 7, Canadian, TX 79014 (KVII-TV Ch. 7 Amarillo)—100-w, lat. 35° 35' 52", long. 100° 29' 48".
- Wichita Falls**—K24AD, Wichita Falls Educational Translator Inc., Box 2130, Wichita Falls, TX (KERA-TV Ch. 13 Dallas)—1000-w, lat. 33° 54' 05", long. 98° 32' 21".
- Wichita Falls**—K52DM, Locke Supply Co., 1300 S. E. 82nd St., Oklahoma City, OK 73142 (KSBI Ch. 52 Oklahoma City, OK)—1000-w, lat. 33° 3' 00", long. 98° 36' 10".

Utah

- Adamsville, Beaver & North Creek area**—K07GY, Beaver Lions Club TV Committee, Beaver City, UT (KUED Ch. 7 Salt Lake City)—1-w, lat. 38° 27' 04", long. 112° 39' 05".
- Adamsville, Beaver & North Creek area**—K09CS, Beaver Lions Club TV Committee, Beaver City, UT (KUTV Ch. 2 Salt Lake City)—1-w, lat. 38° 27' 04", long. 112° 39' 05".
- Adamsville, Beaver & North Creek area**—K11CX, Beaver Lions Club TV Committee, Beaver City, UT (KTVX Ch. 4 Salt Lake City)—1-w, lat. 38° 27' 04", long. 112° 39' 05".
- Adamsville, Beaver & North Creek area**—K13CV, Beaver Lions Club TV Committee, Beaver City, UT (KSL-TV Ch. 5 Salt Lake City)—1-w, lat. 38° 27' 04", long. 112° 39' 05".
- Alton & Kane County (rural)**—K09NV, Long Valley TV, Orderville, UT (KTVX Ch. 4 Salt Lake City)—10-w, lat. 37° 22' 26", long. 112° 32' 07".
- Alton & Kane County (rural)**—K110C, Long Valley TV, Orderville, UT (KJTV Ch. 2 Salt Lake City)—10-w, lat. 37° 22' 26", long. 112° 32' 07".
- Alton & Kane County (rural)**—K13OR, Long Valley TV, Orderville, UT (KSL-TV Ch. 5 Salt Lake City)—10-w, lat. 37° 22' 26", long. 112° 32' 07".

- Alton & Kane County (rural)**—K57AQ, U. of Utah, 205 Talmage Bldg., Salt Lake City, UT 84112 (KUED Ch. 7 Salt Lake City)—20-w, lat. 37° 22' 26", long. 112° 32' 07".
- Antimony**—K02FA, Antimony Town Inc., Antimony, UT (KTVX Ch. 4 Salt Lake City)—1-w, lat. 38° 10' 50", long. 112° 02' 30".
- Antimony**—K04FG, Antimony Town Inc., Antimony, UT (KUTV Ch. 2 Salt Lake City)—1-w, lat. 38° 10' 50", long. 112° 02' 30".
- Antimony**—K05DO, Antimony Town Inc., Antimony, UT (KSL-TV Ch. 5 Salt Lake City)—1-w, lat. 38° 10' 50", long. 112° 02' 30".
- ***Antimony**—K54CO, Piute County, Courthouse, 21 N. Main, Junction, UT 84740 (KSTU Ch. 13 Salt Lake City)—20-w, lat. 38° 10' 50", long. 112° 02' 30".
- Antimony**—K56AZ, U. of Utah, 205 Talmage Bldg., Salt Lake City, UT 84112 (KUED Ch. 7 Salt Lake City)—20-w, lat. 38° 10' 50", long. 112° 02' 30".
- ***Apple Valley**—K28DA, Washington County, 197 E. Tabernacle St., St. George, UT 84770 (KSL-TV Ch. 5 Salt Lake City)—1-w, lat. 37° 07' 00", long. 113° 07' 50".
- ***Apple Valley**—K30DE, Washington County, 197 E. Tabernacle St., St. George, UT 84770 (KUTV Ch. 2 Salt Lake City)—1-w, lat. 37° 07' 00", long. 113° 07' 50".
- ***Apple Valley**—K32CS, Washington County, 197 E. Tabernacle St., St. George, UT 84770 (KTVX Ch. 4 Salt Lake City)—1-w, lat. 37° 07' 00", long. 113° 07' 50".
- ***Apple Valley**—K34CX, Washington County, 197 E. Tabernacle St., St. George, UT 84770 (KUED Ch. 7 Salt Lake City)—1-w, lat. 37° 07' 00", long. 113° 07' 50".
- ***Apple Valley**—K36CR, Washington County, 197 E. Tabernacle St., St. George, UT 84770 (KSTU Ch. 13 Salt Lake City)—1-w, lat. 37° 07' 00", long. 113° 07' 50".
- Aurora & Juab County**—K51BK, United Television Inc., 8501 Wilshire Blvd., Suite 340, Beverly Hills, CA 90211 (KTVX Ch. 4 Salt Lake City)—100-w, lat. 39° 29' 24", long. 111° 49' 06".
- Aurora & Juab County**—K53CF, KUTV Inc., 2185 South 3600 West, Salt Lake City, UT 84119 (KUTV Ch. 2 Salt Lake City)—100-w, lat. 39° 29' 24", long. 111° 49' 06".
- Aurora & Juab County (rural)**—K56BB, Fox TV Stations Inc., 5151 Wisconsin Ave. NW, Washington, DC 20016 (KSTU Ch. 13 Salt Lake City)—100-w, lat. 39° 29' 24", long. 111° 49' 06".
- Aurora, Black Rock & Juab County**—K47BD, Sevier County, Sevier County Clerk, Richfield, UT (KSL-TV Ch. 5 Salt Lake City)—100-w, lat. 39° 29' 24", long. 111° 49' 06".
- Beaver**—See K07GY, Adamsville.
- Beaver**—See K09CS, Adamsville.
- Beaver**—See K11CX, Adamsville.
- Beaver**—See K13CV, Adamsville.
- Beaver**—K30CQ, Beaver City, 60 W. Center, Beaver, UT 84713 (KBVU-TV Ch. 11 Provo)—10-w, lat. 38° 27' 04", long. 112° 39' 05".
- Beaver City**—K28BX, Beaver City, 60 W. Center, Beaver, UT 84713 (KSTU Ch. 13 Salt Lake City)—10-w, lat. 38° 27' 04", long. 112° 39' 05".
- Beaver County (rural)**—See K13BD, Milford.
- Beaver County (rural) & Milford**—K63BY, U. of Utah, 205 Talmage Bldg., Salt Lake City, UT 84112 (KUED Ch. 7 Salt Lake City)—100-w, lat. 38° 30' 32", long. 113° 17' 21".
- Beaver County (rural), Hamilton Fort, Milford & New Castle**—K65EP, United Television Inc., 8501 Wilshire Blvd., Suite 340, Beverly Hills, CA 90211—(KTVX Ch. 4 Salt Lake City)—100-w, lat. 38° 31' 12", long. 113° 17' 06".
- Beaver County (rural), Hamilton Fort & Newcastle**—K67AA, KUTV Inc., 2185 South 3600 West, Salt Lake City, UT 84119 (KUTV Ch. 2 Salt Lake City)—100-w, lat. 38° 31' 12", long. 113° 17' 06".
- Beaver County (rural), Hamilton Fort & Newcastle**—K69EW, Bonneville Holding Co., Broadcast House, 5 Triad Center, Salt Lake City, UT 84180-1160 (KSL-TV Ch. 5 Salt Lake City)—50-w, lat. 38° 31' 12", long. 113° 17' 06".
- Beaver County (rural), Hamilton Fort, Milford & Newcastle**—K80CE, United Television Inc., Suite 340, 8501 Wilshire Blvd., Beverly Hills, CA 90211 (KTVX Ch. 4 Salt Lake City)—100-w, lat. 38° 31' 12", long. 113° 17' 06".
- Beryl Junction**—See K09PY, Modena.
- Beryl Junction & Modena**—K02CL, Iron County, Box 429, Parowan, UT 84761 (KUTV Ch. 2 Salt Lake City)—10-w, lat. 37° 43' 14", long. 113° 45' 29".
- Beryl Junction & Modena**—K04CH, Iron County, Box 429, Parowan, UT 84761 (KTVX Ch. 4 Salt Lake City)—10-w, lat. 37° 43' 14", long. 113° 45' 29".
- Beryl Junction & Modena**—K06CQ, Iron County, Box 429, Parowan, UT 84761 (KSL-TV Ch. 5 Salt Lake City)—10-w, lat. 37° 43' 14", long. 113° 45' 29".
- Bicknell & Loa**—K03AU, County of Wayne, County Clerk, Loa, UT (KSL-TV Ch. 5 Salt Lake City)—5-w, lat. 38° 23' 42", long. 111° 42' 39".
- Bicknell & Loa**—K06BS, County of Wayne, County Clerk, Loa, UT (KTVX Ch. 4 Salt Lake City)—5-w, lat. 38° 23' 42", long. 111° 42' 39".
- Bicknell & Loa**—K07CT, County of Wayne, County Clerk, Loa, UT (KUTV Ch. 2 Salt Lake City)—5-w, lat. 38° 23' 42", long. 111° 42' 39".
- Bicknell, Teasdale & Torrey**—K42AE, County of Wayne, County Clerk, Loa, UT (KSTU Ch. 13 Salt Lake City)—100-w, lat. 38° 17' 00", long. 111° 30' 37".
- Black Rock**—See K47BD, Aurora.
- Blanding & Monticello**—K08DA, San Juan County, Box 541, Monticello, UT (KUTV Ch. 2 Salt Lake City)—1-w, lat. 37° 50' 22", long. 109° 27' 40".
- Blanding & Monticello**—K10DQ, San Juan County, Box 541, Monticello, UT (KTVX Ch. 4 Salt Lake City)—1-w, lat. 37° 50' 22", long. 109° 27' 40".
- Blanding & Monticello**—K13KC, San Juan County, Box 541, Monticello, UT (KSL-TV Ch. 5 Salt Lake City)—10-w, lat. 37° 50' 22", long. 109° 27' 40".
- Blanding & Monticello**—K36AK, San Juan County, Box 541, Monticello, UT (KSTU Ch. 13 Salt Lake City)—100-w, lat. 37° 50' 15", long. 109° 27' 55".
- Blanding & Monticello**—K38AJ, San Juan County, Box 541, Monticello, UT (KBVU-TV Ch. 11 Provo)—100-w, lat. 37° 50' 15", long. 109° 27' 55".
- Blanding & Monticello**—K40AF, U. of Utah, 205 Talmage Bldg., Salt Lake City, UT 84112 (KUED Ch. 7 Salt Lake City)—100-w, lat. 37° 50' 22", long. 109° 27' 40".
- Blanding & Monticello**—K42AD, San Juan County, Box 541, Monticello, UT (KSL-TV Ch. 5 Salt Lake City)—100-w, lat. 37° 50' 15", long. 109° 27' 55".
- Blanding & Monticello**—K44AG, San Juan County, Box 541, Monticello, UT (KTVX Ch. 4 Salt Lake City)—100-w, lat. 37° 50' 15", long. 109° 27' 55".
- Blanding & Monticello**—K46AF, San Juan County, Box 541, Monticello, UT (KUTV Ch. 2 Salt Lake City)—100-w, lat. 37° 50' 15", long. 109° 27' 55".
- Bloomington**—K59AG, Washington County Television Dept., 48 North 400 East, St. George, UT (KTVX Ch. 4 Salt Lake City)—20-w, lat. 37° 03' 49", long. 113° 34' 20".
- Bloomington**—K61AC, Washington County Television Dept., 48 North 400 East, St. George, UT (KSL-TV Ch. 5 Salt Lake City)—20-w, lat. 37° 01' 50", long. 113° 35' 25".
- Bloomington**—K63AD, Washington County Television Dept., 48 North 400 East, St. George, UT (KVBC Ch. 3 Las Vegas, NV)—20-w, lat. 37° 03' 49", long. 113° 34' 20".
- Bloomington**—K65AF, Washington County Television Dept., 48 North 400 East, St. George, UT (KUTV Ch. 2 Salt Lake City)—20-w, lat. 37° 03' 49", long. 113° 34' 20".
- Bonanza**—See K49AT, Vernal.
- Bonanza**—See K51AO, Vernal.
- Bonanza, Redwash & Vernal**—K07CY, Uintah County, Uintah County Bldg., Vernal, UT (KTVX Ch. 4 Salt Lake City)—10-w, lat. 40° 21' 01", long. 109° 09' 49".
- Bonanza, Redwash & Vernal**—K09CY, Uintah County, Uintah County Bldg., Vernal, UT (KUTV Ch. 2 Salt Lake City)—10-w, lat. 40° 21' 01", long. 109° 09' 49".
- Bonanza, Redwash & Vernal**—K11DF, Uintah County, Uintah County Bldg., Vernal, UT (KSL-TV Ch. 5 Salt Lake City)—10-w, lat. 40° 21' 01", long. 109° 09' 49".
- Bonanza, Redwash & Vernal**—K13HF, Uintah County, Uintah County Bldg., Vernal, UT (KUED Ch. 7 Salt Lake City)—10-w, lat. 40° 21' 01", long. 109° 09' 49".
- Boulder**—K08II, Garfield County, Monroe, UT (KUTV Ch. 2 Salt Lake City)—1-w, lat. 37° 53' 53", long. 111° 25' 08".
- Boulder**—K10JG, Garfield County, Monroe, UT (KTVX Ch. 4 Salt Lake City)—1-w, lat. 37° 53' 53", long. 111° 25' 08".
- Boulder**—K12JR, Garfield County, Monroe, UT (KSL-TV Ch. 5 Salt Lake City)—1-w, lat. 37° 53' 53", long. 111° 25' 08".
- Boulder**—K18CG, U. of Utah, 205 Talmage Bldg., Salt Lake City, UT 84112 (KUED Ch. 7 Salt Lake City)—20-w, lat. 37° 54' 37", long. 111° 23' 58".
- ***Brian Head**—K32AH, Brian Head Town, Box 68, Brian Head, UT (KUED Ch. 7 Salt Lake City)—20-w, lat. 37° 41' 30", long. 112° 50' 30".
- ***Brian Head**—K34AE, Brian Head Town, Box 68, Brian Head, UT (KSL-TV Ch. 5 Salt Lake City)—20-w, lat. 37° 41' 30", long. 112° 50' 30".
- ***Brian Head**—K36AH, Brian Head Town, Box 68, Brian Head, UT (KTVX Ch. 4 Salt Lake City)—20-w, lat. 37° 41' 30", long. 112° 50' 30".
- ***Brian Head**—K38AO, Brian Head Town, Box 68, Brian Head, UT (KUTV Ch. 2 Salt Lake City)—20-w, lat. 37° 41' 30", long. 112° 50' 30".
- Brigham City**—K13IV, Bonneville Holding Co., Broadcast House, 5 Triad Center, Salt Lake City, UT 84180-1160 (KSL-TV Ch. 5 Salt Lake City)—1-w, lat. 41° 27' 33", long. 112° 00' 47".
- Bryce Canyon Airport area**—K09MW, Bryce Lions Club, Tropic, UT (KTVX Ch. 4 Salt Lake City)—1-w, lat. 37° 41' 19", long. 112° 18' 05".
- Bryce Canyon Airport area**—K11NK, Bryce Lions Club, Tropic, UT (KUTV Ch. 2 Salt Lake City)—1-w, lat. 37° 41' 19", long. 112° 18' 05".
- Bryce Canyon Airport area**—K13OG, Bryce Lions Club, Tropic, UT (KSL-TV Ch. 5 Salt Lake City)—1-w, lat. 37° 41' 19", long. 112° 18' 05".
- Caineville**—K09LV, County of Wayne, County Clerk, Loa, UT (KUTV Ch. 2 Salt Lake City)—1-w, lat. 38° 21' 40", long. 110° 53' 34".
- Caineville**—K11LZ, County of Wayne, County Clerk, Loa, UT (KTVX Ch. 4 Salt Lake City)—1-w, lat. 38° 21' 40", long. 110° 53' 34".
- Caineville**—K13MQ, County of Wayne, County Clerk, Loa, UT (KSL-TV Ch. 5 Salt Lake City)—1-w, lat. 38° 21' 40", long. 110° 53' 34".

Translators—Utah

- Cannonville**—K070B, Bryce Lions Club, Tropic, UT (KUED Ch. 7 Salt Lake City)—10-w, lat. 37° 42' 46", long. 112° 04' 37".
- Cannonville & Tropic**—K02F, Bryce Lions Club, Tropic, UT (KUTV Ch. 2 Salt Lake City)—10-w, lat. 37° 42' 46", long. 112° 04' 37".
- Cannonville & Tropic**—K04N, Bryce Lions Club, Tropic, UT (KTVX Ch. 4 Salt Lake City)—10-w, lat. 37° 42' 46", long. 112° 04' 37".
- Cannonville & Tropic**—K05FY, Bryce Lions Club, Tropic, UT (KSL-TV Ch. 5 Salt Lake City)—10-w, lat. 37° 42' 46", long. 112° 04' 37".
- Capital Reef National Park (Fruita)**—K08HZ, County of Wayne, County Clerk, Loa, UT (KUTV Ch. 2 Salt Lake City)—1-w, lat. 38° 17' 47", long. 111° 17' 30".
- Capital Reef National Park (Fruita)**—K10V, County of Wayne, County Clerk, Loa, UT (KTVX Ch. 4 Salt Lake City)—1-w, lat. 38° 17' 47", long. 111° 17' 30".
- Capital Reef National Park (Fruita)**—K12JH, County of Wayne, County Clerk, Loa, UT (KSL-TV Ch. 5 Salt Lake City)—1-w, lat. 38° 17' 47", long. 111° 17' 30".
- Carbon County (rural) & Price**—K68AX, Carbon County, Carbon County Courthouse, Price, UT (KSL-TV Ch. 5 Salt Lake City)—100-w, lat. 39° 45' 22", long. 110° 59' 26".
- Castle Dale, Ferron, Huntington & Orangeville**—K70AR, Emery County, Box 593, Castle Dale, UT (KSL-TV Ch. 5 Salt Lake City)—100-w, lat. 39° 12' 36", long. 111° 08' 30". Requests CP for change to Ch. 56. BPTT-910418J.
- Castle Dale, Ferron, Huntington & Orangeville**—K74AQ, Emery County, Box 593, Castle Dale, UT (KUTV Ch. 2 Salt Lake City)—100-w, lat. 39° 12' 36", long. 111° 08' 30". Requests CP for change to Ch. 52. BPTT-910419F.
- Castle Dale, Ferron, Huntington & Orangeville**—K78AA, Emery County, Box 593, Castle Dale, UT (KTVX Ch. 4 Salt Lake City)—100-w, lat. 39° 12' 36", long. 111° 08' 30". Requests CP for change to Ch. 54. BPTT-910418J.
- Castle Gate**—K02FS, Carbon County, Carbon County Courthouse, Price, UT (KUTV Ch. 2 Salt Lake City)—1-w, lat. 39° 43' 15", long. 110° 51' 36".
- Castle Gate**—K05DX, Carbon County, Carbon County Courthouse, Price, UT (KSL-TV Ch. 5 Salt Lake City)—1-w, lat. 39° 43' 15", long. 110° 51' 36".
- Cedar Canyon**—K06JA, Cedar Canyon TV, Box 112, Cedar Canyon, UT (KTVX Ch. 4 Salt Lake City)—1-w, lat. 37° 36' 02", long. 112° 51' 17".
- Cedar Canyon**—K07OR, Cedar Canyon TV, Box 112, Cedar Canyon, UT (KUTV Ch. 2 Salt Lake City)—1-w, lat. 37° 36' 02", long. 112° 51' 17".
- Cedar Canyon**—K10MF, Cedar Canyon TV, Box 112, Cedar Canyon, UT (KSL-TV Ch. 5 Salt Lake City)—1-w, lat. 37° 35' 39", long. 112° 50' 52".
- Cedar City**—K02NU, Iron County, Box 429, Parowan, UT 84761. Lat. 37° 41' 59", long. 113° 03' 34".
- Cedar City**—K05HB, Iron County, Box 429, Parowan, UT 84761 (KBYU-TV Ch. 11 Provo)—10-w, lat. 37° 41' 59", long. 113° 03' 34".
- Cedar City**—K07GQ, Iron County School District, Box 879, Cedar City, UT (KUED Ch. 7 Salt Lake City)—10-w, lat. 37° 41' 59", long. 113° 03' 34".
- Cedar City**—K09CJ, Iron County, Box 429, Parowan, UT 84761 (KUTV Ch. 2 Salt Lake City)—10-w, lat. 37° 41' 59", long. 113° 03' 34".
- Cedar City**—K11CQ, Iron County, Box 429, Parowan, UT 84761 (KTVX Ch. 4 Salt Lake City)—10-w, lat. 37° 41' 59", long. 113° 03' 34".
- Cedar City**—K13CP, Iron County, Box 429, Parowan, UT 84761 (KSL-TV Ch. 5 Salt Lake City)—10-w, lat. 37° 41' 59", long. 113° 03' 34".
- *Cedar City**—K26DJ, American Television of Utah Inc., 5181 Amelia Earhart Dr., Salt Lake City, UT 84127 (KQV Ch. 14 Salt Lake City)—100-w, lat. 37° 41' 59", long. 113° 03' 34".
- Cedar City & Iron Springs**—K04KJ, Iron County, Box 429, Parowan, UT 84761 (KSTU Ch. 13 Salt Lake City)—10-w, lat. 37° 41' 59", long. 113° 03' 34".
- *Cedar Fort**—K13RA, Town of Cedar Fort, Cedar Valley, UT (KSL-TV Ch. 5 Salt Lake City)—10-w, lat. 40° 19' 24", long. 112° 06' 29".
- Central & Pine Valley**—K08EN, Washington County Television Dept., 48 North 400 East, St. George, UT (KSL-TV Ch. 5 Salt Lake City)—1-w, lat. 37° 30' 46", long. 113° 39' 14".
- Circleville**—K09FX, Piute County, Courthouse, 21 N. Main, Junction, UT 84740 (KTVX Ch. 4 Salt Lake City)—10-w, lat. 38° 12' 49", long. 114° 14' 23".
- Circleville**—K11FZ, Piute County, Courthouse, 21 N. Main, Junction, UT 84740 (KUTV Ch. 2 Salt Lake City)—10-w, lat. 38° 12' 49", long. 112° 14' 23".
- Circleville**—K13EK, Piute County, Courthouse, 21 N. Main, Junction, UT 84740 (KSL-TV Ch. 5 Salt Lake City)—1-w, lat. 38° 12' 49", long. 112° 14' 23".
- *Circleville**—K18BK, Piute County, Courthouse, 21 N. Main, Junction, UT 84740 (KSTU Ch. 13 Salt Lake City)—20-w, lat. 38° 12' 49", long. 112° 14' 23".
- Circleville, Junction & Kingston**—K07JV, U. of Utah, 205 Talmage Bldg., Salt Lake City, UT 84112 (KUED Ch. 7 Salt Lake City)—1-w, lat. 38° 12' 49", long. 112° 14' 23".
- Coalville & adjacent area**—K07LT, Summit County, Courthouse, Coalville, UT (KUED Ch. 7 Salt Lake City)—10-w, lat. 40° 55' 26", long. 111° 23' 51".
- Coalville & adjacent area**—K09DP, Summit County, Courthouse, Coalville, UT (KUTV Ch. 2 Salt Lake City)—10-w, lat. 40° 55' 26", long. 111° 23' 51".
- Coalville & adjacent area**—K11DW, Summit County, Courthouse, Coalville, UT (KTVX Ch. 4 Salt Lake City)—10-w, lat. 40° 55' 26", long. 111° 23' 51".
- Coalville & adjacent area**—K13DP, Summit County, Courthouse, Coalville, UT (KSL-TV Ch. 5 Salt Lake City)—10-w, lat. 40° 55' 26", long. 111° 23' 51".
- Coalville, Park City, Snyderville & Kimball Junction**—K47AJ, Summit County, Courthouse, Coalville, UT (KUTV Ch. 2 Salt Lake City)—100-w, lat. 40° 40' 59", long. 111° 31' 22".
- Coalville, Park City, Snyderville & Kimball Junction**—K49AR, Summit County, Courthouse, Coalville, UT (KTVX Ch. 4 Salt Lake City)—100-w, lat. 40° 40' 59", long. 111° 31' 22".
- Coalville, Park City, Snyderville & Kimball Junction**—K55DK, Summit County, Courthouse, Coalville, UT (KSTU Ch. 13 Salt Lake City)—100-w, lat. 40° 40' 59", long. 111° 31' 22".
- Columbia**—K49BO, U. of Utah, 205 Talmage Bldg., Salt Lake City, UT 84112 (KUED Ch. 7 Salt Lake City), lat. 39° 45' 26", long. 110° 55' 22".
- Delta**—K64BO, KUTV Inc., 2185 South 3600 West, Salt Lake City, UT 84119 (KUTV Ch. 2 Salt Lake City)—1-w, lat. 39° 19' 39", long. 112° 19' 36". Note: Licensed as LPTV.
- Delta & West Millard County**—K60EK, Millard County School District, 60 S. Main, Fillmore, UT 84631 (KSL-TV Ch. 5 Salt Lake City)—100-w, lat. 39° 21' 15", long. 112° 20' 50".
- Delta & West Millard County**—K72AQ, Millard County School District, 60 S. Main, Fillmore, UT 84631 (KUTV Ch. 2 Salt Lake City)—100-w, lat. 39° 19' 39", long. 112° 19' 36".
- Delta, Lynndyl & Oak City**—K62ED, Millard County School District, 60 S. Main, Fillmore, UT 84631 (KTVX Ch. 4 Salt Lake City)—100-w, lat. 39° 21' 15", long. 112° 20' 30".
- Delta, Lynndyl & Oak City**—K68BQ, Millard County School District, 60 S. Main, Fillmore, UT 84631 (KBYU-TV Ch. 11 Provo)—100-w, lat. 39° 21' 15", long. 112° 20' 30".
- Delta, Lynndyl & Oak City**—K79AU, Millard County School District, 60 S. Main, Fillmore, UT 84631 (KUED Ch. 7 Salt Lake City)—100-w, lat. 39° 21' 15", long. 112° 20' 30".
- Duchesne**—K03CN, Duchesne County, Box 270, Duchesne, UT (KUED Ch. 7 Salt Lake City)—1-w, lat. 40° 09' 12", long. 110° 23' 40".
- Duchesne**—K45AG, Duchesne County, Box 270, Duchesne, UT (KBYU-TV Ch. 11 Provo)—20-w, lat. 40° 09' 12", long. 110° 23' 40".
- Duchesne**—K47AN, Duchesne County, Box 270, Duchesne, UT. Lat. 40° 09' 12", long. 110° 23' 40".
- Duchesne City & Strawberry River area**—K08CT, Duchesne County, Box 270, Duchesne, UT (KUTV Ch. 2 Salt Lake City)—1-w, lat. 40° 09' 12", long. 110° 23' 40".
- Duchesne City & Strawberry River area**—K10DE, Duchesne County, Box 270, Duchesne, UT (KTVX Ch. 4 Salt Lake City)—1-w, lat. 40° 09' 12", long. 110° 23' 40".
- Duchesne County (rural) & Spring Glen**—K66AA, United Television Inc., 8501 Wilshire Blvd., Suite 340, Beverly Hills, CA 90211 (KTVX Ch. 4 Salt Lake City)—100-w, lat. 39° 45' 22", long. 110° 59' 26".
- Dutch John & Manila**—K09LZ, Bridger Valley, Daggett County ETV Cooperative Services Board, Box 163, Mountain View, WY (KUED Ch. 7 Salt Lake City)—5-w, lat. 40° 57' 16", long. 109° 27' 51".
- Dutch John, Green Lake & Manila**—K02HP, Daggett County TV Dept., County Courthouse, Manila, UT 84046 (KUTV Ch. 2 Salt Lake City)—10-w, lat. 40° 57' 16", long. 109° 27' 51".
- Dutch John, Green Lake & Manila**—K04HN, Daggett County TV Dept., County Courthouse, Manila, UT 84046 (KTVX Ch. 4 Salt Lake City)—10-w, lat. 40° 57' 16", long. 109° 27' 51".
- Dutch John, Green Lake & Manila**—K05FJ, Daggett County TV Dept., County Courthouse, Manila, UT 84046 (KSL-TV Ch. 5 Salt Lake City)—10-w, lat. 40° 57' 16", long. 109° 27' 51".
- East Carbon County**—K39CO, Carbon County, Carbon County Courthouse, Price, UT. Lat. 39° 45' 22", long. 110° 59' 26".
- East Price**—K04IW, Carbon County, Carbon County Courthouse, Price, UT (KTVX Ch. 4 Salt Lake City)—10-w, lat. 39° 36' 38", long. 110° 48' 47".
- East Price**—K05GX, Carbon County, Carbon County Courthouse, Price, UT (KSL-TV Ch. 5 Salt Lake City)—10-w, lat. 39° 36' 38", long. 110° 48' 47".
- East Price**—K07OQ, Carbon County, Carbon County Courthouse, Price, UT (KUED Ch. 7 Salt Lake City)—1-w, lat. 39° 36' 38", long. 110° 48' 47".
- Echo**—K55EA, Summit County, Courthouse, Coalville, UT. Lat. 40° 58' 40", long. 111° 26' 08".
- Echo & Henefer**—K08AS, Summit County, Courthouse, Coalville, UT (KUTV Ch. 2 Salt Lake City)—1-w, lat. 40° 58' 40", long. 111° 26' 08".
- Echo & Henefer**—K10AY, Summit County, Courthouse, Coalville, UT (KTVX Ch. 4 Salt Lake City)—1-w, lat. 40° 58' 40", long. 111° 26' 08".
- Echo & Henefer**—K12AY, Summit County, Courthouse, Coalville, UT (KSL-TV Ch.

- 5 Salt Lake City)—1-w, lat. 40° 58' 40", long. 111° 26' 08".
- Eden, Huntsville & Liberty—K08DI**, Ogden Valley TV Translator Special Services, Box 336, Eden, UT 84310-9711 (KUTV Ch. 2 Salt Lake City)—1-w, lat. 41° 20' 25", long. 111° 48' 50".
- Eden, Huntsville & Liberty—K10DT**, Ogden Valley TV Translator Special Services, Box 336, Eden, UT 84310-9711 (KTVX Ch. 4 Salt Lake City)—10-w, lat. 41° 20' 45", long. 111° 48' 50".
- Eden, Huntsville & Liberty—K52CS**, Ogden Valley TV Translator Special Services, Box 336, Eden, UT 84310-9711 (KSL-TV Ch. 5 Salt Lake City)—10-w, lat. 41° 20' 45", long. 111° 48' 50".
- Elsinore—See K38AQ**, Richfield.
- Elsinore area, Monroe & Richfield—K40AB**, Sevier County, Sevier County Clerk, Richfield, UT (KSTU Ch. 13 Salt Lake City)—1-w, lat. 38° 38' 04", long. 112° 03' 33".
- Elsinore, Richfield & Sevier—K03AS**, Sevier County, Sevier County Clerk, Richfield, UT (KUTV Ch. 2 Salt Lake City)—10-w, lat. 38° 38' 04", long. 112° 03' 33".
- Elsinore, Richfield & Sevier—K06BQ**, Sevier County, Sevier County Clerk, Richfield, UT (KTVX Ch. 4 Salt Lake City)—10-w, lat. 38° 38' 04", long. 112° 03' 33".
- Elsinore, Richfield & Sevier—K07CQ**, Sevier County, Sevier County Clerk, Richfield, UT (KSL-TV Ch. 5 Salt Lake City)—10-w, lat. 38° 38' 04", long. 112° 03' 33".
- Emery—K11DO**, Town of Emery, Emery, UT (KTVX Ch. 4 Salt Lake City)—1-w, lat. 38° 56' 18", long. 111° 11' 15".
- Emery—K13DI**, Town of Emery, Emery, UT (KSL-TV Ch. 5 Salt Lake City)—1-w, lat. 38° 56' 18", long. 111° 11' 15".
- Emery County (rural)—See K60BU**, Orangetown.
- Emery County (rural), Price & Spring Glen—K06DR**, Carbon County, Carbon County Courthouse, Price, UT (KUED Ch. 7 Salt Lake City)—10-w, lat. 39° 31' 49", long. 111° 03' 03".
- Emery County (rural), Price & Spring Glen—K08AU**, Carbon County, Carbon County Courthouse, Price, UT (KUTV Ch. 2 Salt Lake City)—10-w, lat. 39° 31' 49", long. 111° 03' 03".
- Emery County (rural), Price & Spring Glen—K10AZ**, Carbon County, Carbon County Courthouse, Price, UT (KTVX Ch. 4 Salt Lake City)—10-w, lat. 39° 31' 49", long. 111° 03' 03".
- Emery County (rural), Price & Spring Glen—K12AZ**, Carbon County, Carbon County Courthouse, Price, UT (KSL-TV Ch. 5 Salt Lake City)—10-w, lat. 39° 31' 49", long. 111° 03' 03".
- Enoch—K02BJ**, Iron County, Box 429, Parowan, UT 84761 (KUTV Ch. 2 Salt Lake City)—10-w, lat. 38° 06' 16", long. 112° 59' 47".
- Enoch—K04BE**, Iron County, Box 429, Parowan, UT 84761 (KTVX Ch. 4 Salt Lake City)—10-w, lat. 38° 06' 16", long. 112° 59' 47".
- Enoch—K05BC**, Iron County, Box 429, Parowan, UT 84761 (KSL-TV Ch. 5 Salt Lake City)—1-w, lat. 38° 06' 16", long. 112° 59' 47".
- Enoch—See K42AF**, Parowan.
- Enterprise—K03BF**, Enterprise TV Assn., Enterprise, UT (KUTV Ch. 2 Salt Lake City)—1-w, lat. 37° 36' 00", long. 113° 44' 00".
- Enterprise—K05BU**, Enterprise TV Assn., Enterprise, UT (KTVX Ch. 4 Salt Lake City)—1-w, lat. 37° 36' 00", long. 113° 44' 00".
- Enterprise—K07ED**, Enterprise TV Assn., Enterprise, UT (KSL-TV Ch. 5 Salt Lake City)—1-w, lat. 37° 36' 00", long. 113° 44' 00".
- Enterprise—K13HH**, Washington County Television Dept., 48 North 400 East, St. George, UT (KUED Ch. 7 Salt Lake City)—1-w, lat. 37° 36' 00", long. 113° 44' 00".
- Enterprise & Pine Valley—K55CH**, Washington County Television Dept., 48 North 400 East, St. George, UT (KBYU-TV Ch. 11 Provo)—100-w, lat. 37° 30' 46", long. 113° 39' 14".
- Ephraim—See K30AH**, Manti.
- Ephraim—See K32AJ**, Manti.
- Ephraim & Manti—K09FM**, Manti City Corp., City Recorder, Manti, UT (KUTV Ch. 2 Salt Lake City)—1-w, lat. 39° 14' 56", long. 111° 37' 48".
- Ephraim & Manti—K11FP**, Manti City Corp., City Recorder, Manti, UT (KTVX Ch. 4 Salt Lake City)—1-w, lat. 39° 14' 56", long. 111° 37' 48".
- Ephraim & Manti—K13FF**, Manti City Corp., City Recorder, Manti, UT (KSL-TV Ch. 5 Salt Lake City)—1-w, lat. 39° 14' 56", long. 111° 37' 48".
- Ephraim, Fountain Green & Manti—K34AN**, U. of Utah, 205 Talmage Bldg., Salt Lake City, UT 84112 (KUED Ch. 7 Salt Lake City)—100-w, lat. 39° 12' 06", long. 111° 43' 39".
- Escalante—K02FQ**, Escalante TV Assn., Escalante, UT (KUTV Ch. 2 Salt Lake City)—1-w, lat. 37° 56' 25", long. 111° 43' 40".
- Escalante—K04FR**, Escalante TV Assn., Escalante, UT (KTVX Ch. 4 Salt Lake City)—1-w, lat. 37° 56' 25", long. 111° 43' 40".
- Escalante—K05DV**, Escalante TV Assn., Escalante, UT (KSL-TV Ch. 5 Salt Lake City)—1-w, lat. 37° 56' 25", long. 111° 43' 40".
- Escalante—K07JZ**, Escalante TV Assn., Escalante, UT (KUED Ch. 7 Salt Lake City)—1-w, lat. 37° 56' 25", long. 111° 43' 40".
- Escalante—K11SJ**, Escalante City, lat. 37° 47' 15", long. 111° 35' 45".
- Escalante—K13VH**, Escalante City, lat. 37° 47' 15", long. 111° 35' 45".
- Eureka—K09EB**, Juab County, Nephi, UT, lat. 39° 56' 27", long. 112° 07' 11".
- Eureka—K13DX**, Juab County, Nephi, UT, lat. 39° 56' 27", long. 112° 07' 11".
- Eureka—K29CJ**, Juab County, Nephi, UT (KSTU Ch. 13 Salt Lake City)—1-w, lat. 39° 56' 27", long. 112° 07' 11".
- Eureka—K41DC**, Juab County, Nephi, UT, lat. 39° 56' 27", long. 112° 07' 11".
- Eureka & Mammoth—K33DL**, Juab County, Nephi, UT (KBYU-TV Ch. 11 Provo)—20-w, lat. 39° 56' 27", long. 112° 07' 11".
- Eureka & Mammoth—K35CZ**, Juab County, Nephi, UT (KUTV Ch. 2 Salt Lake City)—1-w, lat. 39° 56' 27", long. 112° 07' 11".
- Eureka & Mammoth—K39CR**, Juab County, Nephi, UT (KSL-TV Ch. 5 Salt Lake City)—1-w, lat. 39° 56' 27", long. 112° 07' 11".
- *Eureka & Mammoth—K43DA**, Juab County, Nephi, UT (KTVX Ch. 4 Salt Lake City)—1-w, lat. 39° 56' 27", long. 112° 07' 11".
- *Eureka & Mammoth—K45DD**, Juab County, Nephi, UT (KUED Ch. 7 Salt Lake City)—1-w, lat. 39° 56' 27", long. 112° 07' 11".
- Ferron—See K70AR**, Castle Dale.
- Ferron—See K74AQ**, Castle Dale.
- Ferron—See K78AA**, Castle Dale.
- Fillmore—K64AM**, Millard County School District, 226 North 100 East, Delta, UT (KUED Ch. 7 Salt Lake City)—100-w, lat. 39° 02' 10", long. 112° 19' 31". Requests CP for change to Ch. 48. BPTT-910501DM.
- Fillmore, Kanosh & Meadow—K55BA**, Millard County School District, 60 S. Main, Fillmore, UT 84631 (KSL-TV Ch. 5 Salt Lake City)—100-w, lat. 39° 02' 10", long. 112° 19' 31".
- Fillmore, Kanosh & Meadow—K58AJ**, Millard County School District, 60 S. Main, Fillmore, UT 84631 (KTVX Ch. 4 Salt Lake City)—100-w, lat. 39° 02' 10", long. 112° 19' 31".
- Fillmore, Kanosh & Meadow—K61AM**, Millard County School District, 60 S. Main, Fillmore, UT 84631 (KUTV Ch. 2 Salt Lake City)—100-w, lat. 39° 02' 10", long. 112° 19' 31".
- Fishlake Resort—K03DE**, Sevier County, Sevier County Clerk, Richfield, UT (KSL-TV Ch. 5 Salt Lake City)—1-w, lat. 38° 31' 40", long. 111° 43' 02".
- Fishlake Resort—K06FL**, Sevier County, Sevier County Clerk, Richfield, UT (KUTV Ch. 2 Salt Lake City)—1-w, lat. 38° 31' 40", long. 111° 43' 02".
- Fishlake Resort—K07IZ**, Sevier County, Sevier County Clerk, Richfield, UT (KTVX Ch. 4 Salt Lake City)—1-w, lat. 38° 31' 40", long. 111° 43' 02".
- Fountain Green—See K34AN**, Ephraim.
- Fruite—See K08HZ**, Capital Reef National Park.
- Fruite—See K10V**, Capital Reef National Park.
- Fruite—See K12JH**, Capital Reef National Park.
- Fruikland—K08JD**, Duchesne County, Box 270, Duchesne, UT (KSL-TV Ch. 5 Salt Lake City)—1-w, lat. 40° 12' 14", long. 110° 53' 29".
- Fruikland—K10KN**, Duchesne County, Box 270, Duchesne, UT (KTVX Ch. 4 Salt Lake City)—1-w, lat. 40° 12' 14", long. 110° 53' 29".
- Fruikland—K12KZ**, Duchesne County, Box 270, Duchesne, UT (KUTV Ch. 2 Salt Lake City)—1-w, lat. 40° 12' 14", long. 110° 53' 29".
- Garden City—See K08JR**, Laketown.
- Garden City—See K10LM**, Laketown.
- Garden City—See K12MI**, Laketown.
- Garden City—See K38AL**, Laketown.
- Garden City & Laketown—K63BF**, U. of Utah, 205 Talmage Bldg., Salt Lake City, UT 84112 (KUED Ch. 7 Salt Lake City)—100-w, lat. 41° 52' 57", long. 111° 16' 09".
- Garfield County (rural)—K45BY**, Garfield County, Courthouse Bldg., Panguitch, UT (KBYU-TV Ch. 11 Provo)—100-w, lat. 37° 45' 21", long. 111° 52' 27".
- Garfield County (rural)—K59AK**, Garfield County, Courthouse Bldg., Panguitch, UT (KUTV Ch. 2 Salt Lake City)—100-w, lat. 38° 32' 10", long. 112° 04' 19".
- Garfield County (rural)—K61AH**, Garfield County, Courthouse Bldg., Panguitch, UT (KTVX Ch. 4 Salt Lake City)—100-w, lat. 38° 32' 10", long. 112° 04' 19".
- Garfield County (rural)—K63AG**, Garfield County, Courthouse Bldg., Panguitch, UT (KSL-TV Ch. 5 Salt Lake City)—100-w, lat. 38° 32' 10", long. 112° 04' 19".
- Garfield County (rural)—K67BT**, Garfield County, Courthouse Bldg., Panguitch, UT (KSTU Ch. 13 Salt Lake City)—100-w, lat. 38° 32' 10", long. 112° 04' 19".
- Garfield County (rural) & Kane County—K47AB**, Lake Powell Antennavision Inc., Box 2503, Page, AZ (KSTU Ch. 13 Salt Lake City)—100-w, lat. 37° 45' 21", long. 111° 52' 27".
- Garfield County (southeastern rural portion) & Kane County (northeastern portion)—K49AG**, Lake Powell Antennavision Inc., Box 2503, Page, AZ (KSL-TV Ch. 5 Salt Lake City)—100-w, lat. 37° 45' 21", long. 110° 52' 27".
- Garfield County (southeastern rural portion) & Kane County (northeastern portion)—K51AH**, Lake Powell Antennavision Inc., Box 2503, Page, AZ (KTVX Ch. 4

Translators—Utah

- Salt Lake City)—100-w, lat. 37° 45' 21", long. 110° 52' 27".
- Garfield County (southeastern rural portion) & Kane County (northeastern portion)**—K53AK, Lake Powell Antennavi-sion Inc., Box 2503, Page, AZ (KUTV Ch. 2 Salt Lake City)—100-w, lat. 37° 45' 21", long. 110° 52' 27".
- Garfield County rural area & Panguitch**—K07JW, U. of Utah, 205 Talm-age Bldg., Salt Lake City, UT 84112 (KUED Ch. 7 Salt Lake City)—5-w, lat. 37° 49' 19", long. 112° 27' 28".
- Garrison, UT & Baker, NV**—K07OH, Mil-lard County School District, 60 S. Main, Fillmore, UT 84631 (KUED Ch. 7 Salt Lake City)—10-w, lat. 38° 56' 53", long. 114° 09' 05".
- Garrison, UT & Baker, NV**—K09NB, Mil-lard County School District, 60 S. Main, Fillmore, UT 84631 (KUTV Ch. 2 Salt Lake City)—10-w, lat. 38° 56' 53", long. 114° 09' 05".
- Garrison, UT & Baker, NV**—K11NP, Mil-lard County School District, 60 S. Main, Fillmore, UT 84631 (KTVX Ch. 4 Salt Lake City)—10-w, lat. 38° 56' 53", long. 114° 09' 05".
- Garrison, UT & Baker, NV**—K13OJ, Mil-lard County School District, 60 S. Main, Fillmore, UT 84631 (KSL-TV Ch. 5 Salt Lake City)—10-w, lat. 38° 56' 53", long. 114° 09' 05".
- Glen Canyon City, UT & Wahweap, AZ**—K12JY, Cedar Mountain Communi-cations, Box 184, Glen Canyon City, UT (KSL-TV Ch. 5 Salt Lake City)—1-w, lat. 37° 07' 27", long. 111° 41' 40".
- Glendale**—See K66CB, Overton, NV.
- Glendale & Orderville**—K07OY, Long Valley TV, Orderville, UT (KUED Ch. 7 Salt Lake City)—1-w, lat. 37° 16' 35", long. 112° 37' 35".
- Green Lake**—See K02HP, Dutch John.
- Green Lake**—See K04HN, Dutch John.
- Green Lake**—See K05FJ, Dutch John.
- Green River**—K02BU, Green River City TV, Box 356, Green River, UT (KUTV Ch. 2 Salt Lake City)—1-w, lat. 38° 58' 35", long. 110° 10' 56".
- Green River**—K04BR, Green River City TV, Box 356, Green River, UT (KTVX Ch. 4 Salt Lake City)—1-w, lat. 38° 58' 35", long. 110° 10' 56".
- Green River**—K05BK, Green River City TV, Box 356, Green River, UT (KSL-TV Ch. 5 Salt Lake City)—1-w, lat. 38° 58' 35", long. 110° 10' 56".
- Green River**—K07OV, Green River City TV, Box 356, Green River, UT (KUED Ch. 7 Salt Lake City)—10-w, lat. 39° 10' 58", long. 110° 36' 25".
- Green River**—K09CX, Green River City TV, Box 356, Green River, UT (KUTV Ch. 2 Salt Lake City)—10-w, lat. 39° 10' 58", long. 110° 36' 25".
- Green River**—K11DD, Green River City TV, Box 356, Green River, UT (KTVX Ch. 4 Salt Lake City)—10-w, lat. 39° 10' 58", long. 110° 36' 25".
- Green River**—K13DB, Green River City TV, Box 356, Green River, UT (KSL-TV Ch. 5 Salt Lake City)—10-w, lat. 39° 10' 58", long. 110° 36' 25".
- Green River**—K30AG, Green River City TV, Box 356, Green River, UT (KSTU Ch. 13 Salt Lake City)—20-w, lat. 39° 10' 58", long. 110° 36' 25".
- Green River**—K32AI, Green River City TV, Box 356, Green River, UT (KBYU-TV Ch. 11 Provo)—20-w, lat. 39° 10' 58", long. 110° 36' 25".
- Gunlock & Santa Clara**—K57BG, Wash-ington County Television Dept., 48 North 400 East, St. George, UT (KBYU-TV Ch. 11 Provo)—100-w, lat. 37° 09' 30", long. 113° 53' 20".
- Hamilton Fort**—See K67AA, Beaver County.
- Hamilton Fort**—See K69EW, Beaver County.
- Hamilton Fort**—See K80CE, Beaver County.
- Hamilton Fort, Milford, Minersville & Newcastle**—K59BS, Fox TV Stations Inc., 5151 Wisconsin Ave. NW, Washington, DC 20016 (KSTU Ch. 13 Salt Lake City)—100-w, lat. 38° 30' 32", long. 113° 17' 21".
- Hanksville**—K07KM, County of Wayne, County Clerk, Loa, UT (KUED Ch. 7 Salt Lake City)—1-w, lat. 38° 22' 28", long. 110° 41' 51".
- Hanksville**—K09LC, County of Wayne, County Clerk, Loa, UT (KTVX Ch. 4 Salt Lake City)—1-w, lat. 38° 22' 28", long. 110° 41' 51".
- Hanksville**—K11LJ, County of Wayne, County Clerk, Loa, UT (KUTV Ch. 2 Salt Lake City)—1-w, lat. 38° 22' 28", long. 110° 41' 51".
- Hanksville**—K13LS, County of Wayne, County Clerk, Loa, UT (KSL-TV Ch. 5 Salt Lake City)—1-w, lat. 38° 22' 28", long. 110° 41' 51".
- Hanksville**—K66CC, County of Wayne, County Clerk, Loa, UT (KSTU Ch. 13 Salt Lake City)—1-w, lat. 38° 22' 28", long. 110° 41' 51".
- Hanna & Tabiona**—K07NV, Duchesne County, Box 270, Duchesne, UT (KTVX Ch. 4 Salt Lake City)—1-w, lat. 40° 23' 08", long. 110° 45' 28".
- Hanna & Tabiona**—K09MQ, Duchesne County, Box 270, Duchesne, UT (KUTV Ch. 2 Salt Lake City)—1-w, lat. 40° 23' 08", long. 110° 45' 28".
- Hanna & Tabiona**—K11ND, Duchesne County, Box 270, Duchesne, UT (KSL-TV Ch. 5 Salt Lake City)—1-w, lat. 40° 23' 08", long. 110° 45' 28".
- Hatch**—K09MO, Hatch Town TV, Town Clerk, Hatch, UT 84735 (KTVX Ch. 4 Salt Lake City)—1-w, lat. 37° 40' 37", long. 112° 22' 27".
- Hatch**—K11NA, Hatch Town TV, Town Clerk, Hatch, UT 84735 (KUTV Ch. 2 Salt Lake City)—1-w, lat. 37° 40' 37", long. 112° 22' 27".
- Hatch**—K13NT, Hatch Town TV, Town Clerk, Hatch, UT 84735 (KSL-TV Ch. 5 Salt Lake City)—1-w, lat. 37° 40' 37", long. 112° 22' 27".
- *Hatch**—K54CN, Hatch Town TV, Town Clerk, Hatch, UT 84735 (KSTU Ch. 13 Salt Lake City)—1-w, lat. 37° 40' 37", long. 112° 22' 27".
- Hatch**—K56BP, U. of Utah, 205 Talmage Bldg., Salt Lake City, UT 84112 (KUED Ch. 7 Salt Lake City)—20-w, lat. 37° 40' 37", long. 112° 22' 27".
- Heber**—K56AE, U. of Utah, 205 Talmage Bldg., Salt Lake City, UT 84112 (KUED Ch. 7 Salt Lake City), lat. 40° 33' 36", long. 111° 28' 32".
- Heber & Midway**—K06HY, Wasatch County Commissioners, 180 South First East, Heber, UT (KSL-TV Ch. 5 Salt Lake City)—5-w, lat. 40° 33' 36", long. 111° 28' 32".
- Heber & Midway**—K09AM, Wasatch County Commissioners, 180 South First East, Heber, UT (KUTV Ch. 2 Salt Lake City)—5-w, lat. 40° 33' 36", long. 111° 28' 32".
- Heber & Midway**—K13AK, Wasatch County Commissioners, 180 South First East, Heber, UT (KTVX Ch. 4 Salt Lake City)—5-w, lat. 40° 33' 36", long. 111° 28' 32".
- Helper**—K07NS, Carbon County, Carbon County Courthouse, Price, UT (KUED Ch. 7 Salt Lake City)—1-w, lat. 39° 41' 06", long. 110° 50' 29".
- Helper**—K09BQ, Carbon County, Carbon County Courthouse, Price, UT (KSL-TV Ch. 5 Salt Lake City)—10-w, lat. 39° 41' 06", long. 110° 50' 29".
- Helper**—K11BV, Carbon County, Carbon County Courthouse, Price, UT (KUTV Ch. 2 Salt Lake City)—10-w, lat. 39° 41' 06", long. 110° 50' 29".
- Helper**—K13BZ, Carbon County, Carbon County Courthouse, Price, UT (KTVX Ch. 4 Salt Lake City)—10-w, lat. 39° 41' 06", long. 110° 50' 29".
- Helper**—K72CM, Carbon County, Carbon County Courthouse, Price, UT (KUED Ch. 7 Salt Lake City)—20-w, lat. 39° 41' 07", long. 110° 51' 40".
- Henefer**—K06IM, U. of Utah, 205 Talmage Bldg., Salt Lake City, UT 84112 (KUED Ch. 7 Salt Lake City), lat. 40° 58' 40", long. 111° 26' 08".
- Henefer**—See K08AS, Echo.
- Henefer**—See K10AY, Echo.
- Henefer**—See K12AY, Echo.
- Henrieville**—K08IT, Bryce Lions Club, Tropic, UT (KUTV Ch. 2 Salt Lake City)—1-w, lat. 37° 33' 19", long. 111° 59' 39".
- Henrieville**—K10KA, Bryce Lions Club, Tropic, UT (KTVX Ch. 4 Salt Lake City)—1-w, lat. 37° 33' 19", long. 111° 59' 39".
- Henrieville**—K12KQ, Bryce Lions Club, Tropic, UT (KSL-TV Ch. 5 Salt Lake City)—1-w, lat. 37° 33' 19", long. 111° 59' 39".
- Henrieville**—K18CV, U. of Utah, 205 Talm-age Bldg., Salt Lake City, UT 84112 (KUED Ch. 7 Salt Lake City), lat. 37° 33' 19", long. 111° 59' 39".
- Henrieville**—K20BT, Henrieville Town, Town Clerk, Henrieville, UT 84736 (KSTU Ch. 13 Salt Lake City)—1-w, lat. 37° 33' 19", long. 111° 59' 39".
- Hildale, UT & Cane Beds, AZ**—K07SC, Washington County Television Dept., 48 North 400 East, St. George, UT (KUTV Ch. 2 Salt Lake City)—10-w, lat. 36° 54' 11", long. 113° 01' 58".
- Hildale, UT & Cane Beds, AZ**—K09SU, Washington County Television Dept., 48 North 400 East, St. George, UT (KTVX Ch. 4 Salt Lake City)—10-w, lat. 36° 54' 11", long. 113° 01' 58".
- Hildale, UT & Cane Beds, AZ**—K11OQ, Washington County Television Dept., 48 North 400 East, St. George, UT (KSL-TV Ch. 5 Salt Lake City)—10-w, lat. 36° 54' 11", long. 113° 01' 58".
- Hildale, UT & Cane Beds, AZ**—K13SR, Washington County Television Dept., 48 North 400 East, St. George, UT (KUED Ch. 7 Salt Lake City)—10-w, lat. 36° 54' 11", long. 113° 01' 58".
- Holden & Scipio**—K06DH, Millard County School District, 60 S. Main, Fillmore, UT 84631 (KUED Ch. 7 Salt Lake City)—1-w, lat. 39° 11' 54", long. 112° 08' 33".
- Holden & Scipio**—K08DP, Millard County School District, 60 S. Main, Fillmore, UT 84631 (KUTV Ch. 2 Salt Lake City)—10-w, lat. 39° 11' 54", long. 112° 08' 33".
- Holden & Scipio**—K10EB, Millard County School District, 60 S. Main, Fillmore, UT 84631 (KTVX Ch. 4 Salt Lake City)—10-w, lat. 39° 11' 54", long. 112° 08' 33".
- Holden & Scipio**—K12DH, Millard County School District, 60 S. Main, Fillmore, UT 84631 (KSL-TV Ch. 5 Salt Lake City)—10-w, lat. 39° 11' 54", long. 112° 08' 33".
- Huntington**—See K70AR, Castle Dale.
- Huntington**—See K74AQ, Castle Dale.
- Huntington**—See K78AA, Castle Dale.
- Huntsville**—See K08DI, Eden.
- Huntsville**—See K100T, Eden.
- Huntsville**—See K52CS, Eden.
- Huntsville**—K55CS, U. of Utah, 205 Talm-age Bldg., Salt Lake City, UT 84112 (KUED Ch. 7 Salt Lake City)—100-w, lat. 41° 20' 45", long. 111° 48' 50".
- Hydro Jet Mining Site**—K02IS, Plateau Resources Ltd., Box 200, Hanksville, UT (KUTV Ch. 2 Salt Lake City)—1-w, lat. 37° 57' 02", long. 110° 47' 46".

- Hydro Jet Mining Site**—K04JB, Plateau Resources Ltd., Box 200, Hanksville, UT (KTVX Ch. 4 Salt Lake City)—1-w, lat. 37° 57' 02", long. 110° 47' 46".
- Hydro Jet Mining Site**—K05GH, Plateau Resources Ltd., Box 200, Hanksville, UT (KSL-TV Ch. 5 Salt Lake City)—1-w, lat. 37° 57' 02", long. 110° 47' 46".
- Hydro Jet Mining Site**—K070X, Plateau Resources Ltd., Box 200, Hanksville, UT (KUED Ch. 7 Salt Lake City)—1-w, lat. 37° 57' 02", long. 110° 47' 46".
- Iron County rural areas**—K618M, Iron County, Box 429, Parowan, UT 84761 (KBYU-TV Ch. 11 Provo)—100-w, lat. 38° 30' 32", long. 113° 17' 21".
- Iron Springs**—See K04KJ, Cedar City.
- Juab & Sanpete Counties (rural)**—K49AD, U. of Utah, 205 Talmage Bldg., Salt Lake City, UT 84112 (KUED Ch. 7 Salt Lake City)—100-w, lat. 39° 29' 24", long. 111° 49' 06".
- Juab County**—See K47BD, Aurora.
- Juab County**—See K51BK, Aurora.
- Juab County**—See K53CF, Aurora.
- Juab County**—See K56BB, Aurora.
- Junction**—See K07JV, Circleville.
- Kamas & Woodland**—K48AE, Summit County, Courthouse, Coalville, UT (KUTV Ch. 2 Salt Lake City)—100-w, lat. 40° 37' 32", long. 111° 28' 50".
- Kamas & Woodland**—K50AC, Summit County, Courthouse, Coalville, UT (KTVX Ch. 4 Salt Lake City)—100-w, lat. 40° 37' 32", long. 111° 28' 50".
- Kamas & Woodland**—K52AE, Summit County, Courthouse, Coalville, UT (KSL-TV Ch. 5 Salt Lake City)—100-w, lat. 40° 37' 32", long. 111° 28' 50".
- Kamas & Woodland**—K54AE, Summit County, Courthouse, Coalville, UT (KUED Ch. 7 Salt Lake City)—100-w, lat. 40° 37' 32", long. 111° 28' 50".
- Kanab**—K02BI, Kanab Lions TV, Box 244, Kanab, UT (KUTV Ch. 2 Salt Lake City)—5-w, lat. 37° 03' 38", long. 112° 31' 13".
- Kanab**—K04CK, Kanab Lions TV, Box 244, Kanab, UT (KTVX Ch. 4 Salt Lake City)—1-w, lat. 37° 03' 38", long. 112° 31' 13". Requests CP for change to Ch. 32. BPTTV-910221JC.
- Kanab**—K05AX, Kanab Lions TV, Box 244, Kanab, UT (KSTU Ch. 13 Salt Lake City)—1-w, lat. 37° 03' 38", long. 112° 31' 13".
- Kanab**—K07ES, Kanab Lions TV, Box 244, Kanab, UT (KUED Ch. 7 Salt Lake City)—10-w, lat. 37° 03' 38", long. 112° 31' 13".
- Kanab**—K10ME, Kanab Lions TV, Box 244, Kanab, UT. Lat. 37° 03' 38", long. 112° 31' 13".
- Kanarraville**—K08CE, Iron County, Box 429, Parowan, UT 84761 (KUTV Ch. 2 Salt Lake City)—10-w, lat. 37° 29' 13", long. 113° 12' 18".
- Kanarraville**—K10CK, Iron County, Box 429, Parowan, UT 84761 (KTVX Ch. 4 Salt Lake City)—10-w, lat. 37° 29' 13", long. 113° 12' 18".
- Kanarraville**—K12CD, Iron County, Box 429, Parowan, UT 84761 (KSL-TV Ch. 5 Salt Lake City)—10-w, lat. 37° 29' 13", long. 113° 12' 18".
- Kanarraville & New Harmony**—K02KN, Iron County, Box 429, Parowan, UT 84761 (KUED Ch. 7 Salt Lake City)—10-w, lat. 37° 29' 13", long. 113° 12' 18".
- Kanarraville & New Harmony**—K06KO, Iron County, Box 429, Parowan, UT 84761 (KSTU Ch. 13 Salt Lake City)—10-w, lat. 37° 29' 13", long. 113° 12' 18".
- Kane County**—See K09NV, Alton.
- Kane County**—See K110C, Alton.
- Kane County**—See K13OR, Alton.
- Kane County**—See K47AB, Garfield County.
- Kane County**—See K49AG, Garfield County.
- Kane County**—See K51AH, Garfield County.
- Kane County**—See K53AK, Garfield County.
- Kane County**—See K57AQ, Alton.
- Kanosh**—See K55BA, Fillmore.
- Kanosh**—See K58AJ, Fillmore.
- Kanosh**—See K61AM, Fillmore.
- Kimball Junction**—See K47AJ, Coalville.
- Kimball Junction**—See K49AR, Coalville.
- Kimball Junction**—See K51AR, Park City.
- Kimball Junction**—See K53BC, Park City.
- Kimball Junction**—See K55DK, Coalville.
- Kingston**—See K07JV, Circleville.
- Koosharem**—K03FF, Sevier County, Sevier County Clerk, Richfield, UT (KSTU Ch. 13 Salt Lake City)—1-w, lat. 38° 28' 36", long. 111° 48' 54".
- Koosharem**—K06IG, Sevier County, Sevier County Clerk, Richfield, UT (KUED Ch. 7 Salt Lake City)—1-w, lat. 38° 28' 36", long. 111° 48' 54".
- Koosharem**—K08CL, Sevier County, Sevier County Clerk, Richfield, UT (KUTV Ch. 2 Salt Lake City)—5-w, lat. 38° 28' 36", long. 111° 48' 54".
- Koosharem**—K10CU, Sevier County, Sevier County Clerk, Richfield, UT (KTVX Ch. 4 Salt Lake City)—5-w, lat. 38° 28' 36", long. 111° 48' 54".
- Koosharem**—K12CT, Sevier County, Sevier County Clerk, Richfield, UT (KSL-TV Ch. 5 Salt Lake City)—5-w, lat. 38° 28' 36", long. 111° 48' 54".
- *La Sal**—K14BC, Arapahoe County TV Club, 18100 E. Berry Dr., Aurora, CO 80015 (WTBS Ch. 17 Atlanta, GA via satellite)—1000-w, lat. 38° 18' 10", long. 109° 17' 27".
- Laketown**—See K63BF, Garden City.
- Laketown & Garden City**—K38AL, Rich County, County Courthouse, Randolph, UT (KSTU Ch. 13 Salt Lake City)—100-w, lat. 41° 52' 57", long. 111° 16' 09".
- Laketown & Garden City, UT & Paris & Montpelier, ID**—K08JR, Bear Lake Valley TV Assn., Laketown, UT 84038 (KUTV Ch. 2 Salt Lake City)—10-w, lat. 41° 53' 05", long. 111° 16' 00".
- Laketown & Garden City, UT & Paris & Montpelier, ID**—K10LM, Bear Lake Valley TV Assn., Laketown, UT 84038 (KTVX Ch. 4 Salt Lake City)—10-w, lat. 41° 53' 05", long. 111° 16' 00".
- Laketown & Garden City, UT & Paris & Montpelier, ID**—K12M, Bear Lake Valley TV Assn., Laketown, UT 84038 (KSL-TV Ch. 5 Salt Lake City)—10-w, lat. 41° 53' 05", long. 111° 16' 00".
- Lapoint, Mountain Home & Roosevelt**—K06DY, Uintah County, Uintah County Bldg., Vernal, UT (KUED Ch. 7 Salt Lake City)—10-w, lat. 40° 19' 27", long. 110° 09' 19".
- Lapoint, Mountain Home & Roosevelt**—K08CS, Uintah County, Uintah County Bldg., Vernal, UT (KSL-TV Ch. 5 Salt Lake City)—10-w, lat. 40° 19' 27", long. 110° 09' 19".
- Lapoint, Mountain Home & Roosevelt**—K10DD, Uintah County, Uintah County Bldg., Vernal, UT (KTVX Ch. 4 Salt Lake City)—10-w, lat. 40° 19' 27", long. 110° 09' 19".
- Lapoint, Mountain Home & Roosevelt**—K12FG, Uintah County, Uintah County Bldg., Vernal, UT (KUTV Ch. 2 Salt Lake City)—10-w, lat. 40° 19' 27", long. 110° 09' 19".
- Leamington**—K03DX, Millard County School District, 60 S. Main, Fillmore, UT 84631 (KSL-TV Ch. 5 Salt Lake City)—1-w, lat. 39° 31' 55", long. 112° 18' 47".
- Leamington**—K06IE, Millard County School District, 60 S. Main, Fillmore, UT 84631 (KUTV Ch. 2 Salt Lake City)—1-w, lat. 39° 31' 55", long. 112° 18' 47".
- Leamington**—K07LK, Millard County School District, 60 S. Main, Fillmore, UT 84631 (KTVX Ch. 4 Salt Lake City)—1-w, lat. 39° 31' 55", long. 112° 18' 47".
- Leeds & Toquerville**—K66BP, Washington County Television Dept., 48 North 400 East, St. George, UT (KBYU-TV Ch. 11 Provo)—100-w, lat. 37° 16' 21", long. 113° 16' 34".
- Liberty**—See K08DI, Eden.
- Liberty**—See K10DT, Eden.
- Liberty**—See K52CS, Eden.
- Loa**—See K03AU, Bicknell.
- Loa**—See K06BS, Bicknell.
- Loa**—See K07CT, Bicknell.
- Logan**—K12HT, Utah State U. of Agriculture & Applied Science, Radio & TV Dept., Logan, UT (KUED Ch. 7 Salt Lake City)—100-w, lat. 41° 33' 04", long. 111° 56' 08".
- *Logan**—K18DL, American Television of Utah Inc., 5181 Amelia Earhart Dr., Salt Lake City, UT 84127 (HOV Ch. 14 Salt Lake City)—1000-w, lat. 41° 33' 04", long. 111° 56' 10".
- *Logan**—K53AP, Cache County Municipal Corp., 160 N. Main, Logan, UT (KSTU Ch. 13 Salt Lake City)—100-w, lat. 41° 33' 04", long. 111° 56' 08".
- Logan**—K55BM, Cache County Municipal Corp., 160 N. Main, Logan, UT (KUED Ch. 7 Salt Lake City)—100-w, lat. 41° 33' 04", long. 111° 56' 08".
- Logan**—K57AX, Cache County Municipal Corp., 160 N. Main, Logan, UT (KTVX Ch. 4 Salt Lake City)—100-w, lat. 41° 33' 04", long. 111° 56' 08".
- Logan**—K59BC, Cache County Municipal Corp., 160 N. Main, Logan, UT (KSL-TV Ch. 5 Salt Lake City)—100-w, lat. 41° 33' 04", long. 111° 56' 08".
- Logan**—K61AT, Cache County Municipal Corp., 160 N. Main, Logan, UT (KUED Ch. 7 Salt Lake City)—100-w, lat. 41° 33' 04", long. 111° 56' 08".
- Logan**—K63EB, Cache County Municipal Corp., 160 N. Main, Logan, UT. Lat. 41° 33' 04", long. 111° 56' 08".
- Logan**—K70CU, Utah State U. of Agriculture & Applied Science, Radio & TV Dept., Logan, UT (KUTV Ch. 2 Salt Lake City)—100-w, lat. 41° 44' 27", long. 111° 48' 49".
- Logan**—K73BE, Utah State U. of Agriculture & Applied Science, Radio & TV Dept., Logan, UT (KTVX Ch. 4 Salt Lake City)—100-w, lat. 41° 44' 27", long. 111° 48' 49".
- Logan**—K76BN, Utah State U. of Agriculture & Applied Science, Radio & TV Dept., Logan, UT (KSL-TV Ch. 5 Salt Lake City)—100-w, lat. 41° 44' 27", long. 111° 48' 47".
- Logan & Wellsville**—K08BP, Russell Communications Corp., 31 South First West, Wellsville, UT (KUTV Ch. 2 Salt Lake City)—1-w, lat. 41° 36' 51", long. 111° 57' 45".
- Logan & Wellsville**—K10BX, Russell Communications Corp., 31 South First West, Wellsville, UT (KTVX Ch. 4 Salt Lake City)—1-w, lat. 41° 36' 51", long. 111° 57' 45".
- Logan & Wellsville**—K13AZ, Russell Communications Corp., 31 South First West, Wellsville, UT (KSL-TV Ch. 5 Salt Lake City)—1-w, lat. 41° 36' 51", long. 111° 57' 45".
- Logandale**—See K66CB, Overton, NV.
- Long Valley Junction**—K03CX, Long Valley TV, Orderville, UT (KSL-TV Ch. 5 Salt Lake City)—10-w, lat. 37° 30' 25", long. 112° 30' 37".
- Long Valley Junction**—K06FM, Long Valley TV, Orderville, UT (KTVX Ch. 4 Salt Lake City)—10-w, lat. 37° 30' 25", long. 112° 30' 37".
- Long Valley Junction**—K07HY, Long Valley TV, Orderville, UT (KUTV Ch. 2 Salt

Translators—Utah

- Lake City)—5-w, lat. 37° 30' 25", long. 112° 30' 37".
- Long Valley Junction**—K69BG, U. of Utah, 205 Talmage Bldg., Salt Lake City, UT 84112 (KUED Ch. 7 Salt Lake City)—20-w, lat. 37° 30' 25", long. 112° 30' 37".
- Lynnndyl**—See K62ED, Delta.
- Lynnndyl**—See K68BQ, Delta.
- Lynnndyl**—See K79AU, Delta.
- Lynnndyl & Oak City**—K09EU, Millard County School District, 60 S. Main, Fillmore, UT 84631 (KUTV Ch. 2 Salt Lake City)—10-w, lat. 39° 21' 15", long. 112° 20' 30".
- Lynnndyl & Oak City**—K11FA, Millard County School District, 60 S. Main, Fillmore, UT 84631 (KTVX Ch. 4 Salt Lake City)—10-w, lat. 39° 21' 15", long. 112° 20' 30".
- Lynnndyl & Oak City**—K13ET, Millard County School District, 60 S. Main, Fillmore, UT 84631 (KSL-TV Ch. 5 Salt Lake City)—10-w, lat. 39° 21' 15", long. 112° 20' 30".
- Mammoth**—See K33DL, Eureka.
- Mammoth**—See K35CZ, Eureka.
- Mammoth**—See K39CR, Eureka.
- Mammoth**—See K43DA, Eureka.
- Mammoth**—See K45DD, Eureka.
- Manila**—See K02HP, Dutch John.
- Manila**—See K04HN, Dutch John.
- Manila**—See K05FJ, Dutch John.
- Manila**—See K09LZ, Dutch John.
- Manti**—See K09FM, Ephraim.
- Manti**—See K11FP, Ephraim.
- Manti**—See K13FF, Ephraim.
- Manti**—See K34AN, Ephraim.
- Manti & Ephraim**—K30AH, Sanpete County, 140 W. Main St., Mount Pleasant, UT (KSTU Ch. 13 Salt Lake City)—1-w, lat. 39° 12' 06", long. 111° 43' 39".
- Manti & Ephraim**—K32AJ, Sanpete County, 140 W. Main St., Mount Pleasant, UT (KBYU-TV Ch. 11 Provo)—1-w, lat. 39° 12' 06", long. 111° 43' 39".
- Mantua**—K08BK, Mantua City Corp., Mantua, UT (KUTV Ch. 2 Salt Lake City)—1-w, lat. 41° 30' 58", long. 111° 56' 53".
- Mantua**—K10BR, Mantua City Corp., Mantua, UT (KTVX Ch. 4 Salt Lake City)—1-w, lat. 41° 30' 58", long. 111° 56' 53".
- Mantua**—K13BV, Mantua City Corp., Mantua, UT (KSL-TV Ch. 5 Salt Lake City)—1-w, lat. 41° 30' 58", long. 111° 56' 53".
- Marysville**—K02BQ, Piute County, Courthouse, 21 N. Main, Junction, UT 84740 (KUTV Ch. 2 Salt Lake City)—10-w, lat. 38° 30' 13", long. 112° 12' 41".
- Marysville**—K04BO, Piute County, Courthouse, 21 N. Main, Junction, UT 84740 (KTVX Ch. 4 Salt Lake City)—10-w, lat. 38° 30' 13", long. 112° 12' 41".
- Marysville**—K05BH, Piute County, Courthouse, 21 N. Main, Junction, UT 84740 (KSL-TV Ch. 5 Salt Lake City)—10-w, lat. 38° 30' 13", long. 112° 12' 41".
- Marysville**—K32AL, U. of Utah, 205 Talmage Bldg., Salt Lake City, UT 84112 (KUED Ch. 7 Salt Lake City)—20-w, lat. 38° 30' 27", long. 112° 11' 50". Note: Licensed as LPTV.
- Marysville**—K34AL, Piute County, Courthouse, 21 N. Main, Junction, UT 84740. Lat. 38° 30' 27", long. 112° 11' 50".
- Mayfield**—K07PE, Mayfield Town TV, Mayfield, UT (KUED Ch. 7 Salt Lake City)—20-w, lat. 39° 07' 01", long. 111° 43' 40".
- Mayfield**—K09JH, Mayfield Town TV, Mayfield, UT (KTVX Ch. 4 Salt Lake City)—1-w, lat. 39° 07' 01", long. 111° 43' 40".
- Mayfield**—K11JK, Mayfield Town TV, Mayfield, UT (KSL-TV Ch. 5 Salt Lake City)—1-w, lat. 39° 07' 01", long. 111° 43' 40".
- Mayfield**—K13JP, Mayfield Town TV, Mayfield, UT (KUTV Ch. 2 Salt Lake City)—1-w, lat. 39° 07' 01", long. 111° 43' 40".
- Mayfield**—K15CD, Mayfield Town TV, Mayfield, UT 84643 (KSTU Ch. 13 Salt Lake City)—1-w, lat. 39° 07' 01", long. 111° 43' 40".
- Meadow**—See K55BA, Fillmore.
- Meadow**—See K58AJ, Fillmore.
- Meadow**—See K61AM, Fillmore.
- Midway**—See K06HY, Heber.
- Midway**—See K09AM, Heber.
- Midway**—See K13AK, Heber.
- Milford**—K08AO, Milford Area TV Assn., Box 752, Milford, UT (KUTV Ch. 2 Salt Lake City)—1-w, lat. 38° 31' 09", long. 112° 47' 00".
- Milford**—K10AL, Milford Area TV Assn., Box 752, Milford, UT (KTVX Ch. 4 Salt Lake City)—1-w, lat. 38° 31' 09", long. 112° 47' 00".
- Milford**—K12AQ, Milford Area TV Assn., Box 752, Milford, UT (KSL-TV Ch. 5 Salt Lake City)—1-w, lat. 38° 31' 09", long. 112° 47' 00".
- Milford**—See K59BS, Hamilton Fort.
- Milford**—See K63BY, Beaver County.
- Milford**—See K80CE, Beaver County.
- Milford & Beaver County (rural)**—K16BO, U. of Utah, 205 Talmage Bldg., Salt Lake City, UT 84112 (KUED Ch. 7 Salt Lake City)—100-w, lat. 38° 31' 05", long. 113° 17' 03".
- Milton, Morgan & Mountain Green**—K08GA, Morgan County, 1116 Washington Blvd., Ogden, UT (KUTV Ch. 2 Salt Lake City)—10-w, lat. 41° 04' 11", long. 111° 39' 19".
- Milton, Morgan & Mountain Green**—K10FW, Morgan County, 1116 Washington Blvd., Ogden, UT (KTVX Ch. 4 Salt Lake City)—10-w, lat. 41° 04' 11", long. 111° 39' 19".
- Milton, Morgan & Mountain Green**—K12GI, Morgan County, 1116 Washington Blvd., Ogden, UT (KSL-TV Ch. 5 Salt Lake City)—10-w, lat. 41° 04' 11", long. 111° 39' 19".
- Milton, Morgan & Mountain Green**—K69AP, Morgan County, 1116 Washington Blvd., Ogden, UT (KUED Ch. 7 Salt Lake City)—100-w, lat. 41° 04' 11", long. 111° 39' 19".
- Minersville**—K02BY, Minersville TV Committee, Box 89, Minersville, UT (KUTV Ch. 2 Salt Lake City)—1-w, lat. 38° 21' 10", long. 113° 06' 40".
- Minersville**—K04BC, Minersville TV Committee, Box 89, Minersville, UT (KTVX Ch. 4 Salt Lake City)—1-w, lat. 38° 21' 10", long. 113° 06' 40".
- Minersville**—K05AT, Minersville TV Committee, Box 89, Minersville, UT (KSL-TV Ch. 5 Salt Lake City)—1-w, lat. 38° 21' 10", long. 113° 06' 40".
- Minersville**—See K59BS, Hamilton Fort.
- ***Moab**—K25CO, Withers Bcstg. Co. of Colorado, Box 1508, Mount Vernon, IL 62864 (KREX-TV Ch. 5 Grand Junction, CO)—100-w, lat. 38° 34' 26", long. 109° 32' 57".
- Moapa**—See K66CB, Overton, NV.
- Moapa Valley**—See K02FJ, Overton, NV.
- Modena**—See K02CL, Beryl Junction.
- Modena**—See K04CH, Beryl Junction.
- Modena**—See K06CQ, Beryl Junction.
- Modena**—K120H, Iron County, Box 429, Parowan, UT 84761. Lat. 37° 43' 14", long. 113° 45' 29".
- Modena & Beryl Junction**—K09PY, Iron County, Box 429, Parowan, UT 84761 (KSTU Ch. 13 Salt Lake City)—10-w, lat. 37° 43' 14", long. 113° 45' 29".
- Monroe**—See K38AQ, Richfield.
- Monroe**—See K40AB, Elsinore.
- Monroe**—See K42AJ, Richfield.
- Monticello**—See K08DA, Blanding.
- Monticello**—See K10DQ, Blanding.
- Monticello**—See K13KC, Blanding.
- Monticello**—K30DC, Withers Bcstg. Co. of Colorado, Box 789, Grand Junction, CO 81502 (KREZ-TV Ch. 6 Durango, CO)—100-w, lat. 37° 51' 53", long. 109° 23' 11".
- Monticello**—See K36AK, Blanding.
- Monticello**—See K38AJ, Blanding.
- Monticello**—See K40AF, Blanding.
- Monticello**—See K42AD, Blanding.
- Monticello**—See K44AG, Blanding.
- Monticello**—See K46AF, Blanding.
- Montoqua, Santa Clara & Veyo, UT & Littlefield, AZ**—K04AZ, Washington County Television Dept., 48 North 400 East, St. George, UT (KTVX Ch. 4 Salt Lake City)—10-w, lat. 37° 09' 18", long. 113° 52' 48".
- Morgan**—See K08GA, Milton.
- Morgan**—See K10FW, Milton.
- Morgan**—See K12GI, Milton.
- Morgan**—See K69AP, Milton.
- Morgan County**—K62BM, Morgan County, 1116 Washington Blvd., Ogden, UT (KSTU Ch. 13 Salt Lake City)—100-w, lat. 41° 04' 11", long. 111° 39' 18".
- Mount Pleasant**—K08CC, Pleasant City, lat. 39° 32' 19", long. 111° 19' 55".
- Mount Pleasant**—K10CH, Pleasant City, lat. 39° 32' 19", long. 111° 19' 55".
- Mount Pleasant**—K12CC, Pleasant City, lat. 39° 32' 19", long. 111° 19' 55".
- Mount Pleasant**—K56BA, Sanpete County, 140 W. Main St., Mount Pleasant, UT (KUED Ch. 7 Salt Lake City)—100-w, lat. 39° 32' 19", long. 111° 19' 55".
- Mountain Green**—See K08GA, Milton.
- Mountain Green**—See K10FW, Milton.
- Mountain Green**—See K12GI, Milton.
- Mountain Green**—See K69AP, Milton.
- Mountain Home**—See K06DY, Lapoint.
- Mountain Home**—See K08CS, Lapoint.
- Mountain Home**—See K10DD, Lapoint.
- Mountain Home**—See K12FG, Lapoint.
- Muddy Rivery**—See K07J, Overton, NV.
- Muddy Rivery**—See K09IT, Overton, NV.
- Muddy River**—See K11JL, Overton, NV.
- Muddy River**—See K64CQ, Overton, NV.
- Myton**—See K57CK, Tabiona.
- Myton**—K65CL, Duchesne County, Box 270, Duchesne, UT (KBYU-TV Ch. 11 Provo)—100-w, lat. 40° 21' 45", long. 110° 47' 31".
- Myton**—K67CK, Duchesne County, Box 270, Duchesne, UT. Lat. 40° 21' 45", long. 110° 47' 31".
- Myton & area**—K61CF, Duchesne County, Box 270, Duchesne, UT (KUTV Ch. 2 Salt Lake City)—100-w, lat. 40° 21' 45", long. 110° 47' 31".
- Myton & area**—K63CB, Duchesne County, Box 270, Duchesne, UT (KTVX Ch. 4 Salt Lake City)—100-w, lat. 40° 21' 45", long. 110° 47' 31".

- Myton & area**—K69DE, Duchesne County, Box 270, Duchesne, UT (KSL-TV Ch. 5 Salt Lake City)—100-w, lat. 40° 21' 45", long. 110° 47' 31".
- Nephi**—K13F, Bonneville Holding Co., Broadcast House, 5 Triad Center, Salt Lake City, UT 84180-1160 (KSL-TV Ch. 5 Salt Lake City)—1-w, lat. 39° 43' 33", long. 111° 49' 18".
- New Harmony**—See K02KN, Kanarraville.
- New Harmony**—See K06KO, Kanarraville.
- Newcastle**—See K59BS, Hamilton Fort.
- Newcastle**—See K67AA, Beaver County.
- Newcastle**—See K69EW, Beaver County.
- Newcastle**—See K80CE, Beaver County.
- North Creek**—See K07GY, Adamsville.
- North Creek**—See K09CS, Adamsville.
- North Creek**—See K11CX, Adamsville.
- North Creek**—See K13CV, Adamsville.
- Oak City**—See K09EU, Lynndyl.
- Oak City**—See K11FA, Lynndyl.
- Oak City**—See K13ET, Lynndyl.
- Oak City**—See K62ED, Delta.
- Oak City**—See K68BQ, Delta.
- Oak City**—See K79AU, Delta.
- Oakley & Peoa**—K08IE, Summit County, Courthouse, Coalville, UT (KUTV Ch. 2 Salt Lake City)—10-w, lat. 40° 43' 21", long. 111° 21' 49".
- Oakley & Peoa**—K10JB, Summit County, Courthouse, Coalville, UT (KTVX Ch. 4 Salt Lake City)—10-w, lat. 40° 43' 21", long. 111° 21' 49".
- Oakley & Peoa**—K12JM, Summit County, Courthouse, Coalville, UT (KSL-TV Ch. 5 Salt Lake City)—10-w, lat. 40° 43' 21", long. 111° 21' 49".
- Oakley & Peoa**—K69AR, Summit County, Courthouse, Coalville, UT (KUED Ch. 7 Salt Lake City)—100-w, lat. 40° 43' 21", long. 111° 21' 49".
- Orangeville**—K57CG, Emery County, Box 593, Castle Dale, UT (KSTU Ch. 13 Salt Lake City)—100-w, lat. 39° 12' 36", long. 111° 08' 30". Requests CP for change to Ch. 58. BPTT-9104298T.
- Orangeville**—K62BL, Emery County, Box 593, Castle Dale, UT (KBYU-TV Ch. 11 Provo)—100-w, lat. 39° 12' 36", long. 111° 08' 30".
- Orangeville**—See K70AR, Castle Dale.
- Orangeville**—See K74AQ, Castle Dale.
- Orangeville**—See K78AA, Castle Dale.
- Orangeville & rural Emery County**—K60BU, U. of Utah, 205 Talmage Bldg., Salt Lake City, UT 84112 (KUED Ch. 7 Salt Lake City)—100-w, lat. 39° 13' 40", long. 111° 08' 46".
- Orderville**—K02EN, Long Valley TV, Orderville, UT (KUTV Ch. 2 Salt Lake City)—1-w, lat. 37° 16' 35", long. 112° 37' 35".
- Orderville**—K04EK, Long Valley TV, Orderville, UT (KTVX Ch. 4 Salt Lake City)—1-w, lat. 37° 16' 35", long. 112° 37' 35".
- Orderville**—K05DU, Long Valley TV, Orderville, UT (KSL-TV Ch. 5 Salt Lake City)—1-w, lat. 37° 16' 35", long. 112° 37' 35".
- Orderville**—See K07OY, Glendale.
- Orderville**—K16BT, Orderville City, Box 36, Orderville, UT 84758 (KSTU Ch. 13 Salt Lake City)—10-w, lat. 37° 16' 35", long. 112° 37' 35".
- Orderville**—K30CP, Orderville City, Box 36, Orderville, UT 84758 (KSTU Ch. 13 Salt Lake City)—10-w, lat. 37° 22' 26", long. 112° 35' 07".
- Orderville**—K51CH, Orderville City, Box 36, Orderville, UT 84758. 10-w, lat. 37° 30' 25", long. 112° 30' 37".
- Panguitch**—K02BN, Panguitch City Corp., 55 S. Main, Panguitch, UT 84759 (KUTV Ch. 2 Salt Lake City)—5-w, lat. 37° 49' 19", long. 112° 27' 28".
- Panguitch**—K04AU, Panguitch City Corp., 55 S. Main, Panguitch, UT 84759 (KTVX Ch. 4 Salt Lake City)—1-w, lat. 37° 49' 19", long. 112° 27' 28".
- Panguitch**—K05BB, Panguitch City Corp., 55 S. Main, Panguitch, UT 84759 (KSL-TV Ch. 5 Salt Lake City)—1-w, lat. 37° 49' 19", long. 112° 27' 28".
- Panguitch**—See K07JW, Garfield County.
- Panguitch**—K12OI, Panguitch City Corp., 55 S. Main, Panguitch, UT 84759 (KBYU-TV Ch. 11 Provo)—10-w, lat. 37° 49' 19", long. 112° 27' 28".
- Panguitch & rural area**—K10LV, Panguitch City Corp., 55 S. Main, Panguitch, UT 84759 (KSTU Ch. 13 Salt Lake City)—10-w, lat. 37° 49' 19", long. 112° 27' 28".
- Park City**—K07LU, Summit County, Courthouse, Coalville, UT (KUED Ch. 7 Salt Lake City)—1-w, lat. 40° 38' 26", long. 111° 29' 22".
- Park City**—K09CI, Community Wireless of Park City Inc., 1372 427 Main St., Park City, UT (KUTV Ch. 2 Salt Lake City)—1-w, lat. 40° 38' 26", long. 111° 29' 22".
- Park City**—K11CO, Community Wireless of Park City Inc., 1372 427 Main St., Park City, UT (KTVX Ch. 4 Salt Lake City)—1-w, lat. 40° 38' 26", long. 111° 29' 22".
- Park City**—K13CN, Bonneville International Corp., 145 Social Hall Ave., Salt Lake City, UT (KSL-TV Ch. 5 Salt Lake City)—1-w, lat. 40° 38' 26", long. 111° 29' 22".
- Park City**—K25DL, U. of Utah, 205 Talmage Bldg., Salt Lake City, UT 84112 (KULC Ch. 9 Ogden)—100-w, lat. 40° 40' 59", long. 111° 31' 22".
- *Park City**—K33DM, American Television of Utah Inc., 5181 Amelia Earhart Dr., Salt Lake City, UT 84127 (KXV Ch. 14 Salt Lake City)—100-w, lat. 40° 40' 59", long. 111° 31' 22".
- Park City**—See K47AJ, Coalville.
- Park City**—See K49AR, Coalville.
- Park City**—See K55DK, Coalville.
- *Park City, Snyderville & Kimball Junction**—K51AR, Summit County, Courthouse, Coalville, UT (KSL-TV Ch. 5 Salt Lake City)—100-w, lat. 40° 40' 59", long. 111° 31' 22".
- *Park City, Snyderville & Kimball Junction**—K53BC, Summit County, Courthouse, Coalville, UT (KUED Ch. 7 Salt Lake City)—100-w, lat. 40° 40' 59", long. 111° 31' 22".
- Parowan**—K03AR, Iron County, Box 429, Parowan, UT 84761 (KUTV Ch. 2 Salt Lake City)—10-w, lat. 37° 50' 31", long. 112° 58' 26".
- Parowan**—K08CD, Iron County, Box 429, Parowan, UT 84761 (KTVX Ch. 4 Salt Lake City)—10-w, lat. 38° 09' 29", long. 112° 38' 13".
- Parowan**—K10CJ, Iron County, Box 429, Parowan, UT 84761 (KSL-TV Ch. 5 Salt Lake City)—10-w, lat. 37° 50' 31", long. 112° 58' 26".
- Parowan**—K12FL, Iron County School District, Box 879, Cedar City, UT (KUED Ch. 7 Salt Lake City)—10-w, lat. 38° 09' 29", long. 112° 38' 13".
- *Parowan**—K32AG, Iron County, 4761 (KUTV Ch. 2 Salt Lake City)—100-w, lat. 37° 50' 32", long. 112° 58' 27".
- Parowan**—K34AG, Iron County, Box 429, Parowan, UT 84761 (KTVX Ch. 4 Salt Lake City)—100-w, lat. 37° 50' 32", long. 112° 58' 27".
- Parowan**—K36AI, Iron County, Box 429, Parowan, UT 84761 (KSL-TV Ch. 5 Salt Lake City)—100-w, lat. 37° 50' 32", long. 112° 58' 27".
- Parowan**—K38CM, Iron County, Box 429, Parowan, UT 84761 (KUED Ch. 7 Salt Lake City)—100-w, lat. 37° 50' 32", long. 112° 58' 10".
- Parowan**—K40CH, Iron County, Box 429, Parowan, UT 84761 (KBYU-TV Ch. 11 Provo)—100-w, lat. 37° 50' 32", long. 112° 58' 27".
- *Parowan**—K44AF, Iron County, Box 429, Parowan, UT 84761 (KUED Ch. 7 Salt Lake City)—100-w, lat. 37° 50' 32", long. 112° 58' 27".
- Parowan, Summit & Enoch**—K42AF, Iron County, Box 429, Parowan, UT 84761 (KSTU Ch. 13 Salt Lake City)—100-w, lat. 37° 50' 32", long. 112° 58' 27".
- *Payson & Santaquin**—K23AC, Reed R. & Verylyn M. Ekins III, Box 188, Payson, UT (KUTV Ch. 2 Salt Lake City)—100-w, lat. 40° 01' 28", long. 111° 42' 54".
- *Payson & Santaquin**—K36AG, Reed R. & Verylyn M. Ekins III, Box 188, Payson, UT (KTVX Ch. 4 Salt Lake City)—100-w, lat. 40° 01' 28", long. 111° 42' 54".
- *Payson & Santaquin**—K42AH, Reed R. & Verylyn M. Ekins III, Box 188, Payson, UT (KSL-TV Ch. 5 Salt Lake City)—100-w, lat. 40° 01' 28", long. 111° 42' 54".
- *Payson & Santaquin**—K48AR, Reed R. & Verylyn M. Ekins III, Box 188, Payson, UT (KUED Ch. 7 Salt Lake City)—100-w, lat. 40° 01' 28", long. 111° 42' 54".
- *Payson & Santaquin**—K54AR, Reed R. & Verylyn M. Ekins III, Box 188, Payson, UT (KBYU-TV Ch. 11 Provo)—100-w, lat. 40° 01' 28", long. 111° 42' 54".
- *Payson & Santaquin**—K84BP, Reed R. & Verylyn M. Ekins III, Box 188, Payson, UT (KSTU Ch. 13 Salt Lake City)—100-w, lat. 40° 01' 28", long. 111° 42' 54".
- Peoa**—See K08IE, Oakley.
- Peoa**—See K10JB, Oakley.
- Peoa**—See K12JM, Oakley.
- *Peoa**—K27DH, Summit County, Courthouse, Coalville, UT. 20-w, lat. 40° 43' 21", long. 111° 21' 49".
- Peoa**—See K69AR, Oakley.
- Pine Valley**—See K08EN, Central.
- Pine Valley**—K1100, Washington County Television Dept., 48 North 400 East, St. George, UT (KTVX Ch. 4 Salt Lake City)—10-w, lat. 37° 30' 46", long. 113° 39' 14".
- Pine Valley**—See K55CH, Enterprise.
- Price**—See K06DR, Emery County.
- Price**—See K08AU, Emery County.
- Price**—See K10AZ, Emery County.
- Price**—See K12AZ, Emery County (rural).
- *Price**—K18DF, U. of Utah, 205 Talmage Bldg., Salt Lake City, UT 84112 (KULC Ch. 9 Ogden)—100-w, lat. 39° 31' 49", long. 111° 03' 03".
- *Price**—K35CK, Fox TV Stations Inc., 5151 Wisconsin Ave. NW, Washington, DC 20016 (KSTU Ch. 13 Salt Lake City)—100-w, lat. 39° 31' 49", long. 111° 03' 03".
- Price**—See K68AX, Carbon County.
- Randolph & farm area north**—K09BA, Rich County, County Courthouse, Randolph, UT (KTVX Ch. 4 Salt Lake City)—1-w, lat. 41° 39' 54", long. 111° 05' 55".
- Randolph & farm area north**—K11BF, Rich County, County Courthouse, Randolph, UT (KSL-TV Ch. 5 Salt Lake City)—1-w, lat. 41° 39' 54", long. 111° 05' 55".
- Randolph & farm area north**—K13QJ, Rich County, County Courthouse, Randolph, UT (KUTV Ch. 2 Salt Lake City)—10-w, lat. 41° 39' 54", long. 111° 05' 55".
- Randolph & Woodruff**—K47AJ, Rich County, County Courthouse, Randolph, UT (KUTV Ch. 2 Salt Lake City)—100-w, lat. 41° 37' 31", long. 111° 07' 23".

Translators—Utah

- Randolph & Woodruff**—K49AP, Rich County, County Courthouse, Randolph, UT (KTVX Ch. 4 Salt Lake City)—100-w, lat. 41° 37' 31", long. 111° 07' 23".
- Randolph & Woodruff**—K51AP, Rich County, County Courthouse, Randolph, UT. Lat. 41° 37' 31", long. 111° 07' 23".
- Randolph & Woodruff**—K53AX, Rich County, County Courthouse, Randolph, UT (KSTU Ch. 13 Salt Lake City)—100-w, lat. 41° 37' 31", long. 111° 07' 23".
- Randolph & Woodruff**—K55BS, U. of Utah, 205 Talmage Bldg., Salt Lake City, UT 84112 (KUED Ch. 7 Salt Lake City)—100-w, lat. 41° 37' 31", long. 111° 07' 23".
- Redmond**—See K62BP, Salina.
- Redmond**—See K68DI, Salina.
- Redmond & Salina**—K64BC, Sevier County, Sevier County Clerk, Richfield, UT (KUED Ch. 7 Salt Lake City)—10-w, lat. 38° 52' 37", long. 111° 52' 30".
- Redmond & Salina**—K66BK, Sevier County, Sevier County Clerk, Richfield, UT (KSTU Ch. 13 Salt Lake City)—10-w, lat. 38° 52' 37", long. 111° 52' 30".
- Redwash**—See K07CY, Bonanza.
- Redwash**—See K09CY, Bonanza.
- Redwash**—See K11DF, Bonanza.
- Redwash**—See K13HF, Bonanza.
- Richfield**—See K03AS, Elsinore.
- Richfield**—See K06BQ, Elsinore.
- Richfield**—See K07CQ, Elsinore.
- Richfield**—K36CB, U. of Utah, 205 Talmage Bldg., Salt Lake City, UT 84112 (KULC Ch. 9 Ogden)—100-w, lat. 38° 38' 04", long. 112° 03' 33".
- Richfield**—See K40AB, Elsinore.
- Richfield, Monroe & Elsinore area**—K38AQ, Sevier County, Sevier County Clerk, Richfield, UT (KBYU-TV Ch. 11 Provo)—100-w, lat. 38° 38' 04", long. 112° 03' 33".
- Richfield, Monroe & rural Sevier County**—K42AJ, U. of Utah, 205 Talmage Bldg., Salt Lake City, UT 84112 (KUED Ch. 7 Salt Lake City)—100-w, lat. 38° 38' 04", long. 112° 03' 33".
- Rockville**—K04BB, Washington County Television Dept., 48 North 400 East, St. George, UT (KTVX Ch. 4 Salt Lake City)—10-w, lat. 37° 09' 00", long. 113° 01' 48".
- Rockville**—K05AR, Washington County Television Dept., 48 North 400 East, St. George, UT (KSL-TV Ch. 5 Salt Lake City)—10-w, lat. 37° 09' 00", long. 113° 01' 48".
- Rockville**—K07PX, Washington County Television Dept., 48 North 400 East, St. George, UT (KVBC Ch. 3 Las Vegas, NV)—10-w, lat. 37° 09' 00", long. 113° 01' 48".
- Rockville**—K09CD, Washington County Television Dept., 48 North 400 East, St. George, UT (KUTV Ch. 2 Salt Lake City)—10-w, lat. 37° 09' 00", long. 113° 01' 48".
- Rockville**—K60BI, Washington County Television Dept., 48 North 400 East, St. George, UT (KBYU-TV Ch. 11 Provo)—100-w, lat. 37° 09' 00", long. 113° 01' 48".
- Roosevelt**—See K06DY, Lapoint.
- Roosevelt**—See K08CS, Lapoint.
- Roosevelt**—See K10DD, Lapoint.
- Roosevelt**—See K12FG, Lapoint.
- Roosevelt**—K53BB, Duchesne County, Box 270, Duchesne, UT (KBYU-TV Ch. 11 Provo)—100-w, lat. 40° 19' 27", long. 110° 09' 19".
- Roosevelt**—K55DG, Duchesne County, Box 270, Duchesne, UT (KSTU Ch. 13 Salt Lake City)—1-w, lat. 40° 19' 27", long. 110° 09' 19".
- St. George**—K02AV, Washington County Television Dept., 48 North 400 East, St. George, UT (KVBC Ch. 3 Las Vegas, NV)—10-w, lat. 37° 04' 18", long. 113° 32' 34".
- St. George**—K08BN, Washington County Television Dept., 48 North 400 East, St. George, UT (KSL-TV Ch. 5 Salt Lake City)—10-w, lat. 37° 04' 18", long. 113° 32' 34".
- St. George**—K11JE, Washington County Television Dept., 48 North 400 East, St. George, UT (KVBC Ch. 3 Las Vegas, NV)—10-w, lat. 37° 04' 18", long. 113° 32' 34".
- St. George**—K13CA, Washington County Television Dept., 48 North 400 East, St. George, UT (KTVX Ch. 4 Salt Lake City)—10-w, lat. 37° 04' 18", long. 113° 32' 34".
- *St. George**—K14IH, U. of Utah, 205 Talmage Bldg., Salt Lake City, UT 84112. 100-w, lat. 37° 03' 49", long. 113° 34' 20". Requests modification of CP for change to Ch. 51. BMPPT-910601JL.
- *St. George**—K24CY, American Television of Utah Inc., 5181 Amelia Earhart Dr., Salt Lake City, UT 84127 (KQV Ch. 14 Salt Lake City)—100-w, lat. 37° 03' 50", long. 113° 34' 19".
- St. George**—K53BD, Washington County Television Dept., 48 North 400 East, St. George, UT (KUED Ch. 7 Salt Lake City)—100-w, lat. 37° 03' 49", long. 113° 34' 20".
- St. George**—K69CT, Washington County Television Dept., 48 North 400 East, St. George, UT (KBYU-TV Ch. 11 Provo)—100-w, lat. 37° 03' 49", long. 113° 34' 20".
- Salina**—See K64BC, Redmond.
- Salina**—See K66BK, Redmond.
- Salina & Redmond**—K62BP, Sevier County, Sevier County Clerk, Richfield, UT 84701 (KBYU-TV Ch. 11 Provo)—10-w, lat. 38° 52' 37", long. 111° 52' 30".
- Salina & Redmond**—K68DI, Sevier County, Sevier County Clerk, Richfield, UT 84701 (KULC Ch. 9 Ogden)—10-w, lat. 38° 52' 37", long. 111° 52' 30".
- Salina & Sigurd**—K08CM, Sevier County, Sevier County Clerk, Richfield, UT (KUTV
- Ch. 2 Salt Lake City)—10-w, lat. 38° 52' 37", long. 111° 52' 30".
- Salina & Sigurd**—K10CT, Sevier County, Sevier County Clerk, Richfield, UT (KTVX Ch. 4 Salt Lake City)—10-w, lat. 38° 52' 37", long. 111° 52' 30".
- Salina & Sigurd**—K12CJ, Sevier County, Sevier County Clerk, Richfield, UT (KSL-TV Ch. 5 Salt Lake City)—10-w, lat. 38° 52' 37", long. 111° 52' 30".
- *Salt Lake City**—K67DV, Channel America LPTV Holdings Inc., 24 W. 57th St., Suite 804, New York, NY 10019 (KUSK Ch. 7 Prescott-Phoenix, AZ via satellite)—100-w, lat. 40° 46' 10", long. 111° 53' 00". Note: Licensed as LPTV.
- Salt Lake North Beach**—K13HI, Bonneville Holding Co., Broadcast House, 5 Triad Center, Salt Lake City, UT 84180-1160 (KSL-TV Ch. 5 Salt Lake City)—1-w, lat. 40° 46' 09", long. 111° 53' 23".
- Samak**—K07US, Summit County, Courthouse, Coalville, UT. 1-w, lat. 40° 37' 56", long. 111° 15' 30".
- Samak**—K09VF, Summit County, Courthouse, Coalville, UT. 1-w, lat. 40° 37' 56", long. 111° 15' 30".
- Samak**—K11SX, Summit County, Courthouse, Coalville, UT. Lat. 40° 37' 56", long. 111° 15' 30".
- Samak**—K13VT, Summit County, Courthouse, Coalville, UT. 1-w, lat. 40° 37' 56", long. 111° 15' 30".
- Sanpete County**—See K49AO, Juab County.
- Santa Clara**—See K04AZ, Montoqua.
- Santa Clara**—K06AY, Washington County Television Dept., 48 North 400 East, St. George, UT. Lat. 37° 09' 18", long. 113° 52' 48". Requests CP for change to Ch. 18. BPTT-910419IB.
- Santa Clara**—K43CC, Fox TV Stations Inc., 5151 Wisconsin Ave. NW, Washington, DC 20016 (KSTU Ch. 13 Salt Lake City)—100-w, lat. 37° 09' 30", long. 113° 53' 20".
- Santa Clara**—K49AS, Washington County Television Dept., 48 North 400 East, St. George, UT. Lat. 37° 09' 30", long. 113° 53' 20".
- Santa Clara & Washington, UT & Littlefield, AZ**—K41AG, Washington County Television Dept., 48 North 400 East, St. George, UT (KVBC Ch. 3 Las Vegas, NV)—100-w, lat. 37° 09' 30", long. 113° 53' 20".
- Santaquin**—See K23AC, Payson.
- Santaquin**—See K36AG, Payson.
- Santaquin**—See K42AH, Payson.
- Santaquin**—See K48AR, Payson.
- Santaquin**—See K54AR, Payson.
- Santaquin**—See K64BP, Payson.
- Scipio**—See K06DH, Holden.
- Scipio**—See K08DP, Holden.
- Scipio**—See K10EB, Holden.
- Scipio**—See K12DH, Holden.
- Scofield**—K08CF, Carbon County, Carbon County Courthouse, Price, UT (KUTV Ch. 2 Salt Lake City)—1-w, lat. 39° 42' 40", long. 111° 09' 20".
- Scofield**—K10CL, Carbon County, Carbon County Courthouse, Price, UT (KTVX Ch. 4 Salt Lake City)—1-w, lat. 39° 42' 40", long. 111° 09' 20".
- Scofield**—K12CE, Carbon County, Carbon County Courthouse, Price, UT (KSL-TV Ch. 5 Salt Lake City)—1-w, lat. 39° 42' 40", long. 111° 09' 20".
- Sevier**—See K03AS, Elsinore.
- Sevier**—See K06BQ, Elsinore.
- Sevier**—See K07CQ, Elsinore.
- Sevier County (rural)**—See K42AJ, Richfield.
- Sigurd**—See K08CM, Salina.
- Sigurd**—See K10CT, Salina.
- Sigurd**—See K12CJ, Salina.
- *Silver Fork**—K13PT, Big Cottonwood Canyon Assn., Star Rte., Brighton, UT (KSL-TV Ch. 5 Salt Lake City)—1-w, lat. 40° 37' 52", long. 111° 36' 27".
- Snyderville**—See K47AJ, Coalville.
- Snyderville**—See K49AR, Coalville.
- Snyderville**—See K51AR, Park City.
- Snyderville**—See K53BC, Park City.
- Snyderville**—See K55DK, Coalville.
- Spring Glen**—See K06DR, Emery County.
- Spring Glen**—See K08AU, Emery County.
- Spring Glen**—See K10AZ, Emery County.
- Spring Glen**—See K12AZ, Emery County (rural).
- Spring Glen**—K64AA, KUTV Inc., 2185 South 3600 West, Salt Lake City, UT 84119 (KUTV Ch. 2 Salt Lake City)—100-w, lat. 39° 45' 22", long. 110° 59' 26".
- Spring Glen**—See K66AA, Duchesne County.
- Strawberry River**—See K08CT, Duchesne County.
- Strawberry River**—See K10DE, Duchesne County.
- Strawberry River**—See K12DL, Duchesne County.
- Summit**—See K42AF, Parowan.
- Summit County**—K59AF, Summit County, Courthouse, Coalville, UT (KUTV Ch. 2 Salt Lake City)—100-w, lat. 40° 51' 18", long. 111° 28' 44".

Summit County—K61AB, Summit County, Courthouse, Coalville, UT (KTVX Ch. 4 Salt Lake City)—100-w, lat. 40° 51' 18", long. 111° 28' 44".

Summit County—K63AC, Summit County, Courthouse, Coalville, UT (KSL-TV Ch. 5 Salt Lake City)—100-w, lat. 40° 51' 18", long. 111° 28' 44".

Summit County—K65AD, U. of Utah, 205 Talmage Bldg., Salt Lake City, UT 84112 (KUED Ch. 7 Salt Lake City)—100-w, lat. 40° 51' 18", long. 111° 28' 44".

Summit County (rural)—K55BO, U. of Utah, 205 Talmage Bldg., Salt Lake City, UT 84112 (KUED Ch. 7 Salt Lake City), lat. 37° 45' 21", long. 110° 52' 27".

Summit County (rural areas)—K22DM, U. of Utah, 205 Talmage Bldg., Salt Lake City, UT 84112 (KULC Ch. 9 Ogden)—100-w, lat. 40° 51' 18", long. 111° 28' 44".

Summit County (rural areas)—K43AA, Summit County, Courthouse, Coalville, UT (KSTU Ch. 13 Salt Lake City)—100-w, lat. 40° 51' 18", long. 111° 28' 44".

Tablona—See K07NV, Hanna.

Tablona—See K09MQ, Hanna.

Tablona—See K11ND, Hanna.

Tablona & Myton—K57CK, U. of Utah, 205 Talmage Bldg., Salt Lake City, UT 84112 (KUED Ch. 7 Salt Lake City)—100-w, lat. 40° 21' 45", long. 110° 47' 31".

Teasdale—See K42AE, Bicknell.

Teasdale & Torrey—K02BO, County of Wayne, County Clerk, Loa, UT (KUTV Ch. 2 Salt Lake City)—5-w, lat. 38° 17' 00", long. 111° 30' 37".

Teasdale & Torrey—K04BN, County of Wayne, County Clerk, Loa, UT (KTVX Ch. 4 Salt Lake City)—5-w, lat. 38° 17' 00", long. 111° 30' 37".

Teasdale & Torrey—K05BG, County of Wayne, County Clerk, Loa, UT (KSL-TV Ch. 5 Salt Lake City)—5-w, lat. 38° 17' 00", long. 111° 30' 37".

Thompson—K10BS, Thompson TV Assn., Thompson, UT (KREX-TV Ch. 5 Grand Junction, CO)—1-w, lat. 38° 59' 16", long. 109° 41' 25".

Tooele—K22DE, U. of Utah, 205 Talmage Bldg., Salt Lake City, UT 84112 (KUED Ch. 7 Salt Lake City), lat. 40° 39' 33", long. 112° 12' 08".

Toquerville—K03AL, Washington County Television Dept., 48 North 400 East, St. George, UT (KVBC Ch. 3 Las Vegas, NV)—1-w, lat. 37° 16' 21", long. 113° 16' 34".

Toquerville—K05CP, Washington County Television Dept., 48 North 400 East, St. George, UT (KUED Ch. 7 Salt Lake City)—1-w, lat. 37° 16' 21", long. 113° 16' 34".

Toquerville—K07CG, Washington County Television Dept., 48 North 400 East, St. George, UT (KLAS-TV Ch. 8 Las Vegas, NV)—1-w, lat. 37° 16' 21", long. 113° 16' 34".

Toquerville—K09KP, Washington County Television Dept., 48 North 400 East, St. George, UT (KVBC Ch. 3 Las Vegas, NV)—10-w, lat. 37° 17' 22", long. 113° 16' 30".

Toquerville—K12BQ, Washington County Television Dept., 48 North 400 East, St. George, UT (KTNV Ch. 13 Las Vegas, NV)—1-w, lat. 37° 16' 21", long. 113° 16' 34".

Toquerville—See K66BP, Leeds.

Torrey—See K02BO, Teasdale.

Torrey—See K04BN, Teasdale.

Torrey—See K05BG, Teasdale.

Torrey—K40AH, U. of Utah, 205 Talmage Bldg., Salt Lake City, UT 84112 (KUED Ch. 7 Salt Lake City)—100-w, lat. 38° 16' 42", long. 111° 30' 34".

Torrey—See K42AE, Bicknell.

Tropic—See K02IF, Cannonville.

Tropic—See K04IN, Cannonville.

Tropic—See K05FY, Cannonville.

Tropic—K29BZ, Tropic City, City Clerk, Tropic, UT 84776 (KSTU Ch. 13 Salt Lake City)—10-w, lat. 37° 42' 46", long. 112° 04' 37".

Vernal—See K07CY, Bonanza.

Vernal—See K09CY, Bonanza.

Vernal—See K11DF, Bonanza.

Vernal—See K13HF, Bonanza.

Vernal & Bonanza—K49AT, Uintah County, Uintah County Bldg., Vernal, UT (KBYU-TV Ch. 11 Provo)—100-w, lat. 40° 21' 01", long. 109° 09' 49".

Vernal & Bonanza—K51AO, Uintah County, Uintah County Bldg., Vernal, UT (KSTU Ch. 13 Salt Lake City)—1-w, lat. 40° 21' 01", long. 109° 09' 49".

Veyo—See K04AZ, Montoqua.

Virgin—K02AW, Washington County Television Dept., 48 North 400 East, St. George, UT (KUTV Ch. 2 Salt Lake City)—10-w, lat. 37° 13' 24", long. 113° 12' 40".

Virgin—K08BO, Washington County Television Dept., 48 North 400 East, St. George, UT (KSL-TV Ch. 5 Salt Lake City)—10-w, lat. 37° 13' 24", long. 113° 12' 40".

Virgin—K11OP, Washington County Television Dept., 48 North 400 East, St. George, UT (KVBC Ch. 3 Las Vegas, NV)—10-w, lat. 37° 13' 24", long. 113° 12' 40".

Virgin—K13QK, Washington County Television Dept., 48 North 400 East, St. George, UT (KTVX Ch. 4 Salt Lake City)—10-w, lat. 37° 13' 24", long. 113° 12' 40".

Virgin—K62BR, U. of Utah, 205 Talmage Bldg., Salt Lake City, UT 84112 (KUED Ch. 7 Salt Lake City)—20-w, lat. 37° 13' 45", long. 113° 13' 45".

Virgin—K64BE, Washington County Television Dept., 48 North 400 East, St. George,

UT (KBYU-TV Ch. 11 Provo)—100-w, lat. 37° 13' 24", long. 113° 12' 40".

Wanship—K06JH, Summit County, Courthouse, Coalville, UT (KUTV Ch. 2 Salt Lake City)—100-w, lat. 40° 48' 31", long. 111° 23' 41".

Wanship—K08JE, Summit County, Courthouse, Coalville, UT (KTVX Ch. 4 Salt Lake City)—100-w, lat. 40° 48' 31", long. 111° 23' 41".

Wanship—K10KO, Summit County, Courthouse, Coalville, UT (KSL-TV Ch. 5 Salt Lake City)—100-w, lat. 40° 48' 31", long. 111° 23' 41".

Wanship—K12LC, Summit County, Courthouse, Coalville, UT (KUED Ch. 7 Salt Lake City)—100-w, lat. 40° 48' 31", long. 111° 23' 41".

Washington—See K41AG, Santa Clara.

Washington & Washington County (rural)—K47AK, U. of Utah, 205 Talmage Bldg., Salt Lake City, UT 84112 (KUED Ch. 7 Salt Lake City)—100-w, lat. 37° 09' 15", long. 113° 51' 32".

***Washington County**—K21CI, U. of Utah, 205 Talmage Bldg., Salt Lake City, UT 84112 (KULC Ch. 9 Ogden)—100-w, lat. 37° 09' 15", long. 113° 53' 00".

Washington County—See K47AK, Washington.

Wayne County (rural)—K09CU, County of Wayne, County Clerk, Loa, UT (KTVX Ch. 4 Salt Lake City)—5-w, lat. 38° 28' 20", long. 111° 48' 29".

Wayne County (rural)—K11DB, County of Wayne, County Clerk, Loa, UT (KUTV Ch. 2 Salt Lake City)—10-w, lat. 38° 28' 20", long. 111° 48' 29".

Wayne County (rural)—K13CY, County of Wayne, County Clerk, Loa, UT (KSL-TV Ch. 5 Salt Lake City)—10-w, lat. 38° 28' 20", long. 111° 48' 29".

***Wayne County (rural)**—K65AL, U. of Utah, 205 Talmage Bldg., Salt Lake City, UT 84112 (KUED Ch. 7 Salt Lake City)—100-w, lat. 38° 32' 10", long. 112° 04' 19".

Wellsville—See K08BP, Logan.

Wellsville—See K10BX, Logan.

Wellsville—See K13AZ, Logan.

***Wellsville**—K15DF, Arapahoe County TV Club, 18100 E. Berry Dr., Aurora, CO 80015 (WTBS Ch. 17 Atlanta, GA via satellite)—1000-w, lat. 41° 42' 48", long. 111° 59' 07".

Wendover—K08EI, Wendover City, Wendover, UT (KUTV Ch. 2 Salt Lake City)—1-w, lat. 40° 44' 31", long. 114° 02' 06".

Wendover—K10ES, Wendover City, Wendover, UT (KTVX Ch. 4 Salt Lake City)—1-w, lat. 40° 44' 31", long. 114° 02' 06".

Wendover—K12EB, Wendover City, Wendover, UT (KSL-TV Ch. 5 Salt Lake City)—1-w, lat. 40° 44' 31", long. 114° 02' 06".

Wendover—K57BE, Wendover City, Wendover, UT (KUED Ch. 7 Salt Lake City)—20-w, lat. 40° 44' 31", long. 114° 02' 06".

West Millard County—See K60EK, Delta.

West Millard County—See K72AQ, Delta.

Woodland—K46CT, Summit County, Courthouse, Coalville, UT (KSTU Ch. 13 Salt Lake City)—100-w, lat. 40° 34' 00", long. 111° 14' 30".

Woodland—See K48AE, Kamas.

Woodland—See K50AC, Kamas.

Woodland—See K52AE, Kamas.

Woodland—See K54AE, Kamas.

Woodruff—K08BV, Woodruff City TV, Woodruff, UT (KTVX Ch. 4 Salt Lake City)—1-w, lat. 41° 30' 47", long. 111° 05' 40".

Woodruff—K10CD, Woodruff City TV, Woodruff, UT (KUTV Ch. 2 Salt Lake City)—1-w, lat. 41° 30' 47", long. 111° 05' 40".

Woodruff—K12BX, Woodruff City TV, Woodruff, UT (KSL-TV Ch. 5 Salt Lake City)—1-w, lat. 41° 30' 47", long. 111° 05' 40".

Woodruff—See K47AI, Randolph.

Woodruff—See K49AP, Randolph.

Woodruff—See K51AP, Randolph.

Woodruff—See K53AX, Randolph.

Woodruff—See K55BS, Randolph.

Vermont

Bellows Falls—W62AT, Mt. Mansfield Television Inc., Box 608, Burlington, VT 05402 (WCAX-TV Ch. 3 Burlington)—100-w, lat. 43° 26' 17", long. 72° 27' 08".

Bennington—See W51AE, Adams, MA.

Bennington, Dorset & Manchester—W36AX, Vermont ETV Inc., 88 Ethan Allan Ave., Colchester, VT 05446 (WVTA Ch. 41 Windsor)—100-w, lat. 43° 09' 57", long. 73° 06' 57".

Bennington, Manchester, Manchester Center & Manchester Depot—W69AD, Mt. Mansfield Television Inc., Box 608, Burlington, VT 05402 (WCAX-TV Ch. 3 Burlington)—100-w, lat. 43° 10' 00", long. 73° 06' 58".

***Brattleboro**—W69AP, Mt. Mansfield Television Inc., Box 608, Burlington, VT 05402 (WCAX-TV Ch. 3 Burlington)—100-w, lat. 42° 51' 20", long. 72° 32' 20".

***Burlington**—W39AS, Full Gospel Business Men's Fellowship International-Vermont Chapter, 45 Poirier Place, Burlington, VT 05401, 100-w, lat. 44° 21' 52", long. 72° 55' 53".

Dorset—See W36AX, Bennington.

Translators—Vermont

Dover & Wilmington—W76AJ, Vermont ETV Inc., 88 Ethan Allan Ave., Colchester, VT 05446 (WVTA Ch. 41 Windsor)—100-w, lat. 42° 51' 03", long. 72° 48' 13".

Manchester—See W36AX, Bennington.

Manchester—See W69AD, Bennington.

Manchester Center—See W69AD, Bennington.

Manchester Depot—See W69AD, Bennington.

Newport—W61AE, Citadel Communications Co. Ltd., 100 Market Square, Burlington, VT 05401 (WVNY Ch. 22 Burlington, VT-Plattsburgh, NY)—1-w, lat. 44° 55' 28", long. 72° 31' 30".

North Bennington & Pownal—W53AS, Vermont ETV Inc., 88 Ethan Allan Ave., Colchester, VT 05446 (WETK Ch. 33 Burlington)—100-w, lat. 42° 51' 47", long. 73° 13' 56".

Pownal—See W53AS, North Bennington.

***Rutland**—W38BJ, WNE-TV Inc., Box 1310, White River Junction, VT 05001 (WNE-TV Ch. 31 Hartford, VT-Hanover, NH), lat. 43° 39' 32", long. 73° 07' 25".

Rutland—W63AD, Citadel Communications Co. Ltd., 100 Market Square, Burlington, VT 05401 (WVNY Ch. 22 Burlington, VT-Plattsburgh, NY)—100-w, lat. 43° 38' 23", long. 72° 50' 10".

Rutland—W69AR, Mt. Mansfield Television Inc., Box 608, Burlington, VT 05402 (WCAX-TV Ch. 3 Burlington)—100-w, lat. 43° 34' 04", long. 73° 00' 32".

Rutland & West Rutland—W07AG, Viacom Bcstg. Inc., Box 4035, Albany, NY 12204 (WNYT Ch. 13 Albany-Troy, NY)—1-w, lat. 43° 34' 58", long. 73° 00' 50".

West Rutland—See W07AG, Rutland.

White River Junction—See W65AM, Lebanon, NH.

Wilmington—See W76AJ, Dover.

Windsor—W10AA, Windsor Area Jaycees Inc., Windsor, VT (WCAX-TV Ch. 3 Burlington)—1-w, lat. 43° 31' 41", long. 72° 22' 37".

Windsor—W13AB, Windsor Area Jaycees Inc., Windsor, VT (WMTW-TV Ch. 8 Portland-Poland Spring, ME)—1-w, lat. 43° 31' 41", long. 72° 22' 37".

Virginia

Abingdon—W60AG, Holston Valley Bcstg. Corp., Box WKPT, Kingsport, TN 37662 (WKPT-TV Ch. 19 Kingsport-Johnson City, TN-Bristol, VA)—1-w, lat. 36° 49' 15", long. 82° 04' 40".

Albemarle County rural area & Charlottesville—W74AJ, Albemarle County School Board, County Office Bldg., 401 McIntyre Rd., Charlottesville, VA 22901 (WCVE-TV Ch. 23 Richmond)—100-w, lat. 37° 59' 10", long. 78° 28' 54".

Albemarle County rural area & Charlottesville—W76AG, Central Virginia Educational TV Corp., Box 3237, 23 Sesame St., Richmond, VA 23235 (WCWV Ch. 57 Richmond)—100-w, lat. 37° 59' 10", long. 78° 28' 54".

Amherst—W80AN, Blue Ridge ETV Assn., Box 13246, Roanoke, VA 24032 (WBRA-TV Ch. 15 Roanoke)—100-w, lat. 37° 34' 15", long. 79° 11' 15".

Appomattox—W04CI, Paul H. Passink, Box 7U, Rte. 2, Concord, VA 24538. Lat. 37° 17' 10", long. 75° 05' 30".

Arlington & vicinity—W48AW, Los Cerezos Television Co., 12222 Appaloosa Dr., Phoenix, AZ 85044 (WVNT Ch. 53 Goldvein)—1000-w, lat. 38° 53' 44", long. 77° 08' 04".

Austinville—See W03AJ, Wytheville.

Bernton & Criders—W07BL, County of Rockingham, 2 S. Main St., Harrisonburg, VA (WVIR-TV Ch. 29 Charlottesville)—10-w, lat. 38° 43' 32", long. 79° 00' 32".

***Bernton & Criders**—W09BC, County of Rockingham, 2 S. Main St., Harrisonburg, VA (WRC-TV Ch. 4 Washington, DC)—10-w, lat. 38° 49' 16", long. 78° 57' 52".

Bernton & Criders—W11AZ, County of Rockingham, 2 S. Main St., Harrisonburg, VA (WUSA Ch. 9 Washington, DC)—10-w, lat. 38° 43' 32", long. 78° 00' 32".

Bernton & Criders—W13BB, County of Rockingham, 2 S. Main St., Harrisonburg, VA (WTTG Ch. 5 Washington, DC)—10-w, lat. 38° 43' 32", long. 79° 00' 32".

Big Stone Gap, East Stone Gap, Little Stone Gap & Little Italy Bottom—W07BC, Roy H. Park Bcstg. of Tri-Cities Inc., Box 1130, 338 E. Main St., Johnson City, TN 37601 (WJHL-TV Ch. 11 Johnson City, TN-Bristol-Kingsport, VA)—1-w, lat. 36° 50' 27", long. 82° 44' 16".

Bland—W69AK, Blue Ridge ETV Assn., Box 13246, Roanoke, VA 24032 (WBRA-TV Ch. 15 Roanoke)—100-w, lat. 37° 05' 48", long. 81° 07' 24".

Castlewood—W57AI, Russell County Board of Supervisors, Box 1208, Lebanon, VA (WKPT-TV Ch. 19 Kingsport-Johnson City, TN-Bristol, VA)—100-w, lat. 36° 56' 23", long. 82° 13' 55".

Castlewood—W59AL, Russell County Board of Supervisors, Box 1208, Lebanon, VA (WJHL-TV Ch. 11 Johnson City, TN-Bristol, VA-Kingsport, TN)—100-w, lat. 36° 56' 23", long. 82° 13' 55".

***Castlewood**—W64AQ, Russell County Board of Supervisors, Box 1208, Lebanon, VA (WCYB-TV Ch. 5 Bristol, VA-Kingsport-Johnson City, TN)—100-w, lat. 36° 52' 23", long. 82° 13' 55".

Charlottesville—W19BB, Shenandoah Valley Educational TV Corp., 298 Port Republic Rd., Harrisonburg, VA 22801 (WVPT Ch. 51 Staunton)—100-w, lat. 37° 58' 58", long. 78° 29' 00".

Charlottesville—W64AO, Benedek Bcstg. of Virginia Inc., Box TV3, Harrisonburg, VA 22801-0030 (WHSV-TV Ch. 3 Harrison-

burg)—1000-w, lat. 37° 59' 03", long. 78° 28' 52".

Charlottesville—See W74AJ, Albemarle County.

Charlottesville—See W76AG, Albemarle County.

Chase City, Mecklenburg County (rural) & South Hill—W77AE, Central Virginia Educational TV Corp., Box 3237, 23 Sesame St., Richmond, VA 23235 (WCVE-TV Ch. 23 Richmond)—100-w, lat. 36° 48' 18", long. 78° 20' 38".

Chase City, Mecklenburg County (rural) & South Hill—W79AT, Central Virginia Educational TV Corp., Box 3237, 23 Sesame St., Richmond, VA 23235 (WCWV Ch. 57 Richmond)—100-w, lat. 36° 46' 18", long. 78° 20' 38".

Cobbs Creek—W74AU, Central Virginia Educational TV Corp., Box 3237, 23 Sesame St., Richmond, VA 23235 (WCVE-TV Ch. 23 Richmond)—100-w, lat. 37° 30' 15", long. 76° 23' 56".

Cobbs Creek—W76AN, Central Virginia Educational TV Corp., Box 3237, 23 Sesame St., Richmond, VA 23235 (WCWV Ch. 57 Richmond)—100-w, lat. 37° 30' 15", long. 76° 23' 56".

Craddockville—See W25AA, Onancock.

Craddockville—See W41AC, Onancock.

Craddockville—See W44AD, Onancock.

Craddockville—W52AB, County of Accomack, Accomac, VA (WHRO-TV Ch. 15 Hampton-Norfolk)—100-w, lat. 37° 36' 11", long. 75° 50' 33".

Craddockville—W58AK, County of Accomack, Accomac, VA (WTKR-TV Ch. 3 Norfolk)—100-w, lat. 37° 36' 11", long. 75° 50' 33".

Craddockville—See W60AL, Onancock.

Craddockville—W63AM, County of Accomack, Accomac, VA (WAVY-TV Ch. 10 Portsmouth-Norfolk-Newport News)—100-w, lat. 37° 36' 11", long. 75° 50' 33".

Craddockville—See W68BH, Onancock.

Criders—See W07BL, Bernton.

Criders—See W09BC, Bernton.

Criders—See W11AZ, Bernton.

Criders—See W13BB, Bernton.

Culpeper, Madison & Ruckersville—W49AV, Shenandoah Valley Educational TV Corp., 298 Port Republic Rd., Harrisonburg, VA 22801 (WVPT Ch. 51 Staunton)—1000-w, lat. 38° 28' 43", long. 78° 24' 58".

Danville—W66BI, Central Virginia Educational TV Corp., Box 3237, 23 Sesame St., Richmond, VA 23235 (WCVE-TV Ch. 23 Richmond)—1000-w, lat. 36° 44' 28", long. 79° 23' 05".

Danville—W81AG, Central Virginia Educational TV Corp., Box 3237, 23 Sesame St.,

Richmond, VA 23235. Lat. 36° 44' 28", long. 79° 23' 05".

Danville—W83AJ, Central Virginia Educational TV Corp., Box 3237, 23 Sesame St., Richmond, VA 23235 (WCWV Ch. 57 Richmond)—100-w, lat. 36° 44' 28", long. 79° 23' 05".

Dickinsonville—W63AK, Russell County Board of Supervisors, Box 1208, Lebanon, VA (WKPT-TV Ch. 19 Kingsport-Johnson City, TN-Bristol, VA)—100-w, lat. 36° 50' 57", long. 82° 11' 03".

Dickinsonville—W65AR, Russell County Board of Supervisors, Box 1208, Lebanon, VA (WJHL-TV Ch. 11 Johnson City, TN-Bristol-Kingsport, VA)—100-w, lat. 36° 50' 57", long. 82° 11' 03".

***Dickinsonville**—W67AT, Russell County Board of Supervisors, Box 1208, Lebanon, VA (WCYB-TV Ch. 5 Bristol, VA-Kingsport-Johnson City, TN)—100-w, lat. 36° 50' 57", long. 82° 11' 03".

Driver—W68BI, Channel America LPTV Holdings Inc., 24 W. 57th St., Suite 804, New York, NY 10019 (KTBN-TV Ch. 40 Santa Ana-Los Angeles, CA via satellite)—1000-w, lat. 36° 50' 40", long. 76° 18' 58".

Drockett—See W03AJ, Wytheville.

East Stone Gap—See W07BC, Big Stone Gap.

Fort Chiswell—See W03AJ, Wytheville.

***Fredericksburg**—W42AV, Greater Washington Educational TV Assn. Inc., Box 2626, Washington, DC 20013 (WETA-TV Ch. 26 Washington, DC)—436-w, lat. 38° 26' 45", long. 77° 31' 49".

Front Royal—W28AL, Channel 10 Television, Box 10, 123 E. Court St., Woodstock, VA 22664 (W10AZ Ch. 10 Woodstock)—100-w, lat. 39° 11' 12", long. 78° 09' 08". Note: Licensed as LPTV.

Front Royal, Strasburg & Winchester—W42AC, Shenandoah Valley Educational TV Corp., 298 Port Republic Rd., Harrisonburg, VA 22801 (WVPT Ch. 51 Staunton)—1000-w, lat. 38° 57' 38", long. 78° 20' 00".

Galax—W74AP, Blue Ridge ETV Assn., Box 13246, Roanoke, VA 24032 (WBRA-TV Ch. 15 Roanoke)—100-w, lat. 36° 33' 35", long. 80° 49' 24".

Garden City & Sugar Loaf areas—W67AB, Blue Ridge ETV Assn., Box 13246, Roanoke, VA 24032 (WBRA-TV Ch. 15 Roanoke)—100-w, lat. 37° 15' 01", long. 79° 56' 00".

Garden City, Hidden Valley, South Salem & Sugar Loaf—W02AE, Park Communications Inc., Church Ave. at 3rd St., Roanoke, VA 24011 (WLSL-TV Ch. 10 Roanoke)—1-w, lat. 37° 15' 01", long. 79° 56' 00".

Garden City, Hidden Valley, South Salem & Sugar Loaf—W04AG, WDBJ Television Inc., Box 7, Roanoke, VA 24022-0007 (WDBJ Ch. 7 Roanoke)—1-w, lat. 37° 15' 01", long. 79° 56' 00".

- Gate City & Weber City**—W07BK, Holston Valley Bcstg. Corp., Box WKPT, Kingsport, TN 37662 (WKPT-TV Ch. 19 Kingsport-Johnson City, TN-Bristol, VA)—1-w, lat. 36° 38' 29", long. 82° 32' 39".
- Halifax & South Boston**—W71AH, Central Virginia Educational TV Corp., Box 3237, 23 Sesame St., Richmond, VA 23235 (WCVE-TV Ch. 23 Richmond)—100-w, lat. 36° 45' 25", long. 78° 58' 29".
- Halifax & South Boston**—W73AJ, Central Virginia Educational TV Corp., Box 3237, 23 Sesame St., Richmond, VA 23235 (WCWV Ch. 57 Richmond)—100-w, lat. 36° 45' 25", long. 78° 58' 29".
- Harrisonburg**—W12CE, Withers Bcstg. Co. of Colorado, Box 1508, Mount Vernon, IL 62864 (WDTV Ch. 5 Clarksburg-Weston, WV)—10-w, lat. 38° 28' 16", long. 78° 52' 57".
- Harrisonburg**—See W16AA, Rockingham County.
- Harrisonburg**—See W18AA, Rockingham County.
- Harrisonburg**—W24AZ, Channel 10 Television, Box 10, 123 E. Court St., Woodstock, VA 22664 (W10AZ Ch. 10 Woodstock)—100-w, lat. 38° 51' 33", long. 78° 48' 19".
- Harrisonburg**—See W27AD, Rockingham County.
- Harrisonburg**—See W46AE, Rockingham County.
- Harrisonburg & central Rockingham County**—W21AC, County of Rockingham, 2 S. Main St., Harrisonburg, VA (WHSV-TV Ch. 3 Harrisonburg)—100-w, lat. 38° 36' 31", long. 78° 54' 07".
- Harrisonburg & central Rockingham County**—W39AD, County of Rockingham, 2 S. Main St., Harrisonburg, VA (WUSA Ch. 9 Washington, DC)—100-w, lat. 38° 36' 31", long. 78° 54' 07".
- ***Harrisonburg & Rockingham County**—W48AD, County of Rockingham, 2 S. Main St., Harrisonburg, VA (WRC-TV Ch. 4 Washington, DC)—100-w, lat. 38° 36' 31", long. 78° 54' 07".
- Heathsville**—W79AX, Central Virginia Educational TV Corp., Box 3237, 23 Sesame St., Richmond, VA 23235 (WCVE-TV Ch. 23 Richmond)—100-w, lat. 37° 54' 55", long. 76° 28' 58".
- Heathsville**—W81AL, Central Virginia Educational TV Corp., Box 3237, 23 Sesame St., Richmond, VA 23235 (WCWV Ch. 57 Richmond)—100-w, lat. 37° 54' 55", long. 76° 28' 58".
- Hidden Valley**—See W02AE, Garden City.
- Hidden Valley**—See W04AG, Garden City.
- Honaker**—W51AD, Russell County Board of Supervisors, Box 1208, Lebanon, VA (WJHL-TV Ch. 11 Johnson City, TN-Bristol, VA-Kingsport, TN)—100-w, lat. 37° 03' 08", long. 82° 02' 09".
- ***Honaker**—W53AB, Russell County Board of Supervisors, Box 1208, Lebanon, VA (WCYB-TV Ch. 5 Bristol, VA-Kingsport-Johnson City, TN)—100-w, lat. 37° 03' 08", long. 82° 02' 09".
- Honaker**—W55AK, Russell County Board of Supervisors, Box 1208, Lebanon, VA (WKPT-TV Ch. 19 Kingsport-Johnson City, TN-Bristol, VA)—100-w, lat. 37° 03' 08", long. 82° 02' 09".
- Jackson Ferry**—See W03AJ, Wytheville.
- Little Italy Bottom**—See W07BC, Big Stone Gap.
- Little Stone Gap**—See W07BC, Big Stone Gap.
- Lovingson**—W70AP, Central Virginia Educational TV Corp., Box 3237, 23 Sesame St., Richmond, VA 23235 (WCVE-TV Ch. 23 Richmond)—100-w, lat. 37° 47' 52", long. 78° 54' 02".
- Lovingson**—W75AI, Central Virginia Educational TV Corp., Box 3237, 23 Sesame St., Richmond, VA 23235 (WCWV Ch. 57 Richmond)—20-w, lat. 37° 47' 52", long. 78° 54' 02".
- Luray**—W38AV, Shenandoah Valley Educational TV Corp., 298 Port Republic Rd., Harrisonburg, VA 22801 (WVPT Ch. 51 Staunton)—100-w, lat. 38° 38' 05", long. 78° 37' 57".
- Lynchburg**—W02CC, Paul H. Passink, Box 7U, Rte. 2, Concord, VA 24538. Lat. 37° 17' 10", long. 79° 05' 30".
- ***Lynchburg**—W32BA, Trinity Bcstg. Network Inc., 2442 Michelle Rd., Tustin, CA 92680. Lat. 37° 28' 05", long. 79° 22' 32". Requests modification of CP for change to lat. 37° 28' 13", long. 79° 22' 34". BMP/TI-910503A8.
- Madison**—See W49AV, Culpepper.
- Marion**—W13AR, Roy H. Park Bcstg. of Tri-Cities Inc., Box 1130, 338 E. Main St., Johnson City, TN 37601 (WJHL-TV Ch. 11 Johnson City, TN-Bristol, VA-Kingsport, TN)—1-w, lat. 36° 54' 06", long. 81° 32' 34".
- Max Meadows**—See W03AJ, Wytheville.
- Mecklenburg County**—See W77AE, Chase City.
- Mecklenburg County**—See W79AT, Chase City.
- ***Monterey**—W08CW, Shenandoah Valley Educational TV Corp., 298 Port Republic Rd., Harrisonburg, VA 22801 (WVPT Ch. 51 Staunton)—10-w, lat. 38° 20' 39", long. 79° 35' 47".
- New Market**—W56AE, Board of Supervisors of Shenandoah County, Box 452, County Courthouse, West Court St., Woodstock, VA (WRC-TV Ch. 4 Washington, DC)—100-w, lat. 38° 36' 05", long. 78° 37' 57".
- New Market**—W59AC, Board of Supervisors of Shenandoah County, Box 452, County Courthouse, West Court St., Woodstock, VA (WUSA Ch. 9 Washington, DC)—100-w, lat. 38° 36' 05", long. 78° 37' 57".
- New Market**—W61AB, Board of Supervisors of Shenandoah County, Box 452, County Courthouse, West Court St., Woodstock, VA (WTTG Ch. 5 Washington, DC)—100-w, lat. 38° 36' 05", long. 78° 37' 57".
- Oak Grove**—W73AS, Central Virginia Educational TV Corp., Box 3237, 23 Sesame St., Richmond, VA 23235 (WCVE-TV Ch. 23 Richmond)—100-w, lat. 38° 09' 55", long. 77° 00' 03".
- Oak Grove**—W75AP, Central Virginia Educational TV Corp., Box 3237, 23 Sesame St., Richmond, VA 23235 (WCWV Ch. 57 Richmond)—100-w, lat. 38° 09' 55", long. 77° 00' 03".
- Onancock & Craddockville**—W25AA, County of Accomack, Craddockville, VA (WHRD-TV Ch. 15 Hampton-Norfolk)—1000-w, lat. 37° 50' 27", long. 75° 34' 21".
- Onancock & Craddockville**—W41AC, County of Accomack, Craddockville, VA (WAVY-TV Ch. 10 Portsmouth-Norfolk-Newport News)—1000-w, lat. 37° 50' 27", long. 75° 34' 21".
- Onancock & Craddockville**—W44AD, County of Accomack, Craddockville, VA (WTKR-TV Ch. 3 Norfolk)—1000-w, lat. 37° 50' 27", long. 75° 34' 21".
- Onancock & Craddockville**—W60AL, County of Accomack, Craddockville, VA (WVEC-TV Ch. 13 Hampton-Norfolk)—1000-w, lat. 37° 50' 27", long. 75° 34' 21".
- Onancock & Craddockville**—W68BH, County of Accomack, Craddockville, VA (WVEC-TV Ch. 13 Hampton-Norfolk)—1000-w, lat. 37° 36' 11", long. 75° 50' 33".
- Patrick County (portions) & Stuart**—W67AE, Blue Ridge ETV Assn., Box 13246, Roanoke, VA 24032 (WBRA-TV Ch. 15 Roanoke)—100-w, lat. 36° 43' 00", long. 80° 19' 00".
- Pennington Gap**—W04BL, Holston Valley Bcstg. Corp., Box WKPT, Kingsport, TN 37662 (WKPT-TV Ch. 19 Kingsport-Johnson City, TN-Bristol, VA)—10-w, lat. 36° 45' 00", long. 83° 01' 37".
- Pennington Gap**—W07AC, Multimedia WBR Inc., Box 2760, Greenville, SC 29602 (WBIR-TV Ch. 10 Knoxville, TN)—10-w, lat. 36° 44' 48", long. 83° 02' 21".
- Roanoke**—W05AA, Westfield News Advertiser Inc., 800 17th St. NW, Suite 301, Washington, DC 20006 (WSET-TV Ch. 13 Lynchburg)—1-w, lat. 37° 13' 56", long. 80° 02' 51".
- Rockfish Valley**—W39AK, Central Virginia Educational TV Corp., Box 3237, 23 Sesame St., Richmond, VA 23235 (WCVE-TV Ch. 23 Richmond)—10-w, lat. 37° 54' 20", long. 78° 55' 54".
- Rockingham County**—See W21AC, Harrisonburg.
- Rockingham County**—See W39AD, Harrisonburg.
- Rockingham County**—See W48AD, Harrisonburg.
- Rockingham County (central)**—W33AC, County of Rockingham, 2 S. Main St., Harrisonburg, VA. Lat. 38° 36' 31", long. 78° 54' 07".
- Rockingham County & Harrisonburg**—W16AA, County of Rockingham, 2 S. Main St., Harrisonburg, VA (WVIR-TV Ch. 29 Charlottesville)—1-w, lat. 38° 23' 34", long. 78° 46' 13".
- Rockingham County & Harrisonburg**—W18AA, County of Rockingham, 2 S. Main St., Harrisonburg, VA (WUSA Ch. 9 Washington, DC)—100-w, lat. 38° 23' 34", long. 78° 46' 13".
- ***Rockingham County & Harrisonburg**—W27AD, County of Rockingham, 2 S. Main St., Harrisonburg, VA (WUSA Ch. 9 Washington, DC)—100-w, lat. 38° 26' 44", long. 78° 44' 01".
- Rockingham County & Harrisonburg**—W46AE, County of Rockingham, 2 S. Main St., Harrisonburg, VA (WTTG Ch. 5 Washington, DC)—100-w, lat. 38° 23' 34", long. 78° 46' 13".
- Ruckersville**—See W49AV, Culpepper.
- Rural Retreat**—See W03AJ, Wytheville.
- Rustburg**—W60BM, Central Virginia Educational TV Corp., Box 3237, 23 Sesame St., Richmond, VA 23235 (WCVE-TV Ch. 23 Richmond)—1000-w, lat. 37° 17' 07", long. 79° 05' 25".
- Rustburg**—W78AG, Central Virginia Educational TV Corp., Box 3237, 23 Sesame St., Richmond, VA 23235 (WCWV Ch. 57 Richmond)—100-w, lat. 37° 17' 07", long. 79° 05' 25".
- South Boston**—See W71AH, Halifax.
- South Boston**—See W73AJ, Halifax.
- South Hill**—See W77AE, Chase City.
- South Hill**—See W79AT, Chase City.
- South Salem**—See W02AE, Garden City.
- South Salem**—See W04AG, Garden City.
- ***Staunton**—W05BH, Roy H. Park Bcstg. Inc., Box 898, Greenville, NC 27835-0898 (WTVR-TV Ch. 6 Richmond), lat. 38° 09' 53", long. 79° 08' 21".
- Staunton**—W67AF, Virginia Bcstg. Corp., Box 769, Charlottesville, VA 22902 (WVIR-TV Ch. 29 Charlottesville)—100-w, lat. 38° 09' 54", long. 79° 18' 51".
- Strasburg**—See W42AC, Front Royal.
- Stuart**—See W67AE, Patrick County.
- Sugar Loaf**—See W02AE, Garden City.
- Sugar Loaf**—See W04AG, Garden City.
- Sugar Loaf**—See W67AB, Garden City.
- Tangler**—W48AC, County of Accomack, Accomack, VA (WHRD-TV Ch. 15 Hampton-Norfolk)—10-w, lat. 37° 49' 36", long. 75° 59' 40".
- Tangler**—W54AC, County of Accomack, Accomack, VA (WAVY-TV Ch. 10 Portsmouth-Norfolk-Newport News)—10-w, lat. 37° 49' 36", long. 75° 59' 40".

Translators—Virginia

Tangler—W56BB, County of Accomack, Accomack, VA (WTKR-TV Ch. 3 Norfolk)—10-w, lat. 37° 49' 36", long. 75° 59' 40".

Tangler—W65AQ, County of Accomack, Accomack, VA (WVEC-TV Ch. 13 Hampton-Norfolk)—10-w, lat. 37° 49' 36", long. 75° 59' 40".

Valley Village of Wintergreen (central part)—W62AP, Wintergreen, A Virginia Ltd. Partnership, 28 State St., Boston, MA (WTVR-TV Ch. 6 Richmond)—10-w, lat. 37° 54' 20", long. 78° 55' 54".

Valley Village of Wintergreen (central part)—W64AI, Wintergreen, A Virginia Ltd. Partnership, 28 State St., Boston, MA (WSET-TV Ch. 13 Lynchburg)—10-w, lat. 37° 54' 20", long. 78° 55' 54".

Valley Village of Wintergreen (central part)—W68BG, Wintergreen, A Virginia Ltd. Partnership, 28 State St., Boston, MA (WVIR-TV Ch. 29 Charlottesville)—10-w, lat. 37° 54' 20", long. 78° 55' 54".

Valley Village of Wintergreen (northern & southern parts)—W54AA, Wintergreen, A Virginia Ltd. Partnership, 28 State St., Boston, MA (WTVR-TV Ch. 6 Richmond)—10-w, lat. 37° 54' 44", long. 78° 51' 52".

Valley Village of Wintergreen (northern & southern parts)—W56AS, Wintergreen, A Virginia Ltd. Partnership, 28 State St., Boston, MA (WRIC-TV Ch. 8 Richmond-Petersburg)—10-w, lat. 37° 54' 44", long. 78° 51' 52".

Valley Village of Wintergreen (northern & southern parts)—W59AG, Wintergreen, A Virginia Ltd. Partnership, 28 State St., Boston, MA (WVIR-TV Ch. 29 Charlottesville)—10-w, lat. 37° 54' 44", long. 78° 51' 52".

Winchester—See W42AC, Front Royal.

Winchester—W48AZ, Channel 10 Television, Box 10, 123 E. Court St., Woodstock, VA 22664 (W10AZ Ch. 10 Woodstock)—100-w, lat. 39° 11' 24", long. 78° 09' 51".

Woodstock—W63AF, Board of Supervisors of Shenandoah County, Box 452, County Courthouse, West Court St., Woodstock, VA (WRC-TV Ch. 4 Washington, DC)—100-w, lat. 38° 57' 59", long. 78° 30' 33".

Woodstock—W65AB, Board of Supervisors of Shenandoah County, Box 452, County Courthouse, West Court St., Woodstock, VA (WUSA Ch. 9 Washington, DC)—100-w, lat. 38° 57' 59", long. 78° 30' 33".

Woodstock—W68AB, Board of Supervisors of Shenandoah County, Box 452, County Courthouse, West Court St., Woodstock, VA (WTTG Ch. 5 Washington, DC)—100-w, lat. 38° 57' 59", long. 78° 30' 33".

Wytheville, Drockett, Rural Retreat, Fort Chiswell, Max Meadows, Jackson Ferry & Austintville—W03AJ, Holston Valley Bcastg. Corp., Box WKPT, Kingsport, TN 37662 (WKPT-TV Ch. 19 Kingsport-Johnson City, TN-Bristol, VA)—1-w, lat. 36° 54' 30", long. 81° 04' 15".

Washington

Aberdeen—K23AS, Trinity Bcastg. Network Inc., 2442 Michelle Rd., Tustin, CA 92680 (KTBN-TV Ch. 40 Santa Ana-Los Angeles, CA via satellite)—100-w, lat. 46° 55' 55", long. 123° 44' 00".

Aberdeen—K25CG, Kely Television Co., 4400 Stallacom Blvd. SW, Tacoma, WA 98449 (KCPQ Ch. 13 Tacoma-Seattle)—100-w, lat. 46° 55' 53", long. 123° 44' 02".

Aberdeen (Wishka Valley)—K08GS, Wishka Translators, Box 224R, Rte. 1, Aberdeen, WA (KOMO-TV Ch. 4 Seattle)—1-w, lat. 47° 09' 45", long. 123° 45' 45".

Aberdeen (Wishka Valley)—K10GX, Wishka Translators, Box 224R, Rte. 1, Aberdeen, WA (KING-TV Ch. 5 Seattle)—1-w, lat. 47° 09' 45", long. 123° 45' 45".

Aberdeen (Wishka Valley)—K12HN, Wishka Translators, Box 224R, Rte. 1, Aberdeen, WA (KON-TV Ch. 6 Portland, OR)—1-w, lat. 47° 09' 45", long. 123° 45' 45".

Allen Camp (15-mi. SE of Forks)—K13NY, Allen Logging Co., Box 736, Star Rte. 1, Forks, WA (CBUT Ch. 2 Vancouver, B.C.)—1-w, lat. 47° 45' 00", long. 124° 10' 42".

Allen Logging Camp—K09KD, Allen Logging Co., Box 736, Star Rte. 1, Forks, WA. Lat. 47° 45' 00", long. 124° 10' 42".

Allen Logging Camp—K10JQ, Allen Logging Co., Box 736, Star Rte. 1, Forks, WA (KATU Ch. 2 Portland, OR)—1-w, lat. 47° 45' 00", long. 124° 10' 42".

Ardenvoir—K08AX, E.A.O.-TV, Box 341, Entiat, WA (KXLY-TV Ch. 4 Spokane)—1-w, lat. 47° 44' 26", long. 120° 22' 05".

Ardenvoir—K10BB, E.A.O.-TV, Box 341, Entiat, WA (KHQ-TV Ch. 6 Spokane)—1-w, lat. 47° 44' 26", long. 120° 22' 05".

Ardenvoir—K12BF, E.A.O.-TV, Box 341, Entiat, WA (KREM-TV Ch. 2 Spokane)—1-w, lat. 47° 44' 26", long. 120° 22' 05".

Ashford, Elbe & Mineral—K02LE, Pierce County TV Reception Improvement District 1, Box 28, Ashford, WA (KIRO-TV Ch. 7 Seattle)—10-w, lat. 46° 43' 29", long. 122° 04' 51".

Ashford, Elbe & Mineral—K09SB, Pierce County TV Reception Improvement District 1, Box 28, Ashford, WA (KING-TV Ch. 5 Seattle)—10-w, lat. 46° 43' 29", long. 122° 04' 51".

Ashford, Elbe & Mineral—K54AQ, Pierce County TV Reception Improvement District 1, Box 28, Ashford, WA (KOMO-TV Ch. 4 Seattle)—20-w, lat. 46° 43' 29", long. 122° 04' 51".

Ashford, Elbe & Mineral—K58BM, Pierce County TV Reception Improvement District 1, Box 28, Ashford, WA (KING-TV Ch. 5 Seattle)—20-w, lat. 46° 43' 29", long. 122° 04' 51".

***Ashford, Elbe, Mineral & National**—K50AJ, Pierce County TV Reception Improvement District 1, Box 28, Ashford, WA

(KSTW Ch. 11 Seattle-Tacoma)—20-w, lat. 48° 43' 29", long. 122° 04' 51".

***Ashford, Elbe, Mineral & National**—K56BN, Pierce County TV Reception Improvement District 1, Box 28, Ashford, WA (KIRO-TV Ch. 7 Seattle)—20-w, lat. 46° 43' 29", long. 122° 04' 51".

***Ashford, Elbe, Mineral & National**—K67CI, Pierce County TV Reception Improvement District 1, Box 28, Ashford, WA (KTPS Ch. 28 Tacoma)—100-w, lat. 46° 43' 29", long. 122° 04' 51".

Azwell—K07CV, Wells & Wade Fruit Co., Azwell, WA (KXLY-TV Ch. 4 Spokane)—1-w, lat. 47° 57' 26", long. 119° 58' 41".

Azwell—K11DC, Wells & Wade Fruit Co., Azwell, WA (KHQ-TV Ch. 6 Spokane)—1-w, lat. 47° 57' 26", long. 119° 58' 41".

Azwell—K13DA, Wells & Wade Fruit Co., Azwell, WA (KREM-TV Ch. 2 Spokane)—1-w, lat. 47° 57' 26", long. 119° 58' 41".

Baker Flats rural area—K57BA, Apple Valley TV Assn. Inc., Box 582, Wenatchee, WA (KXLY-TV Ch. 4 Spokane)—20-w, lat. 47° 29' 37", long. 120° 19' 14".

Baker Flats rural area—K59BF, Apple Valley TV Assn. Inc., Box 582, Wenatchee, WA (KHQ-TV Ch. 6 Spokane)—20-w, lat. 47° 29' 37", long. 120° 19' 14".

Baker Flats rural area—K61AY, Apple Valley TV Assn. Inc., Box 582, Wenatchee, WA (KREM-TV Ch. 2 Spokane)—20-w, lat. 47° 29' 37", long. 120° 19' 14".

Baring—K02IA, TV Improvement District 1 of King County, Box 66285, Seattle, WA (KIRO-TV Ch. 7 Seattle)—1-w, lat. 47° 48' 39", long. 121° 31' 27".

Baring—K10JJ, TV Improvement District 1 of King County, Box 66285, Seattle, WA (KOMO-TV Ch. 4 Seattle)—1-w, lat. 47° 48' 39", long. 121° 31' 27".

Baring—K12KA, TV Improvement District 1 of King County, Box 66285, Seattle, WA (KING-TV Ch. 5 Seattle)—1-w, lat. 47° 48' 39", long. 121° 31' 27".

Beach Dr. area—See K02EO, Seattle.

***Bellingham**—K48DM, KTZZ-TV Inc., 500 3rd St., Suite 208-17, Wausau, WI 55401 (KTZZ-TV Ch. 22 Seattle), lat. 48° 48' 04", long. 122° 27' 40".

Beverly & Vantage—K05JG, Sentinel Bluff TV Inc., Box 114, Beverly, WA (KTNW Ch. 31 Richland)—10-w, lat. 46° 49' 04", long. 119° 53' 09".

Beverly & Vantage—K07EC, Sentinel Bluff TV Inc., Box 114, Beverly, WA (KEPR-TV Ch. 19 Pasco-Kennewick-Richland)—10-w, lat. 46° 49' 04", long. 119° 53' 09".

Beverly & Vantage—K09EF, Sentinel Bluff TV Inc., Box 114, Beverly, WA (KVEV Ch. 42 Kennewick-Pasco-Richland)—10-w, lat. 46° 49' 04", long. 119° 53' 09".

Beverly & Vantage—K12EN, Sentinel Bluff TV Inc., Box 114, Beverly, WA (KNDU Ch. 25 Richland-Pasco-Kennewick)—10-w, lat. 46° 49' 04", long. 119° 53' 09".

Bingen—See K20CI, Hood River, OR.

Bingen—See K68AJ, Hood River, OR.

Bingen—See K74BE, Hood River, OR.

Bremerton—K54AO, KIRO Inc., Broadcast House, 2807 3rd Ave., Seattle, WA 98111-7777 (KIRO-TV Ch. 7 Seattle)—100-w, lat. 47° 38' 27", long. 122° 43' 28".

Brewster & Pateros—K53CX, TV Reception District No. 3 of Okanogan County, 114 Ives St., Pateros, WA 98846 (KAYU-TV Ch. 28 Spokane)—10-w, lat. 48° 01' 10", long. 119° 58' 35".

Brewster & Pateros—K56BK, TV District No. 3 of Okanogan County, Box 60EL, Rte. 1, Pateros, WA (KSPS-TV Ch. 7 Spokane)—10-w, lat. 48° 01' 00", long. 119° 51' 51".

Brewster, Mansfield & Pateros—K08AP, TV District No. 3 of Okanogan County, Box 60EL, Rte. 1, Pateros, WA (KREM-TV Ch. 2 Spokane)—1-w, lat. 48° 01' 00", long. 119° 58' 51".

Brewster, Mansfield & Pateros—K10AP, TV District No. 3 of Okanogan County, Box 60EL, Rte. 1, Pateros, WA (KXLY-TV Ch. 4 Spokane)—1-w, lat. 48° 01' 00", long. 119° 58' 51".

Brewster, Mansfield & Pateros—K12AV, TV District No. 3 of Okanogan County, Box 60EL, Rte. 1, Pateros, WA (KHQ-TV Ch. 6 Spokane)—1-w, lat. 48° 01' 00", long. 119° 58' 51".

Bridgeport—K07BC, Chief Joseph Community Services Inc., Box 565, Bridgeport, WA (KXLY-TV Ch. 4 Spokane)—1-w, lat. 48° 02' 54", long. 119° 42' 39".

Bridgeport—K11AS, Chief Joseph Community Services Inc., Box 565, Bridgeport, WA (KHQ-TV Ch. 6 Spokane)—1-w, lat. 48° 02' 54", long. 119° 42' 39".

Bridgeport—K13DL, Chief Joseph Community Services Inc., Box 565, Bridgeport, WA (KREM-TV Ch. 2 Spokane)—1-w, lat. 48° 02' 54", long. 119° 42' 39".

Bunker, Centralia & Chehalis—K53AZ, KIRO Inc., Broadcast House, 2807 3rd Ave., Seattle, WA 98111-7777 (KIRO-TV Ch. 7 Seattle)—100-w, lat. 46° 33' 39", long. 123° 03' 29".

Cashmere—K09ES, Upper Wenatchee Valley TV Assn. Inc., Box 253, Cashmere, WA (KREM-TV Ch. 2 Spokane)—1-w, lat. 47° 31' 53", long. 120° 29' 10".

Cashmere—K11EZ, Upper Wenatchee Valley TV Assn. Inc., Box 253, Cashmere, WA (KXLY-TV Ch. 4 Spokane)—1-w, lat. 47° 31' 53", long. 120° 29' 10".

Cashmere—K13ER, Upper Wenatchee Valley TV Assn. Inc., Box 253, Cashmere, WA (KHQ-TV Ch. 6 Spokane)—1-w, lat. 47° 31' 53", long. 120° 29' 10".

Cashmere—K40AE, Upper Wenatchee Valley TV Assn. Inc., Box 253, Cashmere, WA (KCTS-TV Ch. 9 Seattle)—100-w, lat. 47° 31' 31", long. 120° 31' 31".

***Cashmere rural area**—K49AL, Apple Valley ETV Assn., 50 N. Iowa Ave., East

Wenatchee, WA. 100-w, lat. 47° 30' 55", long. 120° 26' 22".

Cashmere, Monitor & surrounding area—K51AE, Apple Valley TV Assn. Inc., Box 582, Wenatchee, WA (KQLY-TV Ch. 4 Spokane)—20-w, lat. 47° 30' 55", long. 120° 26' 22".

Cashmere, Monitor & surrounding area—K53AH, Apple Valley TV Assn. Inc., Box 582, Wenatchee, WA (KHQ-TV Ch. 6 Spokane)—20-w, lat. 47° 30' 55", long. 120° 26' 22".

Cashmere, Monitor & surrounding area—K55BN, Apple Valley TV Assn. Inc., Box 582, Wenatchee, WA (KREM-TV Ch. 2 Spokane)—20-w, lat. 47° 30' 55", long. 120° 26' 22".

Centralia—See K53AZ, Bunker.

Centralia & Chehalis—K42CM, Kelly Television Co., 4400 Steilacoom Blvd. SW, Tacoma, WA 98449 (KCPQ Ch. 13 Tacoma), lat. 46° 33' 16", long. 123° 03' 26".

Centralia & Chehalis—K83AP, Centralia School District No. 401, Box 630, Centralia, WA (KCTS-TV Ch. 9 Seattle)—20-w, lat. 46° 33' 23", long. 123° 03' 24".

Chehalis—See K42CM, Centralia.

Chehalis—See K53AZ, Bunker.

Chehalis—See K83AP, Centralia.

Chelan—K44CK, KAYU-TV Partners Ltd., Box 8115, Spokane, WA 99203 (KAYU-TV Ch. 28 Spokane)—10-w, lat. 47° 48' 26", long. 120° 01' 59". Note: Licensed as LPTV.

Chelan Butte (farming community SSW)—K03DI, E.A.O.-TV, Box 341, Entiat, WA (KQLY-TV Ch. 4 Spokane)—1-w, lat. 47° 47' 00", long. 120° 07' 18".

Chelan Butte (farming community SSW)—K05DW, E.A.O.-TV, Box 341, Entiat, WA (KREM-TV Ch. 2 Spokane)—1-w, lat. 47° 46' 42", long. 120° 08' 18".

Chelan Butte (farming community SSW)—K07JO, E.A.O.-TV, Box 341, Entiat, WA (KHQ-TV Ch. 6 Spokane)—1-w, lat. 47° 47' 00", long. 120° 07' 18".

Chelan Station—K11B, TV District No. 3 of Okanogan County, Box 60EL, Rte. 1, Pateros, WA (KREM-TV Ch. 2 Spokane)—1-w, lat. 47° 52' 25", long. 119° 56' 25".

Clarkston—See K47BW, Lewiston, ID.

Clarkston—See K66CE, Lewiston, ID.

Cle Elum vicinity—K02EJ, Upper County TV Translator Corp., Rte. 4, Cle Elum, WA (KING-TV Ch. 5 Seattle)—10-w, lat. 47° 08' 48", long. 120° 54' 30".

Cle Elum vicinity—K10IB, Upper County TV Translator Corp., Rte. 4, Cle Elum, WA (KOMO-TV Ch. 4 Seattle)—1-w, lat. 47° 08' 48", long. 120° 54' 30".

Cle Elum vicinity—K12IR, Upper County TV Translator Corp., Rte. 4, Cle Elum, WA (KIRO-TV Ch. 7 Seattle)—1-w, lat. 47° 08' 48", long. 120° 54' 30".

Colocuckum, Ellensburg, Stemilt & Wenatchee—K65AU, Apple Valley TV Assn. Inc., Box 582, Wenatchee, WA (KHQ-TV Ch. 6 Spokane)—100-w, lat. 47° 16' 27", long. 120° 24' 18".

Colocuckum, Stemilt & Wenatchee—K67CD, Apple Valley TV Assn. Inc., Box 582, Wenatchee, WA (KAYU-TV Ch. 28 Spokane)—100-w, lat. 47° 16' 27", long. 120° 24' 18".

Colocuckum, Stemilt & Wenatchee rural areas—K63AO, Apple Valley TV Assn. Inc., Box 582, Wenatchee, WA (KQLY-TV Ch. 4 Spokane)—100-w, lat. 47° 16' 27", long. 120° 24' 18".

Colocuckum, Stemilt & Wenatchee rural areas—K69BF, KAYU-TV Partners Ltd., 4600 S. Regal St., Spokane, WA 99223 (KAYU-TV Ch. 28 Spokane)—100-w, lat. 47° 16' 27", long. 120° 24' 18".

Colocuckum, Stemilt & Wenatchee rural areas—K79BY, Apple Valley TV Assn. Inc., Box 582, Wenatchee, WA (KHQ-TV Ch. 6 Spokane)—100-w, lat. 47° 16' 27", long. 120° 24' 18".

Colville—K09UP, KAYU-TV Partners Ltd., Box 8115, Spokane, WA 99203 (KAYU-TV Ch. 28 Spokane)—10-w, lat. 48° 33' 51", long. 117° 54' 01". Note: Licensed as LPTV.

Copalis, Grayland, Ocean City, Ocean Shores, Ocosta, Pacific Beach & Westport—K08DL, Trans-Tel Co., 108 E. First St., Aberdeen, WA (KOMO-TV Ch. 4 Seattle)—10-w, lat. 47° 03' 42", long. 124° 06' 50".

Copalis, Grayland, Ocean City, Ocean Shores, Ocosta, Pacific Beach & Westport—K10EK, Trans-Tel Co., 108 E. First St., Aberdeen, WA (KING-TV Ch. 5 Seattle)—1-w, lat. 47° 03' 42", long. 124° 06' 50".

Copalis, Grayland, Ocean City, Ocean Shores, Ocosta, Pacific Beach & Westport—K12DO, Trans-Tel Co., 108 E. First St., Aberdeen, WA (KIRO-TV Ch. 7 Seattle)—1-w, lat. 47° 03' 42", long. 124° 06' 50".

Coulee City—K08CU, Coulee City TV Assn. Inc., Coulee City, WA (KREM-TV Ch. 2 Spokane)—1-w, lat. 47° 39' 06", long. 119° 22' 45".

Coulee City—K10DF, Coulee City TV Assn. Inc., Coulee City, WA (KQLY-TV Ch. 4 Spokane)—1-w, lat. 47° 39' 06", long. 119° 22' 45".

Coulee City—K12CS, Coulee City TV Assn. Inc., Coulee City, WA (KHQ-TV Ch. 6 Spokane)—1-w, lat. 47° 39' 06", long. 119° 22' 45".

Curlew & Malo—K03EJ, Franson Peak TV Assn. Inc., Box 66, Rte. D, Curlew, WA (KSPS-TV Ch. 7 Spokane)—5-w, lat. 48° 51' 21", long. 118° 37' 51".

Curlew & Malo—K09MP, Franson Peak TV Assn. Inc., Box 66, Rte. D, Curlew, WA (KQLY-TV Ch. 4 Spokane)—10-w, lat. 48° 51' 21", long. 118° 37' 51".

Curlew & Malo—K11NB, Franson Peak TV Assn. Inc., Box 66, Rte. D, Curlew, WA

(KREM-TV Ch. 2 Spokane)—5-w, lat. 48° 51' 21", long. 118° 37' 51".

Curlew & Malo—K13NV, Franson Peak TV Assn. Inc., Box 66, Rte. D, Curlew, WA (KHQ-TV Ch. 6 Spokane)—10-w, lat. 48° 51' 21", long. 118° 37' 51".

Danville—K08CR, Danville TV Assn., Danville, WA (KREM-TV Ch. 2 Spokane)—1-w, lat. 48° 59' 15", long. 118° 32' 17".

Danville—K10DC, Danville TV Assn., Danville, WA (KQLY-TV Ch. 4 Spokane)—1-w, lat. 48° 59' 15", long. 118° 32' 17".

Danville—K12CP, Danville TV Assn., Danville, WA (KHQ-TV Ch. 6 Spokane)—1-w, lat. 48° 59' 15", long. 118° 32' 17".

Deming—K03FC, TV District 1, Box 121, Deming, WA (KIRO-TV Ch. 7 Seattle)—10-w, lat. 48° 50' 54", long. 122° 15' 57".

Deming—K13PS, TV District 1, Box 121, Deming, WA (KING-TV Ch. 5 Seattle)—10-w, lat. 48° 50' 54", long. 122° 15' 57".

Deming—K36BO, TV District 1, Box 121, Deming, WA (KOMO-TV Ch. 4 Seattle)—10-w, lat. 48° 50' 54", long. 122° 15' 57".

Douglas & vicinity—K09EO, Douglas TV Assn. Inc., Waterville, WA (KREM-TV Ch. 2 Spokane)—1-w, lat. 47° 28' 55", long. 120° 01' 05".

Douglas & vicinity—K11FC, Douglas TV Assn. Inc., Waterville, WA (KQLY-TV Ch. 4 Spokane)—1-w, lat. 47° 28' 55", long. 120° 01' 05".

Douglas & vicinity—K13CH, Douglas TV Assn. Inc., Waterville, WA (KHQ-TV Ch. 6 Spokane)—1-w, lat. 47° 28' 55", long. 120° 01' 05".

Dryden—K08JP, Upper Wenatchee Valley TV Assn. Inc., Box 253, Cashmere, WA (KREM-TV Ch. 2 Spokane)—1-w, lat. 47° 36' 00", long. 120° 30' 29".

Dryden—K10LG, Upper Wenatchee Valley TV Assn. Inc., Box 253, Cashmere, WA (KQLY-TV Ch. 4 Spokane)—1-w, lat. 47° 36' 00", long. 120° 30' 29".

Dryden—K12LV, Upper Wenatchee Valley TV Assn. Inc., Box 253, Cashmere, WA (KHQ-TV Ch. 6 Spokane)—1-w, lat. 47° 36' 00", long. 120° 30' 29".

Dryden—K57AY, Upper Wenatchee Valley TV Assn. Inc., Box 253, Cashmere, WA (KCTS-TV Ch. 9 Seattle)—100-w, lat. 47° 36' 00", long. 120° 30' 29".

East Valley area, Minnehaha Park area & Spokane—K09FZ, Spokane TV Inc., W. 500 Boone Ave., Spokane, WA 99201 (KQLY-TV Ch. 4 Spokane)—10-w, lat. 47° 41' 41", long. 117° 20' 00".

East Valley, Pasadena Park & Spokane—K11NU, Spokane TV Inc., W. 500 Boone Ave., Spokane, WA 99201 (KQLY-TV Ch. 4 Spokane)—1-w, lat. 47° 41' 31", long. 117° 15' 58".

***East Wenatchee**—K27AC, Apple Valley ETV Assn., 50 N. Iowa Ave., East Wenatchee, WA. 100-w, lat. 47° 19' 11", long. 120° 14' 23".

East Wenatchee & East Wenatchee Bench—K51DR, Apple Valley TV Assn. Inc., Box 582, Wenatchee, WA (KREM-TV Ch. 2 Spokane)—100-w, lat. 47° 19' 11", long. 120° 14' 23".

East Wenatchee & East Wenatchee Bench—K55FD, Apple Valley TV Assn. Inc., Box 582, Wenatchee, WA (KHQ-TV Ch. 6 Spokane)—100-w, lat. 47° 19' 11", long. 120° 14' 23".

East Wenatchee & East Wenatchee Bench—K73BA, Apple Valley TV Assn. Inc., Box 582, Wenatchee, WA (KQLY-TV Ch. 4 Spokane)—100-w, lat. 47° 19' 11", long. 120° 14' 23".

East Wenatchee & Wenatchee—K45AC, King Bcstg. Co., 4103 S. Regal St., Spokane, WA 99203 (KREM-TV Ch. 2 Spokane)—100-w, lat. 47° 16' 28", long. 120° 25' 30".

East Wenatchee Bench—See K51DR, East Wenatchee.

East Wenatchee Bench—See K55FO, East Wenatchee.

East Wenatchee Bench—See K73BA, East Wenatchee.

East Wenatchee, Lake Wenatchee & Wenatchee area—K18AD, Apple Valley ETV Assn., 50 N. Iowa Ave., East Wenatchee, WA (KYVE-TV Ch. 47 Yakima)—100-w, lat. 47° 16' 27", long. 120° 24' 18".

Elbe—See K02LE, Ashford.

Elbe—See K09SB, Ashford.

Elbe—See K50AJ, Ashford.

Elbe—See K54AQ, Ashford.

Elbe—See K56BN, Ashford.

Elbe—See K58BM, Ashford.

Elbe—See K67CL, Ashford.

Electric City & Grand Coulee—K08BY, Grand Coulee TV Inc., Box 163, Grand Coulee, WA (KREM-TV Ch. 2 Spokane)—1-w, lat. 47° 56' 50", long. 118° 57' 18".

Electric City & Grand Coulee—K10FV, Grand Coulee TV Inc., Box 163, Grand Coulee, WA (KQLY-TV Ch. 4 Spokane)—1-w, lat. 47° 57' 18", long. 118° 57' 18".

Electric City & Grand Coulee—K12BZ, Grand Coulee TV Inc., Box 163, Grand Coulee, WA (KHQ-TV Ch. 6 Spokane)—1-w, lat. 47° 56' 50", long. 118° 57' 18".

Ellensburg—K41CK, Kittitas County TV Reception Improvement, District 1, Box 606, Ellensburg, WA (KCPQ Ch. 13 Tacoma-Seattle)—100-w, lat. 46° 53' 24", long. 120° 26' 38".

Ellensburg—See K65AU, Colocuckum.

Ellensburg & Kittitas—K15DE, KSTW Inc., Box 11411, Tacoma, WA 98411 (KSTW Ch. 11 Seattle-Tacoma), lat. 46° 53' 24", long. 120° 26' 38".

Ellensburg & Kittitas Valley area—K31AK, Kittitas County TV Reception

Translators—Washington

- Improvement, District 1, Box 606, Ellensburg, WA (KNDO Ch. 23 Yakima)—100-w, lat. 46° 53' 24", long. 120° 26' 38".
- Ellensburg & Kittitas Valley area—**K51BD, Kittitas County TV Reception Improvement, District 1, Box 606, Ellensburg, WA (KIMA-TV Ch. 29 Yakima)—100-w, lat. 46° 53' 24", long. 120° 26' 38".
- Ellensburg & Kittitas Valley area—**K63BZ, Kittitas County TV Reception Improvement, District 1, Box 606, Ellensburg, WA (KAPP Ch. 35 Yakima)—100-w, lat. 46° 53' 24", long. 120° 26' 38".
- Ellensburg & Kittitas Valley area—**K69BE, Kittitas County TV Reception Improvement, District 1, Box 606, Ellensburg, WA (KYVE-TV Ch. 47 Yakima)—100-w, lat. 46° 53' 24", long. 120° 36' 28".
- Ellisford—**See K08CX, Tonasket.
- Ellisford—**See K10DL, Tonasket.
- Ellisford—**See K12CX, Tonasket.
- Ellisford—**See K35BJ, Tonasket.
- Ellisford, Oroville, Pine Creek & Tunk Valley—**K69AY, TV Reception Improvement District 1, Okanogan County, Omak, WA (KSPS-TV Ch. 7 Spokane)—100-w, lat. 48° 27' 15", long. 119° 18' 30".
- Elma & Montesano—**K72BM, Olympia School District 11, 319 E. 4th St., Olympia, WA (KCPQ Ch. 13 Tacoma-Seattle)—100-w, lat. 46° 58' 22", long. 123° 08' 17".
- Entiat & Orondo—**K08BA, E.A.O.-TV, Box 341, Entiat, WA (KXLY-TV Ch. 4 Spokane)—1-w, lat. 47° 40' 00", long. 120° 10' 12".
- Entiat & Orondo—**K10BA, E.A.O.-TV, Box 341, Entiat, WA (KHQ-TV Ch. 6 Spokane)—1-w, lat. 47° 40' 00", long. 120° 10' 12".
- Entiat & Orondo—**K12BE, E.A.O.-TV, Box 341, Entiat, WA (KREM-TV Ch. 2 Spokane)—1-w, lat. 47° 40' 00", long. 120° 10' 12".
- Entiat & Orondo (farming community ENE)—**K09BJ, E.A.O.-TV, Box 341, Entiat, WA (KREM-TV Ch. 2 Spokane)—1-w, lat. 47° 38' 10", long. 120° 16' 00".
- Entiat & Orondo (farming community ENE)—**K11BI, E.A.O.-TV, Box 341, Entiat, WA (KXLY-TV Ch. 4 Spokane)—1-w, lat. 47° 38' 10", long. 120° 16' 00".
- Entiat & Orondo (farming community ENE)—**K13BI, E.A.O.-TV, Box 341, Entiat, WA (KHQ-TV Ch. 6 Spokane)—1-w, lat. 47° 38' 10", long. 120° 16' 00".
- Ephrata, Grant County Airport, Moses Lake & Soap Lake—**K08CN, Peoples TV Assn. Inc., Box 315, Soap Lake, WA (KREM-TV Ch. 2 Spokane)—10-w, lat. 47° 24' 15", long. 119° 33' 01".
- Ephrata, Soap Lake & Wilson Creek—**K60AE, Peoples TV Assn. Inc., Box 315, Soap Lake, WA (KSPS-TV Ch. 7 Spokane)—10-w, lat. 47° 18' 56", long. 119° 35' 08".
- *Everett—**K27CI, USTV Washington Inc., 954 Dexter Ave. N., Seattle, WA 98109 (KTZZ-TV Ch. 22 Seattle)—1000-w, lat. 47° 58' 43", long. 122° 07' 31".
- *Everett—**K58BW, Bonneville Holding Co., KIRO Inc., 2807 3rd Ave., Seattle, WA 98121 (KIRO-TV Ch. 7 Seattle)—100-w, lat. 48° 01' 58", long. 122° 08' 08".
- Ferry—**K09EC, Kettle River Services Assn., Star Rte., Wauconda, WA (KXLY-TV Ch. 4 Spokane)—1-w, lat. 48° 59' 44", long. 118° 45' 50".
- Ferry—**K11EI, Kettle River Services Assn., Star Rte., Wauconda, WA (KREM-TV Ch. 2 Spokane)—1-w, lat. 48° 59' 44", long. 118° 45' 50".
- Ferry—**K13DY, Kettle River Services Assn., Star Rte., Wauconda, WA (KHQ-TV Ch. 6 Spokane)—1-w, lat. 48° 59' 44", long. 118° 45' 50".
- Glenoma—**K02FE, Rainey Valley TV Service Inc., Glenoma, WA (KOMO-TV Ch. 4 Seattle)—1-w, lat. 46° 29' 52", long. 122° 08' 30".
- Glenoma—**K10GK, Rainey Valley TV Service Inc., Glenoma, WA (KING-TV Ch. 5 Seattle)—1-w, lat. 46° 29' 52", long. 122° 08' 30".
- Glenoma—**K13JE, Rainey Valley TV Service Inc., Glenoma, WA (KIRO-TV Ch. 7 Seattle)—1-w, lat. 46° 29' 52", long. 122° 08' 30".
- Glenoma, Mossyrock & Onalaska—**K72CT, Eastern Lewis County ETV Assn., Box 453, Mossyrock, WA 98564 (KCTS-TV Ch. 9 Seattle)—100-w, lat. 46° 34' 10", long. 122° 21' 10".
- Glenwood—**K07OT, Glenwood TV Assn., Box 66285, Seattle, WA (KATU Ch. 2 Portland, OR)—1-w, lat. 45° 58' 44", long. 121° 15' 08".
- Glenwood—**K09NU, Glenwood TV Assn., Box 66285, Seattle, WA (KPTV Ch. 12 Portland, OR)—1-w, lat. 45° 58' 44", long. 121° 15' 08".
- Glenwood—**K11KV, Glenwood TV Assn., Box 66285, Seattle, WA (KGW-TV Ch. 8 Portland, OR)—10-w, lat. 45° 58' 44", long. 121° 15' 08".
- Glenwood—**K13DQ, Glenwood TV Assn., Box 66285, Seattle, WA (KOIN-TV Ch. 6 Portland, OR)—10-w, lat. 45° 58' 44", long. 121° 15' 08".
- Goldendale—**See K61BX, The Dalles, OR.
- Goldendale—**See K61BY, Dufur, OR.
- Goldendale—**See K69AH, The Dalles, OR.
- Goldendale—**See K80BA, The Dalles, OR.
- Goldendale—**See W59AV, The Dalles, OR.
- Grand Coulee—**See K08BY, Electric City.
- Grand Coulee—**See K10FV, Electric City.
- Grand Coulee—**See K12BZ, Electric City.
- Grandview & Prosser—**K10NQ—Washington State U., Edward R. Murrow Communications Center, Pullman, WA 99164 (KWSU-TV Ch. 10 Pullman)—10-w, lat. 46° 11' 10", long. 119° 45' 14".
- Grant County Airport—**See K08CN, Ephrata.
- Grant County Airport—**See K11EY, Ephrata.
- Grant County Airport—**See K13EP, Ephrata.
- Grayland—**See K08DL, Copalis.
- Grayland—**See K10EK, Copalis.
- Grayland—**See K12DD, Copalis.
- Grays River—**See K59BX, Astoria, OR.
- Grays River & Lebam—**K63AW, Rural TV Cooperative Assn., Box 220, Roseburg, WA (KOIN-TV Ch. 6 Portland, OR)—100-w, lat. 46° 27' 44", long. 123° 32' 56". Requests CP for change to lat. 46° 27' 40", long. 123° 32' 58". BPTT-910502PM.
- Grays River & Lebam—**K65BU, Tacoma School District No. 10, Box 1357, Tacoma, WA 98402 (KTPS Ch. 28 Tacoma)—100-w, lat. 46° 27' 44", long. 123° 32' 56".
- *Grays River & Lebam—**K67BJ, Rural Television Cooperative Assn., 907 346th Place, Ocean Park, WA 98640 (KATU Ch. 2 Portland, OR)—100-w, lat. 46° 27' 40", long. 123° 32' 58". Requests assignment of license to Fisher Bcstg. Inc. BALTT-910717IE.
- Grays River & Lebam—**K69BR, King Bcstg. Co., Box 24525, Seattle, WA 98124 (KING-TV Ch. 5 Seattle)—100-w, lat. 46° 27' 44", long. 123° 32' 56".
- Hoquiam—**K36BF, United States Television Seattle, 954 Dexter Ave. N., Seattle, WA 98109 (KTZZ-TV Ch. 22 Seattle)—1-w, lat. 46° 55' 55", long. 123° 44' 00". Note: Licensed as LPTV.
- Issaquah & Mirromont—**K03FA, TV Reception District 2, King County, 25230 S.E. Mirromont, Issaquah, WA (KCTS-TV Ch. 9 Seattle)—10-w, lat. 47° 27' 56", long. 121° 59' 14".
- Issaquah & Mirromont—**K10LA, TV Reception District 2, King County, 25230 S.E. Mirromont, Issaquah, WA (KIRO-TV Ch. 7 Seattle)—10-w, lat. 47° 27' 49", long. 121° 58' 24".
- Jackass Butte area & Wakefield—**K08CW, TV Reception District 1, Okanogan County, Box 109, Rte. 1, Okanogan, WA (KHQ-TV Ch. 6 Spokane)—1-w, lat. 48° 19' 36", long. 119° 42' 06".
- Jackass Butte area & Wakefield—**K10DK, TV Reception District 1, Okanogan County, Box 109, Rte. 1, Okanogan, WA (KXLY-TV Ch. 4 Spokane)—1-w, lat. 48° 19' 36", long. 119° 42' 06".
- Jackass Butte area & Wakefield—**K12CW, TV Reception District 1, Okanogan County, Box 109, Rte. 1, Okanogan, WA (KREM-TV Ch. 2 Spokane)—1-w, lat. 48° 19' 36", long. 119° 42' 06".
- *Joyce—**K49CV, Crescent TV Reception Improvement District, Box 78, Joyce, WA 98343 (KING-TV Ch. 5 Seattle)—10-w, lat. 48° 09' 03", long. 123° 40' 16".
- Joyce—**K53CN, Crescent TV Reception Improvement District, Box 78, Joyce, WA 98343 (KIRO-TV Ch. 7 Seattle)—100-w, lat. 48° 09' 03", long. 123° 04' 16".
- Keller & San Poil Valley—**K11QB, Colville Confederated Tribes, Box 150, Nespelem, WA (KXLY-TV Ch. 4 Spokane)—1-w, lat. 48° 08' 43", long. 118° 43' 51".
- Kennewick—**See K49CN, Richland.
- Kettle Falls, Marcus-Evans & Rice—**K08HY, Bisbee Mountain Translator Assn., Box 66285, Seattle, WA (KREM-TV Ch. 2 Spokane)—5-w, lat. 48° 37' 55", long. 118° 09' 13".
- Kettle Falls, Marcus-Evans & Rice—**K10GJ, Bisbee Mountain Translator Assn., Box 66285, Seattle, WA (KXLY-TV Ch. 4 Spokane)—1-w, lat. 48° 37' 55", long. 118° 09' 13".
- Kettle Falls, Marcus-Evans & Rice—**K13IQ, Bisbee Mountain Translator Assn., Box 66285, Seattle, WA (KHQ-TV Ch. 6 Spokane)—1-w, lat. 48° 37' 55", long. 118° 09' 13".
- Kittitas—**See K15DE, Ellensburg.
- Kittitas Valley—**See K31AK, Ellensburg.
- Kittitas Valley—**See K51BD, Ellensburg.
- Kittitas Valley—**See K63BZ, Ellensburg.
- Kittitas Valley—**See K69BE, Ellensburg.
- La Push—**K09KZ, La Push TV Assn., Box 66285, Seattle, WA (KOMO-TV Ch. 4 Seattle)—1-w, lat. 47° 54' 17", long. 124° 38' 28".
- Lake Chelan (South Shore resort area)—**K08FQ, South Shore TV, Rte. 1, Chelan, WA (KREM-TV Ch. 2 Spokane)—1-w, lat. 47° 51' 12", long. 120° 09' 59".
- Lake Chelan (South Shore resort area)—**K10FO, South Shore TV, Rte. 1, Chelan, WA (KXLY-TV Ch. 4 Spokane)—1-w, lat. 47° 51' 12", long. 120° 09' 59".
- Lake Chelan (South Shore resort area)—**K12FT, South Shore TV, Rte. 1, Chelan, WA (KHQ-TV Ch. 6 Spokane)—1-w, lat. 47° 51' 12", long. 120° 09' 59".
- Lake Washington—**K02CU, Gaylord Bcstg. Co., Box 11411, Tacoma, WA 98411 (KSTW Ch. 11 Seattle-Tacoma)—1-w, lat. 47° 39' 50", long. 122° 16' 20".
- Lake Wenatchee—**K13SQ, Lake Wenatchee TV Inc., Star Rte., Leavenworth, WA (KYVE-TV Ch. 47 Yakima)—1-w, lat. 47° 46' 45", long. 120° 41' 30".

Lake Wenatchee—See K18AD, East Wenatchee.

Lake Wenatchee & Plain area—K08FC, Lake Wenatchee TV Inc., Star Rte., Leavenworth, WA (KQLY-TV Ch. 4 Spokane)—1-w, lat. 47° 46' 45", long. 120° 41' 30".

Lake Wenatchee & Plain area—K10KE, Lake Wenatchee TV Inc., Star Rte., Leavenworth, WA (KAPP Ch. 35 Yakima)—1-w, lat. 47° 46' 45", long. 120° 41' 38".

Lake Wenatchee & Plain area—K12MB, Lake Wenatchee TV Inc., Star Rte., Leavenworth, WA (KREM-TV Ch. 2 Spokane)—1-w, lat. 47° 46' 45", long. 120° 41' 38".

Laurier—K08GG, Laurier TV Club, Laurier, WA (KREM-TV Ch. 2 Spokane)—10-w, lat. 48° 58' 40", long. 118° 14' 10".

Laurier—K10GH, Laurier TV Club, Laurier, WA (KQLY-TV Ch. 4 Spokane)—10-w, lat. 48° 58' 40", long. 118° 14' 10".

Laurier—K12GM, Laurier TV Club, Laurier, WA (KHQ-TV Ch. 6 Spokane)—10-w, lat. 48° 58' 40", long. 118° 14' 10".

Leavenworth, Peshastin & vicinity—K03DU, Leavenworth Non-Profit TV Assn. Inc., Box 119, R-1, Leavenworth, WA (KHQ-TV Ch. 6 Spokane)—1-w, lat. 47° 37' 14", long. 120° 41' 03".

Leavenworth, Peshastin & vicinity—K05FF, Leavenworth Non-Profit TV Assn. Inc., Box 119, R-1, Leavenworth, WA (KQLY-TV Ch. 4 Spokane)—1-w, lat. 47° 37' 14", long. 120° 41' 03".

Leavenworth, Peshastin & vicinity—K07LA, Leavenworth Non-Profit TV Assn. Inc., Box 119, R-1, Leavenworth, WA (KREM-TV Ch. 2 Spokane)—1-w, lat. 47° 37' 14", long. 120° 41' 03".

Lebam—See K59BX, Astoria, OR.

Lebam—See K63AW, Grays River.

Lebam—See K65BU, Grays River.

Lebam—See K67BJ, Grays River.

Lebam—See K69BR, Grays River.

Long Lake & Suncrest—K11NT, Spokane TV Inc., W. 500 Boone Ave., Spokane, WA 99201 (KQLY-TV Ch. 4 Spokane)—1-w, lat. 47° 47' 30", long. 117° 31' 49".

Longview—K70DT, Vancouver School District 37, 605 N. Devine Rd., Vancouver, WA (KCPQ Ch. 13 Tacoma-Seattle)—100-w, lat. 46° 29' 21", long. 123° 12' 46".

Malaga & Rock Island rural areas—K09CL, Apple Valley ETV Assn., 50 N. Iowa Ave., East Wenatchee, WA (KREM-TV Ch. 2 Spokane)—1-w, lat. 47° 22' 00", long. 120° 16' 35".

Malaga & Rock Island rural areas—K11CS, Apple Valley TV Assn. Inc., Box 582, Wenatchee, WA (KQLY-TV Ch. 4 Spokane)—1-w, lat. 47° 22' 00", long. 120° 16' 35".

Malaga & Rock Island rural areas—K13CQ, Apple Valley TV Assn. Inc., Box 582, Wenatchee, WA (KHQ-TV Ch. 6 Spokane)—1-w, lat. 47° 22' 00", long. 120° 16' 35".

Malaga, South Wenatchee & Sunnyslope area—K08CG, Apple Valley ETV Assn., 50 N. Iowa Ave., East Wenatchee, WA (KREM-TV Ch. 2 Spokane)—10-w, lat. 47° 27' 50", long. 120° 12' 50".

Malaga, South Wenatchee & Sunnyslope area—K10CM, Apple Valley ETV Assn., 50 N. Iowa Ave., East Wenatchee, WA (KQLY-TV Ch. 4 Spokane)—10-w, lat. 47° 27' 50", long. 120° 12' 50".

Malaga, South Wenatchee & Sunnyslope area—K12CF, Apple Valley TV Assn. Inc., Box 582, Wenatchee, WA (KHQ-TV Ch. 6 Spokane)—10-w, lat. 47° 27' 50", long. 120° 12' 50".

Malco—See K03EJ, Curlew.

Malco—See K09MP, Curlew.

Malco—See K11NB, Curlew.

Malco—See K13NV, Curlew.

Malot & vicinity—K67CH, TV Reception District 1, Okanogan County, Box 109, Rte. 1, Okanogan, WA (KSPS-TV Ch. 7 Spokane)—100-w, lat. 48° 19' 36", long. 119° 42' 06".

Mansfield—See K08AP, Brewster.

Mansfield—See K10AP, Brewster.

Mansfield—See K12AV, Brewster.

Manson—K58AU, Manson Community TV Co. Inc., Star Rte., Chelan, WA (KQLY-TV Ch. 4 Spokane)—100-w, lat. 47° 56' 35", long. 120° 14' 48".

Manson—K63BJ, Manson Community TV Co. Inc., Star Rte., Chelan, WA (KREM-TV Ch. 2 Spokane)—100-w, lat. 47° 56' 35", long. 120° 14' 48".

Manson—K66BG, Manson Community TV Co. Inc., Star Rte., Chelan, WA (KHQ-TV Ch. 6 Spokane)—100-w, lat. 47° 56' 35", long. 120° 14' 48".

Manson—K69BX, Manson Community TV Co. Inc., Star Rte., Chelan, WA (KSPS-TV Ch. 7 Spokane)—100-w, lat. 47° 56' 35", long. 120° 14' 48".

Marcus-Evans—See K08HY, Kettle Falls.

Marcus-Evans—See K10GJ, Kettle Falls.

Marcus-Evans—See K13IQ, Kettle Falls.

Mazama—K02FZ, Upper Methow Valley TV Assn. Inc., Box 56, Winthrop, WA (KREM-TV Ch. 2 Spokane)—1-w, lat. 48° 34' 00", long. 120° 18' 00".

Mazama—K04FT, Upper Methow Valley TV Assn. Inc., Box 56, Winthrop, WA (KQLY-TV Ch. 4 Spokane)—1-w, lat. 48° 34' 00", long. 120° 18' 00".

Mazama—K05EK, Upper Methow Valley TV Assn. Inc., Box 56, Winthrop, WA (KHQ-TV Ch. 6 Spokane)—1-w, lat. 48° 34' 00", long. 120° 18' 00".

Merritt, Winton & vicinity—K03EC, W-M TV Assn., Box 149, Star Rte., Leavenworth, WA (KHQ-TV Ch. 6 Spokane)—1-w, lat. 47° 47' 00", long. 120° 48' 00".

Merritt, Winton & vicinity—K05FN, W-M TV Assn., Box 149, Star Rte., Leavenworth, WA (KQLY-TV Ch. 4 Spokane)—1-w, lat. 47° 47' 00", long. 120° 48' 00".

Methow—K09BI, Upper Methow Valley TV Assn. Inc., Box 56, Winthrop, WA (KREM-TV Ch. 2 Spokane)—1-w, lat. 48° 01' 20", long. 119° 58' 30".

Methow—K11BM, Upper Methow Valley TV Assn. Inc., Box 56, Winthrop, WA (KQLY-TV Ch. 4 Spokane)—1-w, lat. 48° 01' 20", long. 119° 58' 30".

Methow—K13BN, Upper Methow Valley TV Assn. Inc., Box 56, Winthrop, WA (KHQ-TV Ch. 6 Spokane)—1-w, lat. 48° 01' 20", long. 119° 58' 30".

Mineral—See K02LE, Ashford.

Mineral—See K09SB, Ashford.

Mineral—See K50AJ, Ashford.

Mineral—See K54AQ, Ashford.

Mineral—See K56BN, Ashford.

Mineral—See K58BM, Ashford.

Mineral—See K67CI, Ashford.

Minnehaha Park—See K09FZ, East Valley.

Mirrormont—See K03FA, Issaquah.

Mirrormont—See K10LA, Issaquah.

Molson—K05HK, Oroville TV Assn. Inc., 1522 Golden St., Oroville, WA (KSPS-TV Ch. 7 Spokane)—1-w, lat. 48° 56' 25", long. 119° 11' 30".

Molson—K09BM, Oroville TV Assn. Inc., 1522 Golden St., Oroville, WA (KREM-TV Ch. 2 Spokane)—1-w, lat. 48° 56' 25", long. 119° 11' 30".

Molson—K11BT, Oroville TV Assn. Inc., 1522 Golden St., Oroville, WA (KHQ-TV Ch. 6 Spokane)—1-w, lat. 48° 56' 25", long. 119° 11' 30".

Molson—K13RU, Oroville TV Assn. Inc., 1522 Golden St., Oroville, WA (KQLY-TV Ch. 4 Spokane)—1-w, lat. 48° 56' 25", long. 119° 11' 30".

Monitor—See K51AE, Cashmere.

Monitor—See K53AH, Cashmere.

Monitor—See K55BN, Cashmere.

Montesano—See K72BM, Elma.

Moses Lake—See K08CN, Ephrata.

Moses Lake—See K11EY, Ephrata.

Moses Lake—See K13EP, Ephrata.

Moses Lake—K64CZ, Peoples TV Assn. Inc., Box 315, Soap Lake, WA (KAYU-TV

Ch. 28 Spokane), lat. 46° 48' 23", long. 119° 33' 25". Note: Licensed as LPTV.

Moses Lake, Othello, Royal City & Warden—K52AF, Peoples TV Assn. Inc., Box 315, Soap Lake, WA (KSPS-TV Ch. 7 Spokane)—100-w, lat. 46° 48' 23", long. 119° 33' 25".

Moses Lake, Othello, Royal City & Warden—K55DJ, Peoples TV Assn. Inc., Box 315, Soap Lake, WA (KREM-TV Ch. 2 Spokane)—100-w, lat. 46° 48' 23", long. 119° 33' 25".

Moses Lake, Othello, Royal City & Warden—K58BL, Peoples TV Assn. Inc., Box 315, Soap Lake, WA (KQLY-TV Ch. 4 Spokane)—100-w, lat. 46° 48' 23", long. 119° 33' 25".

Moses Lake, Othello, Royal City & Warden—K68BV, Peoples TV Assn. Inc., Box 315, Soap Lake, WA (KHQ-TV Ch. 6 Spokane)—100-w, lat. 46° 48' 23", long. 119° 33' 25".

Mossyrock—See K72CT, Glenoma.

National—See K50AJ, Ashford.

National—See K56BN, Ashford.

National—See K67CI, Ashford.

Neah Bay—K55AQ, Makah Indian Tribe, Box 277, Neah Bay, WA (KOMO-TV Ch. 4 Seattle)—100-w, lat. 48° 22' 04", long. 124° 39' 41".

Neah Bay—K57AI, Makah Indian Tribe, Box 277, Neah Bay, WA (KING-TV Ch. 5 Seattle)—100-w, lat. 48° 22' 04", long. 124° 39' 41".

Neah Bay—K59AN, Makah Indian Tribe, Box 277, Neah Bay, WA (KIRO-TV Ch. 7 Seattle)—100-w, lat. 48° 22' 04", long. 124° 39' 41".

***Neah Bay**—K61BI, Makah Indian Tribe, Box 277, Neah Bay, WA (KCTS-TV Ch. 9 Seattle)—100-w, lat. 48° 22' 04", long. 124° 39' 41".

Nile Valley—K06BD, Nile Valley TV Assn., Box 43, Nile Star Rte., Naches, WA (KNDO Ch. 23 Yakima)—10-w, lat. 46° 48' 30", long. 120° 54' 04".

Nile Valley—K07CD, Nile Valley TV Assn., Box 43, Nile Star Rte., Naches, WA (KIMA-TV Ch. 29 Yakima)—10-w, lat. 46° 48' 30", long. 120° 54' 04".

North Bend—K25CH, United States Television Seattle, 954 Dexter Ave. N., Seattle, WA 98109 (KTZZ-TV Ch. 22 Seattle)—1000-w, lat. 47° 28' 10", long. 121° 49' 15".

North Spokane—K11GD, Spokane TV Inc., W. 500 Boone Ave., Spokane, WA 99201 (KQLY-TV Ch. 4 Spokane)—10-w, lat. 47° 43' 20", long. 117° 26' 49".

Northwest Pacific Heights (Spokane)—K09NN, Spokane TV Inc., W. 500 Boone Ave., Spokane, WA 99201 (KQLY-TV Ch. 4 Spokane)—10-w, lat. 47° 43' 44", long. 117° 26' 12".

Oakville—K10GW, Town of Oakville, Box 52, Oakville, WA (KIRO-TV Ch. 7

Translators—Washington

- Seattle**—1-w, lat. 46° 48' 14", long. 123° 11' 40".
- Ocean City**—See K08DL, Copalis.
- Ocean City**—See K10EK, Copalis.
- Ocean City**—See K12DD, Copalis.
- Ocean Shores**—See K08DL, Copalis.
- Ocean Shores**—See K10EK, Copalis.
- Ocean Shores**—See K12DD, Copalis.
- Ocosta**—See K08DL, Copalis.
- Ocosta**—See K10EK, Copalis.
- Ocosta**—See K12DD, Copalis.
- Odessa**—K09AR, Odessa TV Club, 408 E. 3rd, Odessa, WA (KOLY-TV Ch. 4 Spokane)—1-w, lat. 47° 20' 45", long. 118° 41' 38".
- Odessa**—K11AR, Odessa TV Club, 408 E. 3rd, Odessa, WA (KHQ-TV Ch. 6 Spokane)—1-w, lat. 47° 20' 45", long. 118° 41' 38".
- Odessa**—K13UJ, Odessa TV Club, 408 E. 3rd, Odessa, WA (KREM-TV Ch. 2 Spokane)—1-w, lat. 47° 20' 45", long. 118° 41' 38".
- Odessa**—K64AB, Odessa TV Club, 408 E. 3rd, Odessa, WA (KSPS-TV Ch. 7 Spokane)—100-w, lat. 47° 20' 45", long. 118° 41' 38".
- Okanogan**—See K19AU, Omak.
- Okanogan & Omak**—K13NK, TV Reception Improvement District 1, Okanogan County, Omak, WA (KSPS-TV Ch. 7 Spokane)—1-w, lat. 48° 27' 15", long. 119° 18' 30".
- Okanogan, Omak, Pine Creek area & Tunk Valley**—K07DG, TV Reception Improvement District 1, Okanogan County, Omak, WA (KREM-TV Ch. 2 Spokane)—1-w, lat. 48° 27' 15", long. 119° 18' 30".
- Okanogan, Omak, Pine Creek area & Tunk Valley**—K09DG, TV Reception Improvement District 1, Okanogan County, Omak, WA (KOLY-TV Ch. 4 Spokane)—1-w, lat. 48° 27' 15", long. 119° 18' 30".
- Okanogan, Omak, Pine Creek area & Tunk Valley**—K11DM, TV Reception Improvement District 1, Okanogan County, Omak, WA (KHQ-TV Ch. 6 Spokane)—1-w, lat. 48° 27' 15", long. 119° 18' 30".
- Okanogan, Omak, Pine Creek area & Tunk Valley**—K31AH, KAYU-TV Partners Ltd., 4600 S. Regal St., Spokane, WA 99223 (KAYU-TV Ch. 28 Spokane)—1-w, lat. 48° 26' 59", long. 119° 18' 28".
- Olympia**—K46AJ, KIRO Inc., Broadcast House, 2807 3rd Ave., Seattle, WA 98111-7777 (KIRO-TV Ch. 7 Seattle)—100-w, lat. 47° 02' 47", long. 122° 55' 09".
- Omak**—See K07DG, Okanogan.
- Omak**—See K09DG, Okanogan.
- Omak**—See K11DM, Okanogan.
- Omak**—See K13NK, Okanogan.
- Omak**—See K31AH, Okanogan.
- *Omak & Okanogan**—K19AU, KAYU-TV Partners Ltd., 4600 S. Regal St., Spokane, WA 99223 (KAYU-TV Ch. 28 Spokane)—100-w, lat. 48° 27' 40", long. 119° 17' 30".
- Onalaska**—See K72CT, Glenoma.
- Orondo**—See K08BA, Entiat.
- Orondo**—See K09BJ, Entiat.
- Orondo**—See K10BA, Entiat.
- Orondo**—See K11BI, Entiat.
- Orondo**—See K12BE, Entiat.
- Orondo**—See K13BI, Entiat.
- *Orondo**—K39AE, Apple Valley ETV Assn., 50 N. Iowa Ave., East Wenatchee, WA. 100-w, lat. 47° 29' 37", long. 120° 19' 14".
- Oroville**—K02MO, Oroville TV Assn. Inc., 1522 Golden St., Oroville, WA (KREM-TV Ch. 2 Spokane)—1-w, lat. 48° 57' 30", long. 119° 24' 12".
- Oroville**—K04KZ, Oroville TV Assn. Inc., 1522 Golden St., Oroville, WA (KOLY-TV Ch. 4 Spokane)—1-w, lat. 48° 57' 30", long. 119° 24' 12".
- Oroville**—K06JR, Oroville TV Assn. Inc., 1522 Golden St., Oroville, WA (KHQ-TV Ch. 6 Spokane)—1-w, lat. 48° 57' 30", long. 119° 24' 12".
- Oroville**—K07SB, Oroville TV Assn. Inc., 1522 Golden St., Oroville, WA (KSPS-TV Ch. 7 Spokane)—1-w, lat. 48° 57' 30", long. 119° 24' 12".
- Oroville**—See K69AY, Ellensburg.
- Othello**—See K52AF, Moses Lake.
- Othello**—See K55DJ, Moses Lake.
- Othello**—See K58BL, Moses Lake.
- Othello**—See K68BV, Moses Lake.
- Pacific Beach**—See K08DL, Copalis.
- Pacific Beach**—See K10EK, Copalis.
- Pacific Beach**—See K12DD, Copalis.
- Pasadena Park**—See K11NU, East Valley.
- Pasco**—See K49CN, Richland.
- Pasco**—K66BW, KAYU-TV Partners Ltd., 4600 S. Regal St., Spokane, WA 99223 (KAYU-TV Ch. 28 Spokane)—12-w, lat. 48° 06' 16", long. 119° 07' 50". Note: Licensed as LPTV.
- Pateros**—See K08AP, Brewster.
- Pateros**—See K10AP, Brewster.
- Pateros**—See K12AV, Brewster.
- Pateros**—See K53CX, Brewster.
- Pateros**—See K56BK, Brewster.
- Peshastin**—See K03DU, Leavenworth.
- Peshastin**—See K05FF, Leavenworth.
- Peshastin**—See K07LA, Leavenworth.
- Pine Creek**—See K07DG, Okanogan.
- Pine Creek**—See K09DG, Okanogan.
- Pine Creek**—See K110M, Okanogan.
- Pine Creek**—See K31AH, Okanogan.
- Pine Creek**—See K69AY, Ellensburg.
- Plain**—See K08FC, Lake Wenatchee.
- Plain**—See K10KE, Lake Wenatchee.
- Plain**—See K12MB, Lake Wenatchee.
- Point Pulley & Puget Sound (surrounding west shoreline)**—K78BM, Bonneville Holding Co., KIRO Inc., 2807 3rd Ave., Seattle, WA 98121 (KIRO-TV Ch. 7 Seattle)—100-w, lat. 47° 25' 43", long. 122° 26' 16". Requests CP for change to Ch. 48.
- Port Angeles**—K34CC, United States Television Seattle, 954 Dexter Ave. N, Seattle, WA 98109 (KTZZ-TV Ch. 22 Seattle)—1000-w, lat. 48° 07' 19", long. 123° 26' 13".
- Port Angeles**—K61CG, KIRO Inc., Broadcast House, 2807 3rd Ave., Seattle, WA 98111-7777 (KIRO-TV Ch. 7 Seattle)—100-w, lat. 48° 07' 11", long. 123° 27' 44".
- *Port Townsend**—K41CU, Gaylord Broadcasting Co., Box 11411, Tacoma, WA 98411 (KSTW Ch. 11 Seattle-Tacoma)—1000-w, lat. 48° 00' 59", long. 122° 55' 31".
- Prescott**—K08DX, Prescott TV System Inc., Prescott, WA (KVEW Ch. 42 Kennewick-Pasco-Richland)—1-w, lat. 46° 18' 50", long. 118° 18' 50".
- Prescott**—K10EJ, Prescott TV System Inc., Prescott, WA (KEPR-TV Ch. 19 Pasco-Kennewick-Richland)—1-w, lat. 46° 17' 00", long. 118° 19' 00".
- Prescott**—K12DM, Prescott TV System Inc., Prescott, WA (KHQ-TV Ch. 6 Spokane)—1-w, lat. 46° 17' 00", long. 118° 19' 00".
- Prescott**—K30DM, Prescott School District No. 402-37, Box 65, A St., Prescott, WA (KSPS-TV Ch. 7 Spokane)—10-w, lat. 46° 18' 50", long. 118° 18' 50".
- Puget Sound**—See K78BM, Point Pulley.
- *Puyallup**—K69FL, KIRO Inc., Broadcast House, 2807 3rd Ave., Seattle, WA 98111-7777 (KIRO-TV Ch. 7 Seattle)—100-w, lat. 47° 10' 25", long. 122° 15' 51".
- Quinault**—K07CS, Quinault TV Inc., Amanda Park, WA (KOMO-TV Ch. 4 Seattle)—1-w, lat. 47° 23' 30", long. 123° 52' 04".
- Quinault**—K10CP, Quinault TV Inc., Amanda Park, WA (KING-TV Ch. 5 Seattle)—1-w, lat. 47° 23' 30", long. 123° 52' 04".
- Quinault**—K12CL, Quinault TV Inc., Amanda Park, WA (KOIN-TV Ch. 6 Port-
- land, OR)—1-w, lat. 47° 23' 30", long. 123° 52' 04".
- Quincy**—K21AJ, Quincy Valley TV Inc., 206 H St. SE, Quincy, WA (KREM-TV Ch. 2 Spokane)—20-w, lat. 47° 19' 14", long. 119° 48' 00".
- Quincy**—K24AI, Quincy Valley TV Inc., 206 H St. SE, Quincy, WA (KOLY-TV Ch. 4 Spokane)—100-w, lat. 47° 19' 14", long. 119° 48' 00".
- Quincy**—K48BY, Quincy Valley TV Inc., 206 H St. SE, Quincy, WA (KHQ-TV Ch. 6 Spokane)—100-w, lat. 47° 19' 14", long. 119° 48' 00".
- Quincy**—K50BO, Quincy Valley TV Inc., 206 H St. SE, Quincy, WA (KSPS-TV Ch. 7 Spokane)—20-w, lat. 47° 19' 14", long. 119° 48' 00".
- Rice**—See K08HY, Kettle Falls.
- Rice**—See K10GJ, Kettle Falls.
- Rice**—See K13IQ, Kettle Falls.
- Richland, Kennewick & Pasco**—K49CN, Triac Communications, Box 8115, S. 4600 Regal St., Spokane, WA 99203 (K53CY Ch. 53 Yakima)—100-w, lat. 46° 14' 10", long. 119° 19' 15".
- Riverside**—K08CY, TV Reception Improvement District 1, Okanogan County, Omak, WA (KHQ-TV Ch. 6 Spokane)—1-w, lat. 48° 29' 50", long. 119° 30' 45".
- Riverside**—K10DM, TV Reception Improvement District 1, Okanogan County, Omak, WA (KOLY-TV Ch. 4 Spokane)—1-w, lat. 48° 29' 50", long. 119° 30' 45".
- Riverside**—K12CV, TV Reception Improvement District 1, Okanogan County, Omak, WA (KREM-TV Ch. 2 Spokane)—1-w, lat. 48° 29' 50", long. 119° 30' 45".
- *Riverside & vicinity**—K57BZ, TV Reception Improvement District 1, Okanogan County, Omak, WA (KSPS-TV Ch. 7 Spokane)—100-w, lat. 48° 29' 50", long. 119° 30' 45".
- Rock Island**—See K09CL, Malaga.
- Rock Island**—See K11CS, Malaga.
- Rock Island**—See K13CQ, Malaga.
- Royal City**—See K52AF, Moses Lake.
- Royal City**—See K55DJ, Moses Lake.
- Royal City**—See K58BL, Moses Lake.
- Royal City**—See K68BV, Moses Lake.
- San Poil Valley**—See K11QB, Keller.
- Seattle (Beach Dr. area)**—K02EO, KIRO Inc., Broadcast House, 2807 3rd Ave., Seattle, WA 98111-7777 (KIRO-TV Ch. 7 Seattle)—1-w, lat. 47° 34' 35", long. 122° 25' 02".
- Skykomish**—K09LA, Upper Skykomish Valley TV District, Box 66285, Seattle, WA (KOMO-TV Ch. 4 Seattle)—1-w, lat. 47° 41' 38", long. 121° 20' 07".

West Virginia

- Skykomish**—K11LG, Upper Skykomish Valley TV District, Box 66285, Seattle, WA (KING-TV Ch. 5 Seattle)—1-w, lat. 47° 41' 38", long. 121° 20' 07".
- Skykomish**—K13LP, Upper Skykomish Valley TV District, Box 66285, Seattle, WA (KIRO-TV Ch. 7 Seattle)—1-w, lat. 47° 41' 38", long. 121° 20' 07".
- Soap Lake**—See K08CN, Ephrata.
- Soap Lake**—See K11EY, Ephrata.
- Soap Lake**—See K13EP, Ephrata.
- Soap Lake**—See K60AE, Ephrata.
- South Wenatchee**—See K08CG, Malaga.
- South Wenatchee**—See K10CM, Malaga.
- South Wenatchee**—See K12CF, Malaga.
- Spokane**—See K09FZ, East Valley.
- Spokane**—See K11NU, East Valley.
- Spokane**—K55EB, Trinity Bcstg. Network Inc., 2442 Michelle Rd., Tustin, CA 92680 (KTBN-TV Ch. 40 Santa Ana-Los Angeles, CA via satellite), lat. 47° 41' 40", long. 117° 20' 03".
- Spokane (NW section)**—K10KI, Spokane TV Inc., W. 500 Boone Ave., Spokane, WA 99201 (KQLY-TV Ch. 4 Spokane)—1-w, lat. 47° 42' 30", long. 117° 28' 07".
- Spokane (west sections)**—K13HE, Spokane TV Inc., W. 500 Boone Ave., Spokane, WA 99201 (KQLY-TV Ch. 4 Spokane)—10-w, lat. 47° 40' 45", long. 117° 29' 30".
- Stemilt**—See K63AO, Colockum.
- Stemilt**—See K65AU, Colockum.
- Stemilt**—See K67CD, Colockum.
- Stemilt**—See K69BF, Colockum.
- Stemilt**—See K79BY, Colockum.
- Suncrest**—See K11NT, Long Lake.
- Sunnyslope**—See K08CG, Malaga.
- Sunnyslope**—See K10CM, Malaga.
- Sunnyslope**—See K12CF, Malaga.
- Taholah**—K07HF, Quinault Tribal Council, Taholah, OR (KOMO-TV Ch. 4 Seattle)—1-w, lat. 47° 20' 25", long. 124° 16' 30".
- Taholah**—K09HM, Quinault Tribal Council, Taholah, OR (KING-TV Ch. 5 Seattle)—1-w, lat. 47° 20' 25", long. 124° 16' 30".
- Taholah**—K13HR, Quinault Tribal Council, Taholah, OR (KSTW Ch. 11 Seattle-Tacoma)—1-w, lat. 47° 20' 25", long. 124° 16' 30".
- Tonasket-Ellisford**—K08CX, TV Reception District 1, Okanogan County, Box 109, Rte. 1, Okanogan, WA (KHQ-TV Ch. 6 Spokane)—10-w, lat. 48° 46' 53", long. 119° 23' 10".
- Tonasket-Ellisford**—K10DL, TV Reception Improvement District 1, Okanogan County, Omak, WA (KREM-TV Ch. 2 Spokane)—10-w, lat. 48° 46' 53", long. 119° 23' 10".
- Tonasket-Ellisford**—K12CX, TV Reception Improvement District 1, Okanogan County, Omak, WA (KQLY-TV Ch. 4 Spokane)—10-w, lat. 48° 46' 53", long. 119° 23' 10".
- Tonasket-Ellisford**—K35BJ, KAYU-TV Partners Ltd., 4600 S. Regal St., Spokane, WA 99223 (KAYU-TV Ch. 28 Spokane), lat. 48° 46' 53", long. 119° 23' 10". Note: Licensed as LPTV.
- *Tonasket-Ellisford**—K67CL, TV Reception Improvement District 1, Okanogan County, Omak, WA (KSPS-TV Ch. 7 Spokane)—10-w, lat. 48° 46' 53", long. 119° 23' 10".
- Trout Lake**—K04GC, Trout Lake TV Assn., Trout Lake, WA (KGW-TV Ch. 8 Portland, OR)—1-w, lat. 45° 59' 56", long. 121° 29' 13".
- Trout Lake**—K05AP, Trout Lake TV Assn., Trout Lake, WA (KPTV Ch. 12 Portland, OR)—1-w, lat. 45° 59' 45", long. 121° 28' 46".
- Trout Lake**—K09KW, Trout Lake TV Assn., Trout Lake, WA (KOIN-TV Ch. 6 Portland, OR)—1-w, lat. 46° 00' 20", long. 121° 29' 37".
- Tunk Valley**—See K07DG, Okanogan.
- Tunk Valley**—See K09DG, Okanogan.
- Tunk Valley**—See K11DM, Okanogan.
- Tunk Valley**—See K31AH, Okanogan.
- Tunk Valley**—See K69AY, Ellisford.
- Twisp & Winthrop**—K08AY, TV Reception District 2 of Okanogan County, Winthrop, WA (KREM-TV Ch. 2 Spokane)—5-w, lat. 48° 18' 56", long. 120° 06' 54".
- Twisp & Winthrop**—K10BD, TV Reception District 2 of Okanogan County, Winthrop, WA (KQLY-TV Ch. 4 Spokane)—5-w, lat. 48° 18' 56", long. 120° 06' 54".
- Twisp & Winthrop**—K12BA, TV Reception District 2 of Okanogan County, Winthrop, WA (KHQ-TV Ch. 6 Spokane)—5-w, lat. 48° 18' 56", long. 120° 06' 54".
- Upper Squilchuck rural area**—K09FF, Apple Valley ETV Assn., 50 N. Iowa Ave., East Wenatchee, WA (KREM-TV Ch. 2 Spokane)—1-w, lat. 47° 21' 05", long. 120° 19' 05".
- Upper Squilchuck rural area**—K11FJ, Apple Valley TV Assn. Inc., Box 582, Wenatchee, WA (KQLY-TV Ch. 4 Spokane)—1-w, lat. 47° 21' 05", long. 120° 19' 05".
- Upper Squilchuck rural area**—K13EZ, Apple Valley TV Assn. Inc., Box 582, Wenatchee, WA (KHQ-TV Ch. 6 Spokane)—1-w, lat. 47° 21' 05", long. 120° 19' 05".
- Vancouver**—K04EI, Vancouver School District 37, 605 N. Devine Rd., Vancouver, WA (KCPQ Ch. 13 Tacoma-Seattle)—1-w, lat. 45° 37' 05", long. 122° 50' 03".
- Vantage**—See K05JG, Beverly.
- Vantage**—See K07EC, Beverly.
- Vantage**—See K09EF, Beverly.
- Vantage**—See K12EN, Beverly.
- Wakefield**—See K08CW, Jackass Butte.
- Wakefield**—See K10DK, Jackass Butte.
- Wakefield**—See K12CW, Jackass Butte.
- Walla Walla**—K14HT, Apple Valley TV Assn. Inc., Box 582, Wenatchee, WA (KVEW Ch. 42 Kennewick-Pasco-Richland)—100-w, lat. 46° 03' 45", long. 118° 23' 00".
- Warden**—See K52AF, Moses Lake.
- Warden**—See K55DJ, Moses Lake.
- Warden**—See K58BL, Moses Lake.
- Warden**—See K68BV, Moses Lake.
- Wenatchee**—See K18AD, East Wenatchee.
- *Wenatchee**—K43DF, Gaylord Bcstg. Co., Box 14111, Tacoma, WA 98411 (KSTW Ch. 11 Seattle-Tacoma)—100-w, lat. 47° 22' 52", long. 120° 17' 16".
- Wenatchee**—See K45AC, East Wenatchee.
- Wenatchee**—See K63AO, Colockum.
- Wenatchee**—See K65AU, Colockum.
- Wenatchee**—See K67CD, Colockum.
- Wenatchee**—See K69BF, Colockum.
- Wenatchee**—See K79BY, Colockum.
- Westport**—See K08DL, Copalis.
- Westport**—See K10EK, Copalis.
- Westport**—See K12DD, Copalis.
- White River**—See K20CI, Hood River, OR.
- White Salmon**—See K68AJ, Hood River, OR.
- White Salmon**—See K74BE, Hood River, OR.
- Wilson Creek**—See K60AE, Ephrata.
- Winthrop**—See K08AY, Twisp.
- Winthrop**—See K10BD, Twisp.
- Winthrop**—See K12BA, Twisp.
- Winton**—See K03EC, Merritt.
- Winton**—See K05FN, Merritt.
- Wishka Valley**—See K08GS, Aberdeen.
- Wishka Valley**—See K10GX, Aberdeen.
- Wishka Valley**—See K12HN, Aberdeen.
- Georges Run Road**—W13AW, Short Gap TV Assn., Rte. 1, Keyser, WV (WJAC-TV Ch. 6 Johnstown, PA)—5-w, lat. 39° 31' 17", long. 78° 51' 19".
- Grant County, Keyser & Mineral County (rural area)**—W48AA, West Virginia Educational Bcstg. Authority, Box AH, Beckley, WV 25802-2831 (WNPB-TV Ch. 24 Morgantown)—1000-w, lat. 39° 22' 55", long. 79° 04' 46".
- Hampshire & Morgan County rural area**—W41AO, West Virginia Educational Bcstg. Authority, Box AH, Beckley, WV 25802-2831 (WNPB-TV Ch. 24 Morgantown)—100-w, lat. 39° 27' 03", long. 78° 20' 53".
- Huntington**—W55AT, Channel America LPTV Holdings Inc., 24 W. 57th St., Suite 804, New York, NY 10019 (KJUSK Ch. 7 Prescott-Phoenix, AZ via satellite)—108-w, lat. 38° 25' 16", long. 082° 26' 04". Note: Licensed as LPTV.
- Keyser**—See W48AA, Grant County.
- Martinsburg**—W44AA, West Virginia Educational Bcstg. Authority, Box AH, Beckley, WV 25802-2831 (WNPB-TV Ch. 24 Morgantown)—1000-w, lat. 39° 27' 35", long. 78° 03' 49".
- Mathias**—W17AL, Hardy County Rural Development Authority, County Courthouse, Washington St., Moorefield, WV 26836 (WNPB-TV Ch. 24 Morgantown)—10-w, lat. 38° 49' 15", long. 78° 53' 56".
- Mineral County**—See W48AA, Grant County.
- Moorefield**—W46BR, Valley TV Cooperative Inc., Moorefield, WV (WTTG Ch. 5 Washington, DC)—20-w, lat. 38° 58' 57", long. 78° 54' 31".
- Moorefield**—W50BD, Valley TV Cooperative Inc., Moorefield, WV (WUSA Ch. 9 Washington, DC)—10-w, lat. 38° 58' 57", long. 78° 54' 31".
- Moorefield**—W54BG, Valley TV Cooperative Inc., Moorefield, WV (WJAC-TV Ch. 6 Johnstown, PA)—10-w, lat. 38° 58' 57", long. 78° 54' 31".
- Morgan County**—See W41AO, Hampshire.
- Parkersburg**—W57AG, West Virginia Educational Bcstg. Authority, Box AH, Beckley, WV 25802-2831 (WPBY-TV Ch. 33 Huntington)—1000-w, lat. 39° 12' 43", long. 81° 35' 31".
- Romney**—W69AC, West Virginia Educational Bcstg. Authority, Box AH, Beckley, WV 25802-2831 (WNPB-TV Ch. 24 Morgantown)—100-w, lat. 39° 18' 56", long. 78° 43' 04".
- Wardensville**—W15AD, Hardy County Rural Development Authority, County Courthouse, Washington St., Moorefield, WV 26836 (WNPB-TV Ch. 24 Morgantown)—100-w, lat. 39° 06' 59", long. 78° 28' 25".
- Wheeling**—W41AA, West Virginia Educational Bcstg. Authority, Box AH, Beckley,

Translators—West Virginia

WV 25802-2831 (WNPB-TV Ch. 24 Morgantown)—1000-w, lat. 40° 03' 41", long. 80° 45' 08".

Wisconsin

Adams & Friendship—W64AU, State of Wisconsin-Educational Communications Board, 3319 W. Beltline Hwy., Madison, WI 53713 (WHRM-TV Ch. 20 Wausau)—1000-w, lat. 43° 59' 16", long. 89° 49' 05". Note: Licensed as LPTV..

***Armstrong Creek**—W39AE, State of Wisconsin-Educational Communications Board, 3319 W. Beltline Hwy., Madison, WI 53713 (WHWC-TV Ch. 28 Menomonie)—100-w, lat. 45° 39' 28", long. 88° 26' 07".

***Bloomington**—W49AG, State of Wisconsin-Educational Communications Board, 3319 W. Beltline Hwy., Madison, WI 53713 (WHLA-TV Ch. 31 La Crosse)—100-w, lat. 42° 54' 12", long. 90° 57' 01".

Darlington—W56AB, City of Darlington, 116 E. Louisa St., Darlington, WI (WMTV Ch. 15 Madison)—100-w, lat. 42° 40' 47", long. 90° 07' 37".

Darlington—W67AC, City of Darlington, 116 E. Louisa St., Darlington, WI (WHA-TV Ch. 21 Madison)—100-w, lat. 42° 40' 47", long. 90° 07' 37".

Darlington—W69AB, City of Darlington, 116 E. Louisa St., Darlington, WI (WKDW-TV Ch. 27 Madison)—100-w, lat. 42° 40' 47", long. 90° 07' 37".

Ellison Bay—See W55AO, Washington Island Twp.

Fence & Florence—W54AR, State of Wisconsin-Educational Communications Board, 3319 W. Beltline Hwy., Madison, WI 53713 (WPNE Ch. 38 Green Bay)—100-w, lat. 45° 44' 13", long. 88° 25' 43".

Florence—See W54AR, Fence.

Fond du Lac—W70AO, Hearst Corp., 759 N. 19th St., Milwaukee, WI (WISN-TV Ch. 12 Milwaukee)—100-w, lat. 43° 48' 02", long. 88° 22' 08".

Fond du Lac—W75AJ, Nationwide Communications Inc., 115 S. Jefferson St., Green Bay, WI (WBAY-TV Ch. 2 Green Bay)—100-w, lat. 43° 43' 58", long. 88° 26' 28".

Friendship—See W64AU, Adams.

Grantsburg—W39AF, State of Wisconsin-Educational Communications Board, 3319 W. Beltline Hwy., Madison, WI 53713 (WHWC-TV Ch. 28 Menomonie)—100-w, lat. 45° 50' 24", long. 92° 28' 22".

La Crosse—W67CH, KTTC Television Inc., 601 First Ave. SW, Rochester, MN 55902 (KTTC Ch. 10 Rochester, MN)—1-w, lat. 43° 45' 25", long. 91° 17' 40".

Ladysmith—W63AR, Hubbard Bcstg. Inc., 3415 University Ave., St. Paul, MN 55114 (KSTP-TV Ch. 5 St. Paul-Minneapolis, MN)—100-w, lat. 45° 25' 30", long. 91° 09' 31".

***Madison**—W33AX, Trinity Christian Center of Santa Ana Inc. 1000-w, lat. 43° 12' 37", long. 89° 35' 57".

Milwaukee—W65BT, Weigel Bcstg. Co., 141 W. Jackson Blvd., Chicago, IL 60604 (WCIU-TV Ch. 26 Chicago, IL)—100-w, lat. 43° 02' 10", long. 87° 54' 05".

Prairie du Chien, WI & McGregor, IA—K12DZ, Young Bcstg. of La Crosse Inc., 141 S. 6th St., La Crosse, WI 54601 (WKBT Ch. 8 La Crosse)—1-w, lat. 43° 01' 36", long. 91° 10' 31".

Recline—W28AR, Gaylord Bcstg. Co., Box 1818, Milwaukee, WI 53201-1818 (WVTV Ch. 18 Milwaukee)—1000-w, lat. 42° 32' 38", long. 87° 49' 18". Requests modification of CP for change to lat. 42° 40' 55", long. 87° 50' 59". BMMPTL-910503WL.

River Falls—W55AP, State of Wisconsin-Educational Communications Board, 3319 W. Beltline Hwy., Madison, WI 53713 (WHWC-TV Ch. 28 Menomonie)—100-w, lat. 44° 54' 10", long. 92° 41' 27".

Sayner & Vilas County—W57AR, Adams Television Corp. II, 1908 Royal Palm Dr., Boca Raton, FL 33432 (WSAW-TV Ch. 7 Wausau)—1000-w, lat. 46° 01' 55", long. 89° 31' 48".

Spooner—W57AS, Hubbard Bcstg. Inc., 3415 University Ave., St. Paul, MN 55114 (KSTP-TV Ch. 5 St. Paul-Minneapolis, MN)—100-w, lat. 45° 50' 54", long. 91° 54' 48".

Upper Door County—See W55AO, Washington Island Twp.

Vilas County—See W57AR, Sayner.

Washington Island Twp., Ellison Bay & Upper Door County—W55AO, State of Wisconsin-Educational Communications Board, 3319 W. Beltline Hwy., Madison, WI 53713 (WPNE Ch. 38 Green Bay)—100-w, lat. 45° 13' 00", long. 87° 03' 49".

Wausau—W27AU, Northland Television Inc., Trunk G, S. Oneida Ave., Rhinelander, WI 54501 (WJFW-TV Ch. 12 Wausau-Rhinelander)—1000-w, lat. 44° 53' 17", long. 89° 39' 07".

***Wausau**—W29AP, Northland Television Inc., Trunk G, S. Oneida Ave., Rhinelander, WI 54501 (WJFW-TV Ch. 12 Wausau-Rhinelander)—1000-w, lat. 44° 53' 17", long. 89° 39' 07".

Wyoming

Afton, Auburn, Fairview, Grover & Smoot—K110M, Star Valley TV System, Box 23, Afton, WY (KIDK Ch. 3 Idaho Falls-Pocatello-Blackfoot, ID)—1-w, lat. 42° 38' 10", long. 110° 59' 30".

Ala—See K02KD, Driggs, ID.

Ala—See K07QC, Driggs, ID.

Arapahoe, Fremont County (rural) & Riverton—K03ER, Riverton Fremont TV Club Inc., Box 628, 113 S. 2nd E, Riverton, WY (KCNC-TV Ch. 4 Denver, CO)—10-w, lat. 42° 43' 05", long. 108° 09' 10".

Arapahoe, Fremont County (rural) & Riverton—K05FT, Riverton Fremont TV Club Inc., Box 628, 113 S. 2nd E, Riverton, WY (KRMA-TV Ch. 6 Denver, CO)—10-w, lat. 42° 43' 05", long. 108° 09' 10".

Arvada & Horse Creek—K08GH, Arvada TV Assn., Arvada, WY (KTWO-TV Ch. 2 Casper)—1-w, lat. 44° 37' 24", long. 106° 05' 59".

Auburn—See K110M, Afton.

Baggs—See K08BM, Lower Snake River, CO.

Banner, Kerney, Lower Piney & Story—K05AW, Story-Banner Community TV, Box 234, Story, WY (KTVO Ch. 2 Billings, MT)—1-w, lat. 44° 34' 35", long. 106° 52' 34".

Bear River, Evanston & Uinta County—K06IF, Bridger Valley, Daggett County ETV Cooperative Services Board, Box 163, Mountain View, WY (KUED Ch. 7 Salt Lake City, UT)—10-w, lat. 41° 20' 53", long. 110° 54' 00".

Beaver Ridge, Cora, Daniel, Green River & Pinedale area—K05DK, Cora Peak TV Assn., Daniel, WY (KTWO-TV Ch. 2 Casper)—10-w, lat. 42° 55' 09", long. 110° 00' 52".

Bedford, Etna, Freedom, Thayne & Turnerville—K05GJ, Lower Star Valley Non-Profit TV Assn., Box 276, Thayne, WY (KIFI-TV Ch. 8 Idaho Falls-Pocatello-Blackfoot, ID)—10-w, lat. 43° 01' 23", long. 111° 04' 21".

Bedford, Etna, Freedom, Thayne & Turnerville—K07PB, Lower Star Valley Non-Profit TV Assn., Box 276, Thayne, WY (KIDK Ch. 3 Idaho Falls-Pocatello-Blackfoot, ID)—10-w, lat. 43° 01' 23", long. 111° 04' 21".

Bedford, Etna, Freedom, Thayne & Turnerville—K12LI, Lower Star Valley Non-Profit TV Assn., Box 276, Thayne, WY (KPIV Ch. 6 Pocatello-Blackfoot-Idaho Falls, ID)—10-w, lat. 43° 01' 23", long. 111° 04' 21".

Big Goose & Ranchester—K04FD, Sheridan TV Translator Inc., Box 150, Sheridan, WY 82801 (KTWO-TV Ch. 2 Casper)—1-w, lat. 44° 37' 24", long. 107° 06' 59".

Big Goose Community, Fort MacKenzie & Sheridan—K06AT, Sheridan TV Translator Inc., Box 150, Sheridan, WY 82801 (KTWO-TV Ch. 2 Casper)—10-w, lat. 44° 37' 24", long. 107° 06' 59".

Big Laramie Valley, Bosler & Laramie—K03CR, Laramie Plains Antenna TV Assn. Inc., Box 188, Laramie, WY (KUSA-TV Ch. 9 Denver, CO)—10-w, lat. 41° 14' 16", long. 105° 27' 48".

Big Laramie Valley, Bosler & Laramie—K10FQ, Laramie Plains Antenna TV Assn. Inc., Box 188, Laramie, WY (KCNC-TV Ch. 4 Denver, CO)—10-w, lat. 41° 14' 16", long. 105° 27' 48".

Big Laramie Valley, Bosler & Laramie—K12FY, Laramie Plains Antenna TV Assn. Inc., Box 188, Laramie, WY (KCNC-

TV Ch. 4 Denver, CO)—10-w, lat. 41° 14' 16", long. 105° 27' 48".

Big Piney—K10HO, Upper Green River TV System, Big Piney, WY (KTVX Ch. 4 Salt Lake City, UT)—10-w, lat. 42° 34' 11", long. 109° 54' 39".

Big Piney & La Barge—K04FV, Tulsa TV Assn., La Barge, WY (KUTV Ch. 2 Salt Lake City, UT)—5-w, lat. 42° 09' 27", long. 110° 19' 39".

Big Piney, Boulder, Cottonwood Creek, Daniel, East Fork River, El Paso Natural Gas Camp, Fork River (rural), Horse Creek & Speedway Road—K07HM, Upper Green River TV System, Big Piney, WY (KTWO-TV Ch. 2 Casper)—1-w, lat. 42° 34' 11", long. 109° 54' 39".

Big Piney, Boulder, Cottonwood Creek, Daniel, East Fork River, El Paso Natural Gas Camp, Fork River (rural), Horse Creek & Speedway Road—K12AH, Upper Green River TV System, Big Piney, WY (KIDK Ch. 3 Idaho Falls-Pocatello-Blackfoot, ID)—1-w, lat. 42° 34' 11", long. 109° 54' 39".

Bigelow Beach Area—K38BZ, Daggett County TV Dept., County Courthouse, Manila, UT 84046 (KUTV Ch. 2 Salt Lake City, UT)—20-w, lat. 41° 21' 01", long. 110° 54' 24".

Bigelow Beach Area—K40BX, Daggett County TV Dept., County Courthouse, Manila, UT 84046 (KTVX Ch. 4 Salt Lake City, UT)—20-w, lat. 41° 21' 01", long. 110° 54' 24".

Bigelow Beach Area—K42CS, Daggett County TV Dept., County Courthouse, Manila, UT 84046 (KSL-TV Ch. 5 Salt Lake City, UT)—20-w, lat. 41° 21' 01", long. 110° 54' 24".

Bitter Creek, Recluse, Spotted Horse & Wildcat areas—K10BL, Spotted Horse TV Booster Club, Spotted Horse, WY (KTWO-TV Ch. 2 Casper)—1-w, lat. 44° 43' 00", long. 105° 47' 00".

Bobtail Creek—See K10LL, Pipe Creek, MT.

Bondurant—K69DD, KTWO Corp., Box 2720, 4200 E. 2nd St., Casper, WY 82602 (KTWO-TV Ch. 2 Casper)—100-w, lat. 43° 06' 22", long. 110° 13' 46".

Bondurant area—K11MJ, Hoback Basin TV, Bondurant, WY (KIDK Ch. 3 Idaho Falls-Pocatello-Blackfoot, ID)—1-w, lat. 43° 10' 05", long. 110° 20' 30".

Bondurant area—K13NB, Hoback Basin TV, Bondurant, WY (KTWO-TV Ch. 2 Casper)—1-w, lat. 43° 10' 05", long. 110° 20' 30".

Bosler—See K03CR, Big Laramie Valley.

Bosler—See K10FQ, Big Laramie Valley.

Bosler—See K12FY, Big Laramie Valley.

Boulder—See K07HM, Big Piney.

Boulder—See K12AH, Big Piney.

- Bryan, Granger, Peru & Trona Plant (E of Granger)**—K03ES, Upper Bear River TV Service, Box 547, Evanston, WY (KSL-TV Ch. 5 Salt Lake City, UT)—5-w, lat. 41° 28' 15", long. 110° 01' 45".
- Bryan, Granger, Peru & Trona Plant (E of Granger)**—K06IW, Upper Bear River TV Service, Box 547, Evanston, WY (KTVX Ch. 4 Salt Lake City, UT)—5-w, lat. 41° 28' 15", long. 110° 01' 45".
- Bryan, Granger, Peru & Trona Plant (E of Granger)**—K07OI, Upper Bear River TV Service, Box 547, Evanston, WY (KUTV Ch. 2 Salt Lake City, UT)—5-w, lat. 41° 28' 15", long. 110° 01' 45".
- Buffalo**—K06HM, Buffalo TV Assn., 80 S. Main St., Buffalo, WY (KTWO-TV Ch. 2 Casper)—10-w, lat. 44° 20' 25", long. 106° 48' 22".
- Buffalo**—K09KS, Buffalo TV Assn., 80 S. Main St., Buffalo, WY (KGWC-TV Ch. 14 Casper)—10-w, lat. 44° 20' 25", long. 106° 48' 22".
- Buffalo**—K13LI, Buffalo TV Assn., 80 S. Main St., Buffalo, WY (KHSD-TV Ch. 11 Lead, SD)—10-w, lat. 44° 20' 25", long. 106° 48' 22".
- California Oil Camp, Calpet, Fontenelle, La Barge & Utah Oil Camp**—K06FD, Tulsa TV Assn., La Barge, WY (KTVX Ch. 4 Salt Lake City, UT)—5-w, lat. 42° 19' 27", long. 110° 19' 35".
- California Oil Camp, Calpet, Fontenelle, La Barge & Utah Oil Camp**—K09LJ, Tulsa TV Assn., La Barge, WY (KTWO-TV Ch. 2 Casper)—1-w, lat. 42° 19' 27", long. 110° 19' 35".
- Calpet**—See K06FD, California Oil Camp.
- Calpet**—See K09LJ, California Oil Camp.
- Campbell County**—See K08AA, Wyodak.
- Carbon County (rural) & Rawlins**—K56AV, Jeffrey City Community TV Assn., Box 306, Jeffrey City, WY (KGWC-TV Ch. 14 Casper)—100-w, lat. 41° 40' 48", long. 107° 14' 12".
- Carbon County (rural) & Rawlins**—K58AM, Jeffrey City Community TV Assn., Box 306, Jeffrey City, WY (KCNC-TV Ch. 4 Denver, CO)—100-w, lat. 41° 40' 48", long. 107° 14' 12".
- Carlisle, Hulet, New Haven & Os-hota**—K07GL, Little Missouri Butte TV Assn., Hulet, WY (KTWO-TV Ch. 2 Casper)—1-w, lat. 44° 36' 25", long. 104° 46' 46".
- Carlisle, Inyan Kara, Sundance & Williams Divide**—K09AC, Sundance Community TV Assn., Sundance, WY (KTWO-TV Ch. 2 Casper)—1-w, lat. 44° 23' 18", long. 104° 20' 33".
- Carlisle, Inyan Kara, Sundance & Williams Divide**—K12AD, Sundance Community TV Assn., Sundance, WY (KOTA-TV Ch. 3 Rapid City, SD)—1-w, lat. 44° 23' 18", long. 104° 22' 33".
- Carter**—K08HB, Upper Bear River TV Service, Box 547, Evanston, WY (KTVX Ch. 4 Salt Lake City, UT)—10-w, lat. 41° 21' 14", long. 110° 54' 38".
- Carter**—K10HR, Upper Bear River TV Service, Box 547, Evanston, WY (KUTV Ch. 2 Salt Lake City, UT)—10-w, lat. 41° 21' 14", long. 110° 54' 38".
- Carter**—K12ID, Upper Bear River TV Service, Box 547, Evanston, WY (KSL-TV Ch. 5 Salt Lake City, UT)—10-w, lat. 41° 21' 14", long. 110° 54' 38".
- Casper**—K06KH, Casper Community College District, 125 College Dr., Casper, WY (KCWC-TV Ch. 4 Lander-Riverton)—100-w, lat. 42° 44' 26", long. 106° 21' 34".
- Casper, Glenrock, Midwest & rural areas**—K20AB, Hi Ho Bcstg. Corp. of Wyoming, 1121 Arapahoe, Thermopolis, WY (KFNE Ch. 10 Lander-Riverton)—1000-w, lat. 42° 44' 12", long. 106° 18' 28".
- Cheyenne**—K49AY, Echonet Corp., Box 255, Evergreen, CO 80439 (KUDB Ch. 59 Denver, CO), lat. 41° 08' 04", long. 104° 49' 02". Note: Licensed as LPTV.
- Clareton**—K68DC, Stauffer Communications Inc., Box 170, Casper, WY 82602 (KGWC-TV Ch. 14 Casper)—100-w, lat. 43° 42' 09", long. 105° 06' 05".
- Clark & rural area**—K07QA, Park County, Box 110, Cody, WY 82414 (KRMA-TV Ch. 6 Denver, CO)—10-w, lat. 44° 56' 20", long. 109° 07' 00".
- Clark & rural area**—K09OH, Park County, Box 110, Cody, WY 82414 (KULR-TV Ch. 8 Billings, MT)—10-w, lat. 44° 56' 20", long. 109° 07' 00".
- Clark & rural area**—K11PK, Park County, Box 110, Cody, WY 82414 (KTWO-TV Ch. 2 Casper)—10-w, lat. 44° 56' 20", long. 109° 07' 00".
- Clark & rural area**—K13QA, Park County, Box 110, Cody, WY 82414 (KTVQ Ch. 2 Billings, MT)—10-w, lat. 44° 56' 20", long. 109° 07' 00".
- Clarks Fork**—See K11QL, Sunlight Basin.
- Clarks Fork & Sugarloaf Mountain areas**—K02LH, Park County, Box 110, Cody, WY 82414 (KRMA-TV Ch. 6 Denver, CO)—10-w, lat. 44° 53' 37", long. 109° 38' 22".
- Clarks Fork & Sugarloaf Mountain areas**—K06KT, Park County, Box 110, Cody, WY 82414 (KTWO-TV Ch. 2 Casper)—10-w, lat. 44° 53' 37", long. 109° 38' 22".
- Clarks Fork (Yellowstone River) & Sugarloaf Mountain areas**—K07GG, Park County, Box 110, Cody, WY 82414 (KTVQ Ch. 2 Billings, MT)—1-w, lat. 44° 53' 42", long. 109° 38' 12".
- Clarks Fork (Yellowstone River) & Sugarloaf Mountain areas**—K09GI, Park County, Box 110, Cody, WY 82414 (KULR-TV Ch. 8 Billings, MT)—1-w, lat. 44° 53' 42", long. 109° 38' 12".
- Clarks Fork Canyon & Sunlight Basin areas**—K04DB, Park County, Box 110, Cody, WY 82414 (KTVQ Ch. 2 Billings, MT)—10-w, lat. 44° 45' 25", long. 109° 22' 21".
- Clarks Fork Canyon & Sunlight Basin areas**—K05CC, Park County, Box 110, Cody, WY 82414 (KULR-TV Ch. 8 Billings, MT)—10-w, lat. 44° 45' 25", long. 109° 22' 21".
- Clarks Fork, WY & Cooke City & Silver Gate, MT**—K11GE, Shoshone River Power Inc., Box 780, Cody, WY (KTVQ Ch. 2 Billings, MT)—1-w, lat. 45° 01' 30", long. 109° 54' 10".
- Clarks Fork, WY & Cooke City & Silver Gate, MT**—K13FW, Shoshone River Power Inc., Box 780, Cody, WY (KULR-TV Ch. 8 Billings, MT)—1-w, lat. 45° 01' 30", long. 109° 54' 10".
- Clear Creek area & Clearmont**—K08JU, Clearcreek TV Booster Assn., Box 132, Clearmont, WY (KTWO-TV Ch. 2 Casper)—1-w, lat. 44° 41' 42", long. 106° 22' 10".
- Clearmont**—See K08JU, Clear Creek.
- Cody**—K06AZ, Cody TV Club, Rte. 1, Cody, WY (KULR-TV Ch. 8 Billings, MT)—1-w, lat. 44° 29' 43", long. 109° 07' 42".
- Cody**—K11BZ, Cody TV Club, Rte. 1, Cody, WY (KTVQ Ch. 2 Billings, MT)—1-w, lat. 44° 29' 43", long. 109° 07' 42".
- Cody**—K13GJ, Cody TV Club, Rte. 1, Cody, WY (KTWO-TV Ch. 2 Casper)—1-w, lat. 44° 29' 44", long. 109° 09' 14".
- Cody**—K15AD, KOUS-TV, Drawer D, Hardin, MT 59034 (KOUS-TV Ch. 4 Hardin-Billings, MT)—100-w, lat. 44° 29' 48", long. 109° 09' 07".
- Cody**—K45BW, Park County, Box 110, Cody, WY 82414 (KGWL-TV Ch. 5 Lander-Riverton)—100-w, lat. 44° 36' 25", long. 108° 51' 30".
- Cody, Powell & rural area**—K47AD, Park County, Box 110, Cody, WY 82414. 100-w, lat. 44° 36' 25", long. 108° 51' 30".
- Cody, Powell & rural area**—K49AI, Park County, Box 110, Cody, WY 82414 (KRMA-TV Ch. 6 Denver, CO)—100-w, lat. 44° 36' 25", long. 108° 51' 30".
- Cody, Powell & rural area**—K51AK, Park County, Box 110, Cody, WY 82414 (KTWO-TV Ch. 2 Casper)—100-w, lat. 44° 36' 25", long. 108° 51' 30".
- Cody, Powell & rural area**—K53AL, Park County, Box 110, Cody, WY 82414 (KULR-TV Ch. 8 Billings, MT)—100-w, lat. 44° 36' 25", long. 108° 51' 30".
- Cody, Powell & rural area**—K55CA, Park County, Box 110, Cody, WY 82414 (KTVQ Ch. 2 Billings, MT)—100-w, lat. 44° 36' 25", long. 108° 51' 30".
- Cokeville**—K08HM, Cokeville TV Corp., Box 317, Cokeville, WY (KUTV Ch. 2 Salt Lake City, UT)—1-w, lat. 41° 59' 02", long. 110° 50' 08".
- Cokeville**—K10F, Cokeville TV Corp., Box 317, Cokeville, WY (KTVX Ch. 4 Salt Lake City, UT)—1-w, lat. 41° 59' 02", long. 110° 50' 08".
- Cokeville**—K13FS, Cokeville TV Corp., Box 317, Cokeville, WY (KSL-TV Ch. 5 Salt Lake City, UT)—1-w, lat. 41° 59' 02", long. 110° 50' 08".
- Cora**—See K05DK, Beaver Ridge.
- Cottonwood Campground**—See K06K, Crooks Gap Mining & Oil Camps.
- Cottonwood Creek**—See K07HM, Big Piney.
- Cottonwood Creek**—See K12AH, Big Piney.
- Crooks Gap Mining & Oil Camps & Cottonwood Campground (rural)**—K06K, Jeffrey City Community TV Assn., Box 306, Jeffrey City, WY (KDLH-TV Ch. 4 Scottsbluff, NE)—10-w, lat. 42° 21' 35", long. 107° 42' 29".
- Daniel**—See K05DK, Beaver Ridge.
- Daniel**—See K07HM, Big Piney.
- Daniel**—See K12AH, Big Piney.
- Dayton & Tongue River**—K05AC, Dayton TV Assn., Box 123, Dayton, WY (KTVQ Ch. 2 Billings, MT)—1-w, lat. 44° 51' 57", long. 107° 14' 57".
- Dayton & Tongue River**—K10AE, Dayton TV Assn., Box 123, Dayton, WY (KULR-TV Ch. 8 Billings, MT)—1-w, lat. 44° 51' 57", long. 107° 14' 57".
- Douglas**—K04DE, Douglas Entertainment Co., Box 14, Rte. 1, Douglas, WY (KGWC-TV Ch. 14 Casper)—1-w, lat. 42° 43' 06", long. 105° 18' 51".
- Douglas**—K09KO, Douglas Entertainment Co., Box 14, Rte. 1, Douglas, WY (KDLH-TV Ch. 4 Scottsbluff, NE)—1-w, lat. 42° 39' 46", long. 105° 23' 36".
- Douglas**—K11RN, Heart of Wyoming Television Inc., Box 1, 7075 Salt Creek Rd., Casper, WY 82601 (KFNB Ch. 20 Casper)—10-w, lat. 42° 45' 52", long. 105° 25' 03".
- Dry Lake, Point of Rocks & Thayer Junction**—K07PJ, Upper Bear River TV Service, Box 547, Evanston, WY (KUTV Ch. 2 Salt Lake City, UT)—5-w, lat. 41° 29' 36", long. 109° 20' 27".
- Dry Lake, Point of Rocks & Thayer Junction**—K09MJ, Upper Bear River TV Service, Box 547, Evanston, WY (KSL-TV Ch. 5 Salt Lake City, UT)—5-w, lat. 41° 29' 36", long. 109° 20' 27".
- Dry Lake, Point of Rocks & Thayer Junction**—K11MR, Upper Bear River TV Service, Box 547, Evanston, WY (KTVX Ch. 4 Salt Lake City, UT)—5-w, lat. 41° 29' 36", long. 109° 20' 27".
- Dubois**—K04AF, Dubois Community TV Club, Dubois, WY (KGWC-TV Ch. 14 Casper)—1-w, lat. 43° 29' 20", long. 109° 38' 00".
- Dubois**—K07HP, Dubois Community TV Club, Dubois, WY (KTWO-TV Ch. 2 Casper)—1-w, lat. 43° 29' 20", long. 109° 40' 20".
- Dubois**—K25AU, Central Wyoming College, 2660 Peck Ave., Riverton, WY 82501

Translators—Wyoming

- (KCWC-TV Ch. 4 Lander-Riverton)—100-w, lat. 43° 29' 58", long. 109° 41' 16".
- Dutch Creek area, Prairie Dog & Wynne**—K10GZ, Wynne TV Assn., Wynne, WY (KULR-TV Ch. 8 Billings, MT)—1-w, lat. 44° 48' 22", long. 106° 46' 29".
- Dutch Creek area, Prairie Dog & Wynne**—K12CA, Wynne TV Assn., Wynne, WY (KTVO Ch. 2 Billings, MT)—1-w, lat. 44° 48' 22", long. 106° 46' 29".
- East Fork River**—See K07HM, Big Piney.
- East Fork River**—See K12AH, Big Piney.
- Eden & Farson**—K08IL, Sweetwater TV Co. Inc., 602 Broadway, Rock Springs, WY (KGWR-TV Ch. 13 Rock Springs)—5-w, lat. 41° 34' 43", long. 109° 19' 06".
- *Eden & Farson**—K10JL, Sweetwater TV Co. Inc., 602 Broadway, Rock Springs, WY (KTVX Ch. 4 Salt Lake City, UT)—5-w, lat. 41° 34' 43", long. 109° 19' 06".
- Eden & Farson**—K12JZ, Sweetwater TV Co. Inc., 602 Broadway, Rock Springs, WY (KSL-TV Ch. 5 Salt Lake City, UT)—5-w, lat. 41° 34' 43", long. 109° 19' 06".
- Edgerton, Linch & Midwest**—K07NZ, Salt Creek TV Assn. Inc., Box 8, 524 Peake, Midwest, WY (KHSD-TV Ch. 11 Lead, SD)—10-w, lat. 43° 28' 58", long. 106° 09' 49".
- El Paso Natural Gas Camp**—See K07HM, Big Piney.
- El Paso Natural Gas Camp**—See K12AH, Big Piney.
- Elmo, Hanna & Medicine Bow**—K08EH, Hanna-Elmo TV Assn., Box 111, Hanna, WY (KTWO-TV Ch. 2 Casper)—1-w, lat. 41° 53' 07", long. 106° 32' 24".
- Encampment**—K06BR, Elk Mountain TV Co., Elk Mountain, WY (KGWN-TV Ch. 5 Cheyenne)—10-w, lat. 41° 17' 10", long. 106° 44' 00".
- Encampment**—K08CP, Elk Mountain TV Co., Elk Mountain, WY (KTWO-TV Ch. 2 Casper)—10-w, lat. 41° 17' 10", long. 106° 44' 00".
- Etna**—See K05GJ, Bedford.
- Etna**—See K07PB, Bedford.
- Etna**—See K12LI, Bedford.
- Evanston**—See K06IF, Bear River.
- Evanston**—K19CP, American Television of Utah Inc., 5181 Amelia Earhart Dr., Salt Lake City, UT 84127 (KXV Ch. 14 Salt Lake City, UT)—100-w, lat. 41° 21' 09", long. 110° 54' 26".
- Evanston**—K71AL, Wyoming Communication Corp., 224 Hayden Ave., Evanston, WY 82930 (KUTV Ch. 2 Salt Lake City, UT)—10-w, lat. 41° 15' 15", long. 110° 56' 57".
- Evanston**—K75AG, Wyoming Communication Corp., 224 Hayden Ave., Evanston, WY 82930 (KTVX Ch. 4 Salt Lake City, UT)—10-w, lat. 41° 15' 15", long. 110° 56' 57".
- Evanston**—K79AL, Wyoming Communication Corp., 224 Hayden Ave., Evanston, WY 82930 (KSL-TV Ch. 5 Salt Lake City, UT)—10-w, lat. 41° 15' 15", long. 110° 56' 05".
- Evanston & Upper Bear River Valley**—K09JL, Kilburn I. Porter, Box 303, Lyman, WY (KSL-TV Ch. 5 Salt Lake City, UT)—5-w, lat. 41° 21' 14", long. 110° 54' 38".
- Evanston & Upper Bear River Valley**—K11JQ, Kilburn I. Porter, Box 303, Lyman, WY (KUTV Ch. 2 Salt Lake City, UT)—5-w, lat. 41° 21' 14", long. 110° 54' 38".
- Evanston & Upper Bear River Valley**—K13JV, Kilburn I. Porter, Box 303, Lyman, WY (KTVX Ch. 4 Salt Lake City, UT)—5-w, lat. 41° 21' 14", long. 110° 54' 38".
- Fairview**—See K110M, Afton.
- Farson**—See K08IL, Eden.
- Farson**—See K10JL, Eden.
- Farson**—See K12JZ, Eden.
- Federal Mining Camp**—K07OU, Federal-American Partners, Star Rte., Gas Hills, WY (KCNC-TV Ch. 4 Denver, CO)—1-w, lat. 44° 46' 00", long. 107° 38' 45".
- Fontenelle**—See K06FD, California Oil Camp.
- Fontenelle**—See K09U, California Oil Camp.
- Fork River**—See K07HM, Big Piney.
- Fork River**—See K12AH, Big Piney.
- Fort Bridger, Little America, Lonetree, Mountain View & Opal**—K09DI, Lyman TV Assn., Box 641, Lyman, WY (KSL-TV Ch. 5 Salt Lake City, UT)—1-w, lat. 41° 06' 50", long. 110° 14' 00".
- Fort Bridger, Little America, Lonetree, Mountain View & Opal**—K11DN, Lyman TV Assn., Box 641, Lyman, WY (KUTV Ch. 2 Salt Lake City, UT)—1-w, lat. 41° 06' 50", long. 110° 14' 00".
- Fort Bridger, Little America, Lonetree, Mountain View & Opal**—K13DH, Lyman TV Assn., Box 641, Lyman, WY (KTVX Ch. 4 Salt Lake City, UT)—1-w, lat. 41° 06' 50", long. 110° 14' 00".
- Fort Bridger, Little America, Lyman, McKinnon, Mountain View & Opal**—K07LS, Bridger Valley, Daggett County ETV Cooperative Services Board, Box 163, Mountain View, WY (KUED Ch. 7 Salt Lake City, UT)—1-w, lat. 41° 06' 23", long. 110° 12' 26".
- Fort MacKenzie**—See K06AT, Big Goose Community.
- Fort MacKenzie & Sheridan**—K10KP, Sheridan TV Translator Inc., Box 150, Sheridan, WY 82801 (KGWC-TV Ch. 14 Casper)—10-w, lat. 44° 37' 24", long. 107° 06' 59".
- Freedom**—See K05GJ, Bedford.
- Freedom**—See K07PB, Bedford.
- Freedom**—See K12LI, Bedford.
- Freedom**—K66DU, Lower Star Valley Non-Profit TV Assn., Box 276, Thayne, WY (KTWO-TV Ch. 2 Casper)—1-w, lat. 43° 06' 40", long. 111° 07' 25".
- Fremont County**—See K03ER, Arapahoe.
- Fremont County**—See K05FT, Arapahoe.
- Garland & Powell**—K05AB, City of Powell, Box 30, Powell, WY (KULR-TV Ch. 8 Billings, MT)—1-w, lat. 44° 44' 30", long. 108° 45' 30".
- Garland & Powell**—K12AE, City of Powell, Box 30, Powell, WY (KTVQ Ch. 2 Billings, MT)—1-w, lat. 44° 44' 30", long. 108° 45' 30".
- Gillette**—K04AB, Gillette TV Assn., Box 810, Gillette, WY (KTWO-TV Ch. 2 Casper)—1-w, lat. 44° 17' 30", long. 105° 30' 00".
- Gillette**—K06JM, Duhamel Bcatg. Enterprises, Box 1760, Rapid City, SD 57709 (KOTA-TV Ch. 3 Rapid City, SD)—10-w, lat. 44° 17' 58", long. 105° 34' 04". Requests CP for change to long. 105° 24' 04". BPTTV-910429BI.
- Gillette**—See K08AA, Wyodak.
- Gillette**—K16AE, Stauffer Communications Inc., 304 N. Carter St., Casper, WY 82601 (KGWC-TV Ch. 14 Casper)—100-w, lat. 44° 12' 33", long. 105° 28' 05".
- Gillette**—K28CH, Central Wyoming College, 2660 Peck Ave., Riverton, WY 82501 (KCWC-TV Ch. 4 Lander-Riverton)—1000-w, lat. 44° 18' 17", long. 105° 33' 53".
- Glenrock**—See K20AB, Casper.
- Granger**—See K03ES, Bryan.
- Granger**—See K06NW, Bryan.
- Granger**—See K07OI, Bryan.
- Granger & Little America**—K69BY, Rocky Mountain Communications Network Inc., 300 N. Carter St., Casper, WY (KGWR-TV Ch. 13 Rock Springs)—100-w, lat. 41° 29' 46", long. 109° 20' 50".
- Green River**—See K05DK, Beaver Ridge.
- Grover**—See K110M, Afton.
- Hanna**—See K08EH, Elmo.
- Hartville & Sunrise**—K08FI, Hartville Community TV, Box 33, Hartville, WY (KTWO-TV Ch. 2 Casper)—1-w, lat. 42° 19' 52", long. 104° 42' 38".
- Hartville & Sunrise**—K12FE, Hartville Community TV, Box 33, Hartville, WY (KGWN-TV Ch. 5 Cheyenne)—1-w, lat. 42° 19' 52", long. 104° 42' 38".
- Hoback Junction**—K11LL, Retlaw Enterprises Inc., Box 2008, 1255 E. 17th St., Idaho Falls, ID 83401 (KIDK Ch. 3 Idaho Falls-Pocatello-Blackfoot, ID)—1-w, lat. 43° 22' 00", long. 110° 44' 00".
- Hoback Junction**—K13LY, The Post Co., Box 2148, Idaho Falls, ID 83401 (KIFI-TV Ch. 8 Idaho Falls-Pocatello-Blackfoot, ID)—1-w, lat. 43° 22' 00", long. 110° 44' 00".
- Horse Creek**—See K07HM, Big Piney.
- Horse Creek**—See K08GH, Arvada.
- Horse Creek**—See K12AH, Big Piney.
- Hudson & rural surrounding area**—K11OI, Riverton Fremont TV Club Inc., Box 628, 113 S. 2nd E, Riverton, WY (KTWO-TV Ch. 2 Casper)—1-w, lat. 42° 53' 45", long. 108° 35' 00".
- Hudson & rural surrounding area**—K13OZ, Riverton Fremont TV Club Inc., Box 628, 113 S. 2nd E, Riverton, WY (KCNC-TV Ch. 4 Denver, CO)—1-w, lat. 42° 53' 45", long. 108° 35' 00".
- Hulett**—K06GL, Hulett TV Club, Hulett, WY (KHSD-TV Ch. 11 Lead, SD)—1-w, lat. 44° 42' 40", long. 104° 38' 15".
- Hulett**—See K07GL, Carlisle.
- *Hulett**—K09PG, Hulett TV Club, Hulett, WY (KIVV-TV Ch. 5 Lead-Deadwood, SD)—1-w, lat. 44° 41' 42", long. 104° 36' 55".
- Inyan Cara**—See K09AC, Carlisle.
- Inyan Cara**—See K12AD, Carlisle.
- Jackson**—K13FZ, The Post Co., Box 2148, Idaho Falls, ID 83401 (KIFI-TV Ch. 8 Idaho Falls-Pocatello-Blackfoot, ID)—10-w, lat. 43° 27' 10", long. 110° 45' 50".
- Jackson**—K48BM, Ambassador Media Corp., Box 667, 425 E. Center, Pocatello, ID 83201 (KPVI Ch. 6 Pocatello-Blackfoot-Idaho Falls, ID), lat. 43° 27' 42", long. 110° 45' 09". Note: Licensed as LPTV.
- Jackson**—K50BL, Central Wyoming College, 2660 Peck Ave., Riverton, WY 82501 (KCWC-TV Ch. 4 Lander-Riverton), lat. 43° 27' 45", long. 110° 45' 03".
- Jackson**—K56BT, KTWO Corp., Box 2720, 4200 E. 2nd St., Casper, WY 82602 (KTWO-TV Ch. 2 Casper)—100-w, lat. 43° 35' 50", long. 110° 52' 13".
- Jackson & Wilson**—K59DY, The Post Co., Box 2148, Idaho Falls, ID 83401 (KIFI-TV Ch. 8 Idaho Falls-Pocatello-Blackfoot, ID)—10-w, lat. 43° 35' 50", long. 110° 52' 12".
- Jackson, Hoback Canyon & South Fork**—K11GI, Retlaw Enterprises Inc., 1255 E. 17th St., Idaho Falls, ID 83401 (KIDK Ch. 3 Idaho Falls-Pocatello-Blackfoot, ID)—1-w, lat. 43° 27' 43", long. 110° 45' 10".
- Jeffrey City**—K07NI, Jeffrey City Community TV Assn., Box 306, Jeffrey City, WY (KGWC-TV Ch. 14 Casper)—10-w, lat. 42° 23' 57", long. 107° 57' 20".
- Jeffrey City**—K09ML, Jeffrey City Community TV Assn., Box 306, Jeffrey City, WY (KTWO-TV Ch. 2 Casper)—10-w, lat. 42° 24' 39", long. 107° 57' 20".
- Jeffrey City**—K11MN, Jeffrey City Community TV Assn., Box 306, Jeffrey City, WY

- (KRMA-TV Ch. 6 Denver, CO)—10-w, lat. 42° 23' 57", long. 107° 57' 20".
- Jeffrey City & rural area**—K13NW, Jeffrey City Community TV Assn., Box 306, Jeffrey City, WY (KCNC-TV Ch. 4 Denver, CO)—10-w, lat. 42° 23' 57", long. 107° 57' 20".
- Kaycee**—K06IA, Powder River TV Booster Assn., Kaycee, WY (KHSD-TV Ch. 11 Lead, SD)—10-w, lat. 43° 44' 02", long. 106° 37' 22".
- Kerney**—See K05AW, Banner.
- La Barge**—K02GE, Tulsa TV Assn., La Barge, WY (KSL-TV Ch. 5 Salt Lake City, UT)—1-w, lat. 42° 18' 45", long. 110° 19' 35".
- La Barge**—See K04FV, Big Piney.
- La Barge**—See K06FD, California Oil Camp.
- La Barge**—See K09UJ, California Oil Camp.
- La Barge**—K62CS, Lyman TV Assn., Box 96, Mountain View, WY 82939 (KTWO-TV Ch. 2 Casper)—20-w, lat. 42° 19' 28", long. 110° 18' 27".
- Lake Draw, Mondell, Newcastle & Skull Creek**—K13JK, Newcastle TV Assn. Inc., Box 331, Newcastle, WY (KNV-TV Ch. 5 Lead-Deadwood, SD)—10-w, lat. 43° 50' 24", long. 104° 12' 03".
- Lance Creek**—K09JI, Lance Creek TV Club, Lance Creek, WY (KOTA-TV Ch. 3 Rapid City, SD)—1-w, lat. 43° 04' 00", long. 104° 46' 00".
- Lander**—K12HM, Lander Valley TV Assn., Box 15, Fort Washakie Rte., Lander, WY (KTWO-TV Ch. 2 Casper)—1-w, lat. 42° 52' 32", long. 108° 41' 42".
- Lander**—K22CI, KTWO Corp., Box 2720, 4200 E. 2nd St., Casper, WY 82602 (KTWO-TV Ch. 2 Casper)—100-w, lat. 42° 54' 19", long. 108° 42' 34".
- Laramie**—See K03CR, Big Laramie Valley.
- Laramie**—K08IQ, Stauffer Communications Inc., 2923 E. Lincolnway, Cheyenne, WY 82001 (KGWN-TV Ch. 5 Cheyenne)—100-w, lat. 41° 17' 06", long. 105° 26' 41".
- Laramie**—See K10FQ, Big Laramie Valley.
- Laramie**—See K12FY, Big Laramie Valley.
- ***Laramie**—K15CJ, Russell Communications, 137 W. Chapman Ave., No. 2, Fullerton, CA 92632. 100-w, lat. 41° 19' 23", long. 105° 35' 37".
- Laramie**—K57AF, Laramie Plains Antenna TV Assn. Inc., Box 188, Laramie, WY (KRMA-TV Ch. 6 Denver, CO)—100-w, lat. 41° 18' 39", long. 105° 27' 12".
- Laramie**—K59AM, Laramie Plains Antenna TV Assn. Inc., Box 188, Laramie, WY (KWGN-TV Ch. 2 Denver, CO)—100-w, lat. 41° 14' 16", long. 105° 27' 48".
- Laramie**—K61DX, KTWO Corp., Box 2720, 4200 E. 2nd St., Casper, WY 82602 (KTWO-TV Ch. 2 Casper)—100-w, lat. 41° 16' 04", long. 105° 26' 00".
- Libby Dam Site Trailer Park**—See K10LL, Pipe Creek, MT.
- Linch**—See K07NZ, Edgerton.
- Little America**—See K07LS, Fort Bridger.
- Little America**—See K09DI, Fort Bridger.
- Little America**—See K11DN, Fort Bridger.
- Little America**—See K13DH, Fort Bridger.
- Little America**—See K69BY, Granger.
- Little America & McKinnon**—K70EB, Daggett County TV Dept., County Courthouse, Manila, UT 84046 (KUTV Ch. 2 Salt Lake City, UT)—100-w, lat. 41° 06' 19", long. 110° 12' 13".
- Little America & McKinnon**—K72CX, Daggett County TV Dept., County Courthouse, Manila, UT 84046 (KTVX Ch. 4 Salt Lake City, UT)—100-w, lat. 41° 06' 19", long. 110° 12' 13".
- Little America & McKinnon**—K74DB, Daggett County TV Dept., County Courthouse, Manila, UT 84046 (KSL-TV Ch. 5 Salt Lake City, UT)—100-w, lat. 41° 06' 19", long. 110° 12' 13".
- Little Piney & Lower Piney**—K04FC, Piney TV Assn., Banner, WY (KTWO-TV Ch. 2 Casper)—100-w, lat. 44° 33' 27", long. 106° 53' 06".
- Lonetree**—See K09DI, Fort Bridger.
- Lonetree**—See K11DN, Fort Bridger.
- Lonetree**—See K13DH, Fort Bridger.
- Lovell**—K04AA, Lovell Byron Cowley TV, Box 458, Lovell, WY (KULR-TV Ch. 8 Billings, MT)—1-w, lat. 44° 49' 36", long. 108° 20' 24".
- Lovell**—K12AC, Lovell Byron Cowley TV, Box 458, Lovell, WY (KTVO Ch. 2 Billings, MT)—1-w, lat. 44° 49' 35", long. 108° 20' 22".
- Lower Piney**—See K04FC, Little Piney.
- Lower Piney**—See K05AW, Banner.
- Lucerne District, Owl Creek & Thermopolis**—K05EA, Hot Springs Booster TV Inc., 944 Arapahoe, Thermopolis, WY (KTWO-TV Ch. 2 Casper)—1-w, lat. 43° 39' 11", long. 108° 15' 16".
- Lusk**—K08AJ, Lusk TV Club, Lusk, WY (KGWC-TV Ch. 14 Casper)—1-w, lat. 42° 43' 50", long. 104° 25' 00".
- Lusk**—K12IS, Lusk TV Club, Lusk, WY (KTWO-TV Ch. 2 Casper)—1-w, lat. 42° 47' 37", long. 104° 25' 20".
- Lyman**—See K07LS, Fort Bridger.
- Mammoth & Yellowstone National Park**—K06AD, Mammoth Community TV & FM Assn., Box 255, Yellowstone Park, WY 82190 (KIDK Ch. 3 Idaho Falls-Pocatello-Blackfoot, ID)—5-w, lat. 44° 56' 02", long. 110° 42' 23".
- Mammoth & Yellowstone National Park**—K10JH, Mammoth Community TV & FM Assn., Box 255, Yellowstone Park, WY 82190 (KTVO Ch. 2 Billings, MT)—1-w, lat. 44° 56' 02", long. 110° 42' 23".
- ***Mammoth & Yellowstone National Park**—K13VA, Mammoth Community TV & FM Assn., Box 255, Yellowstone Park, WY 82190 (KULR-TV Ch. 8 Billings, MT)—5-w, lat. 44° 56' 02", long. 110° 42' 23".
- Mammoth Hot Springs**—K09UT, Mammoth Community TV & FM Assn., Box 255, Yellowstone Park, WY 82190 (KOUS-TV Ch. 4 Hardin-Billings, MT)—100-w, lat. 44° 55' 56", long. 110° 42' 22".
- Manderson & rural area**—K03GF, Town of Manderson, Manderson, WY (KRMA-TV Ch. 6 Denver, CO)—1-w, lat. 44° 15' 44", long. 107° 56' 36".
- Manderson & rural area**—K06KW, Town of Manderson, Manderson, WY (KTWO-TV Ch. 2 Casper)—1-w, lat. 44° 15' 44", long. 107° 56' 36".
- Manderson & rural area**—K07SU, Town of Manderson, Manderson, WY (KTVO Ch. 2 Billings, MT)—1-w, lat. 44° 15' 44", long. 107° 56' 36".
- Manderson & rural area**—K13TX, Town of Manderson, Manderson, WY (KULR-TV Ch. 8 Billings, MT)—1-w, lat. 44° 15' 44", long. 107° 56' 36".
- McKinnon**—See K07LS, Fort Bridger.
- McKinnon**—See K70EB, Little America.
- McKinnon**—See K72CX, Little America.
- McKinnon**—See K74DB, Little America.
- Medicine Bow**—K07LI, Town of Medicine Bow, Medicine Bow, WY (KGWC-TV Ch. 14 Casper)—1-w, lat. 41° 52' 50", long. 106° 04' 28".
- Medicine Bow**—See K08EH, Elmo.
- Medicine Bow**—K09LS, Town of Medicine Bow, Medicine Bow, WY (KUSA-TV Ch. 9 Denver, CO)—1-w, lat. 41° 52' 50", long. 106° 04' 28".
- Medicine Bow**—K13MP, Town of Medicine Bow, Medicine Bow, WY (KTWO-TV Ch. 2 Casper)—1-w, lat. 41° 52' 50", long. 106° 04' 28".
- Meeteetse**—K09BP, Meeteetse Community TV, Box 355, Meeteetse, WY (KTVO Ch. 2 Billings, MT)—1-w, lat. 44° 09' 14", long. 108° 52' 09".
- Meeteetse**—K12BP, Meeteetse Community TV, Box 355, Meeteetse, WY (KULR-TV Ch. 8 Billings, MT)—1-w, lat. 44° 09' 14", long. 108° 52' 09".
- Meeteetse & rural area**—K63BO, Park County, Box 110, Cody, WY 82414 (KRMA-TV Ch. 6 Denver, CO)—100-w, lat. 44° 08' 45", long. 108° 54' 15".
- Meeteetse & rural area**—K65BW, Park County, Box 110, Cody, WY 82414 (KTWO-TV Ch. 2 Casper)—100-w, lat. 44° 08' 45", long. 108° 54' 15".
- Meeteetse & rural area**—K67CB, Park County, Box 110, Cody, WY 82414 (KULR-TV Ch. 8 Billings, MT)—100-w, lat. 44° 08' 45", long. 108° 54' 15".
- Meeteetse & rural area**—K69CS, Park County, Box 110, Cody, WY 82414 (KTVO Ch. 2 Billings, MT)—100-w, lat. 44° 08' 45", long. 108° 54' 15".
- Midwest**—See K07NZ, Edgerton.
- Midwest**—See K20AB, Casper.
- Mondell**—See K13JK, Lake Draw.
- Moorcroft**—K06HL, Moorcroft Community TV Inc., Box 389, Moorcroft, WY (KHSD-TV Ch. 11 Lead, SD)—1-w, lat. 44° 15' 05", long. 104° 56' 50".
- Moorcroft**—K09KR, Moorcroft Community TV Inc., Box 389, Moorcroft, WY (KTWO-TV Ch. 2 Casper)—1-w, lat. 44° 15' 05", long. 104° 56' 50".
- Mountain View**—K03GX, Lyman TV Assn., Box 641, Lyman, WY,—10-w, lat. 41° 06' 43", long. 110° 13' 00".
- Mountain View**—See K07LS, Fort Bridger.
- Mountain View**—See K09DI, Fort Bridger.
- Mountain View**—See K11DN, Fort Bridger.
- Mountain View**—See K13DH, Fort Bridger.
- New Haven**—See K07GL, Carlisle.
- Newcastle**—K07AC, Newcastle TV Assn. Inc., Box 331, Newcastle, WY (KDUH-TV Ch. 4 Scottsbluff, NE)—1-w, lat. 43° 50' 24", long. 104° 12' 03".
- Newcastle**—K09AD, Newcastle TV Assn. Inc., Box 331, Newcastle, WY (KTWO-TV Ch. 2 Casper)—1-w, lat. 43° 50' 24", long. 104° 12' 03".
- Newcastle**—See K13JK, Lake Draw.
- North Fork**—K07RS, Park County, Box 110, Cody, WY 82414 (KRMA-TV Ch. 6 Denver, CO)—1-w, lat. 44° 29' 08", long. 109° 10' 29".
- North Fork**—K09SF, Park County, Box 110, Cody, WY 82414 (KTWO-TV Ch. 2 Casper)—1-w, lat. 44° 29' 08", long. 109° 10' 29".
- Opal**—See K07LS, Fort Bridger.
- Opal**—See K09DI, Fort Bridger.
- Opal**—See K11DN, Fort Bridger.
- Opal**—See K13DH, Fort Bridger.
- Orchard Ranch Ltd.**—K05CE, Orchard Ranch Ltd., N. Wood Rte., Ten Sleep, WY (KTWO-TV Ch. 2 Casper)—1-w, lat. 43° 36' 30", long. 107° 25' 45".
- Osage**—K08BI, Osage TV Assn. Inc., Osage, WY (KTWO-TV Ch. 2 Casper)—1-w, lat. 43° 56' 36", long. 104° 24' 07".
- Oshota**—See K07GL, Carlisle.
- Owl Creek**—See K05EA, Lucerne District.
- Pacific Power & Light Co.'s Steam Generating Plant Work Camp, Sweetwater County (located several miles from Point of Rocks)**—K08IG, Sweetwater TV Co. Inc., 602 Broadway, Rock Springs, WY (KTWO-TV Ch. 2

Translators—Wyoming

- Casper**—1-w, lat. 41° 44' 14", long. 108° 47' 05".
- Passaic**—See K06CD, Otter, MT.
- Peru**—See K03ES, Bryan.
- Peru**—See K06W, Bryan.
- Peru**—See K07OI, Bryan.
- Pinedale**—See K05DK, Beaver Ridge.
- Pinedale**—K70AX, Town of Pinedale, Pinedale Power & Light Co., Pinedale, WY (KDK Ch. 3 Idaho Falls-Pocatello-Blackfoot, ID)—20-w, lat. 42° 54' 00", long. 109° 51' 10".
- Plains**—See K05GM, Paradise, MT.
- Plains**—See K07CH, Paradise, MT.
- Point of Rocks**—See K07PJ, Dry Lakes.
- Point of Rocks**—See K09MJ, Dry Lakes.
- Point of Rocks**—See K11MR, Dry Lakes.
- Powell**—See K05AB, Garland.
- Powell**—See K12AE, Garland.
- Powell**—See K47AD, Cody.
- Powell**—See K49AI, Cody.
- Powell**—See K51AK, Cody.
- Powell**—See K53AL, Cody.
- Powell**—See K55CA, Cody.
- Prairie Dog**—See K10GZ, Dutch Creek.
- Prairie Dog**—See K12CA, Dutch Creek.
- Quartz Creek**—See K10LL, Pipe Creek, MT.
- Ranchester**—See K04FD, Big Goose.
- Ranchester**—K12AX, Ranchester TV Assn., Box 4, Ranchester, WY (KTWO-TV Ch. 2 Casper)—1-w, lat. 44° 55' 00", long. 107° 09' 59".
- Rawlins**—See K56AV, Carbon County.
- Rawlins**—See K58AM, Carbon County.
- Rawlins & Sinclair**—K21CV, KTWO Corp., Box 2720, 4200 E. 2nd St., Casper, WY 82602 (KTWO-TV Ch. 2 Casper)—100-w, lat. 41° 46' 15", long. 107° 14' 17".
- Recluse**—K05EN, Recluse TV Club, Box 132, Clearmont, WY (KHSD-TV Ch. 11 Lead, SD)—1-w, lat. 44° 47' 15", long. 105° 48' 00".
- Recluse**—See K10BL, Bitter Creek.
- Richland**—See K04AD, Peerless, MT.
- Riverton**—See K03ER, Arapahoe.
- Riverton**—See K05FT, Arapahoe.
- Riverton**—K08GQ, Riverton Fremont TV Club Inc., Box 628, 113 S. 2nd E, Riverton, WY (K12MJ, Riverton Fremont TV Club Inc., Box 628, 113 S. 2nd E, Riverton, WY. 5-w, lat. 43° 02' 22", long. 108° 26' 15".
- Rock River**—K04KW, Town of Rock River, Rock River, WY (KCNC-TV Ch. 4 Denver, CO)—10-w, lat. 41° 42' 24", long. 105° 54' 53".
- Rock River**—K06LU, Town of Rock River, Rock River, WY (KGWN-TV Ch. 5 Cheyenne)—10-w, lat. 41° 42' 24", long. 105° 54' 53".
- Rock River**—K07JE, Town of Rock River, Rock River, WY (KMGH-TV Ch. 7 Denver, CO)—1-w, lat. 41° 42' 24", long. 105° 54' 55".
- Rock River**—K13KE, Town of Rock River, Rock River, WY (KUSA-TV Ch. 9 Denver, CO)—1-w, lat. 41° 42' 24", long. 105° 54' 55".
- Rock Springs**—K22BK, Central Wyoming College, 2660 Peck Ave., Riverton, WY 82501 (KCWC-TV Ch. 4 Lander-Riverton)—1000-w, lat. 41° 29' 50", long. 109° 20' 36". Note: Licensed as LPTV.
- Rozet**—K13IP, Rozet TV Club, Rozet, WY (KTWO-TV Ch. 2 Casper)—1-w, lat. 44° 17' 00", long. 105° 19' 15".
- Saratoga & rural area**—K07NT, Jeffrey City Community TV Assn., Box 306, Jeffrey City, WY (KCNC-TV Ch. 4 Denver, CO)—5-w, lat. 41° 19' 03", long. 106° 21' 18".
- Saratoga & rural area**—K09OC, Jeffrey City Community TV Assn., Box 306, Jeffrey City, WY (KRMA-TV Ch. 6 Denver, CO)—5-w, lat. 41° 19' 03", long. 106° 21' 18".
- Saratoga & rural area**—K11ER, Elk Mountain TV Co., Elk Mountain, WY (KGWN-TV Ch. 5 Cheyenne)—10-w, lat. 41° 25' 50", long. 106° 41' 40".
- Saratoga & rural area**—K13EI, Elk Mountain TV Co., Elk Mountain, WY (KTWO-TV Ch. 2 Casper)—10-w, lat. 41° 25' 50", long. 106° 41' 40".
- Shell**—K05GE, Shell TV Assn., Shell, WY (KULR-TV Ch. 8 Billings, MT)—1-w, lat. 44° 34' 10", long. 107° 48' 00".
- Shell**—K12KT, Shell TV Assn., Shell, WY (KTWO-TV Ch. 2 Casper)—1-w, lat. 44° 31' 50", long. 107° 45' 54".
- Sheridan**—See K06AT, Big Goose Community.
- Sheridan**—See K10KP, Fort MacKenzie.
- Sheridan**—K26BE, Central Wyoming College, 2660 Peck Ave., Riverton, WY 82501 (KCWC-TV Ch. 4 Lander-Riverton)—1000-w, lat. 44° 36' 07", long. 106° 55' 54". Note: Licensed as LPTV.
- Sheridan**—K55BL, KTWO Corp., Box 2720, 4200 E. 2nd St., Casper, WY 82602 (KTWO-TV Ch. 2 Casper)—1-w, lat. 44° 36' 07", long. 106° 55' 54".
- Sheridan & surrounding rural areas**—K07HC, S.J.L. Montana Assoc. Ltd. Partnership, Box 2557, 3203 3rd Ave. N, Billings, MT 59103 (KTVO Ch. 2 Billings, MT)—100-w, lat. 44° 37' 37", long. 107° 06' 51".
- Shoshone River (north & south fork rural areas)**—K04DA, Park County, Box 110, Cody, WY 82414 (KTVO Ch. 2 Billings, MT)—10-w, lat. 44° 29' 29", long. 109° 10' 08".
- Shoshone River (north & south fork rural areas)**—K05CB, Park County, Box 110, Cody, WY 82414 (KULR-TV Ch. 8 Billings, MT)—10-w, lat. 44° 29' 29", long. 109° 10' 08".
- Shoshone River (upper south fork)**—K11GG, Park County, Box 110, Cody, WY 82414 (KTVO Ch. 2 Billings, MT)—5-w, lat. 44° 14' 30", long. 109° 31' 30".
- Shoshone River (upper south fork)**—K13FX, Park County, Box 110, Cody, WY 82414 (KULR-TV Ch. 8 Billings, MT)—5-w, lat. 44° 14' 30", long. 109° 31' 30".
- Shoshoni**—K13NZ, Shoshoni TV Assn., Box 265, Shoshoni, WY (KGWC-TV Ch. 14 Casper)—1-w, lat. 43° 26' 15", long. 108° 00' 02".
- Shoshoni**—K35CV, KTWO Corp., Box 2720, 4200 E. Second St., Casper, WY 82602 (KTWO-TV Ch. 2 Casper)—100-w, lat. 43° 26' 15", long. 107° 59' 51".
- Sinclair**—See K21CV, Rawlins.
- Skull Creek**—See K13JK, Lake Draw.
- Smoot**—K09VJ, Star Valley TV System, Box 23, Afton, WY. 10-w, lat. 42° 38' 10", long. 110° 58' 30".
- Smoot**—See K110M, Afton.
- South Fork**—K02LG, Park County, Box 110, Cody, WY 82414 (KRMA-TV Ch. 6 Denver, CO)—1-w, lat. 44° 14' 03", long. 109° 31' 30".
- South Fork**—K06KS, Park County, Box 110, Cody, WY 82414 (KRMA-TV Ch. 6 Denver, CO)—10-w, lat. 44° 14' 03", long. 109° 31' 30".
- South Park**—K07KS, Retlaw Enterprises Inc., Box 2008, 1255 E. 17th St., Idaho Falls, ID 83401 (KIDK Ch. 3 Idaho Falls-Pocatello-Blackfoot, ID)—1-w, lat. 43° 23' 20", long. 110° 44' 15".
- South Park**—K09LF, The Post Co., Box 2148, Idaho Falls, ID 83401 (KIFI-TV Ch. 8 Idaho Falls-Pocatello-Blackfoot, ID)—1-w, lat. 43° 23' 20", long. 110° 44' 15".
- Speedway Road**—See K07HM, Big Piney.
- Speedway Road**—See K12AH, Big Piney.
- Spotted Horse**—See K10BL, Bitter Creek.
- Story**—See K05AW, Banner.
- Sugarloaf Mountain**—See K02LH, Clarks Fork.
- Sugarloaf Mountain**—See K06KT, Clarks Fork.
- Sugarloaf Mountain**—See K07GG, Clarks Fork.
- Sugarloaf Mountain**—See K09GI, Clarks Fork.
- Sundance**—See K09AC, Carlsle.
- Sundance**—See K12AD, Carlsle.
- Sunlight Basin**—See K04DB, Clarks Fork Canyon.
- Sunlight Basin**—See K05CC, Clarks Fork Canyon.
- Sunlight Basin**—K13SP, Park County, Box 110, Cody, WY 82414 (KTWO-TV Ch. 2 Casper)—1-w, lat. 44° 45' 25", long. 109° 22' 21".
- Sunlight Basin (rural) & Clarks Fork area**—K11QL, Park County, Box 110, Cody, WY 82414 (KRMA-TV Ch. 6 Denver, CO)—10-w, lat. 44° 45' 25", long. 109° 22' 21".
- Sunrise**—See K08FI, Hartville.
- Sunrise**—See K12FE, Hartville.
- Superior**—K03FD, Superior Community TV, Box 74, 65 B St., Superior, WY (KTVX Ch. 4 Salt Lake City, UT)—1-w, lat. 41° 46' 14", long. 108° 56' 12".
- Superior**—K06JQ, Superior Community TV, Box 74, 65 B St., Superior, WY (KSL-TV Ch. 5 Salt Lake City, UT)—1-w, lat. 41° 46' 14", long. 108° 56' 12".
- Superior**—K07PO, Superior Community TV, Box 74, 65 B St., Superior, WY (KUTV Ch. 2 Salt Lake City, UT)—1-w, lat. 41° 46' 14", long. 108° 56' 12".
- Superior**—K12FH, Sweetwater TV Co. Inc., 602 Broadway, Rock Springs, WY (KTWO-TV Ch. 2 Casper)—1-w, lat. 41° 47' 51", long. 108° 59' 18".
- Ten Sleep**—K09EL, Ten Sleep Free TV Club, Box 114, Ten Sleep, WY (KTWO-TV Ch. 2 Casper)—1-w, lat. 44° 02' 39", long. 107° 24' 48".
- Teton Village**—K04NR, Central Wyoming College, 2660 Peck Ave., Riverton, WY 82501 (KCWC-TV Ch. 4 Lander-Riverton)—10-w, lat. 43° 35' 50", long. 110° 52' 13".
- Teton Village**—K14HH, Central Wyoming College, 2660 Peck Ave., Riverton, WY 82501 (KCWC-TV Ch. 4 Lander-Riverton)—20-w, lat. 43° 32' 06", long. 110° 44' 28".
- Thayer Junction**—See K07PJ, Dry Lakes.
- Thayer Junction**—See K09MJ, Dry Lakes.
- Thayer Junction**—See K11MR, Dry Lakes.
- Thayne**—See K05GJ, Bedford.
- Thayne**—See K07PB, Bedford.
- Thayne**—See K12LI, Bedford.
- Thermopolis**—See K05EA, Lucerne District.
- Tongue River**—See K05AC, Dayton.
- Tongue River**—See K10AE, Dayton.
- Trona Plant**—See K03ES, Bryan.

Virgin Islands—Translators

- Trona Plant**—See K06W, Bryan.
- Trona Plant**—See K07OI, Bryan.
- Turnerville**—See K05GJ, Bedford.
- Turnerville**—See K07PB, Bedford.
- Turnerville**—See K12LI, Bedford.
- Uinta County**—See K06IF, Bear River.
- Upper Bear River Valley**—See K09JL, Evanston.
- Upper Bear River Valley**—See K11JQ, Evanston.
- Upper Bear River Valley**—See K13JV, Evanston.
- Upper Greybull area**—See K04LA, Wood River.
- Upper Greybull River & Wood River rural areas**—K06DJ, Park County, Box 110, Cody, WY 82414 (KTVO-TV Ch. 2 Billings, MT)—10-w, lat. 44° 04' 30", long. 108° 56' 10".
- Upper Greybull River & Wood River rural areas**—K13FO, Park County, Box 110, Cody, WY 82414 (KULR-TV Ch. 8 Billings, MT)—10-w, lat. 44° 04' 30", long. 108° 56' 10".
- Upton**—K07BZ, Upton Community TV, Box 158, Upton, WY (KGWC-TV Ch. 14 Casper)—1-w, lat. 44° 03' 30", long. 104° 39' 10".
- Upton**—K13BJ, Upton Community TV, Box 158, Upton, WY (KTWO-TV Ch. 2 Casper)—1-w, lat. 43° 57' 00", long. 104° 43' 30".
- Utah Oil Camp**—See K06FD, California Oil Camp.
- Utah Oil Camp**—See K09U, California Oil Camp.
- Wamsutter**—K13KN, Town of Wamsutter, Mayor's Office, Wamsutter, WY (KTWO-TV Ch. 2 Casper)—1-w, lat. 41° 45' 12", long. 107° 49' 48".
- Wheatland**—K03EU, Laramie Peak TV Booster Committee, Box 1209, Wheatland, WY (KGWN-TV Ch. 5 Cheyenne)—5-w, lat. 42° 16' 20", long. 105° 27' 42".
- Wheatland**—K06JG, Laramie Peak TV Booster Committee, Box 1209, Wheatland, WY (KTNE-TV Ch. 13 Alliance, NE)—5-w, lat. 42° 16' 20", long. 105° 27' 42".
- Wheatland**—K08GL, Laramie Peak TV Booster Committee, Box 1209, Wheatland, WY (KDUH-TV Ch. 4 Scottsbluff, NE)—1-w, lat. 42° 16' 20", long. 105° 27' 42".
- Wheatland**—K12HE, Laramie Peak TV Booster Committee, Box 1209, Wheatland, WY (KTWO-TV Ch. 2 Casper)—5-w, lat. 42° 16' 20", long. 105° 27' 42".
- Wildcat**—See K10BL, Bitter Creek.
- Williams Divide**—See K09AC, Carlisle.
- Williams Divide**—See K12AD, Carlisle.
- Wilson**—See K59DY, Jackson.
- Wood River**—See K06DJ, Upper Greybull River.
- Wood River**—K07RT, Park County, Box 110, Cody, WY 82414 (KRMA-TV Ch. 6 Denver, CO)—1-w, lat. 44° 04' 30", long. 108° 56' 10".
- Wood River**—See K13FO, Upper Greybull River.
- Wood River & Upper Greybull areas**—K04LA, Park County, Box 110, Cody, WY 82414 (KTWO-TV Ch. 2 Casper)—10-w, lat. 44° 04' 30", long. 108° 56' 10".
- Worland**—K04DZ, Farmers TV Assn., Box 541, Worland, WY (KULR-TV Ch. 8 Billings, MT)—1-w, lat. 43° 56' 14", long. 107° 54' 45".
- Worland**—K12BK, Farmers TV Assn., Box 541, Worland, WY (KTWO-TV Ch. 2 Casper)—1-w, lat. 43° 56' 14", long. 107° 54' 45".
- Wyarno**—See K10GZ, Dutch Creek.
- Wyarno**—See K12CA, Dutch Creek.
- Wyodak, Gillette & Campbell County (rural)**—K08AA, Wyodak TV Assn., Box 149, Gillette, WY (KTWO-TV Ch. 2 Casper)—10-w, lat. 44° 12' 35", long. 105° 28' 00".
- Yellowstone National Park**—See K06AD, Mammoth.
- Yellowstone National Park**—See K10JH, Mammoth.
- Yellowstone National Park**—See K13VA, Mammoth.
- Yellowstone River**—See K07GG, Clarks Fork.
- Yellowstone River**—See K09GI, Clarks Fork.

Guam

Merizo—K04JG, Guam Educational Telecommunications Corp., Box 21449, Agaña, GU 96921. (KGTF Ch. 12 Agaña)—10-w, lat. 13° 15' 51", long. 144° 40' 16".

Puerto Rico

Adjuntas—W49AC, Pegasus Bcstg. of San Juan, Puerto Rico Inc., Box 2050, San Juan, PR 00936 (WAPA-TV Ch. 4 San Juan)—100-w, lat. 18° 10' 17", long. 66° 42' 12".

Adjuntas—W68BU, TPR Television Inc., 345 N. Maple Dr., Suite 285, Beverly Hills, CA 90210 (WKAQ-TV Ch. 2 San Juan)—100-w, lat. 18° 10' 15", long. 66° 42' 12".

Aguada—W63BF, Asociacion Evangelistica Cristo Viens Inc., Box 949, Camuy, PR 00627 (WCCV-TV Ch. 54 Arecibo)—1000-w, lat. 18° 19' 31", long. 67° 10' 13". Note: Licensed as LPTV.

Aguada & Aguadilla—W32AA, Telemundo of Puerto Rico Inc., 1740 Broadway,

18th Floor, New York, NY 10019 (WKAQ-TV Ch. 2 San Juan)—1000-w, lat. 18° 23' 36", long. 67° 10' 08".

Aguadilla—W10AN, American Colonial Bcstg. Corp., Box S-4189, San Juan, PR 00905 (WSUR-TV Ch. 9 Ponce)—1-w, lat. 18° 26' 53", long. 67° 09' 25".

Aguadilla—See W32AA, Aguada.

Arecibo—W60AW, WPRV-TV Inc., Call Box 13, Puerto Real, Fajardo, PR 00740 (WPRV-TV Ch. 13 Fajardo)—1000-w, lat. 18° 28' 21", long. 66° 44' 15".

Caguas—W58AA, Ponce Television Corp., Isabel Esq. Montaner, Ponce, PR 00731 (WSTE Ch. 7 Ponce)—1000-w, lat. 18° 16' 00", long. 66° 05' 05".

Fajardo—W09AT, TPR Television Inc., 345 N. Maple Dr., Suite 285, Beverly Hills, CA 90210 (WKAQ-TV Ch. 2 San Juan)—10-w, lat. 18° 20' 31", long. 65° 39' 18".

Fajardo—W56BC, WPRV-TV Inc., Call Box 13, Puerto Real, Fajardo, PR 00740 (WPRV-TV Ch. 13 Fajardo)—100-w, lat. 18° 20' 16", long. 65° 38' 07".

Guayama—W08AB, Island Translator System, Box 532, Guayama, PR (WLI Ch. 11 Caguas-San Juan)—1-w, lat. 18° 01' 59", long. 66° 07' 09".

Jayuya—W83AQ, Telemundo of Puerto Rico Inc., 1740 Broadway, 18th Floor, New York, NY 10019 (WKAQ-TV Ch. 2 San Juan)—100-w, lat. 18° 10' 29", long. 66° 35' 30".

Maricao—W82AM, American Colonial Bcstg. Corp., Box S-4189, San Juan, PR 00905 (WSUR-TV Ch. 9 Ponce)—100-w, lat. 18° 09' 07", long. 66° 59' 15".

Maricao, Sabana Grande & San German—W72AO, TPR Television Inc., 345 N. Maple Dr., Suite 285, Beverly Hills, CA 90210 (WKAQ-TV Ch. 2 San Juan)—100-w, lat. 18° 09' 13", long. 66° 59' 27".

Mayaguez—W10BG, Telecinco Inc., Box 43, Darlington Bldg., Mayaguez, PR 00708 (WORA-TV Ch. 5 Mayaguez-Aguadilla)—10-w, lat. 18° 12' 28", long. 67° 08' 47".

Mayaguez—W22AB, Telemundo of Puerto Rico Inc., Box W, San Juan, PR 00936 (WKAQ-TV Ch. 2 San Juan)—1000-w, lat. 18° 13' 26", long. 67° 09' 34".

Orocovia—W56AA, Pegasus Bcstg. of San Juan, Puerto Rico Inc., Box 2050, San Juan, PR 00936 (WAPA-TV Ch. 4 San Juan)—100-w, lat. 18° 12' 43", long. 66° 23' 50".

Sabana Grande—See W72AO, Maricao.

Sabana Grande & San German—W10AS, American Colonial Bcstg. Corp., Box S-4189, San Juan, PR 00905 (WSUR-TV Ch. 9 Ponce)—10-w, lat. 18° 09' 07", long. 66° 59' 15".

San German—See W10AS, Sabana Grande.

San German—W60AA, Western Bcstg. Corp. of Puerto Rico, Box 1200, Mayaguez, PR 00709-1200 (WOLE-TV Ch. 12

Aguadilla-Mayaguez)—100-w, lat. 18° 09' 02", long. 66° 59' 23".

San German—See W72AO, Maricao.

San Sebastian—W38AB, Ponce Television Corp., Isabel Esq. Montaner, Ponce, PR 00731 (WSTE Ch. 7 Ponce)—1000-w, lat. 18° 19' 31", long. 67° 10' 13".

Utua—W08AS, Puerto Rico Public Bcstg. Corp., Box 909, Hato Rey, PR 00919 (WIPR-TV Ch. 6 San Juan)—1-w, lat. 18° 17' 16", long. 66° 41' 10".

Utua—W32AJ, Telemundo of Puerto Rico Inc., 1740 Broadway, 18th Floor, New York, NY 10019 (WKAQ-TV Ch. 2 San Juan)—100-w, lat. 18° 17' 03", long. 66° 43' 34".

Utua—W43AA, Pegasus Bcstg. of San Juan, Puerto Rico Inc., Box 2050, San Juan, PR 00936 (WAPA-TV Ch. 4 San Juan)—100-w, lat. 18° 16' 56", long. 66° 43' 16".

Utua—W70AW, Telemundo of Puerto Rico Inc., 1740 Broadway, 18th Floor, New York, NY 10019 (WKAQ-TV Ch. 2 San Juan), lat. 18° 17' 03", long. 66° 43' 34".

Yauco—W42AA, TPR Television Inc., 345 N. Maple Dr., Suite 285, Beverly Hills, CA 90210 (WKAQ-TV Ch. 2 San Juan)—100-w, lat. 18° 01' 48", long. 66° 52' 31".

Virgin Islands

Charlotte Amalie—W05AS, Group 3 Bcstg. Inc., Box 8 ABC, Sunny Isle Shopping Center, St. Croix, VI 00820 (WSVI Ch. 8 Christiansted)—10-w, lat. 18° 21' 26", long. 64° 56' 50".

Christiansted (various small & rural areas)—W05AW, Virgin Islands Public Television System, Box 7879, St. Thomas, VI 00801 (WTJX-TV Ch. 12 Charlotte Amalie)—10-w, lat. 17° 45' 25", long. 64° 47' 59".

Christiansted—W21AA, Virgin Islands Public TV System, Box 7879, St. Thomas, VI 00801 (WTJX-TV Ch. 12 Charlotte Amalie), lat. 17° 44' 07", long. 64° 40' 46".

Coral Bay—W03AU, Virgin Islands Public TV System, Box 7879, St. Thomas, VI 00801 (WTJX-TV Ch. 12 Charlotte Amalie), lat. 18° 20' 59", long. 64° 44' 23".

Coral Bay-St. Johns—W21AF, Virgin Islands Public Television System, Box 7879, St. Thomas, VI 00801 (WTJX-TV Ch. 12 Charlotte Amalie)—20-w, lat. 18° 20' 59", long. 64° 44' 23".

Fredericksted (surrounding area) & St. Croix—W15AA, Virgin Islands Public Television System, Box 7879, St. Thomas, VI 00801 (WTJX-TV Ch. 12 Charlotte Amalie)—100-w, lat. 17° 43' 16", long. 64° 51' 24".

St. Croix—See W15AA, Fredericksted.

Translators Owned & Operated By Television Stations

As of September 5, 1991

All stations are licensed unless preceded by an asterisk (*) which indicates CP status. These stations are included in the complete listing of Translator Stations which precedes this section.

Alabama

WBMG Birmingham: W04CB Sylacauga.

WBRC-TV Birmingham: W29AO Anniston; W15AP Gadsden.

WTTO Birmingham: W62BG Birmingham.

WIIQ Demopolis: W58AJ Jackson.

WTVY Dothan: *W56AW Fort Walton Beach, FL.

WFIQ Florence: W74AL Guin; W70AN Hamilton; W72AH Winfield.

WTRT Florence: W10BV Ethridge, TN.

WTJP Gadsden: *W53AZ Birmingham.

WAAY-TV Huntsville-Decatur: W368B Bryant.

WDBB Tuscaloosa: *W24AO Anniston; *W04CA Gadsden.

Alaska

KAKM Anchorage: K67AY Bird Point & Girdwood; K39AA Clam Gulch & Homesites along Sterling Highway; K05FW Girdwood; K07PF Homer; K45AB Kaslof; K12LA Kenai & Soldotna; K21AM Ninilchik, Kaslof & Anchor Point; K48AC North Kenai; K49AU Sutton; K47AG Talkeetna.

KIMO Anchorage: K08KA Girdwood; K05FU Sutton.

KTUU-TV Anchorage: K04DS Cooper's Landing & Upper Kenai River area; K09JE Palmer; K30BE Sutton; K0900 Talkeetna.

KTVK Anchorage: K66CF Sutton & Alpine; K04DO Talkeetna.

KYES Anchorage: K06LY Anchorage.

KYUK-TV Bethel: K10KV Alakanuk; K03EA Alakanuk & Mountain Village; K13MX Ariak, Kalskag & Russian Mission; K10JN Cape Newenham & Kongiganak; K12KE Chevak & Hooper Bay; K03EH Crooked Creek; K07LR Eek & Tunutuliak; K10JM Georgetown & Stormy River; K11MX Goodnews Bay; K02JA Kongiganak; K07PC Kotlik; K13NS Kwigillingok & Mekoryuk; K02JC Kwiguk; K09MB Marshall & Pilot Village; K11MG Pitkas & St. Mary's; K07NQ Platinum; K110G Quinhagak; K08ID Tuluksak; K02JB Tununak; K07PT White Bear.

KATN Fairbanks: K13KU Delta Junction; K13MZ Healy, Suntrana & Usibelli.

KTVF Fairbanks: K07NJ Clearwater, Delta Junction & Fort Greeley; K03ED Tanacross & Tok.

KUAC-TV Fairbanks: K05FI Delta Junction; K07ND Healy; K05HI Nenana.

KJUD Juneau: K110X Airport area, Auke Bay, Gastineau Channel & Mendenhall Glacier area; K130C Douglas & Juneau.

Arizona

KAET Phoenix: K64AP Ash Fork, Grand Canyon & Williams; K42AC Clarkdale, Cornville, Cottonwood & Prescott Valley; *K66BS Flagstaff; K55DB Prescott & Chino Valley; *K22BX Show Low & Lakeside.

KNXV-TV Phoenix: K44CN Cottonwood; K52CM Flagstaff; K47DJ Prescott.

KPAZ-TV Phoenix: K57BD Bisbee, Green Valley, Patagonia, Sierra Vista, Sonoita & Tucson; K58AV Cottonwood; K62BA Flagstaff.

KPHO-TV Phoenix: K40AD Clarkdale, Cornville & Cottonwood; K64BI Flagstaff; K59CI Globe & Miami; K09KV Prescott; K27DN Williams-Ash Fork.

KTSP-TV Phoenix: K36AE Clarkdale, Cottonwood & Verde Valley; K68BW East Flagstaff & Leupp; K26DH Flagstaff; K04AI Prescott; K25DP Williams-Ash Fork; K09JZ Winslow.

KTVK Phoenix: K38AI Cottonwood, Clarkdale & Cornville; K60BP Flagstaff; K11LC Prescott.

KUTP Phoenix: K14HG Kingman.

KPNX Phoenix-Mesa: K06AE Prescott.

KUSK Prescott-Phoenix: *K43CO Casa Grande; *K17BU Mesa; K27AN Phoenix; K55EH Phoenix; *K23BY Scottsdale.

KGUN Tucson: K02BW Casas Adobes; K18AC Oro Valley.

KOLD-TV Tucson: K07DA Casas Adobes.

KUAT-TV Tucson: K03FB Clay Springs, Lakeside, Pinedale, Pine Top, Show Low, Snowflake & Taylor; K23CK Duncan.

KVOA-TV Tucson: K64BV Casas Adobes.

Arkansas

KFSM-TV Fort Smith: K67ED Bentonville; K62DQ Fayetteville.

KPOM-TV Fort Smith-Fayetteville: *K34BU Bentonville; *K69ET Watts, OK.

KAIT-TV Jonesboro: K11JW Blytheville.

KETS Little Rock: K13MV Eudora.

KLRT Little Rock: *K26BC Batesville; *K22CH Russellville.

KTHV Little Rock: K13HP Euclid Heights & Hot Springs.

California

KAEF Arcata-Eureka: K20CN Fortuna/Rio Dell; K25CI Klamath; K27BH Lake Shasta.

KCPM Chico: *K32CY Lakehead; K18AO Oroville.

KHSL-TV Chico: K04GG Bieber, Fall River Mills & Little Valley; K13JT Burney & Hat Creek; K13FC Castella; K04BT Castella, Mount Shasta, North Dunsuir & South Dunsuir; K69EN Chester, Greenville & Westwood; K51CA Greenville; K49CT Paradise; K11JU Quincy; K04CM Weed; K64DK Weed & Yreka; K06GZ Whitmore.

KVEA Corona-Los Angeles: K57CD Escondido, Rancho Bernardo & Poway.

KRCB-TV Cotati: *K25AQ Lakeport & Rohnert Park.

KECY-TV El Centro-Yuma: K77AV Desert Hot Springs & Palm Springs.

KIEM-TV Eureka: K04NX Garberville & Redway; K11IQ Orleans; K04NY Rio Dell; K08GR Willow Creek.

KVIQ-TV Eureka: K10HX Garberville; K10FS Rio Dell & Scotia; *K20DB Weaver-ville.

KCET Los Angeles: K06MC Lake Isabella; K55AP Santa Barbara & Santa Ynez Valley (western portion); K61AI Santa Barbara (northeastern section); K47CC Victorville.

KMEX-TV Los Angeles: K39AB Bakersfield.

KCSO Modesto: K09UF Morro Bay.

KMST Monterey-Salinas: K59AY Hollister; K57AV Santa Cruz & environs.

KESQ-TV Palm Springs-Indio: *K27DS Hemet, Joshua Tree, San Jacinto, Snow Peak, Twentynine Palms & Yucca Valley.

KIXE-TV Redding: K83BT Alturas; K13IT Alturas & Canby; K02HC Etna & Fort Jones; *K28DB Fall River Mills & McArthur; K70EL Grenada, Weed & Yreka; *K14HX Lakehead; K28CY Lewiston; K06II Litchfield & Susanville; *K08IC New Pine Creek, OR; K06GR Weed.

KRCR-TV Redding-Chico: K66BY Alturas; K05EQ Bald Mountain, Green Point & Murphy Meadow area; K02FB Bieber, Little Valley & Lookout; *K36BT Blue Lake; K05DQ Burney, Fall River Mills, McArthur & Hat Creek; K04EQ Callahan, Etna, Fort

Jones & Greenvie; K05BR Castella, Mount Shasta, North Dunsuir & South Dunsuir; K15CX Chico; K08FZ Colusa, Maxwell & Williams; K20CO Durham; K10HP Eagle Lake & Spaulding areas; K33DI East Weed; K05DZ Indian Valley (north arm) & Quincy; K02FF Lakehead; K11LD Likely; K03FU Mount Gate, Silverthorn & Bay Bridge area; K05DY O'Brien; K08FO Oroville; K35LW Oroville; K05EM Paradise; K13JG Weed; K34BW Willow Creek; K13LO Yreka & Montague.

KRBK-TV Sacramento-Stockton: K51BP Palermo.

KSBW Salinas-Monterey: K13GS Carmel Valley Village; K02OC Sycamore Flats & Upper Arroyo.

KSCI San Bernardino-Los Angeles: K48AL Poway, San Diego & surrounding areas.

KNSD San Diego: K62AK La Jolla.

KPBS San Diego: K67AM La Jolla; K59AL University of California-San Diego, University City & Torrey Pines.

KRON-TV San Francisco: K300D Santa Rosa.

KICU-TV San Jose: K29AB Salinas & Monterey.

KNTV San Jose: K56BR Palo Alto, Mountain View, Los Altos, Sunnyvale, Saratoga, Los Gatos & San Jose.

KSTS San Jose: *K47DQ Sacramento; K15CU Salinas.

KTEH San Jose: K25AC Capitola, Watsonville, Santa Cruz, Salinas & Monterey; K82BC Morgan Hill; K65AW San Martin.

KSBY-TV San Luis Obispo: K59CD Santa Barbara.

KTBN-TV Santa Ana-Los Angeles: K23AS Aberdeen, WA; K33BT Adelanto, Apple Valley, Phelan, Silver Lake & Victorville; K30CC Alturas; K65CA Arvin & Lamont; K55CN Bakersfield; K53AT Buellton & Solvang; K33AO Coos Bay, OR; K57BT Denver, CO; K60BB Desert Hot Springs; K59DU Grants Pass, OR; W59CA Jackson, MI; *W51BI Kirtland, OR; K21BC Lakeview, OR; K54DN Lancaster; K33DE Little Rock, AR; K57EK Medford, OR; *K26CV Ogallala, NE; K66BM Palm Springs; K57CL Porterville, Reedley & Visalia; K65CJ Santa Maria; K55CC Thousand Oaks; W68CD Toledo, OH; K15CO Visalia & Porterville.

KEYT-TV Santa Barbara: K57BC Morro Bay, Paso Robles & San Luis Obispo; K24AO Santa Barbara; K57BS Santa Barbara, Santa Cruz Island, Ventura & Oxnard.

KCOY-TV Santa Maria: K07H Morro Bay; K10FK San Luis Obispo; K10GR Solvang.

KMPH Visalia-Fresno: K63EC Cathays Valley, Hornitos & Planada.

Colorado

KBDI-TV Broomfield: *K11QJ Boulder; *K61ER Colorado Springs; K68BY Colorado Springs; *K40BV Juanita & Hot Springs; *K34BZ Montrose.

KKTU Colorado Springs-Pueblo: K10LI Canon City; K58BG Eight Mile Ridge & Royal Gorge; K57CB Romeo, La Jara, Manassa, Antonito & Alamosa.

KRDO-TV Colorado Springs-Pueblo: K03CO Alamosa; K44CI Alamosa & Salida; K12ME Canon City; K42CX Cripple Creek; K74DU Mount Massive Trout Club & vicinity.

KRMA-TV Denver: K44CT Boulder; K62CV Boulder; K63DW Colorado Springs.

KUBD Denver: K11SF Austin, TX; K49AY Cheyenne, WY; K49CJ Colorado Springs; K54CQ Fort Collins; K52BS Santa Fe, NM.

KREZ-TV Durango: K06JF Cortez; K68AZ Durango & Hermosa; *K23BT Farmington, NM; K66AV Nutria & Sunetha; K02IL Pagosa Springs.

KREG-TV Glenwood Springs: K23AE Aspen; *K07TD Craig; K07GD Glenwood Springs & rural area; *K28AF Leadville; K07JF New Castle; K13AO New Castle, Rifle, Carbondale, Cattle Creek, Missouri Heights & Glenwood Springs; K02GG Rifle; K08HT Upper Divide Creek.

KJCT-TV Grand Junction: *K35AF Delta; *K41CF Durango; K65CK Glenwood Springs; K45AF Grand Valley; K28AD Montrose; *K36AF New Castle; *K57CR Rifle.

KREX-TV Grand Junction: K13ML Crawford & Hotchkiss; K03EQ Douglas Creek & rural area; K02HW Grand Valley; K44CA Little Cimarron Creek rural area; *K25CO Moab, UT; K06HZ Paonia; K40CS Rulison.

KREY-TV Montrose: K09MR Gateway; K02GC Naturita, Norwood, Nucla & Paradox; K06GQ Norwood; K03FX Placerville; K03AY Ridgway.

KOAA-TV Pueblo-Colorado Springs: K15BX Colorado Springs.

KTSC Pueblo-Colorado Springs: K04KB Aguilar; K55CL Alamosa, La Jara, Manassa, Romeo & Antonito; K59CL Coaldale; K57CY Cotopaxi & Texas Creek; K02KJ Del Norte; K03FR La Veta; K07PA Manitou Springs; K53AR Salida & Buena Vista; K02KI San Luis; K69CX Trinidad, Valdez & Hoehne.

Connecticut

WEDH Hartford: W12BH Waterbury.

WVIT New Britain-Hartford: W59AA West Haven.

District of Columbia

WETA-TV Washington: *W42AV Frederickburg, VA.

Florida

WKCF Clermont: W04CN Cocoa-Rockledge; W39BG Ocala.

WESH Daytona Beach-Orlando: W16AJ Melbourne & Palm Bay.

WPAN Fort Walton Beach: W69AU Mobile, AL.

WCJB Gainesville: W57AN Ocala.

WACX Leesburg-Orlando: W69AY Gainesville/Alachua.

WCIX Miami: W61AA Fort Lauderdale; W19BJ Hollywood.

WTOG St. Petersburg-Tampa: W61AP Okeechobee.

WFSU-TV Tallahassee: W22AD Panama City & adjacent communities.

WFLX West Palm Beach: W50AW Vero Beach; W53AH Vero Beach.

WPTV West Palm Beach: W64AX Vero Beach.

WXEL-TV West Palm Beach: *W66BL Fort Pierce.

Georgia

WCLP-TV Chatsworth-Dalton: W65AD Cedartown; W27AA Draketown; W51AB Flintstone and rural areas of Dade & Walker Counties; W50AB Hiawassee; W35AA Lafayette; W04BJ Young Harris.

WJSP-TV Columbus-Warm Springs: W49AD Carrollton; W48AB Columbus.

WCES-TV Wrens-Augusta: W52AA Carnesville; W60AE Ebarton; W22AC Hartwell & Royston; W68AF Toccoa.

Hawaii

KFVE Honolulu: *K45CT Hilo; K54DC Kailua; *K63DZ Kailua Kona; *K26CX Wailuku.

KGMB Honolulu: K69BZ Lihue; K57BI Waimea.

KHET Honolulu: K63AZ Anahola; K68BE Hanalei & Princeville; K63AJ Kaunakani; K62AQ Kilauea; K67AV Lihue; K63AA Wai'alea; K66AY Waipake.

KHON-TV Honolulu: K55DZ Lihue.

KITV Honolulu: K51BB Lihue.

KWHE Honolulu: K36CT Kailua Kona; K52DQ Kailua Kona; K21AG Wailuku.

KMEB-TV Wailuku, Maui: K67BA Hakalau; K69CF Hawaiian Ocean View Estates; K04FE Hilo; K63BB Naalehu & Pahala; *K34BY Waimea; K63DT Waimea (Kamuela).

Idaho

KAID Boise: K11PB Cambridge & Midvale; K09LO Cascade; K05GO Council; K69CK Crouch & Garden Valley; K13LR Filer, Hansen, Jerome, Kimberly, Twin Falls, Dietrich & Shoshone; K13QF Glenns Ferry; K05FG McCall & New Meadows.

KBCI-TV Boise: K09HN Cambridge; K11GR Cascade; K09HS Glenns Ferry; K04EF Hailey, Ketchum & Sun Valley; K10GQ Huntington, OR; K11LS Jordan Valley, OR; K13IA Lowman; K10FD McCall & New Meadows.

KTVB Boise: K13ST Boise & Colliester; K05DC Cambridge & Midvale; K13GO Cascade; K05DD Glenns Ferry; K13SL Huntington, OR; K13SO McCall & New Meadows.

KIDK Idaho Falls-Pocatello-Blackfoot: K65AZ Albion, Elba & Rupert; K10AW Challis; K11CP Fish Creek, Lava Hot Springs & Portneuf River area; K11LL Hoback Junction, WY; K11GI Jackson, Hoback Canyon & South Fork, WY; K07KS South Park, WY.

KIFI-TV Idaho Falls-Pocatello-Blackfoot: K61AP Albion, Burley & Rupert; K05CJ Challis; K13LY Hoback Junction, WY; K13FZ Jackson, WY; K13CO Lava Hot Springs; K13RV Leadore; K61CI Leadore (north); K12MA Rexburg, St. Anthony & Sugar City; K09LF South Park, WY; K34AW West Yellowstone, MT.

KUID-TV Moscow: K59BW Bonners Ferry; K26AD Coeur d'Alene & Post Falls; K59BA Cottonwood, Craigmont, Grangeville & Nezperce; K11KO Kamiah; K67BX Kellogg; K05GQ Kooskia & Sites; *K10LF Lapwai & Spalding; K64BR Lewiston; *K64BD Priest River & Sandpoint; K57CM Priest River rural area; K69CN Rose Lake & St. Maries.

KIVI Nampa-Boise-Caldwell: *K29BY Ketchum & Hailey; K39CF Rural Mountain Home; K68CO Twin Falls.

KISU-TV Pocatello: K14IC Albion, Burley, Heyburn, Oakley, Paul & Rupert; K12LS Challis & Ellis rural area; K13QE Origg, Tetonian & Victor; K69CL Georgetown; K13QH Irwin & Swan Valley; K59BV Lava Hot Springs; K62BD Malad; K02LR May & Goldberg rural areas; K57BN Montpelier; K57CI Salmon.

KPVI Pocatello-Blackfoot-Idaho Falls: K05HO Ashton; K63BX Burley & Rupert area; K48BM Jackson, WY; K05JD Lava Hot Springs; K13UF Rexburg & St. Anthony; K51AU Twin Falls & Jerome.

KMVT Twin Falls: K09IR Albion, Elba, Idaho rural area & Malta; K59CC Burley, Rupert & Albion; *K69FP Elko, NV; K04EN Glenns Ferry; K57CC Hagerman; *K05HM Hailey; *K57EE Jackpot, NV; K09AQ Ketchum; K13HG Ketchum, Sun Valley & Warm Springs; *K65DZ Wells, NV.

Illinois

WCIU-TV Chicago: W65BT Milwaukee, WI; W33AR Rockford; W69BT South Bend, IN.

WAND Decatur: W68AA Danville.

WSIL-TV Harrisburg: K10KM Cape Girardeau, MO.

WSEC Jacksonville: *W65BV Springfield.

WQPT-TV Moline: W61BV Sterling.

Indiana

WHME-TV South Bend: W15AM Grand Rapids, MI.

WBAK-TV Terre Haute: W42AS Galesburg, IL.

Iowa

KGAN Cedar Rapids-Waterloo: K12EA Decorah; K74CU Iowa City; K13MN Washington.

KWQC-TV Davenport: K79BL Iowa City.

KIIN-TV Iowa City: K38AB Fort Madison & surrounding area; K44AB Keokuk & surrounding area; K54AF Keosauqua & surrounding area; K33AA Ottumwa & surrounding area.

KYIN Mason City: K14AF Decorah.

KOIA-TV Ottumwa: *K34CW Kirksville, MO.

KCAU-TV Sioux City: K80BU Elgin, Elkhorn Valley, Neigh & Tilden, NE; K74CL Inman & O'Neil, NE; K74CE Norfolk, NE.

KMEG Sioux City: K30BP Norfolk, NE; K55FL Spencer; K40CD Storm Lake/Newell.

KSIN Sioux City: K25AA Rock Rapids & surrounding area; K33AB Sibley & surrounding area.

KTIV Sioux City: K39AL Elgin, Elkhorn Valley, Neigh & Tilden, NE; K51CC Inman & O'Neil, NE; K48CH Norfolk, NE.

KRIN Waterloo: K41AD Lansing.

Kansas

KOOD Hays-Russell-Great Bend-Salina: K64BS Concordia; K23BU Goodland; *K39BS Norton; K15CG Oakley; K66CD Phillipsburg; K57EO Studley-Tasco.

KTWU Topeka: K30AL Iola.

WIBW-TV Topeka: K07JL Lawrence; K08ED Marysville; K07GF Topeka.

KAKE-TV Wichita: K69DQ Great Bend; K25CV Hays; K71BO Herington; K20BU Russell; K22CP Salina.

KSAS-TV Wichita: *K14HK Great Bend.

Kentucky

WCVN Covington: W56AT Augusta.

WKHA Hazard: W09AX Cowan Creek, Eolia & Oven Fork; W67AN Letcher; W66AH Mayking & Whitesburg.

O & O Translators—Kentucky

WKMA Madisonville: W55AJ Hawesville; *W57AJ Hopkinsville.

WKMR Morehead: W10AR Louisa.

WKON Owenton: W56AM Falmouth.

WPSD-TV Paducah: W10AH Carbondale, IL.

WKSO-TV Somerset: W12AY Artemus, Barbourville, Boone Heights & Heidrick; W08BL Pineville; W55AL Tompkinsville & surrounding rural area.

Louisiana

WBRZ Baton Rouge: *K56DS Hammond; *K57DI Morgan City.

KNOE-TV Monroe-West Monroe: K18AB El Dorado, AR.

WLAE-TV New Orleans: *W51BC Garyville.

Maine

WCBB Augusta-Lewiston-Portland: W04BS Bethel, Greenwood & Locke Mill; W03AM Bridgton, Harrison & North Bridgton; *W04BT Pittsfield; W14AB Skowhegan, Madison & Anson.

WABI-TV Bangor: W61AO Calais.

WLBZ-TV Bangor: W57AQ Calais; W04AK Waterville.

WAGM-TV Presque Isle: W11AA Madawaska.

WMEM-TV Presque Isle: W04BH Alagash; W04AY St. Francis.

Maryland

WHAG-TV Hagerstown: *W48AR Frederick; W52AS Frederick.

WMDT Salisbury: W27AJ Dover, DE.

Michigan

WCML-TV Alpena: W69AV Leeland & surrounding areas; W46AD Traverse City.

WWTW Cadillac-Traverse City: *W19AY Boyne City; *W17AV Petoskey.

WHTV Jackson: *W29AY East Lansing.

WLUC-TV Marquette: W05AQ Calumet; W76AJ Escanaba; W08BG Iron Mountain; W70AZ L'Anse.

Minnesota

KSAX Alexandria: K24AE Alexandria; K168BQ Brainerd; K69DA Little Falls; K32AE Long Prairie; K20AC Wadena; K14AD Wilmar.

KAWE Bemidji: *W21AN Thief River Falls.

WDIO-TV Duluth: K66BI Aitkin; K57BJ Brainerd; W61AF Grand Marais; K55BR Grand Portage.

WDEE-TV Duluth-Superior, WI: K53BH Grand Portage.

KBJR-TV Duluth-Superior, WI: K82AF Cass Lake; K61BH Deer River; K65BJ Grand Marais; K59BJ Grand Portage.

KDLH Duluth-Superior, Wisconsin: K70DH Aitkin; K74CM Brainerd; K78AK Cass Lake; K59BQ Deer River; K63BI Grand Marais; K57BH Grand Portage.

KEYC-TV Mankato: K19CA St. James.

KARE Minneapolis-St. Paul: *K52DG Bemidji.

KITN-TV Minneapolis-St. Paul: *K53DX Donnelly; K27CW Rochester; K42AV St. James; K38CL Winona.

KMSP-TV Minneapolis-St. Paul: K49CU Walker.

KTTC Rochester: K70DR Blue Earth; K79BK Fairmont; W67CH La Crosse, WI; K74CZ Winona.

KXLI St. Cloud: *K66DJ Austin.

KSTP-TV St. Paul-Minneapolis: K63BW Donnelly & Herman; W63AR Ladysmith, WI; K30AC Marshall; W57AS Spooner, WI; K32AF St. James; K57CN Wabasha; K20AD Worthington.

KBRR Thief River Falls: K26AC Bemidji, ND.

Mississippi

WMAH-TV Biloxi: W45AA Columbia.

Missouri

KRCG Jefferson City: K110J Dresden, Georgetown & Sedalia.

KDEB-TV Springfield: K08GN Kimberling City.

KQTV St. Joseph: *K69FA Athelstan, IA; *K55DH Bethany; K57CP Grant City; K53CS Washington Center.

Montana

KTVQ Billings: K69CM Big Timber & Livingston (eastern rural area); K18AF Bozeman, Belgrade & Manhattan; K70ER Castle Rock & Lama Deer; K06KF Hardin, Crow Agency & rural area (north); K55AJ Heath & surrounding area; *K35AD Joplin; K13X Lewistown; K10GF Miles City; K07HC Sheridan & surrounding rural areas, WY.

KULR-TV Billings: K47DP Lewistown; *K66BR Lexington, Livingston & Paradise Valley; K06FE Miles City.

KTVM Butte: K42BZ Bozeman; K09KH Ennis, McAllister, Watkins & rural area SE of Ennis; K10HZ Pony; K10HL Virginia City.

KXLF-TV Butte: K08GK East Helena, Fort William Henry Harrison, Helena & Lake Helena.

There is no more visible place for your advertising message than the pages of the **Television & Cable Factbook**

KXGN-TV Glendive: K13IG Fairview & Sidney; *K22CD Vida; *K67EB Wolf Point.

KFBB-TV Great Falls: K09HZ Havre; K10FI Helena; K43DC Lewistown.

KRTV Great Falls: K48AJ Joplin; *K45CS Lewistown.

KTGF Great Falls: *K40CF Cut Bank; K52CI Havre.

KOUS-TV Hardin-Billings: K15AD Cody, WY; K17AD Lewistown.

KECI-TV Missoula: K11UJ East Missoula & Upper Rattlesnake area; K10HC Mullan, ID.

KPAX-TV Missoula: *K58DR Libby; *K38CI Whitefish.

Nebraska

KCAN Albion: K56AJ Bassett & Ainsworth.

KTNE-TV Alliance: K06KR Crawford & Fort Robinson State Park.

KMNE-TV Bassett: K10JW Verdigré.

KGIN Grand Island: K25AG Cambridge; K55AF Cozad; K27AJ Gothenburg; K23AH Wallace.

KWNB-TV Hayes Center: *K13VO North Platte.

KHGI-TV Kearney-Hastings-Grand Island: K17CI Beatrice.

KLNE-TV Lexington: K13KB McCook.

KOLN Lincoln: K28AP Neligh; K24AA Newport; K57CZ North Platte; *K34CU O'Neil; K72DQ O'Neil; K69AL Valentine.

KUON-TV Lincoln: K23AA Beatrice; K68AV Blair; K24AC Falls City; K33AC Pawnee City.

KXNE-TV Norfolk: K66AR Decatur; K65AT Neligh; K69BM Niobrara.

KNOP-TV North Platte: K18DH Broken Bow; K35AL Lexington; K21CY Ogallala; K31CP Thedford.

KPNE-TV North Platte: K12HQ Benkelman; K12KI Culbertson; K13NU Stratton; K12KK Trenton; K69BN Wauneta.

KPTM Omaha: K66DM Norfolk.

WOWT Omaha: K61AO Norfolk.

KSTF Scottsbluff-Gering: *K30BV Chadron/Crawford.

KSNB-TV Superior: *K18CD Lincoln.

Nevada

KLAS-TV Las Vegas: K60AN Henderson.

KLVX Las Vegas: K02FM Goodsprings; K07JC Indian Springs; K53DG Laughlin; K02FN Mesquite (Virgin Valley); K02FJ Overton (Moapa Valley); *K23BS Sandy Valley.

KTNV Las Vegas: K11DS Boulder City.

KVBC Las Vegas: K06KD Austin Peak; K58BC Ely & McGill; K57BU Eureka.

KAME-TV Reno: K57CV Carson City; K44BE Fallon; K35AX Hawthorne & Rattlesnake Flats; K34BL Lovelock.

KNPB Reno: K15AN Carson City.

KOLO-TV Reno: K12X Austin; K58AO Crystal Bay & Zephyr Cove; K03DN Ely & McGill; K11JN Reno (shadow area); *K49CK Stead & Lawton.

KRNV Reno: K50CM Carson City & Lake Tahoe (North Shore); K52DN Carson City & Washoe Valley; K13CV Fallon; K33CN South Lake Tahoe, CA.

KTVN Reno: K12GW Carson City & Washoe Valley; K34DL Crystal Bay; K60AS Crystal Bay, NV & Meeks Bay & Rubicon Bay, CA; K06HT Ely; *K11SL Fallon; K43DB Meyers & Stateline, CA; K13PC Tuscarora; K07KH Winnemucca.

New Hampshire

WGOT Merrimack: W58BY Conway & Berlin; W63BA Keene.

New Jersey

WNJS Camden: *W49AT Cape May Court House.

WNJB New Brunswick: W49BE Hackettstown.

New Mexico

KGGM-TV Albuquerque: K59AB Alamogordo & Holloman AFB; K07EB Arenas, Arenas Valley, Central, Fierro, Hanover, Hurley, Pinos Altos, Santa Rita, Silver City & suburban area (north); K67BG Arrey & Derry; K11JO Blanco & Bloomfield; K65BD Carrizozo; K57CF Carrizozo, Oscura & Three Rivers; K44DD Chama; *K49BY Clovis; K57AW Deming & areas northeast & south; K21AX Farmington; K09EP Grants & Milan; K59BD Hornsby Ranch, Montoya & Newkirk; K11AL Las Vegas; *K63DU Lordsburg; K130Y Mescalero; K11NW Mescalero Apache Reservation; K16BZ Ruidoso; K09EQ Taos; K44CJ Tucumcari.

KGWS-TV Albuquerque: *K31BX Carlsbad; K60EH Deming; K39AH Durango, CO; K55DW Farmington; K25DI Silver City.

KNME-TV Albuquerque: *K38DA Aztec; K61BO Bayfield & Ignacio, CO; K62BC Bingham & Carrizozo; K54BN Capulin & Des Moines; K69CH Chama; K60AA Colfax; K63AX Eagle Nest & Moreno Valley; K53AQ El Paso Gas Co. Navajo Compressor Station, AZ; K43AI Farmington; K61BA Fort Wingate & Indian Village; K63BD Gallup; K67CR Grants & Milan; K65BQ Las Vegas; K69CG Mosquero & Roy; K58AZ Nolan & Wootan; K62AP Pagosa Springs, CO; *K44CV Penasco; K74DJ Ramah & Zuni; K20CV Raton; K26CW Raton; K03CZ Red River; K74BO Santa Rosa; K69CI Sheridan; K45CU Shiprock; K68BI Sun-etha, CO; K69CJ Taos; K53BA Tres Piedras; K17BH Truth or Consequences; K68BO Wagon Mound.

KOAT-TV Albuquerque: K34CR Alamogordo & Holloman AFB; K10CG Aztec & Cedar Hill; K09LJ Blanco & Bloomfield; K62CR Bloomfield Hwy., Farmington & Huerfano; K49CZ Caballo; K58AH Capitan, Mescalero & Ruidoso; K43BT Carrizozo; K10N Chinle, AZ; K51DS Deming; K45DH Durango, CO; *K19CM Farmington; K52CR Forrest & McAllister; K08LJ Gallup; K11EV Grants & Milan; K12NH Hobbs; K60BC Hobbs; K74CY Horse Springs; K09AI Las Vegas; K61CN Lordsburg; K63AE Mary Farms, AZ; K57BR Montoya & Newkirk; *K34BA Portales; K13RK Roswell; K62AL Roswell; K08KX Taos; K60DD Tierra Amarilla.

KOB-TV Albuquerque: K06LE Albuquerque; K10MG Albuquerque; K57EB Bloomfield Hwy., Farmington & Huerfano; K09KJ Brazos, Chama, Park View & Tierra Amarilla; K64AS Capitan & Ruidoso; K53BN Capitan, Ruidoso; K51CN Carrizozo; K08HQ Chinle, AZ; K06IS Gallup; K06CU Grants & Milan; K698B Horse Springs Store & ranch area; K06ED Las Vegas; K59CM Lordsburg; K55AL Mesita Del Gato Ranch area; K55CV Montoya & Newkirk; K09KC Santa Rosa Heights; K10KF Silver City.

KOBF Farmington: K53DR Cortez & Mancos, CO; K66BN Durango, CO; K56AI Norwood, Nucia & Naturita, CO; K69AF Shiprock.

KRWG-TV Las Cruces: K67AX Alamogordo, Holloman AFB & Tularosa; K02KG Cliff & Gila; K65BS Garfield, Hatch, Leasburg & Radium Springs; K13UL Hillsboro; K02KP Lordsburg; K12LL Silver City; K59CN Truth or Consequences.

KENW Portales: K67FF Carlsbad; K65CB Forrest & McAllister; K61EM Ruidoso; *K63BR Tucumcari.

KBIM-TV Roswell: K55AC Capitan & Ruidoso; K65BT Clovis; K69CQ Dora; *K10NB Portales.

KOBR Roswell: K55AM Clovis.

KRPV Roswell: K29BD Alamogordo; K63CK Carlsbad; K46CL Hobbs; K66DO Portales; K45BX Ruidoso.

KCHF Santa Fe: K51DM Antonito; *K58DW Taos.

KKTO Santa Fe: K69GA Albuquerque.

KWNM-TV Silver City: K74DO Forrest.

New York

WTEN Albany: W04AE Herkimer; W07AN Middleburg & Schoharie.

WRGB Albany-Schenectady-Troy: W25BP Pittsfield, MA.

WNYT Albany-Troy-Schenectady: W51AE Adams & Williamstown, MA & Bennington, VT; W07AV Gloversville & Johnstown; W36AF Kingston; W07AI Lanesborough, Lenox, Pittsfield & West Pittsfield, MA; W07AG Rutland & West Rutland, VT.

WBNG-TV Binghamton: W42BA Ithaca.

WSKG Binghamton: W58AD Addison; W69AE Almond; W83AL Andes; W69AI Arkville, Fleischmanns & Margaretville; W55AC Avoca & Cohocton; W62AX Belden; W65AN Berkshire & Newark Valley; W57AF Binghamton & Johnson City; W81AH Bloomville & South Kortright; W57AD Cameron; W57AC Canaseraga; W66AD Canistota & Hornell; W56AK Chambers; W83AT Cherry Valley; W81AM Cooperstown, Milford & Portandville; W68AD Corning; W04AZ Davenport, Davenport Center & South Worcester; W67AD Delhi; W63AG East Binghamton; W56AJ East Corning; W67AA East Springfield, Springfield & Springfield Center; W79AY East Worcester, Schenectady & Worcester; W75AQ Edmeston & West Burlington; W30AA Elmira; W58AE Elmira; W67AM Endicott & Vestal; W04AS Gilboa, Grand Gorge, Prattsville & Roxbury; W55AD Greenwood; W56AI Hammondspport; W66AD Harpursville; W66AE Hawleyton; W12AZ Hurter, Lexington, South Jewett & Tannersville; W65CF Ithaca; W76AF Jefferson; W65AK Kattleville; W83AU Laurens & Mount Vision; W62AL Maine & Union Center; W69AH Montour Falls; W04BG Morris & Relay Laurens Site; W62AV Owego; W66AF Pine City; W57AE Prattsburg; W62AK Presho & Lindley; W04BE Salt Springville; W60AD Savona; W59AF Spencer; W07BF Sprout Brook (Montgomery County); W69BP Stamford; W64AP Tioga Center; W69AF Troupsburg; W56AR Van Etten; W62AJ Waverly; W66AG Whitney Point; W56AH Woodhull.

WNED-TV Buffalo: W61AJ Andover; W73AR Arcade, Delevan & Yorkshire; W62AS Belmont & Friendship; W68AJ Bolivar & Richburg; W81AJ Cattaraugus & Little Valley; W62AE Cherry Creek & Ellington; W62AD Clymer; W81AK Ellicottville; W60AC Findley Lake; W81AI Franklinville & Machias; W72AQ Great Valley Twp.; W56AD Kennedy; W76AM Olean; W64AF Sherman; W62AG Sinclairville; W80AK Springville & West Valley; W64AJ Whitesville.

WENY-TV Elmira: W06AR Hornell; *W07BJ Ithaca.

WNBC-TV New York: W57AB New York.

WNYW New York: W64AA Bronx & Upper Manhattan.

WPIX New York: W73AP Bronx & Upper Manhattan.

WNJU New York-Newark, NJ: W62AA New York.

WXTV New York-Paterson, NJ: W47AD Hartford, CT; W35AB Philadelphia, PA.

WWOR-TV New York-Secaucus, NJ: W71AK Bronx & Upper Manhattan.

WCFE-TV Plattsburgh: *W60AO Port Henry & Crown Point; W67AW Ticonderoga; *W25AT Tupper Lake; *W67AY Westport; W67AR Willsboro.

WMHT Schenectady-Albany-Troy: W04BD Glens Falls (vicinity of); W04AJ Middleburg & Schoharie.

WCNY-TV Syracuse: W62AN Nedrow & Onondaga Indian Reservation; W59AU Utica.

WIXT Syracuse: W07BA Nedrow, Onondaga City & Syracuse; W07BD Syracuse (DeWitt section).

WUTR Utica-Rome: W47AV Coopers-town; W64AG Lowville; W68AE Ogdensburg; W63AE Oneonta; W50AA Watertown.

North Carolina

WUNF-TV Asheville: *W52BA Black Mountain; W59AR Brevard, Cedar Mountain & Sherwood Forest; W27AB Canton, Clyde, Hazelwood & Waynesville.

WCCB Charlotte: *W47AR Fort Walton Beach, FL.

WCNC-TV Charlotte: *W29BC Biscoe; W24AY Lilesville & Wadesboro.

WUNG-TV Concord: W05AU Bat Cave, Gerton, Chimney Rock & Lake Lure; W24BA Columbus, Saluda & Tryon; W25AY Jefferson.

WYED Goldsboro: W34BG Fayetteville.

WGGT Greensboro-High Point & Winston-Salem: W63BI North Wilkesboro.

WNCT-TV Greenville-New Bern-Washington: *W05BI Morehead City; W07AR Murphy; W06AZ Ocracoke.

WUNE-TV Linville: W59AD Andrews, Murphy & Robbinsville; W42AX Bakersville; W67AV Bryson City, Ela, Lauada, Alarka, Almond & Stecoah; W27BF Burnsville; W24AU Cashiers; W23AF Cullowhee; W62BA Hayesville, Brasstown & Shooting Creek; W27BD Highlands; W62BB Highlands; *W43AU Marion; W31AN Murphy; W59AK Spruce Pine.

WFXI Morehead City: W46BJ Jacksonville; W64AZ Kinston & Greenville; K56CO Wilmington.

WITN-TV Washington-Greenville-New Bern: *W21AL Morehead City.

WJKA Wilmington: *W25AP Lumberton.

WUNL-TV Winston-Salem: W27AO Boone; W35AD Sparta.

North Dakota

WDAZ-TV Devils Lake-Grand Forks: *K68CZ Pembina.

KFME Fargo: K07NE Lisbon; K02FO Valley City.

WDAY-TV Fargo: K06LD Fergus Falls, MN; K02DD Jamestown.

KTHI-TV Fargo-Grand Forks: K09MF Breckenridge, MN & Wahpeton, ND; K09JM Jamestown; K02GA Lisbon.

KVRR Fargo-Moorhead, MN: K54AT Brainerd, MN; K05IV Park Rapids, MN; K23AJ Devils Lake.

KMOT Minot: K07HU Garrison.

KXJB-TV Valley City-Fargo: K58BP Bowsmork; K10IL Devils Lake; K22AK Devils Lake; K07LF Ellendale; K07W Jamestown; *K30AP Milton; K10IA Oakes.

KUMV-TV Williston: K13PL Glendive, MT.

Ohio

WNEO Alliance: W58AM Youngstown & surrounding area.

WUOC-TV Cambridge: W65AH Loudonville; W69AO Millersburg.

WCET Cincinnati: W58AG Georgetown.

WSTR-TV Cincinnati: W66AQ Dayton.

WVIZ-TV Cleveland: W55AH Chagrin Falls; W64AK Conneaut & surrounding area; W67AL Eastlake & surrounding area; W66AK Gates Mills.

WOSU-TV Columbus: W47AB Mansfield; W31AA Newark.

WPTD Dayton: W17AA Celina & surrounding area; W63AH Maplewood area.

WHIZ-TV Zanesville: W80AA Cambridge; W71AB Coshocton.

Oklahoma

KTEN Ada-Ardmore: K08GD Ardmore; K08KK Paris, TX.

KXII Ardmore & Sherman-Denison, TX: K02EQ Paris, TX.

KWET Cheyenne: K19AA Altus; K56AY Beaver; *K55BV Boise City; K58AX Buf-falo; K56BQ Frederick; K16AB Guymon.

KOET Eufaula: K15AA Hugo; K63BA Idabel.

KETA Oklahoma City: K30AE Alva; K28AC Ardmore; K46AI Durant; K36AB Lawton; K46AH Medford; K38AK Ponca City.

KOKH-TV Oklahoma City: K55DN Ardmore.

KSBI Oklahoma City: *K54DJ Edmond; K21DC Lawton; *K21DF Stillwater; K52DM Wichita Falls, TX.

Oregon

KOAB-TV Bend: *K08LG Silver Lake.

KTVZ Bend: K06LI Chemult & Crescent; K66BC Culver & Madras; K66DC La Pine; K66AZ Prineville & Redmond.

KCBY-TV Coos Bay-North Bend: K33CP Gold Beach; K07KZ Squaw Valley.

KOAC-TV Corvallis: *K55CT Cloverdale & Hebo; K68BA Cloverdale & Pacific City; K66BE Elkton; K68BF Eugene; K68BG Glide, Oakland, Sutherlin & Winchester; K66AS Newport, Seal Rock & South Beach; K11SZ Oakridge; *K02NW Reedsport; K66BF Roseburg; K68BH Scottsburg.

KEZI Eugene: K27CL Coos Bay; K53CU Deer Creek, Garden Valley, Glangary area, Oak, N., N.W., S. & W. Roseburg & Winchester; K11GT Eugene (E & SE), College Hill, Fox Hollow & South Willamette; K11BX Glide, Kleyld Park, Oak Creek Valley & Sutherlin; K07IA Oakland; K06IO Scottsburg; K07L Winston.

KMTR Eugene: K46AS Coos Bay; K13AE Roseburg.

KVAL-TV Eugene: K03DV Crescent, Crescent Lake, Gächrist & Odell Lakes; K04DR Eugene; K58CW Florence; K55DA Newport & Otter Rock; K02DB Scottsburg.

KDKF Klamath Falls: K52AS Altamont/Klamath Falls; K13UR Klamath Falls.

KOTI Klamath Falls: K06LS Chiloquin; K04ES Klamath Falls; K05ET Likely & Alturas, CA; K62BE Midland, Merrill & Keno.

KTVR La Grande: K09OD Adrian, Nyssa, Ontario & Vale; K61BF Enterprise; K61BT Milton-Freewater; K5980 Pendleton & Umatilla County (eastern); *K08KW Richland.

KDRV Medford: K51BV Cave Junction & Selma; *K28CU Fort Dick, CA; K688B Gold Beach; K02IQ Gold Beach, Nesika Beach, North Bank, Squaw Valley & Wedderburn; *K46CH Gold Hill; K15BP Grants Pass; K21BG Jacksonville; K43BJ Ruch & Applegate; K17BA Yreka & Montague, CA.

KOBI Medford: K04ER Applegate Valley; K07JT Brookings; K13HU Callahan, Etna, Fort Jones & Greenview, CA; K07KT Canyonville, Riddle & Tri City; K07PZ Cave Junction; K04EY Chinook Park & Grants Pass; K30BN Coos Bay; K36BX Coos Bay; *K22DS Crescent City, CA; K39CL Culp Creek; K03EI Eagle Point, Seven Oaks, Tolo & White City; K13JQ Empire & North Bend; K25CF Gasquet; K80CO Gold Beach; K02FT Gold Hill; K38CP Grants Pass; K13JR Jacksonville & Old Military Road; K36BL Merlin; *K36CL Merlin; K04HE Montague & Yreka, CA; K34BV Murphy & New Hope; K08AK Port Orford; K13KO Prospect; K62DR Roseburg; K07HS Williams.

KSYS Medford: K02JF Butte Falls; K13PH Cave Junction; K55DQ Gold Hill & Toro; K12KX Grants Pass; K18AN Grants Pass; K07RQ Jacksonville; K04KI Merrill & Main; K13PF Pinehurst; K02JG Prospect; K13PI Ruch & Applegate; K13PE Shady Cove; K02JJ Williams.

KTVL Medford: K07PU Altamont, Klamath Falls & Pelican City; K60AR Alturas & Likely, CA; K64DU Applegate & Ruch; K02EK Applegate Valley; K04EO Ashland,

Phoenix & Talent; K12FV Azalea, Glendale & Wolf Creek; K02DV Bridgeview, Cave Junction & O'Brien; K10LR Brookings; K04JQ Butte Falls; K06KA Callahan, Etna, Fort Jones & Greenview, CA; K60BJ Carpenterville; K02CN Castella, Dunsmuir & Mount Shasta, CA; K24BV Cave Junction; K48BS Glendale & Wolf Creek; K17BJ Gold Beach; K04JZ Gold Hill; K02DP Grants Pass & Merlin; K40BL Hugo & Merlin; K02IC Jacksonville; *K60BH Midland, Merrill & Keno; K20BI Nesika Beach; K14GT Port Orford; K03BZ Rogue River; K04JP Williams; K06GP Yreka, CA.

KATU Portland: *K26DB Astoria; *K42CZ Lincoln City; K54AP Prineville; *K29CI Prineville & Redmond; K62AJ Terrebonne; K61BX The Dalles, OR & Goldendale, WA.

KGW-TV Portland: ~K26AY Corvallis; ~K29AZ Newport; K08KN Prineville.

KOIN-TV Portland: *K34DCT Astoria; ~K11SE Bend; *K38CZ Lincoln City-Newport; *K31CR Prineville; K52AK Prineville & Redmond; K65AE Terrebonne; K64BK The Dalles.

KOPB-TV Portland: K65CH Arlington; K59BX Astoria, OR-Grays River & Lebam, WA; K36BA Burns; K17AA Coos Bay, Coquille & North Bend; K61BY Dufur & The Dalles, OR & Goldendale, WA; K55CM Gold Beach; K10NF Halfway; K63BS Heppner, Echo, Lexington & Long Creek; K68AJ Hood River, OR & Bingen & White Salmon, WA; K68CB John Day & Mount Vernon; K19BK Lakeview; K09VC Paisley; K61BU Port Orford; K68AE Prineville & vicinity; K62BF Seaside & Cannon Beach.

KPTV Portland: K44AH Prineville; K57CH Terrebonne; K69AH The Dalles, OR & Goldendale, WA.

KPIC Roseburg: K07PP Camas Valley; K11GH Canyonville, Riddle & Tri City; K58DA Glendale; K13HM Myrtle Creek; K12IA Oakland & Union Gap; K02AU Sutherlin.

Pennsylvania

WATM-TV Altoona: *W68AG Altoona (Pleasant Valley & west side of business district); *W39AI Youngstown, OH.

WICU-TV Erie: W43BB Jamestown, NY; *W56BS Meadville; *W48AL Warren.

WPCB-TV Greensburg-Pittsburgh: W51AO Brookville.

WTF-TV Harrisburg: W38AN Chambersburg; W59CC Reading.

WHP-TV Harrisburg-York: W70BA Williamsport.

WHTM-TV Harrisburg-York-Lebanon: W72AM Duboisstown, Montoursville & South Williamsport; W62AU York.

WWCP-TV Johnstown: W57AH Altoona (Fairview-Wehwood section); W63AJ Huntingdon; W65AL Martinsburg; W59AI State College.

WGAL Lancaster: W13BJ Williamsport; W80AJ Williamsport. †

WNEP-TV Scranton & Wilkes-Barre: W26AD Allentown-Bethlehem; W32AD

Some 23,705 key industry people can see your message when you advertise in the Television & Cable Factbook

Clarks Summit, Dalton & Waverly; W61AG Minersville, Port Carbon & Pottsville; W33AQ Palmerton, Slatedale & Slatington; W66AL Stroudsburg; W08CO Towanda; W69CE Towanda; W20AD Williamsport.

WYOU Scranton & Wilkes-Barre: W10BW Bailey Corners; W19AR Clarks Summit; W61BU Lock Haven; W54AV Mansfield; W66AI Minersville, Port Carbon & Pottsville; W60AH Stroudsburg; W55AG Williamsport.

WVIA-TV Scranton, Wilkes-Barre & Hazleton: W65AA Canton & Troy areas; W48AQ Clarks Summit, Dalton, Scranton (parts) & Waverly; W25AQ East Towanda, Towanda & Wysox; W62AO Hawley & Paupack; W80AM Honesdale; W77AI Laceyville & Wyalusing; W56AQ Lake Ariel, South Canaan & Waymart; W63AB Mansfield & neighboring area; W66AB Mehoopany, Meshoppen & Tunkhannock; W59AE Pine Grove.

WBRE-TV Wilkes-Barre & Scranton: W38AC Clarks Summit, Dalton, Scranton (parts), Waverly & Dickson City; W72AI Minersville, Port Carbon & Pottsville; W73AA Palmerton, Slatedale & Slatington; W64AL Stroudsburg; W76AK Williamsport.

Rhode Island

WSBE-TV Providence: W62AB Westerly.

WLNE Providence-New Bedford, MA: W22AR Fall River, MA; W48AE Providence; W54AW Woonsocket.

South Carolina

WAXA Anderson: *W66AR Greenville.

WCIV Charleston: W18AR Charleston.

WOLO-TV Columbia: W17AE Orangeburg.

WRLK-TV Columbia: W55AA Rock Hill.

WPDE-TV Florence: W68BZ Myrtle Beach.

WGGS-TV Greenville: W31AZ Hendersonville, NC.

WHNS Greenville-Spartanburg & Asheville, NC: W68CB Black Mountain, NC; W57BG Canton-Waynesville, NC; W41AU Enka, NC; W69CD Enka, NC; W14AS West Asheville, NC.

WLOS Greenville-Spartanburg & Asheville, NC: W05AE Addie, Sylva, Cullowhee & Dillsboro, NC; W11AQ Andrews, Marble, Robbinsville & Topton, NC; W06AQ Bat Cave, Chimney Rock, Gerton & Lake Lure, NC; W12AQ Black Mountain, NC; W05AP Brasstown & Murphy, NC;

W08AN Bryson City, Ela, Alarka-Lauada (portions) & Almond-Stecoah (portions), NC; W12AU Burnsville, NC; W06AD Cashiers & High Hampton (portions) & Sapphire Valley, NC; W05AF Cherokee Indian Reservation, NC; W05AC Columbus & Tryon, NC & Landrum, SC; W11AJ Franklin, NC; W10AP Garden Creek, Marion, Providence & West Marion, NC; W12BD Greenlee & Old Fort, NC; W02AQ Greenville (portion) & contiguous area; W12AR Hazelwood & Waynesville, NC; W10AT Highlands, NC; W45AO Highlands, NC; W12CI Hot Springs, NC; W06AP Maggie Valley & Soco Valley, NC; W06AL Oteen, Swannanoa & Warren Wilson College, NC; W05AO Pickens; W06AN Sapphire Valley, NC; W11AP Spartanburg (portion); W06AD Spruce Pine, NC.

WSPA-TV Greenville-Spartanburg & Asheville, NC: W11AN Alarka-Almond-Lauada, Bryson City, Greens Creek-Savannah-Gay & Whittier-Birdtown, NC; W09AY Asheville, NC; W08BP Beaver Dam Creek Valley, Elk Mountain & Woodfin, NC; W10AD Black Mountain, Montreat, Ridgecrest & Swannanoa, NC; W02AG Brevard, NC; W02AT Burnsville, NC; W08AO Canton, Lake Junaluska & Maggie Valley, NC; W08AT Cherokee, Shoal Valley & Soco Valley, NC; W09AE Clayton & Mountain City, GA; W09AF Cullowhee, Dillsboro, Love Field, Sylva & Webster, NC; W09AG Franklin, NC; W10AJ Greenville (north); W08BJ Marion & Old Fort, NC; W02AH Mars Hill, NC; W08AX Marshall, NC; W08BF Micaville & Spruce Pine, NC; W09AD Waynesville, NC; W09AR Weaver-ville, NC.

WYFF-TV Greenville-Spartanburg & Asheville, NC: W05AR Alarka, Bryson City & Ela, NC; W08BH Andrews & Robbinsville, NC; W11AX Bat Cave, Chimney Rock, Gerton & Lake Lure, NC; W10AL Big Cove & Cherokee, NC; W09AS Burnsville, NC; W11AU Canton, Clyde & Lake Junaluska, NC; W06AE Clayton & Mountain City, GA; W11AH Columbus & Tryon, NC; W02AF Cullowhee, Dillsboro & Sylva, NC; W08AK Drexel, Morganton & Valdese, NC; W03AK Ela & Whittier, NC; W06AJ Franklin, NC; W06AI Marion, NC; W10AK Spruce Pine, NC.

WGSE Myrtle Beach: W51AT Georgetown.

South Dakota

KDSD-TV Aberdeen: K07JD Aberdeen.

KPSD-TV Eagle Butte: K19CG Belle Fourche; K04GW Spearfish.

KDLO-TV Florence-Watertown: *K34CO Leola.

KDLT Mitchell-Sioux Falls: K46CB Sioux Falls; K48CB Sioux Falls.

KTSD-TV Pierre: *K23BR Chamberlain; K61AS Pickstown.

KBHE-TV Rapid City: K64AL Edgemont; K06HG Pine Ridge; K55AV Pringle; K13PN Wasta.

KOTA-TV Rapid City: K13HY Deadwood; K06JM Gillette, WY; K02NT Scottsbluff, NE.

KPLO-TV Reliance: K69DJ Phipp & Kadoka.

KELO-TV Sioux Falls: K57BX Lake Andes; *K28BQ Marshall, MN.

KSFY-TV Sioux Falls: K07QL Mitchell.

KUSD-TV Vermillion: K09UN Mitchell; K55BG Wagner.

Tennessee

WDEF-TV Chattanooga: W07AE Lookout Mountain.

WINT-TV Crossville: W28AA Cookeville.

WJHL-TV Johnson City-Kingsport, TN-Bristol, VA: W07BC Big Stone Gap, East Stone Gap, Little Stone Gap & Little Italy Bottom, VA; W13AR Marion, VA.

WKPT-TV Kingsport-Johnson City, TN-Bristol, VA: W60AG Abingdon, VA; W07BK Gate City & Weber City, VA; W51AU Greeneville; W25AE Kingsport; W04BL Pennington Gap, VA; W04AX Whitesburg, KY; W03AJ Wytheville, Dockett, Rural Retreat, Fort Chiswell, Max Meadows, Jackson Ferry & Austinville, VA.

WBIR-TV Knoxville: W05AT Andrews, NC; W04AC Annville, Gray Hawk, McKee & Tyner, KY; W07AM Coalfield, Fork Mountain, Petros & Wartburg; W08AZ Cumberland, Lynch & Totz, KY; W04BC Gatlinburg; W04BM La Follette; W04AH Middleboro, KY; W07AC Pennington Gap, VA; W04BA Robbinsville, Stecoah, Tuskegee & Yellow Creek, NC.

WXOT-TV Knoxville: W12AV Gatlinburg; W13CK Oneida-Huntsville.

WREG-TV Memphis: K62DA Malden, MO.

Texas

KAMR-TV Amarillo: K45BF Clovis, NM; K25CP Kress.

KCIT Amarillo: K35CG Bovina; K31CD Canadian; K47DH Clovis, NM; K36CD Memphis; K27BZ Wellington.

KFDA-TV Amarillo: K63CA Bovina & rural area; K26CD Clovis, NM; K67CS Dora & Portales, NM; K41CA Kress.

KVII-TV Amarillo: K57CW Bovina & Friona; K43BU Clovis, NM & Farwell, TX; K36CC Kress.

KXAN-TV Austin: K49CY Austin; K40CT San Marcos.

KNCT Belton: K34AB Waco.

KTFH Conroe: K33DB Houston.

KOBC-TV El Paso: K36CK Alamogordo, NM; K02ES Fort Bayard, Santa Rita & Silver City, NM; K61AV Las Cruces & Organ, NM.

KINT-TV El Paso: K39CV Ruidoso, NM.

KTSM-TV El Paso: K75CQ Alamogordo & Holloman AFB, NM.

KVIA-TV El Paso: K40BP Alamogordo, NM; K55BT Deming, NM; K55CB Hobbs, NM; K57BV Las Cruces & Organ, NM; *K23BQ Truth or Consequences, NM.

KJTV Lubbock: K47CF Hobbs, NM; K64CK Matador & Roaring Springs; K66DB Seminole; K07TZ Snyder; K69FQ Snyder; K79BB Snyder.

KMID-TV Midland & Odessa: K12FM Fort Stockton.

KOCV-TV Odessa: K44CS Monahans.

KOSA-TV Odessa: K10HH Big Springs.

KTXS-TV Sweetwater-Abilene: K72DU Brownwood; K55AA San Angelo.

KCEN-TV Temple-Waco: K63DL Bryan & College Station.

KJTL Wichita Falls: K47DK Grandfield, OK.

Utah

KULC Ogden: K25DL Park City; K18DF Price; K36CB Richfield; K22DM Summit County (rural areas); *K21CI Washington County.

KSL-TV Salt Lake City: K69EW Beaver County (rural), Hamilton Fort & Newcastle; K13NY Brigham City; K13NF Nephi; K13CN Park City; K13HI Salt Lake North Beach.

KSTU Salt Lake City: K56BB Aurora & Juab County (rural); K59BS Hamilton Fort, Milford, Minersville & Newcastle; K35CK Price; K43CC Santa Clara.

KTVX Salt Lake City: K51BK Aurora & Juab County; K65EP Beaver County (rural), Hamilton; K80CE Beaver County (rural), Hamilton Fort, Milford & Newcastle; K66AA Duchesne County (rural) & Spring Glen.

KUED Salt Lake City: K57AQ Alton & Kane County (rural); K56AZ Antimony; K63BY Beaver County (rural) & Milford; K40AF Blanding & Monticello; K18CG Boulder; K07JV Circleville, Junction & Kingston; K4980 Columbia; K34AN Ephraim, Fountain Green & Marti; K63BF Garden City & Laketown; K07JW Garfield County rural area & Panguitch; K56BP Hatch; K56AE Heber; K06IM Henefer; K55CS Huntsville; K49AO Juab & Sanpete Counties (rural); K07ES Kanab; K698G Long Valley Junction; K1680 Milford & rural Beaver County; K60BU Orangeville & rural Emery County; K55BS Randolph & Woodruff; K42AJ Richfield, Monroe & rural Sevier County; K55BO Summit County (rural); K65AD Summit County; K57CK Tabiona & Myton; K22DE Tooele; K40AH Torrey; K62BR Virgin; K47AK

Washington & rural Washington County; K65AL Wayne County (rural).

KUTV Salt Lake City: K53CF Aurora & Juab County; K67AA Beaver County (rural), Hamilton Fort & Newcastle; K64BO Delta; K64AA Spring Glen.

KXIV Salt Lake City: *K26DJ Cedar City; K19CP Evanston, WY; K18DL Logan; K33DM Park City; *K24CY St. George.

Vermont

WCAX-TV Burlington: W62AT Belows Falls; W69AD Bennington, Manchester, Manchester Center & Manchester Depot; *W69AP Brattleboro; W69AR Rutland.

WETK Burlington: W53AS North Bennington & Pownal.

WVNY Burlington, VT-Plattsburgh, NY: W55AI Lake Placid, NY; W66AJ Lyon Mountain & Standish, NY; W60AF Malone, NY; W61AE Newport; W63AD Rutland.

WNNE-TV Hartford, VT-Hanover, NH: W65AM Lebanon, NH & White River Junction, VT; *W38BJ Rutland.

WVTA Windsor: W36AX Bennington, Dorset & Manchester; W76AJ Dover & Wilmington.

Virginia

WVIR-TV Charlottesville: W67AF Staunton.

WHSV-TV Harrisonburg: W64AO Charlottesville.

WSET-TV Lynchburg: W05AA Roanoke.

WCVE-TV Richmond: W77AE Chase City, Mecklenburg County (rural) & South Hill; W74AU Cobbs Creek; W66BI Danville; W71AH Halifax & South Boston; W79AX Heathsville; W70AP Lovingson; W73AS Oak Grove; W39AK Rockfish Valley; W60BM Rustburg.

WCVW Richmond: W76AG Albemarle County rural area & Charlottesville; W79AT Chase City, Mecklenburg County (rural) & South Hill; W76AN Cobbs Creek; W83AJ Danville; W73AJ Halifax & South Boston; W81AL Heathsville; W75AI Lovingson; W75AP Oak Grove; W78AG Rustburg.

WTVR-TV Richmond: W05BH Staunton.

WBRA-TV Roanoke: W80AN Amherst; W69AK Bland; W74AP Galax; W67AB Garden City & Sugar Loaf areas.

WDBJ Roanoke: W04AG Garden City, Hidden Valley, South Salem & Sugar Loaf.

WSLS-TV Roanoke: W02AE Garden City, Hidden Valley, South Salem & Sugar Loaf.

WPPT Staunton: W19BB Charlottesville; W49AV Culpeper, Madison & Ruckersville; W42AC Front Royal, Strasburg & Winchester; W38AV Luray; W08CW Monticello.

Washington

KWSU-TV Pullman: K10NQ Grandview & Prosser.

KING-TV Seattle: K69BR Grays River & Lebam.

KIRD-TV Seattle: K54AO Bremerton; K53AZ Bunker, Centralia & Chehalis; *K58BW Everett; K46AJ Olympia; K78BM Point Pulley & Puget Sound (surrounding west shoreline); K61CG Port Angeles; *K69FL Puyallup; K02EO Seattle (Beach Dr. area).

KTZZ-TV Seattle: *K48DM Bellingham; K27CI Everett; K36BF Hoquiam; K25CH North Bend; K34CC Port Angeles.

KSTW Seattle-Tacoma: K15DE Ellensburg & Kittitas; K02CU Lake Washington; *K41CU Port Townsend; *K43DF Wenatchee.

KAYU-TV Spokane: K44CK Chelan; K69BF Colockum, Stemit & Wenatchee rural areas; K09UP Coville; K19BY Grangeville, ID; K47BW Lewiston, ID & Clarkston, WA; K31AH Okanogan, Omak, Pine Creek area & Tunk Valley; *K19AU Omak & Okanogan; K66BW Pasco; K20BZ Sandpoint, ID; K35BJ Tonasket-Elisford.

KREM-TV Spokane: *K31CS Coeur d'Alene, ID; K45AC East Wenatchee & Wenatchee.

KXLY-TV Spokane: K09FZ East Valley area, Minnehaha Park area & Spokane; K11NU East Valley, Pasadena Park & Spokane; K11NT Long Lake & Suncrest; K11GD North Spokane; K09NN Northwest Pacific Heights (Spokane); K10KI Spokane (NW section); K13HE Spokane (west sections).

KTPS Tacoma: K65BU Grays River & Lebam.

KCPQ Tacoma-Seattle: K25CG Aberdeen; K42CM Centralia/Chehalis.

KPDX Vancouver: K17CP Astoria, OR; K18DB Newport, OR; *K21DE Seaside, OR; *K35CR Tillamook, OR.

West Virginia

WVAH-TV Charleston-Huntington: *W32AG Pikeville, KY.

WPBY-TV Huntington: W57AG Parkersburg.

WNPB-TV Morgantown: W48AA Grant County, Keyser & Mineral County (rural area); W41AO Hampshire & Morgan County rural area; W44AA Martinsburg; W69AC Romney; W41AA Wheeling.

Wisconsin

WBAY-TV Green Bay: W75AJ Fond du Lac.

WLUK-TV Green Bay: W40AN Escanaba, MI.

O & O Translators—Wisconsin

WPNE Green Bay: W54AR Fence & Florence; W55AD Washington Island Twp., Ellison Bay & Upper Door County.

WHLA-TV La Crosse: *W49AG Bloomington.

WKBT La Crosse: K12DZ Prairie du Chien, WI & McGregor, IA.

WHWC-TV Monomie: *W39AE Armstrong Creek; W39AF Grantsburg; W55AP River Falls.

WISN-TV Milwaukee: W70AO Fond du Lac.

WVTV Milwaukee: W28AR Racine.

WHRM-TV Wausau: W64AU Adams & Friendship.

WSAW-TV Wausau: W57AR Sawyer & Vilas County.

WJFW-TV Wausau-Rhineland: W27AU Wausau; W29AP Wausau.

Wyoming

KFNB Casper: K11RN Douglas.

KGWC-TV Casper: K68DC Clareton.

KTWO-TV Casper: K69DD Bondurant; K56BT Jackson; K22CI Lander; K61DX Laramie; K21CV Rawlins & Sinclair; K55BL Sheridan; *K35CV Shoshoni.

KGWN-TV Cheyenne: K08IQ Laramie.

KCWC-TV Lander-Riverton: K25AU Dubois; K28CH Gillette; K50BL Jackson; K22BK Rock Springs; K26BE Sheridan; K04NR Teton Village; K14HH Teton Village.

Guam

KGTF Agana: K04JG Merizo.

Puerto Rico

WOLE-TV Aguadilla-Mayaguez: W60AA San German.

WCCV-TV Arecibo: W63BF Aguada.

WPRV-TV Fajardo: W56BC Fajardo.

WORA-TV Mayaguez-Aguadilla: W10BG Mayaguez.

WSTE Ponce: W58AA Caguas; W38AB San Sebastian.

WSUR-TV Ponce: W10AN Aguadilla; W82AM Maricao; *W10AS Sabana Grande & San German.

WAPA-TV San Juan: W49AC Adjuntas; W56AA Orocovis; W43AA Utuado.

WIPR-TV San Juan: W08AS Utuado.

WKAQ-TV San Juan: W68BU Adjuntas; W32AA Aguada & Aguadilla; W09AT Fajardo; W83AO Jayuya; W72AO Maricao, Sabana Grande & San German; W22AB Mayaguez; W32AJ Utuado; W70AW Utuado; W42AA Yauco.

Virgin Islands

WTJX-TV Charlotte Amalie: W05AW Christiansted (various small & rural areas); W21AA Christiansted; W03AU Coral Bay; *W21AF Coral Bay-St. Johns; *W15AA Fredericksted (surrounding area) & St. Croix.

WSVI Christiansted: W05AS Charlotte Amalie.

Canadian Television Stations

Covering All Stations in Operation August 1991

Repeater stations are listed at the end of each Province alphabetically by city of license, with call letters, channel number, licensee, station or network repeated (in parentheses) & power.

Alberta

CBRT

Calgary

(Ch. 9)

English Outlet

Network Service: CBC.

Licensee: Canadian Bcstg. Corp., 1500 Bronson Ave., Ottawa, Ont.

Studio: 1724 Westmount Blvd., Box 2640, Calgary, Alta. T2P 2M7.

Telephone: 403-283-8361. Telex: 038-21604.

Technical Facilities: Channel No. 9 (186-192 MHz). Authorized power: 178-kw visual, 35.6-kw aural. Antenna: 1135-ft. above av. terrain, lat. 51° 03' 54", long. 114° 12' 47".

Transmitter: Calgary.

AM Affiliate: CBR, 50-kw, 1010 kHz.

FM Affiliate: CBR-FM, 100-kw, 102.1 MHz.

Ownership: Canadian Bcstg. Corp.

Began Operation: September 1, 1975.

Represented (sales): CBC National Selective Television Sales (Canada); Canadian Standard Broadcast Sales Inc. (U.S.).

Personnel:

Pat Reilly, Location Manager.
B. Shiell, Sales Manager.
Len Perry, Senior News Producer.
Jane Chamberlin, Communications Officer.
Harry Wagter, Communications Officer.

Rates: On request.

CKKX-TV

Calgary

(Ch. 2)

Network Service: None, independent.

Licensee: Calgary Television, 222 23rd St. NE, Calgary, Alta. T2E 7N2.

Studio: 222 23rd St. NE, Calgary, Alta. T2E 7N2.

Telephone: 403-235-7727. Fax: 403-248-0252.

Technical Facilities: Channel No. 2 (54-60 MHz). Authorized power: 100-kw visual, 20-kw aural. Antenna: 989-ft. above av. terrain, 668-ft. above ground, 4843-ft. above sea level, lat. 51° 04' 24", long. 114° 15' 34".

Transmitter: Old Banff Coach Rd.

Multichannel TV Sound: Stereo only.

Satellite Earth Stations: Andrew, 4.5-meter C-band; Andrew, 4.5-meter Ku-band; Agile Omni, M/A-Com receivers.

News Service: ISN.

Ownership: Westcom TV Group Ltd.

Began Operation: October 2, 1954. Sold to present owner by Selkirk Communications 1990.

Represented (sales): Western Broadcast Sales (Canada); All-Canada Radio & Television Ltd. (U.S.).

Personnel:

Jim Bagshaw, President.
Noel Wagner, Vice President & General Manager.
Dave Bates, Vice President, Sales.
William McCambly, Vice President, Engineering.
Gus Downe, Vice President, Finance.
Hugh Delaney, General Sales Manager.
Roy Mullett, Local Sales Manager.
Wayne Bill, News Director.
Boyd Ash, Program/Marketing Director.

Rates: On request.

CFCN-TV

Calgary

(Ch. 4)

Network Service: CTV.

Licensee: CFCN Television, Broadcast House.

Studio: Broadcast House, Postal Station E, Calgary, Alta. T3C 3L9.

Telephone: 403-246-7111.

Technical Facilities: Channel No. 4 (66-72 MHz). Authorized power: 100-kw visual, 50-kw aural. Antenna: Directional, 700-ft. above av. terrain, 515-ft. above ground, 4440-ft. above sea level, lat. 51° 03' 37", long. 114° 10' 13".

Transmitter: Broadcast House, Calgary.

AM Affiliate: CFCN, 50-kw, 1060 kHz.

News Services: Broadcast News, Canadian Press.

Ownership: CFCN Communications Ltd.

Began Operation: September 9, 1960.

Represented (sales): Paul Mulvihill Limited (Toronto, Montreal & Vancouver); Brydson Spot Sales Inc. (U.S.).

Personnel:

E. W. (Ted) Chapman, President, CFCN Communications Ltd.
Terry Coles, President & General Manager, TV Division.
Bruce Nelson, Vice President, Programming.
Ken Degerness, Vice President, Operations.
George Gorzo, Vice President, Sales.

Canadian TV Stations—Alberta

Richard Coleman, Director of Engineering.
Glen Grice, Retail Sales Manager.
Paula Hyman, Traffic Manager.

Highest 30 Sec. Rate: \$1700.

CBXFT

Edmonton

(Ch. 11)

French Outlet

Network Service: SRC.

Licensee: Societe Radio-Canada, 1500 Bronson Ave., Ottawa, Ont.

Studio: 8861 75th St., Edmonton.

Mailing Address: Box 555, Edmonton, Alta. T5J 2P4.

Telephone: 403-468-7500. Fax: 403-468-7792.

Technical Facilities: Channel No. 11 (198-204 MHz). Authorized power: 90-kw visual, 9-kw aural. Antenna: Omnidirectional, 474-ft. above av. terrain, 385-ft. above ground, 2785-ft. above sea level, lat. 53° 30' 53", long. 113° 17' 07".

Transmitter: 8-mi. SE of Edmonton.

AM Affiliate: CHFA, 10-kw, 680 kHz (CBC).

Ownership: Societe Radio-Canada.

Began Operation: March 1, 1970.

Personnel:

Denis Lord, Regional Director of French Services In Alberta.
Hugette Grenier, Sales Manager.
Pierre Noel, Regional Communications Manager.
D. Collette, Director of Radio.

Rates: No rate card available; carries network commercials.

CBXT

Edmonton

(Ch. 5)

English Outlet

Network Service: CBC.

Licensee: Canadian Bcstg. Corp., 1500 Bronson Ave., Box 8478, Ottawa, Ont. K1G 3J5.

Studio: 8861 75th St., Edmonton, Alta. T6C 4G8.

Telephone: 403-468-7500.

Technical Facilities: Channel No. 5 (76-82 MHz). Authorized power: 318-kw visual, 34.3-kw aural. Antenna: 669-ft. above av. terrain, 580-ft. above ground, 2980-ft. above sea level, lat. 53° 30' 53", long. 113° 17' 07".

Transmitter: Sherwood Park.

AM Affiliate: CBX, 50-kw (DA-2), 740 kHz (CBC).

FM Affiliate: CBX-FM, 40-kw, 90.9 MHz.

Ownership: Canadian Bcstg. Corp.

Began Operation: October 1, 1961.

B-274

Represented (sales): CBC National Selective Television Sales (Canada); Canadian Standard Broadcast Sales Inc. (U.S.).

Personnel:

Ron Smith, Regional Director for the Province of Alberta.
Eric Upton, Regional Sales Manager, Edmonton.
John Parker, Regional Engineer.
John Luff, Manager of Communications, Edmonton.
Bill Mitchell, Director of Television.
Richard Bronstein, News Director.

Rates: On request.

CFRN-TV

Edmonton

(Ch. 3)

Network Service: CTV.

Licensee: Sunwapta Bcstg. Ltd., Postal Station E, Broadcast House, Edmonton, Alta. T5P 4C2.

Studio: 18520 Story Plain Rd., Edmonton, Alta. T5S 1A8.

Mailing Address: Broadcast House, Postal Station E, Edmonton, Alta. T5P 4C2.

Telephone: 403-483-3311. Fax: 403-486-5121.

Technical Facilities: Channel No. 3 (60-66 MHz). Authorized power: 250-kw visual, 50-kw aural. Antenna: 720-ft. above av. terrain, 800-ft. above ground, 3166-ft. above sea level, lat. 53° 23' 06", long. 113° 12' 48".

Transmitter: Looma, Alta., 7-mi. SE of Edmonton.

AM Affiliate: CFRN, 50-kw, 1260 kHz.

FM Affiliate: CKXM, 100-kw, 100.3 MHz (No. 262), 482-ft.

News Services: Broadcast News, Canadian Press.

Ownership: Sunwapta Broadcasting Ltd.; Subsidiary of Electrohome Ltd.

Began Operation: October 17, 1954.

Represented (sales): Radio-Television Representatives Ltd. (Canada); Harlan G. Oakes & Associates Inc. (U.S. West Coast).

Personnel:

Bruce E. Cowie, President.
Jack Little, Television Station Manager.
B. W. Hogle, News & Public Affairs Manager.
D. J. Troughton, Promotion Director.
S. L. Knaga, Manager of Engineering.

Highest 30 Sec. Rate: \$1800.

CITV-TV

Edmonton

(Ch. 13)

Network Service: None, independent.

Licensee: Westcom TV Group Ltd.

Studio: 5325 104th St., Edmonton, Alta. T6H 5B8.

Telephone: 403-436-1250. Fax: 403-438-8448.

Technical Facilities: Channel No. 13 (210-216 MHz). Authorized power: 325-kw visual, 32.5-kw aural. Antenna: 1115-ft. above av. terrain, 915-ft. above ground, 3390-ft. above sea level, lat. 53° 23' 06", long. 113° 12' 48".

Ownership: Western International Communications Ltd.

Began Operation: September 1, 1974.

Represented (sales): Western Broadcast Sales.

Personnel:
Harold A. Roozen, President.

Highest 30 Sec. Rate: \$1200.

CISA-TV
Lethbridge
(Ch. 7)

Network Service: None, independent.

Licensee: Lethbridge Television Ltd.

Studio: 1401 28th St. N, Lethbridge, Alta. T1J 4A4.

Mailing Address: Box 1120, Lethbridge, Alta. T1J 4A4.

Telephone: 403-327-1521. Fax: 403-320-2620.

Technical Facilities: Channel No. 7 (174-180 MHz). Authorized power: 167-kw visual, 33.4-kw aural. Antenna: 668-ft. above av. terrain, 600-ft. above ground, 3619-ft. above sea level, lat. 49° 46' 47", long. 112° 52' 14".

Transmitter: 1401 28th St. N, Lethbridge.

Multichannel TV Sound: Stereo only.

News Services: Broadcast News, Canadian Press, Global Co-op, NBC, CNN, CBS, Canada News Wire.

Ownership: Western International Communications Ltd.

Began Operation: November 20, 1955. Sold to present owner by Selkirk Communications 1990.

Represented (sales): Western Broadcast Sales.

Personnel:
R. C. Johnson, President & General Manager.
Kendall Gibson, Operations Manager.
Ron Joesvenazzo, Director of Engineering.
Dennis Mathews, General Sales Manager.
Doug McArthur, News Director.
Terry Harrison, Promotion Director.

Highest 30 Sec. Rate: \$250.

CITL-TV
Lloydminster
(Ch. 4)

Network Service: CTV.

Licensee: Mid West Television Ltd., 5026 50th St., Lloydminster, Alta.-Sask. T9V 1P3.

Studio: Lloydminster, Alta.

Telephone: 403-875-3321. Fax: 403-875-4704.

Technical Facilities: Channel No. 4 (66-72 MHz). Authorized power: 130-kw horizontal visual, 13-kw horizontal aural. Antenna: 781-ft. above av. terrain, lat. 53° 23' 47", long. 110° 00' 27".

Ownership: Mid West Television Ltd. Mary L. Shortell, Pres.

Began Operation: July 28, 1976.

Represented (sales): All-Canada Radio & Television Ltd.

Personnel: See CKSA-TV, Lloydminster.

CKSA-TV
Lloydminster
(Ch. 2)

Network Service: CBC.

Licensee: Mid West Television Ltd., 5026 50th St., Lloydminster, Alta.-Sask. T9V 1P3.

Studio: 5026 50th St., Lloydminster, Alta.-Sask. T9V 1P3.

Telephone: 403-875-3321. Fax: 403-875-4704.

Technical Facilities: Channel No. 2 (54-60 MHz). Authorized power: 116-kw horizontal visual, 11.6-kw horizontal aural. Antenna: 781-ft. above av. terrain, 708-ft. above ground, 2833-ft. above sea level, lat. 53° 23' 47", long. 110° 00' 27".

AM Affiliate: CKSA, 50-kw, 1080 kHz.

News Service: Canadian Press.

Ownership: Mid West Television Ltd. Mary L. Shortell, Pres.

Began Operation: September 23, 1960.

Represented (sales): All-Canada Radio & Television Ltd.

Personnel:
Mary L. Shortell, President.
Ken Ruptash, General Manager.
Graham Brown, General Sales Manager.
Wayne Frollick, Local Sales Manager.
Torle Stam, Chief Engineer.
Glen Kirby, News Director.
Bob Cameron, Program Director.
Phil Manderson, Promotion Director.
Glenda Spennath, Business Manager.

Highest 30 Sec. Rate: \$160.

CHAT-TV
Medicine Hat
(Ch. 6)

Network Service: CBC.

Licensee: Monarch Broadcasting Co. Ltd., 1111 Kingsway SE, Box 1270, Medicine Hat, Alta. T1A 7H5.

Studio: Redcliff, Alta.

Telephone: 403-529-1270. Fax: 403-529-1292.

Technical Facilities: Channel No. 6 (82-88 MHz). Authorized power: 30-kw visual, 3-kw aural. Antenna: 700-ft. above av. terrain, 538-ft. above ground, 2742-ft. above sea level, lat. 50° 09' 45", long. 110° 57' 20".

Transmitter: Bowell, Alta.

AM Affiliate: CHAT, 10-kw, 1270 kHz.

News Service: Broadcast News.

Ownership: Monarch Broadcasting Co. Ltd. W. H. Yuill, Pres.

Canadian TV Stations—Alberta

Began Operation: September 14, 1957.

Represented (sales): Airtime Sales Ltd.; Brydson Media Sales International.

Personnel:

Dwaine Dietrich, Vice President.
Brian Boll, General Manager.
Bob Werre, Technical Director.
Andy Bryce, News Director.
Peter Barth, Sales Manager.
Lorraine Phiele-Wiedemann, Production Manager.
Gary Rathwell, Program Manager.

Rates: On request.

CKRD-TV

Red Deer

(Ch. 6)

Network Service: CBC.

Licensee: Westcom TV Group Ltd., 2840 Bremner Ave., Red Deer, Alta. T4R 1M9.

Studio: Broadcast Centre, 2840 Bremner Ave, Red Deer, Alta. T4R 1M9.

Telephone: 403-346-2573. Fax: 403-346-9980.

Technical Facilities: Channel No. 6 (82-88 MHz). Authorized power: 56-kw visual, 5.6-kw aural. Antenna: 980-ft. above av. terrain, 590-ft. above ground, 3940-ft. above sea level, lat. 52° 16' 30", long. 113° 41' 24".

Transmitter: 3.5-mi. E of city limits.

News Service: Broadcast News.

Ownership: Western International Communications Ltd.

Began Operation: December 1, 1957.

Represented (sales): Western Broadcast Sales; WTR Media Sales Inc. (Alberta).

Personnel:

Harold Roozen, President.
Bill Brown, General Manager.
Don Myles, Retail Sales Manager.
Gerald Cherepushak, Chief Engineer.
Neill Fitzpatrick, News Director.
Frank Thibault, Program Director.
Janice Tubbs, Business Manager.

Highest 30 Sec. Rate: \$225.

Alberta Repeater Stations

Alger—CJAB-TV-3, Ch. 47, Alberta Bcstg. Corp. Ltd. (CFRN-TV, Edmonton) 20-w.

Alger—CKAB-TV-3, Ch. 43, Alberta Bcstg. Corp. Ltd. (CBXT, Edmonton) 5-w.

Ashmont—CFRN-TV-4, Ch. 12, Sunwapta Broadcasting Ltd. (CFRN-TV, Edmonton) 14.6-kw.

Athabasca—CBXT-1, Ch. 8, CBC (CBXT, Edmonton) 25.7-kw.

Banff—CBRT-1, Ch. 5, CBC (CBRT, Calgary) 8.9-w.

Banff—CFCN-TV-2, Ch. 7, CFCN Television Ltd. (CFCN-TV, Calgary) 5-w.

Banff—CKKX-TV-2, Ch. 13, Calgary Television Ltd. (CKKX-TV, Calgary) 10-w.

Banff—CKRD-TV-2, Ch. 10, Allarcom Ltd. (CKRD-TV, Red Deer) 10-w.

Bassano—CKKX-TV-3, Ch. 8, Bassano TV Assn. (CKKX-TV, Calgary) 5-w.

Bassano—CFCN-TV-7, Ch. 6, Bassano TV Assn. (CFCN-TV, Calgary) 8.9-w.

Battle River—CBXAT-6, Ch. 9, CBC (CBXT, Edmonton) 8.9-w.

Beaverlodge—CBXAT-14, Ch. 4, CBC (CBXT, Edmonton) 10-w.

Bellevue—CBRT-10, Ch. 57, CBC (CBRT, Calgary) 10-w.

Bonnyville—CBXFT-1, Ch. 6, CBC (CBXFT, Edmonton) 67-kw.

Bonnyville—CITL-TV-4, Ch. 7, Mid West TV Ltd. (CITL-TV, Lloydminster) 10-w.

Bonnyville—CKSA-TV-2, Ch. 9, CKSA-TV Ltd. (CKSA-TV, Lloydminster) 20.75-kw.

Brooks—CISA-TV-2, Ch. 3, Lethbridge TV Ltd. (CISA-TV, Lethbridge) 10-w.

Brooks—CFCN-TV-3, Ch. 9, CFCN TV Ltd. (CFCN-TV, Calgary) 5-w.

Burmis—CBRT-8, Ch. 47, CBC (CBRT, Calgary) 588-w.

Burmis—CISA-TV-1, Ch. 3, Lethbridge TV Ltd. (CKIX-TV, Calgary) 225-w.

Burmis—CFCN-TV-4, Ch. 5, CFCN Television Ltd. (CFCN-TV, Calgary) 200-w.

Calgary—CBRFT, Ch. 16, CBC (CBXFT, Edmonton) 2.59-kw.

Cardston—CBRT-12, Ch. 2, CBC (CBRT, Calgary) 8.9-w.

Chateh—CBXAT-7, Ch. 5, CBC (CBXT, Edmonton) 151-w.

Coleman—CBRT-11, Ch. 17, CBC (CBRT, Calgary) 10-w.

Coleman—CISA-TV-3, Ch. 12, Lethbridge TV Ltd. (CISA-TV, Lethbridge) 10-w.

Coleman—CKCP-TV-1, Ch. 8, Benevolent & Protective Order of Elks-Canada (CFCN-TV, Calgary) 5-w.

Coronation—CKRD-TV-1, Ch. 10, Westcom TV Group Ltd. (CKRD-TV, Red Deer) 98-kw.

Courts/Milk River—CBRT-16, Ch. 4, CBC (CBRT, Calgary) 420-w.

Cowley—CBRT-15, Ch. 27, CBC (CBRT, Calgary) 10-w.

Crimson Lake—CFMH-TV-2, Ch. 9, Sunwapta Bcstg. Ltd. (CFRN-TV, Edmonton) 5-w.

Daysland—CBXT-11, Ch. 40, CBC (CBXT, Edmonton) 100-w.

Drumheller—CBRT-14, Ch. 3, CBC (CBRT, Calgary) 10-w.

Drumheller—CFCN-TV-6, Ch. 10, CFCN TV Ltd. (CFCN-TV, Calgary) 5-w.

Drumheller—CKIX-TV-1, Ch. 8, Calgary TV Ltd. (CKIX-TV, Calgary) 5-w.

Etzikom—CBCA-TV-1, Ch. 12, CBC (CHAT-TV, Medicine Hat) 27-kw.

Exshaw—CBRT-3, Ch. 6, CBC (CBRT, Calgary) 1-w.

Exshaw—CHGR-TV-1, Ch. 12, Royal Canadian Legion Branch 179 (CKKX-TV, Calgary) 1-w.

Exshaw—CHGR-TV-2, Ch. 7, Royal Canadian Legion Branch 179 (CFCN-TV, Calgary) 5-w.

Falher—CBXFT-2, Ch. 6, CBC (CBXFT, Edmonton) 3.2-kw.

Forestburg—CBXT-12, Ch. 52, CBC (CBXT, Edmonton) 28.5-kw.

Fort Chipewyan—CBXBT, Ch. 10, CBC (CBUT, Vancouver, B.C.) 8.9-w.

Fort McMurray—CBXFT-6, Ch. 12, CBC (CBXFT, Edmonton) 5.8-kw.

- Fort McMurray**—CBXT-6, Ch. 9, CBC (CBXT, Edmonton) 5.8-kw.
- Fort McMurray**—CHBA-TV, Ch. 7, John G. H. Abbot (CBXT, Edmonton) 1-w.
- Fort Vermillion**—CBXAT-5, Ch. 11, CBC (CBXT, Edmonton) 4.6-kw.
- Fox Creek**—CBXT-7, Ch. 5, CBC (CBXT, Edmonton) 10-w.
- Fox Lake**—CBXAT-10, Ch. 9, CBC (CBXT, Edmonton) 10-w.
- Grande Prairie**—CBXAT, Ch. 10, CBC (CBXT, Edmonton) 36-kw.
- Grande Prairie**—CBXFT-8, Ch. 19, CBC (CBXFT, Edmonton) 2.7-kw.
- Grande Prairie**—CFRN-TV-1, Ch. 13, Sunwapta Bcstg. Ltd. (CFRN-TV, Edmonton) 32-kw.
- Gregoire**—CJAB-TV-4, Ch. 7, Alberta Bcstg. Corp. Ltd. (CFRN-TV, Edmonton) 5-w.
- Gregoire**—CKAB-TV-4, Ch. 12, Alberta Bcstg. Corp. Ltd. (CBXT, Edmonton) 5-w.
- Grouard Mission**—CKHP-TV, Ch. 18, Sunwapta Bcstg. Ltd. (CFRN-TV, Edmonton) 6-kw.
- Hand Hills-Drumheller**—CFCN-TV-1, Ch. 12, CFCN Television Ltd. (CFCN-TV, Calgary) 40-kw.
- Harvie Heights**—CBRT-13, Ch. 22, CBC (CBRT, Calgary) 100-w.
- High Level**—CBXAT-4, Ch. 8, CBC (CBXT, Edmonton) 468-w.
- High Prairie**—CBXAT-2, Ch. 2, CBC (CBXT, Edmonton) 6.2-kw.
- Hinton**—CBXFT-7, Ch. 3, CBC (CBXFT, Edmonton) 30-w.
- Hinton**—CBXT-3, Ch. 8, CBC (CBXT, Edmonton) 350-w.
- Jasper**—CBXT-4, Ch. 5, CBC (CBXT, Edmonton) 9-w.
- Jean Cote**—CBXAT-13, Ch. 31, CBC (CBXT, Edmonton) 10-w.
- Jean Cote**—CBXFT-10, Ch. 40, CBC (CBXFT, Edmonton) 10-w.
- Jean D'Or**—CBXAT-9, Ch. 13, CBC (CBXT, Edmonton) 28-w.
- Lac La Biche**—CBXT-5, Ch. 10, CBC (CBXT, Edmonton) 825-w.
- Lac La Biche**—CFRN-TV-5, Ch. 2, Sunwapta Bcstg. Ltd. (CFRN-TV, Edmonton) 1.225-kw.
- Lake Louise**—CBRT-4, Ch. 12, CBC (CBRT, Calgary) 10-w.
- Lake Louise**—CFLL-TV-1, Ch. 6, Lake Louise Community Assn. (CFCN-TV, Calgary) 1-w.
- Lake Louise**—CFLL-TV-2, Ch. 7, Lake Louise Community Assn. (CFAC-TV, Calgary) 1-w.
- Lethbridge**—CBRT-6, Ch. 10, CBC (CBRT, Calgary) 123-kw.
- Lethbridge**—CBXFT-3, Ch. 23, CBC (CBXFT, Edmonton) 620-w.
- Lethbridge**—CFCN-TV-5, Ch. 13, CFCN Television Ltd. (CFCN-TV, Calgary) 57-kw.
- Lethbridge**—CISA-TV-7, Ch. 7, Lethbridge TV Ltd. (CISA-TV, Lethbridge) 325-kw.
- Lougheed**—CFRN-TV-7, Ch. 7, Sunwapta Bcstg. Ltd. (CFRN-TV, Edmonton) 5-kw.
- Manning**—CBXAT-3, Ch. 12, CBC (CBXT, Edmonton) 1.77-kw.
- Maple Creek**—CHAT-TV-2, Ch. 6, Monarch Bcstg. Co. Ltd. (CHAT-TV, Medicine Hat) 10-w.
- Medicine Hat**—CBXFT-11, Ch. 34, CBC (CBXFT, Edmonton) 619-w.
- Medicine Hat**—CFCN-TV-8, Ch. 8, CFCN Television Ltd. (CFCN-TV, Calgary) 6.7-kw.
- Mildred Lake**—CICM-TV-1, Ch. 6, The Muskeg Club (CBXT, Edmonton) 5-w.
- Oyen**—CFON-TV-1, Ch. 2, Oyen & District TV Assn. (CFCN-TV, Calgary) 1.2-kw.
- Oyen**—CHAT-TV-4, Ch. 7, Oyen & District TV Assn. (CHAT-TV, Medicine Hat) 5-w.
- Peace River**—CBXAT-1, Ch. 7, CBC (CBXT, Edmonton) 4.8-kw.
- Peace River**—CBXFT-5, Ch. 9, CBC (CBXFT, Edmonton) 1.27-kw.
- Peace River**—CFRN-TV-2, Ch. 3, Sunwapta Bcstg. Ltd. (CFRN-TV, Edmonton) 2.4-kw.
- Pigeon Mountain**—CFCN Communications Ltd. (CFCN-TV, Calgary).
- Pincher Creek**—CBRT-9, Ch. 15, CBC (CBRT, Calgary) 10-w.
- Pincher Creek**—CHPC-TV-1, Ch. 9, Pincher Creek Community Centre Hall Society (CFAC-TV, Calgary) 5-w.
- Pincher Creek**—CHPC-TV-2, Ch. 11, Pincher Creek Community Centre Hall Society (CFCN-TV, Calgary) 1-w.
- Pivot**—CHAT-TV-1, Ch. 4, Monarch Bcstg. Co. Ltd. (CHAT-TV, Medicine Hat) 5.7-kw.
- Plamondon**—CBXFT-9, Ch. 22, CBC (CBXFT, Edmonton) 1000-w.
- Plamondon**—CBXT-8, Ch. 4, CBC (CBXT, Edmonton) 10-w.
- Provost**—CITL-TV-2, Ch. 5, Mid-West TV Ltd. (CITL-TV, Lloydminster) 5-w.
- Provost**—CKSA-TV-4, Ch. 12, Mid-West TV Ltd. (CKSA-TV, Lloydminster) 5-w.
- Rainbow Lake**—CBXAT-8, Ch. 11, CBC (CBXT, Edmonton) 8.9-w.
- Red Deer**—CBXFT-4, Ch. 31, CBC (CBXFT, Edmonton) 2.37-kw.
- Red Deer**—CFRN-TV-6, Ch. 8, Sunwapta Bcstg. Ltd. (CFRN-TV, Edmonton) 24-kw.
- Rocky Mountain House**—CFMH-TV-2, Ch. 12, Sunwapta Bcstg. Ltd. (CFRN-TV, Edmonton) 5-w.
- Rosemary**—CBRT-5, Ch. 11, CBC (CBRT, Calgary) 125.4-kw.
- Slave Lake**—CKHP-TV-1, Ch. 4, Sunwapta Bcstg. Ltd. (CFRN-TV, Edmonton) 320-w.
- Slave Lake/Marten Mountain**—CBXAT-11, Ch. 11, CBC (CBXT, Edmonton) 672-w.
- Wabasca**—CBXAT-12, Ch. 7, CBC (CBXT, Edmonton) 10-w.
- Wainwright**—CITL-TV-1, Ch. 6, Mid-West TV Ltd. (CITL-TV, Lloydminster) 5-w.
- Wainwright**—CKSA-TV-3, Ch. 8, Mid-West TV Ltd. (CKSA-TV, Lloydminster) 5-w.
- Waterton Park**—CBRT-7, Ch. 4, CBC (CBRT, Calgary) 8.9-w.
- Waterton Park**—CJWP-TV-1, Ch. 12, Waterton Lakes TV Assn. (CKKX-TV, Calgary) 1-w.
- Waterton Park**—CJWP-TV-2, Ch. 6, Waterton Lakes TV Assn. (CFCN-TV, Calgary) 5-w.
- Whitecourt**—CBXT-2, Ch. 9, CBC (CBXT, Edmonton) 9.4-kw.
- Whitecourt**—CFRN-TV-3, Ch. 12, Sunwapta Bcstg. Ltd. (CFRN-TV, Edmonton) 9.8-kw.

British Columbia

CJDC-TV

Dawson Creek

(Ch. 5)

Network Service: CBC.

Licensee: Mega Communications Ltd., 102nd Ave. & 9th St., Dawson Creek, B.C. V1G 2B6.

Studio: 901 102nd Ave., Dawson Creek, B.C. V1G 2B6.

Telephone: 604-782-3341. Fax: 604-782-1809.

Technical Facilities: Channel No. 5 (76-82 MHz). Authorized power: 15-kw visual, 10.75-kw aural. Antenna: 1500-ft. above av. terrain, 1300-ft. above ground, 3750-ft. above sea level, lat. 55° 43' 44", long. 120° 26' 42".

AM Affiliate: CJDC, 10-kw, 890 kHz.

News Service: Broadcast News.

Ownership: Mega Communications Ltd., H. L. Michaud, President

Began Operation: January 15, 1959.

Represented (sales): Radio-Television Representatives Ltd. (Canada); Brydson Media Sales International (U.S., E of Minneapolis).

Personnel:

H. L. Michaud, President & General Manager.

Morley Fountain, Engineer.

Louise Perdue, Traffic Manager.

Highest 30 Sec. Rate: \$250.

CFJC-TV

Kamloops

(Ch. 4)

Network Service: CBC.

Licensee: Jim Pattison Industries Ltd., 460 Pemberton Terrace, Kamloops, B.C. V2C 1T5.

Studio: 460 Pemberton Terrace, Kamloops, B.C. V2C 1T5.

Telephone: 604-372-3322. Fax: 604-374-0445.

Technical Facilities: Channel No. 4 (66-72 MHz). Authorized power: 4-kw visual, 0.4-kw aural. Antenna: 501-ft. above av. terrain, 100-ft. above ground, 2900-ft. above sea level, lat. 50° 40' 15", long. 120° 23' 50".

Transmitter: Dufferin Hill.

AM Affiliate: CFJC, 25-kw, 550 MHz.

FM Affiliate: C1FM-FM, 5-kw, 98.3 MHz.

News Service: Broadcast News.

Ownership: Jim Pattison Industries Ltd.

Began Operation: April 8, 1957.

Represented (sales): Western Broadcast Sales.

Personnel:

Rick Arnish, Vice President & General Manager.

Bill Reith, National Sales Coordinator.
Bryan White, General Sales Manager.
Vern Gollmar, Chief Engineer.
Doug Collins, News Director.
Gordon Honey, Program & Marketing Director.
Bill Dinicol, Business Manager.

Rates: See CHBC-TV, Kelowna, B.C.

CHBC-TV

Kelowna

(Ch. 2)

Network Service: CBC.

Licensee: Okanagan Valley Television.

Studio: 342 Leon Ave., Kelowna, B.C. V1Y 6J2.

Telephone: 604-762-4535. Fax: 604-860-2422.

Technical Facilities: Channel No. 2 (54-60 MHz). Authorized power: 3.7-kw visual, 0.46-kw aural. Antenna: 3000-ft. above av. terrain, 98-ft. above ground, 4300-ft. above sea level, lat. 49° 58' 00", long. 119° 32' 00".

Transmitter: Blue Grouse Mtn.

News Service: Broadcast News.

Ownership: Western International Communications

Began Operation: September 21, 1957.

Represented (sales): All-Canada Radio & Television Ltd. (U.S.); Western Broadcast Sales (Canada).

Personnel:

Ron Evans, President & General Manager.

Terry Mahoney, Operations/Program Manager.

Monty Cordingley, General Sales Manager.

Dennis Gabelhouse, Local Sales Manager.

Gordon Vizzutti, News Director.

Ernie Fairholm, Controller.

Larry Tisch, Chief Engineer.

Rates: Available on request. Sold in conjunction with CFJC-TV, Kamloops, BC.

CKPG-TV

Prince George

(Ch. 2)

Network Service: CBC.

Licensee: CKPG Television Ltd.

Studio: 1220 6th Ave., Prince George, B.C. V2L 3M8.

Telephone: 604-564-8861.

Technical Facilities: Channel No. 2 (54-60 MHz). Authorized power: 4.6-kw visual, 0.46-kw aural. Antenna: 1082-ft. above av. terrain, 234-ft. above ground, 3518-ft. above sea level, lat. 54° 02' 47", long. 122° 53' 30".

Transmitter: Pilot Mountain.

AM Affiliate: CKPG, 10-kw, 550 kHz.

FM Affiliate: C1OI, 1-kw, 101.3 MHz.

News Services: Broadcast News, Canadian Press.

Ownership: Q Bcstg. Ltd.

Began Operation: August 20, 1961.

Represented (sales): Paul Mulvihill Limited (Toronto, Vancouver & Montreal); Messner & Co. Ltd. (Winnipeg); Brydson Media (New York & U.S. east coast); Metro Marketing (U.S. west coast).

Personnel:

G. M. Leighton, General Manager.
 Frank Valentini, General Sales Manager.
 Thom Keene, Television Operations Manager.
 Brad Woodland, Local Sales Manager.
 Ron Kellington, Chief Engineer.
 Brenda Levesque, Program Director.
 Les Shelton, Business Manager.

Rates: On request.

CFTK-TV

Terrace
 (Ch. 3)

Network Service: CBC.

Licensee: Skeena Broadcasters (div. of Okanagan Skeena Group Ltd.), 4625 Lazelle Ave., Terrace, B.C. V8G 1S4.

Studio: 4625 Lazelle Ave., Terrace, B.C. V8G 1S4.

Telephone: 604-635-6316. Fax: 604-638-6320.

Technical Facilities: Channel No. 3 (60-66 MHz). Authorized power: 7.6-kw visual, 0.76-kw aural. Antenna: 1488-ft. above av. terrain, 23-ft. above ground, 3320-ft. above sea level, lat. 54° 31' 05", long. 128° 28' 15".

Transmitter: Copper Mtn., Terrace.

Satellite Earth Stations: 3 in operation.

AM Affiliate: CFTK, 1-kw, 590 kHz.

FM Affiliate: CJFW-FM, 2.5-kw, 103.1 MHz.

News Service: Broadcast News.

Ownership: Okanagan Skeena Group Ltd.

Began Operation: November 1, 1962.

Represented (sales): Paul Mulvihill Limited (Toronto, Montreal & Vancouver); Messner & Co. Ltd. (Winnipeg); Metro Marketing West (western U.S.); Brydson Media (eastern U.S.).

Personnel:

Bryan Edwards, Senior Vice President.
 Tim MacLean, Vice President.
 Harry Nutma, Chief Engineer.
 Roger Millons, News Director.
 Chris Holton, TV Operations Manager.
 Margaret Van Herd, Treasurer.

Rates: On request.

CBUFT
Vancouver
 (Ch. 26)
 French Outlet

Network Service: SRC.

Licensee: Societe Radio-Canada, 1500 Bronson Ave., Ottawa, Ont.

1992 Edition

Studio: 700 Hamilton Ave.

Mailing Address: Box 4600, Vancouver, B.C. V6B 2R5.

Telephone: 604-662-6000. Fax: 604-662-6161.

Technical Facilities: Channel No. 26 (542-548 MHz). Authorized power: 105.5-kw visual, 21.5-kw aural. Antenna: 2011-ft. above av. terrain, lat. 49° 21' 12", long. 122° 57' 18".

FM Affiliate: CBUF-FM, 100-kw, 97.7 MHz.

Ownership: Societe Radio-Canada.

Personnel:

Pauline Sincennes, General Manager.
 Arnold Reeves, Chief Engineer.
 Mireille Berthias, Communications Manager & Promotion Director.
 Gerard Bazin, Business Manager.

CBUT

Vancouver
 (Ch. 2)

English Outlet

Network Service: CBC.

Licensee: Canadian Bcstg. Corp., 1500 Bronson Ave., Ottawa, Ont.

Studio: 700 Hamilton St., Vancouver, B.C. V6B 4A2.

Mailing Address: Box 4600, Vancouver, B.C. V6B 4A2.

Telephone: 604-662-6000.

Technical Facilities: Channel No. 2 (54-60 MHz). Authorized power: 47.6-kw visual, 7.6-kw aural. Antenna: 2400-ft. above av. terrain, 190-ft. above ground, 2800-ft. above sea level, lat. 49° 21' 12", long. 122° 57' 18".

Transmitter: Mt. Seymour, North Vancouver.

AM Affiliate: CBU, 50-kw, 690 kHz.

FM Affiliate: CBU-FM, 100-kw, 105.7 MHz.

Ownership: Canadian Bcstg. Corp.

Began Operation: December 16, 1953.

Represented (sales): CBC National Selective Television Sales (Canada); Seltel Inc. (U.S.).

Personnel:

Eric Moncur, Regional Director for the Province of British Columbia.
 Arnold Reeves, Regional Engineer.
 R. Jacques, Sales Manager, Television.
 Wayne Skene, Director of Television.
 E. Savole, Manager of Program Project Development.
 G. Gillespie, Manager, Film Services.
 Dieter Nachtigall, Television Production Manager.
 Ron Petrescue, Manager, Television Technical Services.

Rates: On request.

CHAN-TV
Vancouver
 (Ch. 8)

Network Service: CTV.

Licensee: BCTV/Division of Westcom TV Group Ltd., Box 4700, Vancouver, B.C. V6B 4A3.

Canadian TV Stations—British Columbia

Studio: 7850 Enterprise St., Burnaby.

Telephone: 604-420-2288. **Fax:** 604-421-9427.

Technical Facilities: Channel No. 8 (180-186 MHz). Authorized power: 194-kw visual, 19.4-kw aural. Antenna: Directional, 2315-ft. above av. terrain, 250-ft. above ground, 3335-ft. above sea level, lat. 49° 21' 29", long. 122° 57' 09".

Transmitter: Seymour Mountain.

Multichannel TV Sound: Stereo only.

Satellite Earth Stations: Harris, 6.1-meter C-band; Harris, 3.7-meter Ku-band; Harris, 4.5-meter C-band; Scientific-Atlanta, Standard Communications receivers.

News Services: UPC, Broadcast News, Canadian Press, ABC, CTV.

Ownership: Westcom TV Group Ltd.

Began Operation: October 31, 1960.

Represented (sales): Western Broadcast Sales Ltd. (Canada); All-Canada Radio & Television Ltd. (U.S.).

Personnel:

D. M. Holby, Chairman.
Ron S. Bremner, President & Chief Executive Officer.
W. C. Elliott, Vice President, Production.
T. Negoro, Vice President, Engineering.
Frank J. Babich, Vice President, Sales & Marketing.
Roy W. Gardner, Vice President, Programming.
Tony Parsons, Vice President, News & Public Affairs.
Warren Olson, Director of Finance.
Karen Pinnell, Commercial Manager.
K. McKissock, Retail Sales Manager.
H. Bateman, Director of Engineering.

Highest 30 Sec. Rate: \$1500 (combination rate with CHEK-TV, Victoria).

CKVU-TV

Vancouver

(Ch. 10)

Network Service: None, independent.

Licensee: CanWest Pacific Television Inc., 180 W. 2nd Ave., Vancouver, B.C. V5Y 3T9.

Studio: 180 W. 2nd Ave., Vancouver, B.C. V5Y 3T9.

Telephone: 604-876-1344. **Fax:** 604-874-8225.

Technical Facilities: Channel No. 10 (192-198 MHz). Authorized power: 325-kw visual. Antenna: 182-ft. above av. terrain, 185-ft. above ground, 1953-ft. above sea level, lat. 48° 45' 13", long. 123° 29' 25".

Transmitter: Salt Spring Island.

Multichannel TV Sound: Stereo only.

Ownership: CanWest Pacific Television Inc.

Began Operation: September 1, 1976.

Represented (sales): CanVideo Television Sales Ltd.

Personnel:

Peter Viner, President & Chief Executive Officer.
Jack Tomik, General Sales Manager.
H. S. Kennard, Chief Engineer & Operations Manager.
George Froehlich, News Director.
Douglas Hoover, Program Director.

Barry Miller, Promotion Director.
Carter Zygmunt, Commercial Production Manager.

Highest 30 Sec. Rate: \$4500.

CHEK-TV

Victoria

(Ch. 6)

Network Service: CTV.

Licensee: CHEK-TV/Division of Westcom TV Group Ltd., 780 Kings Rd., Victoria, B.C. V8T 5A2.

Studio: 780 Kings Rd., Victoria, B.C. V8T 5A2.

Telephone: 604-383-2435. **Fax:** 604-384-7766.

Technical Facilities: Channel No. 6 (82-88 MHz). Authorized power: 100-kw visual, 10-kw aural. Antenna: 1628-ft. above av. terrain, 380-ft. above ground, 1680-ft. above sea level, lat. 48° 46' 28", long. 123° 10' 10".

Transmitter: Satuma Island, B.C.

Multichannel TV Sound: Stereo only.

Satellite Earth Stations: Andrew, 4.5-meter C-band; Scientific-Atlanta, 4.5-meter C-band; Scientific-Atlanta receivers.

News Services: Broadcast News, Canadian Press.

Ownership: Westcom TV Group Ltd.

Began Operation: December 1, 1956.

Represented (sales): Western Broadcast Sales Ltd. (Canada); All-Canada Radio & Television Ltd. (U.S.).

Personnel:

Ron Bremner, President.
Roy Gardner, Vice President, Programming.
William Elliott, Vice President, Production.
Tak Negoro, Vice President, Engineering.
Frank Babich, Vice President, Sales & Marketing.
Jim Nicholl, Vice President, Vancouver Island.
Warren Olson, Director, Finance.
Dave Tidbury, Chief Engineer.
Rick Wiertz, News Director.

Highest 30 Sec. Rate: \$450.

British Columbia Repeater Stations

Adams Hill—CFJC-TV-8, Ch. 11, Inland Bcstrs. Ltd. (CFJC-TV, Kamloops) 5-w.

Alert Bay—CBUT-16, Ch. 11, CBC (CBUT, Vancouver) 10-w.

Alexis Creek—CHIL-TV-2, Ch. 11, Alexis Creek Community Club (CHAN-TV, Vancouver) 70-w.

Alexis Creek—CIAC-TV, Ch. 8, Alexis Creek Community Club (CFJC-TV, Kamloops) 5-w.

Alta Lake—CHWN-TV-1, Ch. 7, Whistler Mountain TV Society (CHEK-TV, Victoria) 1-w.

Anahim Lake—CIAL-TV-1, Ch. 5, Anahim Lake Community Assn. (CHAN-TV, Vancouver) 10-w.

Anahim Lake—NEW, Ch. 3, Anahim Lake Community Assn. (CFJC-TV, Kamloops) 1-w.

Apex Mountain—CHBC-TV-9 (CHBC-TV, Kelowna).

British Columbia—Canadian TV Stations

- Aroia**—CJVO-TV, North Thompson-Yellowhead TV Assn. (CITV-TV, Edmonton, Alta.).
- Ashcroft**—CHAC-TV-2, Ch. 2, Ash Creek TV Society (CHAN-TV, Vancouver) 60-w.
- Ashcroft**—CJAC-TV-2, Ch. 10, Ash Creek TV Society (CFJC-TV, Kamloops) 5-w.
- Atlin**—CFAT-TV-2, Ch. 4, Atlin Bcstg. Society (CBUT, Vancouver) 5-w.
- Bamfield**—NEW, Ch. 4, CBC (CBUT, Vancouver) 10-w.
- Barriere/Littlefort**—CKTV-TV-1, Ch. 12, Barriere/Littlefort TV Improvement Society (CFJC-TV, Kamloops) 10-w.
- Barriere/Littlefort**—CKTV-TV-2, Ch. 7, Barriere/Littlefort TV Improvement Society (CHAN-TV, Vancouver) 10-w.
- Bella Bella**—CBUIT-1, Ch. 13, CBC (CBUT, Vancouver) 10-w.
- Bella Bella**—CKDI-TV-1, Ch. 9, Bella Coola Valley TV Society (CFTK-TV, Terrace) 5-w.
- Bella Coola**—CBUIT-3, Ch. 13, CBC (CBUT, Vancouver) 10-w.
- Bella Coola**—CHVT-TV-1, Ch. 3, Bella Coola Valley TV Society (CFTK-TV, Terrace) 1-w.
- Bella Coola**—CHVT-TV-2, Ch. 13, Bella Coola Valley TV Society (CBUT, Vancouver) 5-w.
- Bennett & White Pass**—CFBW-TV, Ch. 4, British Columbia-Yukon Railway Co. (CBUT, Vancouver) 10-w.
- Blue River**—CBIJ-TV, Ch. 7, CBC (CBUT, Vancouver) 10-w.
- Blue River**—CFJC-TV-13, Ch. 11, North Thompson Yellowhead TV Assn. (CFJC-TV, Kamloops) 10-w.
- Blue River**—NEW, Ch. 13, North Thompson Yellowhead TV Assn. 8.4-w.
- Bonnington Falls**—CBUDT, Ch. 13, CBC (CBUT, Vancouver) 22-w.
- Boss Mountain**—CFJC-TV-16, Ch. 7, Inland Bcstrs. Ltd. (CFJC-TV, Kamloops) 8-w.
- Boston Bar**—CFJC-TV-1, Ch. 5, Fraser Canyon TV Assn. (CBC Northern Service, N.W.T.) 5-w.
- Boston Bar**—CJFC-TV-2, Ch. 3, Fraser Canyon TV Assn. (CHAN-TV, Vancouver) 35-w.
- Bowen Island**—CBUT-4, Ch. 13, CBC (CBUT, Vancouver) 10-w.
- Bowen Island**—CHAN-TV-2, Ch. 3, BCTV (CHAN-TV, Vancouver) 5-w.
- Brackendale**—CBUT-34, Ch. 35, CBC (CBUT, Vancouver) 27-w.
- Brackendale**—CHAN-TV-5, Ch. 9, British Columbia TV Bcstg. System Ltd. (CHAN-TV, Vancouver) 5-w.
- Brisco**—CIBR-TV, Ch. 11, Brisco Recreation Commission (CBUT, Vancouver) 5-w.
- Bullhead Mountain**—CJDC-TV-2, Ch. 8, Mega Communications (CJDC-TV, Dawson Creek) 48.9-w.
- Burns Lake**—CBCH-TV-2, Ch. 4, CBC (CFTK-TV, Terrace) 156-w.
- Burns Lake**—CKHS-TV, Ch. 13, Burns Lake & District TV Assn. (CHAN-TV, Vancouver) 10-w.
- Cache Creek**—CHAC-TV-1, Ch. 12, Ash Creek TV Society (CHAN-TV, Vancouver) 20-w.
- Cache Creek**—CJAC-TV-1, Ch. 10, Ash Creek TV Society (CFJC-TV, Kamloops) 5-w.
- Camp Woss**—CFNV-TV-1, Ch. 3, Nimpkish Valley TV Society (CHEK-TV, Victoria) 5-w.
- Campbell River**—CBUT-8, Ch. 3, CBC (CBUT, Vancouver) 10-w.
- Campbell River**—CHEK-TV-5, Ch. 13, British Columbia TV Bcstg. System Ltd. (CHEK-TV, Victoria) 3-kw.
- Canal Flats**—CBUBT-1, Ch. 12, CBC (CBUT, Vancouver) 510-w.
- Canoe**—CHBC-TV-8, Ch. 6, Okanagan Valley TV Co. Ltd. (CHBC-TV, Kelowna) 5-kw.
- Castlegar**—CBIAT-2, Ch. 5, CBC (CBUT, Vancouver) 10-w.
- Castlegar**—CKTN-TV-1, Ch. 3, BCTV (CHAN-TV, Vancouver) 10-w.
- Cathedral Point**—CFSB-TV-3, Ch. 13, South Bentinck & District TV Society (CFTK-TV, Terrace) 5-w.
- Cawston**—CHKC-TV-3, Ch. 13, Keremeos-Cawston TV Society (CHBC-TV, Kelowna) 8-w.
- Cedarvale**—CFCC-TV-2, Ch. 3, Kitwanga Community Assn. (CFTK-TV, Terrace) 5-w.
- Celista**—CHBC-TV-6, Ch. 3, Okanagan Valley TV Co. Ltd. (CHBC-TV, Kelowna) 5-kw.
- Chase (Adams Hill)**—CFJC-TV-8, Ch. 8, Inland Bcstrs. Ltd. (CFJC-TV, Kamloops) 25-w.
- Chase (Adams Hill)**—CHSH-TV-2, Ch. 13, Shuswap Lakes TV Society (CHAN-TV, Vancouver) 40-w.
- Chase (White Lake)**—CHSH-TV-1, Ch. 7, Shuswap Lakes TV Society (CHAN-TV, Vancouver) 71-w.
- Cherryville**—CJCC-TV-1, Ch. 13, Cherryville Community Club (CHAN-TV, Vancouver) 10-w.
- Cherryville**—CJWR-TV-1, Ch. 10, Cherryville Community Club (CHBC-TV, Kelowna) 5-w.
- Chetwynd**—CBCD-TV-2, Ch. 7, CBC (CJDC-TV, Dawson Creek) 16-w.
- Chilliwack**—CBUFT-6, Ch. 14, CBC (CBUFT, Vancouver) 480-w.
- Chilliwack**—CBUT-2, Ch. 3, CBC (CBUT, Vancouver) 590-w.
- Chilliwack**—CBUT-25, Ch. 36, CBC (CBUT, Vancouver) 5-w.
- Chilliwack**—CHAN-TV-1, Ch. 11, BCTV (CHAN-TV, Vancouver) 5-w.
- Christina Lake**—CBIAT-7, Ch. 13, CBC (CBUT, Vancouver) 110-w.
- Clearwater**—CHCW-TV-1, Ch. 2, Clearwater District Chamber of Commerce (CFJC-TV, Kamloops) 5-w.
- Clearwater**—CHCW-TV-2, Ch. 10, Clearwater District Chamber of Commerce (CHAN-TV, Vancouver) 5-w.
- Clinton**—CFJC-TV-4, Ch. 9, Inland Broadcasters Ltd. (CFJC-TV, Kamloops) 204-w.
- Clinton**—CHTS-TV-1, Ch. 13, Clinton & District TV Society (CHAN-TV, Vancouver) 80-w.
- Coal Harbour**—CBUT-20, Ch. 8, CBC (CBUT, Vancouver) 7.3-w.
- Coal Harbour**—CHEK-TV-4, Ch. 10, BCTV (CHEK-TV, Victoria) 5-w.
- Courtenay**—CBUT-1, Ch. 9, CBC (CBUT, Vancouver) 625-w.

Canadian TV Stations—British Columbia

- Courtenay**—CHAN-TV-4, Ch. 11, BCTV (CHAN-TV, Vancouver) 17-kw.
- Cranbrook**—CBUBT-7, Ch. 10, CBC (CBUT, Vancouver) 900-w.
- Cranbrook**—CFCN-TV-9, Ch. 5, CFCN-TV (CFCN-TV, Calgary, Alta.) 10-w.
- Crawford**—CBUCT-1, Ch. 5, CBC (CBUT, Vancouver) 842-w.
- Crescent Valley**—CBUCT-4, Ch. 33, CBC (CBUT, Vancouver) 180-w.
- Crescent Valley**—CHMS-TV-1, Ch. 5, Mount Sentinel TV Cooperative (KXLY-TV, Spokane,) 5-w.
- Creston**—CBUCT-2, Ch. 3, CBC (CBUT, Vancouver) 142-w.
- Creston**—CKTN-TV-4, Ch. 12, BCTV (CHAN-TV, Vancouver) 10-w.
- Dawson Creek**—CUBFT-5, Ch. 33, CBC (CUBFT, Vancouver) 470-w.
- Dawson Creek**—CFSN-TV, Ch. 10, Mile Zero Citizen's Band Radio Club (CFRN-TV, Edmonton, Alta.) 10-w.
- Donald Station**—CBUBT-4, Ch. 3, CBC (CBUT, Vancouver) 6-w.
- East Georgie**—CKHF-TV-1, Ch. 9, Stewart Community Club (CFTK-TV, Terrace) 5-w.
- Enderby**—CFEN-TV-1, Ch. 4, Enderby & District TV Syndicate (CHAN-TV, Vancouver) 5-w.
- Enderby**—CFEN-TV-2, Ch. 11, Enderby & District TV Syndicate (CHAN-TV, Vancouver) 47-w.
- Enderby**—CHBC-TV-5, Ch. 16, Okanagan Valley TV Co. Ltd. (CHBC-TV, Kelowna) 260-w.
- Erie**—CBUAT-4, Ch. 13, CBC (CBUT, Vancouver) 1.13-w.
- Falkland**—CFWS-TV-1, Ch. 10, Falkland-Westwold TV Society (CHBC-TV, Kelowna) 5-w.
- Falkland/Westwold**—CFAW-TV, Ch. 12, Falkland-Westwold TV Society (CHAN-TV, Vancouver) 10-w.
- Fernie**—CBUBT-8, Ch. 21, CBC (CBUT, Vancouver) 29.5-w.
- Fernie**—CBUBT-9, Ch. 8, CBC (CBUT, Vancouver) 58.5-w.
- Fernie**—CFCN-TV-10, Ch. 3, N.A. (CFCN-TV, Calgary, Alta.) 10-w.
- Field**—CBUBT-13, Ch. 11, CBC (CBUT, Vancouver) 30-w.
- Field**—CFFY-TV-1, Ch. 4, Golden TV Ltd. (CFCN-TV, Calgary, Alta.) 1-w.
- Field**—CFFY-TV-2, Ch. 2, Golden TV Ltd. (CFAC-TV, Calgary, Alta.) 1-w.
- Fort Fraser**—CBCB-TV-2, Ch. 6, CBC (CKPG-TV, Prince George) 35-w.
- Fort Nelson**—CBUGT, Ch. 8, CBC (CBUT, Vancouver) 50-w.
- Fort St. James**—CBCB-TV-3, Ch. 7, CBC (CKPG-TV, Prince George) 5-w.
- Fort St. James**—CFSJ-TV-1, Ch. 10, Fort St. James TV Society (CHAN-TV, Vancouver) 5.6-w.
- Fort St. John**—CBCD-TV-3, Ch. 9, CBC (CJDC-TV, Dawson Creek) 180-w.
- Fort St. John**—CFPV-TV-1, Ch. 2, Second Signal TV Society (CHAN-TV, Vancouver) 146-w.
- Fountain**—CFDF-TV-1, Ch. 5, Lillooet-Camelsfoot TV Assn. (CHAN-TV, Vancouver) 32-w.
- Fraser Lake**—CFFL-TV-1, Ch. 9, Fraser Lake & District Rebroadcasting Society (CHAN-TV, Vancouver) 10-w.
- Fruitvale/Montrose**—CBUAT-3, Ch. 9, CBC (CBUT, Vancouver) 85-w.
- Glenannan**—NEW, Ch. 3, Fraser Lake & District Rebroadcasting Society (CHAN-TV, Vancouver) 5-w.
- Gold Bridge**—CJGB-TV-1, Ch. 6, Bridge River Community Recreational Society (CHAN-TV, Vancouver) 5-w.
- Gold Bridge**—CJGB-TV-2, Ch. 3, Bridge River Community Recreational Society (CFJC-TV, Kamloops) 5-w.
- Gold River**—CBUT-12, Ch. 7, CBC (CBUT, Vancouver) 10-w.
- Golden**—CBUBT-2, Ch. 13, CBC (CBUT, Vancouver) 50-w.
- Grand Forks**—CBUT-37, Ch. 5, CBC (CBUT, Vancouver) 60-w.
- Grand Forks**—CISR-TV-1, Ch. 7, BCTV (CHAN-TV, Vancouver) 10-w.
- Granisle**—CIGR-TV-1, Ch. 7, Granisle TV Society (CHAN-TV, Vancouver) 1-w.
- Granisle (Snowshoe Island)**—CHTL-TV-2, Ch. 6, Fulton River Recreation Commission (CFTK-TV, Terrace) 5-w.
- Greenwood**—CBUT-31, Ch. 31, CBC (CBUT, Vancouver) 60-w.
- Gribbell Island/Hartley**—CFGI-TV-1, Ch. 12, Skeena Broadcasters Ltd. (CFTK-TV, Terrace) 5-w.
- Hagensborg**—CBUIT-4, Ch. 11, CBC (CBUT, Vancouver) 10-w.
- Harrison Hot Springs**—CBUT-23, Ch. 13, CBC (CBUT, Vancouver) 30-w.
- Hendrix Lake**—CIHL-TV, Ch. 12, Hendrix Lake TV Society (CHAN-TV, Vancouver) 8.4-w.
- Hixon**—CKPG-TV-1, Ch. 10, CKPG Television Ltd. (CKPG-TV, Prince George) 10-w.
- Holberg**—CBUT-21, Ch. 2, CBC (CBUT, Vancouver) 20-w.
- Holberg**—CFKY-TV-1, Ch. 4, The West Quatsino Radio & TV Society (CHEK-TV, Victoria) 5-w.
- Holberg**—CFSH-TV-1, Ch. 8, Canadian Forces Station (CHEK-TV, Victoria) 5-w.
- Hope**—CBUT-6, Ch. 9, CBC (CBUT, Vancouver) 10-w.
- Houston**—CBCH-TV-1, Ch. 2, CBC (CFTK-TV, Terrace) 98-w.
- Houston**—CFHO-TV, Ch. 8, Houston-Smithers Rebroadcasting Society (CHAN-TV, Vancouver) 132-w.
- Invermere**—CBUBT-3, Ch. 2, CBC (CBUT, Vancouver) 8.9-w.
- Invermere**—CFWL-TV-1, Ch. 8, CFCN Communications (CFCN-TV, Calgary, Alta.) 10-w.
- Jubilee Mountain**—CFWL-TV-2, Ch. 8, Invermere District TV Co. Ltd. (CFCN-TV, Calgary, Alta.) 5-w.
- Kamloops**—CUBFT-2, Ch. 50, CBC (CUBFT, Vancouver) 200-w.
- Kamloops**—CHKM-TV, Ch. 6, BCTV (CHAN-TV, Vancouver) 4-kw.
- Kelowna**—CUBFT-1, Ch. 21, CBC (CUBFT, Vancouver) 20-w.
- Kelowna**—CHKL-TV, Ch. 5, BCTV (CHAN-TV, Vancouver) 4-kw.
- Kemano**—NEW, Ch. 11, Nanika Cultural Society (CBC English network, Ont.) 5-w.
- Keremeos**—CHKC-TV-1, Ch. 9, Keremeos-Cawston TV Society (CHBC-TV, Kelowna) 5-w.
- Kincolith**—CKPI-TV-1, Kincolith Band Council Developments Ltd. (CFTK-TV, Terrace) 10-w.

- King Island**—CHVT-TV-1, Ch. 9, Bella Coola Valley TV Society (CBUT, Vancouver) 5-w.
- Kitimat**—CBUFT-7, Ch. 8, CBC (CBUT, Vancouver) 20-w.
- Kitwanooc**—CHKI-TV-1, Ch. 10, Vernon Smith (CFTK-TV, Terrace) 1-w.
- Kitwanga**—CHKI-TV, Ch. 6, Vernon Smith (CFTK-TV, Terrace) 5-w.
- Kitwanga**—NEW, Ch. 11, Kitwanga Community Assn. (CFTK-TV, Terrace) 5-w.
- Klemtu**—CFKK-TV-1, Ch. 2, Klemtu TV Society (CFTK-TV, Terrace) 5-w.
- Kokish**—CFKB-TV-2, Ch. 9, Alert Bay & District TV Society (CHEK-TV, Victoria) 10-w.
- Kwatna Bay**—CKKB-TV-1, Ch. 12, Allison Logging Co., Ltd. (CFTK-TV, Terrace) 5-w.
- Lalakata Point**—CFSB-TV-1, Ch. 11, South Bentinck & District TV Society (CFTK-TV, Terrace) 5-w.
- Legate Creek**—CFCC-TV-1, Ch. 7, Kitwanga Community Assn. (CFTK-TV, Terrace) 5-w.
- Lillooet**—CFDF-TV-2, Ch. 13, Camelsfoot TV Assn. (CHAN-TV, Vancouver) 5-w.
- Lillooet**—CFJC-TV-1, Ch. 2, Lillooet & District TV Assn. (CFJC-TV, Kamloops) 5-w.
- Lillooet**—CILY-TV-1, Ch. 8, Lytton & District TV Assn. (CHAN-TV, Vancouver) 10-w.
- Loos**—CBUHT-2, Ch. 6, CBC (CBUT, Vancouver) 66.4-w.
- Louise Island**—CFBA-TV-1, Ch. 3, Beattie Anchorage Community Assn. (CFTK-TV, Terrace) 5-w.
- Lumby**—CHID-TV-1, Ch. 4, Lumby & District TV Assn. (CHBC-TV, Kelowna) 5-w.
- Lumby**—CHID-TV-2, Ch. 9, Lumby & District TV Assn. (CHAN-TV, Vancouver) 10-w.
- Lytton**—CHWS-TV-2, Ch. 11, Lytton & District TV Assn. (CFJC-TV, Kamloops) 10-w.
- Lytton**—CILY-TV-2, Ch. 8, Lytton & District TV Assn. (CHAN-TV, Vancouver) 10-w.
- Mabel Lake**—CHPP-TV-1, Ch. 8, Kingfisher Community Club (CHBC-TV, Kelowna) 5-w.
- Mabel Lake/Hupel**—CHPL-TV-1, Ch. 13, Kingfisher Community Club (CHAN-TV, Vancouver) 10-w.
- MacKenzie**—CIMK-TV-1, Ch. 9, MacKenzie Communications Committee (CHAN-TV, Vancouver) 10-w.
- MacKenzie**—CKPG-TV-4, Ch. 6, CKPG TV Ltd. (CKPG-TV, Prince George) 100-w.
- Madeira Park**—CBUT-36, Ch. 31, CBC (CBUT, Vancouver) 334-w.
- Malakwa**—CFFI-TV-1, Ch. 4, Malakwa Community Centre Assn. (CHBC-TV, Kelowna) 5-w.
- Malakwa**—CFFI-TV-2, Ch. 11, Malakwa Community Centre Assn. (CHAN-TV, Vancouver) 34-w.
- Martin Bay**—CHMB-TV, Ch. 13, Ocean Falls Communications Society (CBUT, Vancouver) 2-w.
- McBride**—CBUHT-3, Ch. 2, CBC (CBUT, Vancouver) 24-w.
- McClure**—NEW, Ch. 3, Barriere-Little Fort TV Improvement Society (CFJC-TV, Kamloops) 10-w.
- Merritt**—CFJC-TV-3, Ch. 8, Inland Bcstrs. Ltd. (CFJC-TV, Kamloops) 5-kw.
- Midway**—CBUT-32, Ch. 7, CBC (CBUT, Vancouver) 22-w.
- Mission Ridge**—CFJC-TV-17, Ch. 5, Howard F. Johnston (CFJC-TV, Kamloops) 62-w.
- Monte Lake**—CJML-TV-1, Ch. 8, The Monte Lake TV Satellite Assn. (CFJC-TV, Kamloops) 5-w.
- Morisetown**—CBCH-TV-4, Ch. 4, CBC (CBUT, Vancouver) 10-w.
- Moyle**—CBUBT-14, Ch. 8, CBC (CBUT, Vancouver) 76.5-w.
- Moyle**—CFCN-TV-12, Ch. 8, CFCN Communications Ltd. (CFCN-TV, Calgary, Alta.) 5-w.
- Mt. Dolly**—CKHF-TV-2, Ch. 11, Stewart Community Club (CFTK-TV, Terrace) 5-w.
- Mt. Hamilton**—CFHM-TV-1, Ch. 7, Hamilton Mountain Community TV & Recreation Assn. (CFJC-TV, Kamloops) 5-w.
- Mt. Hamilton**—CFHM-TV-2, Ch. 9, Hamilton Mountain Community TV & Recreation Assn. (CHAN-TV, Vancouver) 10-w.
- Mt. McDonald**—CBUT-27, Ch. 59, CBC (CBUT, Vancouver) 48-w.
- Mt. Poole**—CHQC-TV-1, Ch. 4, Sandspit & District TV Society (CFTK-TV, Terrace) 5-w.
- Mt. Timothy**—CFJC-TV-6, Ch. 5, Inland Bcstrs. Ltd. (CFJC-TV, Kamloops) 980-w.
- Nakusp**—CJNP-TV-1, Ch. 2, Arrow Lakes TV Society (CHBC-TV, Kelowna) 5-w.
- Nakusp**—CJNP-TV-2, Ch. 4, Arrow Lakes TV Society (KXLY-TV, Spokane, WA) 0.33-w.
- Nakusp**—CJNP-TV-3, Ch. 7, Arrow Lakes TV Society (CHAN-TV, Vancouver) 2.75-w.
- Narrows Inlet**—CHNI-TV, Ch. 10, BCFP TV Society (CHEK-TV, Victoria) 1-w.
- Natal**—CBUBT-10, Ch. 11, CBC (CBUT, Vancouver) 103-w.
- Nelson**—CBUCT, Ch. 9, CBC (CBUT, Vancouver) 940-w.
- Nelson**—CKTN-TV-3, Ch. 3, BCTV (CHAN-TV, Vancouver) 330-w.
- New Denver**—CBUCT-6, Ch. 17, CBC (CBUT, Vancouver) 696-w.
- New Denver**—CHSL-TV-1, Ch. 6, New Denver-Silverton Cooperative TV Society (KREM-TV, Spokane, WA) 5-w.
- New Denver/Silverton**—CHJV-TV, Ch. 13, New Denver-Silverton Cooperative TV Society (CHAN-TV, Vancouver) 1-w.
- Newcastle Ridge**—CFKB-TV-1, Ch. 7, Alert Bay & District TV Society (CHEK-TV, Victoria) 5-w.
- Nicola**—CFJC-TV-12, Jim Pattison Industries Ltd. (CFJC-TV, Kamloops).
- Nimkish**—CFNV-TV-2, Ch. 6, Nimkish Valley TV Society (CHEK-TV, Victoria) 5-w.
- Nimkish**—NEW, Ch. 9, CBC (CBUT, Vancouver) 10-w.
- Nine Mile Mountain**—CFST-TV-1, Ch. 9, Skeena TV Assn. (CFTK-TV, Terrace) 5-w.
- Ocean Falls**—CFOF-TV, Ch. 2, Ocean Falls Communications Society (CBUT, Vancouver) 5-w.
- Olaia**—CHKC-TV-2, Ch. 6, Keremeos-Cawston TV Society (CHBC-TV, Kelowna) 5-w.
- Olaia**—CHKC-TV-5, Ch. 11, Keremeos-Cawston TV Society (CHAN-TV, Vancouver) 10-w.

Canadian TV Stations—British Columbia

- Oliver/Osoyoos**—CHBC-TV-3, Ch. 8, Okanagan Valley TV Co. Ltd. (CHBC-TV, Kelowna) 100-w.
- Oliver/Osoyoos**—CKKM-TV, Ch. 3, BCTV (CHAN-TV, Vancouver) 930-w.
- 100 Mile House**—CITM-TV, Ch. 3, BCTV (CHAN-TV, Vancouver) 72-w.
- Passmore**—CHMS-TV-2, Ch. 7, Mount Sentinel TV Cooperative (KXLY-TV, Spokane) 5-w.
- Pavilion Lake**—CIPV-TV, Ch. 12, Pavilion Lake Residents & Prop. Owners Assn. (CHAN-TV, Vancouver) 0.5-w.
- Peachland**—CHPT-TV-1, Ch. 4, Peachland Communications Society (CHBC-TV, Kelowna) 5-w.
- Peachland**—CIPL-TV, Ch. 9, Peachland Communications Society (CHAN-TV, Vancouver) 10-w.
- Pearse Island**—CKPI-TV-1, Ch. 4, Kincolith Band Council Development Ltd. (CFTK-TV, Terrace) 5-w.
- Pemberton**—CBUPT, Ch. 4, CBC (CBUT, Vancouver) 41-w.
- Pemberton**—CHPV-TV-1, Ch. 9, Pemberton TV Society (CHEK-TV, Victoria) 2-w.
- Penticton**—CHBC-TV-1, Ch. 13, Okanagan Valley TV Co. Ltd. (CHBC-TV, Kelowna) 300-w.
- Penticton**—CHKL-TV-1, Ch. 10, BCTV (CHAN-TV, Vancouver) 1.08-kw.
- Phoenix**—CBUT-30, Ch. 15, CBC (CBUT, Vancouver) 740-w.
- Pitt River**—CIPT-TV, Ch. 10, BCFP TV Society (CHEK-TV, Victoria) 1-w.
- Port Alberni**—CBUFT-8, Ch. 8, SRC (CBUFT, Vancouver) 10-w.
- Port Alberni**—CBUT-3, Ch. 4, CBC (CBUT, Vancouver) 10-w.
- Port Alberni**—CHEK-TV-3, Ch. 11, BCTV (CHEK-TV, Victoria) 10-w.
- Port Alice**—CBUT-17, Ch. 10, CBC (CBUT, Vancouver) 77.4-w.
- Port Alice**—CKPA-TV-1, Ch. 2, H. V. Hartford (CHEK-TV, Victoria) 14-w.
- Port Alice**—CKPA-TV-2, Ch. 7, Rayonier Canada (CHEK-TV, Victoria) 10-w.
- Port Hardy**—CBUT-19, Ch. 6, CBC (CBUT, Vancouver) 29.2-w.
- Port Hardy**—CFKB-TV-3, Ch. 3, Alert Bay & District TV Society (CHEK-TV, Victoria) 5-w.
- Port McNeill**—CBUT-18, Ch. 2, CBC (CBUT, Vancouver) 27-w.
- Port Renfrew**—CJTV-TV-1, Ch. 11, Port Renfrew Community Assn. (CHAN-TV, Vancouver) 5-w.
- Pouce Coupe**—CBCD-TV-1, Ch. 7, CBC (CJDC-TV, Dawson Creek) 10-w.
- Prince George**—CBUFT-4, Ch. 4, CBC (CBUFT, Vancouver) 36-w.
- Prince George**—CIFG-TV, Ch. 12, BCTV (CHAN-TV, Vancouver) 1.9-kw.
- Prince Rupert**—CFTK-TV-1, Ch. 6, Skeena Broadcasters Ltd. (CFTK-TV, Terrace) 1.25-kw.
- Princeton**—CBCV, Ch. 6, CBC (CHBC-TV, Kelowna) 5-w.
- Princeton**—CHGP-TV-1, Ch. 5, Princeton TV Ltd. (CBC English network, Ont.) 5-w.
- Princeton**—CHNJ-TV-1, Ch. 11, Princeton TV Ltd. (CHAN-TV, Vancouver) 5-w.
- Pritchard**—CFJC-TV-19, Ch. 2, Jim Pattison Industries Ltd. (CFJC-TV, Kamloops) 10-w.
- Pritchard**—CHKM-TV-1, Ch. 9, BCTV (CHAN-TV, Vancouver) 7.25-w.
- Promontory Mountain**—CFJC-TV-12, Ch. 10, Inland Bcstrs. Ltd. (CFJC-TV, Kamloops) 5-kw.
- Puntzi**—CKPM-TV-1, Ch. 2, Puntzi TV Assn. (CHAN-TV, Vancouver) 10-w.
- Purden**—CBUHT-1, Ch. 10, CBC (CBUT, Vancouver) 10-w.
- Quesnel**—CFJC-TV-11, Ch. 7, Inland Bcstrs. Ltd. (CFJC-TV, Kamloops) 5-kw.
- Quesnel**—CITM-TV-2, Ch. 8, British Columbia TV Bcstg. System Ltd. (CHAN-TV, Vancouver) 32-w.
- Quesnel**—CKPG-TV-5, Ch. 13, CKPG TV Ltd. (CKPG-TV, Prince George) 100-w.
- Radium Hot Springs**—CBUBT-5, Ch. 77, CBC (CBUT, Vancouver) 200-w.
- Revelstoke/Begbie**—CHKL-TV-3, Ch. 7, BCTV (CHAN-TV, Vancouver) 10-w.
- Revelstoke/Begbie**—CHRP-TV-2, Ch. 9, Okanagan Valley TV Co. Ltd. (CHBC-TV, Kelowna) 10-w.
- Rimrock**—CKRR-TV-1, Ch. 9, Alexandria Community Hall Society (CFJC-TV, Kamloops) 5-w.
- Rimrock**—CKRR-TV-2, Ch. 11, E. J. Bourdon (CHAN-TV, Vancouver) 5-w.
- River Jordan**—CHEK-TV-2, Ch. 11, BCTV (CHEK-TV, Victoria) 10-w.
- Rock Creek**—CBUT-33, Ch. 33, CBC (CBUT, Vancouver) 100-w.
- Ruby Creek**—CBUT-26, Ch. 25, CBC (CBUT, Vancouver) 5-w.
- Salmo**—CBUAT-5, Ch. 10, CBC (CBUT, Vancouver) 5-w.
- Salmon Arm**—CFSA-TV-1, Ch. 13, Salmon Arm & District Chamber of Commerce (CHAN-TV, Vancouver) 40-w.
- Salmon Arm**—CHBC-TV-4, Ch. 9, Okanagan Valley TV Co. Ltd. (CHBC-TV, Kelowna) 199-w.
- San Josef/CFS Holberg**—CFHH-TV, Ch. 13, Lt. Col. C. G. Harvey-Clark (CBUT, Vancouver) 1-w.
- Santa Rosa**—CISR-TV, Ch. 83, BCTV (CHAN-TV, Vancouver) 10-kw.
- Savona**—CFSC-TV-1, Ch. 13, Savona Community Assn. (CHAN-TV, Vancouver) 4.4-w.
- Savona**—CFSC-TV-2, Ch. 8, Savona Community Assn. (CFJC-TV, Kamloops) 5-w.
- Sayward**—CBUT-10, Ch. 4, CBC (CBUT, Vancouver) 28-w.
- Sechelt**—CBUT-35, Ch. 19, CBC (CBUT, Vancouver) 100-w.
- Shalath**—CJBT-TV-1, Ch. 11, Bridge River Community Recreational Society (CHAN-TV, Vancouver) 10-w.
- Shalath**—CJBT-TV-2, Ch. 5, Bridge River Community Recreational Society (CFJC-TV, Kamloops) 5-w.
- Silver Lake**—NEW, Ch. 7, BCFP TV Society (CBUT, Vancouver) 1-w.
- Sixteen Mile House**—CHCS-TV-1, Ch. 7, Sixteen Mile TV Society (CHAN-TV, Vancouver) 10-w.
- Skaha Lake**—CHBC-TV-7, Ch. 7, Okanagan Valley TV Co. Ltd. (CHBC-TV, Kelowna) 5-kw.
- Slocan**—CBUCT-5, Ch. 39, CBC (CBUT, Vancouver) 4-w.
- Smithers**—CBCH-TV-3, Ch. 5, CBC (CFTK-TV, Terrace) 27-w.

Smithers—CFHO-TV-1, Ch. 13, Houston-Smithers Rebroadcasting Society (CHAN-TV, Vancouver) 99.3-w.

Soda Creek—CKSC-TV-1, Ch. 4, McLeese Lake Recreation Commission (CFJC-TV, Kamloops) 1-w.

Soda Creek—CKSC-TV-2, Ch. 10, McLeese Lake Recreation Commission (CHAN-TV, Vancouver) 1-w.

Sointula—CFKB-TV-4, Ch. 5, Alert Bay & District TV Society (CHEK-TV, Victoria) 5-w.

Sooke—CBUT-28, Ch. 3, CBC (CBUT, Vancouver) 5-w.

Sooke—CHEK-TV-1, Ch. 13, CHEK-TV Ltd. (CHEK-TV, Victoria) 5-w.

South Bentinck Arm—CFSB-TV-2, Ch. 13, South Bentinck & District TV Society (CFTK-TV, Terrace) 5-w.

Sparwood—CBUBT-10, Ch. 11, CBC (CBUT, Vancouver) 100-w.

Sparwood—CFCN-TV-11, Ch. 6, CFCN-TV (CFCN-TV, Calgary, Alta.) 5-w.

Spences Bridge—CJNA-TV-1, Ch. 3, Spences Bridge Community Club (CFJC-TV, Kamloops) 5-w.

Spences Bridge—CJNA-TV-2, Ch. 7, Spences Bridge Community Club (CHAN-TV, Vancouver) 35-w.

Spences Bridge—NEW, Ch. 9, Spences Bridge Community Club (CBC Northern Service, N.W.T.) 10-w.

Spillmacheen—CBUBT-6, Ch. 69, CBC (CBUT, Vancouver) 93.2-w.

Squamish—CBUT-5, Ch. 11, CBC (CBUT, Vancouver) 5-w.

Squamish—CHAN-TV-3, Ch. 7, British Columbia TV Bcstg. System Ltd. (CHAN-TV, Vancouver) 5-w.

Tabor Mountain—CBUHT, Ch. 78, CBC (CBUT, Vancouver) 5-w.

Taghum—CKTN-TV-2, Ch. 23, BCTV (CHAN-TV, Vancouver) 10-w.

Tahsis—CBUT-14, Ch. 9, CBC (CBUT, Vancouver) 8.6-w.

Tasu—CFAL-TV-1, Ch. 11, Tasu TV Society (CFTK-TV, Terrace) 5-w.

Tatla Lake—CIAL-TV-2, Ch. 9, Anahim Lake Community Assn. (CFJC-TV, Kamloops) 10-w.

Tatla Lake—NEW, Ch. 11, Anahim Lake Community Assn. (CFJC-TV, Kamloops) 1-w.

Taylor—CBCD-TV-4, Ch. 12, CBC (CJDC-TV, Dawson Creek) 10-w.

Terrace—CBUFT-3, Ch. 11, CBC (CBUFT, Vancouver) 660-w.

Tete Jaune—CBUHT-4, Ch. 10, CBC (CBUT, Vancouver) 21-w.

Tofino—CBUT-22, Ch. 10, CBC (CBUT, Vancouver) 8.9-w.

Topley Landing—CIGR-TV, Ch. 11, Granisle TV Society (CHAN-TV, Vancouver) 10-w.

Topley Landing (Shoulder Mountain)—CHTL-TV-1, Ch. 9, Fulton River Recreation Commission (CFTK-TV, Terrace) 1000-w.

Trail—CBUAT, Ch. 11, CBC (CBUT, Vancouver) 3.3-kw.

Trail-Rossland—CKTN-TV, Ch. 8, BCTV (CHAN-TV, Vancouver) 4.4-kw.

Tumbler Ridge—NEW, Ch. 9, Tumbler Ridge TV Society (CFTM-TV, Montreal, P.Q.) 5-w.

Tumbler Ridge—NEW, Ch. 13, Tumbler Ridge TV Society (CHAN-TV, Vancouver) 5-w.

Tumbler Ridge—NEW, Ch. 7, Tumbler Ridge TV Society (CHCH-TV, Hamilton, Ont.) 5-w.

Tumbler Ridge—NEW, Ch. 11, Tumbler Ridge TV Society (CITV-TV, Edmonton, Alta.) 5-w.

Ucluelet—CBUT-7, Ch. 7, CBC (CBUT, Vancouver) 54.5-w.

Valemount—CBUHT-5, Ch. 6, CBC (CBUT, Vancouver) 446-w.

Vanderhoof—CBCB-TV-1, Ch. 18, CBC (CKPG-TV, Prince George) 10-w.

Vanderhoof—CKIN-TV-1, Ch. 5, Kinsmen Club of Vanderhoof (CHAN-TV, Vancouver) 5-w.

Vavenby—CKVA-TV-1, Ch. 8, Vavenby Community & Recreation Commission (CHAN-TV, Vancouver) 0.56-w.

Vavenby—CKVB-TV, Ch. 13, Vavenby Community & Recreation Commission (CFJC-TV, Kamloops) 10-w.

Vernon—CHBC-TV-2, Ch. 7, Okanagan Valley TV Co. Ltd. (CHBC-TV, Kelowna) 310-w.

Vernon—CHKL-TV-2, Ch. 12, BCTV (CHAN-TV, Vancouver) 564-w.

Wakeman Sound—NEW, Ch. 9, BCFP TV Society (CBUT, Vancouver) 1-w.

Wakeman Sound—NEW, Ch. 7, BCFP TV Society (CHEK-TV, Victoria) 1-w.

Wells/Barkerville—CKWB-TV, Ch. 11, Wells TV Committee (CHAN-TV, Vancouver) 10-w.

Whistler—CBUWT, Ch. 13, CBC (CBUT, Vancouver) 107-w.

Whistler—CJWM-TV, Ch. 21, Whistler Mountain TV Society (CKVU-TV, Vancouver) 1-w.

Williams Lake—CFJC-TV-5, Ch. 8, Inland Bcstrs. Ltd. (CFJC-TV, Kamloops) 5-kw.

Williams Lake—CITM-TV-1, Ch. 13, BCTV (CHAN-TV, Vancouver) 32-w.

Wilson Creek—CHAN-TV-6, Ch. 6, BCTV (CHAN-TV, Vancouver) 10-w.

Winlaw—CBUCT-3, Ch. 12, CBC (CBUT, Vancouver) 45-w.

Woss Camp—CBUT-13, Ch. 12, CBC (CBUT, Vancouver) 447-w.

Yale—CHYT-TV-1, Ch. 4, The Yale Ratepayers Assn. (CBUT, Vancouver) 5-w.

Manitoba

CKX-TV

Brandon

(Ch. 5)

Network Service: CBC.

Licensee: Western Manitoba Bcstrs. Ltd., 2940 Victoria Ave., Brandon, Man. R7B 0N2.

Studio: 2940 Victoria Ave., Brandon, Man. R7B 0N2.

Mailing Address: Box 1150, Brandon, Man., R7A 6A5.

Telephone: 204-728-1150.

Technical Facilities: Channel No. 5 (76-82 MHz). Authorized power: 41.7-kw visual. Antenna: 1254-ft. above av. terrain, 1335-ft. above ground, 2651-ft. above sea level, lat. 49° 44' 33", long. 100° 07' 84".

Canadian TV Stations—Manitoba

Transmitter: 12-mi. S of Brandon.

AM Affiliate: CKX, 50-kw, 1150 kHz (CBC).

News Service: Broadcast News.

Ownership: Western Manitoba Bcstrs. Ltd.

Began Operation: January 28, 1955.

Represented (sales): All-Canada Radio & Television Ltd.

Personnel:

Stuart Craig, President & Managing Director.

Mel Beatty, Sales Manager.

Lawrence Dubois, Engineer.

Highest 30 Sec. Rate: \$90.

CHMI-TV

Portage la Prairie

(Ch. 13)

Network Service: None, independent.

Licensee: Craig Broadcast Systems Inc., 350 River Rd., Box 1390, Portage la Prairie, Man. R1N 3N9.

Telephone: 204-239-1113.

Fax: 204-239-5794.

Technical Facilities: Channel No. 13 (210-216 MHz). Authorized power: 325-kw visual, 32.5-kw aural. Antenna: 1100-ft. above av. terrain.

Transmitter: Elie, Manitoba.

Multichannel TV Sound: Stereo and separate audio program.

News Services: Broadcast News, ISN, NBC, Visnews.

Ownership: Western Manitoba Bcstrs. Ltd.

Began Operation: October 17, 1986.

Represented (sales): All-Canada Radio & Television Ltd.

Personnel:

Stuart Craig, President & Chief Executive Officer.

Drew Craig, General Manager.

Miles Craig, Operations Manager.

Cam Cowie, General Sales Manager.

Al Thorgeirson, News Director.

Keith McMahon, Sports Director.

Dave Korosil, Farm Director.

Kevin Dunn, Promotion Manager.

John Penner, Traffic Manager.

Chris Thenhaus, Creative Director.

Vladimir Rybarczyk, Chief Engineer.

Rates: On request.

CBWFT

Winnipeg

(Ch. 3)

French Outlet

Network Service: SRC.

Licensee: Societe Radio-Canada, 1500 Bronson Ave., Ottawa, Ont.

Studio: 541 Portage Ave., Box 160, Winnipeg, Man. R3C 2H1.

Telephone: 204-786-0288.

Technical Facilities: Channel No. 3 (60-66 MHz). Authorized power: 59-kw visual, 7.37-kw aural. Antenna: 930-ft. above av. terrain, 1064-ft. above ground, 1849-ft. above sea level, lat. 49° 46' 15", long. 97° 30' 35".

Transmitter: Hwy. 2 near Starbuck, Man.

Ownership: Canadian Bcstg. Corp.

Began Operation: April 24, 1960.

Represented (sales): CBC National Selective Television Sales (Canada); Canadian Standard Broadcast Sales Inc. (U.S.).

Personnel:

Gilbert Teffaine, Regional Director of French Services, Manitoba.

Huguette Le Gall, Communications Manager.

Philippe Vrignon, Executive Producer, Television News.

Rene Fontaine, Director, French Radio Programming.

Michel Boucher, Director, Radio News.

Rates: No rate card available; carries network commercials.

CBWT

Winnipeg

(Ch. 6)

English Outlet

Network Service: CBC.

Licensee: Canadian Bcstg. Corp., 1500 Bronson Ave., Ottawa, Ont.

Studio: 541 Portage Ave., Box 160, Winnipeg, Man. R3C 2H1.

Office: 491 Portage Ave. W, Winnipeg, Man.

Telephone: 204-788-3222. **Fax:** 204-788-3104.

Technical Facilities: Channel No. 6 (82-88 MHz). Authorized power: 100-kw visual, 12-kw aural. Antenna: 1027-ft. above av. terrain, 1064-ft. above ground, 1849-ft. above sea level, lat. 49° 46' 15", long. 97° 30' 35".

Transmitter: 6-mi. E of Starbuck, Man. on Hwy. 2.

AM Affiliate: CBW, 50-kw, 990 kHz.

FM Affiliate: CBW-FM, 354-kw, 98.3 MHz (Ch. 252).

Ownership: Canadian Bcstg. Corp.

Began Operation: May 31, 1954.

Represented (sales): CBC National Selective Television Sales (Canada); Canadian Standard Broadcast Sales Inc. (U.S.).

Personnel:

Mary Terhoch, Regional Director for the Province of Manitoba.

Jon England, Sales Manager.

Bob Linney, Regional Engineer.

Bridget Hoffer, Regional Manager, Marketing/Communications.

Dave Chomiak, Plant Manager.

Gloria Lowen, News Director.

Rates: On request.

CKND-TV

Winnipeg

(Ch. 9)

Network Service: None, independent.

Licensee: CanWest Broadcasting Ltd., 603 St. Mary's Rd., Box 60, Winnipeg, Man. R2M 4A5.

Studio: 603 St. Mary's Rd., Winnipeg, Man. R2M 4A5.

Telephone: 204-233-3304. Fax: 204-233-5615.

Technical Facilities: Channel No. 9 (186-192 MHz). Authorized power: 325-kw visual, 48.75-kw aural. Antenna: 907-ft. above av. terrain, 1064-ft. above ground, 785-ft. above sea level, lat. 49° 46' 15", long. 97° 30' 35".

Transmitter: 4.5-mi. E of Starbuck, Man.

Multichannel TV Sound: Stereo only.

Ownership: CanWest Bcstg. Ltd.

Began Operation: August 31, 1975.

Represented (sales): CanVideo Television Sales Ltd. (Toronto & Montreal); Brydson Spot Sales Inc. (eastern U.S.).

Represented (legal): Buchwald Asper Henteleff.

Represented (engineering): Imagineering Ltd.

Personnel:

Peter M. Liba, President & General Manager.
Elaine Ali, Assistant General Manager.
Stan Schmidt, General Sales Manager.
Bob Milton, Local Sales Manager.
Robert Hall, Director of Engineering.
Judy Waytiuk, News Director.
Shelley J. Stuart, Program Manager.
Lloyd Lewis, Promotion Director.
Linda Siddie, Business Manager.
Tim Jones, Operations Manager.
Al Bleichert, Production Manager.
Bob Milton, Retail Sales Manager.

Highest 30 Sec. Rate: \$1300.

CKY-TV

Winnipeg

(Ch. 7)

Network Service: CTV.

Licensee: Moffat Communications Ltd., Polo Park, Winnipeg, Man. R3G CL7.

Studio: Polo Park, Winnipeg, Man. R3G CL7.

Telephone: 204-788-3300. Fax: 204-783-4841.

Technical Facilities: Channel No. 7 (174-180 MHz). Authorized power: 325-kw visual, 65-kw aural. Antenna: 1003-ft. above av. terrain, 1003-ft. above ground, 1778-ft. above sea level, lat. 49° 34' 48", long. 97° 10' 04".

Transmitter: St. Agathe.

Multichannel TV Sound: Stereo and separate audio program.

Satellite Earth Station: Andrew, 4.8-meter Ku & C-band; Agile Omni receivers.

AM Affiliate: CKY, 50-kw, 580 kHz.

FM Affiliate: CITI-FM, 360-kw, 92.1 MHz.

News Service: Broadcast News.

Ownership: Moffat Communications Ltd., 100%

Began Operation: November 12, 1960.

Represented (sales): Alexander, Pearson & Dawson Inc.

Personnel:

R. L. Moffat, President.
Ken Clark, General Manager.
Bill Hanson, General Sales Manager.
Mickey Marshall, Engineering Director.
V. Merkeley, Director of News & Current Affairs.
T. J. Smith, Program Manager.
David Dubnicoff, Controller.
J. S. Gibson, Operations Manager.

Highest 30 Sec. Rate: \$1730.

Manitoba Repeater Stations

Amery—CHTV-TV-3, Ch. 10, Gary H. Shapera (CBWT, Winnipeg) 50-w.

Basswood—CKND-TV-2, Ch. 2, CanWest Bcstg. Ltd. (CKND-TV, Winnipeg) 100-kw.

Birtle-Foxwarren—CKX-TV-1, Ch. 11, Western Manitoba Bcstrs. Ltd. (CKX-TV, Brandon) 56.8-kw.

Brandon—CBWFT-10, Ch. 21, CBC (CBWFT, Winnipeg) 5.5-kw.

Brandon—CKYB-TV, Ch. 4, Moffat Communications Ltd. (CKY-TV, Winnipeg) 45.2-kw.

Brochet—CBDE-TV, Ch. 9, CBC (CBNT, St. John's, Nfld.) 10-w.

Churchill—CHFC-TV, Ch. 8, CBC (CBWT, Winnipeg) 8.9-w.

Cormorant—CICM-TV-1, Ch. 4, Cormorant Community Council (CBWT, Winnipeg) 5-w.

Cross Lake—CBWNT, Ch. 12, CBC (CBWT, Winnipeg) 8.9-w.

Dauphin—CBWST, Ch. 8, CBC (CBWT, Winnipeg) 120-kw.

Dauphin—CKYD-TV, Ch. 12, Moffat Communications Ltd. (CKY-TV, Winnipeg) 50-kw.

Easterville—CBWHT-2, Ch. 11, CBC (CBWT, Winnipeg) 8.9-w.

Fairford—CBWGT-2, Ch. 7, CBC (CBWT, Winnipeg) 2-kw.

Fisher Branch—CBWGT, Ch. 10, CBC (CBWT, Winnipeg) 27.4-kw.

Fisher Branch—CKYA-TV, Ch. 8, Moffat Communications Ltd. (CKY-TV, Winnipeg) 31-kw.

Flin Flon—CBWBT, Ch. 10, CBC (CBWT, Winnipeg) 7.8-kw.

Flin Flon—CBWFT-2, Ch. 3, CBC (CBWFT, Winnipeg) 68-w.

Flin Flon—CKYF-TV, Ch. 13, Moffat Communications Ltd. (CKY-TV, Winnipeg) 1.04-kw.

Gillam—CBWLT, Ch. 8, CBC (CBWT, Winnipeg) 5-w.

Gods Lake Narrows—CBWXT, Ch. 13, CBC (CBWT, Winnipeg) 2.4-kw.

Grand Rapids—CBWHT, Ch. 8, CBC (CBWT, Winnipeg) 5-w.

Indian Lake—NEW, Ch. 10, CBC (CBWT, Winnipeg) 5-w.

Canadian TV Stations—Manitoba

Jackhead—CBWGT-1, Ch. 5, CBC (CBWT, Winnipeg) 3.4-kw.
Lac du Bonnet—CBWT-2, Ch. 4, CBC (CBWT, Winnipeg) 8.4-kw.
Leaf Rapids—CBWQT, Ch. 13, CBC (CBWT, Winnipeg) 260-w.
Little Grand Rapids—CBWZT, Ch. 9, CBC (CBWT, Winnipeg) 230-w.
Long Spruce—CHTV-TV-2, Ch. 12, Gary H. Shapera (CBWT, Winnipeg) 5-w.
Lynn Lake—CBWRT, Ch. 8, CBC (CBWT, Winnipeg) 8.9-w.
Mafeking—CBWYT, Ch. 2, CBC (CBWT, Winnipeg) 4-kw.
Manitotagan—CBWGT-3, Ch. 22, CBC (CBWT, Winnipeg) 151-w.
McCreary—CKX-TV-3, Ch. 11, Western Manitoba Bcstrs. Ltd. (CKX-TV, Brandon) 31.8-kw.
McCreary—CKYB-TV-2, Moffat Communications Ltd. (CKY-TV, Winnipeg) 5-w.
McCusker Lake—CBWUT, Ch. 10, CBC (CBWT, Winnipeg) 240-w.
Meiße—CKX-TV-2, Ch. 9, Western Manitoba Bcstrs. Ltd. (CKX-TV, Brandon) 188-w.
Moose Lake—CBWIT-1, Ch. 9, CBC (CBWT, Winnipeg) 8.9-w.
Nelson House—CBWPT, Ch. 11, CBC (CBWT, Winnipeg) 8.9-w.
Norway House—CBWOT, Ch. 9, CBC (CBWT, Winnipeg) 8.9-w.
Oak Lake—CBWFT-12, Ch. 32, CBC (CBWFT, Winnipeg) 21.5-kw.
Oxford House—CBWVT, Ch. 8, CBC (CBWT, Winnipeg) 8.9-w.
Pikwitonei—CFPM-TV-1, Ch. 12, Pikwitonei Community Council (CBWT, Winnipeg) 5-w.
Pine Falls—CBWFT-6, Ch. 11, CBC (CBWFT, Winnipeg) 1.5-kw.
Piney—CBWT-3, Ch. 29, CBC (CBWT, Winnipeg) 25-kw.
Poplar River—CBDI-TV, Ch. 13, CBC (CBMT, Montreal, P.Q.) 10-w.
Pukatawagan—CBWBT-1, Ch. 11, CBC (CBWT, Winnipeg) 8.9-w.
St. Lazare—CBWFT-3, Ch. 13, CBC (CBWFT, Winnipeg) 8.9-w.
Ste. Rose du Lac—CBWFT-4, Ch. 3, CBC (CBWFT, Winnipeg) 12.09-kw.
Shamattawa—CBDG-TV, Ch. 9, CBC (CBNT, St. John's, Nfld.) 10-w.
Sherridon—CJSM-TV-1, Ch. 5, Sherridon Development Corp. (CBWT, Winnipeg) 5-w.
Snow Lake—CBWKT, Ch. 8, CBC (CBWT, Winnipeg) 5-w.
Snow Lake—CKYS-TV, Ch. 11, Moffat Communications Ltd. (CKY-TV, Winnipeg) 19.2-w.
South Indian Lake—CBWQT-1, Ch. 10, CBC (CBWT, Winnipeg) 8.9-w.
The Pas—CBWFT-1, Ch. 6, CBC (CBWFT, Winnipeg) 68-w.
The Pas—CBWIT, Ch. 7, CBC (CBWT, Winnipeg) 288-w.
The Pas—CKYP-TV, Ch. 12, Moffat Communications Ltd. (CKY-TV, Winnipeg) 1.07-kw.
Thicket Portage—CJTM-TV-1, Ch. 4, Thicket Portage Community Council (CBWT, Winnipeg) 5-w.
Thompson—CBWFT-5, Ch. 5, CBC (CBWFT, Winnipeg) 72-w.
Thompson—CBWTT, Ch. 7, CBC (CBWT, Winnipeg) 296-w.

Thompson—CKYT-TV, Ch. 9, Moffat Communications Ltd. (CKY-TV, Winnipeg) 1.1-kw.
Wasagamach—CBWWT, Ch. 9, CBC (CBWT, Winnipeg) 3.4-kw.
Webowden—CBWMT, Ch. 10, CBC (CBWT, Winnipeg) 8.9-w.

New Brunswick

CBAFT

Moncton

(Ch. 11)

French Outlet

Network Service: SRC.

Licensee: Societe Radio-Canada, 1500 Bronson Ave., Ottawa, Ont.

Studio: 250 Archibald St., Box 950, Moncton, N.B. E1C 8N8.

Telephone: 506-853-6722. **Fax:** 506-853-6715.

Technical Facilities: Channel No. 11 (198-204 MHz). Authorized power: 325-kw visual, 65-kw aural. Antenna: 469-ft. above av. terrain, 433-ft. above ground, 1049-ft. above sea level, lat. 46° 08' 41", long. 64° 54' 14".

Transmitter: Lutes Mountain, Westmorland, N.B.

FM Affiliate: CBAF, 20-kw, 88.5 MHz.

Ownership: Canadian Bcstg. Corp.

Began Operation: December 21, 1959.

Represented (sales): CBC National Selective Television Sales (Canada); Canadian Standard Broadcast Sales Inc. (U.S.).

Personnel:

Claude Bourque, Regional Director of French Services, Atlantic Provinces.

Louise Imbeault, Director of French Television.

Michel LeBlanc, Regional Engineer.

Donald Langis, News Director.

Laetitia Cyr, Director of French Radio.

Francois Giroux, Manager, Communications.

Raymond Bourque, Sales Manager.

Rates: On request.

CKCW-TV

Moncton

(Ch. 2)

Network Service: CTV.

Licensee: ATV New Brunswick (div. of CHUM Ltd.), Box 5004, Moncton, N.B. E1C 8R6.

Studio: 191 Halifax St., Moncton, N.B. E1C 8R6.

Telephone: 506-857-2600. **Fax:** 506-857-2618.

Technical Facilities: Channel No. 2 (54-60 MHz). Authorized power: 56-kw visual, 9.2-kw aural. Antenna: 1013-ft. above av. terrain, lat. 45° 51' 06", long. 64° 48' 47".

Transmitter: Caledonia Mtn., near Rosevale.

Ownership: CHUM Ltd.

Began Operation: November 30, 1954.

Represented (sales): Alexander, Pearson & Dawson Inc.

Personnel:

Fred G. Sherratt, President.
Joe Irvine, Vice President & General Manager.
John Wood, Vice President, Sales.
Don Eagles, Station Manager.
Colin Burns, General Sales Manager.
W. A. Robert, Chief Engineer.
Harris Sullivan, News Director.
Dick Prat, Program Director.
A. M. Nuyten, Promotion Director.

Rates: Sold with CJCH-TV, Halifax & CJCB-TV, Sydney as Atlantic TV System (ATV).

CHSJ-TV

Saint John

(Ch. 12)

Network Service: CBC.

Licensee: New Brunswick Bcstg. Co. Ltd., 335 Union St., Box 2000, Saint John, N.B. E2L 3T4.

Studio: 335 Union St., Saint John, N.B. E2L 3T4.

Telephone: 506-632-2222. **Fax:** 506-632-3485.

Technical Facilities: Channel No. 12 (204-210 MHz). Authorized power: 18.3-kw visual, 14.4-kw aural. Antenna: 1268-ft. above av. terrain, 144-ft. above ground, 1604-ft. above sea level, lat. 45° 28' 40", long. 62° 14' 02".

Transmitter: Mt. Champlain.

AM Affiliate: CHSJ, 10-kw, 700 kHz.

News Services: Broadcast News, Canadian Press.

Ownership: New Brunswick Publishing Co. Ltd., 99.9%

Began Operation: March 22, 1954.

Represented (sales): CanVideo Television Sales Ltd. (Canada); Brydson Spot Sales Inc. (eastern U.S.).

Personnel:

Larry Nichols, President & General Manager.
Mel Johnston, Operations & Production Manager.
Gary Murphy, Sales Manager.
Ken Hauschildt, Chief Engineer.
Roy Makenny, Business Manager.
Dave White, News Director.
Dave Merzetti, Program Director.

Rates: On request.

New Brunswick Repeater Stations

Allardville—CBAFT-3, Ch. 3, CBC (CBAFT, Moncton) 9.4-kw.

Bathurst-Campbellton-Dalhousie—CHCR-TV, Ch. 4, New Brunswick Bcstg. Co. Ltd. (CHSJ-TV, Saint John) 25.12-kw.

Blackville—CKAM-TV-3, Ch. 9, ATV New Brunswick (CKCW-TV, Moncton) 5-w.

Bolestown—CHSJ-TV-3, Ch. 13, New Brunswick Bcstg. Co. Ltd. (CHSJ-TV, Saint John) 5-w.

Bolestown—CKLT-TV-2, Ch. 7, ATV New Brunswick (CKCW-TV, Moncton) 5-w.

Bon Accord—CHSJ-TV-1, Ch. 6, New Brunswick Bcstg. Co. Ltd. (CHSJ-TV, Saint John) 54.7-kw.

Campbellton—CBAFT-7, Ch. 9, CBC (CBAFT, Moncton) 100.8-kw.

Campbellton—CKCD-TV, Ch. 7, ATV New Brunswick (CKCW-TV, Moncton) 920-w.

Chatham—CKAM-TV-2, Ch. 10, ATV New Brunswick (CKCW-TV, Moncton) 5-w.

Doaktown—CHSJ-TV-2, Ch. 8, CBC (CHSJ-TV, Saint John) 19-w.

Doaktown—CKAM-TV-4, Ch. 10, ATV New Brunswick (CKCW-TV, Moncton) 5-w.

Edmundston—CBAFT-2, Ch. 13, CBC (CBAFT, Moncton) 36-kw.

Edmundston—CIMT-TV-1, Ch. 4, Tele-Inter Rives Ltee. (CIMT-TV, Riviere du Loup, P.Q.) 1.22-kw.

Florenceville/Woodstock—CKLT-TV-1, Ch. 3, ATV New Brunswick (CKCW-TV, Moncton) 19-kw.

Fredericton—CBAFT-10, Ch. 19, SRC (CBAFT, Moncton) 7.8-kw.

Fredericton/St. John—CBAFT-1, Ch. 5, CBC (CBAFT, Moncton) 60-kw.

Grand Falls—CBAFT-4, Ch. 12, CBC (CBAFT, Moncton) 10-w.

Grand Sault—CBAFT-4, Ch. 12, SRC (CBAFT, Moncton) 36-kw.

Kedgwick—CBAFT-9, Ch. 44, CBC (CBAFT, Moncton) 941-w.

Kedgwick—CHAU-TV-11, Ch. 2, Television de la Baie des Chaleurs Inc. (CHAU-TV, Carleton, P.Q.) 5-w.

Moncton—CHMT-TV, Ch. 7, New Brunswick Bcstg. Co. Ltd. (CHSJ-TV, Saint John) 325-kw.

Neguac—CBAFT-3, Ch. 3, CBC (CBAFT, Moncton) 53-kw.

Newcastle—CKAM-TV-1, Ch. 10, ATV New Brunswick (CKCW-TV, Moncton) 5-w.

Newcastle-Chatham—CHCN-TV, Ch. 6, New Brunswick Bcstg. Co. Ltd. (CHSJ-TV, Saint John) 7.66-kw.

Parker Ridge—CHSJ-TV-4, Ch. 69, New Brunswick Bcstg. Co. Ltd. (CHSJ-TV, Saint John) 5-w.

Saint John/Fredericton—CKLT-TV, Ch. 9, ATV New Brunswick (CKCW-TV, Moncton) 325-kw.

St. Quentin—CBAFT-8, Ch. 21, CBC (CBAFT, Moncton) 579-w.

St. Quentin—CHAU-TV-2, Ch. 31, Television de la Baie des Chaleurs Inc. (CHAU-TV, Carleton, P.Q.) 5-w.

Upsalquitch Lake—CKAM-TV, Ch. 12, ATV New Brunswick (CKCW-TV, Moncton) 130-kw.

Newfoundland

CBYT

Corner Brook

(Ch. 5)

English Outlet

Network Service: CBC.

Licensee: Canadian Bcstg. Corp, 1500 Bronson Ave., Ottawa, Ont.

Studio: 162 Premier Dr., Corner Brook, Nfld. A2H 6G1.

Mailing Address: Box 610, Corner Brook, Nfld., A2H 6G1.

Canadian TV Stations—Newfoundland

Telephone: 709-634-3141.

Technical Facilities: Channel No. 5 (76-82 MHz). Authorized power: 10.6-kw visual, 2.12-kw aural. Antenna: 490-ft. above av. terrain, 283-ft. above ground, 1273-ft. above sea level, lat. 48° 56' 01", long. 57° 58' 04".

Transmitter: Boone's Rd.

AM Affiliate: CBY, 10-kw, 990 kHz.

Ownership: Canadian Bcstg. Corp.

Began Operation: June 17, 1959.

Represented (sales): CBC National Selective Television Sales (Canada); Canadian Standard Broadcast Sales Inc. (U.S.).

Personnel:

Walter S. Sheppard, Location Manager.

G. Kenny, Sales Representative.

L. O'Brien, Technical Manager.

Rates: On request.

CJWN-TV

Corner Brook

(Ch. 10)

Satellite rebroadcasting station of CJON-TV, St. John's, Nfld.

Network Service: CTV.

Licensee: Newfoundland Bcstg. Co. Ltd., 446 Logy Bay Rd., Box 2020, St. John's, Nfld. A1C 5S2.

Studio: St. John's, Nfld.

Technical Facilities: Channel No. 10 (192-198 MHz). Authorized power: 1-kw visual, 0.25-kw aural. Antenna: Directional, 250-ft. above av. terrain, 249-ft. above ground, 924-ft. above sea level, lat. 48° 56' 55", long. 57° 58' 23".

Transmitter: The Hill, Corner Brook, West.

Ownership: Newfoundland Broadcasting Co. Ltd.

Began Operation: December 23, 1974.

Represented (sales): All-Canada Radio & Television Ltd.

Personnel: See CJON-TV St. John's.

Highest 30 Sec. Rate: \$280.

CFLA-TV

Goose Bay

(Ch. 8)

Network Service: CBC.

Licensee: Canadian Bcstg. Corp., 1500 Bronson Ave., Ottawa, Ont.

Studio: 171 Hamilton River Rd.

Mailing Address: Box 3015, Station B, Happy Valley-Goose Bay, Labrador, Nfld. A0P 1E0.

Telephone: 709-896-2911. **Fax:** 709-896-8900.

Technical Facilities: Channel No. 8 (180-186 MHz). Authorized power: 0.87-kw visual, 0.43-kw aural. Antenna: 650-ft. above av. terrain, lat. 53° 17' 57", long. 60° 32' 16".

Transmitter: 5-mi. W of Happy Valley, Nfld.

FM Affiliate: CFGB-FM, 1-kw, 89.5 MHz.

Ownership: Canadian Bcstg. Corp.

Began Operation: October 29, 1956 as an American Armed Forces station. Acquired by CBC July 1, 1973.

Personnel:

Charlie Veltch, Manager, Labrador Operations.

Joseph Smith, Supervisor of Transmitters.

Rates: On request.

CBNLT

Labrador City-Wabush

(Ch. 13)

Network Service: CBC.

Licensee: Canadian Bcstg. Corp., 1500 Bronson Ave., Ottawa, Ont.

Studio: Carol Dr., Labrador City.

Mailing Address: Box 576, Labrador City, Nfld. A2V 2L3.

Telephone: 709-944-3616.

Technical Facilities: Channel No. 13 (210-216 MHz). Authorized power: 0.59-kw visual, 0.3-kw aural. Antenna: Directional, minus 109-ft. above av. terrain, 102-ft. above ground, 2002-ft. above sea level, lat. 52° 56' 41", long. 66° 54' 11".

Transmitter: Carol Dr., Labrador City.

AM Affiliate: CBDQ, 1-kw, 1490 kHz.

Ownership: Canadian Bcstg. Corp.

Began Operation: October 1, 1965. Acquired by CBC, Nov. 7, 1973.

Personnel:

Charlie Veltch, Manager, Labrador Operations.

Rates: On request.

CBNT

St. John's

(Ch. 8)

English Outlet

Network Service: CBC.

Licensee: Canadian Bcstg. Corp., 1500 Bronson Ave., Ottawa, Ont.

Studio: 95 University Ave., St. John's, Nfld. A1B 3T8.

Offices: 29-31 Pippy Place, Nfld.

Mailing Address: Box 12010, Station A, St. John's, Nfld. A1B 3T8.

Telephone: 709-737-4140. **Fax:** 709-737-4212.

Technical Facilities: Channel No. 8 (180-186 MHz). Authorized power: 196-kw max. visual, 39.2-kw max. aural. Antenna: Directional, 855-ft. above av. terrain, 369-ft. above ground, 831-ft. above sea level, lat. 47° 32' 04", long. 52° 47' 25".

Transmitter: Kenmount Hill, W of St. John's.

AM Affiliate: CBN, 10-kw, 640 kHz.

FM Affiliate: CBN-FM, 100-kw, 106.9 MHz.

Ownership: Canadian Bcstg. Corp.

Began Operation: October 1, 1964.

Represented (sales): CBC National Selective Television Sales (Canada); Canadian Standard Broadcast Sales Inc. (U.S.).

Personnel:

Jim Byrd, Regional Director for the Province of Newfoundland.

John Farrell, Regional Sales Manager.

Judy Squires, Regional Manager of Communications.

John Ridge, Director of Television.

Rich Knowles, Manager, Regional Engineering.

Ed Coady, Area Producer, News & Information Programming.

D. Sinnott, Television Production Manager.

M. Fitzpatrick, Manager of Technical Services, Television.

Rae Hillier, Regional Transmitter Supervisor.

Rates: On request.

CJON-TV

St. John's

(Ch. 6)

Network Service: CTV.

Licensee: Newfoundland Bcstg. Co. Ltd., 446 Logy Bay Rd., Box 2020, St. John's, Nfld. A1C 5S2.

Studio: CJON TV Bldg., 446 Logy Bay Rd., St. John's, Nfld. A1C 5S2.

Telephone: 709-722-5015. Fax: 709-726-5107.

Technical Facilities: Channel No. 6 (82-88 MHz). Authorized power: 110-kw visual, 22.5-kw aural. Antenna: Directional, 594-ft. above av. terrain, 300-ft. above ground, 980-ft. above sea level, lat. 47° 32' 08", long. 52° 48' 41".

Transmitter: South Side Hills, 2-mi. from city.

News Services: ABC, Broadcast News, CTV.

Ownership: Newfoundland Broadcasting Co. Ltd.

Began Operation: 1955.

Represented (sales): All-Canada Radio & Television Ltd.

Personnel:

Scott Stirling, President.

Ed Branton, Vice President, Finance & General Manager.

Dan Herder, Station Manager.

Edward Gardner, Director of Sales & Marketing.

Doug Neal, Manager of Engineering.

Ralph Purchase, Traffic Coordinator.

Highest 30 Sec. Rate: \$470.

Newfoundland Repeater Stations

Aquaforte—CFAQ-TV, Ch. 10, Aquaforte TV Tower Assn. (CJON-TV, St. John's) 8.9-w.

Argentia—CJAP-TV, Ch. 3, Newfoundland Bcstg. Co. Ltd. (CJON-TV, St. John's) 14-kw.

Bale Verte—CBNAT-1, Ch. 3, CBC (CBNT, St. John's) 3.4-kw.

Bay Bulls—CJON-TV-4, Ch. 10, Newfoundland Bcstg. Co. Ltd. (CJON-TV, St. John's).

Bay l'Argent—CBNT-27, Ch. 8, CBC (CBNT, St. John's) 9-w.

Bay l'Argent/Fortune Bay—CHBL-TV, Ch. 10, Keith Osborne (CJON-TV, St. John's) 8.9-w.

Belleoram—CBNT-23, Ch. 7, CBC (CBNT, St. John's) 23-w.

Belleoram/Fortune Bay—CJBM-TV, Ch. 11, Phillip Grandy (CJON-TV, St. John's) 5-w.

Bonavista—CJWB-TV, Ch. 10, Newfoundland Bcstg. Co. Ltd. (CJON-TV, St. John's) 9.9-kw.

Bonne Bay—CBYT-3, Ch. 2, CBC (CBYT, Corner Brook) 1000-w.

Brent's Cove—CBNAT-18, Ch. 10, CBC (CBNT, St. John's) 5-w.

Buchans—CBNAT-2, Ch. 13, CBC (CBNT, St. John's) 9.2-w.

Cape Broyle—CHCB-TV-1, Ch. 3, The Cape Broyle TV Improvement Assn. (CBNT, St. John's) 5-w.

Cape Broyle—CJBL-TV, Ch. 13, The Cape Broyle TV Improvement Assn. (CJON-TV, St. John's) 5-w.

Carmerville—CBNAT-7, Ch. 7, CBC (CBNT, St. John's) 1.9-kw.

Cartwright—CBNT-21, Ch. 9, CBC (CBNT, St. John's) 48.7-w.

Churchill Falls—CBNLT-1, Ch. 9, CBC (CBST, Sept-Îles, P.Q.) 11.5-w.

Churchill Falls—CBST-4, Ch. 13, CBC (CBFT, Montreal, P.Q.) 11.5-w.

Clareville—CBNT-10, Ch. 7, CBC (CBNT, St. John's) 350-w.

Clareville—CJCV-TV, Ch. 10, Newfoundland Bcstg. Co. Ltd. (CJON-TV, St. John's) 5-w.

Coachman's Cove—CBNAT-16, Ch. 8, CBC (CBNT, St. John's) 5-w.

Come-by-Chance—CICH-TV-2, Ch. 11, Come-by-Chance Community TV Assn. (CBNT, St. John's) 5-w.

Come-by-Chance—CJCO-TV, Ch. 4, Come-by-Chance Community TV Assn. (CJON-TV, St. John's) 5-w.

Concho—CBNAT-8, Ch. 12, CBC (CBNT, St. John's) 296-w.

Cow Head—CBYT-6, Ch. 8, CBC (CBYT, Corner Brook) 3-kw.

Deer Lake—CBYAT, Ch. 12, CBC (CBYT, Corner Brook) 1.03-w.

Deer Lake—CJLW-TV, Ch. 8, Newfoundland Bcstg. Co. Ltd. (CJWN-TV, Corner Brook) 87-w.

Elliston—CBNT-7, Ch. 4, CBC (CBNT, St. John's) 40-w.

Fermeuse—CBNT-5, Ch. 11, CBC (CBNT, St. John's) 38-w.

Fermeuse—CJFR-TV, Ch. 13, Fermeuse TV Improvement Assn. (CJON-TV, St. John's) 5-w.

Ferryland—CBNT-38, Ch. 4, CBC (CBNT, St. John's) 5-w.

Ferryland—CFFE-TV, Ch. 12, Jerome Curran (CJON-TV, St. John's) 8.9-w.

Fleur de Lys—CBNAT-20, Ch. 5, CBC (CBNT, St. John's) 5-w.

Fogo Island—CBNAT-6, Ch. 2, CBC (CBNT, St. John's) 24-w.

Fortune—CBNT-33, Ch. 9, CBC (CBNT, St. John's) 5-w.

Fox Harbour—CBNAT-10, Ch. 7, CBC (CBNT, St. John's) 10-kw.

Gambo/Middle Brook—CBNT-14, Ch. 8, CBC (CBNT, St. John's) 18-w.

Canadian TV Stations—Newfoundland

- Gillams**—CBYT-12, Ch. 13, CBC (CBYT, Corner Brook) 10-w.
- Glenwood**—CJSG-TV, Ch. 7, Newfoundland Bcstg. Co. Ltd. (CJON-TV, St. John's).
- Glovertown**—CBNT-13, Ch. 3, CBC (CBNT, St. John's) 30-w.
- Grand Bank**—CJOX-TV-1, Ch. 2, Newfoundland Bcstg. Co. Ltd. (CJON-TV, St. John's) 4.67-kw.
- Grand Falls**—CBNAT, Ch. 11, CBC (CBNT, St. John's) 317-kw.
- Grand Falls**—CJCN-TV, Ch. 4, Newfoundland Bcstg. Co. Ltd. (CJON-TV, St. John's) 55-kw.
- Hampden**—CBNAT-23, Ch. 13, CBC (CBNT, St. John's) 153-w.
- Harbour Breton**—CBNT-22, Ch. 13, CBC (CBNT, St. John's) 14.4-w.
- Harbour Breton**—CFHB-TV, Ch. 10, Bernice Strickland (CJON-TV, St. John's) 5-w.
- Harbour Le Cou**—CBYT-10, Ch. 5, CBC (CBYT, Corner Brook) 1-w.
- Harbour Mile**—CBNT-29, Ch. 13, CBC (CBNT, St. John's) 9.4-w.
- Harbour Round**—CBNAT-19, Ch. 12, CBC (CBNT, St. John's) 5-w.
- Hawkes Bay**—CBYT-9, Ch. 4, CBC (CBYT, Corner Brook) 1000-w.
- Hermitage**—CBNT-24, Ch. 4, CBC (CBNT, St. John's) 6.4-kw.
- Hickman's Harbour**—CBNT-18, Ch. 4, CBC (CBNT, St. John's) 40-w.
- Hopedale**—CBNHT, Ch. 9, CBC (CBNT, St. John's) 26-w.
- Irishtown**—CBYT-2, Ch. 7, CBC (CBYT, Corner Brook) 10-w.
- Irishtown**—CJWN-TV-6, Ch. 3, Newfoundland Bcstg. Co. Ltd. (CJON-TV, St. John's) 5-w.
- La Scie**—CBNAT-21, Ch. 9, CBC (CBNT, St. John's) 5-w.
- La Scie**—CJLT-TV, Ch. 7, La Scie Community TV Ltd. (CJON-TV, St. John's) 5-w.
- Labrador City/Wabush**—CBST-3, Ch. 11, CBC (CBST, Sept-Îles, P.Q.) 214-w.
- Lamaline**—CBNT-35, Ch. 18, CBC (CBNT, St. John's) 6.4-kw.
- Lark Harbour**—CBYT-13, Ch. 3, CBC (CBYT, Corner Brook) 10-w.
- Lawn**—CBNT-36, Ch. 6, CBC (CBNT, St. John's) 40-w.
- Lawn**—CJLN-TV, Ch. 10, Newfoundland Bcstg. Co. Ltd. (CJON-TV, St. John's) 60-w.
- Little Hearts Ease**—CBNT-8, Ch. 11, CBC (CBNT, St. John's) 20.8-w.
- Lord's Cove**—CBNT-34, Ch. 9, CBC (CBNT, St. John's) 45-w.
- Lumsden**—CBNT-20, Ch. 12, CBC (CBNT, St. John's) 43-w.
- Makkovik**—CBNMT, Ch. 9, CBC (CBNT, St. John's) 28-w.
- Marystown**—CBNT-3, Ch. 5, CBC (CBNT, St. John's) 22.5-kw.
- Marystown**—CJMA-TV, Ch. 11, Newfoundland Bcstg. Co. Ltd. (CJON-TV, St. John's) 400-w.
- Millertown**—CBNAT-5, Ch. 9, CBC (CBNT, St. John's) 83-w.
- Ming's Bight**—CBNAT-14, Ch. 10, CBC (CBNT, St. John's) 22-w.
- Mount St. Margaret**—CBNAT-9, Ch. 9, CBC (CBNT, St. John's) 29-kw.
- Musgrave Harbour**—CBNAT-11, Ch. 9, CBC (CBNT, St. John's) 946-w.
- Musgravetown**—CBNT-17, Ch. 9, CBC (CBNT, St. John's) 28-w.
- Nain**—CBNBT, Ch. 9, CBC (CBNT, St. John's) 44.8-w.
- Northwest Brook**—CBNT-11, Ch. 4, CBC (CBNT, St. John's) 11.4-w.
- Pacquet/Woodstock**—CBNAT-17, Ch. 6, CBC (CBNT, St. John's) 5-w.
- Pasadena**—CJWN-TV-5, Ch. 8, Newfoundland Bcstg. Co. Ltd. (CJON-TV, St. John's) 5-w.
- Petty Harbour**—CBNT-37, Ch. 13, CBC (CBNT, St. John's) 8.9-w.
- Petty Harbour**—CJPH-TV, Ch. 11, Petty Harbour Co. Ltd. (CJON-TV, St. John's) 5-w.
- Placentia**—CBNT-2, Ch. 12, CBC (CBNT, St. John's) 11-kw.
- Port au Port**—CBFNT-1, Ch. 4, SRC (CBAFT, Moncton, N.B.) 291-w.
- Port au Port**—CBNFT, Ch. 13, CBC (CBFT, Montreal, P.Q.) 14-kw.
- Port Blandford**—CBNT-32, Ch. 2, CBC (CBNT, St. John's) 5-w.
- Port Hope Simpson**—CBNAT-12, Ch. 12, CBC (CBNT, St. John's) 5-w.
- Port Rexton**—CBNT-1, Ch. 13, CBC (CBNT, St. John's) 17-kw.
- Port-aux-Basques**—CBYT-4, Ch. 3, CBC (CBYT, Corner Brook) 400-w.
- Port-aux-Basques**—CJPQ-TV, Ch. 7, Newfoundland Bcstg. Co. Ltd. (CJON-TV, St. John's) 5-w.
- Portland Creek**—CBYT-8, Ch. 13, CBC (CBYT, Corner Brook) 1000-w.
- Postville**—CBNPT, Ch. 9, CBC (CBNT, St. John's) 30-w.
- Ramea**—CBNT-25, Ch. 13, CBC (CBNT, St. John's) 1.2-kw.
- Ramea**—CJRA-TV, Ch. 10, Newfoundland Bcstg. Co. Ltd. (CJON-TV, St. John's) 5-w.
- Random Island**—CBNT-19, Ch. 43, CBC (CBNT, St. John's) 51.8-w.
- Red Rocks**—CJRR-TV, Ch. 11, Newfoundland Bcstg. Co. Ltd. (CJWN-TV, Corner Brook) 400-w.
- Riverhead**—CBNT-40, Ch. 16, CBC (CBNT, St. John's) 10-w.
- Roddickton**—CBNAT-22, Ch. 11, CBC (CBNT, St. John's) 850-w.
- Rose-Blanche**—CBYT-11, Ch. 9, CBC (CBYT, Corner Brook) 100-w.
- St. Albans**—CBNT-4, Ch. 9, CBC (CBNT, St. John's) 468-w.
- St. Albans**—CJST-TV, Ch. 13, Newfoundland Bcstg. Co. Ltd. (CJON-TV, St. John's) 72-w.
- St. Andrews**—CBYT-5, Ch. 6, CBC (CBYT, Corner Brook) 400-w.
- St. Anthony**—CBNAT-4, Ch. 6, CBC (CBNT, St. John's) 6.5-kw.
- St. Bernard's**—CBNT-30, Ch. 6, CBC (CBNT, St. John's) 10.7-w.
- St. Bernard's/Fortune Bay**—NEW, Ch. 9, Donald Parrot (CJON-TV, St. John's) 5-w.
- St. John's**—CBFNT, Ch. 4, SRC (CBAFT, Moncton, N.B.) 291-w.
- St. Jones Within**—CBNT-12, Ch. 9, CBC (CBNT, St. John's) 26.5-w.
- St. Lawrence**—CBNT-28, Ch. 12, CBC (CBNT, St. John's) 45-w.
- St. Lawrence**—CJXL-TV, Ch. 10, St. Lawrence TV Improvement Assn. (CJON-TV, St. John's) 5-w.

Northwest Territories—Canadian TV Stations

- St. Margaret**—NEW, Ch. 9, CBC (CBNT, St. John's) 5-w.
- St. Marys**—CBNT-6, Ch. 10, CBC (CBNT, St. John's) 670-w.
- St. Shotts**—CHTI-TV, Ch. 13, St. Shotts TV Improvement Assn. (CBNT, St. John's) 8.9-w.
- St. Shotts**—CJSH-TV, Ch. 10, Newfoundland Bcstg. Co. Ltd. (CJON-TV, St. John's) 5-w.
- St. Vincent's**—CBNT-26, Ch. 7, CBC (CBNT, St. John's) 4.5-kw.
- St. Vincent's**—CJSI-TV, Ch. 13, St. Vincent's TV Improvement Assn. (CJON-TV, St. John's) 5-w.
- Seal Cove**—CBNAT-15, Ch. 7, CBC (CBNT, St. John's) 25-w.
- Signal Hill**—CJON-TV-4, Ch. 10, Newfoundland Bcstg. Co. Ltd. (CJON-TV, St. John's) 5-w.
- South Side Hill**—CJON-TV-5, Ch. 2, Newfoundland Bcstg. Co. Ltd. (CJON-TV, St. John's) 5-w.
- Springdale**—CBNAT-13, Ch. 13, CBC (CBNT, St. John's) 290-w.
- Stephenville**—CBYT-1, Ch. 8, CBC (CBYT, Corner Brook) 2-kw.
- Stephenville**—CJSV-TV, Ch. 4, Newfoundland Bcstg. Co. Ltd. (CJON-TV, St. John's) 775-w.
- Sunnyside**—CBNT-41, Ch. 9, CBC (CBNT, St. John's) 416-w.
- Swift Current**—CBNT-31, Ch. 5, CBC (CBNT, St. John's) 4.2-w.
- Swift Current**—CJSC-TV, Ch. 10, Newfoundland Bcstg. Co. Ltd. (CJON-TV, St. John's) 5-w.
- Terrenceville**—CFTV-TV-1, Ch. 12, Terrenceville TV Improvement Assn. (CBNT, St. John's) 5-w.
- Terrenceville**—CJNF-TV, Ch. 10, Terrenceville TV Improvement Assn. (CJON-TV, St. John's) 5-w.
- Trepassey**—CBNT-39, Ch. 4, CBC (CBNT, St. John's) 122-w.
- Trepassey**—CJTP-TV, Ch. 10, Trepassey TV Assn. Ltd. (CJON-TV, St. John's) 5-w.
- Trinity/Wareham**—CBNT-16, Ch. 2, CBC (CBNT, St. John's) 27.3-w.
- Trout River**—CBYT-7, Ch. 13, CBC (CBYT, Corner Brook) 100-w.
- Twillingate**—CJND-TV, Ch. 8, Newfoundland Bcstg. Co. Ltd. (CJON-TV, St. John's).
- Wellington/Hare Bay**—CBNT-15, Ch. 24, CBC (CBNT, St. John's) 15.3-w.
- Wesleyville**—CBNT-9, Ch. 5, CBC (CBNT, St. John's) 204-w.
- York Harbour**—CBYT-14, Ch. 12, CBC (CBYT, Corner Brook) 1-w.
- Cambridge Bay**—CBENT, Ch. 9, CBC (CBUT, Vancouver, B.C.) 10-w.
- Cambridge Bay**—CICB-TV, Ch. 4, CICB Radio Society (ENL, English & native language programs, Ont.) 1-w.
- Camsell River/Silver Bear Mine**—CFTE-TV-1, Ch. 12, Camsell River Recreation Society (CBC Northern Service, N.W.T.) 5-w.
- Cape Dorset**—CBEJT, Ch. 9, CBC (CBNT, St. John's, Nfld.) 10-w.
- Chesterfield Inlet**—CFLT-TV, Ch. 9, Sijaqpaluk Communications Society (CBC English network, Ont.) 10-w.
- Clyde River**—NEW, Ch. 9, Arkunnimuit Bcstg. Society (CBC Northern Service, N.W.T.) 5-w.
- Clyde River**—NEW, Ch. 12, Arkunnimuit Bcstg. Society (CBC Northern Service, N.W.T.) 5-w.
- Coppermine**—CBEOT, Ch. 9, CBC (CBUT, Vancouver, B.C.) 10-w.
- Coral Harbour**—CHCO-TV, Ch. 9, Coral Harbour Radio Society (CBC English network, Ont.) 10-w.
- Eskimo Point**—CBEHT, Ch. 9, CBC (CBNT, St. John's, Nfld.) 10-w.
- Eskimo Point**—CFEB-TV, Ch. 4, Arviaqpaluk Bcstg. Assn. (ENL, English & native language programs, Ont.) 1-w.
- Fort Franklin**—CBETT, Ch. 9, CBC (CBUT, Vancouver, B.C.) 10-w.
- Fort Good Hope**—CBEST, Ch. 9, CBC (CBUT, Vancouver, B.C.) 10-w.
- Fort Liard**—CFRD-TV, Ch. 12, Fort Liard Communication Society (CBC English network, Ont.) 10-w.
- Fort Liard**—NEW, Ch. 2, Fort Liard Communications Society (CITV-TV, Edmonton, Alta.) 5-w.
- Fort McPherson**—CHAK-TV-1, Ch. 13, CBC (CBUT, Vancouver, B.C.) 10-w.
- Fort Norman**—NEW, Ch. 12, Fort Norman Community Radio Society (CBC English network, Ont.) 10-w.
- Fort Norman**—NEW, Ch. 10, Fort Norman Community Radio Society (CHAN-TV, Vancouver, B.C.) 5-w.
- Fort Providence**—CBEBT-3, Ch. 13, CBC (CBUT, Vancouver, B.C.) 100-w.
- Fort Resolution**—CBEV-TV, Ch. 9, CBC (CBUT, Vancouver, B.C.) 10-w.
- Fort Simpson**—CBEGT, Ch. 9, CBC (CBUT, Vancouver, B.C.) 10-w.
- Fort Smth**—CBEAT, Ch. 8, CBC (CBUT, Vancouver, B.C.) 5-w.
- Frobisher Bay**—CFFB-TV, Ch. 8, CBC (CBNT, St. John's, Nfld.) 10-w.
- Frobisher Bay**—CICE-TV, Ch. 4, Nunatsiakmiut (ENL, English & native language programs, Ont.) 10-w.
- Frobisher Bay**—NEW, Ch. 12, Assn. des Francophones de Frobisher Bay (CBC French network, P.Q.) 13-w.
- Gjoa Haven**—CBERT, Ch. 9, CBC (CBNT, St. John's, Nfld.) 10-w.
- Grise Fiord**—NEW, Ch. 7, Qarqarimiut Bcstg. Society (CBC Northern Service, N.W.T.) 5-w.
- Grise Fiord**—NEW, Ch. 12, Qarqarimiut Bcstg. Society (CBC Northern Service, N.W.T.) 5-w.
- Hall Beach**—CFBH-TV, Ch. 7, Hall Beach Community Radio Society (CITV-TV, Edmonton, Alta.) 10-w.
- Hall Beach**—CHHB-TV, Ch. 2, Hall Beach Community Radio Society (CBC English network, Ont.) 10-w.

Northwest Territories Repeater Stations

- Arctic Bay**—CIBA-TV, Ch. 9, Arctic Bay Communications Society (CBC English network, Ont.) 10-w.
- Arctic Bay**—NEW, Atta Suvagug Society (CHCH-TV, Hamilton, Ont.).
- Arctic Red River**—NEW, Ch. 9, Sam Lennie (CBC English network, Ont.) 5-w.
- Baker Lake**—CBEIT, Ch. 9, CBC (CBNT, St. John's, Nfld.) 10-w.
- Baker Lake**—CITS-TV, Ch. 4, Baker Lake TV Society (ENL, English & native language programs, Ont.) 1-w.

Canadian TV Stations—Northwest Territories

- Hay River**—CBEET-1, Ch. 7, CBC (CBUT, Vancouver, B.C.) 10-w.
- Holman Island**—CFMN-TV, Ch. 2, Oluksaktok Bcstg. Society (CBC English network, Ont.) 10-w.
- Igloodik**—CBII-TV, Ch. 9, CBC (CBNT, St. John's, Nfld.) 10-w.
- Inuvik**—CFNU-TV, Ch. 4, Inuvik TV Ltd. 5-kw.
- Inuvik**—CHAK-TV, Ch. 6, CBC (CBUT, Vancouver, B.C.) 3-kw.
- Lac la Martre**—NEW, Ch. 9, Ted Niksiza (CBC Northern Service, N.W.T.) 5-w.
- Norman Wells**—CBEDT, Ch. 9, CBC (CBUT, Vancouver, B.C.) 10-w.
- Pangnirtung**—CBEKT, Ch. 9, CBC (CBNT, St. John's, Nfld.) 10-w.
- Parsons Lake**—CKPL-TV-1, Ch. 9, The Tuktoyaktuk Bcstg. Society (CBUT, Vancouver, B.C.) 5-w.
- Pond Inlet**—CBELT, Ch. 9, CBC (CBNT, St. John's, Nfld.) 10-w.
- Port Radium**—CFEB-TV, Ch. 9, Echo Bay Mines Employees Recreation Society (CBC Northern Service, N.W.T.) 5-w.
- Rae/Edzo**—CFYK-TV-1, Ch. 10, CBC (CBC English network, Ont.) 100-w.
- Rankin Inlet**—CBECT, Ch. 9, CBC (CBNT, St. John's, Nfld.) 10-w.
- Repulse Bay**—NEW, Ch. 9, Puiqpaluk Bcstg. Society (CBC Northern Service, N.W.T.) 5-w.
- Repulse Bay**—NEW, Ch. 12, Puiqpaluk Bcstg. Society (CBC Northern Service, N.W.T.) 5-w.
- Resolute Bay**—CBEMT, Ch. 9, CBC (CBNT, St. John's, Nfld.) 10-w.
- Sachs Harbour**—NEW, Ch. 12, Naloonatkutuk Kikiktagni Bcstg. Society (CBC Northern Service, N.W.T.) 5-w.
- Sanikiluaq**—NEW, Ch. 2, Sanikiluaq Bcstg. Society (CBC English network, Ont.) 10-w.
- Sanikiluaq**—NEW, Ch. 7, Sanikiluaq Bcstg. Society (CBC English network, Ont.) 10-w.
- Snowdrift**—CFFT-TV, Ch. 2, Snowdrift Community Radio Society (CBC Northern Service, N.W.T.) 10-w.
- Spence Bay**—CBEQT, Ch. 9, CBC (CBNT, St. John's, Nfld.) 10-w.
- Strathcona Sound**—CHST-TV, Ch. 9, G. Farquharson (CBC French network, P.Q.) 5-w.
- Strathcona Sound**—CISS-TV-1, Ch. 12, G. Farquharson (CBC Northern Service, N.W.T.) 5-w.
- Tuktoyaktuk**—CBEPT, Ch. 8, CBC (CBUT, Vancouver, B.C.) 10-w.
- Tuktoyaktuk**—CKPL-TV-2, Ch. 5, The Tuktoyaktuk Bcstg. Society (CBUT, Vancouver, B.C.) 5-w.
- Tungsten**—NEW, Ch. 10, Flat River Recreation Assn. (CBC English network, Ont.) 10-w.
- Wrigley**—NEW, Ch. 9, Wrigley Radio Society (CBC Northern Service, N.W.T.) 5-w.
- Yellowknife**—CFYK-TV, Ch. 8, CBC (CBC English network, Ont.) 1000-w.

Nova Scotia

CBHT

Halifax

(Ch. 3)

English Outlet

Network Service: CBC.

Licensee: Canadian Bcstg. Corp., 1500 Bronson Ave., Ottawa, Ont.

Studio: 1840 Bell Rd., Halifax, N.S.

Mailing Address: Box 3000, Halifax, N.S. B3J 3E9.

Telephone: 904-420-8311. Fax: 904-420-4298.

Technical Facilities: Channel No. 3 (60-66 MHz). Authorized power: 56-kw max. visual, 11.2-kw max. aural. Antenna: 866-ft. above av. terrain, 650-ft. above ground, 1100-ft. above sea level, lat. 44° 39' 03", long. 63° 39' 28".

Transmitter: Geizer's Hill, NW of city.

News Services: Broadcast News, Canadian Press, UPI.

Ownership: Canadian Bcstg. Corp.

Began Operation: December 20, 1954.

Represented (sales): CBC National Selective Sales (Canada); Canadian Standard Broadcast Sales Inc. (U.S.).

Personnel:

Bill Donovan, Regional Director for the Maritime Provinces.

Saleem Ahmed, Director of Television.

Fred Mattocks, Production Manager.

Jessie Clarey, Regional Manager, Communications.

Theresa Mancini, Regional Sales Manager.

Rich Knowles, Regional Engineer.

Rosaleigh Wood, Manager, Operations Center.

Rates: On request.

CIHF-TV

Halifax

(Ch. 20)

Network Service: None, independent.

Licensee: New Brunswick Bcstg. Ltd., 335 Union St., Box 2000, Saint John, N.B. E2L 3T4.

Studio: 14 Akerley Blvd., Dartmouth, N.S. B3B 1J3.

Mailing Address: Burnside Industrial Park, 14 Akerley Blvd., Dartmouth, N.S. B3B 1J3.

Telephones: 902-494-5200; 506-632-2222. Fax: 902-468-2154.

Technical Facilities: Channel No. 20 (506-512 MHz). Authorized power: 25.1-kw visual, 3.7-kw aural. Antenna: 691-ft. above av. terrain, 895-ft. above sea level, lat. 44° 39' 03", long. 63° 39'

Transmitter: Geizer Hill.

Ownership: New Brunswick Bcstg. Co. Ltd.

Began Operation: September 5, 1988.

Represented (sales): CanVideo Television Sales Ltd. (Toronto, Montreal); Brydson Spot Sales Inc. (eastern U.S.).

Personnel:

Larry Nichols, President & General Manager.
 Donald Verge, Station Manager.
 Barry Saunders, Sales Manager.
 Steve Wilson, Technical Manager.
 Ken Hauschildt, Chief Engineer.
 Chuck Stewart, Executive Producer.
 Bruce Graham, News Director.
 Jocelyne Morel, Promotion Director.

Rates: On request.

CJCH-TV

Halifax

(Ch. 5)

Network Service: CTV.

Licensee: CHUM Ltd., Atlantic Television System Div., 1331 Yonge St., Toronto, Ont. M4T 1Y1.

Studio: 2885 Robie St., Halifax, N.S. B3J 4P5.

Telephone: 902-453-4000. **Fax:** 902-454-3302.

Technical Facilities: Channel No. 5 (76-82 MHz). Authorized power: 100-kw visual, 20-kw aural. Antenna: Directional, 822-ft. above av. terrain, 575-ft. above ground, 1025-ft. above sea level, lat. 44° 39' 03", long. 63° 39' 28".

Transmitter: Geizer's Hill, Halifax County.

Multichannel TV Sound: Stereo only.

AM Affiliate: CJCH, 25-kw, 920 kHz.

FM Affiliates: CIOO, 100-kw, 100.1 MHz.; CJYQ, 25-kw, 93.9 MHz; CKIX, 100-w, 99.1 MHz.

News Services: ABC, Broadcast News, CBS, CTV, ISN, NBC.

Ownership: CHUM Ltd.

Began Operation: January 1, 1961.

Represented (sales): Alexander, Pearson & Dawson Inc. (Canada).

Personnel:

Fred G. Sherratt, President.
 J. S. Irvine, Vice President & General Manager.
 Ken Boyce, Vice President, Sales.
 Colin A. M. Burns, General Sales Manager.
 W. A. Robert, Director of Engineering.
 Harris Sullivan, News Director.
 Dick Prat, Program Director.
 Anne-Marie Nuyten, Promotion Director.
 Gary Rappaport, Creative Director.
 John Jay, Operations Manager.

Rates: On request.

CBIT

Sydney

(Ch. 5)

English Outlet

Network Service: CBC.

Licensee: Canadian Bcstg. Corp., 1500 Bronson Ave., Ottawa, Ont.

1992 Edition

Studio: 285 Alexandra St., Sydney, N.S. B1P 6H7.

Telephone: 902-539-5050. **Fax:** 902-562-7547.

Technical Facilities: Channel No. 5 (76-82 MHz). Authorized power: 54-kw visual, 10.8-kw aural. Antenna: 468-ft. above av. terrain, 342-ft. above ground, 642-ft. above sea level, lat. 46° 05' 40", long. 60° 08' 55".

Transmitter: 3.5-mi. NE of Sydney, N.S.

AM Affiliate: CBI, 10-kw, 1140 kHz.

FM Affiliate: CBI-FM, 100-kw, 105 MHz.

Ownership: Canadian Bcstg. Corp.

Began Operation: September 26, 1972.

Represented (sales): CBC National Selective Television Sales (Canada); Canadian Standard Broadcast Sales Inc. (U.S.).

Personnel:

Gordon Tizzard, Location Manager.
 Brian Stiemming, Executive Producer.
 Terry Ferrier, Local Sales Manager.
 John Chesal, News Director.

Rates: On request.

CJCB-TV

Sydney

(Ch. 4)

Network Service: CTV.

Licensee: ATV (Cape Breton) Div. of CHUM Ltd.

Studio: 1283 George St., Box 469, Sydney, N.S. B1P 6H5.

Telephone: 902-562-5511. **Fax:** 902-564-0495.

Technical Facilities: Channel No. 4 (66-72 MHz). Authorized power: 180-kw visual, 108-kw aural. Antenna: 399-ft. above av. terrain, 300-ft. above ground, 525-ft. above sea level, lat. 46° 07' 19", long. 60° 10' 26".

Transmitter: 1283 George St., Sydney, N.S.

Ownership: CHUM Ltd.

Began Operation: September 30, 1954.

Represented (sales): Myers Inc. (U.S.); Alexander, Pearson & Dawson Inc. (Canada).

Personnel:

F. G. Sherratt, President.
 Kenneth M. Boyce, General Manager.
 W. A. (BIM) Holmes, Station Manager.
 David MacLeod, Local Sales Manager.
 Edgar J. Bennett, Chief Engineer.
 R. MacDonald, News Director.
 W. E. MacTavish, Program Director.
 G. Bacich, Promotion Director.
 E. K. Williams, Traffic & Accounting.
 Anne MacCrae, Continuity.

Rates: On request.

Nova Scotia Repeater Stations

Antigonish—CJCB-TV-2, Ch. 9, ATV Cape Breton (CJCB-TV, Sydney) 140-kw.

Aspen—CBHT-14, Ch. 5, CBC (CBHT, Halifax) 5-w.

Canadian TV Stations—Nova Scotia

- Bay St. Lawrence**—CBIT-17, Ch. 13, CBC (CBHT, Halifax) 10-w.
- Bay St. Lawrence**—CJCB-TV-5, Ch. 7, ATV Cape Breton (CJCB-TV, Sydney) 1-w.
- Blue Mountain**—CBHT-18, Ch. 5, CBC (CBHT, Halifax) 5-w.
- Bridgetown**—CJCH-TV-4, Ch. 13, ATV System (CJCH-TV, Halifax) 58-w.
- Bridgewater**—CIHF-TV-6, Ch. 9, New Brunswick Bcstg. Co. Ltd. (CIHF-TV, Halifax) 6.67-w.
- Caledonia**—CBHT-9, Ch. 2, CBC (CBHT, Halifax) 200-kw.
- Canning**—CJCH-TV-1, Ch. 10, ATV System (CJCH-TV, Halifax) 18-kw.
- Cheticamp**—CBHFT-4, Ch. 10, CBC (CBAFT, Moncton, N.B.) 7.9-kw.
- Cheticamp**—CBIT-2, Ch. 2, CBC (CBHT, Halifax) 2.47-kw.
- Country Harbour Mine**—CBHT-15, Ch. 6, CBC (CBHT, Halifax) 5-w.
- Digby**—CBHFT-6, Ch. 58, CBC (CBAFT, Moncton, N.B.) 3.14-kw.
- Digby**—CBHT-7, Ch. 52, CBC (CBHT, Halifax) 1-kw.
- Dingwall**—CBIT-16, Ch. 12, CBC (CBHT, Halifax) 25-w.
- Dingwall**—CJCB-TV-3, Ch. 9, ATV Cape Breton (CJCB-TV, Sydney) 5-w.
- Garden of Eden**—CBHT-19, Ch. 17, CBC (CBHT, Halifax) 5-w.
- Goshen**—CBHT-13, Ch. 2, CBC (CBHT, Halifax) 5-w.
- Halifax**—CBHFT, Ch. 13, CBC (CBAFT, Moncton, N.B.) 3.86-kw.
- Ingonish**—CBIT-15, Ch. 2, CBC (CBHT, Halifax) 5-w.
- Inverness**—CBIT-19, Ch. 8, CBC (CBHT, Halifax) 250-w.
- Inverness**—CJCB-TV-1, Ch. 6, ATV Cape Breton (CJCB-TV, Sydney) 9.4-kw.
- Liverpool**—CBHT-1, Ch. 12, CBC (CBHT, Halifax) 250-w.
- Lochaber**—CBHT-12, Ch. 33, CBC (CBHT, Halifax) 100-w.
- Mabou**—CBIT-4, Ch. 10, CBC (CBHT, Halifax) 28-w.
- Margaree**—CBIT-5, Ch. 11, CBC (CBIT, Sydney) 5-w.
- Marinette**—CJCH-TV-8, Ch. 28, ATV System (CJCH-TV, Halifax) 5-w.
- Middle River**—CBIT-20, Ch. 11, CBC (CBIT, Sydney) 51-w.
- Middleton**—CBHFT-5, Ch. 46, CBC (CBAFT, Moncton, N.B.) 120-kw.
- Middleton**—CBHT-6, Ch. 8, CBC (CBHT, Halifax) 5-kw.
- Mulgrave**—CBHFT-2, Ch. 7, CBC (CBAFT, Moncton, N.B.) 106-kw.
- Mulgrave**—CBHT-11, Ch. 12, CBC (CBHT, Halifax) 15-kw.
- New Glasgow**—CBHFT-7, Ch. 15, CBC (CBAFT, Moncton, N.B.) 6.4-kw.
- New Glasgow**—CBHT-5, Ch. 4, CBC (CBHT, Halifax) 400-w.
- New Glasgow**—CJCB-TV-4, Ch. 2, ATV Cape Breton (CJCB-TV, Sydney) 5-w.
- Northeast Margaree**—CBIT-6, Ch. 13, CBC (CBHT, Halifax) 10-w.
- Pleasant Bay**—CBIT-3, Ch. 8, CBC (CBIT, Sydney) 55-w.
- Port Hawkesbury**—CJCB-TV-6, Ch. 3, ATV Cape Breton (CJCB-TV, Sydney) 5.6-kw.
- Sheet Harbour**—CBHT-4, Ch. 11, CBC (CBHT, Halifax) 2-kw.
- Sheet Harbour**—CJCH-TV-5, Ch. 2, ATV System (CJCH-TV, Halifax) 5-w.
- Shelburne**—CBHT-2, Ch. 7, CBC (CBHT, Halifax) 3-kw.
- Sherbrooke**—CBHT-16, Ch. 4, CBC (CBHT, Halifax) 5-w.
- Sunnybrae**—CBHT-17, Ch. 6, CBC (CBHT, Halifax) 5-w.
- Sydney**—CBHFT-3, Ch. 13, CBC (CBAFT, Moncton, N.B.) 4.5-kw.
- Truro**—CBHT-8, Ch. 55, CBC (CBHT, Halifax) 1-kw.
- Truro**—CIHF-TV-4, Ch. 18, New Brunswick Bcstg. Ltd. (CIHF-TV, Halifax) 6-kw.
- Truro**—CJCH-TV-2, Ch. 12, ATV System (CJCH-TV, Halifax) 10-w.
- Valley**—CJCH-TV-3, Ch. 12, ATV System (CJCH-TV, Halifax) 10-w.
- West Caledonia**—CJCH-TV-6, Ch. 6, ATV System (CJCH-TV, Halifax) 100-kw.
- Weymouth**—CBHFT-8, Ch. 34, CBC (CBAFT, Moncton, N.B.) 100-w.
- Weymouth**—CBHT-10, Ch. 24, CBC (CBHT, Halifax) 100-w.
- Whycocomagh**—CBIT-18, Ch. 10, CBC (CBIT, Sydney) 10-w.
- Wolfville**—CIHF-TV-5, Ch. 20, New Brunswick Bcstg. Co. Ltd. (CIHF-TV, Halifax) 134-kw.
- Yarmouth**—CBHFT-1, Ch. 3, CBC (CBAFT, Moncton, N.B.) 19-kw.
- Yarmouth**—CBHT-3, Ch. 11, CBC (CBHT, Halifax) 2-kw.
- Yarmouth**—CJCH-TV-7, Ch. 40, ATV System (CJCH-TV, Halifax) 36-kw.

Ontario

CKVR-TV

Barrie

(Ch. 3)

Network Service: CBC.

Licensee: CKVR Channel 3, Div. of CHUM Ltd., 33 Beacon Rd., Box 519, Barrie, Ont. L4M 4T9.

Studio: 33 Beacon Rd., Barrie, Ont. L4M 4T9.

Telephones: 705-734-3300; 800-461-5820. **Fax:** 705-733-0302.

Technical Facilities: Channel No. 3 (60-66 MHz). Authorized power: 100-kw visual, 10-kw aural. Antenna: 1118-ft. above av. terrain, 1000-ft. above ground, 1948-ft. above sea level, lat. 44° 21' 05", long. 79° 41' 55".

Transmitter: 33 Beacon Rd., Barrie, Ont.

Satellite Earth Station: Andrew, 4.5-meter; Scientific-Atlanta receivers.

News Services: Broadcast News, Canadian Press.

Ownership: CHUM Ltd.

Began Operation: September 28, 1955.

Represented (sales): Alexander, Pearson & Dawson Inc.

Personnel:

Doug Garraway, Vice President & General Manager.

John Wood, Vice President, Sales.

John McCulloch, General Sales Manager.

Rod Reid, Director of Engineering.

Tony Panacci, News Director.

Peggy Hebden, Program Director.
Paul Miller, Promotion Director.
Sandra Trott, Traffic Director.

Highest 30 Sec. Rate: \$600.

CHCH-TV

Hamilton

(Ch. 11)

Network Service: None, independent.

Licensee: Western International Communications, 163 Jackson St. W., Box 2230, Station A, Hamilton, Ont. L8N 3A6.

Studio: 163 Jackson St. W, Hamilton, Ont. L8N 3A6.

Sales Office: 1000 Yonge St., Toronto, Ont.

Telephone: 416-522-1101; 416-963-7800. Fax: 416-523-8011.

Technical Facilities: Channel No. 11 (198-204 MHz). Authorized power: 325-kw visual, 23-kw aural. Antenna: 1173-ft. above av. terrain, 1093-ft. above ground, 1718-ft. above sea level, lat. 43° 12' 27", long. 79° 46' 28".

Transmitter: 1-mi. SW of Stoney Creek, atop Escarpment.

Multichannel TV Sound: Stereo only.

News Services: AP, Broadcast News, Visnews.

Ownership: Selkirk Communications Ltd.

Began Operation: June 7, 1954. Sold to MacLean Hunter by Selkirk Communications 1990. Sold to present owner 1991 (Television Digest, Vol. 31:16).

Represented (sales): All-Canada Radio & Television Ltd.

Personnel:

Ted Chapman, President & Chief Executive Officer.
Reg McGuire, Vice President & General Manager.
Adam Panchyshyn, Vice President, Sales & Marketing.
Jim Mercer, Vice President, Engineering.
John Best, Vice President, News & Public Affairs.
Neil MacLean, Vice President, Finance.
Larry Schnurr, Vice President, Production.
Doug Elphick, Local Sales Manager.
Rob Brignell, Promotion Director.

Rates: On request.

CJBN-TV

Kenora

(Ch. 13)

Network Service: CTV.

Licensee: Norcom Telecommunications Ltd., Box 66, Keewatin, Ont. POX 1C0.

Telephone: 807-547-2852. Fax: 807-547-2236.

Technical Facilities: Channel No. 13 (210-216 MHz). Authorized power: 177-kw visual, 33-kw aural.

Began Operation: January 1, 1983.

Represented (sales): Metrospot Television Ltd. (Toronto, Montreal); All-Canada Radio & Television Ltd. (Western Canada & U.S.).

Personnel:

Nancy McGee, President.

1992 Edition

Darryl Michaluk, General Sales Manager & Station Manager.
Danielle McCulloch, Local Sales Manager.
Nick Chevrefils, News Director & Business Manager.
Warren Ritchie, Chief Engineer.

Highest 30 Sec. Rate: \$155.

Rates: On request.

CKWS-TV

Kingston

(Ch. 11)

Network Service: CBC.

Licensee: Power Bcstg. Inc., 170 Queen St., Kingston, Ont. K7K 1B2.

Studio: 170 Queen St., Kingston, Ont. K7K 1B2.

Telephone: 613-544-2340. Fax: 613-544-5508.

Technical Facilities: Channel No. 11 (198-204 MHz). Authorized power: 154-kw visual, 15.4-kw aural. Antenna: 851-ft. above av. terrain, 826-ft. above ground, 1110-ft. above sea level, lat. 44° 10' 02", long. 76° 25' 40".

Transmitter: Wolfe Island, 3-mi. off Kingston Mainland.

Multichannel TV Sound: Stereo only.

AM Affiliate: CFFX, 10-kw, 960 kHz.

FM Affiliate: CFMK, 2.7-kw, 96.3 MHz (No. 242), 500-ft.

News Services: Broadcast News, CBC.

Ownership: Power Corp.

Began Operation: December 9, 1954.

Represented (sales): Glen-Warren Broadcast Sales; All-Canada Radio & Television Ltd. (U.S.).

Personnel:

John F. Tucker, Executive Vice President & General Sales Manager.
Larry Cameron, Vice President, Engineering.
Warren Arseneault, Vice President, Programming.
John McFadyen, Vice President, Information Programming.
Mark Potter, Sports Director.

Rates: On request.

CKCO-TV

Kitchener

(Ch. 13)

Network Service: CTV.

Licensee: CAP Communications (a div. of Electrohome Ltd.), 864 King St. W, Kitchener, Ont. N2G 4E9.

Studio: 864 King St. W, Kitchener, Ont. N2G 4E9.

Telephones: 519-578-1313; 416-456-2930. Fax: 519-578-8375.

Technical Facilities: Channel No. 13 (210-216 MHz). Authorized power: 325-kw visual, 32.5-kw aural. Antenna: 1015-ft. above av. terrain, 715-ft. above ground, 2140-ft. above sea level, lat. 43° 24' 15", long. 80° 38' 05".

Transmitter: Baden Hill, Ont.

Multichannel TV Sound: Stereo only.

Canadian TV Stations—Ontario

AM Affiliate: CKKW, 10-kw, 1090 kHz.

FM Affiliate: CFCA-FM, 100-kw, 105.3 MHz (No. 287).

News Services: ABC, CTV, NBC, CBC, WTN, DNS, Canadian Press.

Ownership: Electrohome Ltd.

Began Operation: March 1, 1954.

Represented (sales): Paul Mulvihill Limited (Toronto, Montreal, Winnipeg & Vancouver); Young Canadian Ltd. (New York).

Personnel:

W. D. McGregor, President.
Don Wilcox, General Manager.
Peter Jackman, Station & General Sales Manager.
Dennis Connolly, Retail Sales Director.
John B. German, National Sales Director.
Reg Sellner, Manager, Promotion & Public Relations.
Ron Johnston, News Director.
Alan Brooks, Program Manager.
Joe Brenner, Engineering Manager.
Joe McIntyre, Engineering Manager.

Highest 30 Sec. Rate: \$1365.

CFPL-TV

London

(Ch. 10)

Network Service: None, independent.

Licensee: CFPL Bcstg. Ltd., One Communications Rd., Box 2880, Terminal A, London, Ont. N6A 4H9.

Studio: One Communications Rd., London, Ont., N6A 4H9.

Telephone: 519-686-8810. Fax: 519-668-3288.

Technical Facilities: Channel No. 10 (192-198 MHz). Authorized power: 325-kw visual, 43.2-kw aural. Antenna: 1000-ft. above av. terrain, 981-ft. above ground, 1868-ft. above sea level, lat. 42° 57' 15", long. 81° 15' 58".

Transmitter: One Communications Rd.

AM Affiliate: CFPL, 10-kw (5-kw night), 980 kHz.

FM Affiliate: CFPL-FM, 200-kw, 95.9 MHz (No. 240), 870-ft.

News Services: Broadcast News, Canadian Press, CBS, Canada News Wire, ISN, CNN.

Ownership: CFPL Bcstg. Ltd., Martha G. Blackburn, Chmn.

Began Operation: November 28, 1953.

Represented (sales): All-Canada Radio & Television Ltd.

Represented (engineering): D. E. M. Allen (Winnipeg).

Personnel:

Robert V. Elsdon, President.
E. W. Eadinger, Vice President & General Manager.
Colleen Jones, General Sales Manager.
Chris Cleaver, Local Sales Manager.
Lorne Freed, Director of Program Operations.
Donald T. Wilson, Director of Engineering.
George Clark, Director of News & Information.
Don Mumford, Promotion Director.
Tony Rea, Business Manager.
Heather Lunick, Traffic Supervisor.
Ian McRae, Design Services Supervisor.

Highest 30 Sec. Rate: \$975.

Combination Rate: CFPL-TV London & CKNX-TV, Wingham.

CHNB-TV

North Bay

(Ch. 4)

Network Service: CBC.

Licensee: Mid-Canada Communications Corp., 699 Froot Rd., Sudbury, Ont. P3C 5A3.

Studio: 100 Hartley St., Toronto, Ont., M4Y 2L1.

Telephones: 705-472-2221; 705-476-3111. Fax: 705-495-0922.

Technical Facilities: Channel No. 4 (66-72 MHz). Authorized power: 100-kw visual, 10-kw aural. Antenna: 730-ft. above av. terrain, 500-ft. above ground, 1715-ft. above sea level, lat. 46° 03' 46", long. 79° 26' 05".

Transmitter: Powassan, Ontario.

Ownership: Mid-Canada Communications Corp.

Began Operation: October 11, 1971.

Represented (sales): Glen-Warren Broadcast Sales.

Personnel:

George Lund, President & Chief Executive Officer.
Scott Lund, Regional General Manager.
Brett Lund, Local Sales Manager.
Mike Fawcett, Director of Corporate Engineering.
Mary Lund, General Sales Manager.
Jeff Turl, Director, Operations & Station Manager.
Chuck Haskins, Chief Engineer.
James Tuckett, News Director.
Laird White, Manager, Advertising & Promotion.
Dean Bergeron, Controller.
Karen Thomson, Marketing Director.

Rates: On request.

CKNY-TV

North Bay

(Ch. 10)

Network Service: CTV.

Licensee: Mid-Canada Communications Corp., 699 Froot Rd., Sudbury, Ont. P3C 5A3.

Studio: 245 Oak St., North Bay, Ont. P1B 8P8.

Telephone: 705-476-3111. Fax: 705-495-0922.

Technical Facilities: Channel No. 10 (192-198 MHz). Authorized power: 70.5-kw visual, 7.1-kw aural. Antenna: Directional, 607-ft. above av. terrain, 358-ft. above ground, 1565-ft. above sea level, lat. 46° 03' 46", long. 79° 26' 05".

Transmitter: Hwy. 11, 5-mi. S at Powassan, Ontario.

News Services: Broadcast News, Canada News Wire, Canadian Press, CTV.

Ownership: Mid-Canada Communications Corp.

Began Operation: December 19, 1955.

Represented (sales): Glen-Warren Broadcast Sales.

Personnel:

Scott Lund, Regional General Manager.
 Jeff Turt, Station & Operations Manager.
 Mary Lund, General Sales Manager.
 Brett Lund, Local Sales Manager.
 James Tuckett, News Director.
 Bill Calender, Program Director.
 Laird White, Manager, Advertising & Promotion.
 Dean Bergeron, Controller.
 Karen Thomson, Marketing Director.

Rates: On request.

CBOFT

Ottawa-Hull, P.Q.

(Ch. 9)

French Outlet

Network Service: SRC.

Licensee: Societe Radio-Canada, 1500 Bronson Ave., Ottawa, Ont.

Studio: 250 Lanark Ave., Ottawa.

Telephone: 613-724-1200.

Technical Facilities: Channel No. 9 (186-192 MHz). Authorized power: 128-kw visual, 12.8-kw aural. Antenna: 1394-ft. above av. terrain, 702-ft. above ground, 1852-ft. above sea level, lat. 45° 30' 11", long. 75° 51' 02".

Transmitter: Camp Fortune, P.Q.

AM Affiliate: CBOF, 50-kw, 1250 kHz (CBC).

FM Affiliate: CBOF-FM, 84-kw, 102.5 MHz (CBC).

Ownership: Canadian Bcstg. Corp.

Began Operation: June 24, 1955.

Represented (sales): CBC National Selective Television Sales (Canada); Canadian Standard Broadcast Sales Inc. (U.S.).

Personnel:

Pierre Racicot, Regional Director, Ontario Area.
 Gilles Perron, Area Sales Manager.
 Robert Hotte, Television Plant Manager.
 Paul Munson, Regional Engineer.
 Pierre Fournier, Program Manager.
 Sylvain LaFrance, Program Director, CBOF-FM.
 Charlotte O'Dea, Director of Communications.
 Maryse Lalrot, Supervisor, French Publicity.
 Elise Brunet, Executive Producer, News.
 Bob Rioux, Executive Producer, Morning Show.

Rates: On request.

CBOT

Ottawa

(Ch. 4)

English Outlet

Network Service: CBC.

Licensee: Canadian Bcstg. Corp., 1500 Bronson Ave., Ottawa, Ont.

Studio: 250 Lanark Ave., Ottawa, Ont. K1Y 1E4.

Mailing Address: Box 3220, Station C, Ottawa, Ont., K1Y 1E4.

Telephone: 613-724-1200.

Technical Facilities: Channel No. 4 (66-72 MHz). Authorized power: 100-kw visual, 10-kw aural. Antenna: 1310-ft. above av. terrain, 618-ft. above ground, 1768-ft. above sea level, lat. 45° 30' 11", long. 75° 51' 02".

Transmitter: Camp Fortune, P.Q.

Satellite Earth Stations: Andrew, 4.5-meter C-band; Andrew, 4.5-meter Ku & C-band; Scientific-Atlanta, Omni receivers.

AM Affiliate: CBO, 50-kw, 920 kHz (CBC).

FM Affiliate: CBO-FM, 84-kw, 103.3 MHz.

Ownership: Canadian Bcstg. Corp.

Began Operation: June 2, 1953.

Represented (sales): CBC National Selective Television Sales (Canada); Canadian Standard Broadcast Sales Inc. (U.S.).

Personnel:

Pierre Racicot, Regional Director, National Capital Region.
 Charlotte O'Dea, Regional Manager of Communications, National Capital Region.
 Robert Hotte, Plant Manager, Television.
 Norm Bolen, Director of Programming, CBOT.
 Marie Martineau, Area Sales Manager.
 Paul Munson, Regional Engineer.
 Gilles Dussault, Controller.
 Peter McNelly, Executive Producer, "Newsday".

Rates: On request.

CJOH-TV

Ottawa

(Ch. 13)

Network Service: CTV.

Licensee: Nation's Capital Television Inc.

Studio: 1500 Merivale Rd., Nepean, Ont. K2E 6Z5.

Mailing Address: Box 5813, Merivale Depot, Ottawa, Ont. K2C 3G6.

Telephone: 613-224-1313. Fax: 613-224-7998.

Technical Facilities: Channel No. 13 (210-216 MHz). Authorized power: 178-kw visual, 35.6-kw aural. Antenna: Directional, 1150-ft. above av. terrain, lat. 45° 30' 01", long. 75° 51' 02".

Transmitter: Camp Fortune, P.Q.

News Services: ABC, AP, Canadian Press, CTV.

Ownership: Baton Broadcasting Inc. A. L. Beattie, Chmn.; D. G. Bassett, Pres. & Chief Exec. Officer; E. J. Delaney, Exec. V.P.; J. J. Garwood, Exec. V.P. & Chief Operating Officer.

Began Operation: March 12, 1961. Sold to present owner by Bushnell Communications, 1988.

Represented (sales): Young Canadian Ltd. (U.S.); Glen-Warren Broadcast Sales (Canada).

Personnel:

Douglas Bassett, Chairman.
 Bryn Matthews, President & General Manager.
 Allan D. MacKay, Vice President & Station Manager.
 Vince Pons, Vice President & General Sales Manager.
 W. J. Beveridge, Vice President, Programming.
 S. Cameron, Vice President, Engineering.
 A. R. Dedman, Vice President, Finance.

Canadian TV Stations—Ontario

Ray Saplano, Promotion & Marketing Director.
Gerald Nixon, Director of Operations.
T. Hayes, Operations Manager.

Rates: On request.

CHRO-TV

Ottawa-Pembroke

(Ch. 5)

Network Service: CTV.

Licensee: Mid-Canada Communications Corp., 699 Frood Rd., Sudbury, Ont. P3C 5A3.

Studios: Forest Lea Rd., Pembroke; 200 Isabella St., Sudbury, Ont.

Telephone: 613-735-1036. Fax: 613-735-0022.

Technical Facilities: Channel No. 5 (76-82 MHz). Authorized power: 100-kw visual, 10-kw aural. Antenna: 496-ft. above av. terrain, 580-ft. above ground, 1042-ft. above sea level, lat. 45° 50' 02", long. 77° 09' 50".

News Service: Broadcast News.

Ownership: Mid-Canada Communications Corp.

Began Operation: October 1, 1977.

Represented (sales): Glen-Warren Broadcast Sales; Young Canadian Ltd. (U.S.).

Personnel:

George Lund, President & Chief Executive Officer.
Scott Lund, Regional General Manager.
Mike Fawcett, General Manager & Director of Engineering.
Mary Lund, General Sales Manager.
W. P. (Bill) Callender, Director of Programming.
Mike St. Amand, Chief Engineer.
Larry Gavin, Operations Manager.
Mike Keller, Station Manager.
Bill Stevens, Local Sales Manager.
George MacMillan, Sales Manager, Ottawa.
Darr Nyznik, News Director.
Dean Bergeron, Controller.

Rates: On request.

CHEX-TV

Peterborough

(Ch. 12)

Network Service: CBC.

Licensee: Power Bcstg. Inc., 1925 Television Rd., Box 4150, Peterborough, Ont. K9J 6Z9.

Branch Office: PHI Bldg., Oshawa, Ont., L1H 1A4.

Telephones: 705-742-0451 (Peterborough); 416-434-2421 (Oshawa). Fax: 705-742-7274.

Technical Facilities: Channel No. 12 (204-210 MHz). Authorized power: 163-kw visual, 16.3-kw aural. Antenna: 771-ft. above av. terrain, 772-ft. above ground, 1590-ft. above sea level, lat. 44° 19' 45", long. 78° 18' 03".

Transmitter: 1-mi. NE of Peterborough in Duoro Twp.

Multichannel TV Sound: Stereo only.

Satellite Earth Stations: 2 C-band; 1 Ku-band.

B-300

AM Affiliate: CHEX, 10-kw (5-kw night), 980 kHz.

FM Affiliate: CFMP, 31.4-kw, 101.5 MHz (No. 268), 500-ft.

News Services: Broadcast News, CBC.

Ownership: Power Corp.

Began Operation: March 28, 1955.

Represented (sales): Glen-Warren Broadcast Sales; All-Canada Radio & Television Ltd. (U.S.).

Represented (legal): Donald White.

Personnel:

Jack Ruttle, President & General Manager.
Bruce Anderson, Executive Vice President, Station & Program Manager.
Peter Belleghem, Vice President, Sales.
Wally Macht, Vice President, Information Programming.
Ben Wilke, Chief Engineer.
Anita Cosburn, Traffic Director.
Judy Carswell, Promotion Director.
Ted Eason, Business Manager.

Highest 30 Sec. Rate: \$360.

CHBX-TV

Sault Ste. Marie

(Ch. 2)

Network Service: CTV.

Licensee: Huron Bcstg. Ltd.

Studio: 119 East St., Sault Ste. Marie, Ont. P6A 5M2.

Telephone: 705-759-8232. Fax: 705-759-7783.

Technical Facilities: Channel No. 2 (54-60 MHz). Authorized power: 100-kw visual, 10-kw aural. Antenna: 600-ft. above av. terrain, lat. 46° 35' 40", long. 84° 21' 00".

Ownership: Huron Broadcasting Ltd.

Began Operation: 1978.

Represented (sales): All-Canada Radio & Television Ltd.

Personnel: See CJIC-TV, Sault Ste. Marie.

Highest 30 Sec. Rate: \$275.

CJIC-TV

Sault Ste. Marie

(Ch. 5)

Network Service: CBC.

Licensee: Huron Bcstg. Ltd., 119 East St., Box 370, Sault Ste. Marie, Ont. P6A 5M2.

Studio: 119 East St., Sault Ste. Marie, Ont. P6A 5M2.

Telephone: 705-759-8232. Fax: 705-759-7783.

Technical Facilities: Channel No. 5 (76-82 MHz). Authorized power: 37.9-kw visual, 7.6-kw aural. Antenna: Directional, 600-ft. above av. terrain, 500-ft. above ground, 835-ft. above sea level, lat. 46° 35' 40", long. 84° 21' 00".

News Services: Broadcast News, Canadian Press.

Ownership: Huron Broadcasting Ltd.

Began Operation: November 28, 1954.

Represented (sales): All-Canada Radio & Television Ltd.

Personnel:

W. A. Elgie, President & General Manager.
Michael Elgie, General Sales Manager & Marketing Director.
Fern Valois, Engineering.
Karl Sepkowski, News Editor.
Helen Millen, Program Director.

Highest 30 Sec. Rate: \$125.

CICI-TV

Sudbury

(Ch. 5)

Network Service: CTV.

Licensee: Mid-Canada Communications Corp., 699 Froot Rd., Sudbury, Ont. P3C 5A3.

Studio: 699 Froot Rd., Sudbury, Ont. P3C 5A3.

Telephone: 705-674-8301. **Fax:** 705-671-2444.

Technical Facilities: Channel No. 5 (76-82 MHz). Authorized power: 100-kw visual, 10-kw aural. Antenna: 1057-ft. above av. terrain, 2044-ft. above sea level, lat. 46° 30' 02", long. 81° 01' 16".

Transmitter: McKim St.

News Services: Broadcast News, Canadian Press, CTV.

Ownership: Mid-Canada Communications Corp.

Began Operation: October 20, 1953.

Represented (sales): Glen-Warren Broadcast Sales; Young Canadian Ltd. (eastern U.S.).

Personnel:

George Lund, President & Chief Executive Officer.
Mike Fawcett, General Manager & Director of Corporate Engineering.
Scott Lund, Regional General Manager.
Mary Lund, General Sales Manager.
Detlef Krumbacher, Director of Technical Services.
Don Chapman, News Director.
Bill Calender, Program Director.
Laird White, Manager, Advertising & Promotion.
Dean Bergeron, Controller.
Karen Thomson, Marketing Director.

Rates: On request.

CKNC-TV

Sudbury

(Ch. 9)

Network Service: CBC.

Licensee: Mid-Canada Communications Corp., 699 Froot Rd., Sudbury, Ont. P3C 5A3.

Studio: 699 Froot Rd., Sudbury, Ont. P3C 5A3.

Telephone: 705-674-8301. **Fax:** 705-671-2444.

Technical Facilities: Channel No. 9 (186-192 MHz). Authorized power: 293-kw visual, 29.3-kw aural. Antenna: 627-ft. above av. terrain, 550-ft. above ground, 1600-ft. above sea level, lat. 46° 30' 44", long. 81° 00' 19".

Transmitter: 699 Froot Rd.

News Services: Broadcast News, CBC.

Ownership: Mid-Canada Communications Corp.

Began Operation: October 4, 1971.

Represented (sales): Glen-Warren Broadcast Sales; Young Canadian Ltd. (eastern U.S.).

Personnel:

George Lund, President & Chief Executive Officer.
Mike Fawcett, General Manager & Director of Corporate Engineering.
Mary Lund, General Sales Manager.
Garry Janz, Operations Director.
Al Orme, Local Program Director.
Don Chapman, News Director.
Detlef Krumbacher, Director of Technical Services.
Laird White, Manager, Advertising & Promotion.
Karen Thomson, Marketing Director.
Dean Bergeron, Controller.

Rates: On request.

CHFD-TV

Thunder Bay

(Ch. 4)

Network Service: CTV.

Licensee: Thunder Bay Electronics Ltd., 87 N. Hill St., Thunder Bay, Ont. P7A 5V6.

Studio: 87 N. Hill St., Thunder Bay, Ont. P7A 5V6.

Telephone: 807-344-9685. **Fax:** 807-345-9923.

Technical Facilities: Channel No. 4 (66-72 MHz). Authorized power: 56-kw visual, 10-kw aural. Antenna: 1257-ft. above av. terrain, 707-ft. above ground, 2307-ft. above sea level, lat. 48° 31' 30", long. 89° 06' 50".

Ownership: Thunder Bay Electronics Ltd.

Began Operation: October 14, 1972.

Represented (sales): All-Canada Radio & Television Ltd. (U.S.); Paul Mulvihill Limited (Canada).

Personnel: See CKPR-TV, Thunder Bay.

Rates: On request.

CKPR-TV

Thunder Bay

(Ch. 2)

Network Service: CBC.

Licensee: Thunder Bay Electronics Ltd., 87 N. Hill St., Thunder Bay, Ont. P7A 5V6.

Studio: 87 N. Hill St., Thunder Bay, Ont. P7A 5V6.

Telephone: 807-344-9685. **Fax:** 807-345-9923.

Technical Facilities: Channel No. 2 (54-60 MHz). Authorized power: 56-kw visual, 10-kw aural. Antenna: 1257-ft. above av. terrain, 707-ft. above ground, 2307-ft. above sea level, lat. 48° 31' 30", long. 89° 06' 50".

Canadian TV Stations—Ontario

Transmitter: Mount Baldy, 6-mi. NE of Port Arthur.

News Services: Broadcast News, Canada News Wire, Canadian Press, CTV, CBC, NBC, CNN.

Ownership: Thunder Bay Electronics Ltd.

Began Operation: September 17, 1954.

Represented (sales): All-Canada Radio & Television Ltd. (U.S.); Paul Mulvihill Limited (Canada).

Personnel:

H. Fraser Dougall, President.
A. H. (Tom) Seuret, Vice President & General Manager.
Manfred Volbracht, Director of Engineering.
Gary Rinne, News Director.
W. Kallio, Director Of Operations.
Millie Labelle, Program & Promotion Director.
Sandra Wiggins, Sales Promotion Manager.

Rates: On request.

CFCL-TV

Timmins

(Ch. 6)

Network Service: CBC.

Licensee: Mid-Canada Communications Corp., 699 Frood Rd., Sudbury, Ont. P3C 5A3.

Studio: Mont Sacre Coeur, Timmins, Ont.

Telephone: 705-264-4211. Fax: 705-264-3266.

Technical Facilities: Channel No. 6 (82-88 MHz). Authorized power: 100-kw visual, 10-kw aural. Antenna: 557-ft. above av. terrain, 525-ft. above ground, 1592-ft. above sea level, lat. 48° 29' 25", long. 81° 19' 51".

Transmitter: Mont Sacre Coeur, Timmins.

News Services: Broadcast News, Canadian Press.

Ownership: Mid-Canada Communications Corp.

Began Operation: June 24, 1956.

Represented (sales): Glen-Warren Broadcast Sales; Young Canadian Ltd. (eastern U.S.).

Personnel:

George Lund, President & Chief Executive Officer.
Scott Lund, General Manager.
Ray Larville, Station Manager.
Dave Bennett, Local Sales Manager.
Rudy Fauteux, Director of Engineering.
Don Dewsbury, Promotion Director.
Karen Thompson, Marketing Director.

Rates: On request.

CBLFT

Toronto

(Ch. 25)

French Outlet

Network Service: SRC.

Licensee: Societe Radio-Canada, 1500 Bronson Ave., Ottawa, Ont.

B-302

Studio: 100 Carlton St., Toronto.

Mailing Address: Box 500, Station A, 100 Carlton St., Toronto, Ont. M5W 1E6.

Telephones: 416-975-3311; 416-975-3566. Fax: 416-975-5622.

Technical Facilities: Channel No. 25 (536-542 MHz). Authorized power: 1827-kw visual, 182.7-kw aural. Antenna: 1640-ft. above av. terrain, 1721-ft. above ground, 1990-ft. above sea level, lat. 48° 38' 33", long. 79° 23' 15".

Transmitter: CN Tower, Toronto, Ont.

AM Affiliate: CJBC, 50-kw, 860 kHz.

Ownership: Canadian Bcstg. Corp.

Began Operation: March 23, 1973.

Personnel:

Claude Hurtubise, General Manager.
Robert Trempe, National Sales Manager.
Rudi Linghor, Engineering.
Rejean Turgeon, News Supervisor.
Diane Chaperon-Lor, Manager, Communications & Promotion.

Rates: On request.

CBLT

Toronto

(Ch. 5)

English Outlet

Network Service: CBC.

Licensee: Canadian Bcstg. Corp., 1500 Bronson Ave., Ottawa, Ont.

Studio: Studio 6, 354 Jarvis St., Toronto, Ont. M5W 1E6.

Mailing Address: Box 500, Station A, 500 Church St., Toronto, Ont. M5W 1E6.

Telephones: 416-975-3311; 416-975-3207. Fax: 416-975-5636.

Technical Facilities: Channel No. 5 (76-82 MHz). Authorized power: 84-kw visual, 16.8-kw aural. Antenna: 1520-ft. above av. terrain, 1602-ft. above ground, 1871-ft. above sea level, lat. 43° 38' 33", long. 79° 23' 15".

Transmitter: CN Tower.

AM Affiliate: CBL, 50-kw, 740 kHz.

FM Affiliate: CBL-FM, 38-kw, 94.1 MHz.

Ownership: Canadian Bcstg. Corp.

Began Operation: September 8, 1952.

Represented (sales): CBC National Selective Television Sales (Canada); Canadian Standard Broadcast Sales Inc. (U.S.).

Personnel:

William (Bill) Armstrong, Regional Director for Province of Ontario.
Jeff Thrasher, Sales Manager.
Slawko Klymkiv, Executive Producer, Television News & Current Affairs.
Roy Thomas, Manager, Communications.
Steve Sankar, Manager, Administration & Finance.

Rates: On request.

CFMT-TV

Toronto

(Ch. 47)

Network Service: None, independent.

Licensee: Multilingual Television (Toronto) Ltd., 545 Lake Shore Blvd. W, Toronto, Ont. M5V 1A3.

Studio: 545 Lake Shore Blvd. W, Toronto, Ont. M5V 1A3.

Technical Facilities: Channel No. 47 (668-674 MHz). Authorized power: 1200-kw visual, 120-kw aural. Antenna: 1645-ft. above av. terrain, lat. 43° 38' 33", long. 79° 23' 15".

Transmitter: CN Tower.

Multichannel TV Sound: Stereo only.

AM Affiliate: CFTR, 44-kw, 680 kHz.

FM Affiliate: CHFI-FM, 44-kw, 98.1 MHz, 1815-ft.

Ownership: Multilingual Television (Toronto) Ltd.

Began Operation: October 1, 1979.

Represented (sales): Western Broadcast Sales.

Personnel:

Tony Viner, President.
 Jim MacDonald, Vice President, Sales & Station Manager.
 Tom Ayley, Vice President, Finance.
 Leslie Sole, Vice President, Programming & Marketing.
 Gary Bowmille, Local Sales Manager.
 Pip Bola, Chief Engineer.
 Angelo Persichilli, News Director.
 Jane Mansfield, Marketing & Research Director.

Rates: On request.

CFTO-TV

Toronto

(Ch. 9)

Network Service: CTV.

Licensee: CFTO-TV Ltd., Box 9, Station O, Toronto, Ont. M4A 2M9.

Studio: 9 Channel Nine Court, Scarborough, Ont. M1S 4B5.

Sales Office: 2 Bloor St. W., Toronto, Ont.

Telephone: 416-299-2000.

Technical Facilities: Channel No. 9 (186-192 MHz). Authorized power: 325-kw visual, 43.5-kw aural. Antenna: 1532-ft. above av. terrain, 1613-ft. above ground, 1882-ft. above sea level, lat. 43° 38' 33", long. 79° 23' 15".

Transmitter: CN Tower.

News Services: ABC, Broadcast News, Canadian Press, CTV, NBC, Visnews.

Ownership: Baton Broadcasting Inc. A. L. Beattie, Chmn.; D. G. Bassett, Pres. & Chief Exec. Officer; E. J. Delaney, Exec. V.P.; J. J. Garwood, Exec. V.P. & Chief Operating Officer.

Began Operation: January 1, 1961.

Represented (sales): Young Canadian Ltd. (U.S.); Glen-Warren Broadcast Sales (Canada).

Personnel:

A. L. Beattie, Chairman.
 D. G. Bassett, President & Chief Executive Officer.
 J. J. Garwood, Executive Vice President & Chief Operating Officer.
 J. Splers, Vice President, Operations.
 E. J. Stuebing, Vice President, News & Public Affairs.
 G. Rochon, Vice President & Executive Producer.
 A. Morris, Vice President, Engineering.
 Catherine T. Huppe, Vice President, Programming & Promotion.
 R. A. Fillingham, Senior Vice President & Chief Financial Officer.
 Sean Delaney, Vice President, Sales.
 Derwyn Smith, News Director.
 Val Steffan, Controller.

Rates: On request.

CICA-TV

Toronto

(Ch. 19)

Network Service: Educational Station.

Licensee: The Ontario Educational Communications Authority, Station Q, Box 200, Toronto, Ont. M4T 2T1.

Studio: Trans-America Bldg., 2180 Yonge St., Toronto, Ont. M4S 2B9.

Telephone: 416-484-2600. Fax: 416-484-6285.

Technical Facilities: Channel No. 19 (500-506 MHz). Authorized power: 1080-kw visual, 108-kw aural. Antenna: 1640-ft. above av. terrain, 1721-ft. above ground, 1990-ft. above sea level, lat. 43° 38' 33", long. 79° 23' 15".

Transmitter: CN Tower, Toronto.

Ownership: Ontario Educational Communications Authority.

Began Operation: September 27, 1970.

Personnel:

Bernard Ostry, Chairman & Chief Executive Officer.
 Peter Bowers, Director General.
 Don Duprey, Program Director.
 Denis Hamel, Promotion Director.
 Patricia Fillmore, Marketing Director.
 Bruce Read, Chief Engineer.

CITY-TV

Toronto

(Ch. 57)

Network Service: None, independent.

Licensee: CityTV, Div. of CHUM Ltd., 299 Queen St. W, Toronto, Ont. M5V 2Z5.

Studio: 299 Queen St. W, Toronto, Ont. M5V 2Z5.

Telephone: 416-591-5757. Fax: 416-340-7005.

Technical Facilities: Channel No. 57 (728-734 MHz). Authorized power: 280-kw visual, 28-kw aural. Antenna: 1627-ft. above av. terrain, lat. 43° 38' 33", long. 79° 23' 15".

Transmitter: CN Tower.

Multichannel TV Sound: Stereo only.

News Services: Broadcast News, Canadian Press, CNN, Visnews.

Ownership: CHUM Ltd.

Canadian TV Stations—Ontario

Began Operation: September 28, 1972.

Represented (sales): Alexander, Pearson & Dawson Inc. (Toronto & Vancouver).

Personnel:

M. Znakmer, President.
Ron Waters, Vice President & General Manager.
Jay Switzer, Vice President & Station Manager.
Mary Powers, Director, Corporate Communications & Community Relations.
Greg Mudry, General Sales Manager.
Victor Rodriguez, Local Sales Manager.
Ron Reid, Director of Operations & Engineering.
Steve Hurlbut, Director of News Programming.
Ellen Baine, Program Manager.
Mark Rubenstein, Business Manager.

Highest 30 Sec. Rate: \$2500.

CIII-TV

Toronto-Paris

(Ch. 6)

Network Service: None, independent.

Licensee: Global Television Network, 81 Barber Greene Rd., Don Mills, Ont. M3C 2A2.

Studio: 81 Barber Greene Rd.

Telephone: 416-446-5311. **Fax:** 416-446-5371.

Technical Facilities: Channel No. 6 (82-88 MHz). Authorized power: 100-kw visual, 15-kw aural. Antenna: 1037-ft. above av. terrain, lat. 43° 15' 39", long. 80° 26' 39".

Transmitter: SW of Paris.

News Services: Broadcast News, CNN, Group W Newsfeed, NBC, Reuters, Visnews.

Ownership: CanWest Capital Group Inc.

Began Operation: January 6, 1974.

Represented (sales): CanVideo Television Sales Ltd. (Toronto, Montreal); Metro Marketing West Ltd. (Vancouver, western U.S.).

Personnel:

David Mintz, President.
Rodger Hone, Senior Vice President.
Michael Spivak, Vice President, Production/Business Affairs.
Doug Bonar, Vice President, News & Operations.
John Burgis, Vice President, Finance & Administration.
Doug Hoover, Vice President, Programming.
Nancy Smith, Vice President, Communications.
Laurel Kennedy, Manager of Marketing & Communication Services.

Rates: On request.

CKNX-TV

Wingham

(Ch. 8)

Network Service: None, independent.

Licensee: CNKX Bcstg. Ltd., 215 Carling Terrace, Wingham, Ont. NOG 2W0.

Studio: Carling Terrace, Wingham, Ont. NOG 2W0.

Telephone: 519-357-1310. **Fax:** 519-357-1897.

Technical Facilities: Channel No. 8 (180-186 MHz). Authorized power: 260-kw visual, 26-kw aural. Antenna: 793-ft. above av. terrain, 650-ft. above ground, 1800-ft. above sea level, lat. 44° 05' 26", long. 81° 12' 26".

Transmitter: 4-mi. S of Walkerton.

AM Affiliate: CKNX, 10-kw (1-kw night), 920 kHz.

FM Affiliate: CKNX, 100-kw, 101.7 MHz.

News Service: Broadcast News.

Ownership: CKNX Broadcasting Ltd.

Began Operation: November 18, 1955.

Represented (sales): All-Canada Radio & Television Ltd.

Personnel:

Robert V. Elsdon, President.
Al Skelton, Vice President & General Manager.
Paul Mercey, Local Sales Coordinator.
Gerry Belanger, Director of Engineering.
Ray Baynton, News Director.
Lissa Fraser, Television Promotion Director.
Cathy Walters, Television Traffic Coordinator.
Clarence Weima, Operations Manager.
Nancy Burton, Accounting Supervisor.

Rates: For combination rates, see CFPL-TV, London, Ont.

Ontario Repeater Stations

Alberton—NEW, Ch. 7, TV Ontario (CICA-TV, Toronto) 10-w.

Armstrong—CBLIT, Ch. 10, CBC (CBNT, St. John's, Nfld.) 10-w.

Armstrong—NEW, Ch. 13, TV Ontario (CICA-TV, Toronto) 8-w.

Aroland—NEW, Ch. 10, TV Ontario (CICA-TV, Toronto) 5-w.

Atikokan—CBWCT-1, Ch. 7, CBC (CBWT, Winnipeg, Man.) 2.8-kw.

Attawapiskat—CBLET, Ch. 12, CBC (CFCL-TV, Timmins) 10-w.

Attawapiskat—NEW, Ch. 10, TV Ontario (CICA-TV, Toronto) 10-w.

Bancroft—CHEX-TV-1, Ch. 4, Kawartha Bcstg. (CHEX-TV, Peterborough) 5-w.

Bancroft—CIII-TV-2, Ch. 2, Global Television Network (CIII-TV, Toronto-Paris) 100-kw.

Barclay—NEW, Ch. 30, TV Ontario (CICA-TV, Toronto) 20-w.

Barrie—CBLFT-11, Ch. 55, CBC (CBLFT, Toronto) 7-kw.

Barry's Bay—CBOT-2, Ch. 19, CBC (CBOT, Ottawa) 2.9-kw.

Barwick—NEW, Ch. 21, TV Ontario (CICA-TV, Toronto) 10-w.

Beardmore—CBLAT-5, Ch. 9, CBC (CBLT, Toronto) 8.4-w.

Beardmore—NEW, Ch. 11, TV Ontario (CICA-TV, Toronto) 10-w.

Bearskin Lake—NEW, Ch. 9, TV Ontario (CICA-TV, Toronto) 5-w.

Belle Vallee—NEW, Ch. 34, TV Ontario (CICA-TV, Toronto) 20-w.

Belleville—CBLFT-13, Ch. 15, CBC (CBLFT, Toronto) 180-kw.

Bergland—NEW, Ch. 7, TV Ontario (CICA-TV, Toronto) 10-w.

Big Trout Lake—CBWT-1, Ch. 13, CBC (CBWT, Winnipeg, Man.) 10-w.

Big Trout Lake—NEW, Ch. 8, TV Ontario (CICA-TV, Toronto) 5-w.

Bruce Mines —NEW, Ch. 24, TV Ontario (CICA-TV, Toronto) 20-w.	Fort Albany —CBLDT, Ch. 8, CBC (CFCL-TV, Timmins) 491-w.
Caramat —CICA-TV-72, Ch. 10, TV Ontario (CICA-TV, Toronto) 5-w.	Fort Albany —NEW, Ch. 5, TV Ontario (CICA-TV, Toronto) 10-w.
Cartier —NEW, Ch. 17, TV Ontario (CICA-TV, Toronto) 20-w.	Fort Frances —CBWCT, Ch. 5, CBC (CBWT, Winnipeg, Man.) 50.5-kw.
Cat Lake —NEW, Ch. 9, TV Ontario (CICA-TV, Toronto) 5-w.	Fort Frances —CBWFT-11, Ch. 15, CBC (CBWFT, Winnipeg, Man.) 12.5-kw.
Chapleau —CBLFT-22, Ch. 13, CBC (CBLFT, Toronto) 487-w.	Fort Hope —CBLHT, Ch. 12, CBC (CBNT, St. John's, Nfld.) 10-w.
Chapleau —CFCL-TV-7, Ch. 7, CBC (CFCL-TV, Timmins) 101-w.	Fort Hope —NEW, Ch. 9, TV Ontario (CICA-TV, Toronto) 5-w.
Chatham —CBLFT-10, Ch. 48, CBC (CBLFT, Toronto) 14-kw.	Fort Severn —NEW, Ch. 5, TV Ontario (CICA-TV, Toronto) 5-w.
Chatham —CICD-TV-59, Ch. 59, TV Ontario (CICA-TV, Toronto) 34.3-kw.	Fort Severn —NEW, Ch. 9, TV Ontario (CICA-TV, Toronto) 5-w.
Coleman Twp. —NEW, Ch. 38, TV Ontario (CICA-TV, Toronto) 20-w.	Foymount —CBOT-1, Ch. 59, CBC (CBOT, Ottawa) 29-w.
Collins —NEW, Ch. 8, TV Ontario (CICA-TV, Toronto) 5-w.	Fraserdale —CBLCT, Ch. 7, CBC (CFCL-TV, Timmins) 10-w.
Constance Lake —NEW, Ch. 13, TV Ontario (CICA-TV, Toronto) 10-w.	Fredericton —NEW, Ch. 11, New Brunswick Bcstg. Co. Ltd. (CHSJ-TV, Saint John, N.B.) 900-w.
Cornwall —CJOH-TV-8, Ch. 8, Nation's Capital TV Inc. (CJOH-TV, Ottawa) 130-kw.	Georgian Bay (Warton) —CKCO-TV-2, Ch. 2, CAP Communications Ltd. (CKCO-TV, Kitchener) 100-kw.
Deer Lake —NEW, Ch. 9, TV Ontario (CICA-TV, Toronto) 5-w.	Geraldton —CBLAT, Ch. 13, CBC (CBLT, Toronto) 22-kw.
Deseronto —CJOH-TV-6, Ch. 6, Nation's Capital TV Inc. (CJOH-TV, Ottawa) 55-kw.	Geraldton —CBLFT-26, Ch. 7, CBC (CBLFT, Toronto) 2.3-kw.
Devlin —NEW, Ch. 43, TV Ontario (CICA-TV, Toronto) 20-w.	Gogama —CBLFT-21, Ch. 23, CBC (CBLFT, Toronto) 2.6-kw.
Dobie —NEW, Ch. 16, TV Ontario (CICA-TV, Toronto) 20-w.	Gore Bay —NEW, Ch. 28, TV Ontario (CICA-TV, Toronto) 5-w.
Dorion —NEW, Ch. 6, TV Ontario (CICA-TV, Toronto) 10-w.	Gowganda —NEW, Ch. 10, TV Ontario (CICA-TV, Toronto) 5-w.
Driftwood —CBLFT-16, Ch. 74, CBC (CBLFT, Toronto) 100-w.	Hallebourg —NEW, Ch. 18, TV Ontario (CICA-TV, Toronto) 5-w.
Dryden —CBWDT, Ch. 9, CBC (CBWT, Winnipeg, Man.) 8.9-kw.	Hanbury —CICA-TV-41, Ch. 51, TV Ontario (CICA-TV, Toronto) 20-w.
Dryden —CBWFT-9, Ch. 6, CBC (CBWFT, Winnipeg, Man.) 11.3-kw.	Harris Twp. —NEW, Ch. 29, TV Ontario (CICA-TV, Toronto) 20-w.
Du Plante —CHLG-TV-5, Ch. 5, Club Social La Grande (CBC French network, P.Q.) 5-w.	Harty —NEW, Ch. 53, TV Ontario (CICA-TV, Toronto) 20-w.
Dubreuilville —CBLFT-24, Ch. 7, CBC (CBLFT, Toronto) 10-w.	Hearst —CBCC-TV, Ch. 5, CBC (CFCL-TV, Timmins) 5.3-kw.
Eagle River —NEW, Ch. 11, TV Ontario (CICA-TV, Toronto) 5-w.	Hearst —CBLFT-5, Ch. 7, CBC (CBLFT, Toronto) 8.4-kw.
Ear Falls —CBWJT, Ch. 13, CBC (CBWT, Winnipeg, Man.) 10-w.	Heron Bay —NEW, Ch. 17, TV Ontario (CICA-TV, Toronto) 20-w.
Ear Falls —NEW, Ch. 3, TV Ontario (CICA-TV, Toronto) 10-w.	Hilliardton —NEW, Ch. 55, TV Ontario (CICA-TV, Toronto) 20-w.
Earlton —NEW, Ch. 31, TV Ontario (CICA-TV, Toronto) 20-w.	Hilton Beach —NEW, Ch. 17, TV Ontario (CICA-TV, Toronto) 20-w.
Elk Lake —NEW, Ch. 17, TV Ontario (CICA-TV, Toronto) 5-w.	Hornepayne —CBLAT-6, Ch. 13, CBC (CBLT, Toronto) 30-w.
Elliot Lake —CBLFT-6, Ch. 12, CBC (CBLFT, Toronto) 18.6-kw.	Hudson Twp. —NEW, Ch. 25, TV Ontario (CICA-TV, Toronto) 20-w.
Elliot Lake —CICI-TV-1, Ch. 3, Mid-Canada Communications Corp. (CICI-TV, Sudbury) 19-kw.	Huntsville —CICA-TV-13, Ch. 13, TV Ontario (CICA-TV, Toronto) 16-kw.
Elliot Lake —CKNC-TV-1, Ch. 7, CBC (CKNC-TV, Sudbury) 34-kw.	Huntsville —CKVR-TV-2, Ch. 8, CKVR Channel 3 Ltd. (CKVR-TV, Barrie) 115-w.
Emo —NEW, Ch. 8, TV Ontario (CICA-TV, Toronto) 10-w.	Ignace —CBWDT-2, Ch. 13, CBC (CBWT, Winnipeg, Man.) 8.9-w.
Englehart —CICA-TV-36, Ch. 39, TV Ontario (CICA-TV, Toronto) 20-w.	Ignace —NEW, Ch. 5, TV Ontario (CICA-TV, Toronto) 10-w.
Espanola —CBLFT-7, Ch. 11, CBC (CBLFT, Toronto) 8.9-w.	Iron Bridge —NEW, Ch. 23, TV Ontario (CICA-TV, Toronto) 20-w.
Eva Lake —NEW, Ch. 6, TV Ontario (CICA-TV, Toronto) 5-w.	Jellicoe —NEW, Ch. 6, TV Ontario (CICA-TV, Toronto) 5-w.
Faquier —NEW, Ch. 29, TV Ontario (CICA-TV, Toronto) 20-w.	Jogues —NEW, Ch. 22, TV Ontario (CICA-TV, Toronto) 20-w.
Foleyet —NEW, Ch. 11, TV Ontario (CICA-TV, Toronto) 10-w.	Jonquiere —CFRS-TV, Ch. 4, Quatre Saison (CFJP-TV, Montreal, P.Q.) 24.6-kw.
	Kagawong —NEW, Ch. 34, TV Ontario (CICA-TV, Toronto) 20-w.

Canadian TV Stations—Ontario

- Kapuskasing**—CBLFT-4, Ch. 12, CBC (CBLFT, Toronto) 17.4-kw.
- Kapuskasing**—CFCL-TV-3, Ch. 2, Mid-Canada Communications Corp. (CFCL-TV, Timmins) 959-w.
- Kapuskasing**—CITO-TV-4, Ch. 10, Mid-Canada Communications Corp. (CICI-TV, Sudbury) 3.5-kw.
- Kasabonika**—NEW, Ch. 9, TV Ontario (CICA-TV, Toronto) 5-w.
- Kearns**—CFCL-TV-2, Ch. 2, Mid-Canada Communications Corp. (CFCL-TV, Timmins) 70-kw.
- Kearns**—CITO-TV-3, Ch. 11, Mid-Canada Communications Corp. (CICI-TV, Sudbury) 65-kw.
- Kearns**—NEW, Ch. 46, TV Ontario (CICA-TV, Toronto) 20-w.
- Kenora**—CBWAT, Ch. 8, CBC (CBWT, Winnipeg, Man.) 8-kw.
- Kenora**—CBWFT-7, Ch. 2, CBC (CBWFT, Winnipeg, Man.) 3.8-kw.
- King Kirkland**—NEW, Ch. 32, TV Ontario (CICA-TV, Toronto) 20-w.
- Kingfisher Lake**—NEW, Ch. 8, TV Ontario (CICA-TV, Toronto) 5-w.
- Kingston**—CBLFT-14, Ch. 32, CBC (CBLFT, Toronto) 48-kw.
- Kitagan**—NEW, Ch. 17, TV Ontario (CICA-TV, Toronto) 20-w.
- Kitchener**—CBLFT-8, Ch. 61, CBC (CBLFT, Toronto) 168.7-kw.
- Kitchener**—CICO-TV-28, Ch. 28, TV Ontario (CICA-TV, Toronto) 122-kw.
- Lac Ste. Therese**—NEW, Ch. 20, TV Ontario (CICA-TV, Toronto) 20-w.
- Lalrd Twp.**—NEW, Ch. 15, TV Ontario (CICA-TV, Toronto) 20-w.
- Lansdowne House**—NEW, Ch. 8, TV Ontario (CICA-TV, Toronto) 5-w.
- Larder Lake**—NEW, Ch. 24, TV Ontario (CICA-TV, Toronto) 20-w.
- Latchford**—NEW, Ch. 24, TV Ontario (CICA-TV, Toronto) 20-w.
- Little Current**—CBCE-TV, Ch. 8, CBC (CKNC-TV, Sudbury) 23.7-kw.
- Little Current**—NEW, Ch. 33, TV Ontario (CICA-TV, Toronto) 20-w.
- London**—CBLFT-9, Ch. 53, CBC (CBLFT, Toronto) 24.4-kw.
- London**—CICO-TV-18, Ch. 18, TV Ontario (CICA-TV, Toronto) 34.9-kw.
- London/Kitchener**—CITY-TV-2, Ch. 31, CityTV-Chum Ltd. (CITY-TV, Toronto) 1000-w.
- Longlac**—NEW, Ch. 5, TV Ontario (CICA-TV, Toronto) 10-w.
- MacDiarmid**—NEW, Ch. 5, TV Ontario (CICA-TV, Toronto) 5-w.
- MacLeod**—NEW, Ch. 3, TV Ontario (CICA-TV, Toronto) 10-w.
- Manitouwadge**—CBLAT-1, Ch. 8, CBC (CBLT, Toronto) 22-kw.
- Manitouwadge**—CBLFT-25, Ch. 26, CBC (CBLFT, Toronto) 9.8-kw.
- Manitowaning**—NEW, Ch. 40, TV Ontario (CICA-TV, Toronto) 20-w.
- Marathon**—CBLAT-4, Ch. 11, CBC (CBLT, Toronto) 7.5-kw.
- Marten Falls**—NEW, Ch. 9, TV Ontario (CICA-TV, Toronto) 5-w.
- Massey**—NEW, Ch. 24, TV Ontario (CICA-TV, Toronto) 20-w.
- Matschewan**—CICA-TV-61, Ch. 32, TV Ontario (CICA-TV, Toronto) 20-w.
- Mattawa**—CBLFT-27, Ch. 26, CBC (CBLFT, Toronto) 2.8-kw.
- Mattice**—NEW, Ch. 9, TV Ontario (CICA-TV, Toronto) 10-w.
- Maynooth**—CBOT-4, Ch. 51, CBC (CBOT, Ottawa) 1.277-kw.
- McArthurs Mills**—CBOT-5, Ch. 33, CBC (CBOT, Ottawa) 1.429-kw.
- Midland**—NEW, Ch. 7, Global Television Network (CIII-TV, Toronto-Paris).
- Mindemoya**—NEW, Ch. 42, TV Ontario (CICA-TV, Toronto) 20-w.
- Mine Centre**—CICA-TV-65, Ch. 8, TV Ontario (CICA-TV, Toronto) 10-w.
- Moonbeam**—NEW, Ch. 35, TV Ontario (CICA-TV, Toronto) 20-w.
- Moosonee**—CBCO-TV-1, Ch. 9, CBC (CFCL-TV, Timmins) 8.9-w.
- Moosonee**—NEW, Ch. 11, TV Ontario (CICA-TV, Toronto) 5-w.
- Morson**—NEW, Ch. 11, TV Ontario (CICA-TV, Toronto) 10-w.
- Nairn Twp.**—NEW, Ch. 28, TV Ontario (CICA-TV, Toronto) 20-w.
- Nakina**—NEW, Ch. 11, TV Ontario (CICA-TV, Toronto) 10-w.
- Nestor Falls**—NEW, Ch. 13, TV Ontario (CICA-TV, Toronto) 10-w.
- New Osnaburgh**—NEW, Ch. 5, TV Ontario (CICA-TV, Toronto) 5-w.
- Nipigon**—CBLFT-19, Ch. 26, CBC (CBLFT, Toronto) 2.3-kw.
- Nipigon**—CBLK-TV, Ch. 16, CBC (CKPR-TV, Thunder Bay) 2.3-kw.
- North Bay**—NEW, Ch. 6, TV Ontario (CICA-TV, Toronto) 57-kw.
- Oba**—NEW, Ch. 11, TV Ontario (CICA-TV, Toronto) 5-w.
- Opsatika**—NEW, Ch. 47, TV Ontario (CICA-TV, Toronto) 20-w.
- Osnaburgh**—CBWDT-4, Ch. 13, CBC (CBWT, Winnipeg, Man.) 8.9-w.
- Ottawa**—CICO-TV-24, Ch. 24, TV Ontario (CICA-TV, Toronto) 85.51-kw.
- Ottawa**—CIII-TV-6, Ch. 6, Global Television Network (CIII-TV, Toronto-Paris) 14.7-kw.
- Owen Sound**—CICA-TV-12, Ch. 12, TV Ontario (CICA-TV, Toronto) 52-kw.
- Owen Sound**—CIII-TV-4, Ch. 4, Global Television Network (CIII-TV, Toronto-Paris).
- Parry Sound**—CKVR-TV-1, Ch. 12, CKVR Channel 3 Ltd. (CKVR-TV, Barrie) 5-kw.
- Penetanguishene**—CBLFT-15, Ch. 34, CBC (CBLFT, Toronto) 11.3-kw.
- Penetanguishene**—NEW, Ch. 51, TV Ontario (CICA-TV, Toronto) 1000-w.
- Peterborough**—CBLFT-12, Ch. 44, CBC (CBLFT, Toronto) 48.6-kw.
- Peterborough**—NEW, Ch. 27, Global Television Network (CIII-TV, Toronto-Paris).
- Pickle Lake**—CBWDT-5, Ch. 9, CBC (CBWT, Winnipeg, Man.) 8.9-w.
- Pickle Lake**—NEW, Ch. 11, TV Ontario (CICA-TV, Toronto) 10-w.
- Pikangikum**—CBWDT-6, Ch. 7, CBC (CBWT, Winnipeg, Man.) 8.9-w.
- Pikangikum**—NEW, Ch. 9, TV Ontario (CICA-TV, Toronto) 5-w.
- Pinewood**—NEW, Ch. 12, TV Ontario (CICA-TV, Toronto) 10-w.
- Providence Bay**—NEW, Ch. 48, TV Ontario (CICA-TV, Toronto) 20-w.
- Rainy River**—NEW, Ch. 4, TV Ontario (CICA-TV, Toronto) 10-w.
- Red Lake**—CBWET, Ch. 10, (CBWT, Winnipeg, Man.) 570-w.

Prince Edward Island—Canadian TV Stations

- Redditt**—NEW, Ch. 5, TV Ontario (CICA-TV, Toronto) 10-w.
- Ryland**—NEW, Ch. 16, TV Ontario (CICA-TV, Toronto) 20-w.
- Sachigo Lake**—NEW, Ch. 9, TV Ontario (CICA-TV, Toronto) 5-w.
- Sandy Lake**—CBWDT-7, Ch. 10, CBC (CBWT, Winnipeg, Man.) 8.9-w.
- Sandy Lake**—NEW, Ch. 8, TV Ontario (CICA-TV, Toronto) 10-w.
- Sarnia**—CBLFT-17, Ch. 68, CBC (CBLFT, Toronto) 39.7-kw.
- Sarnia**—CIII-TV-29, Ch. 29, Global Television Network (CIII-TV, Toronto-Paris) 162-kw.
- Sarnia-Chatham**—CKCO-TV-3, Ch. 42, CAP Communications Ltd. (CKCO-TV, Kitchener) 126.3-kw.
- Sault Ste. Marie**—CBLFT-20, Ch. 26, CBC (CBLFT, Toronto) 1.2-kw.
- Sault Ste. Marie**—CICO-TV-20, Ch. 20, TV Ontario (CICA-TV, Toronto) 2.9-kw.
- Savant Lake**—CBWDT-3, Ch. 8, CBC (CBWT, Winnipeg, Man.) 8.9-kw.
- Savant Lake**—NEW, Ch. 10, TV Ontario (CICA-TV, Toronto) 5-w.
- Searchmont**—NEW, Ch. 22, TV Ontario (CICA-TV, Toronto) 20-w.
- Shegwilingah**—NEW, Ch. 39, TV Ontario (CICA-TV, Toronto) 20-w.
- Shoal Lake**—NEW, Ch. 19, TV Ontario (CICA-TV, Toronto) 20-w.
- Silver Water**—NEW, Ch. 20, TV Ontario (CICA-TV, Toronto) 20-w.
- Sioux Lookout**—CBWDT-1, Ch. 12, CBC (CBWT, Winnipeg, Man.) 30-kw.
- Sioux Lookout**—NEW, Ch. 2, TV Ontario (CICA-TV, Toronto) 10-w.
- Sioux Narrows**—CBWAT-1, Ch. 4, CBC (CBWT, Winnipeg, Man.) 8.9-kw.
- Sioux Narrows**—NEW, Ch. 10, TV Ontario (CICA-TV, Toronto) 10-w.
- Spring Bay**—NEW, Ch. 46, TV Ontario (CICA-TV, Toronto) 20-w.
- Stevenson**—NEW, Ch. 22, Global Television Network (CIII-TV, Toronto-Paris).
- Stratton**—NEW, Ch. 19, TV Ontario (CICA-TV, Toronto) 20-w.
- Sturgeon Falls**—CBLFT-1, Ch. 7, CBC (CBLFT, Toronto) 9.7-kw.
- Sudbury**—CBLFT-2, Ch. 13, CBC (CBLFT, Toronto) 8.6-kw.
- Sudbury**—CHLF-TV-1, Ch. 19, TV Ontario (CICA-TV, Toronto) 186.5-kw.
- Sultan**—NEW, Ch. 11, TV Ontario (CICA-TV, Toronto) 10-w.
- Tehkummah**—NEW, Ch. 49, TV Ontario (CICA-TV, Toronto) 20-w.
- Temagami**—CBCQ-TV-1, Ch. 15, CBC (CBNT, St. John's, Nfld.) 14.2-kw.
- Temagami**—CICA-TV-19, Ch. 36, TV Ontario (CICA-TV, Toronto) 5-w.
- Temagami North**—NEW, Ch. 23, TV Ontario (CICA-TV, Toronto) 20-w.
- The Muskokas**—CKCO-TV-4, Ch. 11, CAP Communications Ltd. (CKCO-TV, Kitchener) 37.35-kw.
- Thessalon**—NEW, Ch. 27, TV Ontario (CICA-TV, Toronto) 20-w.
- Thorne/Eldee**—CBLFT-29, Ch. 16, CBC (CBLFT, Toronto) 13-w.
- Thorneloe**—NEW, Ch. 40, TV Ontario (CICA-TV, Toronto) 20-w.
- Thunder Bay**—CBLFT-18, Ch. 12, CBC (CBLFT, Toronto) 22.7-kw.
- Thunder Bay**—CICO-TV-9, Ch. 9, TV Ontario (CICA-TV, Toronto) 32.1-kw.
- Timmins**—CBLFT-3, Ch. 9, CBC (CBLFT, Toronto) 16-kw.
- Timmins**—CITO-TV, Ch. 3, Mid-Canada Communications Corp. (CICI-TV, Sudbury) 55-kw.
- Timmins**—NEW, Ch. 7, TV Ontario (CICA-TV, Toronto) 84.4-kw.
- Tracadie**—CHAU-TV-10, Ch. 9, Television de la Baie des Chaleurs Inc. (CHAU-TV, Carleton, P.Q.).
- Uxbridge/Toronto**—CIII-TV-22, Ch. 41, Global Television Network (CIII-TV, Toronto-Paris) 786-kw.
- Val Cote**—NEW, Ch. 21, TV Ontario (CICA-TV, Toronto) 20-w.
- Val Rita**—NEW, Ch. 25, TV Ontario (CICA-TV, Toronto) 20-w.
- Vermilion Bay**—NEW, Ch. 7, TV Ontario (CICA-TV, Toronto) 1
- Virginiatown**—NEW, Ch. 36, TV Ontario (CICA-TV, Toronto) 5-w.
- Wabigoon**—NEW, Ch. 18, TV Ontario (CICA-TV, Toronto) 20-w.
- Walford**—NEW, Ch. 32, TV Ontario (CICA-TV, Toronto) 20-w.
- Wawa**—CBLAT-3, Ch. 9, CBC (CBLT, Toronto) 16-kw.
- Wawa**—CBLFT-23, Ch. 16, CBC (CBLFT, Toronto) 5.3-kw.
- Weagamow**—NEW, Ch. 9, TV Ontario (CICA-TV, Toronto) 5-w.
- Webequie**—NEW, Ch. 9, TV Ontario (CICA-TV, Toronto) 5-w.
- West Bay**—NEW, Ch. 29, TV Ontario (CICA-TV, Toronto) 20-w.
- Wharnccliffe**—NEW, Ch. 28, TV Ontario (CICA-TV, Toronto) 20-w.
- White River**—CBLAT-2, Ch. 12, CBC (CBLT, Toronto) 384-w.
- Whitefish Bay**—NEW, Ch. 19, TV Ontario (CICA-TV, Toronto) 20-w.
- Whitefish Falls**—NEW, Ch. 27, TV Ontario (CICA-TV, Toronto) 20-w.
- Whitney**—CBOT-3, Ch. 9, CBC (CBOT, Ottawa) 10-w.
- Windsor**—CBEFT, Ch. 54, CBC (CBLFT, Toronto) 60.2-kw.
- Windsor**—CBET, Ch. 9, CBC (English network) 325-kw.
- Windsor**—CICO-TV-32, Ch. 32, TV Ontario (CICA-TV, Toronto) 180-kw.
- Winisk**—NEW, Ch. 5, TV Ontario (CICA-TV, Toronto) 10-w.
- Woodstock**—CITY-TV-2, Ch. 31, CHUM Ltd. (CITY-TV, Toronto).
- Wunnummin**—NEW, Ch. 9, TV Ontario (CICA-TV, Toronto) 5-w.

Prince Edward Island

CBCT

Charlottetown

(Ch. 13)

English Outlet

Network Service: CBC.

Licensee: Canadian Bcstg. Corp., 1500 Bronson Ave., Ottawa, Ont.

Studio: 430 University Ave., Box 2230, Charlottetown, P.E.I. C1A 8B9

Mailing Address: Box 2230, 430 University Ave., Charlottetown, P.E.I. C1A 8B9.

Canadian TV Stations—Prince Edward Island

Telephone: 902-566-3591. Fax: 902-368-3118.

Technical Facilities: Channel No. 13 (210-216 MHz). Authorized power: 325-kw visual, 178-kw aural. Antenna: Directional, 918-ft. above av. terrain, 720-ft. above ground, 1073-ft. above sea level, lat. 46° 12' 40", long. 63° 20' 25".

Transmitter: Churchill, Prince Edward Island.

Satellite Earth Station: 4.5 meter.

FM Affiliate: CBCT-FM, 100-kw, 96.1 MHz.

Ownership: Canadian Bcstg. Corp.

Began Operation: July 1, 1956. Purchased by CBC Aug. 1, 1968.

Represented (sales): CBC National Selective Television Sales (Canada); Canadian Standard Broadcast Sales Inc. (U.S.).

Personnel:

Barbara Trueman, Station Manager.
Heather Boyce-MacLean, Sales Representative.
Geoff Hussey, Senior News Editor, Television.
John Dixon, Resources Manager.
John A. Stewart, Supervisor, Program Operations.
Craig Ainsley, News Director, Radio.
John Brazill, Executive Producer, Radio.
Wendy Ader, Promotion Director, Radio.

Rates: On request.

Prince Edward Island Repeater Stations

Charlottetown—CBAFT-5, Ch. 31, CBC (CBAFT, Moncton, N.B.) 28-kw.

Charlottetown—CKCW-TV-1, Ch. 8, ATV New Brunswick (CKCW-TV, Moncton, N.B.) 14.5-kw.

Elmira—CBCT-2, Ch. 11, CBC (CBCT, Charlottetown) 462-w.

St. Edward/St. Louis—CBAFT-6, Ch. 4, CBC (CBAFT, Moncton, N.B.) 100-w.

St. Edward/St. Louis—CBCT-1, Ch. 4, CBC (CBCT, Charlottetown) 258-w.

Quebec

CIVA-TV

Abitibi-Temiscamingue

(Ch. 12)

French Educational Station

Network Service: Reseau Radio-Quebec.

Licensee: Societe de radio-television du Quebec, 800 rue Fullum, Radio-Quebec, Montreal, Que. H2K 3L7.

Studio: 1032 3rd Ave., Val-d'Or, Que. J9P 1T6.

Telephone: 514-521-2424.

Technical Facilities: Channel No. 12 (204-210 MHz). Authorized power: 246-kw visual, 49-kw aural. Antenna: 670-ft. above av. terrain, 555-ft. above ground, 1300-ft. above sea level, lat. 48° 25' 17", long. 77° 50' 49".

Transmitter: Lithium Mines, Val d'Or.

Ownership: Societe de radio-television du Quebec.

Began Operation: January 18, 1980.

Personnel: See CIVM-TV, Montreal.

CIVF-TV

Baie-Trinite

(Ch. 12)

Network Service: Reseau Radio-Quebec.

Licensee: Societe de radio-television du Quebec, 800 rue Fullum, Radio-Quebec, Montreal, Que. H2K 3L7.

Studio: 178 route 132 est, St. Omer de Bonaventure, Que. G0C 2Z0.

Telephone: 418-364-7025.

Technical Facilities: Channel No. 12 (204-210 MHz). Authorized power: 155-kw visual, 31-kw aural. Antenna: 486-ft. above av. terrain, 300-ft. above ground, 900-ft. above sea level, lat. 49° 23' 28", long. 67° 28' 18".

Transmitter: Baie-Trinite.

Ownership: Societe de radio-television du Quebec.

Began Operation: October 1, 1982.

Personnel: See CIVM-TV, Montreal.

CHAU-TV

Carleton

(Ch. 5)

French Outlet

Network Service: TVA.

Licensee: Television de la Baie des Chaleurs Inc., Bonaventure County, Box 100, Carleton, Que. G0C 1J0.

Studio: 841 de la Montagne, Carleton, Que. G0C 1J0.

Head Office: 135 Rte. Lynd, New Richmond, Que. G0C 2B0.

Telephones: 418-364-3344; 418-392-4461. Fax: 418-364-7168.

Technical Facilities: Channel No. 5 (76-82 MHz). Authorized power: 100-kw visual, 10-kw aural. Antenna: 1543-ft. above av. terrain, 232-ft. above ground, 2162-ft. above sea level.

Transmitter: Bonaventure County.

News Service: Telbec.

Ownership: Power Corp.

Began Operation: October 17, 1959.

Represented (sales): Paul L'Anglais (Canada); Young Canadian Ltd. (U.S.).

Personnel:

Pierre Harvey, President.
Danny Gravel, Vice President, Finance.
Jean Fournier, Vice President, Technical Services.
Jean-yves Ross, Vice President, Sales.
Claude Pedneau, News Director.
Normand Flageole, Promotion Director.

Highest 30 Sec. Rate: \$235.

CIVK-TV

Carleton

(Ch. 15)

French Educational Station

Network Service: Reseau Radio-Quebec.

Licensee: Societe de radio-television du Quebec, 800 rue Fullum, Radio Quebec, Montreal, Que. H2K 3L7.

Studio: 178 route 132 est, St. Omer de Bonaventure, Que. G0C 2Z0.

Telephone: 514-521-2424.

Technical Facilities: Channel No. 15 (476-482 MHz). Authorized power: 1061-kw visual, 212-kw aural. Antenna: 1505-ft. above av. terrain, 192-ft. above ground, 2189-ft. above sea level, lat. 48° 08' 07", long. 61° 07' 00".

Transmitter: Mont-Joseph.

Ownership: Societe de radio-television du Quebec.

Began Operation: October 1, 1983.

Personnel: See CIVM-TV, Montreal.

CJPM-TV

Chicoutimi

(Ch. 6)

French Outlet

Network Service: TVA.

Licensee: CJPM-TV Inc., Box 600, Chicoutimi, Que. G7H 5G3.

Studio: One Mont Ste. Claire Rd., Chicoutimi, Que. G7H 5G3.

Telephone: 418-549-2576. Fax: 418-549-1130.

Technical Facilities: Channel No. 6 (82-88 MHz). Authorized power: 100-kw visual, 10-kw aural. Antenna: 850-ft. above av. terrain, 255-ft. above ground, 805-ft. above sea level, lat. 48° 24' 27", long. 71° 05' 08".

Transmitter: Mt. Ste. Claire Rd.

Multichannel TV Sound: Stereo only.

News Services: Broadcast News, Telbec.

Ownership: Tele-Metropole Inc. Andre Chagnon, Chairman; Serge Gouin, Vice Chairman & Chief Executive Officer.

Began Operation: April 14, 1963.

Represented (sales): Young Canadian Ltd. (U.S.); Metro Marketing West Ltd. (Vancouver & Winnipeg); Paul L'Anglais (Montreal & Toronto).

Personnel:

Roger Hudon, President & General Manager.
 Roger Jobin, Program Director & Assistant General Manger.
 Denis Potvin, General Sales Manager.
 Richard Martin, Commercial Representative.
 Yves Champagne, Technical Director.
 Claude Poulin, News Director.

Highest 30 Sec. Rate: \$210.

CIVS-TV

Estrie

(Ch. 24)

French Educational Station

Network Service: Reseau Radio-Quebec.

Licensee: Societe de radio-television du Quebec, 800 rue Fullum, Radio-Quebec, Montreal, Que. H2K 3L7.

Telephone: 514-521-2424.

Technical Facilities: Channel No. 24 (530-536 MHz). Authorized power: 475-kw visual, 48-kw aural. Antenna: 1915-ft. above av. terrain, 164-ft. above ground, 2914-ft. above sea level, lat. 45° 18' 43", long. 72° 14' 32".

Transmitter: Mont-Orford.

Ownership: Societe de radio-television du Quebec.

Began Operation: December 1, 1982.

Personnel: See CIVM-TV, Montreal.

CIVO-TV

Hull

(Ch. 30)

Network Service: Reseau Radio-Quebec.

Licensee: Societe de radio-television du Quebec, 800 rue Fullum, Radio-Quebec, Montreal, Que. H2K 3L7.

Telephone: 514-521-2424.

Technical Facilities: Channel No. 30 (566-572 MHz). Authorized power: 1327-kw visual, 265-kw aural. Antenna: 1184-ft. above av. terrain, 465-ft. above ground, 1615-ft. above sea level, lat. 45° 30' 11", long. 75° 51' 02".

Transmitter: Camp Fortune.

Ownership: Societe de radio-television du Quebec.

Began Operation: August 15, 1977.

Personnel: See CIVM-TV, Montreal.

CFGS-TV

Hull-Ottawa

(Ch. 14)

Network Service: Quatre Saisons.

Licensee: Radio Nord Inc., 171 rue Jean-Proulx, Box 4010, Hull, Que. J8Z 1W5.

Telephone: 819-776-4949. Fax: 819-770-0272.

Technical Facilities: Channel No. 14 (470-476 MHz). Authorized power: 32-kw visual, 3.2-kw aural, lat. 45° 30' 11", long. 75° 51' 02".

News Service: Quatre Saisons.

Ownership: Radio Nord Group.

Began Operation: September 7, 1986.

Represented (sales): All-Canada Radio & Television Ltd.; Sales Communication AC Ltée. (Montreal).

Canadian TV Stations—Quebec

Personnel:

Jean-Joffre Gourd, Chairman of the Board.
Gilles Poulin, President & Director General, Radio Nord Group.
Jean-Guy Langevin, Chief Engineer.
Robert Langdeau, News Director.
Marcel Garneau, Program & Production Director.
Yvon Bellerose, Business Manager.
Gerald Landry, Head Technician.
Joanne Marinier, Traffic Director.

Highest One Hour Rate: \$2500.

Highest 30 Sec. Rate: \$225.

CHOT-TV

Hull-Ottawa

(Ch. 40)

Network Service: TVA.

Licensee: Radio Nord Inc., 171 rue Jean-Proulx, Box 4010, Hull, Que. J8Z 1W5.

Telephone: 819-770-1040. Fax: 819-770-0272.

Technical Facilities: Channel No. 40 (626-632 MHz). Authorized power: 285-kw visual, 28.5-kw aural, lat. 45° 15' 25", long. 75° 51' 02".

Ownership: Radio Nord Group.

Represented (sales): Paul L'Anglais (Montreal, Toronto); Young Canadian Ltd. (U.S.).

Personnel:

Jean-Joffre Gourd, Chairman.
Gilles Poulin, President & Director General, Radio Nord Group.
Jean-Guy Langevin, Chief Engineer.
Robert Langdeau, News Director.
Marcel Garneau, Program & Production Director.
Yvon Bellerose, Business Manager.
Gerald Landry, Head Technician.
Joanne Marinier, Traffic Director.

Highest 30 Sec. Rate: \$425.

CFRS-TV

Jonquiere

(Ch. 4)

Network Service: Quatre Saisons.

Licensee: Radio Saguenay Ltee., 2303 Sir Wilfrid Laurier St., Jonquiere, Que. G7X 7X3.

Studio: 2303 Sir Wilfrid Laurier St., Jonquiere, Que. G7X 7X3.

Telephone: 418-542-4551. Fax: 418-542-7217.

Technical Facilities: Channel No. 4 (66-72 MHz). Authorized power: 100-kw visual, 10-kw aural.

Ownership: Radio Saguenay Ltee.

Began Operation: March 15, 1986.

Personnel:

M. Baribeau, President.
Denis Langlois, General Manager.
Line Delisle, General Sales Manager.
M. Desmeules, News Director.

Gaetan Bolvin, Chief Engineer.
Christine Allard, Promotion & Marketing Director.

Rates On request.

CKRS-TV

Jonquiere

(Ch. 12)

French Outlet

Network Service: CBC.

Licensee: Radio Saguenay Limitee, 2303 Sir Wilfrid Laurier St., Jonquiere, Que. G7X 7X3.

Studio: 2303 Sir Wilfrid Laurier St., Jonquiere, Que. G7X 7X3.

Telephone: 418-542-4551. Fax: 418-542-7217.

Technical Facilities: Channel No. 12 (204-210 MHz). Authorized power: 325-kw visual; 32.5-kw aural. Antenna: 1571-ft. above av. terrain, 566-ft. above ground, 3512-ft. above sea level, lat. 48° 36' 07", long. 70° 49' 46"

Transmitter: Mont Valin.

AM Affiliate: CKRS, 10-kw, 590 kHz.

FM Affiliate: CJAB-FM, Chicoutimi.

News Service: Telbec.

Ownership: Radio Saguenay Limitee.

Began Operation: December 1, 1955.

Represented (sales): Western Communications.

Personnel:

Denis Langlois, General Manager.
Line Delisle, Sales Manager.
Gaetan Bolvin, Chief Engineer.
Michel Desmeules, News Director.
Christine Allard, Promotion & Marketing Director.
Guy Simard, Comptroller.

Highest 30 Sec. Rate: \$400.

CBFT

Montreal

(Ch. 2)

French Outlet

Network Service: SRC.

Licensee: Societe Radio-Canada, 1500 Bronson Ave., Ottawa, Ont.

Studios: 1400 Blvd. Rene-Levesque E, Montreal, Que. H3C 3A8; Maison de Radio Canada, Montreal, QU H3C 3A8.

Telephone: 514-597-5970.

Technical Facilities: Channel No. 2 (54-60 MHz). Authorized power: 100-kw visual, 10-kw aural. Antenna: 905-ft. above av. terrain, 252-ft. above ground, 996-ft. above sea level, lat. 45° 30' 20", long. 73° 30' 20".

Transmitter: Mount Royal.

Ownership: Canadian Bcstg. Corp.

Began Operation: September 6, 1952. Changed from bilingual to French outlet Jan. 10, 1954 when CBMT began as English language station.

Represented (sales): CBC National Selective Television Sales (Canada); Canadian Standard Broadcast Sales Inc. (U.S.).

Personnel:

Guy Gougeon, Vice President, French Television.
 Jean-Paul Kirouac, General Manager, Programming & Telecasting.
 Andreeanne Bournival, General Manager, Programs.
 Pierre Therrien, Assistant General Manager, Programs.
 Pierre Boucher, General Manager, TV Operations.
 Jacques Gingras, Assistant General Manager, TV Operations.
 Pierre Vachon, General Manager, TV Marketing & Sales.
 Jean Blais, Vice President, French Radio.
 Robert Trempe, Director, National Sales.
 Rene-Jean Mercier, Director, Operations Engineering.
 Pierre O'Neil, General Manager, Information Programs.
 Marcel Pepin, General Manager, Radio Information Programs.
 Louis Versailles, Marketing Director.

Rates: On request.

CBMT
Montreal
 (Ch. 6)
 English Outlet

Network Service: CBC.

Licensee: Canadian Bcstg. Corp., 1500 Bronson Ave., Ottawa, Ont.

Studio: Maison de Radio Canada, Montreal, Que. H2L 2M2.

Telephone: 514-597-4455.

Technical Facilities: Channel No. 6 (82-88 MHz). Authorized power: 100-kw visual, 15-kw aural. Antenna: 820-ft. above av. terrain, 167-ft. above ground, 744-ft. above sea level, lat. 45° 30' 20", long. 73° 35' 32".

Transmitter: Mount Royal.

AM Affiliate: CBM, 50-kw, 940 kHz.

FM Affiliate: CBM-FM, 24.6-kw, 93.5 MHz.

Ownership: Canadian Bcstg. Corp.

Began Operation: January 10, 1954.

Represented (sales): CBC National Selective Television Sales (Canada); Canadian Standard Broadcast Sales Inc. (U.S.).

Personnel:

Nicole Belanger, Regional Director, Quebec.
 Rene Bertrand, Sales Manager, CBMT.
 Tony Agostini, Operations Manager, CBMT.
 Malcolm Charlton, CBC Sports.
 Robert Blackwood, Director, Radio, English Services.

Rates: On request.

CFCF-TV
Montreal
 (Ch. 12)
 English Outlet

Network Service: CTV.

Licensee: CFCF Inc., 405 Ogilvy Ave., Montreal, Que. H3N 1M4.

Studio: 405 Ogilvy Ave., Montreal, Que. H3N 1M4.

Telephone: 514-273-6311. Fax: 514-276-9399.

Technical Facilities: Channel No. 12 (204-210 MHz). Authorized power: 325-kw visual, 33-kw aural. Antenna: 970-ft. above av. terrain, 330-ft. above ground, 1060-ft. above sea level, lat. 45° 30' 20", long. 73° 35' 32".

Transmitter: Mount Royal.

Satellite Earth Stations: Andrew, 4.5-meter Ku & C-band; Andrew, 3.7-meter Ku & C-band; Microdyne, Standard Communications receivers.

SNG Mobile Dish: Andrew, 2.3-meter Ku-band.

News Services: Broadcast News, Canadian Press, Telbec.

Ownership: CFCF Inc.

Began Operation: January 20, 1961. Sold to present owner by Multiple Access Ltd. July 1979.

Represented (sales): Brydson Media Sales International (U.S.); Alexander, Pearson & Dawson Inc. (Canada).

Personnel:

Jean A. Pouliot, Chairman & Chief Executive Officer, CFCF Inc.
 Adrien D. Pouliot, President & Chief Operating Officer, CFCF Inc.
 Gerry Price, Vice President, Finance, CFCF Inc.
 Daniel Poisson, Corporate Controller, CFCF Inc.
 Christo Georges, President & Chief Operating Officer.
 Marlette Denis, Vice President, Administration.
 Bill Merrill, Vice President, Programming & Public Affairs.
 Joe La Starza, General Sales Manager.
 Les Crosbie, Vice President, Operations & Engineering.
 Daniel Freedman, News Director.
 John Murphy, Promotion & Marketing Director.

Rates: On request.

CFJP-TV
Montreal
 (Ch. 35)

Network Service: Quatre Saisons.

Licensee: Television Quatre Saisons, 405 Ogilvy Ave., Montreal, Que. H3N 2Y4.

Telephone: 514-271-3535. Fax: 514-271-6231.

Technical Facilities: Channel No. 35 (596-602 MHz). Authorized power: 697-kw visual, 70-kw aural. Antenna: 990-ft. above av. terrain, 335-ft. above ground, 1046-ft. above sea level, lat. 45° 30' 20", long. 73° 35' 32".

Transmitter: Mount Royal, Montreal.

Multichannel TV Sound: Stereo only.

Satellite Earth Stations: Andrew, 4.5-meter Ku-band; Andrew, 4.5-meter C-band; DX Antenna receivers.

News Services: Broadcast News, Canadian Press, Telbec.

Ownership: CFCF Inc.

Began Operation: September 7, 1986.

Represented (sales): Premiere Television Sales.

Personnel:

J. A. Pouliot, Chairman, CFCF Inc.
 Adrien D. Pouliot, Vice-Chairman & Chief Executive Officer, CFCF Inc.
 Paul Chamberland, President & Chief Operating Officer.
 Denis Belanger, Vice President & Assistant to President.

Canadian TV Stations—Quebec

Hugues Beaudoin, Vice President, Sales.
Ghislain St-pierre, Vice President, Engineering.
Jean Rivard, Vice President, Information & Public Affairs.
Diane Legris, Vice President, Programming.
Francois Laurin, Vice President, Administration.
Louise Godon, Retail Sales Manager.
Michael Broussard, Vice President, Marketing.
S. Mathieu, Traffic Manager.

Highest 30 Sec. Rate: \$3600.

CFTM-TV

Montreal

(Ch. 10)

French Outlet

Network Service: None, independent.

Licensee: Tele-Metropole Inc., 1600 De Maisonneuve Blvd. E, Montreal, Que. H2L 4P6.

Studio: 1600 De Maisonneuve Blvd. E, Montreal, Que. H2L 4P6.

Telephone: 514-526-9251.

Technical Facilities: Channel No. 10 (192-198 MHz). Authorized power: 325-kw visual, 160-kw aural. Antenna: 972-ft. above av. terrain, 356-ft. above ground, 1100-ft. above sea level, lat. 45° 30' 20", long. 73° 35' 32".

Transmitter: Mount Royal Park.

News Services: AP, Canadian Press, UPI.

Ownership: Tele-Metropole Inc., Andre Chagnon, Chairman; Serge Gouin, Vice Chairman & Chief Executive Officer.

Began Operation: February 19, 1961.

Represented (sales): Paul L'Anglais (Montreal); J. W. Stovin (U.S.).

Personnel:

Gaston W. Belanger, President & General Manager.
Robert Trudeau, Senior Vice President & Treasurer.
Vincent Gabriele, Vice President, Programs & Production.
J. Richard Genin, Vice President, Sales.
Gilles Vinet, Vice President, Legal Affairs.
Gilles Lauzon, Vice President, Operational Services.
Yoland Tremblay, Vice President, Personnel.
Gilles Deschenes, Vice President, News & Public Affairs.
Pierre Potvin, Communications Director.
Pierre Aumais, Film Director.
Jules Blais, Technical Operations Director.
Yves Marcoux, Director, Public Relations.

Highest 30 Sec. Rate: \$2195.

CFTU-TV

Montreal

(Ch. 29)

Network Service: Independent French educational station.

Licensee: Corporation pour l'Avancement de Nouvelles Applications des Langues (CANAL Ltee.), 4835 Ave. Christophe-Colombe, Bureau 3084, Montreal, Que. H2J 4C2.

Telephones: 514-527-3684; 800-361-6808. Fax: 514-523-3143.

Technical Facilities: Channel No. 29 (560-566 MHz). Authorized power: 10-kw visual, 1-kw aural. Antenna: 750-ft. above av. terrain, 700-ft. above ground, lat. 45° 30' 10", long. 73° 36' 55".

Transmitter: 2900 Edouard-Montpetit, Universite de Montreal.

Ownership: CANAL Ltee.

Began Operation: August 20, 1986.

Personnel:

Vincent Foster, Director General.
Michel Boisvert, Chief Engineer.

CIVM-TV

Montreal

(Ch. 17)

French Educational Station

Network Service: Reseau Radio-Quebec.

Licensee: Societe de radio-television du Quebec, 800 rue Fullum, Radio-Quebec, Montreal, Que. H2K 3L7.

Studio: 800 rue Fullum, Montreal, Que. H2K 3L7.

Telephone: 514-521-2424.

Technical Facilities: Channel No. 17 (488-494 MHz). Authorized power: 1212-kw visual, 242-kw aural. Antenna: 983-ft. above av. terrain, 328-ft. above ground, 1072-ft. above sea level, lat. 45° 30' 20", long. 73° 35' 32".

Transmitter: Mont-Royal.

Ownership: Societe de radio-television du Quebec

Began Operation: January 19, 1975.

Personnel:

Guy Lord, Chairman of the Board.
Francoise Bertrand, President & General Manager.
Alain Dufour, Vice President, Technical & Administration.
Rene Roberge, Secretary-General & Director of Law Department.
J. C. Prefontaine, Network Director.
Jean Louis Nadeau, Director of Marketing.

CBVT

Quebec City

(Ch. 11)

French Outlet

Network Service: SRC.

Licensee: Societe Radio-Canada, 1500 Bronson Ave., Ottawa, Ont.

Studio: 2505 Laurier Blvd., Box 10400, Ste. Foy, Que. G1V 2X2.

Telephone: 418-654-1341. Fax: 418-654-3207.

Technical Facilities: Channel No. 11 (198-204 MHz). Authorized power: 252-kw visual, 25.2-kw aural. Antenna: 641-ft. above av. terrain, 525-ft. above ground, 950-ft. above sea level, lat. 46° 51' 40.41", long. 71° 04' 46.24".

Transmitter: Isle of Orleans.

Multichannel TV Sound: Stereo only.

AM Affiliate: CBV, 50-kw, 980 kHz.

FM Affiliates: CBV-FM, 100-kw, 95.3 MHz; CBVE-FM, 100-kw, 104.7 MHz.

Ownership: Canadian Bcstg. Corp.

Began Operation: September 3, 1964.

Represented (sales): CBC National Selective Television Sales (Canada); Canadian Standard Broadcast Sales Inc. (U.S.).

Personnel:

Jacques D. Landry, Regional Director, SRC Quebec City.
 Claude Levesque, Sales Manager.
 Ginette D'Aigle, Manager, Communications.
 Bertrand Emond, Director of Television.
 Denis Boucher, Director of Radio.
 Gaston Dubois, Chief Engineer.
 Jean-Claude Picard, News Director.

Rates: On request.

CFAP-TV
Quebec City
 (Ch. 2)

Network Service: Quatre Saisons.

Licensee: Television Quatre Saisons Inc., 405 Ave. Ogilvy, Montreal, Que. H3N 2Y4.

Studio: 500 rue Bouvier, Quebec City, Que. G2J 1E3.

Telephone: 418-624-2222. Fax: 418-624-3099.

Technical Facilities: Channel No. 2 (54-60 MHz). Authorized power: 69-kw visual, 7-kw aural. Antenna: 561-ft. above av. terrain, 512-ft. above ground, 797-ft. above sea level, lat. 46° 48' 27", long. 71° 13' 02".

Transmitter: Complexe G, 1035 de la Chevrotiere, Quebec City.

Satellite Earth Station: Andrew, 4.5-meter Ku-band; DX Antenna receivers.

Ownership: CFCF Inc. Jean Pouillot, Chmn.

Began Operation: January 1, 1986.

Represented (sales): Premiere Television Sales (Montreal, Toronto & Vancouver); Brydson Media Sales International (eastern U.S.); Hugh Wallace Inc. (western U.S.).

Personnel:

Gilles Gregoire, Vice President & General Manager.
 Serge Matte, General Sales Manager.
 Jean Gagne, Chief Engineer.
 Jean-Pierre Pampalon, News & Program Director.
 Renaud Francoeur, Promotion & Marketing Director.
 Nicole Trudel, Director, Administration.
 Allan Schofield, Traffic Director.

Rates: On request.

CFCM-TV
Quebec City
 (Ch. 4)
 French Outlet

Network Service: TVA & Reseau Pathonic Inc.

Licensee: Reseau Pathonic Inc., 1000 Ave. Myrand, Ste. Foy, Que. G1V 2W3.

Studio: 1000 Ave. Myrand, Box 2026, Ste. Foy, Que. G1K 7N2.

Telephone: 418-688-9330. Fax: 418-681-4239.

Technical Facilities: Channel No. 4 (66-72 MHz). Authorized power: 100-kw visual, 15-kw aural. Antenna: 460-ft. above av. terrain, 672-ft. above sea level, lat. 46° 47' 04", long. 71° 15' 54".

Transmitter: 1000 Ave. Myrand, Ste. Foy, Quebec.

Multichannel TV Sound: Stereo only.

News Services: Broadcast News, CNN, Telbec.

Ownership: Tele-Metropole Inc.

Began Operation: July 17, 1954.

Represented (sales): Paul L'Anglais Inc.

Personnel:

Michel Bernier, Executive Vice President & General Manager.
 Roxan Paradis, Executive Producer, News & Public Affairs.
 Andre Duquet, General Sales Manager.
 Jean-Claude Gendron, Local Sales Manager.
 Mario Vallee, Chief Engineer.
 Claire Chasse, Promotion Manager.
 Michel Therien, Comptroller.

Highest 30 Sec. Rate: \$1500.

CIVQ-TV
Quebec City
 (Ch. 15)

French Educational Station

Network Service: Reseau Radio-Quebec.

Licensee: Societe de radio-television du Quebec, 800 rue Fullum, Montreal, Que. H2K 3L7.

Studio: 270 Chemin, Ste. Foy, Que. G1R 1T3.

Telephone: 514-521-2424.

Technical Facilities: Channel No. 15 (476-482 MHz). Authorized power: 1298-kw visual, 259-kw aural. Antenna: 628-ft. above av. terrain, 899-ft. above ground, 742-ft. above sea level, lat. 48° 08' 07", long. 66° 07' 00".

Transmitter: Edifice G, Cite Parlemintaire, Quebec City.

Ownership: Societe de radio-television du Quebec.

Began Operation: January 19, 1975.

Personnel: See CIVM-TV, Montreal.

CKMI-TV
Quebec City
 (Ch. 5)
 English Outlet

Network Service: CBC.

Licensee: Reseau Pathonic Inc., 1000 Ave. Myrand, Ste. Foy, Que. G1V 2W3.

Studio: 1000 Ave. Myrand, Ste. Foy, Que. G1V 2W3.

Telephone: 418-688-9330. Fax: 418-681-4239.

Technical Facilities: Channel No. 5 (76-82 MHz). Authorized power: 13.85-kw visual, 6.77-kw aural. Antenna: 460-ft. above av. terrain, 379-ft. above ground, 672-ft. above sea level.

Transmitter: 1000 Myrand Ave., Ste. Foy.

News Services: Canadian Press, CNN, Canada News Wire, NTR.

Canadian TV Stations—Quebec

Ownership: Tele-Metropole Inc.

Began Operation: March 8, 1957.

Represented (sales): Paul L'Anglais.

Personnel:

Michel Bernier, General Manager.
Andre Duquet, General Sales Manager.
Jean-Claude Gendron, Local Sales Manager.
Mario Vallee, Chief Engineer.
Karen McDonald, News Director.
Claire Chasse, Promotion Director.
Michel Therien, Controller.

Highest 30 Sec. Rate: \$300.

CFER-TV

Rimouski

(Ch. 11)

French Outlet

Network Service: TVA.

Licensee: Pathonic Network Inc., 465 Blvd. Ste. Anne, Pointe-au-Pere, Que. G0K 1G0.

Studio: Box 590, Rimouski, Que. G5L 7C5.

Telephone: 418-722-6011.

Technical Facilities: Channel No. 11 (198-204 MHz). Authorized power: 325-kw visual, 35-kw aural. Antenna: 210-ft. above av. terrain, lat. 48° 28' 02", long. 68° 12' 53".

Ownership: Tele-Metropole Inc.

Began Operation: January 1, 1978. Tele-Metropole acquired controlling interest from Reseau Pathonic in 1990.

Represented (sales): Patcom Inc.

Personnel:

Claude Auger, General Manager & Program Director.
Carol Dionne, Local Sales Manager.
D. Lavole, Chief Engineer.
Christian Lepage, News Director.
D. Vallancourt, Controller.
Josée Bellavance, Traffic.

Highest 30 Sec. Rate: \$360.

CIVB-TV

Rimouski

(Ch. 22)

French Educational Station

Network Service: Reseau Radio-Quebec.

Licensee: Societe de radio-television du Quebec, 800 rue Fullum, Radio-Quebec, Montreal, Que. H2K 3L7.

Telephone: 418-722-3743.

Technical Facilities: Channel No. 22 (518-524 MHz). Authorized power: 1472-kw visual, 294-kw aural. Antenna: 617-ft. above av. terrain, 289-ft. above ground, 2164-ft. above sea level, lat. 48° 28' 02", long. 68° 12' 53".

Transmitter: Mont-Comi.

Ownership: Societe de radio-television du Quebec.

Began Operation: October 1, 1981.

Personnel: See CIVM-TV, Montreal.

CJBR-TV

Rimouski

(Ch. 2)

French Outlet

Network Service: SRC.

Licensee: Societe Radio-Canada, 1500 Bronson Ave., Ottawa, Ont.

Studio: 273 St. Jean-Baptiste St. W, Rimouski, Que. G5L 4J8.

Telephone: 418-723-2217. Fax: 418-723-4730.

Technical Facilities: Channel No. 2 (54-60 MHz). Authorized power: 100-kw visual, 10-kw aural. Antenna: 987-ft. above av. terrain, 125-ft. above ground, 1262-ft. above sea level, lat. 48° 19' 40", long. 68° 50' 09".

Transmitter: Pic Champlain St.-Fabien.

AM Affiliate: CJBR, 10-kw, 900 kHz.

FM Affiliate: CJBR-FM, 100-kw dir. (50-kw av.), 101.5 MHz.

Ownership: Canadian Bcstg. Corp.

Began Operation: November 21, 1954. Transfer of control to present owner approved by CRTC Aug. 1, 1977.

Represented (sales): CBC National Selective Television Sales (Canada); Canadian Standard Broadcast Sales Inc. (U.S.).

Personnel:

Jacques D. Landry, Regional Director, SRC Eastern Quebec.
Yvan Asselin, General Manager & Program Director.
Roma Pelletier, General Sales Manager.
Pierre Pigeon, Chief Engineer.
Lorraine Lagace, News Director.
Lise Parent, Promotion Director.

Rates: On request.

CFTF-TV

Riviere-du-Loup

(Ch. 29)

Network Service: Quatre Saisons.

Licensee: Television MBS, 298 Boulevard Theriault, Suite 100, Riviere-du-Loup, Que. G5R 2V1.

Studio: 103 des Equipements, Parc Industriel, Riviere-du-Loup, Que. G5R 2V1.

Telephone: 418-867-1341. Fax: 418-862-9752.

Technical Facilities: Channel No. 29 (560-566 MHz). Authorized power: 15-kw visual, 1.50-kw aural. Antenna: 1156-ft. above av. terrain, 2150-ft. above sea level, lat. 47° 35' 03", long. 69° 22' 10".

Ownership: Television MBS.

Began Operation: September 1, 1988.

Personnel:

Marc Simard, President & General Manager.
Gregoire Thibault, Vice President.

Michel Belanger, Program & Operations Manager.
Ginette Charest, General Sales Manager.
Germain Gellinas, Chief Engineer.
 Rates: On request.

CIMT-TV
Riviere du Loup
 (Ch. 9)

Network Service: TVA.

Licensee: Tele Inter-Rives Limitee, 15 rue de la Chute, Riviere du Loup, Que. G5R 2V1.

Studio: 15 rue de la Chute, Riviere du Loup, Que. G5R 2V1.

Head Office: Suite 100, 298 Blvd. Theriault, Riviere-du-Loup, Que. G5R 4C2.

Telephone: 418-867-1341. **Fax:** 418-867-4710.

Technical Facilities: Channel No. 9 (186-192 MHz). Authorized power: 49-kw visual, 7.4-kw aural. Antenna: 1149-ft. above av. terrain, 2150-ft. above sea level, lat. 47° 35' 03", long. 69° 22' 10".

Satellite Earth Station: Andrew, 3.7-meter C-band.

Ownership: Tele Inter-Rives Limitee.

Began Operation: January 1, 1979.

Represented (sales): Paul L'Anglais (Canada); Young Canadian Ltd. (eastern U.S.).

Personnel:

Marc Simard, President.
Gregoire Thibault, Vice President, Finance.
Jacques Potvin, Local Sales Manager.
Ginette Charest, National Sales Manager.
Germain Gellinas, Technical Director.
Viateur Grandmaison, Comptroller.
Nancy Fortin, News & Promotion Director.
Linda Theriault, Program Director.

Highest 30 Sec. Rate: \$190.

CKRT-TV
Riviere du Loup
 (Ch. 7)

Network Service: SRC.

Licensee: CKRT-TV Ltee., 15 rue de la Chute, Riviere du Loup, Que. G5R 2V1.

Studio: 15 rue de la Chute, Riviere du Loup, Que. G5R 2V1.

Head Office: 298 Blvd. Theriault, Riviere du Loup, Que. G5R 4C2.

Telephone: 418-867-1341. **Fax:** 418-867-4710.

Technical Facilities: Channel No. 7 (174-180 MHz). Authorized power: 49.5-kw visual, 6-kw aural. Antenna: 1156-ft. above av. terrain, 235-ft. above ground, 2150-ft. above sea level, lat. 47° 35' 03", long. 69° 22' 10".

Transmitter: Montagne Bleue, Pelletier Station, Cte. Kamouraska.

Satellite Earth Station: Andrew, 3.7-meter C-band.

Ownership: CKRT-TV Ltee. ownership: Tele Inter-Rives Ltee., 95%; Luc Simard, Pres. & Gen. Mgr.; Radio CJPFLtee.; 5 others.

Began Operation: January 14, 1962.

Represented (sales): Western Communications (Canada); Young Canadian Ltd. (U.S.).

Personnel:

Marc Simard, President.
Jacques Potvin, Local Sales Manager.
Ginette Charest, National Sales Manager & Administrative
Linda Theriault, Program Director.
Nancy Fortin, Promotion Director.
Germain Gellinas, Technical Director.
Gregoire Thibault, Business Manager.
Viateur Grandmaison, Controller.

Highest 30 Sec. Rate: \$105.

CFEM-TV
Rouyn-Noranda
 (Ch. 13)

Network Service: TVA.

Licensee: Radio Nord Inc.

Studio: 380 Murdoch, Noranda, Que. J9X 1G5.

Mailing Address: 1729 3e Avenue, Val D'or, Que. J9P 1W3.

Mailing Address: Box 70, Rouyn, Que. J9X 5A5.

Telephone: 819-825-0010. **Fax:** 819-825-7313.

Technical Facilities: Channel No. 13 (210-216 MHz). Authorized power: 166-kw visual, 16.6-kw aural. Antenna: 764-ft. above av. terrain, lat. 48° 15' 25", long. 79° 02' 37".

Multichannel TV Sound: Separate audio program.

Ownership: Radio Nord Group.

Represented (sales): Paul L'Anglais (Montreal, Toronto); Metro Marketing West Ltd. (Vancouver); Canadian Standard Broadcast Sales (U.S.).

Personnel:

Jean-Joffre Gourd, Chairman.
Gilles Poulin, President-Director General, Radio Nord Group.
Daniel Hamel, General Manager.
Bernard Gauthier, Local Sales Manager.
Gaston Laviole, National Sales & Marketing Director.
Onil Marcotte, News Director.

Highest 30 Sec. Rate: \$280.

CKRN-TV
Rouyn-Noranda
 (Ch. 4)
 French Outlet

Network Service: SRC.

Licensee: Radio Nord Inc., 380 Murdoch Ave., Box 70, Noranda, Que. J9X 5A5.

Studio: 380 Murdoch Ave., Noranda, Que. J9X 1G5.

Telephone: 819-762-0741.

Technical Facilities: Channel No. 4 (66-72 MHz). Authorized power: 115-kw visual, 57.5-kw aural. Antenna: 846-ft. above av. terrain, 725-ft. above ground, 1926-ft. above sea level, lat. 48° 15' 55", long. 79° 02' 37".

Multichannel TV Sound: Separate audio program.

Canadian TV Stations—Quebec

AM Affiliate: CKRN, 1-kw, 1400 kHz (CBC).

Ownership: Radio Nord Group.

Began Operation: December 25, 1957.

Represented (sales): All-Canada Radio & Television Ltd.; Communication AC Ltee. (Montreal).

Personnel:

Jean-Joffre Gourd, Chairman.

Daniel Hamel, General Manager.

Gaston Lavoie, National Sales & Marketing Director.

Bernard Gauthier, Local Sales Manager.

Highest 30 Sec. Rate: \$250.

CIVV-TV

Saguenay-Lac Saint Jean

(Ch. 8)

French Educational Station

Network Service: Reseau Radio-Quebec.

Licensee: Societe de radio-television du Quebec, 800 rue Fullum, Radio-Quebec, Montreal, Que. H2K 3L7.

Studio: 100 boul St. Joseph Sud, Alma, Que. G8B 7A6.

Telephone: 418-668-6191.

Technical Facilities: Channel No. 8 (180-186 MHz). Authorized power: 278.1-kw visual, 27.8-kw aural. Antenna: 1948-ft. above av. terrain, 570-ft. above ground, 3548-ft. above sea level, lat. 48° 36' 04", long. 70° 49' 46".

Transmitter: Mont-Vain.

Ownership: Societe de radio-television du Quebec.

Began Operation: October 1, 1982.

Personnel: See CIVM-TV, Montreal

CIVG-TV

Sept-Iles

(Ch. 9)

French Educational Station

Network Service: Reseau Radio-Quebec.

Licensee: Societe de radio-television du Quebec, 800 rue Fullum, Radio-Quebec, Montreal, Que. H2K 3L7.

Studio: 410 Ave. Evangeline, Sept-Iles, Que. G4R 2N5.

Telephone: 514-521-2424.

Technical Facilities: Channel No. 9 (186-192 MHz). Authorized power: 246-kw visual, 49.2-kw aural. Antenna: 718-ft. above av. terrain, 300-ft. above ground, 1200-ft. above sea level, lat. 50° 10' 18", long. 66° 44' 19".

Transmitter: Mont-Trouble.

Ownership: Societe de radio-television du Quebec

Began Operation: October 1, 1982.

Personnel: See CIVM-TV, Montreal.

CHLT-TV

Sherbrooke

(Ch. 7)

French Outlet

Network Service: TVA.

Licensee: Pathonic Communications Inc., 770 Sherbrooke St. W, No. 1200, Montreal, Que. H3A 1G1.

Studio: 3330 King St. W, Sherbrooke, Que. J1L 1C9.

Telephone: 819-565-7777.

Technical Facilities: Channel No. 7 (174-180 MHz). Authorized power: 325-kw visual, 32.5-kw aural. Antenna: 1840-ft. above av. terrain, 150-ft. above ground, 2796-ft. above sea level, lat. 45° 18' 43", long. 72° 14' 32".

Transmitter: Mont-Orford Provincial Park.

Multichannel TV Sound: Stereo only.

Satellite Earth Stations: Andrew, 4.5-meter Ku & C-band; Comsat, 3-meter C-band; DX Antenna receivers.

News Services: Broadcast News, NTR, Telbec.

Ownership: Tele-Metropole Inc.

Began Operation: September 12, 1956.

Represented (sales): Paul L'Anglais (Montreal & Toronto); Metro Marketing West Ltd. (Vancouver).

Personnel:

Michel Bernier, Executive Vice President, Administration.

Bernard Fabi, President & General Manager.

Andre Duquet, General Sales Manager.

Louise Boisvert, Station Manager.

Gilles Perreault, Local Sales Manager.

Robert Therriault, Chief Engineer.

Solange Langlois, Promotion Director.

Yvan Letarte, Controller.

Jean Garneau, News Director.

Highest 30 Sec. Rate: \$935.

CKSH-TV

Sherbrooke

(Ch. 9)

French Outlet

Network Service: SRC.

Licensee: Television St.-Francois Inc., 3720 Boul. Industriel, Sherbrooke, Que. J1L 1Z9.

Studio: 3720 Boul. Industriel, Sherbrooke, Que. J1L 1Z9.

Telephone: 819-565-9999. Fax: 819-822-4205.

Technical Facilities: Channel No. 9 (186-192 MHz). Authorized power: 325-kw visual, 63-kw aural. Antenna: 1900-ft. above av. terrain, 220-ft. above ground, 2990-ft. above sea level, lat. 45° 18' 43", long. 72° 14' 32".

Transmitter: Mont-Orford, Provincial Park.

Ownership: Television St.-Francois Inc.

Began Operation: September 1, 1974.

Represented (sales): Paul Mulvihill Limited.

Personnel:

Jacques Lemieux, President.
 Jean Fortier, Vice President.
 Alain Pinte, General Manager.
 Carole Beausejour, Operations Manager.
 Guy Godbout, Local Sales Manager.
 Francois Laganiera, National Sales Manager.
 Marcel Agagnier, Chief Engineer.
 Benoit Johnson, News Director.
 Luc Doyon, Program Director.
 Jean Yves Paquet, Business Manager.

Highest 30 Sec. Rate: \$660.

CFKM-TV

Trois-Rivieres

(Ch. 16)

French Outlet

Network Service: Quatre Saisons.

Licensee: Television Saint-Maurice Inc., Box 277, Trois-Rivieres, Que. G9A 5G3.

Studio: 4141 St. Jean Blvd., 3-Rivieres-Ouest.

Telephone: 819-377-1441.

Technical Facilities: Channel No. 16 (482-488 MHz). Authorized power: 115.6-kw visual, 11.6-kw aural. Antenna: 900-ft. above ground, 1465-ft. above sea level, lat. 46° 29' 00", long. 72° 39' 00".

Transmitter: Mont-Carmel, P.Q.

News Service: Telbec.

Ownership: COGECO Inc.

Began Operation: September 6, 1986.

Represented (sales): Paul Mulvihill Limited (Canada); Brydson Media Sales International (U.S.).

Personnel:

Robert Parent, General Manager.
 Jean Fortier, Vice President, Television.
 Fernand Levesque, Local Sales Manager, CFKM-TV.
 Daniel Pelletier, Local Sales Manager, CKTM-TV.
 Marcel St-Asseault, Engineering Supervisor.
 Christiane St-Pierre, News Director.
 Francois Laganiera, Director, National Sales.
 Sylvie Paradis, Controller.
 Michel Beaudoin, Technical Operations Manager.

Rates On request.

CHEM-TV

Trois-Rivieres

(Ch. 8)

French Outlet

Network Service: TVA.

Licensee: Pathonic Communications Inc., 3625 Chanoine-Moreau Blvd., Trois-Rivieres, Que. G8Y 5N6.

Telephone: 819-376-8880. **Fax:** 819-376-2906.

Technical Facilities: Channel No. 8 (180-186 MHz). Authorized power: 325-kw max. & 154.1-kw horizontal visual, 32.5-kw max. & 15.41-kw horizontal aural. Antenna: 956-ft. above av. terrain, 700-ft. above ground, 600-ft. above sea level, lat. 46° 30' 10", long.

Transmitter: St. Flavien, Mont Carmel.

Multichannel TV Sound: Stereo only.

Satellite Earth Station: Andrew, 3-meter C-band.

News Services: Telbec, Canadian Press, CNN.

Ownership: Tele-Metropole Inc.

Began Operation: January 1, 1976.

Represented (sales): Paul L'Anglais; Patcom Inc. (Montreal & Toronto); Young Canadian Ltd. (U.S.).

Personnel:

Bernard Fabi, Chairman, President & Chief Executive Officer.
 Mag Kassis, Executive Vice President, Sales.
 Lise Beaulieu, General Manager.
 Claude Noel, Local Sales Manager.
 Guy Beaudoin, Chief Engineer.
 Serge Ebacher, News Director.
 Ghislaine Carre, Controller.

Highest 30 Sec. Rate: \$528.

CIVC-TV

Trois-Rivieres

(Ch. 45)

French Educational Station

Network Service: Reseau Radio-Quebec.

Licensee: Societe de radio-television du Quebec, 800 rue Fullum, Radio-Quebec, Montreal, Que. H2K 3L7.

Telephone: 514-521-2424.

Technical Facilities: Channel No. 45 (656-662 MHz). Authorized power: 1189-kw visual, 238-kw aural. Antenna: 1515-ft. above av. terrain, 940-ft. above ground, 1575-ft. above sea level, lat. 46° 29' 27", long. 72° 39' 00".

Transmitter: Mont-Carmel.

Ownership: Societe de radio-television du Quebec.

Began Operation: October 1, 1981.

Personnel: See CIVM-TV, Montreal.

CKTM-TV

Trois-Rivieres

(Ch. 13)

French Outlet

Network Service: SRC.

Licensee: Television Saint-Maurice Inc., Box 277, Trois-Rivieres Ouest, Que. G9A 5G3.

Studio: 4141 St. Jean Blvd.

Telephone: 819-377-1441. **Fax:** 819-377-1109.

Canadian TV Stations—Quebec

Technical Facilities: Channel No. 13 (210-216 MHz). Authorized power: 325-kw visual, 65-kw aural. Antenna: 620-ft. above ground, 1705-ft. above sea level, lat. 46° 29' 27", long. 72° 39' 00".

Transmitter: Mont-Carmel, P.Q.

News Service: Telbec.

Ownership: COGECO Inc.

Began Operation: April 15, 1958.

Represented (sales): Paul Mulvihill Limited (Canada); Brydson Media Sales International (U.S.).

Personnel:

Marcel St-Alexand, Supervisor, Engineering.
Christiane St-Pierre, News Director.

Rates: On request.

CFVS-TV

Val D'Or

(Ch. 20)

Network Service: Quatre Saisons.

Licensee: Radio Nord Inc., 380 Murdock, Box 70, Noranda, Que. J9X 1G5.

Studio: 1729 3e Ave., Val D'Or, Que. J9P 1W3.

Telephone: 819-825-0010. Fax: 819-825-7313.

Technical Facilities: Channel No. 20 (506-512 MHz). Authorized power: 216-kw visual, 21.6-kw aural, lat. 48° 15' 55", long. 79° 02' 37".

Ownership: Radio Nord Group.

Represented (sales): All-Canada Radio & Television Ltd.; Communication AC Ltee. (Montreal).

Personnel:

Jean-Joffre Gourd, Chairman of the Board.
Daniel Hamel, General Manager.
Jean Gagnon, Station Manager.
Bernard Gauthier, Local Sales Manager.
Gaston Lavole, National Sales & Marketing Director.

Rates: On request.

Quebec Repeater Stations

Abitibi-Temiscamingue—CIVA-TV-1, Ch. 8, Societe de radio-television du Quebec (CIVM-TV, Montreal).

Aganish—CBST-7, Ch. 8, CBC (CBST, Sept-Iles) 326-w.

Alma—CBJET-1, Ch. 32, CBC (CBMT, Montreal) 4-kw.

Anse-au-Valleau—CIVK-TV-1, Ch. 32, Societe de radio-television du Quebec (CIVM-TV, Montreal).

Baie Comeau—CBMIT, Ch. 28, CBC (CBMT, Montreal) 4.2-kw.

Baie Comeau—CBST-19, Ch. 7, CBC (CBST, Sept-Iles) 1.59-kw.

Baie Johan Beetz—CBST-8, Ch. 7, CBC (CBST, Sept-Iles) 1-w.

Baie St. Paul—CIMT-TV-3, Ch. 13, Tele Inter-Rives Ltee. (CIMT-TV, Riviere du Loup) 5-w.

Baie St. Paul—CKRT-TV-1, Ch. 2, CKRT-TV Ltee. (CKRT-TV, Riviere du Loup) 5-w.

Bearn—CKRN-TV-1, Ch. 3, Radio Nord Inc. (CKRN-TV, Rouyn-Noranda) 5-w.

Bearn/Fabre—CKRN-TV-3, Ch. 3, Northern Radio-Radio Nord Inc. (CKRN-TV, Rouyn-Noranda) 1.733-kw.

Beauceville—CBVT-6, Ch. 6, SRC (CBVT, Quebec City) 3.84-w.

Bechevaise Mountain—CFGW-TV-1, Gaspé South Telecasting Syndicate (CKCW-TV, Moncton, N.B.).

Blanc Sablon—CBMST, Ch. 5, CBC (CBMT, Montreal) 150-w.

Blanc Sablon—CBST-17, Ch. 3, CBC (CBST, Sept-Iles) 150-w.

Brisay Camp—CHLG-TV-6, Ch. 12, Club Social La Grande (CBC French network) 10-w.

Cabano—CKRT-TV-4, Ch. 5, CKRT-TV Ltee. (CKRT-TV, Riviere du Loup) 13.6-w.

Camp Chaumont, James Bay—CHLG-TV-13, Ch. 6, Club Social La Grande (CBC French network) 10-w.

Camp L G1—CHLG-TV-8, Ch. 4, Club Social La Grande (CBFT, Montreal) 5-w.

Camp L G4—CHLG-TV-1, Ch. 6, Club Social La Grande (CBC French network) 53-w.

Cap Chat—CBGAT-6, Ch. 2, CBC (CBGAT, Matane) 38.6-w.

Carleton—CBGAT-14, Ch. 2, CBC (CBGAT, Matane) 3.2-kw.

Causapsca—CBGAT-5, Ch. 9, CBC (CBGAT, Matane) 11.4-w.

Chambord-Roberval—CJPM-TV-1, Ch. 10, CJPM-TV Inc. (CJPM-TV, Chicoutimi) 13-kw.

Chandler—CBGAT-15, Ch. 8, CBC (CBGAT, Matane) 184-w.

Chandler—CBVB-TV, Ch. 23, CBC (CBMT, Montreal) 1.66-kw.

Chandler—CHAU-TV-4, Ch. 6, Television de la Baie des Chaleurs (CHAU-TV, Carleton) 5-w.

Chapais—CBFAT-1, Ch. 12, CBC (CBMT, Montreal) 4.9-w.

Chapeau—CBOFT-1, Ch. 11, CBC (CBOFT, Ottawa, Ont.-Hull, P.Q.) 550-w.

Chapeau—CIVP-TV, Ch. 23, Societe de radio-television du Quebec (Reseau Radio-Quebec) 8.65-kw.

Chibougamau—CBFAT, Ch. 5, CBC (CBFT, Montreal) 665-w.

Chibougamau—CBMCT, Ch. 4, CBC (CBMT, Montreal) 276-w.

Chicoutimi—CBJET, Ch. 58, CBC (CBMT, Montreal) 10-kw.

Chute Saint Philippe—NEW, L'Association des citoyens de Chute St. Philippe Inc. (CBFT, Montreal).

Clermont—CBSAT, Ch. 21, CBC (CKRT-TV, Riviere du Loup) 10-w.

Cloridorme—CBGAT-16, Ch. 8, CBC (CBGAT, Matane) 85-w.

Cloridorme—CHAU-TV-9, Ch. 11, Television de la Baie des Chaleurs (CHAU-TV, Carleton) 5-w.

Deception Bay—CHDD-TV, Ch. 13, Recreational Assn. of Asbestos Hill Employees (CBC English network, Ont.) 8.9-w.

Escuminac—CBVA-TV, Ch. 18, CBC (CBMT, Montreal) 5.2-kw.

Fermont—CBMRT, Ch. 9, CBC (CBNLT, Labrador City-Wabush, Nfld.) 18-w.

- Fermont—CBST-5, Ch. 7, CBC (CBST, Sept-Iles) 20-w.
- Fermont—CINE-TV, Ch. 4, Cooperative de la Television Communautaire (CIVM-TV, Montreal) 5-w.
- Fontange Camp—CHLG-TV-7, Ch. 12, Club Social La Grande (CBC French network) 10-w.
- Fort Chimo—CBFQ-TV, Ch. 9, CBC (CBFT, Montreal) 10-w.
- Fort Chimo—CBMQ-TV, Ch. 12, CBC (CBNT, St. John's, Nfld.) 10-w.
- Fort George—CBFGT, Ch. 9, CBC (CBFT, Montreal) 10-w.
- Fort George—CBMGT, Ch. 12, CBC (CBMT, Montreal) 10-w.
- Fort Rupert—CBFHT, Ch. 9, CBC (CBFT, Montreal) 10-w.
- Fort Rupert—CBMHT, Ch. 12, CBC (CBMT, Montreal) 10-w.
- Gaspe—CBGAT-17, Ch. 9, CBC (CBGAT, Matane) 1.8-kw.
- Gaspe—CBVG-TV, Ch. 18, CBC (CBMT, Montreal) 5-kw.
- Gaspe—CHAU-TV-6, Ch. 7, Television de la Baie des Chaleurs Inc. (CHAU-TV, Carleton) 157-w.
- Gaspe—CIVK-TV-3, Ch. 35, Societe de radio-television du Quebec (Reseau Radio-Quebec) 8.43-kw.
- Gethsemanie/LaRomaine—CBST-9, Ch. 9, CBC (CBST, Sept-Iles) 10-w.
- Grand Portage—CIVB-TV-1, Ch. 31, CBC (CIVB-TV, Rimouski) 716-kw.
- Grande Vallee—CBGAT-3, Ch. 6, CBC (CBGAT, Matane) 587-w.
- Gros Morne—CBGAT-9, Ch. 4, CBC (CBGAT, Matane) 5-w.
- Harrington Harbour—CBMUT, Ch. 13, CBC (CBMT, Montreal) 129-w.
- Harrington Harbour—CBST-11, Ch. 8, CBC (CBST, Sept-Iles) 129-w.
- Havre St. Pierre—CBST-1, Ch. 12, CBC (CBST, Sept-Iles) 16.3-w.
- Ile du Havre Aubert—CBIMT-1, Ch. 16, CBC (CBFT, Montreal) 55-w.
- Iles de la Madeleine—CBIMT, Ch. 12, CBC (CBFT, Montreal) 2.8-kw.
- Iles de la Madeleine—CBMYT, Ch. 7, CBC (CBMT, Montreal) 2.9-kw.
- Inoucoujoc—CBVI-TV, Ch. 12, CBC (CBNT, St. John's, Nfld.) 10-w.
- Joutel—CJDG-TV-3, Ch. 12, Radio Nord Inc. (CKRN-TV, Rouyn-Noranda) 148-w.
- L'Anse a Valleeau—CBGAT-18, Ch. 10, CBC (CBGAT, Matane) 10-w.
- L'Anse a Valleeau—CHAU-TV-9, Ch. 12, Television de la Baie des Chaleurs Inc. (CHAU-TV, Carleton) 5-w.
- La Tabatiere—CBMLT, Ch. 10, CBC (CBMT, Montreal) 62-w.
- La Tabatiere—CBST-13, Ch. 4, CBC (CBST, Sept-Iles) 78-w.
- La Tuque—CBMET, Ch. 9, CBC (CBMT, Montreal) 103-w.
- La Tuque—CBVT-2, Ch. 3, CBC (CBVT, Quebec City) 15.4-kw.
- Lac Etchemin—CBVT-4, Ch. 55, CBC (CBVT, Quebec City) 400-w.
- Lac Humqui—CBGAT-19, Ch. 24, CBC (CBGAT, Matane) 100-w.
- Lac Megantie—CBVT-3, Ch. 2, CBC (CBVT, Quebec City) 10-w.
- Laforge—NEW, Ch. 2, Club Social La Grande (CBC French network) 104-w.
- Latour—CJBR-TV-1, Ch. 9, CBC (CJBR-TV, Rimouski) 10-w.
- Laverendry Camp—CILG-TV-1, Ch. 10, Club Social du Nord-Est (CBC French network) 10-w.
- Lebel-sur-Quevillon—CJDG-TV-2, Ch. 12, Radio Nord Inc. (CKRN-TV, Rouyn-Noranda) 5-w.
- Lithium—CJDG-TV-1, Ch. 8, Radio Nord Inc. (CKRN-TV, Rouyn-Noranda) 5-w.
- Lithium Mines—CFEM-TV-1, Ch. 10, Radio Nord Inc. (CFEM-TV, Rouyn-Noranda) 59.5-kw.
- Lithium Mines—CJDG-TV, Ch. 7, Radio Nord Inc. (CKRN-TV, Rouyn-Noranda) 60-kw.
- Longue Pte. de Mingan—CBST-18, Ch. 6, CBC (CBST, Sept-Iles) 98-w.
- Malartic—CBVD-TV, Ch. 5, CBC (CBMT, Montreal) 9.3-kw.
- Manicouagan 3—CKHQ-TV-6, Ch. 13, Club Social du Nord-Est (CBGAT, Matane) 5-w.
- Manicouagan 5—CKHQ-TV-1, Ch. 10, Club Social du Nord-Est (CBGAT, Matane) 55-w.
- Maniwaki—CBVU-TV, Ch. 0, CBC (CBMT, Montreal).
- Manouane—CBFT-5, Ch. 5, CBC (CBFT, Montreal) 10-w.
- Marsoul—CBGAT-8, Ch. 12, CBC (CBGAT, Matane) 10-w.
- Matagami—CKRN-TV-4, Ch. 7, Radio Nord Inc. (CKRN-TV, Rouyn-Noranda) 65-w.
- Matane—CBGAT, Ch. 6, CBC (CBC French Network) 3.7-kw.
- Micoua—CKHQ-TV-3, Ch. 6, Club Social du Nord-Est (CBGAT, Matane) 5-w.
- Mistassini Post—CBFMT, Ch. 9, CBC (CBFT, Montreal) 10-w.
- Mistassini Post—CBMDT, Ch. 12, CBC (CBMT, Montreal) 10-w.
- Mont Blanc-Perce—CFGW-TV-2, Ch. 8, Gaspé South Telecasting Syndicate (CKCW-TV, Moncton, N.B.) 10-w.
- Mont Clément—CBGAT-1, Ch. 13, CBC (CBGAT, Matane) 708-w.
- Mont Laurier—CBFT-2, Ch. 3, CBC (CBFT, Montreal) 13.7-kw.
- Mont Louis—CBGAT-4, Ch. 2, CBC (CBGAT, Matane) 61.8-w.
- Mont Louis en Haut—CBGAT-10, Ch. 19, CBC (CBGAT, Matane) 5.1-kw.
- Mont Saint Michel—CBFT-9, Ch. 16, CBC (CBFT, Montreal) 3-kw.
- Mont Tremblant—CBFT-1, Ch. 11, CBC (CBFT, Montreal) 1.6-kw.
- Murdochville—CBGAT-2, Ch. 10, CBC (CBGAT, Matane) 1.53-kw.
- Murdochville—CBMMT, Ch. 21, CBC (CBMT, Montreal) 30-w.
- Murdochville—CHAU-TV-11, Ch. 7, Television de la Baie des Chaleurs Inc. (CHAU-TV, Carleton) 5-w.
- Nemiskau Station—CILG-TV, Ch. 10, Club Social du Nord-Est (CBC French network) 10-w.
- New Carlisle—CBVN-TV, Ch. 45, CBC (CBMT, Montreal) 5.3-kw.
- New Richmond—CBVR-TV, Ch. 27, CBC (CBMT, Montreal) 6-kw.
- Notre Dame des Monts—CBSNT, Ch. 40, CBC (CKRT-TV, Riviere du Loup) 100-w.
- Notre Dame du Laus—CBFT-8, Ch. 10, CBC (CBOFT, Ottawa, Ont.-Hull, P.Q.) 7-w.
- Nouveau Comptoir—CBFWT, Ch. 9, CBC (CBFT, Montreal) 10-w.

Canadian TV Stations—Quebec

- Nouveau Comptoir**—CBMNT, Ch. 12, CBC (CBMT, Montreal) 10-w.
- Obedjwan**—CBFT-6, Ch. 10, CBC (CBFT, Montreal) 1-w.
- Old Fort Bay**—CBMVT, Ch. 13, CBC (CBMT, Montreal) 10-w.
- Old Fort Bay**—CBST-15, Ch. 7, CBC (CBST, Sept-Iles) 5-w.
- Parent**—CBFT-4, Ch. 12, CBC (CBFT, Montreal) 10-w.
- Perce**—CBGAT-28, Ch. 11, CBC (CBGAT, Matane) 20-kw.
- Perce**—CBVP-TV, Ch. 14, CBC (CBMT, Montreal) 3.7-kw.
- Perce**—CHAU-TV-5, Ch. 13, Television de la Baie des Chaleurs Inc. (CHAU-TV, Carleton) 9.62-kw.
- Perce**—CIVK-TV-2, Ch. 40, Societe de radio-television du Quebec (Reseau Radio-Quebec) 8.5-kw.
- Port Daniel**—CBGAT-21, Ch. 7, CBC (CBGAT, Matane) 170-w.
- Port Daniel**—CBVF-TV, Ch. 16, CBC (CBMT, Montreal) 1.31-kw.
- Port Daniel**—CHAU-TV-3, Ch. 10, Television de la Baie des Chaleurs (CHAU-TV, Carleton) 5-w.
- Poste de la Baleine**—CBFK-TV, Ch. 9, CBC (CBFT, Montreal) 10-w.
- Poste de la Baleine**—CBMK-TV, Ch. 12, CBC (CBNT, St. John's, Nfld.) 10-w.
- Povungnituk**—CBFP-TV, Ch. 9, CBC (CBFT, Montreal) 10-w.
- Povungnituk**—CBMO-TV, Ch. 12, CBC (CBNT, St. John's, Nfld.) 10-w.
- Pudding Stone Mountain**—CFGW-TV-1, Gaspé South Telecasting Syndicate (CKCW-TV, Moncton, N.B.).
- Radisson**—CBFRT, Ch. 8, CBC (CBFT, Montreal) 180-w.
- Rapides des Joachims**—CBOFT-2, Ch. 8, CBC (CBOFT, Ottawa, Ont.-Hull, P.Q.) 161-w.
- Rimouski**—CJPC-TV, Ch. 18, Quatre Saisons (CFJP-TV, Montreal) 458-w.
- Riviere a Claude**—CBGAT-13, Ch. 4, CBC (CBGAT, Matane) 10-w.
- Riviere au Tonnerre**—CBST-6, Ch. 2, CBC (CBST, Sept-Iles) 1.6-kw.
- Riviere du Loup**—CFTF-TV, Ch. 29, CKRT-TV Ltee. (CFJP-TV, Montreal).
- Riviere Platte**—CHQN-TV-1, Ch. 12, Comité des Loisirs des Employes Forestiers (CBGAT, Matane) 5-w.
- Riviere St. Paul**—CBMPT, Ch. 11, CBC (CBMT, Montreal) 23-w.
- Riviere St. Paul**—CBST-16, Ch. 21, CBC (CBST, Sept-Iles) 89-w.
- Riviere-au-Renard**—CBGAT-22, Ch. 2, CBC (CBGAT, Matane) 2.9-kw.
- Riviere-au-Renard**—CHAU-TV-7, Ch. 4, Television de la Baie des Chaleurs Inc. (CHAU-TV, Carleton) 205-w.
- Rouyn**—CFVS-TV-1, Ch. 20, Quatre Saisons (CFJP-TV, Montreal) 81-kw.
- Saglouc**—CBFS-TV, Ch. 9, CBC (CBFT, Montreal) 10-w.
- Saglouc**—CBVX-TV, Ch. 12, CBC (CBNT, St. John's, Nfld.) 10-w.
- St. Augustin-Saguenay**—CBMXT, Ch. 7, CBC (CBMT, Montreal) 10-w.
- St. Augustin-Saguenay**—CBST-14, Ch. 2, CBC (CBST, Sept-Iles) 10-w.
- St. Fabien de Panet**—CBVT-5, Ch. 13, CBC (CBVT, Quebec City) 370-w.
- St. Fulgence**—CKRS-TV-1, Ch. 27, Radio Saguenay Ltee. (CKRS-TV, Jonquiere) 708-w.
- St. Jerome**—CHOY-TV, Ch. 4, Television Communautaire de St. Jerome Inc. (French Experimental Station) 46.7-w.
- St. Michel-des-Saints**—CBFT-3, Ch. 7, CBC (CBFT, Montreal) 165-w.
- St. Pamphile**—CBSPT, Ch. 3, CBC (CKRT-TV, Riviere du Loup) 115-w.
- St. Patrice (Riviere du Loup)**—CKRT-TV-3, Ch. 13, CKRT-TV Ltee. (CKRT-TV, Riviere du Loup) 5-w.
- St. Rene de Matane**—CBGAT-7, Ch. 30, CBC (CBGAT, Matane) 313-w.
- St. Urbain**—CKRT-TV-5, Ch. 10, CKRT-TV Ltee. (CKRT-TV, Riviere du Loup) 5-w.
- St. Urbain**—NEW, Ch. 5, Tele Inter-Rives Ltee. (CIMT-TV, Riviere du Loup) 5-w.
- Ste. Anne des Monts**—CBGAT-11, Ch. 8, CBC (CBGAT, Matane) 45-kw.
- Ste. Marguerite-Marie**—CHAU-TV-1, Ch. 3, Television de la Baie des Chaleurs Inc. (CHAU-TV, Carleton) 4.48-kw.
- Schefferville**—CBSET-1, Ch. 7, CBC (CBMT, Montreal) 89-w.
- Schefferville**—CBST-2, Ch. 9, CBC (CBMT, Montreal) 89-w.
- Sept Iles**—CBSET, Ch. 3, CBC (CBMT, Montreal) 1.5-kw.
- Sept Iles**—CBST, Ch. 13, CBC (CBc French Network) 8.4-kw.
- Sept Iles-Gaspé Nord**—CFER-TV-2, Ch. 5, Tele-Capitale Inc. (CFER-TV, Rimouski) 11.7-kw.
- Sherbrooke**—CBMT-3, Ch. 50, CBC (CBMT, Montreal) 11-kw.
- Sherbrooke**—CFKS-TV, Ch. 30, Quatre Saisons (CFJP-TV, Montreal) 129.9-kw.
- Stoneham**—CBVT-8, Ch. 8, SRC (CBVT, Quebec City) 5-w.
- Temiscaming**—CBFST-2, Ch. 12, CBC (CBLFT, Toronto, Ont.) 7-kw.
- Temiscaming**—CJTK-TV-1, Ch. 2, Temiscaming Chamber of Commerce (CKNY-TV, North Bay, Ont.) 5-w.
- Tete-a-la-Baleine**—CBST-12, Ch. 6, CBC (CBST, Sept-Iles) 5-w.
- Tewkesbury**—CBVT-7, Ch. 7, SRC (CBVT, Quebec City) 5-w.
- Thetford Mines**—CBMT-4, Ch. 32, CBC (CBMT, Montreal) 1.14-kw.
- Thetford Mines**—CBTV-9, Ch. 21, CBC (CBVT, Quebec City) 5-w.
- Trois Pistoles**—CIMT-TV-2, Ch. 13, Tele Inter Rives Ltee. (CIMT-TV, Riviere du Loup) 10-w.
- Trois Pistoles**—CKRT-TV-6, Ch. 5, CKRT-TV Ltee. (CKRT-TV, Riviere du Loup) 5-w.
- Trois Rivières**—CBMT-1, Ch. 28, CBC (CBMT, Montreal) 13-kw.
- Val d'Or**—CFVS-TV, Ch. 25, Quatre Saisons (CFJP-TV, Montreal) 102-kw.
- Victoriaville**—CBVT-9, Ch. 9, CBC (CBVT, Quebec City) 5-w.
- Ville Degelis**—CKRT-TV-2, Ch. 2, CKRT-TV Ltee. (CKRT-TV, Riviere du Loup) 63-w.
- Ville-Marie**—CKRN-TV-2, Ch. 6, Radio Nord Inc. (CKRN-TV, Rouyn-Noranda) 5-w.
- Wakeham**—NEW, Ch. 24, CBC (CBMT, Montreal) 100-w.
- Waswanipi**—CBFV-TV, Ch. 10, CBC (CBFT, Montreal) 5-w.

Waswanipi—CBWV-TV, Ch. 8, CBC (CBMT, Montreal) 5-w.

Weymont—CBFT-7, Ch. 6, CBC (CBFT, Montreal) 10-w.

Saskatchewan

CIPA-TV

Prince Albert

(Ch. 9)

Network Service: CTV.

Licensee: Shamrock Television System Inc., 22 10th St. W, Prince Albert, Sask. S6V 3A5.

Studio: 22 10th St. W, Prince Albert, Sask. S6V 3A5.

Telephone: 306-922-6066. Fax: 306-763-3041.

Technical Facilities: Channel No. 9 (186-192 MHz). Authorized power: 20-kw visual, 2-kw aural. Antenna: 872-ft. above av. terrain, 500-ft. above ground, 2316-ft. above sea level, lat. 53° 03' 27", long. 105° 50' 32".

Transmitter: Red Deer Hill.

Ownership: Baton Broadcasting Inc.

Began Operation: January 1, 1987.

Represented (sales): Glen-Warren Broadcast Sales (Canada); Adam Young Inc. (U.S.).

Personnel: See CKBI-TV Prince Albert.

CKBI-TV

Prince Albert

(Ch. 5)

Network Service: CBC.

Licensee: Shamrock Television Systems Inc., 22 10th St. W, Prince Albert, Sask. S6V 3A5.

Studio: 22 10th St. W, Prince Albert, Sask. S6V 3A5.

Telephone: 306-922-6066. Fax: 306-763-3041.

Technical Facilities: Channel No. 5 (76-82 MHz). Authorized power: 100-kw visual, 20-kw aural. Antenna: 872-ft. above av. terrain, 500-ft. above ground, 2316-ft. above sea level, lat. 53° 03' 27", long. 105° 50' 32".

Transmitter: 22 10th St. W.

News Service: Broadcast News.

Ownership: Baton Broadcasting Inc.

Began Operation: January 27, 1958.

Represented (sales): Glen-Warren Broadcast Sales (Canada); Adam Young Inc. (U.S.).

Personnel:

R. L. Skinner, Vice President & General Manager.
Leon Brin, Operations Manager.
Dennis Dunlop, General Sales Manager.
Luci Glabus, Traffic Director.

Allen Watson, Engineering Director.
CMT Horton, Program Director.

Highest 30 Sec. Rate: \$225.

CBKFT

Regina

(Ch. 13)

French Outlet

Network Service: SRC.

Licensee: Societe Radio-Canada, 1500 Bronson Ave., Ottawa, Ont.

Studio: 2440 Broad St., Regina, Sask. S4P 4A1.

Mailing Address: 2440 Broad St., Box 540, Regina, Sask. S4P 4A1.

Telephone: 306-347-9427.

Technical Facilities: Channel No. 13 (210-216 MHz). Authorized power: 140-kw visual.

Transmitter: 2-mi. NE of Regina.

FM Affiliate: CBKF-FM, 13.7-kw, 97.7 MHz.

Ownership: Canadian Bcstg. Corp.

Began Operation: September 1, 1976.

Represented (sales): CBC National Selective Television Sales (Canada); Canadian Standard Broadcast Sales Inc. (U.S.).

Personnel:

Lionel Bonneville, Regional Director, French Services.
Richard Marcotte, Director of Radio.
Rene Genereux, Director of Television.

Rates: On request.

CBKT

Regina

(Ch. 9)

English Outlet

Network Service: CBC.

Licensee: Canadian Bcstg. Corp., 1500 Bronson Ave., Ottawa, Ont.

Studio: 2440 Broad St., Regina, Sask. S4P 4A1.

Mailing Address: Box 540, Regina, Sask. S4P 4A1.

Telephone: 306-347-9540. Fax: 306-347-9493.

Technical Facilities: Channel No. 9 (186-192 MHz). Authorized power: 140-kw visual, 14-kw aural. Antenna: 680-ft. above av. terrain, 736-ft. above ground, 1956-ft. above sea level, lat. 50° 28' 58", long. 104° 30' 20".

Transmitter: 2-mi. NE of Regina.

AM Affiliate: CBK, 50-kw, 540 kHz.

FM Affiliate: CBK-FM, 100-kw, 96.9 MHz.

Ownership: Canadian Bcstg. Corp.

Began Operation: December 21, 1962. Purchased by CBC from CHAB Ltd., Sept. 13, 1969.

Canadian TV Stations—Saskatchewan

Represented (sales): CBC National Selective Television Sales (Canada); Canadian Standard Broadcast Sales Inc. (U.S.).

Personnel:

Ron Smith, Regional Director, Province of Saskatchewan.
Evan Purchase, Director of Television.
Bruce Rankin, Manager of Television Programming & Special Projects.
Ian Munro, Regional Engineer.
Michael Landsberg, Sales Manager.
Michael Snook, Director of Radio.
Jan Carter, Regional Communications Manager.
Linda Taylor, Business Manager.
Glenn Lemchuk, Television Communications Officer.

Rates: On request.

CFRE-TV

Regina

(Ch. 11)

Network Service: None, independent.

Licensee: SaskWest Television Inc., 370 Hoffer Dr., Regina, Sask. S4N 7A4.

Telephone: 306-721-2211. **Fax:** 306-721-4817.

Technical Facilities: Channel No. 11 (198-204 MHz). Authorized power: 325-kw visual, 32.5-kw aural. Antenna: 1000-ft. above av. terrain.

Transmitter: Disley, Sask.

News Services: Broadcast News, Global Co-op.

Ownership: CanWest Bcstg. Ltd.

Began Operation: September 6, 1987.

Represented (sales): CanVideo Television Sales Ltd.; Metro Marketing West Ltd. (Vancouver); Brydson Media Sales International (U.S.).

Personnel:

Fred Filthaut, General Manager.
Brian Douglas, General Sales Manager.
Dean Parker, Program Manager.
Brian Sather, Engineering Director.
Ron Mittelholtz, Operations Manager.
Mark Evans, News Director.
Steve Ball, Promotion Director.
Elaine All, Business Manager.
Donna Harrowen, Traffic Director.

Highest 30 Sec. Rate: \$700.

CKCK-TV

Regina

(Ch. 2)

Network Service: CTV.

Licensee: CKCK Broadcasting Limited Partnership, Box 2000, Regina, Sask. S4P 3E5.

Studio: Hwy. No. 1, 1-mi. E of city.

Mailing Address: Box 2000, Regina, Sask. S4P 3E5.

Telephone: 306-569-2000. **Fax:** 306-569-2431.

Technical Facilities: Channel No. 2 (54-60 MHz). Authorized power: 100-kw visual, 20-kw aural. Antenna: 670-ft. above av. terrain, 670-ft. above ground, 2534-ft. above sea level, lat. 50° 26' 52", long. 104° 30' 00".

Transmitter: Hwy. No. 1, 1-mi. E of city.

Satellite Earth Station: Andrew, 4.5-meter C-band; DX Antenna receivers.

News Services: ABC, Broadcast News, CTV.

Ownership: Baton Broadcasting Inc.

Began Operation: July 27, 1954.

Represented (sales): Glen-Warren Broadcast Sales.

Personnel:

Mel Friesen, President & General Manager.
Deryl Ring, Vice President, Sales & Marketing.
Patricia Wourms, Director of Operations.
Ron Goetz, Director, Creative Services.
Dean Cross, Director, Engineering.
Dale Isaac, Sports Director.
Alex Docking, Director, News & Public Information.
Glen Cave, Retail Sales Manager.
William J. Stevenson, Program Director.
Rick Lewchuk, Promotion Director.
Dorothy Dunk, Chief Accountant.

Rates: On request.

CBKST

Saskatoon

(Ch. 11)

English Outlet

Network Service: CBC.

Licensee: Canadian Bcstg. Corp., 1500 Bronson Ave., Ottawa, Ont.

Studio: CN Towers, Midtown Plaza, Saskatoon, Sask., S7K 1J5.

Telephone: 306-956-7490. **Fax:** 306-956-7488.

Technical Facilities: Channel No. 11 (198-204 MHz). Authorized power: 325-kw visual, 65-kw aural. Antenna: 786-ft. above av. terrain, 550-ft. above ground, 2500-ft. above sea level, lat. 52° 10' 28", long. 106° 26' 04".

Transmitter: 12-mi. NE of Saskatoon.

AM Affiliate: CBK, 50-kw, 540 kHz.

FM Affiliate: CBKS-FM, 98-kw, 105.5 MHz.

Ownership: Canadian Bcstg. Corp.

Began Operation: October 17, 1971.

Represented (sales): CBC National Selective Television Sales (Canada); Sattel Inc. (U.S.).

Personnel:

Ron Smith, Regional Director.
Judy Fartham, Location Manager.
Don Burdego, Sales Manager.
G. Crippen, Television Technical Services.
Nick Denesyk, Chief Engineer.
Bill Gerald, News Director.
Wayne Yuristy, Promotion Director.

Rates: On request.

CFQC-TV

Saskatoon

(Ch. 8)

Network Service: CTV.

Licensee: CFQC Bcstg. Ltd.

Studio: 216 First Ave. N, Saskatoon, Sask. S7K 3W3.

Telephone: 306-665-8600.

Technical Facilities: Channel No. 8 (180-186 MHz). Authorized power: 325-kw visual, 180-kw aural. Antenna: 866-ft. above av. terrain, 650-ft. above ground, 2585-ft. above sea level, lat. 52° 11' 30", long. 106° 23' 01".

Transmitter: 14-mi. ENE of Saskatoon.

Multichannel TV Sound: Stereo only.

AM Affiliate: CFQC, 10-kw, 600 kHz.

News Services: Broadcast News, CTV.

Ownership: Baton Broadcasting Inc.

Began Operation: December 5, 1954.

Represented (sales): Young Canadian Ltd. (U.S.); Glen-Warren Broadcast Sales (Canada).

Personnel:

Howard Cooper, President & General Manager.
 Jim Zalachowski, Sales Manager.
 Jim Mattern, News Director.
 Reed Brown, Local Program Director.
 Bruce Acton, Promotion Manager.
 Jerry MacLeod, Production Manager.
 Bonnie MacKenzie, Traffic Manager.
 Del Polowick, Chief Engineer.

Rates: On request.

CFSK-TV

Saskatoon

(Ch. 4)

Network Service: None, independent.

Licensee: SaskWest Television Inc., 603 St. Mary's Rd., Winnipeg, Man. R2M 4A5.

Studio: 218 Robin Crescent, Saskatoon, Sask. S7L 7C3.

Telephone: 306-665-6969. Fax: 306-665-6069.

Technical Facilities: Channel No. 4 (66-72 MHz). Authorized power: 54-kw visual, 20-kw aural. Antenna: 458-ft. above av. terrain, 220-ft. above ground, 2182-ft. above sea level, lat. 52° 10' 28", long. 106° 26' 04".

Multichannel TV Sound: Stereo only.

Satellite Earth Station: Paracclipse, 4-meter Ku & C-band; Scientific-Atlanta receivers.

News Services: Broadcast News, Global Co-op.

Ownership: CanWest Global Communications Corp.

Began Operation: September 6, 1987.

1992 Edition

Represented (sales): CanVideo Television Sales Ltd.; Metro Marketing West Ltd. (Vancouver & western U.S.).

Personnel:

Peter M. Liba, President.
 Rick Friesen, General Manager.
 Brian Taylor, Operations Manager.
 Brian Main, Sales Manager.
 Len Virog, Chief Engineer.
 Dean Parker, Program Manager.
 Adrienne Thomas, Promotion Director.
 Elaine All, Business Manager.
 Liz Olszewski, Traffic Director.

Highest 30 Sec. Rate: \$800.

CJFB-TV

Swift Current

(Ch. 5)

Network Service: CBC.

Licensee: Swift Current Telecasting Co. Ltd., Hwy. 4 N, Box 160, Swift Current, Sask. S9H 3V7.

Studio: Hwy. No. 4 N, Swift Current, Sask. S9H 3V7.

Telephone: 306-773-7266.

Technical Facilities: Channel No. 5 (76-82 MHz). Authorized power: 13.6-kw visual, 6.65-kw aural. Antenna: 511-ft. above av. terrain, 365-ft. above ground, 3049-ft. above sea level, lat. 50° 20' 20", long. 107° 47' 17".

Transmitter: North Hill, Swift Current.

News Service: Broadcast News.

Ownership: William D. Forst, Pres. & Principal Owner.

Began Operation: December 23, 1957.

Represented (sales): AirTime Television Sales Inc., Brydson Spot Sales Inc. (U.S.).

Personnel:

William D. Forst, President & General Manager.
 Julie Forst, Station Manager.

Highest 30 Sec. Rate: \$80.

CICC-TV

Yorkton

(Ch. 10)

Network Service: CTV.

Licensee: Shamrock Television System Inc., 95 E. Broadway, Yorkton, Sask. S3N 0L1.

Telephone: 306-783-3685.

Technical Facilities: Channel No. 10 (192-198 MHz). Authorized power: 56-kw visual, 11-kw aural. Antenna: 444-ft. above av. terrain, lat. 51° 12' 33", long. 102° 43' 59".

Ownership: Shamrock Television System Inc.

Began Operation: December 31, 1974.

Canadian TV Stations—Saskatchewan

Personnel: See CKOS-TV, Yorkton, Sask.

Rates: Sold jointly with CKOS-TV, Yorkton.

CKOS-TV

Yorkton

(Ch. 5)

Network Service: CBC.

Licensee: Shamrock Television System Inc., 95 E. Broadway, Yorkton, Sask. S3N 2V9.

Studio: 95 E. Broadway, Yorkton, Sask. S3N 2V9.

Telephone: 306-783-3685.

Technical Facilities: Channel No. 5 (76-82 MHz). Authorized power: 15-kw visual, 2.6-kw aural. Antenna: 534-ft. above av. terrain, 554-ft. above ground, 2275-ft. above sea level, lat. 51° 12' 20", long. 102° 43' 55".

Transmitter: 12-mi. W of Yorkton.

News Service: Broadcast News.

Ownership: Shamrock Television System Inc.

Began Operation: June 19, 1958.

Represented (sales): Glen-Warren Broadcast Sales (Canada); Adam Young Inc. (U.S.).

Personnel:

R. L. Skinner, President.

Wilbur A. Westby, Vice President & General Manager.

John Nuefeld, Local Sales Manager.

Don Walters, Regional Sales Manager.

Richard Niebergall, Technical Director.

Gerry Peppler, Program Director.

Kim Balog, Promotion Director.

Robert Shywka, Production Manager.

Leanna Neufeld, Operations Manager.

Bob Maloney, On-Air Staff Director.

Highest 30 Sec. Rate: \$250.

Saskatchewan Repeater Stations

Alcot Trail—CITL-TV-10, Ch. 58, Mid-West TV Ltd. (CITL-TV, Lloydminster, Alta.) 10-w.

Alricane—CIPA-TV-1, Ch. 10, Prince Albert TV Inc. (CIPA-TV, Prince Albert).

Beauval—CBKBT, Ch. 7, CBC (CBKST, Saskatoon) 7.7-kw.

Bellegarde—CBKFT-9, Ch. 7, CBC (CBWFT, Winnipeg, Man.) 11.4-kw.

Big River—CKBI-TV-5, Ch. 4, Prince Albert TV Inc. (CKBI-TV, Prince Albert) 27-w.

Buffalo Narrows—CBKDT, Ch. 11, CBC (CBKST, Saskatoon) 321-w.

Cluff Lake—CICL-TV, Ch. 8, Cluff Lake Welfare & Recreation Assn. (CBC Northern Service, N.W.T.) 10-w.

Colgate—CKCK-TV-1, Ch. 12, CKCK Bcstg. Ltd. Partnership (CKCK-TV, Regina) 84.8-kw.

Cumberland House—CBWIT-2, Ch. 9, CBC (CBWT, Winnipeg, Man.) 8.9-w.

Cypress Hills—CBCP-TV-2, Ch. 2, CBC (CJFB-TV, Swift Current) 2.45-kw.

Debden/Pascal—CBKFT-3, Ch. 22, CBC (CBKFT, Regina) 2.9-kw.

Eastend—CJFB-TV-1, Ch. 2, Swift Current Telecasting Co. Ltd. (CJFB-TV, Swift Current) 5-w.

Elrose—CKEL-TV-1, Ch. 7, Elrose TV Club (CJFB-TV, Swift Current) 5-w.

Elrose—CKEL-TV-2, Ch. 13, Elrose TV Club (CBKST, Saskatoon) 5-w.

Elrose—CKEL-TV-3, Ch. 11, Elrose TV Club (CFQC-TV, Saskatoon) 1-w.

Estevan-Weyburn—CIEW-TV, Ch. 7, Shamrock TV System Inc. (CICC-TV, Yorkton) 100-kw.

Estevan-Weyburn-Regina—CFSS-TV, Ch. 3, Shamrock TV System Inc. (CKOS-TV, Yorkton) 100-kw.

Fond du Lac—CBKAT-2, Ch. 10, CBC (CBUT, Vancouver, B.C.) 1.4-kw.

Fort Qu'Appelle—CBKT-3, Ch. 4, CBC (CBKT, Regina) 26-w.

Fort Qu'Appelle—CKTV-TV, Ch. 7, CKCK Bcstg. Ltd. Partnership (CKCK-TV, Regina) 241-w.

Fort Qu'Appelle—NEW, Saskwest TV Inc. (CFRE-TV, Regina).

Golden Prairie—CKMC-TV-1, Ch. 10, CKCK Bcstg. Ltd. Partnership (CKCK-TV, Regina) 229-kw.

Gravelbourg—CBKFT-6, Ch. 39, CBC (CBKFT, Regina) 23.5-kw.

Gravelbourg—CBKGT, Ch. 45, CBC (CBKT, Regina) 23.5-kw.

Greenwater Lake—CKBI-TV-3, Ch. 4, Prince Albert TV Inc. (CKBI-TV, Prince Albert) 3-kw.

Hudson Bay—CICC-TV-3, Ch. 11, Shamrock TV System Inc. (CICC-TV, Yorkton) 410-w.

Hudson Bay—CKOS-TV-2, Ch. 9, CBC (CKOS-TV, Yorkton) 700-w.

Humboldt—CICC-TV-4, Ch. 32, Shamrock TV System Inc. (CICC-TV, Yorkton) 10-w.

Ile-a-la-Crosse—CBKCT, Ch. 9, CBC (CBKST, Saskatoon) 795-w.

Island Falls—CBWBT-2, Ch. 7, CBC (CBWT, Winnipeg, Man.) 2.2-kw.

La Loche—CBKDT-2, Ch. 13, CBC (CBKST, Saskatoon) 2.12-kw.

La Ronge—CBKST-2, Ch. 12, CBC (CBKST, Saskatoon) 60-w.

Leader—CKJC-TV-1, Ch. 13, Leader & District TV Society (CBKST, Saskatoon) 5-w.

Leader—CKJC-TV-2, Ch. 7, Leader & District TV Society (CFQC-TV, Saskatoon) 5-w.

Leoville—CBKFT-11, Ch. 31, CBC (CBKFT, Regina) 42.8-kw.

Leoville—CBKST-3, Ch. 12, CBC (CBKST, Saskatoon) 78.5-kw.

Maple Creek—CHAT-TV-2, Ch. 10, Monarch Bcstg. Co. Ltd. (CHAT-TV, Medicine Hat, Alta.) 5-w.

Maple Creek—CJHJ-TV, Ch. 14, Maple Creek Media Society Inc. (CFCN-TV, Calgary, Alta.) 20-w.

Marquis (Moose Jaw)—CKMJ-TV, Ch. 7, CKCK Bcstg. Ltd. Partnership (CKCK-TV, Regina) 98-kw.

Meadow Lake—CITL-TV-3, Ch. 3, Mid-West TV Ltd. (CITL-TV, Lloydminster, Alta.) 10-w.

Meadow Lake—CBCS-TV-1, Ch. 8, CBC (CBKST, Saskatoon) 21.4-kw.

Montreal Lake—CBKST-5, Ch. 11, CBC (CBKST, Saskatoon) 1.2-kw.

Moose Jaw—CBKFT-10, Ch. 16, CBC (CBKFT, Regina) 859-w.

Moose Jaw—CBKT-1, Ch. 4, CBC (CBKT, Regina) 46-kw.

Nipawin—CKBI-TV-4, Ch. 10, CBC (CKBI-TV, Prince Albert) 8-kw.

Nipawin—NEW, Ch. 12, Shamrock TV System Inc. (CIPA-TV, Prince Albert) 5.4-kw.

Norquay—CICC-TV-2, Ch. 7, Shamrock TV System Inc. (CICC-TV, Yorkton) 42-kw.

Norquay—CKOS-TV-1, Ch. 13, CBC (CKOS-TV, Yorkton) 25-kw.

North Battleford—CBKFT-12, Ch. 41, CBC (CBKFT, Regina) 33-kw.

North Battleford—CFQC-TV-2, Ch. 6, CFQC Bcstg. Ltd. (CFQC-TV, Saskatoon) 16.8-kw.

North Battleford—CKBI-TV-2, Ch. 7, Prince Albert TV Inc. (CKBI-TV, Prince Albert) 43.7-kw.

Palmere—CBKDT-1, Ch. 8, CBC (CBKST, Saskatoon) 52.6-w.

Patuanak—CBKPT, Ch. 5, CBC (CBKST, Saskatoon) 82-w.

Pelican Narrows—CBWBT-3, Ch. 5, CBC (CBWT, Winnipeg, Man.) 1.9-kw.

Pinehouse Lake—CBKST-6, Ch. 10, CBC (CBKST, Saskatoon) 7.7-w.

Ponteix—CBCP-TV-3, Ch. 3, CBC (CJFB-TV, Swift Current) 18.5-kw.

Ponteix—CBKFT-7, Ch. 22, CBC (CBKFT, Regina) 24-kw.

Prince Albert—CBKFT-2, Ch. 3, CBC (CBKFT, Regina) 21.6-kw.

Rabbit Lake Campsite/Collins Bay—CFRL-TV, Ch. 12, The Tarmigan Club (CBC Northern Service, N.W.T.) 5-w.

Richmond Lake—CFQC-TV-3, Ch. 83, CFQC Bcstg. Ltd. (CFQC-TV, Saskatoon) 2-w.

Riverhurst—CJFB-TV-3, Ch. 10, Swift Current Telecasting Co. Ltd. (CJFB-TV, Swift Current) 710-w.

St. Brieux—CBKFT-4, Ch. 7, CBC (CBKFT, Regina) 155-w.

Saskatoon—CBKFT-1, Ch. 13, CBC (CBKFT, Regina) 298-kw.

Shaunavon—CBCP-TV-1, Ch. 7, CBC (CJFB-TV, Swift Current) 9-kw.

Southend—CBKST-8, Ch. 13, CBC (CBKST, Saskatoon) 1000-w.

Spiritwood—CKBI-TV-6, Ch. 9, Shamrock TV System Inc. (CKBI-TV, Prince Albert) 9.9-kw.

Stanley Mission—CBKST-4, Ch. 8, CBC (CBKST, Saskatoon) 2.38-kw.

Star City/Melfort—CKBQ-TV, Ch. 2, Shamrock Television System Inc. (CIPA-TV, Prince Albert) 11.5-kw.

Stony Rapids—CBKAT-3, Ch. 7, CBC (CBUT, Vancouver, B.C.) 702-w.

Stranraer—CBKST-1, Ch. 9, CBC (CBKST, Saskatoon) 163-kw.

Stranraer—CFQC-TV-1, Ch. 3, CFQC Bcstg. Ltd. (CFQC-TV, Saskatoon) 10.3-kw.

Swift Current—CKMC-TV, Ch. 12, CKCK Bcstg. Ltd. Partnership (CKCK-TV, Regina) 100-kw.

Tisdale—CKBI-TV-7, Ch. 13, Prince Albert TV Inc. (CKBI-TV, Prince Albert) 34-w.

Uranium City—CBKAT, Ch. 8, CBC (CBUT, Vancouver, B.C.) 1.48-kw.

Val Marie—CJFB-TV-2, Ch. 2, Swift Current Telecasting Co. Ltd. (CJFB-TV, Swift Current) 5-kw.

Willow Bunch—CBKFT-8, Ch. 21, CBC (CBKFT, Regina) 26.4-kw.

Willow Bunch—CBKT-2, Ch. 10, CBC (CBKT, Regina) 65.8-kw.

Willow Bunch—CKCK-TV-2, Ch. 6, CKCK Bcstg. Ltd. Partnership (CKCK-TV, Regina) 52.7-kw.

Wollaston Lake—CJLK-TV, Ch. 9, Axe Lake Education & Communications Society (CBC English network, Ont.) 1-w.

Wynyard—CHSS-TV, Ch. 6, Shamrock TV System Inc. (CKOS-TV, Yorkton) 11-kw.

Wynyard—CICC-TV-1, Ch. 12, Shamrock TV System Inc. (CICC-TV, Yorkton) 140-kw.

Zenon Park—CBKFT-5, Ch. 21, CBC (CBKFT, Regina) 5.6-kw.

Yukon Territory Repeater Stations

Beaver Creek—CFBF-TV, Ch. 9, Beaver Creek Community Club (CBC English network, Ont.) 5-w.

Burwash Landing—New, Burwash Bcstg. Society (CBC Northern Service).

Carcross & Tagish—CFCZ-TV, Ch. 13, Carcross Community Club (CBC English network, Ont.) 8-w.

Carmacks—CFYV-TV, Ch. 13, Carmacks Community Club (CBC English network, Ont.) 5-w.

Dawson—CBDDT, Ch. 7, CBC (CBUT, Vancouver, B.C.) 10-w.

Dawson—New, City of Dawson (CHAN-TV, Vancouver, B.C.).

Destruction Bay & Burwash Landing—CFDB-TV, Ch. 9, Klwane Lake Athletic Assn. (CBC English network, Ont.) 5-w.

Elsa—CBKHT-1, Ch. 9, CBC (CBUT, Vancouver, B.C.) 10-w.

Faro—CBDBT, Ch. 8, CBC (CBUT, Vancouver, B.C.) 10-w.

Haines Junction—CFHJ-TV, Ch. 13, Shakwak Valley Community Club (CBC English network, Ont.) 5-w.

Keno Hill—CBKHT, Ch. 13, CBC (CBUT, Vancouver, B.C.) 10-w.

Keno Hill—CKNH-TV, Ch. 5, Elsa Recreation Assn. (CBC English network, Ont.) 5-w.

Mayo—CBKHT-2, Ch. 7, CBC (CBUT, Vancouver, B.C.) 10-w.

Miles Ridge—CIMR-TV, Ch. 12, Beaver Creek Community Club (CBC English network, Ont.) 10-w.

Old Crow—CKRF-TV, Ch. 13, Old Crow Community Club (CBC English network, Ont.) 10-w.

Pelly Crossing—CFPC-TV, Ch. 12, Pelly Crossing Community Club (CBC Northern Service, N.W.T.) 5-w.

Ross River—CFRR-TV-1, Ch. 12, Ross River Community Assn. (CBC Northern Service, N.W.T.) 15-w.

Silver City—New, Klwane Lake Athletic Assn. (CBC Northern Service).

Stewart Crossing—CFCS-TV, Ch. 9, Stewart Crossing Community Club (CBC English network, Ont.) 15-w.

Teslin—CFTN-TV-1, Ch. 13, Teslin Community Assn. (CBC English network, Ont.) 5-w.

Upper Liard—New, Liard Bcstg. Society (CBC Northern Service).

Watson Lake—CBDAT, Ch. 8, CBC (CBUT, Vancouver, B.C.) 50-w.

Whitehorse—CFWH-TV, Ch. 6, CBC (CBUT, Vancouver, B.C.) 5-kw.

International Directory of TV Stations and Sets

Based on best available information from U.S. & Foreign Govt. Agencies and from equipment manufacturers and other trade sources. Including stations on air, under construction, planned and operating experimentally and estimates of sets-in-use as of Aug. 1991. For American Forces Stations, see page B-349. For World TV Stations & Sets, see page B-355. For Characteristics of World Television Systems, see page B-349. For Channel Frequencies, see page B-347. For Color Television Systems in Use or Planned, see page B-350.

Afghanistan

(625-line standards, System B)
Color: PAL System

Sets in use: 297,323 black & white; 331,446 color

Afghanistan Radio & TV, P.O. Box 544, Kabul. Tel. 25622; 25135. Telex: 288 AFGRTV AF.

Personnel: Sayed Yaqub Wasseq, general president; Z. Toryal, technical president.

FAHAR—Ch. E-8. ERP 100 w.
FARYAB—Ch. E-8. ERP 100 w.
BADAKHSHAN—Ch. E-12. ERP 100 w.
BAGHLAN—Ch. E-5. ERP 100 w.
GARDIZ—Ch. E-10. ERP 100 w.
GHAZNI—Ch. E-10. ERP 100 w.
HELMAND—Ch. E-10. ERP 100 w.
HERAT—Ch. E-11. ERP 100 w.
JOZJAN—Ch. E-10. ERP 100 w.
KANDAHAR—Ch. E-12. ERP 100 w.
KHUST—Ch. E-7. ERP 100 w.
KUNDUZ—Ch. E-8. ERP 100 w.
MAZAR-I-SHARIF—Ch. E-12. ERP 100 w.
NANGARHAR—Ch. E-8. ERP 100 w.
NEMROZ—Ch. E-10. ERP 100 w.
PUL-I-KHUMRI—Ch. E-8. ERP 100 w.
SAMANGAN—Ch. E-4. ERP 100 w.
SHINDAND—Ch. E-8. ERP 100 w.

Rates: Peak hour, 864,000; 30 sec., 7,200 (afghanis).

Networks: One.

Transmitters: One.

Low power repeaters: 18.

Satellite earth stations: Transmit/receive, one in operation; receive only, 18 in operation.

Albania

(625-line standards, System D)
Color: SECAM System

Sets in use: 115,000

Radiodiffusion et Television Albanaise, Rruga Ismail Gemale, Tirana, Albania.

TIRANA—Ch. R-2. ERP 100 kw.

Transmitters: One.

Repeaters: 7.

Note: Current information not available.

Algeria

(625-line standards, System B)
Color: PAL System

Sets in use: 1,140,000

Programs: One.

Radiodiffusion-Telvision Algerienne, 21 Blvd. des Martyrs, Algiers, Algeria. Tel. 60-23-00. Telex: 66101. Fax: 590270. French, Kabyle & Arabic language.

Personnel: Abdelker Brahimi, director general; Mohamed Melaika, deputy director; Youcef Nader, director, general administration; Mustapha Bennabi, director of information; Boualem Azibi, director of programming; Kamel Bendissari, director of production; Ahmed Bouhired, technical

director; Rabia Hamimi, director of international relations.

Transmitters: 23.

Low power repeaters: 60.

Angola

(625-line standards, System I)
Color: PAL System

Sets in use: 12,300

Radiotelevisao Popular de Angola, RPA, Avenida dos Restauradores No. 128, P.O. Box 2604, Luanda. Tel. 35697. Telex: RPA AN 3238.

Personnel: Dr. Joao Urbano, chairman of the board of directors; Dr. Almeida Dias, deputy chairman; Jose Luandino Vieira, program manager; Joaquim de Carvalho, production service manager; Gastao de Jesus, chief engineer; Maria do Carmo Lucas, administrative director.

LUANDA—Ch. 9 (V-215.25, A-221.25).
Transmitters 2 x 1 kw, ERP 2 kw. TV tape recording facilities.

Hours of operation: 8:30-10:00 p.m., daily.

Transmitters: One.

Repeaters: 2 500 watt planned.

Note: Current information not available.

Antigua

(525-line standards, System M)
Color: NTSC System

Sets in use: 5,000 black & white; 20,000 color

Networks: One.

Cable television service: One system serving 15,500 homes.

Antigua & Barbuda Broadcasting Services, ABS-TV, Scott's Hill, P.O. Box 590, St. John's, Antigua, W. I. Tel. St. John's 20821.

Personnel: Hollis Henry, general manager.

Ownership: Government of Antigua.

U.S. Representative: Intercontinental Services Ltd., New York.

Canadian Representative: Stovin-Byles Ltd., Toronto.

United Kingdom Representative: Overseas Rediffusion Ltd., London.

ST. JOHN'S—Ch. 10 (V-193.25, A-197.75), transmitter 10 kw. Started June 1965.

Hours of operation: 5 p.m.-6 a.m.

Rates: Peak hour, 400 (U.S. dollars).

Transmitters: One.

Low power repeaters: One.

Note: Current information not available.

Arab Republic of Egypt

(625-line standards, System B)
Color: SECAM System

Sets in use: 3,850,000 black & white; 350,000 color

Programs: 2.

Egyptian Radio & TV Union, Radio & TV Building, Corniche El-Nil, Maspero, Cairo

1186, Egypt. Mailing Address: P.O. Box 552, Attaba Square, Cairo. Tel. 757155. Telex: 92152. Cable: Kahvision.

Personnel: Safwat El-Sherif, Minister of Information; Hussein Enan, president of radio & TV union; Farouk Ibrahim Ali, chairman of broadcast engineering sector; Samia Sadek, chairman of TV program sector; Mohamed Abd-El-Fatah, chairman of economic sector & secretary general.

Hours of operation: First program—8:00-11:00 & 13:00-21:00, Mon.-Thurs. & Sat.; 7:00-21:00, Fri. & Sun. Second program—11:00-21:30, Mon.-Thurs. & Sat.; 7:00-21:00, Fri. & Sun.

Rates: Spot 60 sec., 1,800; 45 sec., 1,400; 30 sec., 1,000; 20 sec., 600; 10 sec., 300 (U.S. dollars).

Transmitters: 49.

Satellite earth stations: Transmit/receive, one in operation.

Argentina

(625-line standards, U.S. channeling, System N)
Color: PAL System

Sets in use: 5,500,000 black & white; 500,000 color

Cable television service: 2 companies serving approximately 15,000 subscribers in Buenos Aires & surrounding suburbs.

Asociacion de Teleradiodifusoras Argentinas (ATA), Av. Cordoba 323, 650, 1054 Buenos Aires. Tel. 312-4219.

Personnel: Eduardo Oscar Farley, president.

Transmitters: 35.

Note: Current information not available.

Australia

(Modified 625-line standards, System B)
Color: PAL System

Sets in use: 96,000 black & white; 5,011,000 color

Programs: 5; 3 commercial, 2 govt. non-commercial.

Direct broadcasting satellite: One in operation. Started March 1986.

Australian Broadcasting Corporation, 150 William St., G.P.O. Box 9994, Sydney, N.S.W. 2001, Australia. Tel. 394-1500. Telex: 26506. Fax: 356-5305.

Personnel: Mark Armstrong, chairman; David Hill, managing director; Stuart Revill, asst. managing director; Paddy Conroy, director, TV; Malcolm Long, director, radio; Richard Broinowski, director, Radio Australia; Helen Mills, general manager, concert music; Julie Steiner, general manager, enterprises; Peter Lidbetter, general manager, finance; Harold Wall, general manager, human resources; Derek White, general manager, corporate relations; Jane Smith, director, corporate policy & planning.

U.S. Representatives: Martin Debele, correspondent, North America, Suite 1700,

One Rockefeller Plaza, New York, NY 10020. Tel. 212-757-1177. Telex: 234 829 or 425813. Fax: 212-247-2095. John Cameron, Suite 702, 2030 M St. NW, Washington, DC 20036. Tel. 202-466-8575. Telex: 200464. Fax: 202-775-9308.

ADELAIDE—Ch. 2. ERP 100 kw.

ALBANY—Ch. 7. ERP 100 kw.

ALBURY—Ch. 1. ERP 100 kw.

BALLARAT—Ch. 3; moving to Ch. 11. ERP 100 kw.

BEGA/COOMA—Ch. 8. ERP 100 kw.

BENDIGO—Ch. 1. ERP 100 kw.

BRISBANE—Ch. 2. ERP 100 kw.

BUNBURY—Ch. 5. ERP 100 kw.

CAIRNS—Ch. 9. ERP 100 kw.

CANBERRA—Ch. 3. ERP 100 kw.

CENTRAL AGRICULTURAL—Ch. 5A. 100 kw.

DALWALLMUI—Ch. 46. ERP 10 kw.

DARWIN—Ch. 6. ERP 30 kw.

DUBBO—Ch. 57. ERP 200 kw.

GERALDTON—Ch. 6. ERP 10 kw.

GOLD COAST—Ch. 49. ERP 50 kw.

GRAFTON/KEMPSEY—Ch. 2. ERP 100 kw.

GRIFFITH—Ch. 3. ERP 100 kw.

HOBART—Ch. 2. ERP 100 kw.

HORSHAM/DIMBOOLA—Ch. 45. ERP 100 kw.

ILLAWARRA—Ch. 56. ERP 600 kw.

LAUNCESTON—Ch. 1. ERP 100.

LISMORE—Ch. 6. ERP 100 kw.

LOXTON—Ch. 3. ERP 150 kw.

MACKAY—Ch. 4; moving to Ch. 8. ERP 100.

MARYBOROUGH—Ch. 6. ERP 150 kw.

MELBOURNE—Ch. 3. ERP 100 kw.

MILDURA—Ch. 4; moving to Ch. 6. ERP 100 kw.

MOORA—Ch. 60. ERP 60 kw.

MORAWA—Ch. 8. ERP 10 kw.

MOUNT GAMBIER—Ch. 1. ERP 100 kw.

NEWCASTLE—Ch. 5A. ERP 100 kw.

ORANGE—Ch. 1. ERP 100 kw.

PERTH—Ch. 2. ERP 100 kw.

PORT PIRIE—Ch. 1. ERP 100 kw.

ROCKHAMPTON—Ch. 3; moving to Ch. 9. ERP 100 kw.

SHEPPARTON—Ch. 3; moving to Ch. 40. ERP 100 kw.

SWAN HILL—Ch. 2. ERP 100 kw.

SYDNEY—Ch. 2. ERP 100 kw.

TAMWORTH—Ch. 2. ERP 100 kw.

TAREE—Ch. 1. ERP 100 kw.

TOOWOOMBA—Ch. 3; moving to Ch. 32. ERP 100 kw.

TOWNSVILLE—Ch. 3. ERP 100 kw.

TRARALGON—Ch. 4; moving to Ch. 40. ERP 100 kw.

WAGGA WAGGA—Ch. 8. ERP 100 kw.

WAGIN—Ch. 8. ERP 60 kw.

WARWICK—Ch. 1. ERP 100 kw.

WESTERN VICTORIA—Ch. 5A. ERP 66 kw.

WUDINNA—Ch. 30. ERP 10 kw.

Transmitters: 8.

Repeaters: 99.

Low power repeaters: 328.

Satellite earth stations: Transmit/receive, 5 in operation; receive only, 300 in operation.

Federation of Australian Commercial Television Stations, 44 Avenue Rd., Mosman, N.S.W. 2088. Tel. 960-2622. Fax: 969-3520. The industry association of the

independent commercial telecasters in Australia.

Personnel: A. M. Branigan, general manager; R. M. Barton, director, engineering; C. Graham, director, industrial relations; T. Bean, manager, commercial acceptance division; E. Hitchen, engineer.

U.S. Representatives: Ken Burslem, Pacific Television Centre, Circular Building, 3440 Motor Ave., Los Angeles, CA 90034. Represents Ch. 10 (Sydney, Melbourne, Adelaide, Brisbane & Perth). Nine Network: US Bureau, c/o Sonia Gares, Suite 1500, 6255 Sunset Blvd., Los Angeles, CA 90025. London Bureau, c/o Robert Penfold, 6 Certaura Business Park, Grant Way, Isleworth, Middlesex, TW7 5QD. Represents Nine Network (TCN Sydney, GTV Melbourne, QTQ Brisbane, NWS Adelaide, STW Perth, NBN Newcastle, WIN Wollongong, RTQ Rockhampton, BTV Ballarat). Amalgamated TV Services Pty. Ltd., c/o Zane Bair, Suite 2060, 10100 Santa Monica Blvd., Los Angeles, CA 90067. Represents Seven Network (Ch. 7, Sydney, Melbourne, Brisbane & Adelaide).

Hours of operation—Typical metropolitan station: 24 hrs. Typical station in large provincial city: 6:30 a.m.-midnight.

Rates (typical metropolitan): Peak 10 sec., 2000; 30 sec., 2917; 60 sec., 5600. Low 10 sec., 230; 30 sec., 370; 60 sec., 690 (Australian dollars).

Rates (typical large provincial): Peak 10 sec., 390; 30 sec., 670; 60 sec., 1100. Low 10 sec., 85; 30 sec., 150; 60 sec., 240 (Australian dollars).

Rates (typical small provincial): Peak 10 sec., 85; 30 sec., 150; 60 sec., 210. Low 10 sec., 40; 30 sec., 80; 60 sec., 125 (Australian dollars).

Transmitters: 56.

Repeaters: 149.

Low Power Repeaters: 435.

Satellite earth stations: 10 transmitting.

Austria

(625-line standards, Systems B & G)
Color: PAL System

Sets in use: 300,000 black & white; 2,800,000 color
Programs: 2.

Oesterreichischer Rundfunk, ORF, Wuerzburggasse 30, A-1136 Vienna. Tel. 87878-0. Telex: 133601. Fax: 87878200.

Personnel: Gerd Bacher, general administrative officer; Dr. Rudolf Nagiller, superintendent of radio programs; Johannes Kunz, superintendent of TV information; Ernst Wolfram Marboe, superintendent of TV programs; Heinz Doucha, technical director; Dr. Peter Radel, administrative director; Paul Lendvai, shortwave service director; Kurt Bergmann, secretary general.

Studio superintendents: Ulrich Brunner, Burgenland; Heinz Felsbach, Kaernten; Dr. Paul Twaroch, Niederoesterreich; Dr. Hannes Leopoldseder, Oberoesterreich; Friedrich Urban, Salzburg; Ernst Grissemann, Tirol; Dr. Gunther Zesal, Steiermark; Othmar Urban, Vienna.

Hours of operation: First channel, 9 a.m.-1:30 p.m. & 4:30-12 p.m., Mon.-Fri.; 9 a.m.-1:30 p.m. & 2:30-12 p.m., Sat.; 9 a.m.-1:30 p.m. & 2:30 p.m.-12 a.m., Sun. Second channel, 4 p.m.-1:30 p.m., Mon.-Fri.; 2:30 p.m.-1:30 a.m., Sat.; 9 a.m.-12 a.m., 3 p.m.-1:30 a.m., Sun.

TV tape recording facilities. Color telecasting began Jan. 1969.

Rates: Peak 30 sec., 201,000 (Austrian schillings).

Transmitters: 40.

Repeaters: 864.

Low power repeaters: 512.

Azores

(See Portugal)

Bahamas

(525-line standards, System M)
Color: NTSC System

Sets in use: 50,000

Cable television service: One system serving Freeport, Grand Bahama.

Direct broadcasting satellite: Planned.

Broadcasting Corp. of the Bahamas, P.O. Box N-1347, Centreville, Nassau. Tel. (809) 32-24623.

Personnel: Calsey W. Johnson, general manager; Louis W. A. Hanchell, deputy general manager; Edison E. Bethel, special projects manager; Patric Wakles, sales director; Gregory Lampkin, program director; Lithera Millar, production director; Marshall Orr, financial controller; Mike Smith, director, research & archives; Michael Thompson, director, engineering.

U.S. Representative: Intercontinental Services Ltd., New York.

NASSAU—ZNS-TV, Broadcasting Corp. of the Bahamas, Ch. 13 (Commercial). Transmitter 5 kw, ERP 50 kw. Started 1977.

Rates: Peak hour, 1,000; 30 sec., 69.50 (Bahamian dollars).

Transmitters: One.

Bahrain

(625-line standards, System B)
Color: PAL System

Sets in use: 50,000 black & white; 175,000 color

Programs: 2.

Bahrain Television, Ministry of Information, P.O. Box 1075, Manama, Bahrain, Arabian Gulf.

Personnel: Dr. Hala Al-Umran, asst. under-secretary for radio & TV; Gahtan Al Gahtani, head of production; Fowzia Zainal, superintendent of programs.

ISA TOWN—Ch. E-4. Transmitter 25 kw.

ISA TOWN—Ch. E-55. Transmitter 55 kw.

Hours of operation: 16:00-24:30.

Rates: Peak 60 sec., 260; 45 sec., 225; 30 sec., 185; 20 sec., 150 (Bahrain dinars).

Transmitters: 2.

Satellite earth stations: Transmit/receive in operation.

Bangladesh

(625-line standards, System B)
Color: PAL System

Sets in use: 349,091 black & white; 89,630 color

Networks: One.

Direct broadcasting satellite: Planned.

National Broadcasting Authority of Bangladesh, NBAB, NBA House, Shahbag Ave, Dhaka-2, Bangladesh. Tel. 502150, 400131. Telex: 65624. Cable: Broadcasts Dhaka.

Personnel: Saiful Bari, chairman.

Bangladesh Television, BTV, Television Bhaban, Rampura, Dhaka-17, Bangladesh. Tel. 400131-9. Telex: 65624 BTV BJ DHAKA. Cable: BATEEVEE Dhaka.

Personnel: Saiful Bari, chairman; Mustafa Monwar, deputy director general, programs; Nurul Islam, deputy director general, news; S. M. Nousher Ali, chief engineer; S. D. Khan, chief engineer, planning & development; M. A. Wahed, chief engineer, operations & maintenance; Fakhruzzaman Chowdhury, director, administration; Qutubuddin Ahmed, director, finance; Abdullah-Al-Mamun, director, international relations, foreign programming & liaison; Anwar Hussain, director, design; Gharul Mustafa, director, photography; Esrarul Haque, director, sales; Atiqul Haque Chowdhury, director, programs; Barkat Ullah, director, development program unit; Mominul Haque, director population program sales; Nawazish Ali Khan, program executive; Anisur Rahman, Syed Lutfi Ali, Zahirul H. Islam & Abul Kalam Patwary, senior engineers; M. A. Naser, director, news; Faruque Alamgir, chief news editor.

DHAKA—Ch. E-9. Transmitter 50 kw, ERP 60 kw. Ch. E-6. Originates programs. TV tape recording facilities. Started Dec. 25, 1964.

Personnel: Mustafizur Rahman, general manager; Badrunnessa Abdullah, Musa Ahmed, Zia Anshari, Kazi Abu Zafar Hassan Md. Siddiqui & Kazi Kyum, program managers; Abdul Quadir & Fazlul Huq, Motiur Rahman, Saifullah & Mohidul Huq Chowdhury, engineering managers; Keramat Mowla, chief designer; Syed Mahmood Ahmed, chief cameraman.

CHTTAGONG—Ch. E-5. Transmitter 15 kw.

KHULNA—Ch. E-11. Transmitter 90 kw.

MYMENSINGH—Ch. E-12. Transmitter 398 kw.

NOAKHALI—Ch. E-12. Transmitter 398 kw.

NATORE—Ch. E-8. Transmitter 90 kw.

RANGPUR—Ch. E-6. Transmitter 360 kw.

SYLHET—Ch. E-7. Transmitter 136 kw.

Hours of operation: Ch. 9, 17:00-23:45, daily; 13:00-23:45, Fri.

Rates: Peak 3 min., 1615; 30 sec., 318 (U.S. dollars).

Transmitters: 9.

Repeaters: One.

Low power repeaters: One.

Satellite earth stations: Transmit/receive, 2 in operation; receive only, 2 in operation.

Barbados

(525-line standards, System M)
Color: NTSC System

Sets in use: 45,000 black & white; 15,000 color

Networks: One.

CBC-TV, Caribbean Broadcasting Corp., P.O. Box 900, Bridgetown, Barbados, W.I. Tel. 809-429-2041; 809-436-6637. Telex: 2560 CABROCO WB. Cable: CABROCO.

Personnel: Dr. Chamberlain Hope, chairman of the board; Sam Tait, general manager; Tony Cummings, deputy general manager, broadcast services; Owen Cumberbatch, program manager, TV; Zelda Gibson, deputy general manager, TV; Glyne Husbands, chief engineer.

BRIDGETOWN—Ch. 9 (V-187.25, S-191.75). Transmitter 10 kw, ERP 90 kw. Ch. 14 (V-471.25, S-475.75). Transmitter 100, ERP 1 kw. Ch. 18 (V-495.25, S-499.75). Transmitter 100, ERP 1 kw. Ch. 22 (V-519.25, S-523.75). Transmitter 100, ERP 1 kw. TV tape recording facilities. Started Dec. 1964. **Notes:** Ch. 14, Ch. 18 & Ch. 22 are scrambled pay services carrying CNN, ESPN & movies.

Hours of operation: 11 hours weekdays; 15.5 hours Sat.; 15 hours Sun.

Rates: Peak hour, 3,892; peak 30 sec., 497 (Barbados dollars).

Transmitters: 4.

Satellite earth stations: Receive only, 2 in operation.

Belgium

(625-line standards, Systems B & H)
Color: PAL System

Sets in use: 422,149 black & white; 2,852,087 color

Programs: 4; 2 commercial, 2 non-commercial.

Cable television service: 50 systems serving 3,180,000 subscribers.

Radio-Television Belge de la Communauté Culturelle Française RTBF, Cite de la R.T.B.F., Boulevard August Reyers 52, B-1040, Brussels. Tel. 737.21.11. Telex: 21437. Fax: 7361426.

Personnel: Robert Stephane, administrator general; Georges Leonard, acting director, general affairs; Pierre DeVos, director, information; Alain Dehon, chief engineer; Raymond Hauseux, chief engineer, equipment; Philippe Dasnoy, director, radio; Georges Konen, director, TV.

Broadcasting in French language.

Rates: Peak 30 sec., 260,000 (Belgian francs).

Transmitters: 10.

Low power stations: 9.

Belgische Radio en Televisie, BRT, Omroepcentrum, A. Reyerslaan 52, 1040, Brussels. Tel. 737.31.11.

Personnel: Cas Goossens, administrator general; Michel Geuillig, director general, technical services; Hubert Hermans, director general, TV; Piet van Roe, director general, radio; Josef Coolsaet, director, international relations.

Broadcasting in Dutch language.

Hours of operation: 15:30-23:00, weekdays; 10:00-23:00, Sun.

Transmitters: 9.

Repeaters: 3.

Satellite earth stations: 2 in operation.

Belize

Sets in use: 12,000
BELIZE CITY—Receives U.S. TV signals from satellites.
Transmitters: 2.

Benin

(625-line standards, System K)
Color: SECAM System

Sets in use: 30,000 black & white; 45,000 color

Office de Radiodiffusion et de Television du Benin, B.P. 366, Cotonou. Tel. 312041/301096/301417/300628/301716/300065.

Personnel: Nicolas Benon, director general, ORTB; Sebastian Agbota, deputy director general; Adam Tessi Boni, financial & administrative director; Michele Badarou, director, TV; Didier Falade, chief, central programming services, TV; Marcellin Ilougbade, chief, technical services, TV.

COTONOU—Ch. 4. ERP 10 kw.

PARAKOU—Ch. 6. ERP 10 kw.

Rates: Peak hour, 1,500; 30 sec., 750 (U.S. dollars).

Transmitters: 2.

International TV Directory

Low power repeaters: One.
Satellite earth station: Transmit/receive.

Bermuda

(525-line standards, System M)
Color: NTSC System

Sets in use: 2,000 black & white; 56,000 color

Networks: 2 commercial.

Cable television service: One system serving 10,000 subscribers (5/25/90). Started June 1989.

Bermuda Broadcasting Co. Ltd., No. 4 Fort Hill Road, Prospect, Devonshire DV-02. Mailing address: P.O. Box HM 452, Hamilton, HM BX, Bermuda. Tel. 809-295-2828. Fax: 809-295-4282; 809-292-5704 (newsroom).

Personnel: Malcolm R. Fletcher, general manager; Mark Kaufmann, marketing manager; Delano Ingham, operations manager; Ulrick Richardson, news manager; Brian Finnerty, program manager; Shirley Edness, traffic supervisor; Leola Stovell, sales supervisor.

U.S. Representative: Intercontinental Services Ltd., New York.

U.K. Representative: Airtime International, London.

PROSPECT, DEVONSHIRE—Ch. 9. Transmitter 2.5 kw, ERP 28 kw; stereo. TV tape recording facilities. Started Jan. 1958 on Ch. 10. Programming affiliate: CBS. Ch. 7. Transmitter 2.5 kw, ERP 28 kw; stereo. Programming affiliate: ABC.

Hours of operation: Ch. 9, 24 hours, Monday-Thursday; 7 a.m.-1:30 a.m., Friday; 9 a.m.-12:05 a.m., Saturday; 8 a.m.-12:15 a.m., Sunday. Ch. 7, 24 hours, daily.

Rates: Ch. 7 & 9, Peak hour, 1,090; 30 min., 590; 15 min., 360; 60 sec., 240; 30 sec., 120 (Bermuda dollars).

Transmitters: 2.

Satellite earth stations: Receive only, 6 in operation.

Bolivia

(525-line standards, System N)
Color: NTSC System M

Sets in use: 1,200,000 black & white; 600,000 color

Direct broadcasting satellite: Planned.

TV Boliviana, Empresa Nacional de Television Boliviana, Casilla 900, La Paz, Bolivia.

Personnel: Julio Barragan Calvimontes, director general; Gaston Prudencio B., director, administration; Carlos Soria Galvarro, director, programming & production; Jose Luis Fernandez, chief technical director; Pastor Gernio, technical director.
LA PAZ—Ch. 7. ERP 2 kw.

Sistema Integrado de Television Universitaria, Av. 6 de Agosto, Box 21982, La Paz 359298. Tel. 361183.

Personnel: Carlos Soria Galvarro, director general; Ivan Rodrigo Mendizabal, production manager; Boris Rodriguez, technical manager; Alberto Valencia, technical consultant.

COBIZA—Ch. 5. ERP 100 w.

COCHABAMBA—Ch. 11. ERP 1 kw.

LA PAZ—Ch. 13. ERP 2 kw. Started Dec. 24, 1980. TV tape recording facilities.

ORURO—Ch. 13. ERP 100 w. (dark)

POTOSI—Ch. 9. ERP 100 w.

SANTA CRUZ—Ch. 11. ERP 10 kw.

SUCRE—Ch. 12. ERP 100 w.

TARUA—Ch. 8. ERP 1 kw.

TRINIDAD—Ch. 10. ERP 100 w.

Hours of operation: 16:00-23:30 daily.

Rates: Peak hour, 500; 30 sec., 22.50 (U.S. dollars).

Transmitters: 7.

Low power repeaters: 2.

Satellite earth stations: Transmit/receive.

Bophuthatswana

Color: PAL System

Sets in use: 40,000 black & white; 55,000 color

Networks: One.

Direct broadcasting satellite: Transmit/receive. Started June 1989.

Bophuthatswana Broadcast TV, Private Bag X2150, Mmabatho 8681. Tel.: (01401) 289111. Telex: 3017 BP; 3156 BP. Fax: (01401) 26009. Started Dec. 1983.

Personnel: Jonathan Procter, director general; Richard R. Minton, director, TV; Richard S. Magau, head of programming; D. G. Stewart, technical director; Gabriel Majatladi, head of educational TV; Regina Nkaletse, public relations.

Transmitters: Brxton, Ch. 37; Ganyesa, Ch. 42; Itsoeng, Ch. 59; Kameeldrift, Ch. 36; Kuruman, Ch. 56; Mabopane, Ch. 44; Madibogo, Ch. 55; Makadima, Ch. 55; Mmabatho, Ch. 24; Moreletse, Ch. 26; Motswedi, Ch. 45; Pilanesburg, Ch. 57; Taung, Ch. 39; Thabanchu, Ch. 67.

Hours of operation: 45-48 per week.

Rates: Peak hour, 1,200; 30 sec., 300 (U.S. dollars).

Transmitters: 14.

Satellite earth stations: Receive only.

Brazil

(525-line standards, System M)
Color: PAL System

Sets in use: 14,000,000 black & white; 30,000,000 color

Networks: 5; 4 commercial, one non-commercial educational.

Rede Bandelrantes/TV Bandelrantes, Rua Radiantes, 13, 05699, P.O. Box 372, Sao Paulo, SP. Tel. 842-3011. Telex: 56375 RTBA BR. 81680 RTBA BR. 53306 RTBA BR. Fax: 842-3067.

Personnel: Joao Jorge Saad, president; Joao Carlos Saad, vice president; Jose Roberto Maluf, international director; Miguel Cipolla, superintendent of engineering; Ricardo Saad, superintendent of administration; Rubens Furtado, superintendent of programming; Sergio Armando Cruz Marcondes, network director.

All stations commercial except Govt. owned outlets.

Full power stations: Acailandia, MA, Ch. 5; Agua Boa, MT, Ch. 6; Alta Floresta, MT, Ch. 7; Araxa, MG, Ch. 10; Bacabal, MA, Ch. 5; Barra do Bugres, MT, Ch. 11; Barra Mansa, RJ, Ch. 8; Belem, PA, Ch. 10; Belo Horizonte, MG, Ch. 7; Blumenau, SC, Ch. 7; Boa Vista, RR, Ch. 8; Brasilia, AC, Ch. 7; Brasilia, DF, Ch. 4; Campina Grande, PB, Ch. 5; Campo Grande, MS, Ch. 13; Caruaru, PE, Ch. 12; Cascavel, PR, Ch. 6; Chapeco, SC, Ch. 3; Criciuma, SC, Ch. 9; Cruzeiro do Sul, AC, Ch. 12; Cuiaba, MT, Ch. 8; Curitiba, PR, Ch. 2; Dourados, MS, Ch. 5; Florianopolis, SC, Ch. 6; Fortaleza, CE, Ch. 12; Foz do Iguaçu, PR, Ch. 10; Goiania, GO, Ch. 13; Imperatriz, MA, Ch. 4; Itaituba, PA, Ch. 6; Itajai, SC, Ch. 10; Ituiutaba, MG, Ch. 12; Joao Pessoa, PB, Ch. 13; Joinville, SC, Ch. 8; Lages, SC, Ch. 7; Londrina, PR, Ch. 13; Macapa, AP, Ch. 4; Manaus, AM, Ch. 13; Maraba, PA, Ch.

10; Mirassol d'Oeste, MT, Ch. 9; Natal, RN, Ch. 3; Paragominas, PA, Ch. 3; Ponta Grossa, PR, Ch. 7; Pres. Prudente, SP, Ch. 10; Porto Alegre, RS, Ch. 10; Porto Velho, RO, Ch. 13; Pouyes e Lacerda, MT, Ch. 13; Recife, PE, Ch. 9; Rio Branco, AC, Ch. 13; Rio De Janeiro, RJ, Ch. 7; Salvador, BA, Ch. 7; Santarem, PA, Ch. 12; Sao Luiz, MA, Ch. 6; Sao Paulo, SP, Ch. 13; Sinop, MT, Ch. 5; Taubate, SP, Ch. 6; Teresina, PI, Ch. 5; Tucuman, PA, Ch. 6; Tucurui, PA, Ch. 6; Uberaba, MG, Ch. 13; Uberlandia, MG, Ch. 10; Vitoria, ES, Ch. 10; Volta Redonda, RJ, Ch. 5; Xapuri, AC, Ch. 10.

Low power repeaters: 738.

Satellite earth stations: Transmit/receive, 2 in operation; receive only, 32 in operation.

Rede Globo/TV Globo, Rua Lopes Quintas, 303, Jardim Botânico, Rio de Janeiro, RJ. Tel. 294-7732. Telex: 22795 TVGB BR. 31616. TVGB BR. 31775 TVGB BR. 23131 TVGB BR. Fax: 294-2042.

Personnel: Roberto Marinho, president; Roberto Irineu Marinho, executive vice president; J. B. de Oliveira Sobrinho, vice president, operations; Octavio Florisbal, commercial director; Marluce Dias da Silva, administration executive; Luiz Eduardo Borgerth, international director.

BAURU—Ch. 2. Transmitter 6 kw.

BELO HORIZONTE—Ch. 12. Transmitter 17 kw.

BRASILIA—Ch. 10. Transmitter 10 kw.

CAMPINAS—Ch. 12. Transmitter 5 kw.

CURITIBA—Ch. 12. Transmitter 60 kw.

FOZ DO IGUAÇU—Ch. 5. Transmitter 1 kw.

JUIZ DE FORA—Ch. 5. Transmitter 2 kw.

LONDRINA—Ch. 3. Transmitter 12 kw.

MARINGA—Ch. 8. Transmitter 5 kw.

RECIFE—Ch. 13. Transmitter 30 kw.

RESENDE—Ch. 13. Transmitter 1 kw.

RIBEIRAO PRETO—Ch. 7. Transmitter 5 kw.

RIO DE JANEIRO—Ch. 4. Transmitter 50 kw.

SAO CARLOS—Ch. 6. Transmitter 0.7 kw.

SAO JOSE CAMPOS—Ch. 17. Transmitter 10 kw.

S. J. RIO PRETO—Ch. 2. Transmitter 2 kw.

SAO PAULO—Ch. 5. Transmitter 40 kw.

VARGINHA—Ch. 5. Transmitter 1 kw.

Transmitters: 20.

Rede Record/TV Record, Avenida Miruna 713, Indianapolis, Sao Paulo, SP. Tel. 542-9000; Telex: 22245.

Personnel: Paulo Machado de Carvalho, president; Paulo Machado de Carvalho Filho, executive director; Alfredo Machado de Carvalho, international director.

Rede Manchete/TV Manchete, Rua do Russel 766, Gloria, Rio de Janeiro, RJ. Tel. 265-2012; Telex: 21525 BLOC BR.

Personnel: Adolpho Bloch, president; Expedito Grossi, director general; Pedro Jack Kapeller, international director.

Rede SBT/TVS (Sistema Brasileiro De Televisao), Rua Dona Santa Veloso, 575 Vila Guilherme, Sao Paulo, SP. Tel. 292-2779; Telex: 37893 SBTV BR. 63086 SBTV BR.

Personnel: Guilherme Stolar, president; Jose Eduardo Marcondes, international director.

Transmitters: 198 (179 commercial, 19 educational).

Low power repeaters: 6,181.

Satellite earth stations: Transmit/receive, 5 in operation; receive only, 154 in operation.

British Virgin Islands

(525-line standards, System M)
Color: NTSC System

Sets in use: 1,300

Networks: One.

Television West Indies Ltd., P.O. Box 34, Broadcast Peak, Chawell, Tortola, BVI. Tel. 809-409-4332.

Transmitters: One.

Note: Current information not available.

Brunei Darussalam

(625-line standards, System B)
Color: PAL System

Sets in use: 67,000 color

Networks: One.

Department of Radio Television Brunei, Bandar Seri Begawan, Brunei Darussalam. Tel. 02-243111. Telex: BRUNIBU 2311/2.

Personnel: Hj. Alidin Hj. Othman, director; Sapawi Bohassan, deputy director; Zainal Tinggal, chief news editor; Hj. Md Yusof Hj. Abd Rahman, superintendent engineer; Pg. Ismail Pg. Mohamed, head of programs.

ANDULAU—Ch. E-8 (V-196.25, A-201.75). Transmitter 20 kw, ERP 270 kw. Started Sept. 1976.

BANDAR SERI BEGAWAN—Ch. E-5 (V-175.25, A-180.75). Transmitter 10 kw, ERP 135 kw. TV tape recording facilities. Started July 9, 1975.

Hours of operation: 4:00 p.m.-11:45 p.m., Mon.-Thur. & Sat.; 12:00 p.m.-11:45 p.m., Fri.; 9:00 a.m.-11:45 p.m., Sun. & holidays.

Rates: Peak hour, 2,615; peak 30 sec., 540 (Brunei dollars).

Transmitters: 4.

Satellite earth stations: One transmitting, one receiving.

Bulgaria

(625-line standards, Systems D & K)
Color: SECAM System

Sets in use: 1,650,000 black & white; 250,000 color

Programs: 2.

Bulgarska Televisia, San Stefano 29, Sofia 4. Tel. 243-481. Telex: RBG 22581.

Personnel: Ivan Slavkov, director general; Kiril Vasilev, deputy director general, technical department; Atanas Taskov, sales manager & film buyer; Ivan Kovachev & Petko Vasilev, chief engineers; Ivan Vargov, head of international relations.

SOFIA—Ch. R-7. ERP 50 kw. TV tape recording facilities. Started Nov. 7, 1959.

Hours of operation: First channel, 8 hrs. daily; 2nd channel, 7 hrs. daily.

Transmitters: One.

Repeaters: 12.

Low power repeaters: 221.

Burkina Faso

(625-line standards, System D)
Color: SECAM System

Sets in use: 7,700

Cable television service: One system serving more than 700 subscribers.

Radio-diffusion Television Voltaïque, Ministry of Information, P.O. Box 511, Ouagadougou. Tel. 22-14, 22-15, 22-16.
Personnel: Paul Ismael Ouadraogo, director, radio & TV; Jean Modeste Ouadraogo, technical director; Konate Karim, head of programs; Kida Tapsoba, head of information; Joachim Zongo, head of rural radio; Sanogoh Odette, head of Voltavision.
OUGADOUGOU—Ch. R-4. Transmitter 50-w, ERP 750-w. Started Aug. 1963. Ceased operation Jan. 1966. Later resumed service.

Hours of operation: 3 hours, 4 days a week.
Transmitters: One.
Note: Current information not available.

Burma

(See Union of Myanmar)

Burundi

(625-line standards, System K)
 Color: SECAM System

Sets in use: N.A.
Networks: One.
Direct broadcasting satellite: Planned.

Television Nationale du Burundi, B.P. 1900, Bujumbura, Burundi.

Personnel: Donatien Nahimana, director general; Marc Nkuzimana, director, TV; Laurent Naikumwami, technical director, radio & TV; Leonidas Hakizimana, chief, production services; Edouard Haminyamunga, chief, transmitters; Lucien Rukavya, chief, program service; Athanasie Nhyanogeya, chief, news service.

BUJUMBURA—Ch. K-25. ERP 500 w.
MANGA—Ch. K-9. ERP 10 kw.
Rates (peak): Hour, 60,000; 30 sec., 3,000 (Burundi francs).
Transmitters: 2.
Satellite earth stations: Receive only, one in operation.

Cambodia

(See Kampuchea)

Cameroon

(625-line standards, System B)
 Color: PAL System

Sets in use: 70,000 black & white; 400,000 color
Networks: One, government.
Direct broadcasting satellite: Planned.

Cameroon Radio-Television Corp., P.O. Box 1634, Yaounde, Cameroon.

Personnel: Gervais Mendouze, general manager; Emmanuel Nguimba Nloutsiri, deputy general manager; Biyiti Bi Essam, director, information; Saa Israel, director, programs; Achu Samba Francis, technical director.

YAOUNDE MBANKOLO—Ch. 5. ERP 51.8 kw.
Rates: Peak 60 sec., 720,000; 30 sec., 520,000 (CFA francs).
Transmitters: 26.
Repeaters: 2.
Low power repeaters: 4.
Satellite earth stations: Transmit/receive, 2 in operation.

Canada

(525-line standards, System M)
 Color: NTSC System
 (For stations, see Canadian Station Directory)

Sets in use: 2,770,000 black & white; 9,110,000 color
Cable television service: 1,775 systems in operation.

Canary Islands

(See Spain)

Central African Republic

(625-line standards, System K)
 Color: SECAM System

Sets in use: 5,500 black & white; 1,500 color
Networks: One.

Radio-diffusion-Television Centrafricaine, B.P. 940, Bangui, Central African Republic. Started Feb. 1974.

Personnel: Joaquim Da Silva Nzengue, Minister of Communications; Hubert Mary Djarny, secretary general; Patrice Yanzenga, director general, TV.
Rates: Peak 30 sec., 1400 (French francs).
Transmitters: One.
Low power repeaters: 2.
Satellite earth stations: Receive only.

Chad

Color: SECAM System

Sets in use: N.A.
Radio-diffusion-Television Nationale Tchadienne, B.P. 892, Ndjamena, Tchad. Tel. 2273.
Transmitters: One.
Note: No additional or current information available.

Chile

(525-line standards, System M)
 Color: NTSC System

Sets in use: 2,300,000 black & white; 2,500,000 color
Networks: 6.
Cable television service: One system in operation serving 5000 subscribers. Started July 1989.

TV Chile, Television Nacional de Chile, Belavista 0990, Casilla Postal 16.104, Correo 9, Santiago, Chile. Tel. 774552. Telex: 35.20.181 TVC.

Personnel: Jorge Navarrete Martinez, director general; Bartolome Dezerega Salgado, general manager; Patricia Poltzer Kerekes, director, press; Jaime Sancho M., technical manager; Gabriela Riutort Barrenechea, commercial manager; Carlos Pirtocavies, manager, administration & finances; Angel Maulen Rios, production manager.

Rates: Peak 30 sec., 2500.
Transmitters: 44.
Repeaters: One.
Low power repeaters: 74.
Satellite earth stations: One transmitting, 41 receiving.

Corporacion de Television de la Universidad Catolica de Chile, Caupolicán 491, Concepcion. Tel. 26051.

CONCEPCION—Ch. 5 (V-75.25, A-81.75). Transmitter 5 kw, ERP 60 kw. TV tape recording facilities. Started Feb. 1973.

SANTIAGO—Ch. 7. Transmitter 4 kw, ERP 46 kw. TV tape recording facilities. Originates TV Chile programming. Started Sept. 1969.
Hours of operation: Noon-midnight, daily.
Rates: Peak 60 sec., 85; 30 sec., 54; 20 sec., 42; 10 sec., 31 (U.S. dollars).

Corporacion de Television de la Universidad Catolica de Chile, Ines Matte Urrejola 0848, Box 14,600, Santiago, Chile. Tel. 251 4000. Telex: 440182 TRECE CZ.

Personnel: Eleodoro Rodriguez M., executive director; Jorge Fernandez P., secretary general; Manuel Vega R., administration & financial director; Alfredo Abba M., program director; Ruby Arne Gumpertz, production director; Jorge Edwards M., sales manager; Rafael Richard M., engineering director; Herman Zamora L., transmission director; Andres Egana R., special events director.

SANTIAGO—Ch. 13 (V-211.25, A-215.75). Transmitter 25 kw, ERP 250 kw. TV tape recording facilities. Started Oct. 1958.

Hours of operation: 10:30-2:00 a.m., daily.
Rates: Peak 30 sec., 1,100,000 (Chilean pesos).
Networks: One.
Transmitters: 23.
Low Power Repeaters: 42.
Satellite earth stations: Receive only, 2 in operation.

Red de Television, Universidad de Chile, Ines Matte Urrejola 0825, Santiago. Tel. 377851. Telex: 340492 TVUCH-CK. Fax: 376675 779351.

Personnel: Jaime Lavados Montes, president; Cristian Calderon Contreras, executive vice president; Vicente Lyon Correa, programming & public affairs manager; Carlos Gonzalez Rodriguez, production manager; Rodolfo Raventos Eisssetche, commercial manager; Alejandro Olivos Cabrera, engineering manager; Hector Diaz Verdugo, finance manager; Daniel Martinez Laguna, administration manager.

CHILLAN—Ch. 10. Transmitter 100 w.
SAN ANTONIO—Ch. 8. Transmitter 10 kw.
SANTIAGO—Ch. 11 (V-187.25, A-191.75). Transmitter 18 kw, ERP 90 kw. TV tape recording facilities. Started Nov. 1960.

VALDIVIA—Ch. 10. Transmitter 1 kw.
VALPARAISO—Ch. 10. Transmitter 1 kw.
Hours of operation: 6:30 a.m.-24:00 p.m., daily.

Rates: Peak 30 sec., 1,800 (U.S. dollars).
Ch. 5, Concepcion; Ch. 13, Santiago.
Transmitters: 3.
Repeaters: 2.

China

(625-line standards, System D)
 Color: PAL System

Sets in use: 75,000,000
Networks: 3.
 All stations are owned by the Government.

Bureau of Radio & Television Industry, P.O. Box 4706, Beijing, People's Republic of China. Tel. 484031.

Personnel: Han Zhi-Chuan, senior engineer & deputy director; Sun Feng, vice director; Yu Zicai, division of foreign affairs.

China Central Television (CCTV), 2 Fuxingmenwai St., Beijing, China.

Personnel: Wang Feng, director.
Transmitters: 202.
Repeaters: 2,050.

Republic of China

(Taiwan Province)
 (525-line standards, System M)
 Color: NTSC System

Sets in use: 860,000 black & white; 5,800,000 color
Networks: 4; 3 commercial, one non-commercial.

BET 21, Taiwan Television Enterprise Ltd., No. 10, Pa Te Road, Sec. 3, Taipei. Tel. 7711515. Telex: 25714. Fax: 02-741-3626.

Personnel: Chen Chun Kuan, chairman; Walter C. H. Wang, president; Hsiang-Chuan Hsiung, executive vice president; Shen-Wan Lee, vice president; Wen Lung-Liu, vice president; To-Hui Yang, manager, engineering department; T. F. Fan, manager, business department; Nancy Hu, film buyer; Victor S. T. Chang, manager, sports department; Jason Liao, manager, news department; Sheng Chu-Yu, manager, program department; Yuan-Yuan Hsu, manager, personnel department.

CHU-TZU SHAN—Ch. 7. Transmitter 20 kw, ERP 282/95/95 kw.

TA-SUNG-CHIA—Ch. 12. ERP 162/136/6.5 kw.

CHUNG-LIAO—Ch. 7. ERP 136/165/5.5 kw.

HWA-LIEN—Ch. 7. ERP 12/36 kw.

SU-AO—Ch. 10. ERP 4.0/0.45 kw.

TAI-TUNG—Ch. 10. ERP 1.9 kw. TV tape recording facilities. Started Oct. 1962.

Hours of operation: 05:59-08:30, 11:14-16:10 & 17:30-24:40, Mon.-Fri.; 05:59-25:45, Sat.; 07:30-24:10, Sun.

Rates: Spot 30 sec., 72,000; 10 sec., 24,000 (New Taiwan dollars).
Transmitters: 6.
Repeaters: 17.
Low power repeaters: 15.
Satellite earth stations: Transmit/receive, one in operation; receive only, one in operation.

BEF 21, China Television Company, 53 Ren-Ai Rd., Sec. 3, Taipei, Taiwan. Tel. 751-1247. Telex: 25080.

Personnel: Tsu Sung-Chiu, chairman; H. P. Chung, president; Ling Shang-Shaung & Kao Shu, vice presidents; Chang Chung-Lun, manager, news department; S. K. Wang, manager, program department; Rex Liu, chief film buyer; Chun-Kang Tsai, manager, engineering department; I. P. Pan, manager, sales department.

TAIPEI—Ch. 9. Transmitter 10 kw, ERP 139/35 kw (bi-directional). Started Oct. 1969.

Hours of operation: 12:00-13:10 & 18:00-23:15, Mon.-Fri.; 12:00-24:00, Sat.; 11:00-23:10, Sun.

Rates: Spot 10 sec., 20,000. Program 5 min., 100,000 (New Taiwan dollars).
Repeaters: 3.
Low power repeaters: 3.

Chinese Television System, No. 100, Kuang Fu South Road, Taipei, Taiwan 10522. Tel. 7510321.

Personnel: Yee Chien-chiu, chairman; Wu Shih-shung, president; Chen Tzu-yao, vice president; Chao Yi, manager, news department; Y. H. Chang, manager, program department; S. T. Chang, manager, education department; James Fa-yu Liu, manager, engineering department; Joal K. H. Chen, manager, sales department; James Jiang, chief, film division; Terry Lee, chief, public relations; Wei Tsao-ming, secretary general; Cheng Hsu-ming, planning department; Wang Yi-tao, personnel department.

International TV Directory

CHU-TZU SHAN—Ch. 11. ERP 706 kw; Ch. 35. ERP 1702 kw.

CHUNG-LIAO—Ch. 11. ERP 165 kw; Ch. 34. ERP 1383 kw.

FENG-MING—Ch. 8. ERP 292 kw; Ch. 36. ERP 1383 kw.

HUO-YEN SHAN—Ch. 33. ERP 283 kw.

HWA-LIEN—Ch. 11. ERP 18 kw; Ch. 35. ERP 316 kw.

I-LAN—Ch. 8. ERP 24.5 kw; Ch. 33. ERP 316 kw.

TAI-OUNG—Ch. 8. ERP 9.5 kw; Ch. 33. ERP 316 kw.

TAIPEI—Ch. 5. ERP 387/25 kw; Ch. 11. Transmitter 30 kw, ERP 216/21 kw (tri-directional).

Began Operation: VHF Stations: Oct. 1971; UHF Stations: June 1983.

Hours of operation: 5:40-9:10, 11:30-24:30, Mon.-Tues.; 5:40-10:00, 11:30-24:30, Wed.; 5:40-9:30, 11:30-24:30, Thurs.; 5:40-10:00, 11:30-1:00, Fri.; 5:40-1:25, Sat.; 5:40-24:40, Sun.

Rates: Peak 10 min., 1,980,000; 30 sec., 99,000 (New Taiwan dollars).

Programs: 2.

Transmitters: 19.

Repeaters: 9.

Colombia

(525-line standards, System M)
Color: NTSC System

Sets in use: 2,500,000 black & white; 500,000 color

Networks: 2 commercial, one educational.

Instituto Nacional de Radio y Televisión Invasión, Centro Administrativo Nacional, Via Eldorado, Bogotá. Tel. 2698700. Studios: Calle 24, No. 5-64. Tel. 414 068 & 438 244. Telex: 44311.

Personnel: Fernando Barrero Chaves, director general; Jaime Horta Diaz, secretary general; Alfredo Camacho Noel, deputy director, administration; Jorge Enrique Ramirez, chief, office of planning; Clara Patricia Restrepo de Toro, deputy director, education; Edmundo Vega Osorio, chief, division of commercial television; Jose Acosta, deputy technical director.

All programs originate in Bogotá studios, all other stations are repeaters, all use HJRN-TV call letters. TV tape recording facilities, Bogotá studio.

Hours of operation: Network 1: 11:30-12:30, 16:30-18:30 & 21:00-05:00 (commercial); 12:30-16:30 & 18:30-21:00 (educational). Network 2: 16:00-05:00 (commercial). Network 3: 19:00-04:00 (educational).

Rates: Peak prime time 30 sec., 250,000 (Colombian pesos).

Transmitters: 36.

Low power repeaters: 64.

Satellite earth stations: One in operation.

Republic of the Congo

(625-line standards, System D)
Color: SECAM System.

Sets in use: 2,700

Radiodiffusion Television Congolaise, P.O. Box 2241-197, Brazzaville. Tel. 811676.

Personnel: Juste-Maurice Okemba, director general; Jean-Pascal Mongo-Slyhm, director, TV; Luc Molonga, technical director.

BRAZZAVILLE—Ch. 7. ERP 2 kw. Started experimental operation Aug. 1963.

Transmitters: One.

Costa Rica

(525-line standards, System M)
Color: NTSC System

Sets in use: 153,750 black & white; 400,000 color

Networks: 16; 15 commercial, one, non-commercial.

Cable Television Service: 5 systems in operation serving 14,500 subscribers.

Direct broadcasting satellite: One in operation.

Telecentro Canal 6, Corporación Costarricense de Televisión, P.O. Box 2860-1000, San Jose. Tel. 32-92-55.

Personnel: Roxie Blen Sotela, president; Mario Sotela, vice president; Claudio Reyes, exec. vice president; Franklin Chacón, general manager; Luis Guillermo Castro, assistant vice president; Mario Sotela Blen, sales manager; Ricardo Jarquin, chief engineer.

SAN JOSE—Ch. 6. Transmitter 20 kw, ERP 300 kw. All color operation. TV tape recording facilities. Started Sept. 1965.

Hours of operation: 11:00 a.m.-midnight, daily.

Rates: Peak hour, 270,000; 30 sec., 30,000 (colones).

Transmitters: 2.

Repeaters: 2.

Low power repeaters: 2.

Satellite earth stations: Transmit/receive, one in operation; receive only, 7 in operation.

Televisora de Costa Rica S.A., TI-TVCR, Sabana Oeste, P.O. Box 3876, San Jose, Costa Rica. Tel. 32-22-22. Telex: 2220 TV-TICA.

Personnel: Olga de Picado, president; Rene Picado, general manager; Hilda Zuniga, sales; Jorge Garro L., programming; Jorge Monge, production; Eduardo Navas, administrator; Alex Sanchez, chief studio engineer; Gerardo Guzman, transmission engineer.

U.S. Representative: Jack Singer Associates Inc., 49 West 87th St., New York, NY 10024.

SAN JOSE—Ch. 7. Transmitter 30 kw, ERP 360 kw. TV tape recording facilities. Started May 1960.

Hours of operation: 6:00 a.m.-1:00 p.m., daily.

Rates: Peak hour, 418,000 (colones); 30 sec., \$320 (US dollars).

Networks: One.

Transmitters: One.

Repeaters: 10.

Satellite earth stations: Receive only.

Multivisión de Costa Rica Ltda., P.O. Box 4666, 1000 San Jose. Tel. 33-44-44. Fax: 21-17-34. Telex: 3043 TELEVI.

Personnel: Arnoldo Vargas Vargas, general manager; Bernardo Vargas McCallum, sales manager; Norman Vargas McCallum, engineering manager; Luis Vargas McCallum, head of acquisitions.

SAN JOSE—Ch. 4. Transmitter 5 kw, ERP 130 kw. Started Feb. 1962. TV tape recording facilities.

SAN JOSE—Ch. 9. Transmitter 12 kw, ERP 480 kw.

Hours of operation: 9:00 a.m.-midnight, daily.

Low power repeaters: One.

Satellite earth stations: Receive only, 2 in operation.

Telestistema Nacional S.A., Canal 2, P.O. Box 2860-1000, San Jose. Tel. 31-22-22.

Personnel: Roxie Blen Sotela, president; Mario Sotela Blen, vice president; Ramon

Coll Montero, general manager; Jorge Mendez, sales manager; Ricardo Jarquin, chief engineer.

SAN JOSE—Ch. 2. Transmitter 20 kw, ERP 300 kw. TV tape recording facilities.

Hours of operation: 6:00 a.m.-midnight, daily.

Rates: Peak 30 sec., 26,000 (colones).

Transmitters: One.

Satellite earth stations: Transmit/receive, one in operation; receive only, 7 in operation.

Sistema Universitario de Televisión TITV-UCR Canal 15, Ciudad Universitaria Rodrigo Facio, San Pedro de Montes de Oca, San Jose.

Personnel: Dr. Luis Garita Bonilla, general manager; Dr. Sergio Guevara, director; Ana Teresa Alvarez, director; Ana Lucia Faerron Angel, coordinator & director of programs; Hermann Valverde Stevanovich, operations manager; Hector Moneste, technical assistant.

SAN JOSE—Ch. 15. Transmitter 100 w.

Transmitters: One.

Satellite earth stations: Receive only, one in operation.

Cuba

(525-line standards, System M)
Color: NTSC System

Sets in use: 1,130,000

Networks: 2

Cuban Institute of Radio & Television, CMQ-TV, Ch. 6, 23 No. 258, Radiocentro, La Habana, Havana. Attention: Herrera.

BABINEY—Ch. 6. 1 kw, ERP 6 kw.

BARACOA—Ch. 7. 1 kw, ERP 12 kw.

BARTOLOME MASO—Ch. 10. 1 kw, ERP 53.7 kw.

CAJALBANA—Ch. 3. 1 kw, ERP 7.9 kw.

CAMAGUEY—Ch. 6. 10 kw, ERP 56 kw.

CHIVIRICO—Ch. 10. 1 kw, ERP 56.2 kw.

CIEGO de AVILA—Ch. 8. 5 kw, ERP 51.2 kw.

CIENFUEGOS—Ch. 7. 0.5 kw, ERP 7.9 kw.

GUANITO—Ch. 9. 10 kw, ERP 63.1 kw.

GUANTANAMO—Ch. 11. 5 kw, ERP 79.3 kw.

GUINES—Ch. 12. 0.1 kw, ERP 0.6 kw.

HAVANA—Ch. 6. 10 kw, ERP 129 kw.

HAVANA—Ch. 8. 0.1 kw, ERP 0.4 kw.

HOLGUIN—Ch. 3. 5 kw, ERP 27.5 kw.

JACAN—Ch. 9. 10 kw, ERP 120.2 kw.

MANZANILLO—Ch. 2. 0.1 kw, ERP 0.3 kw.

MATANZAS—Ch. 7. 0.1 kw, ERP 0.602 kw.

MOA—Ch. 10. 0.3 kw, ERP 1.2 kw.

NICARO—Ch. 10. 0.3 kw, ERP 1.2 kw.

NUEVA GERONA—Ch. 8. 5 kw, ERP 100 kw.

NUEVITAS—Ch. 9. 0.5 kw, ERP 3 kw.

PIILON—Ch. 2. 0.1 kw, ERP 0.3 kw.

PUERTO BONIATO—Ch. 2. 5 kw, ERP 32.3 kw.

SALON—Ch. 7. 2 kw, ERP 31.7 kw.

SANCTI SPIRITUS—Ch. 9. 0.5 kw, ERP 1.9 kw.

SANTA CLARA—Ch. 3. 10 kw, ERP 60.3 kw.

TRINIDAD—Ch. 10. 0.1 kw, ERP 0.6 kw.

VICTORIA de las TUNAS—Ch. 11. 0.5 kw, ERP 2 kw.

YAGUAJAY—Ch. 10. 0.5 kw, ERP 2.5 kw.

Tele-Rebeldes, Cadenas Nacionales de Televisión, Mazon No. 52, Vedado, La Habana.

BABINEY—Ch. 2. 1 kw, ERP 7.9 kw.

BARACOA—Ch. 9. 1 kw, ERP 12 kw.

BARTOLOME MASO—Ch. 12. 1 kw, ERP 53.7 kw.

CAJALBANA—Ch. 5. 1 kw, ERP 7.9 kw.

CAMAGUEY—Ch. 4. 10 kw, ERP 52.8 kw.

CHIVIRICO—Ch. 12. 1 kw, ERP 56.2 kw.

CIEGO de AVILA—Ch. 12. 1 kw, ERP 56 kw.

CIENFUEGOS—Ch. 11. 0.5 kw, ERP 7.9 kw.

GUANITO—Ch. 13. 10 kw, ERP 63.1 kw.

GUANTANAMO—Ch. 13. 5 kw, ERP 79.3 kw.

GUINES—Ch. 10. 0.1 kw, ERP 0.6 kw.

HAVANA—Ch. 2. 10 kw, ERP 132 kw.

HAVANA—Ch. 10. 0.1 kw, ERP 0.4 kw.

HOLGUIN—Ch. 8. 5 kw, ERP 27.5 kw.

JACAN—Ch. 13. 10 kw, ERP 120.2 kw.

MANZANILLO—Ch. 5. 0.1 kw, ERP 0.3 kw.

MATANZAS—Ch. 11. 0.1 kw, ERP 0.602 kw.

MOA—Ch. 12. 0.3 kw, ERP 1.2 kw.

NICARO—Ch. 12. 0.3 kw, ERP 1.2 kw.

NUEVA GERONA—Ch. 10. 5 kw, ERP 100 kw.

NUEVITAS—Ch. 12. 0.5 kw, ERP 3 kw.

PIILON—Ch. 5. 0.1 kw, ERP 0.3 kw.

PUERTO BONIATO—Ch. 5. 5 kw, ERP 77.5 kw.

SALON—Ch. 11. 2 kw, ERP 31.7 kw.

SANCTI SPIRITUS—Ch. 11. 0.5 kw, ERP 1.9 kw.

SANTA CLARA—Ch. 5. 10 kw, ERP 60.3 kw.

TRINIDAD—Ch. 13. 0.1 kw, ERP 0.6 kw.

VICTORIA de las TUNAS—Ch. 13. 0.5 kw, ERP 2 kw.

YAGUAJAY—Ch. 13. 0.5 kw, ERP 2.5 kw.

Transmitters: 65.

Curacao

(See Netherlands Antilles)

Cyprus

(625-line standards, Systems B & G)
Color: SECAM System

Sets in use: 89,750 black & white; 80,000 color

Networks: One.

Cyprus Broadcasting Corp., P.O. Box 4824, Nicosia, Cyprus. Tel. 422231. Telex: 2333. Fax: 314050. All stations carry the same programming. TV tape recording facilities at Nicosia studios.

Personnel: Demetrios Kyprianou, director general; Charilaos Papadopoulos, director, programs; Odysseas C. Angelides, director, technical services; George Potamites, director, administration & finance; Michael Stylianou, chief accountant; C. Karageorgis, head of radio programs; Panos Ioannides, head of TV programs; Costas Savva, head of resources; Andreas Michaelides, head of transmitters; Chrysanthos Hjoannou, head of studios; Michael Rouvim, head of commercial division; P. Soteriades, internal auditor.

Hours of operation: General programming (winter) 17:00-23:00, weekdays; 17:00-24:00, Sat.; (summer) 18:00-23:30, weekdays; 18:00-01:00, Sat.

Rates: Peak 30 sec., 406 (specified break within program); 60 sec., 482; 30 sec., 305; 15 sec., 201 (before news bulletin) (Cyprian pounds).

MOUNT OLYMPUS—Ch. E-6 (V-182.25, A-187.75). Transmitter 20 kw, ERP 200 kw. Started on experimental basis Dec. 1964, official operation began 1966.

SINA OROS—Ch. E-8 (V-196.25, A-201.75). Transmitter 10 kw, ERP 40 kw. Started on experimental basis Dec. 1964, official operation began 1966. Currently operated by Turkish armed forces; captured during invasion of Cyprus.

Transmitters: One.

Repeaters: 8.

Satellite earth stations: Transmit/receive, one in operation; receive only, one in operation.

Czechoslovakia

(625-line standards, Systems D & K)
Color: SECAM II System

Sets in use: 5,668,132
Programs: 3.
Cable television service: 6 systems in operation serving 15,000 subscribers.
Direct broadcasting satellite: Planned, estimated 1993.

Ceskoslovenska Televize, Jindriska 16, P.O. Box 883, 111 50 Prague 1. Telex: 12 18 00 TV PG C. Tel. 2136.

Personnel: Jiri Kanturek, director general, Czechoslovak TV; Roman Kalisky, director, Slovak TV.

BRATISLAVA—Mlynska Dolina, Box 2, 845 45.

BRNO—Street kpt Jarose 3, Box 373, 658 88.

KOSICE—Rampova 5-7, 043 07.

OSTRAVA—Dr. Smerala 8, Box 220 729 20.

PRAGUE—Jindriska 16, Box 883, 111 50. Rates: 60 sec., 3800 (U.S. dollars).

Transmitters: 95.
Repeaters: 23.
Low power repeaters: 1,496.

Satellite earth stations: Transmit/receive, one in operation; receive only, 9 in operation.

Denmark

(625-line standards, Systems B & G)
Color: PAL System

Sets in use: 300,000 black & white; 2,400,000 color
Programs: One commercial, one non-commercial.

Cable television service: 3 systems in operation serving 400,000 subscribers.

Danmarks Radio/Danish Broadcasting. Program production: TV-byen, DK-2860 Soborg. Tel. 45-31671233. Distribution & stations: PTT Denmark, Telegade 2, DK-2630 Taastруп. Tel. 42-529111. Main studios in Copenhagen & Aarhus, where all programs originate, have TV tape recording facilities.

Personnel: Hans Jorgen Jensen, director general; Frede Houkjar, director, finance; Jorgen H. Linthoe, director, engineering; Ingolf Gabold, director, TV programs; Finn Rowold, deputy director, TV programs; Hans Jorgen Skov, director, radio programs; Knud Ebbesen, deputy director, radio programs; Bent Sorensen, head of foreign relations; Soren Jakobsen, director, personnel.

U.S. Representatives: Frank Esmann & Jorgen Poulsen, Danmarks Radio/Danish Broadcasting Corp., 3001 Q St. NW, Washington, DC 20007.

Hours of operation: 6-9 hours daily.

Transmitters: 9.
Repeaters: 2.

Low power repeaters: 22.
Satellite earth stations: Transmit/receive, one in operation.

TV 2, Rugardsvej 25, 5100 Odense C. Tel. 6591-1244, lokal 5010.

ODENSE—Ch. 22. 500 kw. Transmitters: One.

Repeaters: 16.
Low Power repeaters: One.

Djibouti

(625-line standards, System B)
Color: SECAM & PAL Systems

Sets in use: 6,000 black & white; 30,000 color
Networks: One.
Direct broadcasting satellite: Planned.

Radiodiffusion-Television de Djibouti, BP 97, Djibouti. Tel. 35 22 94/35 04 84. Telex: 5863.

Personnel: Mohamed Farah Moussa, director general; Erouart Bernard, technical advisor; Arrah Houssin, assistant director; Moussef Yahya, technical department chief; Omar Said, program chief; Christoph Farah, chief editor.

ALI SALIEH—Ch. 9. ERP 10 w.

ARTA—Ch. 5. ERP 5 kw.

DIKHL—Ch. 6. ERP 10 w.

DJIBOUTI—Ch. 7. ERP 1 kw.

RAVDA—Ch. 9. ERP 10 w.

Hours of operation: 5 hrs., daily.
Rates: Peak 30 sec. 25,000 (Djibouti francs).

Transmitters: 3.
Low Power Repeaters: 3.
Satellite earth stations: Transmit/receive, one in operation; receive only, 2 in operation.

Dominica

Martin-TV, P.O. Box 382, Roseau. Tel. 448-4107. Fax: 448-2965.

Personnel: Ron Abraham.

Dominican Republic

(525-line standards, System M)
Color: NTSC System

Sets in use: 800,000 black & white; 500,000 color

Networks: 5
Cable television service: 4 systems in operation.

HIN-TV, Rahintel, Apartado 1220 zone 7, Calle Hipolito Herrera Baez, Esquina Ave. Independencia, Santo Domingo. Tel. 533-3151. Radio HIN CxA. Tape recording facilities.

Personnel: Leonel Almonte Vazquez, president; Vinicio Lambert, chief engineer; Mirtha Hernandez de Capellan, controller; Julio C. Defillo, sales manager.

U.S. Representative: International Communications Inc.

EL MOGOTE—Ch. 7. 50 kw, ERP 316 kw.

SANTIAGO—Ch. 7. 5 kw, ERP 50 kw.

SANTO DIMINGO—Ch. 7. 50 kw, ERP 316 kw.

Hours of operation: 6:00 a.m.-2:00 a.m., daily.
Rates: Peak hour, 10,000; 30 sec., 500 (pesos).

Transmitters: 4.
Repeaters: One.

HJLB-TV, Teleantillas, Autopista Duarte, Kilometro 7 1/2, Apartado 416, Santo Domingo. Tel. 567-7751.

Personnel: German E. Ornes, president.
SANTO DOMINGO—Ch. 2. Transmitter 30 kw. Ch. 13 (Santiago de los Caballeros). Transmitter 5 kw. TV tape recording facilities.

Networks: One.
Transmitters: One.
Repeaters: One.

Satellite earth stations: Receive only, 7 in operation.

HITO-TV, Telesistema Dominicano, Calle El Vergel 88, Santo Domingo.

Personnel: Waldo Ponds Cabral, president
SANTIAGO DE LOS CABALLEROS—Ch. 9. SANTO DOMINGO—Ch. 11. SANTO DOMINGO—HJLS-TV, Tele Trese. Ch. 13. Under construction.

HISD-TV, Radio Television Dominicana, Av. Dr. Tejada Florentino No. 8, P.O. Box 969, Santo Domingo.

Personnel: R. A. Fort Bernard, general manager.

SANTO DOMINGO—Ch. 4. Transmitter 5 kw, ERP 16 kw. TV tape recording facilities. Started Aug. 1952.

SANTO DOMINGO—Ch. 5 & 12. Hours of operation: Noon-11 p.m.

Repeaters: 4.

HIMQ-TV, Colorvision, Box 30043, Calle Emilio A. Morel, Esquina Luis Perez Ens., La Fe. Tel. 566-5876/79. Telex: 3264327.

Personnel: Manuel A. Quiroz, general manager; Adriano Rodriguez, program manager.

SANTO DOMINGO—Ch. 9 & 2. Transmitter 25 kw, ERP 150 kw. Started 1969.

Hours of operation: 6:00 a.m.-1:00 a.m.
Rates: Peak hour, \$8500; 30 sec., \$450 (US dollars).

Transmitters: One.
Repeaters: 3.

Networks: 5.
Satellite earth stations: Receive only, 7 in operation.

Ecuador

(525-line standards, System M)
Color: NTSC System

Sets in use: 500,000 black & white; 200,000 color

Networks: 7.
Cable television service: 2 systems in operation serving 12,000 subscribers.

Cadena Ecuatoriana de Television C.A., Avenida de las Americas, P.O. Box 673. Tel. 397-888. Telex: 04-3530 DIEZTV ED.

Personnel: Roberto Isaias D., chairman; Louis R. Hanna, president; Jorge E. Perez P., general manager; Jorge Kronfle, sales manager; Alfredo Adam, production manager; Aldo R. Ottati, technical manager.

GUAYAQUIL—Ch. 10. Transmitter 10 kw, ERP 40 kw. TV tape recording facilities. Started May 30, 1968.

Hours of operation: 24 hrs., daily.
Rates: Peak 30 sec., 450,000 (sucres).

Networks: One.
Transmitters: 13.
Low power repeaters: 16.

Satellite earth stations: Transmit/receive, 4 in operation.

HC-TENZ, Corporacion Ecuatoriana de Television S.A., P.O. Box 10992, Guayaquil. Tel. 309444. Studios: Cerro del Carmen.

Ownership: Xavier Alvarado Roca.

Personnel: Xavier Alvarado Roca, president; Francisco Arosemena, vice president, finance; Enrique Arosemena, vice president, production; Carlos Luis Jurado, chief engineer.

GUAYAQUIL—Ch. 2. Transmitter 6 kw, ERP 50 kw. Started March 1967.

Hours of operation: 06:30-01:30, daily.
Rates: Peak 60 sec., 590,000; 30 sec., 475,000 (sucres).

Networks: 2.
Transmitters: 5.

Satellite earth stations: Receive only, 2 in operation.

Teleamazonas, Casilla 4844, Quito, Ecuador. Tel. 430-313; 430-350.

Personnel: Eduardo Granda Garces, general manager; Alfredo Escobar C., executive vice president; Patricio Avila, programming manager & chief of production; Ramon Unda, chief of operations; Layla de Rojas, administration manager; Abel Castillo, director, news department; Tony Escobar, chief engineer; Cristian Nunez, sales manager.

GUAYAQUIL—Ch. 5. Transmitter 18 kw.

QUITO—Ch. 4. Transmitter 6 kw, ERP 500 kw. Started May 1959. TV tape recording facilities.

Rates: Peak 30 sec., 311 (U.S. dollars).
Programs: One.

Transmitters: 2.
Repeaters: 4.

Low power repeaters: 20.
Satellite earth stations: Receive only, one in operation.

HCTNTV-1, Televisora Nacional Cia Ltda., Calle Bosmediano y Jose Carbo. Tel. 448-100; 445-491. Fax: 445-488.

Ownership: Ecuavisa.

Personnel: Xavier Alvarado Roca, president; Francisco Arosemena, vice president, finance; Enrique Arosemena, vice president, production; Alfonso Espinosa de Los Monteros, director, information; Patricio Jaramillo, station manager.

QUITO—Ch. 8. Transmitter 10 kw, ERP 100 kw. TV tape recording facilities. Started June 1970.

Hours of operation: 6:30 a.m.-12:30 a.m., daily.

Rates: Peak 30 sec., 263,000 (sucres).
Transmitters: One.

Low power repeaters: 14.
Satellite earth stations: Receive only, one in operation.

Egypt

(See Arab Republic of Egypt)

El Salvador

(525-line standards, System M)
Color: NTSC System

Sets in use: 1,000,000 black & white; 500,000 color

Cable television service: 2 systems in operation.

YSR-TV, Canal Des S.A., Alameda Manuel E. Araujo Km. 5, P.O. Box 720, San Salvador, El Salvador. Cable: Teledos. Tel. 23-6744.

Personnel: B. Eserski, general manager & film buyer; Roberto Henriquez Coto, technical director.

SAN SALVADOR—Ch. 2 (V-55.26, A-59.76). Transmitter 25 kw, ERP 100 kw. Started Nov. 1965. TV tape recording facilities.

Hours of operation: 17:30-05:30 (GMT).
Transmitters: One.

YSU-TV, Canal 4 TV, Carretera Panamericana y Av. Olimpica. Tel. 24-46-33.

Personnel: R. Calvo, general manager; Oscar Claros, chief engineer; Carlos Flores, director, production; Myra Nochez, sales manager.

SAN SALVADOR—Ch. 4 (V-67.25, A-71.75). Transmitter 11 kw, ERP 66 kw. Started Dec. 1958. TV tape recording facilities.

Hours of operation: 22:00-06:00 (GMT).
Transmitters: One.

International TV Directory

Satellite earth stations: Receive only, one in operation.

Dirección de Televisión Cultural Educativa, Box 4, Nueva San Salvador. Tel. 280973. Telex: 21046 TVN SAL.

Personnel: Jorge Velado, executive; Santiago Quintanilla, technical manager; Jorge Sandoval, programming manager.

NUEVA SAN SALVADOR—Ch. 8. Transmitter 5 kw, ERP 109.9 kw. Started Jan. 1973.
 NUEVA SAN SALVADOR—Ch. 10. Transmitter 5 kw, ERP 109.9 kw. TV tape recording facilities. Started Jan. 1973.

Hours of operation: 6:00-23:00.

Transmitters: 2.

Repeaters: 5.

Satellite earth stations: Receive only, one in operation.

YSWA-TV, Canal Seis S.A., Carretera A Santa Tecla, Apartado Postal 1801. Tel. 23-5122.

Personnel: Dr. Pedro Leonel Moreno Monge, general manager; Maximiliano Rodriguez, chief engineer; Roberto Flores, sales manager; Tomas Panameno, production manager.

SAN SALVADOR—Ch. 6. Transmitter 18 kw, ERP 150 kw. TV tape recording facilities.

Rates: Peak 30 sec., 435.00 (pesetas).

Transmitters: One.

Satellite earth stations: Receive only, one in operation.

Equatorial Guinea

(625-line standards, System B)

Sets in use: 500

MALABO—Ch. E-2 (Govt.). Started July 1968.

Note: No additional information available.

Ethiopia

(625-line standards, System B)

Color: PAL System

Sets in use: 200,000

Programs: One.

Ethiopian Television Service, P.O. Box 5544, Addis Ababa. Tel. 116701-05. Telex: 21429 ETV ET. Cable: ETHIOTV.

Personnel: Wolle Gurmu, general manager; Assegedetch Yiberta, head of program exchange & film buyer; Mulugeta Beyene, head of programs; Gibril Abawari, advisor & expert; Gessese Abay, chief engineer; Biniyam Abraha, head of news & current affairs; Almaz Degene, head of production.

ADDIS ABABA—Ch. 7. Transmitter 1 kw, ERP 5 kw. Started Nov. 1964.

ARBA MINCH—1 kw.

ASEB—0.5 kw.

ASMARA—1 kw.

BAHERDAR—0.4 kw.

DEBRE MARKOS—1 kw.

DESSIE—1 kw.

DIRE DAWA—0.25 kw.

GOBA—1 kw.

GONDER—0.5 kw.

HARAR—1 kw.

JIMMA—0.5 kw.

MEKELE—1 kw.

METU—0.5 kw.

NAZERATH—1 kw.

NEKEMTE—0.5 kw.

SHASHEMENE—1 kw.

Hours of operation: 4-1/2 hrs., daily, Mon.-Fri.; 6 hrs., daily, Sat. & Sun.

Rates: Peak hour, 43.00/min.; 30 sec., 30.00 (U.S. dollars).

Transmitters: 17.

Repeaters: One.

Low power repeaters: 4.

Satellite earth stations: Transmit/receive, 2 in operation; receive only, 2 in operation.

Finland

(625-line standards, Systems B & G)

Color: PAL System

Sets in use: 109,235 black & white; 1,794,261 color

Networks: 4; 1 commercial, 3 non-commercial.

Cable television service: 195 operating systems, serving 600,000 subscribers.

The Finnish Broadcasting Co. Ltd. (Oy Yleisradio Ab), Kesäkatu 2, SF-00260 Helsinki. P.O. Box 95, SF-00251, Helsinki. Tel. 441141. Telex: 12-4735. (Govt.).

Personnel: Reino Paasilinna, director general; Jouni Mykkanen, deputy director general & director, resources; Aarno Kaila, director, TV-1; Arne Wessberg, director, TV-2; Heikki Lehmusto, director, TV-3; Erkki Larikka, director, engineering; Marsa Laine, head of film service; Ulla-Kristiina Haarma, head of international relations.

HELSINKI—TV Program 1: TV-Keskus, SF-00240 Helsinki. Tel. 14801. Telex: 12-4797 (TV news); 12-1270 (program exchange); 12-1055 (purchasing & sales).

TAMPERE—TV Program 2: Tohlopinranta 31, SF-33270 Tampere. Tel. 456111. Telex: 22-176. TV tape recording facilities.

HELSINKI—TV Program 3: Ilmalantori 2, SF-00240 Helsinki.

AHTARI—Ch. 26; Ch. 39. ERP 100 kw each.

AHVENANMAA—Ch. 5. ERP 10 kw.

ESPOO—Ch. 6. ERP 180 kw; Ch. 8. ERP 60 kw; Ch. 24, Ch. 35. ERP 600 kw each.

EURAJOKI—Ch. 11. ERP 20 kw; Ch. 33. ERP 600 kw.

FISKARS—Ch. 23, Ch. 31, Ch. 41, Ch. 58. ERP 100 kw each.

HAAPAVESI—Ch. 9. ERP 60 kw; Ch. 28. ERP 1000 kw.

ISALMI—Ch. 6. ERP 1 kw; Ch. 22. ERP 20 kw.

INARI—Ch. 10. ERP 30 kw; Ch. 40. ERP 500 kw.

JOUTSENO—Ch. 10. ERP 10 kw; Ch. 32. ERP 600 kw.

JYVASKYLA—Ch. 11. ERP 10 kw; Ch. 25, Ch. 35. ERP 600 kw each.

KARIGASNIEMI—Ch. 7. ERP 1 kw; Ch. 23. ERP 20 kw.

KERIMAKI—Ch. 9. ERP 10 kw; Ch. 55. ERP 600 kw.

KIHTELYSVAARA—Ch. 35, Ch. 41. ERP 50 kw each.

KOL—Ch. 8. ERP 20 kw; Ch. 51. ERP 600 kw.

KRUUNUPYY—Ch. 7. ERP 10 kw; Ch. 30. ERP 18 kw.

KUOPIO—Ch. 7. ERP 80 kw; Ch. 36, Ch. 49. ERP 600 kw each.

KUTTANEN—Ch. 5. ERP 3 kw; Ch. 60. ERP 20 kw.

LAHTI—Ch. 9. ERP 80 kw; Ch. 40, Ch. 51. ERP 600 kw each.

LAPUA—Ch. 5. ERP 80 kw; Ch. 24, Ch. 40. ERP 1000 kw each.

MIKKELI—Ch. 6. ERP 10 kw; Ch. 38. ERP 600 kw.

OULU—Ch. 7. ERP 60 kw; Ch. 11. ERP 20 kw; Ch. 33. ERP 40 kw.

PERNAJA—Ch. 26, Ch. 36, Ch. 39, Ch. 55. ERP 100 kw each.

PINTIPUDAS—Ch. 10. ERP 60 kw; Ch. 32. ERP 1000 kw.

POSIO—Ch. 10. ERP 10 kw; Ch. 30. ERP 500 kw.

PYHATUNTURI—Ch. 5. ERP 60 kw; Ch. 32. ERP 650 kw.

PYHAVUORI—Ch. 6, Ch. 10. ERP 20 kw each.

ROVANIEMI—Ch. 53, Ch. 56. ERP 100 kw each.

RUKA—Ch. 4. ERP 3 kw; Ch. 28. ERP 300 kw.

SIPPOLA—Ch. 5. ERP 20 kw; Ch. 49. ERP 600 kw.

TAIVALKOSKI—Ch. 6. ERP 60 kw; Ch. 23. ERP 600 kw.

TAMMELA—Ch. 10. ERP 10 kw; Ch. 37. ERP 600 kw.

TAMPERE—Ch. 8. ERP 80 kw; Ch. 53, Ch. 59. ERP 1000 kw each.

TERVOLA—Ch. 3. ERP 20 kw; Ch. 22. ERP 1000 kw.

TURKU—Ch. 7. ERP 60 kw; Ch. 9. ERP 30 kw; Ch. 54, Ch. 57. ERP 1000 kw each.

UTSJOKI—Ch. 6. ERP 1 kw; Ch. 34. ERP 20 kw.

VAASA—Ch. 9, Ch. 11. ERP 1 kw each; Ch. 51. ERP 20 kw.

VUOKATTI—Ch. 4. ERP 40 kw; Ch. 56. ERP 1000 kw.

VUOTSO—Ch. 8. ERP 0.25 kw; Ch. 35. ERP 1 kw.

YLLAS—Ch. 11. ERP 60 kw; Ch. 55. ERP 900 kw.

Hours of operation: 9 a.m.-1 p.m. & 5 p.m.-11 p.m. approx., daily.

Transmitters: 95.

Repeaters: 292.

Satellite earth stations: Receive only, 200 in operation.

MTV Oy Finland, Ilmalantori 2, SF-00240 Helsinki 24. Tel. 15001. Fax: 1500707; Telex: 124319. Cable: COMTELE. Private commercial company. Hires program time from Finnish Broadcasting Co. (YLE) for programs & commercials.

Transmissions on Network 1, 11 hours, 30 minutes weekly. Network 2, 10 hours, 10 minutes weekly. Network 3, 58 hours, weekly.

Personnel: Eero Piikama, president; Jaakko Paavela, executive vice president; Tauno Aijala, vice president, programming; Raimo Ruohisto, vice president; Hannu Marsala, vice president, technical operations; Eero Aalto, vice president, marketing; Jorma Miettinen, assistant director, communications.

Rates: Peak 60 sec., 40,790; low, 24,740; peak 30 sec., 6,010 (markka).

France

(625-line standards, System L)

Color: SECAM System

Sets in use: 6,200,000 black & white; 21,820,000 color

Networks: 7.

Cable television service: 256 systems serving 24,800 subscribers.

Direct broadcasting satellite: One in operation. Started October 1988.

TeleDiffusion de France (TDF), S.A. 21-27 rue Barbes, BP 518, F-92542 Montrouge Cedex. Tel. Paris 49.65.10.00. Telex: 250738F. Organization responsible for transmitters.

Personnel: Xavier Goyou Beauchamps, president; Pascal Machuel, director general; Pierre Gilles, deputy director general, external relations; Philippe Levrier, deputy director general, exploitation & regional coordination.

Transmitters: 678.

Televisión Française 1 (TF1), 17 rue de l'Arrivée, F-75737 Paris Cedex 15. Tel. Paris 42.75.12.34. Telex: 250.878.

Personnel: Patrick Le Lay, president; Jean-Claude Dassier, director, operations; Etienne Mougeotte, director, broadcasting; Pierre Yves Guégan, director, finances; Soune Werde, director, international relations.

U.S. Representative: Josabeth Drucker, 1270 Ave. of the Americas, New York, NY 10020. Tel. 212-974-1960.

Transmitters: 112.

Antenne 2 France, 22 Ave Montaigne, 75387 Paris Cedex 08. Tel. 42.99.42.42. Telex: BURETRA 642.313. Fax: 42995145.

Personnel: Herre Bourges, president; Eric Giuly, director general; Pierre Bertrand-Jaume, director, production; Jean Pierre Dusseaux, director, programs; Bibiane Godfroid, programming director; Claude Carre, director, information; Christian Quidet, director, sports; Philippe Belingard, director, international & legal affairs; Jean-Yves Le Thomas, director, technical services; Claude Basso, director, finance; Agnes Caradec, director, communications; Brigitte Schmit, director, public relations; Jean Croize-Pourlet, director, information.

Rates: Peak 60 sec., 511,000; peak 30 sec., 290,000 (French francs).

Networks: One.

Transmitters: 112.

Low power repeaters: 3147.

Societe de Programme France Regions (FR 3), 116 Avenue du President Kennedy, 75790 Paris Cedex 16. Tel. Paris 230.22.22. Telex: 630 720F; 615 906F; Fax: 46479294.

One national network broadcasting 12 1/2 hours of programming and 25 regional stations broadcasting 2 1/2 hours of programming daily.

Personnel: Philippe Guilhaume, president; Dominique Alduy, director general; Francois Xavier De Perier, international relations; Yves Jaigu, program director; Charles Greber, director, external affairs; Michel Trelluyer, technical director; Michel Gazeau, financial director; Joseph Barbedienne, director, general administration; Christian Bernadac, director, information.

Rates: Peak 60 sec., 247,000; 30 sec., 130,000 (French francs).

Transmitters: 112.

Canal Plus, 78 rue Olivier de Serres, F-75015, Paris. Phone: 45.33.74.74. Telex: 201141. Fax: 45300071.

Personnel: Andre Rousselet, president; Pierre Lescurie, director general; Jean-Claude Dumoulin, asst. director general; Jerome Valcke, director, information; Daniele Palau-Glachant, international relations; Marc-Andre Feffer, secretary general; Alain de Greef, director, programming.

Canal Plus carries subscription programming.

Hours of operation: 6:30 p.m.-3:00 a.m., Mon.-Fri.; 00:01-24:00, Sat. & Sun.

Transmitters: 28.

Low-power repeaters: 179.

LA CINQ, 21 rue Jean Goujon, 75008 Paris. Tel. 42.89.60.00.

Personnel: Robert Hersant, president-director general; Silvio Berlusconi, vice president-director general; Philippe Ramond, general manager.

Television stations: 132.

Rates (Peak): Hour, 240,000; 30 sec., 120,000 (French francs).

Networks: One.

Transmitters: 28.

Repeaters: 3.

Low Power Repeaters: 75.

Satellite Earth Stations: Transmit/receive, one in operation; receive only, 12,098 in operation.

Societe Nationale de Radio-Television Francaise, RFO d'Outre-Mer, 5 Avenue du Recteur Poincaré, 75016 Paris. Tel. 45.24.71.00.

Personnel: Francois Giquel, president-director general; Bernard Broynet, director general; Jean-Paul Cirat, director, programs; Francois Renevier, technical director; Francois Schweitzer, financial director.

Operates radio & television stations in the following French departments and overseas territories: Guadeloupe, French Guiana, Martinique, Reunion, New Caledonia, French Polynesia, St. Pierre, Miquelon, Wallis, Futuna & Mayotte.

French Guiana

(625-line standards, System K)
Color: SECAM System

Sets in use: 4,900

RFO, BP 336, 97304, Cayenne. Tel. 31 15 00.
Personnel: Jean-Claude Gelin, regional director, RFO Guyane.

CAYENNE—Ch. 4. Transmitter 100 w. Transmitters: One.

Low power repeaters: 6.

French Polynesia

(625-line standards, System K)
Color: SECAM System

Sets in use: 22,300

RFO, Box 125, Papeete, Tahiti. Tel. 20551.
Personnel: Andre Lhomme, chief of service. **PAPEETE—Ch. 6. Transmitter 50 w. Transmitters: One.**

Low power repeaters: 10.

Gabon

(625-line standards, System K)
Color: SECAM System

Sets in use: 5,000

Radio Television Gabonaise, RTG, BP 150, Libreville. Tel. 732784.

Personnel: Jacques Adiahenot, director general; Simon Auge, deputy director general, TV; Michel Kingbell, director, TV programming; Christophe Othamat, director, administration.

LIBREVILLE—Ch. K-3. Transmitter 50 w. Started May 1963. TV tape recording facilities.

Hours of operation: 19:00-22:00, daily.
Repeaters: One.

Low power repeaters: 5.

Federal Republic of Germany

(625-line standards, Systems B & G)
Color: PAL System

Sets in use: 4,810,000 black & white; 30,500,000 color
Networks: 2 national; 6 regional.

Cable television service: Numerous systems serving 8,062,000 subscribers.

Direct broadcasting satellite: One in operation. Began: Sept. 29, 1989.

Arbeitsgemeinschaft der Öffentlich-Rechtlichen Rundfunkanstalten der Bundesrepublik Deutschland, ARD, Amulfstrasse 42, Postfach 20 06 22, 8000

Munich 2. Tel. 590-001. Fax: 590-03249. Telex: 05-22480. "First Program" Erstes Deutsches Fernsehen and "Eins Plus" are operated by 9 independent regional broadcasting systems, operating as institutions under public law. Deutsches Fernsehen broadcasts a common program throughout Germany, coordinated by the "Programmdirektion Deutsches Fernsehen" of the ARD. "Third Programs" are operated by the nine ZDF stations on a regional basis.

Personnel: Dietrich Schwarzkopf, program director; Dr. Richard Dill, coordinator, international relations; Hartmann Von der Tann, coordinator, sports; Fritz Klein, assistant coordinator, sports; Martin Schulze, coordinator, politics & culture; Margaret Trapmann, press & information.
Hours of operation: 09:00-17:25, 20:00-00:30, Mon.-Fri.; 09:00-18:30 & 20:00-01:30, Sat.; 9:00-00:30, Sun. Began telecasting in color Aug. 1967.

Rates: ARD 29,800 (regional programs); ZDF 65,800 (national programs) (Deutsche marks).

Bayerischer Rundfunk, Rundfunkplatz 1, D-8000 Munich 2. Tel. 59001. Telex: 521-070. Fax: 5900-2375. TV tape recording facilities. Began color telecasting Aug. 1967.

Personnel: Reinhold Voeth, director general; Albert Scharf, deputy manager & legal director; Wolf Feller, director, TV; Oscar Maier, administrative director; Frank Mueller-Roemer, technical director.

Networks: One.
Transmitters: 14.

Low power repeaters: 252.

Hessischer Rundfunk, Bertramstrasse 8, D-6000 Frankfurt/Main 1, Postfach 101001. Tel. 1551. Fax: 1552900; Telex: 04 11127.

Personnel: Dr. Hartwig Kelm, director general; Dr. Artur Jerger, director, administration; Dr. Hans-Werner Conrad, program director, TV; Gerd Pohle, technical director; Dr. Helmut Gegenwart, chief legal adviser.

ANGELBURG—Ch. 52. ERP 500 kw.

FELDBERG—Ch. 54. ERP 500 kw.

HABICHTSWALD—Ch. 41. ERP 100 kw.

HOHER MEISSNER—Ch. 55. ERP 470 kw.

HOHES LOHR—Ch. 45. ERP 30 kw.

KREHBERG—Ch. 43. ERP 100 kw.

RHON—Ch. 37. ERP 350 kw.

RIMBERG—Ch. 39. ERP 332 kw.

Hours of operation: Regional programming approx. 17:25-20:00, weekdays. Third program: 17:00-23:00, Mon.-Fri.; 13:45-24:00, Sat.; 9:45-24:00, Sun.

Rates: ARD, regional program, Peak 60 sec., 13,590; 30 sec., 8,190; 15 sec., 4,865. Third program; Peak 60 sec. 6,050; 30 sec., 3,760; 15 sec., 2,250 (Deutsche marks).

Networks: 2.

Transmitters (ARD): 8.

Low power repeaters (ARD): 235.

Transmitters (Third Program): 8.

Low power repeaters (Third Program): 266.

Satellite earth stations: Receive only, 2 in operation.

Norddeutscher Rundfunk, Rothenbaumchausee 132-134, D 2000 Hamburg 13. Tel. 040/41560. Telex: 2198910. TV tape recording facilities. Began color telecasting Aug. 1967.

Personnel: Dr. Jobst Plog, director general; Bernd Stehling, deputy director general; Dr. Jürgen Kellermeier, program director, TV; Gernot Romann, program director, radio; Joachim Lampe, production director; Dr. Ulrich Reimers, director, engineer-

ing; Guenter Huckschlag, director, administration; Dr. Klaus Berg, legal advisor; NDR International, film buyer.

AURICH—Ch. 53. ERP 250 kw.

BUNGSBERG—Ch. 50. ERP 260 kw.

CUXHAVEN—Ch. 51. ERP 250 kw.

DANNENBERG—Ch. 43. ERP 250 kw.

FLENSBURG—Ch. 4. ERP 50 kw.

HAMBURG—Ch. 9. ERP 100 kw; Ch. 56. ERP 500 kw.

HANNOVER—Ch. 8. ERP 5 kw.

HARZ—Ch. 10. ERP 100 kw.

HEIDE—Ch. 10. ERP 25 kw.

KIEL—Ch. 5. ERP 12 kw.

LINGEN—Ch. 41. ERP 400 kw.

MOLLN—Ch. 53. ERP 20 kw.

NEUMUNSTER—Ch. 28. ERP 500 kw.

NIEBULL—Ch. 29. ERP 100 kw.

OSNABRUCK—Ch. 50. ERP 250 kw.

STADTHAGEN—Ch. 47. ERP 100 kw.

STEINKIMMEN—Ch. 55. ERP 500 kw.

VISSELHOVEDE—Ch. 7. ERP 20 kw.

Rates: Peak 30 sec., 17,070 (Deutsche marks).

Networks: 2.

Transmitters: 38.

Repeaters: 2.

Low power repeaters: 286.

Satellite earth stations: Receive only, 2 in operation.

Radio Bremen, Burgermeister-Spita-Alee 45, 2800 Bremen 33. Tel. 246-0. TV tape recording facilities. Began color telecasting Aug. 1967.

Personnel: Karl-Heinz Klostermeier, director general; Dr. Rudiger Hoffmann, program director, TV; Manfred Hemmerling, manager, TV department; Fritz Serf, manager, TV production; Peter Spittel, manager, camera department.

BREMEN—Ch. 22. Transmitter 250 kw; Ch. 42. Transmitter 150 kw.

BREMERHAVEN—Ch. 45. Transmitter 30 kw; Ch. 59. Transmitter 0.4 kw.

Hours of operation: 8:30-24:00, daily.

Rates: Advertising sold by Radio Bremen Werbung.

Networks: 2.

Transmitters: 2.

Repeaters: 3.

Saarlaendischer Rundfunk, Funkhaus Halberg, 6600 Saarbruecken, Postfach 1050. Tel. 6020. Fax: 602 3874. Telex: Sarbk 4/428977. TV tape recording facilities. Began color telecasting Aug. 1967.

Personnel: Dr. Manfred Buchwald, director general; Fritz Raff, administration director; Otto Klinkhammer, chief editor; Dr. Heinz Garber, director, radio & TV programs; Werner Glesner, technical director.

Hours of operation: 15:00-24:00, daily.

Rates: 60 sec., 4,354; 30 sec., 2,808 (Deutsche marks).

Programs: 2 non-commercial.

Transmitters: One.

Low power repeaters: 46.

Transmitters: Third Program, one.

Low power repeaters: 80.

Sender Freies Berlin, Masurenallee 8-14, D-1000 Berlin 19. Tel. 30310. Fax: 301-5062. TV tape recording facilities. Began color telecasting Aug. 1967.

Personnel: Dr. Gunther von Lojewski, director general; Dr. Wolfgang Seifert, director, radio programs; Horst Schatle, director, TV programs; Dirk-Jens Rennefeld, administration director; Wolfgang Mitas, legal adviser.

Hours of operation: 9:00-00:30, daily.

Rates: Peak 60 sec., 13,390; 30 sec., 7,170; 15 sec., 3,610 (Deutsche marks).

Networks: 2.

Transmitters: 2.

Sueddeutscher Rundfunk SDR, Neckarstrasse 230, Postfach 10 60 40 7000 Stuttgart 10. Tel. 0711/288-2010. TV tape recording facilities. Began color telecasting Aug. 1967.

Personnel: Hermann Fuenfgeid, director general; Dr. Hans Heiner Boelke, program director, TV; Dr. Friedmar Lueke, program director, radio; Dr. Dietrich Schwarze, technical director; Margret Wittig-Terhardt, head of administration & legal advisor; Dr. Hansjoerg Bessier, press & public relations; Dr. Michael Buss, media research.

Rates: Peak 60 sec., 18,300; 30 sec., 15,400 (Deutsche marks).

Networks: 2.

Transmitters: Network 1, 8; Network 2, 7.

Repeaters: 31.

Low power repeaters: Network 1, 244; Network 2, 285.

Satellite earth stations: Receive only, one in operation.

Suedwestfunk, Hans-Bredow-Strasse, 7570 Baden-Baden, Postfach 820. Tel. (07221) 92-0. Fax: 32915. TV tape recording facilities.

Personnel: Willibald Hilf, director general; Dr. Hans-Joachim Lehmann, administration director; Dr. Wolfgang Krank, technical director; Kurt Rittig, program director, TV.

Hours of operation: 16:10-24:00, Mon.-Fri.; 13:30-24:00, Sat.; approx. 9:30-24:00, Sun.

Rates: Peak 60 sec., 23,450; 45 sec., 19,800; 30 sec., 14,950; 20 sec., 11,050; 15 sec., 9,000; 7 sec., 5,000 (Deutsche marks).

Networks: One.

Transmitters: 39.

Low power repeaters: 634.

Satellite earth stations: 2.

Westdeutscher Rundfunk, Appellohofplatz 1, 5 Cologne 1, Postfach 101950. Tel. 2201. Fax: 220-4800. TV tape recording facilities. Began color telecasting Aug. 1967.

Personnel: Friedrich Nowotny, director general; Dr. Gunter Struwe, program director, TV; Ingo Dahrendorf, technical director; Roland Freyberger, executive production director; Ulrike Ries-Augustin, public relations director.

Hours of operation: First Program—16:10-00:30, Mon.-Fri.; approx. 13:40-01:45, Sat.; approx. 9:30-24:00, Sun. Third Program—approx. 18:30-24:00, Mon.-Fri.; 17:00-24:00, Sat.-Sun. School TV (Third channel)—8:05-12:15, Mon.-Sat.

Satellite earth stations: One.

Westdeutsche Rundfunkwerkberg GmbH (WWF), 5 Cologne 1, Ludwigstrasse 11. Tel. 20350. Telex: WWF 2214384. Wolfgang Schmitz, general manager.

Rates: September-May, Peak 60 sec., 55,700; 45 sec., 44,700; 30 sec., 32,475; 20 sec., 22,825; 15 sec., 18,700; 7 sec., 9,350; June-August, Peak 60 sec., 44,400; 45 sec., 35,550; 30 sec., 25,900; 20 sec., 18,200; 15 sec., 14,850; 7 sec., 7,425 (Deutsche marks).

Transmitters: First Program, 9; Third Program, 15.

Low power repeaters: 421.

Zweites Deutsches Fernsehen ZDF, Essenerheimer Landstrasse, 6500 Mainz-Lerchenberg, Postfach 40. Tel. 70-1. Telex: 4187930 2dfd. TV tape recording facilities. All programs are broadcast simultaneously & originated at the main studios in Mainz.

International TV Directory

"Second Program" Zweites Deutsches Fernsehen, ZDF operates independently as an institution under public law (non-commercial). ZDF broadcasts throughout Federal Republic of Germany over transmitters operated by the Bundespost.

Personnel: Dieter Stöke, director general; Oswald Ring, program director; Klaus Bresser, editor-in-chief; Rudi Solch, director, administration; Dr. Albrecht Ziemer, technical director; Dr. h.c. Heinz Ungereit, director, European co-productions; Hans Kimmel, director, international affairs; Lucy Berg-Camponovo, program exchange/Eurovision; Rainer Regensburger, program sales; Dr. Hans-Jürgen Steimer, program purchase & international co-productions; Dr. Gottfried Langenstein, international relations.

U.S. correspondent: Dr. Gerd Helbig, 1077 31st St. NW, Washington, DC 20007.

Hours of operation: 9 a.m.-1 a.m.

Rates: Peak 60 sec., 130,800; 30 sec., 78,600 (Deutsche marks).

Networks: 2.

Transmitters: 95.

Repeaters: 12.

Low power repeaters: 2,419.

Satellite earth stations: Receive only.

Germany-Former German Democratic Republic

(East Germany)

(625-line standards, System B)
Color: SECAM II System

Sets in use: 3,903,930 black & white; 2,234,976 color

Networks: 2.

Fernsehen, 1199 Berlin-Adlershof, Rudower Chaussee 3. Tel. 63 10. TV tape recording facilities.

Transmitters: 28.

Low power repeaters: 480.

Satellite earth stations: Transmit/receive in operation.

Ghana

(625-line standards, System B)
Color: PAL System

Sets in use: 240,000

Networks: One.

Direct broadcasting satellite: Planned.

Ghana Broadcasting Corp., P.O. Box 1633, Accra, Ghana. Tel. 21161.

Personnel: George Aryee, director general; David Anaglate, deputy director general; Gilbert Ac-Djangmah, director, finance; I. O. Brown, head of technical services; Seth Sosu, director, administration; E. Akafa, commercial manager; J. Cromwell, director, TV; Kwasi Amoako, director, radio; O. A. Kwawukume, director, engineering; Maud Blankson-Mills, deputy director, public affairs.

ACCRA—Ch. 4 & 9. Television tape recording facilities.

BOLGATANGA—Ch. 6.

KISSI—Ch. 2 & 11.

JAMASI—Ch. 3 & 5.

Hours of operation: 6:45 a.m.-11:05 p.m., Mon.-Fri.; 10:30 a.m.-11:05 p.m., Sat.-Sun.

Rates: Peak 60 sec., 24,300; 45 sec., 20,250; 30 sec., 16,200; 15 sec., 12,150 (cedis).

Transmitters: 8.

Low power repeaters: 9.

Satellite earth stations: Transmit/receive, one in operation; receive only, one in operation.

Gibraltar

(625-line standards, Systems B & G)
Color: PAL System

Sets in use: 173 black & white; 7,107 color

Programs: One.

Gibraltar Broadcasting Corp. GBC TV, Broadcasting House, 18 South Barrack Rd., Gibraltar. Tel. 79760.

Personnel: E. C. Ellul, chairman; G. J. Valarino, general manager; J. Adambery, head of production; L. F. Clinton, head of finance; N. F. Celecia, chief engineer; P. Camessa, editor; P. Mifsud, sales manager; E. Baglietto, head of administration.

GIBRALTAR—Ch. E-6. Transmitter 200 w, ERP 400 w. TV tape recording facilities. Started Oct. 1962.

Hours of operation: 18:30-midnight.

Rates: Peak 30 sec., 225 (English pounds).

Transmitters: One.

Low power repeaters: 3.

Satellite earth stations: Receive only, 2 in operation.

Greece

(625-line standards, Systems B & G)
Color: SECAM System

Sets in use: 1,845,000 black & white; 1,635,000 color

Programs: 5.

Elliniki Radiophonia-Tileorasis, ERT, P.O. Box 19, Aghia Paraskevi, PC 15342, Athens, Greece. Tel. 65.95.970. Telex: 216066 ERT GR. Cable: RADIOS-TATHENS.

Personnel: George Kontogiorgis, president & managing director; Rodolfo Moronis, general director, ET 1; Thanassis Valtinos, general director, ET 2; Nikos Bakolas, general director, ET 3; Nikos Paroikos, general director, radio; Ioannis Paletsakis, general director, finance & administration.

Hours of operation: 12:15-01:00, Sat.; 11:20-01:15, Sun.; 16:30-00:30, Mon.; 17:10-01:20, Tues.; 16:30-01:00, Wed.; 17:10-00:40, Thurs.; 17:10-02:00, Fri.

Rates: 30 sec., 30,000-765,000 (drachmas).

Transmitters: 36.

Low power repeaters: 880.

Satellite earth stations: Belong to Greek Organization of Telecommunications (OTE) which is responsible for transmitting & receiving.

Greenland

Kalaallit Nunaata Radioa, Box 1007, Nuuk/Godthab. Tel. 25333.

Guadeloupe

(625-line standards, System K)
Color: SECAM System

Sets in use: 165,300

Networks: 2.

Societe Nationale de Radiodiffusion-Telivision, RFO, Leon Adam Technique, RFO/Guadeloupe, Morne Miquel BP 902, Pointe-a-Pitre 97190. Tel. 82 63 20.
Personnel: Bernard Joyeux, director.

POINTE-A-PITRE—Ch. 8. Transmitter, Pointe-a-Pitre, Arnouville, 100 w & 200 w, started Dec. 1964.

BASSE-TERRE LA CITERNE—Ch. 5. Transmitter, 2 kw, Morne a Louis, 500 w, started Feb. 1966.

Transmitters: One.

Low power repeaters: 8.

Satellite earth stations: One in operation.

Guatemala

(525-line standards, System M)
Color: NTSC System

Sets in use: 660,808 black & white; 151,757 color

Networks: 5; 1 national public, 4 commercial.

Cable Television Service: 58 systems in operation serving 23,200 subscribers.

Radio-TV Guatemala, S.A., TG-VTV, Apartado 1367. Tel. 9474-91, -93, -94; 9464-92. Fax: 9474-92. Telex: 5253 GU.

Personnel: Maximiliano Kestler Farnes, president; Fernando Villanueva, vice president & sales manager; Carlos Alvarez, program & production manager; Edgar Sandoval, chief, technical department.

U.S. Representative: Intercontinental Communications.

GUATEMALA CITY—Ch. 3. Transmitter 12.5 kw, ERP 100 kw. TV tape recording facilities. Started May 1956.

Hours of operation: 6:30 a.m.-midnight, daily.

Rates: Peak 30 sec., 206 (U.S. dollars).

Transmitters: 3.

Repeaters: 5.

Low-power repeaters: 35.

Satellite earth stations: Transmit/receive, one in operation; receive only, one in operation.

Telecentro Canal 7, TG-VG-TV, 3a, Calle 6-24, Zona 9, Apartado Postal No. 1242. Tel. 62216.

Personnel: Luis Rabbe, president; Jose Manuel Alvarez, sales manager; Carlos Lange, program chief; Mario Batres, chief engineer.

GUATEMALA CITY—Ch. 7 (V-175.25, A-179.75). Transmitter 10 kw, ERP 108 kw. Started Dec. 1964.

Hours of operation: 7:00-24:00, daily.

Transmitters: 4.

Low-power repeaters: 8.

Satellite earth stations: Receive only, one in operation.

Tele-Once S.A., TG-MO-TV, 20 Calle 5-02, Zona 10. Tel. 682165.

Personnel: Antonio Mourra, director general; Rolando Bobadilla, sales manager; Carlos A. Linde, chief engineer.

GUATEMALA CITY—Ch. 11. Transmitter 25 kw, ERP 316 kw. Ch. 6. Transmitter 3 kw, ERP 12 kw; Ch. 2. Transmitter 3 kw, ERP 12 kw. TV tape recording facilities. Started Jan. 1968.

Hours of operation: 12:00-24:00, daily.

Rates: Peak 60 sec., 375; 30 sec., 200 (U.S. dollars).

Transmitters: 3.

Low-power repeaters: 15; 11 VHF, 4 UHF.

Satellite earth stations: Receive only, 2 in operation.

Guinea

(625-line standards, System K)
Color: PAL System

Sets in use: 30,000 black & white; 20,000 color

Radiodiffusion-Telivision Guineenne, B.P. 391, Conakry.

Personnel: Justin Morel Junior, national television director; Emile Cherif, program director; Alpha Camara, technical director.

CONAKRY—Ch. K-5. ERP 1 kw. 2 low-power repeaters.

Rates: Peak 30 sec., 301 (U.S. dollars).

Transmitters: One.

Repeaters: 2.

Low Power Repeaters: 2.

Programs: One.

Satellite earth stations: Transmit/receive, one in operation; receive only, one in operation.

Haiti

(525-line standards, System M)
Color: SECAM System

Sets in use: 13,000

Tele-Haiti S.A., P.O. Box 1126, Port-au-Prince, Haiti. Tel. 22221.

Personnel: Edward B. Hatton, president, director general & film buyer; Oswald Douyon, production manager; Roger Dominique, chief engineer.

PORT-AU-PRINCE—Ch. 2, Ch. 4, Ch. 6. Hours of operation: 12:30-10:30 p.m., daily.

Rates: One hour, 120; 60 sec., 30; 10 sec., 15 (U.S. dollars).

Transmitters: 3.

Note: Current information not available.

Honduras

(525-line standards, System M)
Color: NTSC System

Sets in use: 115,000 black & white; 60,000 color

Cable television service: 4 systems in operation serving 5,000 subscribers.

Compania Televisora Hondurena S.A., HRTG-TV, Colonia Florencia Carretera a Suyapa, Tegucigalpa. Tel. 32-5514.

Personnel: Jose Rafael Ferrari, general manager; Miriam R. de Ynestroza, assistant general manager; Alejandro Duron, administrative manager; Jose Rivera, operations manager; Jose Jorge Villeda, production manager; Santos Flores, chief, technical department.

TEGUCIGALPA—Ch. 5. Transmitter 25 kw, ERP 150 kw. Started Sept. 1959.

Rates: Peak 30 sec., 190 (U.S. dollars).

Compania Telesistema Hondurena S.A., HRNN-TV, Apartado Postal No. 734, Tegucigalpa. Tel. 33-5019.

Personnel: Manuel Villeda Toledo, general manager; Ana Maria Villeda, manager; Nectina de Alvarado, assistant manager; Adolfo Lopez, engineering director.

TEGUCIGALPA—Ch. 3. Transmitter 2 kw, ERP 10 kw. Started July 1974.

Rates: Peak hour, 500; 30 sec., 175 (U.S. dollars).

Transmitters: 2.

Low power repeaters: 8.

Satellite earth stations: Receive only, 3 in operation.

Corporacion Centroamericana de Comunicaciones S.A. de C.V., HRJ-TV, (VICA), Apartado Postal No. 120, San Pedro Sula. Tel. 52-2808, 52-2505 & 52-7660. Fax: (504) 57-3257. Telex: 5716 VICA HO.

Personnel: Blanca Sikafy, president; Feizal J. Sikafy, executive vice president; Noemi Sikafy, general manager; Carlos Eduardo Riedel, production manager; Robert Beurket, director, technical department.

SAN PEDRO SULA—Ch. 2. Transmitter ERP 20 kw.
TEGUCIGALPA—Ch. 9. Transmitter ERP 50 kw. Tel. 32-3163.
Transmitters: 6.
Repeaters: 4.
Low power repeaters: 3.

Compania Telesistema Hondureno S.A., HRNN-2-TV, Apartado Postal No. 208, San Pedro Sula. Tel. 54-2414.

Personnel: Manuel Villeda Toledo, general manager; Ana Maria Villeda, manager; Nectina de Alvarado, assistant manager; Ovidio Uncina, chief engineer.

SAN PEDRO SULA—Ch. 7. Transmitter 10 kw, ERP 120 kw. Started May 1967.
Rates (peak): One hour, 500; 30 sec., 175 (U.S. dollars).
Transmitters: 2.
Low power repeaters: 8.

Hong Kong

(625-line standards, System I)
 Color: PAL System

Sets in use: 45,000 black & white; 1,500,000 color
Programs: 10.

Television Broadcasts Ltd., TV City, Clear Water Bay Rd., Kowloon, Hong Kong. Tel. 719-4828. Fax: 358-1337. Telex: 43596 TVB HK.

Personnel: Sir Run Run Shaw, chairman; Nicholas James, assistant general manager; Dewy Ip, controller, programs & promotion.

Television Broadcasts Ltd. (HK-TV8) operates a Chinese channel (Jade) and an English channel (Pearl).

Networks: 2.
Transmitters: One.
Low power repeaters: 16.

TVB Jade (Chinese), TV City, Clear Water Bay Rd., Kowloon, Hong Kong. Tel. 719-4828. Fax: 358-1337. Telex: 43596 TVB HK.

HONG KONG—Ch. 21 (V-471.25, A-477.25). Transmitter 2 kw, ERP 10 kw. TV tape recording facilities. Started Nov. 1967.

Hours of operation: 24 hrs.
Rates: Peak 30 sec., 8,920; base 30 sec., 3,950 (Hong Kong dollars).

Networks: 4.
Transmitters: One.
Repeaters: 5.

Low power repeaters: 11.
Satellite earth stations: Transmit/receive, one in operation; receive only, one in operation.

TVB Pearl (English), TV City, Clear Water Bay Rd., Kowloon, Hong Kong. Tel. 719-4828. Fax: 358-1337. Telex: 43596 TVB HK.

HONG KONG—Ch. 25 (V-503.25, A-509.25). Transmitter 2 kw, ERP 10 kw. TV tape recording facilities. Started Nov. 1967.

Hours of operation: 16 hrs.
Rates: Peak 30 sec., 8,920; base 30 sec., 3,950 (Hong Kong dollars).

Networks: 2.
Transmitters: One.
Low power repeaters: 15.

Asia Television, ATV, 81 Broadcast Drive, Kowloon, Hong Kong. Tel. 3-399111. Cable: ASIATV. Telex: HK 44680. Started Dec. 1973.

Personnel: Dr. Cheng Yu-Tung, chairman; Selma Chow, chief executive officer; Dr. J.

M. Riddell-Swan, director, administration & international affairs; Edmund Cheung, financial controller; Chiu Chun Keung, controller of productions; Michael Ng, deputy program controller; H. Y. Kwong, program manager, Home channel; Teresa Wan, program manager, World channel; Chan Shun Chung, chief engineer; Pao Wan Lung; head of news department.

HONG KONG—ATV Home (Chinese) Ch. E-23. ATV World (English) Ch. E-27. Transmitters 5 kw, ERP 10 kw. TV tape recording facilities.

Rates (ATV Home): Peak hour, 347,600; 30 sec., 17,380 (Hong Kong dollars).

Networks: 4.
Transmitters: 4.
Repeaters: 4.
Low power repeaters: 30.
Satellite earth stations: Transmit/receive, 2 in operation; receive only, 2 in operation.

Hungary

(625-line standards, Systems D & K)
 Color: SECAM System

Sets in use: 2,500,000 black & white; 1,000,000 color

Direct broadcasting satellite: Planned, estimated completion after 1992.

Cable television service: 35 systems serving 300,000 subscribers.

Magyar Televizio, MTV, Szabadsagter 17, 1810 Budapest V. Tel. 533-200. TV tape recording facilities. The transmitters carry two programs originating in Budapest studios, local studios in Szeged & Pecs.

Personnel: Gyula Bereczky, president; Gyorgy Vajda, Gyorgy Murai, Peter Nemes, vice presidents; Laszlo Martinak, international relations; Magdolna Sandor, economy & marketing director; Istvan Wisinger, director, program 1; Sandor Erdi, artistic director.

BUDAPEST—Ch. 24. ERP 1000 kw.
PECS—Ch. 32. ERP 400 kw.

SZEGED—Ch. 23. ERP 480 kw.

Hours of operation: MTV-1 9:00-23:00 approx., Mon.-Sun. MTV-2 17:00-23:00 approx., Mon.-Sat.

Rates: Peak 30 sec., 60 (forints).
Programs: 2.
Transmitters: 22; 12, MTV-1; 10, MTV-2.

Low power repeaters: 108; 64, MTV-1; 44, MTV-2.

Satellite earth stations: Transmit/receive, one in operation; receive only, 3 in operation.

Iceland

(625-line standards, System B)
 Color: PAL System

Sets in use: 3,234 black & white; 71,788 color
Networks: One.

Icelandic National Broadcasting Service, Television, Ríkisutvarpid-Sjorvarp, RUV, Laugavegur 176, 105 Reykjavik, Iceland. Tel. 1-69-3900. Telex: 2035. Cable: Is-Vision.

Personnel: Markus Dm Antonsson, director general; Petur Gudfinnsson, director, television; Hinrik Bjarnason, head of acquisition & marketing; Sveinn Einarsson, head of program production; Bogi Agustsson, head of news; Eyjolfur Valdimarsson, technical director; Palina Oddsdottir, head of international relations.

REYKJAVIK—Ch. E-10. Transmitter 1 kw, ERP 10 kw. Started Dec. 24, 1965. TV tape recording facilities.

Hours of operation: 17:50-23:15, Mon.-Thurs.; 17:50-24:00, Fri.; 15:00-00:30, Sat.; 16:00-24:00, Sun.

Rates: Spot 60 sec., 68,898; 50 sec., 58,498; 40 sec., 48,098; 30 sec., 37,698; 20 sec., 27,298; 10 sec., 16,898; 7 sec., 13,778 (Icelandic crowns).

Transmitters: 9.
Low power repeaters: 153.
Satellite earth stations: Transmit/receive, one in operation.

India

(625-line standards, System B)
 Color: PAL System

Sets in use: 15,000,000 black & white; 5,000,000 color

Networks: One, commercial.
Direct broadcasting satellite: One in operation. Started August 1982.

Doordarshan, Directorate General, Mandi House, Copernicus Marg, New Delhi 110 001. Cable: TV General New Delhi. Telephone: 011-387786. Telex: 031-66413. 18 stations originate programming & have TV tape recording facilities.

Personnel: Shiv S. Sharma, director general; P. S. Sakuntala, second director general; S. K. Kapoor, third director general; A. S. Tatar fourth director general; A. S. Grewal, M. P. Lele, Chitra Narain, R. S. Sawdekar & M. Damodaran, deputy directors general; Jai Chandiram, K. P. K. Kingdang, D. N. Goswami, K. Tiantanga, M. C. Sharma, Nirmal Verma, Akila Sivaraman, I. S. Bhama & J. L. Malhotra, program controllers; B. K. Khurana, director, audience research; O. P. Khushu, engineer-in-chief; M. M. Asthana, V. V. Rao, M. N. Mehtani & G. N. Hangal, chief engineers; S. L. Singla, director, administration; M. S. Bedi, controller, sales.

AHMEDABAD—Ch. 5. Transmitter 10 kw.

BANGALORE—Ch. 5. Transmitter 10 kw.

BOMBAY—Ch. 4. Transmitter 10 kw.

CALCUTTA—Ch. 4. Transmitter 10 kw.

CUTTACK—Ch. 8. Transmitter 10 kw.

OELH—Ch. 4. Transmitter 10 kw.

GORAKHPUR—Ch. 9. Transmitter 10 kw.

GUWAHATI—Ch. 9. Transmitter 10 kw.

HYDERABAD—Ch. 4. Transmitter 10 kw.

JAIPUR—Ch. 5. Transmitter 10 kw.

JALANOHAR—Ch. 9. Transmitter 10 kw.

LUCKNOW—Ch. 4. Transmitter 10 kw.

MADRAS—Ch. 4. Transmitter 10 kw.

NAGPUR—Ch. 7. Transmitter 10 kw.

RAJKOT—Ch. 6. Transmitter 10 kw.

RANCHI—Ch. 10. Transmitter 10 kw.

SRINAGAR—Ch. 7. Transmitter 10 kw.

TRIVANDRUM—Ch. 9. Transmitter 10 kw.

Rates: Peak 30 sec., 225,000 (rupees).

Transmitters: 18.
Repeaters: 34.
Low power repeaters: 237.
Satellite earth stations: Transmit/receive, 2 in operation; receive only, two in operation.

Indonesia

(625-line standards, System B)
 Color: PAL System

Sets in use: 4,805,706 black & white; 1,694,294 color

Televisi Republik Indonesia, Senayan—Jakarta, Indonesia. Tel. 582160. TV tape recording facilities.

Personnel: Drs. Subrata, director general; Alex Leo Zukarnain, general manager; Drs. Semyon Sinulingga, sales manager; Ora. Suprapti, broadcasting manager;

Chaidir Bahar, program manager; R. M. Sunarto, production manager; Adi Kasno, head of TV news; Ir. Nurhadi Subroto, head of technical facilities & premises.

Transmitters: 11.
Repeaters: 60.
Low power repeaters: 16.
Satellite earth stations: Transmit/receive.

Iran

(625-line standards, System B)
 Color: SECAM System

Sets in use: 2,000,000
Networks: 2.

Islamic Republic of Iran Broadcasting, IRIB, P.O. Box 19395-333, Tehran, Iran. Tel. 21961. Telex: 213910/212431/212797/212846/213253. Cable: IRIB.

Personnel: M. Hashemi, director general; Seyed Mojtaba Habheini, director general, international affairs. Deputy directors: Mehdi Tabeshian, technical affairs; M. Farahani, administrative & financial affairs; M. H. Zoragh, political affairs; Dr. A. Gh. Ghasemzadeh, external affairs; M. Tabeshian, international affairs.

Hours of operation: Network I—5 p.m.-midnight, daily (from 2 p.m. on holidays). Network II—5 p.m.-midnight, daily (from 4:30 p.m. on holidays). Summer hours: 10 a.m.-12 p.m., Sat.-Thurs.; 8 a.m.-10 a.m., Fri.

Transmitters: 28.
Low power repeaters: 398.

Iraq

(625-line standards, System B)
 Color: SECAM System

Sets in use: 500,000
Programs: 2.

Iraqi Broadcasting & Television Establishment, IBTE, Salihiya-Baghdad. Tel. 5371151; 5371161; 5371121. Cable: IDAA'H BAGHDAD.

Personnel: Saad El-Bazaz, director general; Kalid A. Amin, assistant director, technical affairs; Jawad Abdul-Jabbar, director, Baghdad broadcasting station; Shamil Sarsam, director, public relations & programs.

BAGHDAD—Ch. E-9 (V-203.25, A-208.75). ERP 360 kw. Ch. E-7. ERP 288 kw. TV tape recording facilities. Started May 1956.

Hours of operation: 6 p.m.-12 midnight, daily.
Transmitters: 32.

Ireland

(625-line standards, System I)
 Color: PAL System

Sets in use: 197,000 black & white; 721,000 color
Programs: 2.

Direct broadcasting satellite: Planned.
Cable television service: 2 systems serving 260,000 homes.

Radio Teleis Eireann, RTE, Donnybrook, Dublin 4. Tel. 693111. Telex: 93700; 93747 (news). Fax: 838140.

Programs originate in Donnybrook studios, 2nd channel began operation Nov. 1978. TV tape recording facilities.

Personnel: T. V. Finn, director general; R. K. Gahan, assistant director general; J. P. Sorohan, assistant director general; R. J. Collins, director, TV programs; W. Boyd,

International TV Directory

director, news; C. Curley, director, engineering; T. Quinn, secretary.
Hours of operation: RTE-1—14:30-23:30, average weekdays; 12:00-23:50, Sat.-Sun. (Winter). Network 2—15:00-23:30, average daily. Educational television, 2 hrs. per week.
Rates: Peak 1 min., 5,400; 30 sec., 2,700 (Irish pounds).
Transmitters: 9.
Low power repeaters: 31.
Satellite earth stations: Receive only, one in operation.

Israel

(625-line standards, Systems B & G)
Color: PAL System

Sets in use: 1,000,000 black & white; 620,000 color
Programs: 3.

Israel Broadcasting Authority, IBA, Television House, Sarey Yisrael St., Romena, P.O. Box 7139, Jerusalem 91071. Tel. 301-333. Fax: 242-944. Telex: 25301. TV tape recording facilities.

Personnel: Uri Porat, director general; Haim Yavin, director, TV; Nathan Cohen, director, legal affairs & international relations; Yair Shtern, director, Hebrew news; Yosef Bar-el, director, TV in Arabic; David Hirschfeld, operations & production services; Yosef Zemach, director, Hebrew programs; Jacob Swery, director, engineering; Zvi Gill, director, international relations & sales; Fred Z. Stockheim, external relations engineering; Dafna Nachmias, film buyer.

U.S. Representative: Nisim Mish'al, IBA, c/o Mobile Video Service, 2139 Wisconsin Ave. NW, Washington, DC 20007. Tel. 202-338-6260.

Transmitters operated by Ministry of Communications Engineering Services, P.O. Box 29107, Tel Aviv. Tel. 61021/610311. Yaacov Nitsan, engineer, Radio & TV Broadcasting Dept.

Hours of operation: Approx. 15:30-22:00 (GMT), daily.

Israeli Educational TV, IETV, Ministry of Education & Culture, 14 Klausner St., Ramat-Aviv, Tel Aviv, Israel. Tel. 414155. Started March 24, 1966.

Personnel: Yaacov Lorberbaum, director general; Johanna Prenner, director, programming; Irving Kaplan, director, production; Offira Shor, director, sales & film acquisition.

Hours of operation: 07:30-15:30 (GMT), daily.

Networks: One.
Transmitters: 17.
Low power repeaters: 46.

Satellite earth stations: Transmit/receive, one in operation. Owned & operated by Bezek, an Israeli communication company.

Italy

(625-line standards, Systems B & G)
Color: PAL System

Sets in use: 6,713,427 black & white; 7,817,077 color
Programs: 13 nationwide programs.
Direct broadcasting satellite: Planned.

Radiotelevisione Italiana, RAI-TV, Viale Mazzini 14, 00195 Rome. RAI-TV operates a franchise system which manages the

First Network (VHF), Second Network & Third Network (UHF). Began: April 1954.
Personnel: Enrico Manca, president; Leo Birzoli, vice president; Biagio Agnes, director general; Emmanuele Milano, deputy director general, TV networks.
U.S. Office: RAI Corp., 1350 Ave. of the Americas, New York, NY 10019. Tel. 212-975-0200.

Networks: 3 national; 21 regional.
Transmitters First Network: 55.
Low power repeaters First Network: 1,179.
Transmitters Second Network: 59.
Low power repeaters Second Network: 1,170.
Transmitters Third Network: 47.
Low power repeaters Third Network: 159.
Transmitters of French & Swiss programs for Valle D'Aosta: 2.
Low power repeaters of French & Swiss programs for Valle D'Aosta: 40.
Satellite earth stations: 3.

Approximately 691 privately-operated local television stations which are not government licensed are in operation. About 162 of these are affiliated with nine television organizations: Canale 5 (Silvio Berlusconi, owner); Milan, Italia 1; Retequattro (Silvio Berlusconi, 50%); Rete A, Euro-TV, Elfarte, TV Port, Rete Capri & Pan TV. The remainder are independent.

Ivory Coast

(625-line standards, System K)
Color: SECAM System

Sets in use: 200,000 black & white; 5,000 color
Networks: One.

Radiodiffusion Television Ivoirienne, RT. 1, B.P. 138, Abidjan. Tel. 321116. Telex: 2293 (Dirtale).

Personnel: Frederic Kouame, director general; Lucien Kouakou, deputy director, programs; Serge P. Aoulou, deputy director, information; Ivan Baguinoff, deputy director, improvements; Charles Tiemele Kouande, deputy director, broadcasting; Joseph Diomande, inspector in charge of news; Jean Bergmann, technical director; Daniele Beni-Claverie, director, TV.

Hours of operation: 12:30-13:30, 10:00-22:30, weekdays; 17:30-22:30, Sun. & holidays. Educational programming: 8:00-12:00, 14:30-17:30, every day except Thurs., Sat. afternoon & Sun.

Transmitters: 10.
Low power repeaters: 3.

Jamaica

(Modified 625-line standards, U.S. channeling)
Color: NTSC System

Sets in use: 400,000
Networks: One.

Jamaica Broadcasting Corporation, JBC, 5 South Odeon Ave., P.O. Box 100, Kingston 10, Jamaica, W.I. Tel. 926-5620. Telex: 2218. All stations carry same program originating in Studio Centre, Kingston. TV tape recording facilities; OB facilities.

Personnel: Claude Robinson, general manager; B. C. (Tino) Barovier, deputy general manager & sales & marketing director; Gladstone Wilson, director, radio programs; Desmond Elliott, director, TV programs; Donat Buckner, director, TV production; Alma Blair, director, religious programming; Martin Darien, chief engineer, TV; Leslie Campbell, chief en-

gineer, radio; Vernon Spencer, chief engineer, support services; Milton Phipps, financial controller; Lois Gayle, manager, public & international affairs; Norma Webb-Brown, corporation secretary.
HALF-WAY-TREE-KINGSTON: Ch. 11. ERP 1-kw.

Hours of operation: 5:30 a.m.-9:00 a.m., noon-midnight, Mon.-Thurs.; 5:30 a.m.-9:00 a.m., noon-1:00 a.m., Fri.; 5:30 a.m.-1:00 a.m., Sat.; 5:30 a.m.-midnight, Sun.
Rates: Peak 60 sec., 2,850; 45 sec., 878; 30 sec., 1,425; 15 sec., 713; 10 sec., 475 (Jamaica dollars).
Transmitters: 8.
Repeaters: One.
Low power repeaters: 3.
Satellite earth stations: Receive only, 2 in operation.

Japan

(525-line standards, System M)
Color: NTSC System

Sets in use: 33,595,973
Programs: 7. 5 national commercial; 2 public.
Direct broadcasting satellite: 2. One each operated by NHK & Japan Satellite Broadcasting Inc.
Cable television service: Systems in operation serving 4,266,030 subscribers.

Japan Broadcasting Corp. (NHK), 2-2-1 Jinnan, Shibuya-ku, Tokyo 150. Tel. 465-1111. Fax: 03-481-1453. Telex: TK 22377, 24338. Cable: RADIONHK TOKYO. NHK's stations (including translators) are non-commercial, non-governmental, financed by subscription fees.

Board of Governors: Makoto Yoshitake, chairman; Nobuhiro Sakata, Kotaro Takeda, Ichiro Isoda, Shinichiro Shirai, Masatoshi Omi, Saburo Nagakura, Tetsua Maki, Eiichi Abe, Takehiko Takahashi, Sukezo Tamura & Keiko Ikeda.

Personnel: Yoshizo Ikeda, president; Takeshi Tanaka, vice president; Yoshiro Nakamura, general managing director & director general, engineering; Koichi Sakakura, general managing director, policy planning; Kan-ichiro Umabayashi, general managing director, corporate affairs; Shin-ichi Watanabe, general managing director, finance; Toshio Iwasaki, general managing director, broadcasting (international relations); Koichi Yabashi, general managing director, engineering headquarters; Jiro Arai, general managing director, audience relations; Akira Yokoi, general managing director, staff administration; Toshio Endo, general managing deputy director, broadcasting; Itsuya Hayashi, general managing director, audience services; Hideo Higuchi, director, international relations department; Masahiro Nagata, manager, international relations department, in charge of EBU liaison.

NHK General Bureau for America: Washington Bureau—Room 394, National Press Bldg., Washington, DC 20045. New York Bureau—One Rockefeller Plaza, Room 1430, New York, NY 10020. Correspondent in Charge of North & Central America: Suite 582, 1901 Ave. of the Stars, Los Angeles, CA 90067. NHK General Bureau for Europe: Paris Bureau—Kazuo Nakatani, 3 rue de l'Arrivee, 75015 Paris. Tel. 705 8036 & 555 6955. Telex: 205870. NHK London Bureau: Shozo Ueda, 66/67 Newman St., London W1P 3LA. Tel. 636 4948 & 636 7978. Telex: (044) 922451. NHK Geneva Bureau: Shunsuke Tokunaga, Salle de

Presse No. 1, Bureau 59, Palais des Nations, Avenue de la Paix 8-14, 1211 Geneva 10. Tel. (22) 33 41 84. Telex: 27534.

Regional Headquarters: 3-43, Banba-cho, Higashi-ku, Osaka. Tel. 06-941-0431. 1-11-1 Higashi Sakura, Higashi-ku, Nagoya. Tel. 082-247-6161. 2-11-10, Ote-machi, Naka-ku, Hiroshima. Tel. 0822-47-6161. 2-7 Chibajo-machi, Kumamoto. Tel. 0963-53-2151. 1-11-1 Nishikicho, Sendai. Tel. 0222-25-8811. 1-1, Oodori, Nishi, Chuo-ku, Sapporo. Tel. 011-251-0111. 5, Horinouchi, Matsuyama. Tel. 0899-41-4121.

Hours of operation: 6:00-24:00, daily.
Networks: 2.
Transmitters: 97.
Low power repeaters: 6,791.

The National Association of Commercial Broadcasters in Japan (Nippon Minkan Hoso Rummel), Bungei Shunju Bldg., 3-23, Kioi-cho, Chiyoda-ku, Tokyo 102. Tel. 3265-7481. Telex: 2325163NABTYOJ. Fax: 3261-2860.

Personnel: Yoshio Sasaki, president; Shigeaki Hazama, Moriyoshi Saito, Seiji Matsumoto, vice presidents; Tsuneto Matsuzawa, executive director; Hisao Aoki, director, international relations; Eisuke Shibasaki, secretary general.

Members: 165 companies (49 operating radio, 80 operating TV only & 36 operating both radio & TV) are commercial. TV: VHF—48 companies, 476 translators; UHF—65 companies, 6,364 translators; SHF.

Asahi National Broadcasting Co. Ltd., 1-1-1 Roppongi, Minato-ku, Tokyo 106. Tel. 3587-5111. Tokyo: Ch. 10, 50 kw. Koichiro Kuwata, president; Yasubumi Hiroyoshi, director, international relations.

Fuji Television Network Inc., 3-1 Kawadacho, Shinjuku-ku, Tokyo 162. Tel. 3353-1111. Tokyo: Ch. 8, 50 kw. Hisashi Hieda, president; Toshikazu Maruo, deputy managing director, news center.

Nippon Television Network Corp., 14 Nibancho, Chiyoda-ku, Tokyo 102. Tel. 5275-1111. Tokyo: Ch. 4, 50 kw. Yoshio Sasaki, chmn.; Katsuhiko Kurata, director general, international operations.

Television Tokyo Channel 12 Ltd., 4-3-12 Toranomon, Minato-ku, Tokyo 105-12. Tel. 3432-1212. Tokyo: Ch. 12, 50 kw. Naomichi Sugino, president; Yukuo Takesue, manager, international division.

Tokyo Broadcasting System Inc., 3-6 Akasaka, 5-chome, Minato-ku, Tokyo 107. Tel. 3584-3111. Tokyo: Ch. 6, 50 kw. Izumi Tanaka, president; Wataru Fujiwara, president, deputy division.

Hours of operation: 5:30-26:00, daily. Tokyo, 24 hrs.
Rates: Peak hour, 3,800,000; peak 15 sec., 1,050,000 (yen).
Transmitters: 113.
Repeaters: 684.
Low power repeaters: 6,041.

Jordan

Receives programs from neighboring countries
(625-line standards, Systems B & G)
Color: PAL System

Sets in use: 250,000
Programs: 2 (Arabic & foreign) & 1 (educational).

Jordan Television Corporation, P.O. Box 1041, Amman, Jordan. Tel. 38760-9, 773111-9 & 777151-5. Commercial Department, Box 2398, Amman, Jordan. Tel. 642211 & 642212.

Personnel: Radi Alkhas, director general; Mohammad Amin, director, television; Radi Alkhas, director, engineering; Zuhair Nafe, acting director, programs; Lina Gress, director, international relations & training; Ibrahim Shahzadah, controller general, news; Fatima Masri, head of program acquisitions; Abdallah Joudeh, director, administration & finance; Fawzi Khouri, director, commercial department.
Hours of operation: 5:00-midnight, Sat.-Thurs.; 10 a.m.-midnight, Fri.
Rates: Peak 60 sec., 450; 45 sec., 375; 30 sec., 310; 15 sec., 250 (dinars).
Transmitters: 2.
Repeaters: 7.
Low power repeaters: 21.
Satellite earth stations: One in operation.

Kampuchea

(625-line standards, System D)
 Color: SECAM III System

Sets in use: 30,000
Networks: One.
Direct broadcasting satellite: Planned, estimated completion 1992.

Voice of the Kampuchean People, Television of Kampuchea (TVK), Phnom Penh.

Personnel: Vann Sun Heng, deputy general director; Kem Kunawath, director, news & information; Chan Thy, artistic director; Uy Thuon, technical director; Sam Sarin, program director.

BATTAMBANG—Ch. 7. ERP 1 kw.
KAMPONCHAM—Ch. 10. ERP 1 kw.
KOH KONG—Ch. 6. ERP 1 kw.
KOMPONG SOM—Ch. 6. ERP 1 kw.
PHNOM PENH—Ch. 7. Transmitter 1 kw, ERP 10 kw (radius of 75 km). Started on Ch. 8 in Jan. 1962. Began color broadcasts in June 1986. Broadcasting in Essai. Ch. 9. ERP 5 kw.
Rates: Peak hour, 108,000; 30 sec., 900 (riels).
Transmitters: One
Low power repeaters: 5.
Satellite earth stations: Transmit/receive, one in operation.

Kenya

(625-line standards, System B)
 Color: PAL System

Sets in use: 3,833,432
Voice of Kenya, P.O. Box 30456, Nairobi. Tel. 334567.
Personnel: James Wanjau, acting director, broadcasting; Simon Anabwani, acting deputy director; Benson Thubei, chief producer, TV; John Kosgei, chief producer, radio; H. M. Igambi, chief news editor; J. Mungai, commercial manager; J. P. Kimani, chief engineer; B. Muinde, asst. chief engineer, television; Paul Baraza, head of operations; J. P. Thiong'o, asst. chief engineer, radio; Dan Oluoch, public relations officer; K. M. Mbusi, administrative secretary.

MAZERAS—Ch. 6. ERP 10 kw.
NAIROBI—Ch. E-4 (V-62.25, A-67.75). Started Oct. 1962.
NYAMBENE—Ch. 11. ERP 10 kw.
NYERI—Ch. 10. ERP 1 kw.
TIMBOROA—Ch. 2. ERP 10 kw.
Hours of operation: 17:00-23:00, daily.
Rates: Peak hour, 6,000-15,000; 30 sec., 940 (Kenyan shillings).
Transmitters: 2.
Repeaters: 3.

Satellite earth stations: Transmit/receive, one in operation; receive only, one in operation.

Korea

(525-line standards, System M)
 Color: NTSC System

Sets in use: 2,947,200 black & white; 6,384,984 color
Networks: 3; one educational, 2 commercial.
Cable television service: 1 system; 10,000 homes passed.
Direct broadcasting satellite: Planned, estimated completion 1996.

Korean Broadcasting System, KBS-TV, HLCK, 18 Yoido-dong, Youngdungpo-gu, Seoul 150-790, Korea. Tel. 781-1000; International Relations: 781-2400; 781-2477; 781-2423, 781-2424. Telex: KBSKB K24599; KBSKA K28220 (News). Cable: KBS SEOUL.

Personnel: Suh-Young Hoon, president; Kim Doh-jin, managing director, corporate planning & international relations; Sohn Young-Ho, managing director, radio & TV; Bae Hak-Chul, managing director, KBS news & sports; Cho Chan-Kil, managing director, broadcast operations & engineering; Kim Hak-Young, managing director, audience relations & promotion; Yoon Hyuck-Ki, managing director, finance & treasury; Lee Jung-Suk, general manager, SORTO; Park Basic, director, international relations; Choi Dong-Ho, manager, international relations & ABU/EBU liaison officer.

SEOUL—Ch. 7. ERP 457.1 kw. Ch. 9. ERP 111.2 kw. 24 regional stations. TV tape recording facilities. Started Dec. 1961. Began color transmission 1980; stereo broadcasts 1985.

Rates: Peak 1 hour, 41,780; 30 sec., 4,840 (U.S. dollars).

Transmitters: 81.
Low power repeaters: 422.
Satellite earth stations: Transmit/receive, 2 in operation.

Munhwa Broadcasting Corp. No. 31, Yoide-dong, Youngdungpo-gu, Seoul 150-728, Korea. Tel. 784-2000. Telex: MBC NEWS K22203. Cable: MBC HLKV Seoul. TV tape recording facilities. Started Aug. 1969.

Personnel: Choi Chang-Bong, president; Shin Jung-Hyu, executive vice president; Kim Chang-Je, managing director, administration; Oh Jung-Soo, managing director, operations & engineering; Lee Dae-Sup, managing director, production; Kim Young-Bok, director, international division & ABU/EBU liaison officer.

SEOUL—Ch. 11. ERP 326.6 kw.
Hours of operation: 5:30-10:00 a.m. & 5:30 p.m.-midnight, Mon.-Fri.; 5:30-10:00 a.m. & 1:00 p.m.-midnight, Sat.; 5:30 a.m.-midnight, Sun.

Rates: Peak 30 sec., 5,722,300 (Korean won).
Transmitters: 31.
Repeaters: 22.
Low power repeaters: 118.

People's Democratic Republic of Korea (North Korea)

(625-line standards, System D)
 Color: PAL System

Sets in use: 109,700
PYONGYANG—Govt. operates 2 experimental stations.
Transmitters: 2.

Note: No additional information available.

Kuwait

(625-line standards, Systems B & G)
 Color: PAL System

Sets in use: 8,000 black & white; 820,000 color
Programs: 2.

Kuwait Television, Ministry of Information, P.O. Box 621, Safat-13007, State of Kuwait. Tel. 2415300-2415350. Cable: ALIRSHAD.

Personnel: H. E. Jaber Mubarak Al-Hamad Al-Sabah, Minister of Information; Abdulaziz Mohammad Ja'afar, under secretary, Ministry of Information; Jawad A. Al-Mazeedi, director, engineering; Majeed Mohammad Baghdadi, chief engineer, Kuwait television.

FAILAKA—Ch. 8 & 10. ERP 670 kw. Ch. 6. ERP 1.4 kw (experimental).

KUWAIT CITY—Ch. 24 & 39. ERP 12 kw.
MUTLAA—Ch. 5. ERP 1000 kw. Ch. 12. ERP 1000 kw. Ch. 45 & 47. ERP 4000 kw.

RAWDATAIN—Ch. 6. ERP 1500 kw.
 TV tape recording facilities. Began color telecasting March 1973.

Hours of operation: 112 hours per week; 8 extra hrs. per day from June to mid-Sept.
Rates: Peak 30 sec. rate, 525 (dinars).

Transmitters: 18.
Low power repeaters: 2.
Satellite earth stations: Transmit/receive, 4 in operation; receive only, 4 in operation.
Note: Current information not available.

Laos

Laos National TV, B.P. 310, Vientiane. Tel. 4475.

Lebanon

(625-line standards, System B)
 Color: SECAM System

Sets in use: 200,000 black & white; 300,000 color
Networks: 3.

Radiodiffusion Libanaise, Ministere de l'Information, Beirut, Lebanon. Tel. 346880. Telex: 20786. Cable: Radioliban.

Personnel: R. Fouad Hamdan, director, broadcasting; Louis Rizk, chief, technical department; Nizar Mikati, chief, programs department; Antoine Aoun, chief, cabinet; Fouzi Fehmy, chief, public relations section.

Tele-Liban SAL, BP 11, Beirut 5054, Lebanon. Tel. 450 100. Telex: 20923. Cable: Teleliban Beyrouth. TV tape recording facilities.

Personnel: Raymond Gebara, president & director general; Elie Ghostine, assistant general manager, technical affairs; Antoine Remy, program & production manager; Sami Abu Ezzedine, administrative manager; Khalil Moussalem, financial manager; Elias Abou Karam, technical manager; Salim Tabet, internal auditor.
Rates: Peak hour, 10,500; peak 30 sec., 5,800 (Lebanese pounds).
Transmitters: 10.
Low power repeaters: 5.

Lesotho

Lesotho Television, Box 36, Maseru. Tel. 323561. Fax: 310003.

Personnel: T. Ntasane.

Liberia

(625-line standards, System B)
 Color: PAL System

Sets in use: 43,000 black & white; 16,000 color
Networks: One.

The Liberian Broadcasting System, LBS, P.O. Box 594, 1000 Monrovia, 10 Liberia. Tel. 271250.

Personnel: Alhaji G. V. Kromah, director general; J. Eustace Smith, deputy director general, broadcasting; Wellington Toh, deputy director general, administration; Jerome Davis, director, rural communications network; Peter K. Awadjie, controller; Issac Wesley, chief engineer; Ayodele Weah, asst. director general, administration; Aaron K. Paye, asst. director general, planning & research; Tommy Raynes, assistant director general, radio; David Washington, assistant director general, TV.

U.S. Representative: Intercontinental Services Ltd., 183 Madison Ave., New York, NY 10016. Tel. 212-679-3910.

United Kingdom Representative: Pearl & Dean International Advertising Ltd., 27 St. John Square, London EC1 M4BA. Tel. 01253-8197. Telex: 264123. Cable: INTERADS London.

BUCHANAN—Ch. 11. ERP 21 kw.

GBARNGA—Ch. 5. ERP 23 kw.

MONROVIA—Ch. E-6 (V-182.25, A-187.75). Transmitter 1 kw, ERP 5.75 kw. Started Jan. 1964. TV tape recording facilities. Ch. 8. ERP 68 kw.

TUBMANBURG—Ch. 10. ERP 25 kw.
Hours of operation: 18:00-24:00, Mon.-Fri.; 14:15-24:00, Sat.-Sun.

Rates: Peak hour, 456; 30 sec., 330 (U.S. dollars).
Transmitters: 5.

Libyan Arab Republic

(625-line standards, System B)
 Color: SECAM System

Sets in use: 235,000

People's Revolutionary Broadcasting Corp. Television, P.O. Box 333, Tripoli. Tel. 32451. Telex: 20010.

Personnel: Yousef Debrri, secy. general; Rajab El Saliheen Ahmed, deputy director general; Mohamed Mustafa Ibrahim, director, administration; Abdulla El Miquiri, director, public relations; Amer Oun, director, planning; Amar El Mahjoub, director, technical department; Ibrahim Sakah, director, program department; Soliman El Azabi, director, news department; Mustafa Hudidan, director, finance department.

Transmitters: 12.
Low power repeaters: 2.

Luxembourg

(625-line standards, Systems B, G & L)
 Color: SECAM & PAL Systems

Sets in use: 20,000 black & white; 85,000 color
Networks: 4.

Direct broadcasting satellite: Planned, estimated completion 1992.

Cable television service: 150 systems in operation, serving approximately 75,000 subscribers.

International TV Directory

Note: Additional sets in neighboring Belgium, France, Germany & Netherlands receive RTL programs.

Radio-Tele-Luxembourg, RTL, Villa Louvigny, Luxembourg, Tel. 4766-1.

Personnel: Gaston Thorn, president & director general; Jules Felten, deputy director general; Jean Stock, director, TV activities; Hugues Durocher, Jean-Charles de Keyser & Helmut Thoma, directors, TV programs; Leon Maack, technical director; Paul Faber, chief engineer; Jos Pauly, head of exploitation; Freddy Thyges, director, TV administration; Nic Weber, director, international relations; Robert Moillet, financial director; Gerard Le Febvre, director, marketing & development; Paul Muncher, sales manager.

LUXEMBOURG—Ch. 49. 30 kw.

VILLA LOUVIGNY—Ch. 7. 100 kw; Ch. 21. 1000 kw; Ch. 27. 1000 kw. TV tape recording facilities. Started Jan. 1955.

Hours of operation: 12:00-13:30 p.m. & 5:30-11:00 p.m., Mon.-Tues. & Thurs.-Fri.; 12:00-13:30 p.m. & 5:00-11:00 p.m., Wed. & Sat.; 12:00-2:30 p.m. & 5:00-11:00 p.m., Sun.; 12:30-1:30 p.m., Mon.-Sat.

Rates: Peak 30 sec., 240,000 (Luxembourg francs).

Transmitters: 4.

Satellite earth stations: Transmit/receive, 2 in operation; receive only, 18 in operation.

Macau

(625-line standards)
Color: PAL System

Sets in use: 500 black & white; 20,000 color
Networks: One.

Teledifusao de Macau, S.A.R.L., 157-A Rua Francisco Xavier Pereira, Macau.

Personnel: Leung Kwok Kwong, managing director; Joao Nuno Nogueira, director; Tang Wai Hung, TV controller.

MACAU—Ch. 30, Ch. 32. ERP 2.5 kw each.
Rates: Peak 30 sec., 4,500 (patacas).

Transmitters: 2.

Low power repeaters: One.

Satellite earth stations: Transmit/receive, one in operation; receive only, 2 in operation.

Madeira Islands

(See Portugal)

Democratic Republic of Madagascar

(625-line standards, System K)
Color: SECAM System

Sets in use: 40,000 black & white; 10,000 color

Radio Television Malagasy, RTM, BP 442, Tananarive, Madagascar. Tel. 223 81, 217 45.

Personnel: Simon Andriamialison, director; Joachim Andrianarisoa, deputy; Louis Rasamoelina, news manager; Jean Paul Razafimanantsoa, public relations manager; Hanta Rabesandratana, program manager; Niry Rakotondramala, production manager; Dieudonne Ramanamirija, chief engineer.

Transmitters: 2.

Low power repeaters: 30.

Malaysia

(625-line standards, System B)
Color: PAL System

Sets in use: 2,030,000 color

Networks: 3.

Direct broadcasting satellite: Planned.

Television Malaysia, Dept. of Broadcasting, Angkasapuri, 50614 Kuala Lumpur, Malaysia. Tel. Kuala Lumpur 2745333. Telex: MA 31383 (TV). Fax: 603-230-4735.

Programs are transmitted in four languages: Bahasa Malaysia, English, Mandarin and Tamil.

Personnel: Jaafar Kamin, director general; Tamimuddin A. Karim, deputy director general, programming; Lee Tian Chew, deputy director general, engineering; Ismail Mohd Jah, managing director, programs; Haji Zahari Saad, director, news/current affairs; Haji Abdullah Ghani Ismail, director, TV; Yap Swee Choon, director, radio; Madzhi Johari, director, IPTAR; Abd. Aziz Wok, director, Sabah; Salleh Pateh Akhir, director, Sarawak; Abdul Aziz Abas, director, northern region; Azhar Haji Ahmad, director, southern region; Baharin Tahir, director, eastern region.

Hours of operation: Network I—16:00-24:00, Mon.-Wed.; 12:00-24:00, Thurs.; 7:50-24:00, Fri.-Sun. Network II—17:00-24:00 Mon.-Thur.; 14:00-24:00 Fri.-Sun.
Rates: Peak 60 sec., 15,100; peak 30 sec., 7,700 (Malaysian ringgits).

Transmitters: 30.

Repeaters: 5.

Low power repeaters: 14.

Satellite earth stations: Transmit/receive, 4 in operation; receive only, 5 in operation.

Sistem Televisyen Malaysia Berhad, Box 11124, Kuala Lumpur, Malaysia. Tel. 2743111. Fax: 2748896. Telex: STMB MA 33014.

Studio: TV3 Studio, No. 18, Jalan Jiku, off Jalan Bangsar, 59100 Kuala Lumpur.

Personnel: Ishak Abdul Hamid, managing director; Mohd Noor Salleh, director, operations; Shamsul Khalid Ismail, general manager, programming; Abdul Talib Yatim, general manager, marketing; Sub-ohi Mohd Yatim, production manager; Wan Mahani Wan Mahmood, legal & personnel manager; Abdul Hamid Mohamed, program manager; Mohd Radzi Thamby, administration manager; Mohd Zin Ibrahim, financial controller; Mohd Jaaffar Daud, chief engineer; Hardev Kaur, news manager; Mohn Khalil Mohd Zain, current affairs manager.

GENTING HIGHLANDS Ch. 29. 30 kw. Started Dec. 24, 1988.

IPOH Ch. 11. 10 kw. Started Nov. 1, 1985.

JOHOR BHARU Ch. 26. 30 kw. Started Nov. 1, 1985.

KEDAH Ch. 29. 30 kw. Started March 15, 1986.

KOTA BHARU Ch. 27. 30 kw. Started Nov. 1, 1987.

KOTA KINABALU Ch. 29. 30 kw. Started Sept. 7, 1988.

KUALA DUNGUNG Ch. 27. 3 kw. Started Dec. 1, 1987.

KUALA LUMPUR Ch. 12. 10 kw. Started June 1, 1984.

KUALA TERENGGANU Ch. 11. 1 kw. Started Nov. 1, 1987.

KUANTAN Ch. 11. 10 kw. Started Jan. 1, 1987.

KUCHING Ch. 12. 10 kw. Started Aug. 31, 1988.

MACHANG Ch. 11. 1 kw. Started Sept. 3, 1988.

MOUNT OPHIR Ch. 12. 10 kw. Started Nov. 1, 1986.

SIBU Ch. 11. 10 kw. Started Aug. 31, 1988.

TAIPING Ch. 41. 2 kw. Started June 15, 1988.

TAMPIN Ch. 23. 3 kw. Started June 1, 1988.

Rates: Peak 30 sec., Filmlet/Video: \$6,900.

Transmitters: 16.

Satellite earth stations: One in operation.

Maldives

(625-line standards, System B)
Color: PAL System

Sets in use: 800 black & white; 4,356 color
Networks: One.

TV Maldives, Buruzmagu, Male 20-04, Republic of Maldives.

Personnel: Ibrahim Manik, director general, broadcasting; Hussein Mohamed, deputy director; Esa Ibrahim, senior engineer.

MALE—Ch. E-7. Transmitter 1 kw, ERP 11.75 kw.

Rates: 30 sec., 45 (rufiyas).

Transmitters: One.

Satellite earth stations: Receive only, 2 in operation.

Mali

Radiodiffusion Television de Mali, B.P. 171, Bamako. Tel. 224727; 224621.

Malta

(625-line standards, System B)
Color: PAL System

Sets in use: 30,942 black & white; 114,013 color

Program: One.

Television Malta, TVM, Xandir Malta, Broadcasting House, P.O. Box 82, Gwardamanga, Malta. Tel. 605361/5. Fax: 624601. Cable: Xandir. Telex: MW 1443.

Personnel: Manri Spiteri, head of Broadcasting Malta (radio & TV); Maurice Tanti Burio, deputy head of Broadcasting Malta; Charles Arrigo, asst. head of Xandir; G. Peressio, head of TV programs; C. Flores, head of radio programs; Paul Abela, head of technical services, TV; J. Giuliano, head of technical services, radio; Louis Gatt, head of air-time sales; Manuel Zammit, head of news division.

WARDAMANGA—Ch. E-10 (V-210.25, A-215.75). Transmitter 2 kw, ERP 10 kw. Started Sept. 1962.

Hours of operation: 16:00-24:00, daily; 12:00-24:00, Sat.-Sun.

Rates: 30 sec., LM21 (Maltese pounds).

Transmitters: One.

Satellite earth stations: Receive only, one in operation.

Martinique

(625-line standards, System K)
Color: SECAM System

Sets in use: 37,600

Programs: 2.

Telediffusion de France, TDF, Vert Pre Rd., P.O. Box 261, 97285 Le Lamentin Cedex 2, Martinique, French West Indies. Tel. 51.16.93.

Personnel: Jacques Riedweg, chief of district.

FORT DE FRANCE—Ch. K-23, Ch. 26.

MARTINIQUE—Ch. K-4. Transmitter 0.5 kw. Ch. K-41. ERP 2 kw.

Transmitters: 2.

Repeaters: 2.

Low power repeaters: 10.

Mauritius

(625-line standards, System B)
Color: SECAM System

Sets in use: 85,000 black & white; 25,000 color

Mauritius Broadcasting Corp., MBC-TV, Broadcasting House, Louis Pasteur St., Forest-Side, Mauritius. Tel. 6-5000-3. Telex: MW 4230 Maubroad.

Personnel: D. Suraj Bali, director general; Anil Suraj Bali, deputy director general; Manda Booleil, general program organizer; Purmanand Ramlackhan, Indian program organizer; Subash Japaul, financial controller; Herbert St. Lambert, chief engineer; Trilock Dwarika, head of news; Bhinod Vithaldas, acting head of film unit; Bijaye Coomar Madhoo, head of current affairs & documentaries; Bapnaya Muliha, secretary; Yan Jankoo, public relations officer; Guy Dupuch, literary, artistic & musical organizer.

CUREPIPE—Ch. E-4. Transmitter 5 kw, ERP 15 kw. Started Feb. 1965. Low-power repeaters on Ch. E-7, E-9, E-12.

Hours of operation: 16:00-23:00, daily; 9:30-23:00, Sat.; 10:00-23:00, Sun.

Rates: Peak hour, 12,000; 30 sec., 830 (Mauritian rupees).

Transmitters: 7.

Low power repeaters: 3.

Satellite earth stations: One.

Mexico

(525-line standards, System M)
Color: NTSC System

Sets in use: 11,018,909 black & white; 10,378,734 color

Networks: 11. 6 national; 5 regional.

Direct broadcasting satellite: Planned (Morelos II), estimated completion 1993.

Cable television service: Approximately 100 systems serving 532,249 subscribers.

Note: Stations listed originate programming; all others are repeaters.

Instituto Mexicano de Televisión, Imvisión, Avda. Periferico Sur No. 4121 Fuentes del Pedregal, 14141 Mexico, D.F. Tel. 5681313. Telex: 1777642.

Personnel: Jose Antonio Alvarez Lima, director general; Diana Constable Thompson, executive producer; Hector Adobie, head of programs; Mario Aguilar, engineering coordinator; Francisco Fonseca, programming director; Gregorio Guerrero, commercialization director; Roberto Gonzalez Perez, news director; Felipe Remolina, legal director; Teresa Martinez Corzas, subdirector, international relations; Mario Granados, national relations.

BURRO, Michoacan—XHCBM-TV, Ch. 8. ERP 262.5 kw. Network No. 1, Ch. 7 from Mexico City.

CERRO CULIACAN, Guanajuato—XHCCG-TV, Ch. 7. ERP 264.7 kw. Network No. 1, Ch. 7 from Mexico City.

CERRO CULIACAN, Guanajuato—XIMAS-TV, Ch. 12. ERP 253 kw. Network No. 2, Ch. 13 from Mexico City.

COFRE DE PEROTE, Veracruz—XHIC-TV, Ch. 13. ERP 174.5 kw. Network No. 2, Ch. 13 from Mexico City.

LA VELARDENA, Chihuahua—XHIT-TV, Ch. 4. ERP 22.65 kw. Started Oct. 7, 1968. Zarco 3604, Chihuahua, Mexico.

LA VIRGEN, Zacatecas—XHLVZ-TV, Ch. 10. ERP 202.7 kw. Network No. 1, Ch. 7 from Mexico City.

MEXICO CITY, Distrito Federal—XHDF-TV, Ch. 13. Transmitter 50 kw, ERP 312 kw. TV tape recording facilities. Network No. 2. Started Oct. 12, 1968.

MEXICO CITY, Distrito Federal—XHMT-TV, Ch. 7. ERP 258.5 kw. Network No. 1. **SANTA FE, Jalisco**—XHJAL, Ch. 13. ERP 189.5 kw. Network No. 2, Ch. 13 from Mexico City.

TLAMACAS, Mexico—XHTM-TV, Ch. 12. ERP 273.3 kw. Network No. 1, Ch. 7 from Mexico City.

TZONTEHUITZ, Chiapas—XHAQ-TV, Ch. 4. ERP 97.21 kw.

Transmitters: Network 1, 64; Network 2, 53. **Satellite earth stations:** Receive only, 2 in operation.

Televisa S.A. de C.V., Av. Chapultepec 18, Mexico City D.F., C.P. 06724. Tel. 709-3333. Fax: 709-0460.

Personnel: Emilio Azcarraga Mirmo, chairman; Alejandro Burillo Azcarraga, executive vice president; Alejandro Sada Olivares, vice president of group; Emilio Diez Barroso, vice president, news & special events; Othon Velez, vice president, sales; Felix Araujo Ramirez, transmissions vice president.

Televisa S.A. de C.V. Umbrella group for 3 commercial networks (XEW-TV, XHTV-TV, XHGC-TV) and 1 non-commercial station (XEQ-TV).

MEXICO CITY, Distrito Federal—Televimex S.A., XEW-TV, Ch. 2. Transmitter 30 kw, ERP 100 kw. TV tape recording facilities. Started Oct. 1951. Operated by Televisa S.A. **Personnel:** ge Rodriguez Mondragon, operations manager; David Pastrana, transmissions manager.

Rates: Peak 60 sec., 163,800,000; peak 30 sec., 81,900,000 (Mexican pesos).

Repeaters: 104.

Low power repeaters: 40.

Satellite earth stations: Transmit/receive, one in operation; receive only, 144 in operation.

MEXICO CITY, Distrito Federal—Televisión Gonzalez Camarena S.A., XHGC-TV, Ch. 5. Transmitter 30 kw, ERP 100 kw. TV production facilities. Started May 10, 1952. Operated by Televisa S.A.

Personnel: Jose Ranulfo Concha, operations manager; Armando Medina, transmissions manager.

Rates: Peak 60 sec., 108,000,000; peak 30 sec., 54,000,000 (Mexican pesos).

Repeaters: 28.

Satellite earth stations: Transmit/receive, one in operation; receive only, 28 in operation.

MEXICO CITY, Distrito Federal—Televisión de Mexico S.A., XHTV, Ch. 4. Transmitter 30 kw, ERP 100 kw. TV production facilities. Started Sept. 1, 1950. Operated by Televisa S.A.

Personnel: Jose Hinojosa Nava, operations manager; Moises Quintana L., transmissions manager.

Rates: Peak 60 sec., 18,000,000; peak 30 sec., 9,000,000 (Mexican pesos).

Repeaters: 30.

Low power repeaters: 3.

Satellite earth stations: Transmit/receive, one in operation; receive only, 33 in operation.

MEXICO CITY, Distrito Federal—Fomento de Televisión Nacional S.A., XEQ-TV (formerly XHTM-TV), Ch. 9. Transmitter 30 kw, ERP 325 kw. TV production facilities. Started Nov. 1969. Non-commercial. Operated by Televisa S.A.

Personnel: Victor Manuel Vargas, operations manager; Jorge Lemus, transmis-

sions manager. Francisco Madero H., director general XHQ-TV, TV de Culiacan S.A. Loma El Mirador Frac. Lomas de Culiacan, Culiacan CULIACAN, Sinaloa. **TV de Culiacan S.A.,** Loma El Mirador, Frac. Lomas de Culiacan, Culiacan.

Personnel: Francisco Madero H., director general; Carlo H. Gama D., general manager; Carlos Corrales L., sales manager.

CULIACAN—XHQ-TV, Ch. 3. ERP 29.7 kw. Started Sept. 11, 1964. Repeats XHTV part-time.

Hours of operation: 17:00-23:00.

Antonio Suarez Reyes, Av. Punta Banda y Eugenia, Fraccionamiento Chapultepec, Ensenada.

ENSENADA, Baja California—XHS-TV, Ch. 23. ERP 226 w. Started Dec. 2, 1963. Repeats XHTV part-time.

Corporacion Tapatis de Televisión, S.A. de C.V., Av. Circunvalacion No. 265 Col. Independencia, Guadalajara, Jalisco 44340.

Personnel: Clemente Serna, president & chief executive officer; Carlos Linares, director; Jose Luis Sanchez, administrative manager; Carlos Sanchez, technical manager; Juan Neri, operations manager; Ariel Vazquez, production manager; Oscar Najera, subdirector; Eduardo Garzon, information coordinator; Enrique Leon, sports coordinator.

GUADALAJARA, Jalisco—XEDK-TV, Ch. 6. ERP 73 kw. Started Aug. 23, 1960. Repeats XHTV part-time.

Rates: Peak one hour, 17,850; peak 60 sec., 1,275; peak 30 sec., 637.50 (U.S. dollars). **Satellite earth stations:** Receive only, 2 in operation.

Televisora de Occidente S.A. GUADALAJARA, Jalisco—XHG-TV, Ch. 4. ERP 100 kw. Started Aug. 18, 1961.

Universidad de Sonora. HERMOSILLO, Sonora—XHUS-TV, Ch. 8. ERP 1 kw.

Televisión de la Frontera S.A., Vicente Guerrero 704, Ciudad Juarez.

JUAREZ, Chihuahua—XEJ-TV, Ch. 5. ERP 9.95 kw. Started May 3, 1954. Repeats XHTV part-time.

Televisión La Paz S.A., Apdo. Postal 222. **LA PAZ, Baja California**—XHK-TV, Ch. 10. ERP 8.2 kw. Started May 30, 1968. Repeats XHTV part-time.

Televisora de Leon Guanajuato S.A. LEON, Guanajuato—XHL-TV, Ch. 10. Transmitter 25 kw, ERP 150 kw. Started March 26, 1968. Repeats XEW-TV. Originates local programming.

Jose Manuel Acosta Castaneda, Blvd. Rosales 201 Nte., Los Mochis. **LOS MOCHIS, Sinaloa**—XHCG-TV, Ch. 12. Transmitter 50 watts, ERP 2 kw.

Televisora del Pacifico S.A. MAZATLAN, Sinaloa—XHMZ-TV, Ch. 7. Transmitter 5 kw, ERP 63 kw. Started July 1969. Repeats XHGC-TV part-time. Also originates local programming.

Televisora de Yucatan S.A., Calle 60 No. 385, Merida.

MERIDA, Yucatan—XHY-TV, Ch. 3. ERP 38 kw. Started Jan. 29, 1963. Repeats XHTV part-time.

Rates: Peak hour, 1,184,400; 30 sec., 43,200 (Mexican pesos).

Sistema Teleyucatan S.A., Paseo de la Reforma No. 45, Piso 16, Mexico, D.F. **MERIDA, Yucatan**—XHST-TV, Ch. 13. ERP 42.5 kw.

Rates: Peak hour, 1,184,400; 30 sec., 43,200 (Mexican pesos).

Televisora de Mexicali S.A., Apdo. Postal 1356, Mexicali.

MEXICALI, Baja California—XHBC-TV, Ch. 3. Transmitter 25 kw, ERP 84 kw. Started April 11, 1959.

Instituto Politecnico Nacional, Carpio 475 Col. de Santo Tomas, Mexico 17, D.F.

Personnel: Dr. Raul Talan Ramirez, director general; Jorge Velasco Ocampo, executive director; Jose Luis Espinoza, transmission director.

MEXICO CITY, Distrito Federal—XEIPN-TV, Ch. 11. ERP 300 kw. Non-commercial government station. **Repeaters:** 3.

Cadena Televisora del Norte S.A., Espinoza Pte. 780, Monterrey.

MONTERREY, Nuevo Leon—XEFB-TV, Ch. 2. ERP 100 kw. Started Oct. 9, 1963. Repeats XHTV part-time.

Jesus D. Gonzalez, Paricutin Sur 316, Monterrey.

MONTERREY, Nuevo Leon—XHAW-TV, Ch. 12. Transmitter 10 kw, ERP 100 kw. Started Oct. 31, 1964.

Rafael Tijerina Carranza, Los Fresnos, km 5. 2PB8, Nuevo Laredo.

NUEVO LAREDO, Tamaulipas—XEFE-TV, Ch. 2. ERP 21 kw. Repeats XHTV part-time.

Televisora del Yaqui S.A., Miguel Aleman 424 Sur, Cerro Yucuribampo, Ciudad Obregon, Sonora.

Personnel: Francisco Madero Herrera, president; Carlos Sandoval Rodriguez, vice president; Javier Hernandez Camalich, general manager; Fernando Harrison Islas, chief engineer.

OBREGON, Sonora—XHI-TV, Ch. 2. ERP 87.6-kw. Started Aug. 26, 1965. Repeats XHTV part-time.

Rates: Peak hour, 10,000; peak 30 sec., 60 (U.S. dollars).

Repeaters: One.

Satellite earth stations: Receive only, one in operation.

XHPN-TV, Microondas 301, 26000 Piedras Negras, Coahuila.

PIEDRAS NEGRAS, Coahuila—Ch. 3. ERP 6 kw. Repeats XHTV part-time.

Televisora del Golle S.A., Bolivar 104, Col. Cambell, Tampico, Tamaulipas.

TAMPICO, Tamaulipas—XHGO-TV, Ch. 7. ERP 57 kw. Repeats XHTV part-time.

Flores y Flores Enc. TAMPICO, Tamaulipas—XHFW-TV, Ch. 9. Started March 1971. Repeats XHGC-TV part-time. Also originates local programming.

Radio Television S.A., Apdo. Postal 121, Tijuana.

TIJUANA, Baja California—XETV, Ch. 6. ERP 100 kw. Started Feb. 1953.

Televisora de Calimex S.A., Apdo. Postal 12, Tijuana.

Personnel: Jose Luis Guasch, general director; Kathia Bustillos, sales manager; Mario Acosta, operations manager; Salvador Hernandez, technical manager; Jorge Mondragon, administrative manager.

TIJUANA, Baja California—XEWT-TV, Ch. 12. Transmitter 10 kw, ERP 66 kw. Started July 1960. Repeats XHTV-TV part-time.

Rates: Peak one hour, 5,000; peak 30 sec., 500 (U.S. dollars).

Transmitters: 2.

Satellite earth stations: Receive only, 3 in operation.

Jose Manuel Acosta Castaneda, Mazatlan 31, Mexico, D.F.

TINAJAS-PARRAL, Chihuahua—XHJMA-TV, Ch. 3. Transmitter 1 kw, ERP 2 kw. Started Jan. 17, 1968.

Televisora de la Laguna S.A. TORREON, Coahuila—XELN-TV, Ch. 4. Transmitter 1 kw, ERP 4 kw. Started Dec. 1958. Repeats XHGC-TV part-time. Also originates local programming.

XHIA-TV, Av. Juarez, No. 139 Pte., C.P. 27000. Tel. 2-49-63.

TORREON, Coahuila—XHIA-TV, Ch. 2. Transmitter 5 kw, ERP 13.5 kw. Started Dec. 21, 1966.

Micronesia

TV Station Pohnpei, KPON-TV, Central Micronesia Communications, Box 460, Kolonia, Pohnpei 96941.

TV-Station Truk, Truk State 96942.

TV-Station Yap, WAAB-TV, Yap State 96942.

Monaco

(625-line standards, Systems L, France & Monaco & G, Italy)

Color: SECAM (France & Monaco) & PAL (Italy) Systems

Sets in use: 18,000 color

Networks: 3.

Cable television service: One in operation.

Tele Monte-Carlo, TMC, 16 Boulevard Princess Charlotte, Monte Carlo MC-98090. Tel. 15-1415.

Personnel: Cesar Charles Solamito, president; Georges Giaufret, program director; Christian Micheo, technical director; Etienne Franzi & Herve Bourges, administrators; Genia Bomy Carlevaris, director, Eurovision relations.

MONTE CARLO Ch. F-8. ERP 1.700 kw. Ch. 30. ERP 1.000 kw. Ch. 33. ERP 0.05-kw. Ch. 35. ERP 40-kw. TV tape recording facilities. Started Nov. 1954.

Rates: Peak 60 sec., 19,630; peak 30 sec., 11,100 (French francs).

Transmitters: One VHF, L/SECAM; One UHF L/SECAM; 2 VHF G/PAL (in Monaco); 4 in France; 2 in Italy.

Repeaters: One in Monaco; 2 in France, 37 in Italy.

Low power repeaters: One.

Mongolia

(625-line standards, System D)

Color: SECAM System

Sets in use: 50,000

ULAN BATOR—Government. Repeats U.S.S.R. programming in part, also originates programming.

Note: No additional information available.

Montserrat

Antilles TV Limited, Box 342, Plymouth. Tel. 491-2226. Fax: 491-4511.

International TV Directory

Morocco

(625-line standards, System B)
Color: SECAM System

Sets in use: 966,651 black & white; 131,994 color
Networks: One.
Direct broadcasting satellite: Planned.

Radiodiffusion Television Marocaine, RTM, 1 rue El Brihi, Rabat, Morocco. Tel. 64871, 64092, 64443, 64274. Telex: (048) 31010, 31984, 31687. Cable: Rtm Rabat.

Personnel: Mohamed Tricha, director general; Abderrahman Achour, director, radio; Mohamed Issari, director, TV; M'Hamed Jamal Eddine Tanane, technical director; Ahmed Rayane, foreign relations; Mehdi Bouzekri, chief, administrative & financial affairs; Tahar Bellarbi, chief, TV editing; Maria Amar, chief, Arabic radio; Mohamed Khyat, chief, French radio.

Transmitters: 25.
Low power repeaters: 40.
Satellite earth stations: 2 in operation.

Mozambique

(625-line standards, System G)
Color: PAL System

Sets in use: 2,000 black & white; 8,000 color
Programs: One.

Televisao Experimental, C.P. 2675, Avenida Julius Nyerere 930, Maputo, Mozambique. Tel. 744788.

Personnel: Antonio Julio Botelho Montz, director general; Jaime Ferraina, technical director; Calane da Silva, information director; Luis Simao, commercial director; Arlindo Terra, programming director; Renato Carmuto, finance director.

MAPUTO—Ch. 30. Transmitter 1 kw. Tape recording facilities. Started Feb. 3, 1981.
Hours of operation: 18:30-22:00, Sun.
Rates: Peak 30 sec., 120.00 (U.S. dollars).
Transmitters: One.
Satellite earth stations: Transmit/receive, one in operation.

Namibia

(625-line standards, System I)
Color: PAL System

Sets in use: 1,800 black & white; 34,200 color
Networks: One.
Direct broadcasting satellite: Planned.

Namibian Broadcasting Corp., P.O. Box 321, Windhoek, Namibia.

Personnel: Nahum Gorelick, director general; Stuart Super, senior controller, general programs; T.O. Eruuala, senior controller, human resources; Maarten Venter, controller, technical services; Ulf R. Storm, chief technician, network planning.

Offers one television service in several languages over one channel.
Main language: English.

KEETMANSHOOP—Ch. 4 (V-175.28, A-181.28). ERP 100 w.
KL WINDHOEK—Ch. 10 (V-223.25, A-229.25). ERP 5 w.

MARIENTAL—Ch. 10 (V-223.25, A-229.25). ERP 100 w.

OSHAKATI—Ch. 6 (V-191.25, A-197.25). ERP 100 w.

PARESES—Ch. 5 (V-183.22, A-189.22). ERP 100 w.

RUNDU—Ch. 4 (V-175.22, A-181.22). ERP 5 w.

ROESSING—Ch. 10 (V-223.28, A-229.28). ERP 1 w.

SIGNALBERG—Ch. 9 (V-215.25, A-221.25). ERP 2 kw.

Rates: Peak 30 sec., 1080 (rands).
Transmitters: One.
Repeaters: 7.
Low power repeaters: 6.
Satellite earth stations: Transmit/receive, one planned; receive only, 2 in operation.

Nepal

(625-line standards, System B)
Color: PAL System

Sets in use: 10,000 black & white; 50,000 color
Programs: 2.

Nepalese Television Project, Singha Durbar, P.O. Box 3826, Kathmandu. Tel. 213447; 211134. Telex: 2548 NEPTV.

Personnel: Neer Bikram Shah, chairman & general manager; Rabindra S. Rana, deputy general manager, technical; Madan K. Sharma, deputy director, administration & finance; Mahendra B. Shrestha, acting deputy director, planning implementation; Tapa Nath Shukla, acting deputy general manager, production.

KATHMANDU—Ch. 5. ERP 18.72 kw.
POKHARA—Ch. 5. ERP 936 w.
Rates: Peak 30 sec., 2250 (local ad); 4500 (foreign ad) (Nepalese rupees).

Transmitters: One.
Repeaters: One.
Low power repeaters: One.
Satellite earth stations: Transmit/receive, one in operation.

Netherlands

(625-line standards, Systems B & G)
Color: PAL System

Sets in use: 5,850,000
Programs: 3.
Cable television service: 1,150 operating systems serving 4,800,000 subscribers.
Master antenna service: 5,000 operating systems serving 500,000 subscribers.

Nederlandse Omroepprogramma Stichting, (Private broadcasting organizations working together within public system), P.O. Box 444, 1200 JJ Hilversum, Netherlands. Tel. 779222. Telex: 43312. Cable: NOS.

Personnel (Executive Board): M. de Long, chairman; A. van den Heuvel, vice chairman; C. van de Haak, general policy department; W. Bekkers, audience research department; B. Geersing, legal department; P. M. Hendriksen, international affairs; W. van Beusekom, managing director, radio; E. van Westerloo, managing director, TV.

Hours of operation: 15:00-23:30, daily, average First Program; 15:30-23:30 average Second Program; 17:00-23:30, daily, average Third Program; educational programming, 18 hrs., weekly. Began color broadcasting Oct. 1967.

Advertising sold by Stichting Ether Reclame—STER.

Rates: Peak 30 sec., 27,900 (Guilders).
Programs: 3.
Transmitters: 29.4 VHF; 25 UHF.
Low power repeaters: 15.
Satellite earth stations: Eutelsat & 4 Intelsat in operation.

Netherlands Antilles

(525-line standards, System M)
Color: NTSC System

Sets in use: 10,000 black & white; 40,000 color
Networks: 3.
Cable television service: One 4 channel system serving 2,000 subscribers.

AmMhaanse Televisie Maatschappij N.V., P.O. Box 415, Curacao, Netherlands Antilles.

TeleCuracao, PJC-TV, Box 415, Curacao, N.A. Tel. 611288. Telex: 3332 TELECA-NA. Personnel: Norbert Hendrikse, general manager; Yvonne Boekhouder, sales manager; Hubert van der Biest, program manager & film buyer; Jaime Rofina, asst. general manager; Anthony de la Paz, chief engineer.

WILLEMSTAD, Curacao—Ch. 8 (V-181.25, A-185.75). ERP 15 kw. Started Aug. 1, 1960. Increased power Jan. 1, 1973. Second channel, ERP 1 kw. Started Feb. 1982.

Hours of operation: 16:00-23:45, daily.
Rates: Peak 1 hour, 840; 30 sec., 170 (U.S. dollars). Prime time, spot 60 sec., 257; 45 sec., 218; 30 sec., 204; 15 sec., 135 (N.A. florins).
Networks: One.
Transmitters: One.
Low power repeaters: One.
Satellite earth stations: Receive only, 3 in operation.

TeleAruba, PJA-TV, Box 392, Oranjestad, Aruba, N.A. Tel. 47302.

Personnel: Myra Maduro-Arends, general manager; Sidney L. Salas, station manager; Gerda M. Salas, sales manager; Demetrio Maduro, program manager; Miguel Roga, chief engineer.

ORANJESTAD, Aruba—Ch. 13. Transmitter 500 w, ERP 3 kw. Started Sept. 29, 1963. Second channel, ERP 1 kw. TV tape recording facilities. Started July 1983.
Hours of operation: 6:00 p.m.-midnight, daily.
Rates: Peak 30 sec., 89.14. Program hour, 701.71 (U.S. dollars).
Transmitters: One.
Low power repeaters: One.

New Caledonia

(625-line standards, System K)
Color: SECAM System

Sets in use: 29,500
Networks: One.

Radiodiffusion Francaise D'Outre Mer, RFO, P.O. Box 327-3, Noumea. Tel. 274327.
Personnel: Fred Jouhaud, manager.
NOUMEA—Ch. K-6. Transmitter 50 watts. Started Oct. 1965.
Transmitters: One.
Low power repeaters: 22.

New Zealand

(625-line standards, System B & G)
Color: PAL System

Sets in use: 11,617 black & white; 1,521,872 color
Networks: 2.

Televison New Zealand Ltd., 100 Victoria St. West, P.O. Box 3819, Auckland, New Zealand. Tel. 770 630; 792 880. Fax: 750 979

Personnel: Brian Corban, chairman; Julian Moulder, group chief executive; Brent Harman, corporate director & general manager, TV networks; Darryl Dorrington, assistant chief executive; Michael Dunlop, corporate director, sales & marketing; Graeme Wilson, corporate director, planning & public affairs; Tony Gray, corporate director, finance; Rod Cornelius, corporate director, resources & operations; John McCready, director, programs; Michael Stedman; director, program production; Paul Norris, director, news & current affairs; John Knowles, director, sports; Helen Tourell, director, TVNZ International.

The Corporation operates two television networks—Television-1, transmitted from Avalon television complex in Lower Hutt (near Wellington) & Channel 2, transmitted from Auckland studio. Both networks are operated by Television New Zealand Ltd.

Personnel: Julian D. Moulder, director general; Neville Lane, controller of engineering.

Hours of operation: TV-1, 101 hours weekly; Ch-2, 130 hours weekly.
Rates: Peak 60 sec., 5,400-16,200; peak 30 sec., 3,000-9,000 (New Zealand dollars).

Transmitters: 49.
Low power repeaters: 720.
Satellite earth stations: Transmit/receive, 4 in operation.
TV 3, Symonds, St. Auckland. Tel. 779 730.

TV3, P.O. Box 5185, Auckland.

Nicaragua

(525-line standards, System M)
Color: NTSC System

Sets in use: 150,000 black & white; 75,000 color
Networks: One.

Sistema Nacional de Television, Managua D.N., Nicaragua. Tel. 660028; 660879. Telex: 1226 SNTV.

Personnel: Miguel Schiebel, director general; Juliana Arana, news director; Ismael Recinos, program director; Reynaldo Martinez, technical director; Harvey Rodriguez, administrative director.

BLUEFIELDS—Ch. 9.
ESTELI—Ch. 9.
JINOTEGA—Ch. 9.
MANAGUA—Ch. 6. Transmitter 25 kw, ERP 150 kw. Started Dec. 1961. Ch. 2 (Commercial). Transmitter 20 kw, ERP 100 kw. Started Nov. 1968. TV tape recording facilities.

MATAGALPA—Ch. 9.
SAN JUAN DEL SUR—Ch. 9.
SOMOTO—Ch. 9.
Hours of operation: Ch. 6, 4:00-11:00 p.m., Mon.-Fri.; 9:00 a.m.-11:00 p.m., Sun; Ch. 2, 5:00-11:00 p.m., Mon.-Fri.; noon-11:00, Sun.
Rates: Peak hour, 500; 30 sec., 60 (U.S. dollars).

Transmitters: 3.
Low power repeaters: 7.
Satellite earth stations: Transmit/receive, 2 in operation; receive only, 2 in operation.

Niger

(625-line standards, System K)
Color: SECAM System

Sets in use: 20,000 black & white; 15,000 color
Networks: One.

Office de Radiodiffusion Television du Niger, ORTN, B.P. 361, Niamey. Tel. 72 31 53. Telex: 5229.
Voix du Sahel (Radiodiffusion Sonore), B.P. 361, Niamey. Tel. 72 22 72.
Tele Sahel (Television Nationale), B.P. 309, Niamey. Tel. 72 31 53.
Personnel: Souley Abdou, director general; Issouf Zouidi, technical director; Yacouba Mayaki, director, TV; Adamou Mamare, director, radio.
Hours of operation: 7:30-12:30 & 15:30-18:30.
Rates: Peak 30 sec., 110,000 (CFA francs).
Transmitters: 11.
Low power repeaters: 8.
Satellite earth stations: Transmit/receive, 5 in operation; receive only, 5 in operation.

Nigeria

(625-line standards, System B)
 Color: PAL System

Sets in use: 3,400,000 black & white; 600,000 color
Networks: One
Direct broadcasting satellite: Planned.

Nigerian Television Authority, NTA, Television House, Ahmadu Bello Way, Victoria Island, Private Mail Bag 12036, Lagos, Nigeria. Tel. 01-615154, 01-615949, 01-614900. Telex: 22536. Cable: NVISION. Began operation 1959.

Personnel: Shyngle Wigwe, director general. NTA Directors: Ahaji Saka Fagbo, commercial; Mallam Kere Ahmed, corporate affairs; Isaac Wakombo, engineering; Mallam Yaya Abubakar, news; Dr. Victoria Ezeokoli, programs; Patrick Iyogh, national productions; Ahaji Abdulrahman Micika, Abuja project; Godwin Ugwu, special duties; Sulemonu Momodu, finance.

Rates: Peak hour, 55,000; 60 sec., 6,000; 30 sec., 4,125 (naira).
Transmitters: 39.
Repeaters: 33.
Low Power repeaters: One.
Satellite earth stations: Transmit/receive, 23 in operation.

Norway

(625-line standards, System B & G)
 Color: PAL System

Sets in use: 40,460 black & white; 1,445,250 color
Programs: One.
Direct broadcasting satellite: Tele-X, D-MAC
Cable television service: Over 100 systems in operation serving approximately 40% of population.

Norsk Rikskringkasting, NRK, Bjornstjerne Bjornsons Plass 1, 0340, Oslo 3, Norway. Tel. 45 90 50. Telex: International Relations—78820 nruti n. Fax: 45 74 40. Eurovision Office—71794 typ n. Fax: 45 72 52.

Began operation Aug. 1960. All transmitters carry same program. Main studios in Oslo & regional studios in Alesund, Bergen, Bodo, Eberum, Forde, Karasjok, Kristiansand, Lillehammer, Porsgrunn, Stavanger, Tromso, Trondheim & Vadsø have tape recording facilities; Bergen, Trondheim & Tromso have production equipment & studios; most others have at least ENG production facilities.

Personnel: Einar Forde, director general; Olav Nilssen, deputy director general; Jan Erik Larsen, director, finance & ad-

ministration; Hanne Lochstoer, director, information & public relations; Kjell Lovaas, technical director; Rolf Skoe, director, personnel; Harald Boe, director, regional services; Andreas Skartveit, director, programs. Heads of departments: Inger Inadomi, program planning; Egil Sundar, current affairs; Jahn Otto Johansen, foreign news; Rolf Rustad, sports; Dan Borge Akero, cultural affairs; Berit Rinnan, films; Axel Amle, international relations.

U.S. Representatives: Haavard Narum & Eva Bratholm, National Press Bldg., Room 1233, Washington, DC 20045. Tel. 202-662-7278.

Hours of operation: Approximately 16:55-21:30/21:45 (GMT).

Transmitters: 44.
Low power repeaters: 2,411.
Satellite earth stations: Transmit/receive, one in operation.

Oman

(625-line standards, Systems B & G)
 Color: PAL System

Sets in use: 1,300,000 color
Networks: One.

Direct broadcasting satellite: Planned.

Directorate General TV and Radio, Ministry of Information, P.O. Box 600, Muscat, Sultanate of Oman. Tel. 603222. Telex: 5454 OMAN TV ON. TV tape recording facilities.

Personnel: Khamis Al Rifai, director general, TV; Ali Abdulla Al Mujeri, director general, radio; Hamal Al Kindy, technical director; Ahmed Abdulrahman, technical advisor; Victor Bahou, chief engineer, TV; Adel El-shafei, chief engineer, radio.

Hours of operation: 15:00-24:00, approx., daily.

Transmitters: 8.
Low power repeaters: 36.
Satellite earth stations: Transmit/receive, 4 in operation.

Pakistan

(625-line standards, System B)
 Color: PAL System

Sets in use: 1,292,785 black & white; 696,115 color
Programs: One.

Pakistan Television Corp. Ltd., Constitution Ave., Box 1221, Islamabad, Pakistan. Tel. 822191-822195, 810051-810053. Telex: RP-5833.

Personnel: Mazhar Rafi, chairman; Hamid Ahmed Qureshi, managing director; Fazal Kamaal, director, international relations; Akhtar M. Dad, director, engineering; Mutee-ur-Rehman Mirza, director, finance; Majid Khan, director, sports; Mumtaz Hamid Rao, director, news; Zaheeruddin Bhatti, director, programs; Nisar Hussain, director, educational TV; Zaman Ali Khan, director, PTV Academy.

ISLAMABAD—Ch. 8. ERP 180 kw. Akhtar Vigar Azim, general manager.

KARACHI—Ch. 4. ERP 80 kw. Amir Imam, general manager.

LAHORE—Ch. 5. ERP 400 kw. Rafiq Ahmad Warraich, general manager.

PESHAWAR—Ch. 10. ERP 170 kw. Muhammad Arbab Khan, general manager.

QUETTA—Ch. 5. ERP 125 kw. Mustafa Kamal Mandokhel, general manager.

Hours of operation: 17:30-23:30 approx., Sat.-Thurs.; 16:30-23:30, Fri.
Rates: Peak one hour, 235,660; peak 30 sec., 14,530 (rupees).

Transmitters: 5.
Low power repeaters: 25.
Satellite earth stations: Transmit/receive, 2 in operation; receive only, 2 in operation.

Panama

(525-line standards, System M)
 Color: NTSC System

Sets in use: 250,000 black & white; 100,000 color.

Networks: 6; 4 commercial, 2 non-commercial.

Direct broadcasting satellite: Planned.

Cable television service: 2 systems in operation serving 8,000 subscribers.

Corporacion Panamena de Radiodifusion, RPC-TV, P.O. Box 1795, Panama, R.P. Tel. 25-0160.

Personnel: Fernando Eleta, president; Jaime de la Guardia, general manager; Jorge Diez, sales; Lloyd O'Mealy, chief engineer; Julio Miller, news director; Cathy Caballero, programming director.

PANAMA CITY—Ch. 4. Transmitter 25 kw, ERP 250 kw. TV tape recording facilities. Started Sept. 1959.

Hours of operation: 6:45 a.m.-1:00 a.m., Mon.-Fri.; 8:30 a.m.-1:00 a.m., Sat. & Sun.

Rates: Peak 30 sec., 350 (U.S. dollars).

Transmitters: One.
Repeaters: 9.

Satellite earth stations: Receive only, one in operation.

Televisora Nacional S.A., TV-2, P.O. Box 6-3092 (El Dorado), Apt. 8371, Panama, R.P. Tel. 36-2222. Telex: 368-2625 (from US), 379-2625 (from elsewhere). Cable: TENASA.

Personnel: Alejandro Ayala, general manager; Rafael Ayala, commercial manager; Felix Camargo O., comptroller; Alessio Gronchi B., program & productions manager; Rolando Guerra, technical director; Julio Ortega, news director.

PANAMA CITY—Ch. 2. Transmitter 25 kw, ERP 500 kw. Originates programs and has TV tape recording facilities. Started April 1962.

Hours of operation: 11:00 a.m.-12:00 midnight (EST).

Rates: Peak hour, 4,000; peak 30 sec., 200 (U.S. dollars).

Transmitters: 2.
Low power repeaters: 6.

Satellite earth stations: Receive only, one in operation.

Televisión Educativa Canal Once, TV 11, P.O. Box Estafeta Universitaria, Universidad de Panama, Panama. Tel. 69-3755/3848/3641/3516.

Personnel: Dionis Vega, director general; Ileana Golcher, deputy director general; Jose Luis Lasso de la Vega, chief engineer; Pedro Montanez, chief of continuity; Osvaldo Rodriguez, chief of operation; Rita de Dunkley, chief producer; Argelis M. de Jurado, administrator.

PANAMA CITY—Ch. 11. Transmitter 5 kw, ERP 92 kw. TV tape recording facilities. Started Jan. 22, 1978.

Hours of operation: 5 p.m.-10 p.m., Mon.-Fri.; 10 a.m.-5 p.m., Sat.

Transmitters: One.

Telemetro Canal 13, Medios Panamenos S.A., P.O. Box 8-116, Panama 8. Tel. 69-2122.

Personnel: Nicolas Gorzalez-Revilla, president; Bolivar Marquez, general manager; Leonardo Vargas, comptroller; Alejandro Carrasco, director, engineering.

PANAMA—Ch. 13. Transmitter 10 kw, ERP 316 kw. Started Oct. 13, 1981.

Hours of operation: 1:00 p.m.-12:30 a.m.

Rates: Peak one hour, 5,000; peak 30 sec., 250 (U.S. dollars).

Transmitters: 5.
Repeaters: 10.

Low power repeaters: 6.

Satellite earth stations: Receive only, 3 in operation.

Paraguay

(625-line standards, System N)
 Color: PAL System

Sets in use: 180,000 black & white; 250,000 color

Networks: 2.

Direct broadcasting satellite: Planned.

Cable television service: 2 systems serving 2,000 subscribers.

Televisión Cerro Cora S.A., Av. Carlos A. Lopez 572, Asuncion, Paraguay. Tel. 84222/5. Telex: 370PY.

Personnel: Alcides Riveros, president; Jaif Safuan, executive director; Norberto Fabiani, commercial manager; Pedro B. Medina Alborno, production director.

ASUNCION—Ch. 9 (V-187.25, A-191.75). ERP 60 kw. TV tape recording facilities. Started Sept. 29, 1965.

Hours of operation: 11:30-00:30, daily; 08:00-00:30, Sat.-Sun.

Rates: Peak hour, 5,000; 30 sec., 300 (U.S. dollars).

Transmitters: 2.
Repeaters: One.

Low power repeaters: 3.

Satellite earth stations: Transmit/receive, one in operation; receive only, one in operation.

Teledifusora Paraguaya S.A., 8 Proy. Lambaré, Asuncion, Paraguay. Tel. 32823/24, 25. Telex: 5109PY.

Personnel: Nestor Lopez Moreira, director.

ASUNCION—Ch. 13. ERP 30 kw.

Transmitters: One.

Televisora Itapúa S.A., Canal 7, Av. Gral. Irizabal & 25 de Mayo, Encarnacion, Paraguay. Tel. 071-4450, 071-4560.

Personnel: Jorge Mateo Granada, general manager; Hector Granada, chief, press; Nidia Navarro, controller; Aproniano Martinez, engineer.

ENCARNACION—Ch. 7 (V-175.25, A-179.75). ERP 50 kw. TV tape recording facilities. Started Nov. 3, 1976.

Hours of operation: 17:00-00:03, daily; 08:00-00:30, Sat.-Sun.

Transmitters: One.

Note: Current information not available.

Televisora Del Este S.A., Area 5, Itaipu-Ciudad Pte. Stroessner-Alto Parana. Tel. 061-8859.

Personnel: Amancio Villalba Vera, general manager; Oscar Escobar, press manager.

CIUDAD PRESIDENTE STROESSNER—Ch. 8. ERP 50 kw. TV tape recording facilities. Started Dec. 24, 1979.

Hours of operation: 17:00-00:00, daily; 08:00-00:30, Sat.-Sun.

Transmitters: 4.

Low power repeaters: 2.

International TV Directory

Peru

(525-line standards, System M)
Color: NTSC System

Sets in use: 2,431,500
Programs: One.

Radio Continental TV S.A., Avenida Independencia No. 56, Box 856, Arequipa. Tel. 232020.

Personnel: J. Antonio Umberto Delgado, general manager; Jose Linares Bezold, program manager; Dante Simoni, chief engineer; Fernando Ruiz de Somocurcio, regional manager; Alejandro Umberto B., sales manager.

AREQUIPA—Ch. 6. Transmitter 8 kw. TV tape recording facilities.

Hours of operation: Average 17 hours daily. Rates: Peak one hour, 2,110.640; peak 30 sec., 256,967 (Peruvian Sol).

Programs: One.

Transmitters: One.

Repeaters: 16.

Low power repeaters: 10.

Satellite earth stations: Planned.

Ministry of Education, OAD-TV, Ministerio de Educacion Publica Direccion de Cultura, Lima. Tel. 275737.

Personnel: R. Garrido M., director general; A. E. Mousalve, director, engineering.

LIMA—Ch. 7. Transmitter 100 w, ERP 150 w. Started Jan. 1958.

Programs: One.

Transmitters: One.

Note: Current information not available.

Compania Peruana de Radiodifusion S.A., OAX44-TV, Casilla 1192, Lima. Tel. 728985.

Personnel: Nicanor Gonzalez, managing director; Mauricio Arbulu, general manager; Hernan Delgado, deputy general manager; Carlos Sotelo, financial & administrative manager; Dante Capella, technical manager.

LIMA—Ch. 4. Transmitter 3 kw, ERP 6 kw. Started Dec. 1958.

Programs: 5.

Transmitters: One.

Repeaters: 72.

Rates: 30 sec., 500 (U.S. dollars).

Satellite earth stations: 2 in operation.

Panamericana Television S.A., Av Arequipa 1110, Lima 1, Peru. Tel. 718920.

Personnel: Eduardo Bruce Montes de Oca, general manager, Miguel Villa Gutierrez, technical manager; Alfredo Marcillo, sales manager.

LIMA—OAY4A-TV, Ch. 5. Transmitter 60 kw, ERP 257 kw. TV tape recording facilities.

Rates: 1,015 (U.S. dollars).

Programs: One.

Transmitters: 12.

Repeaters: 80.

Note: Current information not available.

Philippines

(525-line standards, System M)
Color: NTSC System

Sets in use: 3,908,300 black & white; 882,800 color

Programs: 6; 5 private, one government.

Direct broadcasting satellite: Planned.

Cable television service: 4 systems in operation serving approximately 2,000 subscribers.

Intercontinental Broadcasting Corp., Capitol Hills, Diliman, Quezon City. Tel. 97-61-37, 97-65-65.

Personnel: Jose T. Jalandon, general manager; Connie Lao, administrative director; Tex B. Panganiban, sales manager; Tony Llenes, production manager; Francisco Villanueva Jr., provincial network manager; Francisco Evangelista, merchandising manager; Pedro Seraspe, engineering manager; Eduardo Ranosa, news & public affairs manager; Honorio Gumangan, finance manager.

QUEZON CITY—Key station: Ch. 13. Transmitter 25 kw, ERP 851 kw. Started Feb. 1, 1975.

Hours of operation: 9:00-16:00 (GMT).

Rates: Peak 30 sec.: 7,500 (pesos).

Networks: One.

Transmitters: 8.

Low power repeaters: 25.

Republic Broadcasting System Inc., GMA Radio-Television Arts, EDSA, Diliman, Quezon City, Metro Manila, Philippines.

Personnel: Menardo R. Jimenez, president & chief executive officer; Antonio C. Barreiro, executive vice president; Graciano P. Gozun, senior vice president, finance; Emilio S. Solidum, senior vice president, engineering; Tina M. Palma, senior vice president, news & public affairs; Federico N. Tandangan Jr., senior vice president, personnel & administration; Antonio D. Seva, senior vice president, operations & programming; Juan S. Cruz Jr., corporate treasurer.

Note: All stations repeat Ch. 7 Quezon City.

QUEZON CITY—Ch. 7. 50 kw, ERP 1000 kw. Tel. 99-50-41. Telex: 63467 GMARTS PN. Fax: 63-2-8163042.

LUZON—Ch. 10. Mt. Sto. Tomas, ERP 6.6 kw. Ch. 12. Mt. Banay, ERP 50 kw. Ch. 7. Naga, ERP 8.9 kw. Ch. 12. Legaspi, ERP 14 kw. Ch. 5. Mt. Amuyao, ERP 0.625 kw. Ch. 5. San Nicolas, ERP 7.6 kw. Ch. 5. Iba, Zambales, 0.9 kw. Ch. 10. Olongapo, 1.7 kw. Ch. 12. Tagaytay, ERP 16.2 kw.

VISAYAS—Ch. 10. Bacolod, ERP 76 kw. Ch. 7. Cebu, ERP 337.5 kw. Ch. 6. Iloilo, ERP 125 kw. Ch. 11. Barili, 16 kw. Ch. 12. Palawan, ERP 0.9 kw. Ch. 12. Jagna, Bohol, ERP 0.625 kw. Ch. 10. Capocan, Leyte, ERP 0.625 kw. Ch. 12. Isabela, Leyte, ERP 0.625 kw.

MINDANAO—Ch. 8. Iligan City, ERP 40 kw. Ch. 7. Davao, ERP 39 kw. Ch. 3. Zamboanga City, ERP 125 kw. Ch. 7. Ozamiz, 12.5 kw. Ch. 12. Cagayan de Oro, 28 kw. Ch. 12. Cotabato, 15 kw.

Rates: Peak hour, 47,950; 30 sec., 23,975 (pesos).

Networks: One.

Transmitters: One.

Repeaters: 26.

Low power repeaters: 25.

Satellite earth stations: Transmit/receive, one in operation; receive only, 9 in operation. 0

Radio Philippines Network Inc., Broadcast City, Capitol Hills, Diliman, Quezon City. Tel. 977661-66. Telex: 63886 KAYBEE PN. Three major networks. Color TV tape recording facilities. Satellite coordinating center.

Personnel: Paul T. Panares, president & general manager; Antonio Soriano, engineering manager; Frankie Abao Jr., news manager; Casey Francisco, asst. general manager, programming; Wilma Galvante, production manager; Eduardo G. Fernandez, asst. general manager, TV operations; Chito C. Arceo, asst. general manager, TV sales; Rino M. Basilio, general manager, radio.

QUEZON CITY—Ch. 9. Transmitter 25 kw, ERP 851 kw.

Hours of operation: 9 a.m.-midnight.

Rates: Peak 30 sec., 14,500 (pesos).

Networks: One.

Transmitters: 7.

Low power translators: 20.

Maharlika Broadcasting System, MBS, Broadcast Plaza, Bohol Ave., Quezon City. Tel. 977667. Telex: 7404.

Transmitters: One.

Satellite earth stations: One in operation.

Catholic Welfare Organization, DYAF-TV, 2307 Pedro Gil, Santa Ana, Manila. Tel. 58-48-28.

Personnel: Fr. Jose A. Rodriguez, station manager; Jean C. Camarista, sales, traffic & program manager; Abraham Habaradas, chief engineer.

BACOLOD CITY—Ch. 10. Transmitter 5 kw. Started Oct. 4, 1974.

Rates: Peak one hour, 5000.00; spot 60 sec., 200.00, peak 30 sec., 72.00 (local); spot 60 sec., 3000.00, peak 30 sec., 7,800.00 (national) (pesos).

Transmitters: One.

Networks: 2.

Southern Broadcasting Network, 3881 E. Vallejo St., Santol Sta. Mesa, Metro Manila. Tel. 61-24-49; 60-94-56.

Personnel: Carmen B. Pacquing, president & general manager; Isabela B. Pacquing Jr., vice president, asst. general manager; Roman B. Pacquing Jr., vice president.

DAVAO CITY—DXSS-TV, Ch. 7. Pacquing & Sons Bldg., McArthur Hwy., Bangkal, Davao City, Philippines. Tel. 8733, 8142. Transmitter 10 kw, ERP 120 kw. Started Oct. 1975.

Hours of operation: 9 a.m.-midnight.

Rates: Peak hour, 15,000; 30 sec., 1,500 (pesos).

Transmitters: 2.

Zamboanga TV Corp., DYLL-TV, Pioneer 3 Zamboanga, Campaner St., Zamboanga City, 7801. Tel. 22-07. Manila sales office: Room 305, Margarita Bldg., J. P. Rizal Cor., Cardona St., Makati Metro Manila. Tel: 88-24-70.

Personnel: Armando A. Lopez, president & general manager; Felipe M. Rama Jr., vice president, sales & Manila manager; Max Enriquez Jr., station manager; Andy Navarro, chief engineer.

ZAMBOANGA CITY—Ch. 3. Transmitter 2.5 kw, ERP 3 kw. Started Sept. 1974. Affiliated with Republic Broadcasting System, GMA, Ch. 7, Manila.

Hours of operation: 11:00 a.m.-11:30 p.m. Rates: Peak hour: 12,000.00; peak 30 sec., 420.00; 60 sec., 700.00; 30 sec., 350.00 (national prime time); 60 sec., 420.00; 30 sec., 210.00 (national non-prime); local rates: 60% of national rates (pesos).

Transmitters: One.

First United Broadcasting Corp., DXLA-TV, 2587 Taft Ave., Manila. Tel. 58-30-82.

Personnel: Clata L. Labregat, president; Vic R. Solis, management counsel; Erbie Fabian, station supervisor.

ZAMBOANGA CITY—Ch. 9. Transmitter 1 kw. TV tape recording facilities. Started May 17, 1978.

Hours of operation: 11:30 a.m.-1:30 p.m.; 5:00 p.m.-12:30 a.m., Mon.-Fri. 9:00 a.m.-12:30 a.m., Sat.-Sun.

Transmitters: One.

Note: See also American Armed Forces stations.

Poland

(625-line standards, Systems D & K)
Color: SECAM System

Sets in use: 8,000,000 black & white; 3,000,000 color

Networks: 2.

Direct broadcasting satellite: Planned.

Cable television service: Planned.

Polskie Radio 1 Telewizja, TVP P-35, 00-950, Warsaw, Poland. Tel. 47-85-01. Telex: 825331 rtv PL.

Personnel: Marian Terlecki, president; Marek Markiewicz, vice president, TV; Jan M. Owsinski, vice president, radio; Henryk Chmielak, vice president, finance; Adam Brodziak, technical director; Karol Jakubowicz, deputy director; Lidia Wareska, director, international relations.

GDANSK—Ch. 37. ERP 500 kw.

KATOWICE—Ch. 21 & Ch. 23. ERP 500 kw each.

KRAKOW—Ch. 23. ERP 500 kw.

LODZ—Ch. 13. ERP 10 kw.

LUBLIN—Ch. 2. ERP 5 kw. Ch. 36. ERP 500 kw.

POZNAN—Ch. 27. ERP 500 kw. Ch. 29. ERP 1000 kw.

SZCZECIN—Ch. 30. ERP 500 kw.

WARSZAWA—Ch. 11. ERP 60 kw.

WROCLAW—Ch. 25. ERP 1000 kw. Ch. 30. ERP 500 kw.

Rates: Peak 60 sec., 12,000,000; peak 30 sec., 2,000,000 (zlotys).

Transmitters: 45.

Repeaters: 36.

Low Power Repeaters: 194.

Satellite earth stations: Receive only, 14 in operation.

Portugal

(625-line standards, Systems B & G)
Color: PAL System

Sets in use: 1,369,029 black & white; 337,294 color

Programs: 2.

Direct broadcasting satellite: Planned.

Radiotelevisao Portuguesa E. P., Av. 5 de Outubro 197, 1094 Lisboa Codex. Tel. 731-774, 763-141. Mailing address: Apartado 2934, Lisboa. Cable: TELVISA LISBOA. Fax: 7931758. Telex: 14527 (external relations & general matters); 12102 CTP (technical matters); 12858 (news). General Management, Direction of Programs & External Relations Division: Av. 5 de Outubro 197, 1094 Lisboa Codex.

Personnel: Dr. J. M. Coelho Ribeiro, chairman; Dr. A. Costa Freitas, Dr. J. L. Alves Cunha, Dr. F. Rocha & Dr. A. Braz Teixeira, board members; C. Pinto Coelho, director, cooperation & international relations; J. E. Moniz, director, Channel I; A. Cerqueira, director, Channel II; Dr. Vieira Machado, secretary general; V. E. Teves, director, external relations; Maria Manuela Furtado, director, international relations.

Radiotelevisao Comercial, RTC, 17 Av. Fontes Pereira de Mello, Lisbon, holds exclusive contract for commercial TV advertising on RTP.

BORNEO—Ch. 25. ERP 10 kw.

FOIA—Ch. 47. ERP 10 kw.

LISBON—Ch. 7. ERP 100 kw. First program; Ch. 25. ERP 420 kw. Second Program.

LOUSA—Ch. 3. ERP 12 kw; Ch. 26. ERP 20 kw.

MARAO—Ch. 35. ERP 10 kw.

MAROFA—Ch. 48. ERP 10 kw.

MENDRO—Ch. 27. ERP 20 kw.

MONTEJUNTO—Ch. 46. ERP 10 kw.

MURO—Ch. 2 & Ch. 27. ERP 10 kw each.

PORTO—Ch. 9 & Ch. 41. ERP 10 kw each.

SAN MIGUEL—Ch. 31. ERP 10 kw.
Hours of operation: First Program 09:00-24:00, daily. Second Program 13:15-24:00, daily, 09:00-24:00, Sun.
Rates: Peak 60 sec., 2,235,000; 30 sec., 1,565,000; 15 sec., 1,207,000. Azores & Madeira: Peak 60 sec. 105,000, 30 sec. 74,000 (escudos).

Programs: 2.
Transmitters: 35.
Repeaters: 36.
Low power repeaters: 26.
Satellite earth stations: Transmit/receive, 4 in operation (3 Intelsat, 1 Eutelsat); receive only, 5 in operation (3 Intelsat, 2 Eutelsat).

Qatar

(625-line standards, Systems B & G)
 Color: PAL System

Sets in use: 50,000 black & white; 250,000 color
Programs: 2.

Qatar Television & Broadcasting Service, Ministry of Information, P.O. Box 1836, Doha, Qatar. Second Address: P.O. Box 1944, Doha, Qatar. Tel. 831333 (Asst. Undersecretary, Ministry of Information); 831443 (Director of Television); 864575 (Director of Broadcasting); 864418 (Director of Engineering). Cable: TELEVISION DOHA. Telex: 4040 TVDH.

Personnel: Issa Ghanim Al-Kowari, Minister of Information; Mohammad Abdul Rahman Al-Kuleifi, Undersecretary, Ministry of Information; Shaheen Abdul Rahman Al-Kawari, assistant undersecretary, Ministry of Information; Abdul Rahman Saif Al-Middadi, director, broadcasting; Saad Mohammad Al Rumaihi, director, television; Abdulwahab Al Mutawa'a, assistant director, TV; Hussain Jaffar, head of engineering; Rashid Mohammed Al-Noami, director, administration & finance.

DOHA—Ch. E-9 (V-203.25, A-208.75). Transmitter 2 x 5 kw, ERP 200 kw. Ch. E-37. Transmitter 2 x 20 kw, ERP 695 kw.
JAMILIYA—Ch. E-11 (V-217.25, A-222.75). Transmitter 2 x 5 kw, ERP 600 kw. Ch. E-49 (V-695.25, A-700.75). ERP 1170 kw. TV tape recording facilities. Started Aug. 1970.

Hours of operation: 3 p.m.-midnight, Sat.-Thurs.; 9 a.m.-noon & 1 p.m.-midnight, Fri. (local time).

Rates: Peak 30 sec., 1,750 (riyals).
Transmitters: 4.
Repeaters: 10.
Low power repeaters: 5.
Satellite earth stations: Transmit/receive, 3 in operation; receive only 3 in operation.

Reunion

(625-line standards, System K)
 Color: SECAM System

Sets in use: 73,900
Networks: 2.

RFO, BP 309, 97309, St. Denis de la Reunion. Tel. 213-456.
Personnel: Jean-Pierre Lannes, manager.
ST. DENIS DE LA REUNION—Ch. 22. Transmitter 25 w. Network 1 started Dec. 1964. Network 2 started 1983.
Transmitters: 5 (Network 1); 2 (Network 2).
Repeaters: 14 (Network 1).

Romania

(625-line standards, Systems D & K)
 Color: PAL System

Sets in use: 3,912,000
Networks: One.

Radioteleviziunea Romana, Calea Dorobantilor 191, P.O. Box 63-1200, 79757 Bucharest, Socialist Republic of Romania. Tel. 33-47-10; 79-32-90. Telex: 11251.

Personnel: Constantin Petre, general director; Traian Puscasu, Vasile Mihai & Nicolae Stanciu, deputy general directors; Alexandru Joiea, sales manager; Mihai Lazar, director, international relations.

Hours of operation: 19:00-22:00, Mon.-Fri.; 13:00-15:00 & 19:00-22:30, Sat.; 11:30-15:00 & 19:00-22:00, Sun.

Rates: 60 sec. text, 700; 60 sec. text & music, 600 (Mon.-Fri.); 60 sec. text, 1,000; 60 sec. text & music, 850 (Sat. & holidays) (U.S. dollars).

Transmitters: 40.
Repeaters: 18.
Low power repeaters: 352.

Satellite earth stations: Transmit/receive, one in operation.

St. Kitts

(525-line standards, System M)
 Color: NTSC System

Sets in use: 2,000 black & white; 2,500 color
Networks: One.

Cable television service: One system in operation serving 1,500 subscribers.

ZIZ Television, Springfield, P.O. Box 555, Basseterre, St. Kitts, West Indies. Tel. 2621.

Personnel: Goldwin O. Caines, general manager; Francica Haynes, sales manager; Vincent A. F. Grey, chief engineer.

BASSETERRE—Ch. 5. Transmitter 5 kw, ERP 20 kw. TV tape recording facilities. Started Dec. 1972.

Hours of operation: 4:00 p.m.-12:30 a.m., daily.

Rates: Peak hour, 200; peak 30 sec., 100 (U.S. dollars).
Transmitters: One.
Low power repeaters: 3 in operation at Bayford's, Otley's & Nevis.

St. Pierre & Miquelon

(625-line standards, System K)
 Color: SECAM System

Sets in use: 3,000
Networks: One.

RFO, BP 4227-97500, St. Pierre. Tel. 41.38.24.

Personnel: Quintrie Lamothe, regional director; Marazio Gabbani, chief of technical services.

SAINT PIERRE, PHARE de GALANTRY—Ch. 39. Transmitter 5 w. Ch. 45. Transmitter 5 w.

SAINT PIERRE, VILLE—Ch. 8. Transmitter 50 w. Started April 1967. Ch. 55. Transmitter 50 w. Started Nov. 1985.

MIQUELON, POINTE du CHEVAL—Ch. 6. Transmitter 100 w. Ch. 56. Transmitter 200 w.

Transmitters: One.
Low power repeaters: 6.
Satellite earth stations: Transmit/receive, one in operation.

St. Vincent & The Grenadines

(525-line standards, System M)
 Color: NTSC System

Sets in use: 24,000
Programs: One.

St. Vincent & The Grenadines Broadcasting Corp. Ltd., SVG-TV, Box 617, Kingstown, St. Vincent, West Indies. Tel. 809-45-61078. Fax: 809-45-61015.

ST. VINCENT—ERP 800 w.
Personnel: R. P. MacLeish, managing technical director; Richard MacLeisu, program director; Elson Crick, news director.

Rates: Peak one hour, 450.00; peak 30 sec., 45.80 (East Caribbean dollars).

Transmitters: One.
Repeaters: 6.

Samoa (American)

(525-line standards, System M)
 Color: NTSC System

Sets in use: 1,000 black & white; 6,000 color
Programs: 5.

Office of Public Information, Govt. of American Samoa, Pago Pago, American Samoa 96799. Tel. 633-4191.

Personnel: Fulfulu Taveuveu, general manager; Nancy Satele, program manager; Peni Failautusi, production manager; Robert Blauvelt, chief engineer.

PAGO PAGO—KVZK-2 (Ch. 2), KVZK-4 (Ch. 4), KVZK-5 (Ch. 5), ERP 72 kw. Programming affiliates: ABC, CBS, CNN, NBC, PBS. TV tape recording facilities. Started Sept. 1964.

Hours of operation: Ch. 2—4:30 p.m.-11:00 p.m.; Ch. 4—7:30 a.m.-midnight; Ch. 5—6:00 a.m.-midnight.

Transmitters: 3.
Low power repeaters: 3 in operation; 5 planned.
Satellite earth stations: Receive only, one in operation.

Saudi Arabia

(625-line standards, System B)
 Color: SECAM & PAL Systems

Sets in use: 50,000 black & white; 1,500,000 color
Networks: One.

Saudi Arabian Television, Ministry of Information, P.O. Box 570, Riyadh, Saudi Arabia. Tel. 4029710. Telex: 201030 SAUD TV SJ. Fax: 4033026.

Personnel: Dr. Mohammad Al Najaj, assistant deputy minister, TV affairs; Murad Turkistany, director general, productions & programs; Mohammad Hamza Alaway, director general, technical affairs.

Transmitters: One.
Hours of operation: 4:30 p.m.-12:30 a.m., Sat.-Wed.; 9:00 a.m.-1:30 a.m., Thurs.-Fri.

Aramco TV, Arabian American Oil Co., Box 5000, Dhahran, Saudi Arabia. Tel. 2015.

DHAHRAN—Ch. E-3. Transmitter 6 kw, ERP 12 kw. TV tape recording facilities. Started Sept. 1957. Since 1970, English language film-chain & tape operation.

Television stations with production studios: 6.
Transmitting centers: 73.
Low power repeaters: 13.

Senegal

(625-line standards, System K)
 Color: SECAM System

Sets in use: 40,000 black & white; 10,000 color
Programs: One.

Office de Radiodiffusion Television du Senegal, ORTS, 58 Boulevard de la Republique, B.P. 1765, Dakar. Tel. 21-14-72. Telex: 634.

Personnel: Marcel Ndione, director general; Sokhna Dieng Mbacke, director, TV; Souleymane Seck, secretary general.

DAKAR—Ch. 7 (V-199.25, A-205.75). ERP 50 w. Started Feb. 1965. TV tape recording facilities.

Rates: Peak 30 sec., 225,000 (Communaute Financiere Africaine).
Transmitters: 2.
Low power repeaters: One.

Seychelles

(625-line standards, System B)
 Color: PAL System

Sets in use: 7,500 color
Networks: One, non-commercial.

Radio-Television Seychelles, Box 321, Union Vale, Victoria.

Personnel: P. Berfouis, director general, radio & TV; Claudette Albert, assistant director, TV; M. Hermitte, assistant director, radio; I. Affif, assistant director, news; J. Rene, senior engineer, radio & TV; R. Morel, assistant director, press.

ANSE FAURE—Ch. 9. ERP 0.4 kw.
ANSE SOLEIL—Ch. 8. ERP 0.4 kw.
DANZIL—Ch. 10. ERP 0.4 kw.
LA MISERE—Ch. 5. ERP 0.4 kw.
LES CANNELLES—Ch. 11. ERP 0.4 kw.
MAHE—Ch. 50. Transmitter 2 x 500 w.
ST. LOUIS—Ch. 7. ERP 6 kw.
Rates: 30 sec., 500 (Seychelles rupees).
Transmitters: 2.
Low power repeaters: 9.
Satellite earth stations: Receive only, 2 in operation.

Sierra Leone

(625-line standards, System B)
 Plans color: PAL System

Sets in use: 200,000 black & white; 10,000 color
Networks: One.

Sierra Leone Broadcasting Service, Private Mail Bag, Freetown, Sierra Leone. Tel. 40403, 40402.

Personnel: M. J. Tunis, director general; J. D. A. Campbell, director, program services; A. C. Ellis, director, engineering services; F. D. Greene, chief engineer, projects & development; B. A. Davies, acting controller of production services; F. B. Burdura, acting controller of engineering services; J. B. Shanu-Wilson, acting controller of film unit; Sama Lengor, acting head of programs.

U.S. Representative: Pan American Broadcasting Co.

FREETOWN (New England)—Ch. E-2 (V-48.25, A-53.75). Transmitter 100 w, ERP 1 kw. Started April 1963.

FREETOWN (New England)—Ch. E-7 (V-189.25, A-194.75). Transmitter 10 kw, ERP 126 kw. Started Feb. 22, 1978.

Hours of operation: 17:45-23:30 (GMT).
Rates: Spot 60 sec., 500.00; peak 30 sec., 250.00 (leones).
Transmitters: 2.

Singapore

(625-line standards, System B)
Color: PAL System

Sets in use: 10,000 black & white; 594,000 color
Programs: 3.

Singapore Broadcasting Corporation, Statutory Board, Caldecott Hill, Andrew Rd., Singapore 1129. Postal address: Farrer Rd., P.O. Box 60, Singapore 9128. Tel. 2560401; Fax: 253 8808. Telex: RS 39265 SBCGEN.

Personnel: Cheong Choong Kong, chairman; Goh Kim Leong, deputy chairman; Moses Lee Kim Poo, general manager; Lim Eng Hai, assistant general manager, operations; Param Ajeet Singh Bal, assistant general manager, administration; Chandra Mohan, director, current affairs; Ananda Perera, director, news; Lam Lychow, director, engineering; Michael Loke, director, human resources; Loong May Lin, director, TV programs; Kong Ling Ling, director, finance & administration; Sandra Buenaventura, director, acquisition & programming; Andrew Cheng, director, production services; Anthony Chia, director, corporate development; Sim Choon Hin, director, projects; Kung Lung, director, drama; Paul Seow, head, training; Lim Heng Tow, manager, international & community relations.

SINGAPDRE—Ch. E-5 (Singapore I), Ch. E-8 (Singapore II) & Ch. E-12 (Singapore III). Ch. E-5 & E-8. Transmitters 25 kw, ERP 120 kw. Ch. E-12. Transmitter 20 kw, ERP 120 kw. Started 1963. TV tape recording facilities. Programs are transmitted in 4 languages—English, Chinese (Mandarin), Malay & Tamil. Generally neither channel has the same program or the same language at the same time. Programs are normally subtitled in yet another language.

Hours of operation: Ch. 5, 15:00-24:30, Mon.-Fri.; 09:00-01:30, Sat.; 09:00-24:00, Sun. & holidays. Ch. 8, 18:00-24:00, Mon.-Fri.; 15:00-24:00, Sat.; 09:00-24:00, Sun.; 13:00-24:30, holidays. Ch. 12, 19:30-24:00, Mon.-Sun. ETV, 08:20-11:00 approx. & 14:00-16:40 approx., Mon.-Fri.

Rates: Peak hour, 27,600; peak 30 sec., 5,520 (Singapore dollars).
Transmitters: 6.

Satellite earth stations: Transmit/receive, 4 in operation; receive only, 2 in operation.

Somalia Democratic Republic

Color: PAL System

Ministry of Information & National Guidance.

Personnel: Ahmed Ali Askar, director, TV project; Mohamed Abdi Hassan, engineer.
MOGADISHU—Plans two transmitters, 100 w & 500 w.

South Africa

(625-line standards, System I)
Color: PAL System

Sets in use: 1,900,000 black & white; 2,300,000 color
Networks: 4.

South African Broadcasting Corp., Private Bag XI, Auckland Park, Johannesburg 2006, South Africa. Tel. 714-9111; 714-3741. Fax: 714-3106; 714-5055.

Personnel: H. C. Viljoen, chairman of the board; W. J. J. Harmse, group chief executive; N. Smuts, chief executive, signal distribution; Q. B. Green, chief executive, TV; C. van der Merwe, chief executive, radio.

Hours of operation: TV1, 82 hours weekly; TV2, 33 hours weekly; TV3, 33 hours weekly; TV4, 28 hours weekly. Offers four television services in seven languages over three channels. All programming originates in Johannesburg.

Rates: Peak 30 sec., 43,000 (rand).

Transmitters: 124.

Low power repeaters: 114.

Satellite earth stations: Transmit/receive, one in operation; receive only, 27 in operation.

Spain

(625-line standards, Systems B & G)
Color: PAL System

Sets in use: 5,400,000 black & white; 7,200,000 color
Networks: 5; 2 government; 3 regional independents.

Radiotelevision Espanola, Torresspana, Apartado de Correos 26002, Madrid 28024. Tel. 4093104. Telex: 43281. Fax: 2748263.

Personnel: Luis Solano, director general; H. Hernandez-Marques, secretary general; Jesus Picatoste, director, international relations; Jesus Martin, director, TV; Angel Turron, financial director; Gabriel Barasa, technical director.

Production centers: Prado del Rey, Madrid; Sant Cugat & Hospitalet, Barcelona; Las Palmas, Canary Islands.

Regional centers: Bilbao, Valencia, Sevilla, Santiago, Oviedo, Pamplona, Tenerife, Zaragoza, Murcia, Palma de Mallorca, Toledo, Santander, Logrono, Baleares & Valladolid.

Hours of operation: First program, 07:30-24:00, weekdays; 09:00-00:30, Sat.; 10:00-00:45, Sun. Second program, 19:00-24:00, weekdays; 15:30-24:00, Sat.; 15:30-24:00, Sun.

Rates: 20 sec. (film or video), 200,000-2,900,000 (pesetas).

Transmitters: 103.

Low power repeaters: 1,123.

Sri Lanka

(625-line standards, System B)
Color: PAL System

Sets in use: 420,000 black & white; 280,000 color
Programs: 2.

Sri Lanka Rupavahini Corp., P.O. Box 2204, Independence Square, Colombo 7. Tel. 501050-55.

Personnel: Tissa Kariyawasam, chairman; Asoka Maimage, director general; A. M. Ubaidulla, deputy director general, administration; P. Samaranyake, deputy director general, commercial; Upali Arambawela, deputy director general, engineering; Piyadasa Ratnasinghe, acting deputy director general, educational programs; C. N. W. Dissanayake, finance manager.

PIDURUTALAGALA—Ch. 5. ERP 200 kw.

Rates: Peak hour, 21,778; peak 30 sec., 16,100 (rupees).

Programs: 2.

Transmitters: 1.

Repeaters: 1.

Low power repeaters: 3.

Satellite earth stations: Transmit/receive, one in operation.

Independent Television Network Ltd., P.O. Box 574, Colombo 7. Tel. 597491.

Personnel: D. T. L. Guruge, competent authority; Asoka Maimage, general manager; Ananda Wettasinghe, director, engineering; G. A. Wickremasinghe, director, administration.

COLOMBO—Ch. E-12. ERP 10 kw.

DENIYAYA—Ch. E-9. ERP 10 kw.

Programs: One.

Rates: Peak one hour, 9,600; peak 30 sec., 2,140 (rupees).

Transmitters: 3 in operation; one planned.

Repeaters: One.

Satellite earth stations: Receive only, one in operation.

Sudan

(625-line standards, System B)
Color: PAL System

Sets in use: 90,000
Networks: One, government.

Sudan Television Service, P.O. Box 1094, Omdurman, Sudan Democratic Republic. Tel. 52100 & 53538.

Personnel: Or. Ahmed El Zien Sogahyoon, director general; H. A. Rahman, technical director; A. A. Abbas, director, public relations; M. Tahir, program director.

DMURMAN—Ch. E-5 (V-175.25, A-180.75). Transmitter 600 w, ERP 2.4 kw. Started Nov. 1963.

Hours of operation: 6:30-11:30 p.m., daily.

Transmitters: One.

WAD MEDANI—Gazira TV Station, Ch. E-7 (V-189.25, A-194.75). Transmitter 10 kw, ERP 100 kw. Originates local programs. TV tape recording facilities.

Transmitters: One.

Note: Current information not available.

Surinam

(525-line standards, System M)
Color: NTSC System

Sets in use: 10,000 black & white; 30,000 color
Networks: One.

Surinaamse Televisie Stichting, STVS, Cultuurtuinlaan, P.O. Box 535, Paramaribo. Tel. 73100, 73021, 73032.

Personnel: F. J. Pengel, director general; L. Fung Loy, sales manager; H. Kioe A Sen, production manager; S. Akkal, chief engineer.

PARAMARIBO—Ch. 8. Transmitter 1 kw, ERP 12.5 kw. TV tape recording facilities. Started Oct. 20, 1965.

Hours of operation: 18:00-23:00, Mon.-Fri.; 11:00-23:00, Sat.-Sun.

Rates (peak): Spot 60 sec., 155; 45 sec., 130; 30 sec., 110; 20 sec., 95; 10 sec., 75. Programs hour, 600; 30 min., 450; 15 min., 250 (Surinam guilders).

Transmitters: One.

Low power repeaters: 6.

Satellite earth stations: Receive only, one in operation.

Swaziland

(625-line standards, Systems B & G)
Color: PAL System

Sets in use: 3,469 black & white; 11,100 color
Networks: One, commercial.

Swaziland Television Broadcasting Corp., P.O. Box A146, Hospital Hill, Mbabane. Tel. 43036/7. Telex: 2138 WD.

Personnel: Dan S. Dlamini, managing director; Lucas Gumede, assistant manager, engineering; Henry Malaza, administration manager.

MBABANE—Ch. 39. ERP 500 w. TV tape recording facilities. Started Oct. 20, 1965.

Rates: Peak One hour, 3,600; 30 sec., 680 (ilangeni).

Transmitters: 3.

Low power repeaters: 4.

Sweden

(625-line standards, Systems B & G)
Color: PAL System

Sets in use: 198,000 black & white; 3,102,000 color
Programs: 2.

Direct broadcasting satellite: One in operation. Started April 1989.

Cable television service: 442 systems in operation, serving 1,600,000 subscribers.

Sveriges Television AB (Swedish Television Co.), subsidiary of Sveriges Radio AB, Oxenstiernsgatan 26-34, S-105 10 Stockholm. Tel. 46/8/784 00 00. Telex: 10000 SRCENT S. FAX: 46/8/784 15 00.

Personnel: Lennart Sandgren, chairman; Sam Nilsson, managing director; Ingvar Bengtsson, director, programs, SVT 1; Hans Bonnevier, director, programs, SVT 2; Ingrid Rosberg, director, finance & administration; Britt-Marie Blanck, head of legal department; Sven Wahlstrom, director, personnel; Sven-Olof Ekholm, director, engineering; Kjell Kulberg, director, corporate development; Birgitta Karlstrom, controller, news & current affairs SVT 1; Henrik Frenkel, head of news, SVT 1; Ewonne Winblad, head of news & current affairs, SVT 2; Bo Gentzel, head of TV sports; Ake Kallqvist, controller, SVT international; Ake Iwarsson, head of international relations.

U.S. Representative: Elisabeth Johansson, director, Swedish Broadcasting Co., 12 W. 37th St., 7th Floor, New York, NY 10018-7404. Tel. 212-643-8855. Fax: 212-594-6413.

Swedish Telecom Radio (S-136 80 Haringe. Tel. 08/707 45 00) has the responsibility for the transmission of the channels of Sveriges Television.

Ownership: Shares of Sveriges Radio AB (parent company) are allotted in fixed proportions: Major national organizations & associations, 60%; commercial & industrial interests, 20%; the press, 20%.

Hours of operation: SVT 1: 4:00 p.m.-11:30 p.m., Mon.-Fri.; 8:00 a.m.-12:00 p.m., Sat. & Sun.; SVT 2: 4:15 p.m.-11:30 p.m., Mon.-Fri.; 8:00 a.m.-12:00 p.m., Sat. & Sun.

TV tape recording facilities in Stockholm, Malmö, Göteborg, Växjö, Norrköping, Falun, Örebro, Karlstad, Sundsvall, Umeå & Luleå.
Satellite earth stations: Transmit/receive, 4 in operation; receive only, 4 in operation.

Swedish Educational Broadcasting Co., Sveriges Utbildningsradio AB, subsidiary of Sveriges Radio AB, S-115 80 Stockholm. Tel. 784 00 00 & 784 64 00.

Personnel: Kjell Mattsson, chairman; Lars Hansson, managing director; Rolf Svensson, head of schools; Sten-Ake Pettersson, head of adult education; Frederic Fleisher, head of international relations; Rolf Horneij, head of foreign languages.

Hours of operation: 08:30-14:00 approx., Mon.-Fri.; on Networks 1 & 2: Sat.-Sun. at variable hours; weekdays at certain evening hours.

Networks: 2 (non-commercial).

Transmitters: 111.

Low power repeaters: 926.

Satellite earth stations: Transmit/receive, 2 in operation; receive only, 2 in operation.

Switzerland

(625-line standards, Systems B & G)
Color: PAL System

Sets in use: 73,532 black & white; 2,377,552 color

Programs: 3.

Cable television pay TV service: 2 systems in operation serving 1,035,000 subscribers.

Swiss Broadcasting Corp., Giacomettistrasse 3, CH-3000 Berne 15, Switzerland. Tel. 031-43-91-11.

The SBC is a private, non-profit company organized as an association. Studios at Zurich, Geneva & Lugano produce programs in German, French & Italian & regular broadcasts in Romanch. Under terms of the Govt. license SBC directs program services (radio & television) & PTT is responsible for transmission operations. Annual license fees: 231.60 (Swiss francs). Spot advertisements accepted for 29 min. on weekdays.

Personnel: Antonio Riva, director general; Ulrich Kuendig, director, radio & TV program services; Oswald Sigg, press officer.

TV program service, German language, Fernsehen DRS, Fernsehstrasse 1-4, CH-8052 Zurich. Tel. 01.305.66.11. Peter Schellenberg, TV director.

Radio-television suisse romande, 6 Avenue de la Gare, CH-1001 Lausanne. Tel. 021.20 59 11. Jean-Jacques Demartines, radio-TV director. TV program service, French language, Quai Ernest Ansermet P.O. Box 20, CH-1211 Geneva 8. Tel. 022. 29 33 33. Guillaume Chenevierre, TV program director.

Radiotelevisione della Svizzera Italiana, Casella Postale, CH-6903 Lugano-Besso. Tel. 091.58 51 11. Marco Blaser, radio-TV director. TV program service, Italian language, Studio Televisione, Casella Postale, CH-6949 Comano. Dino Balestra, TV program director.

Color test programs began April 1967, regular color programming Oct. 1, 1968. **Rates:** 2-6 min., 14,880-35,960; 60 sec., 24,800; 30 sec., 15,520 (Swiss francs). The Swiss TV network is comprised of 1390 transmitters & boosters; 1st channel, 492; 2nd channel, 450; 3rd channel, 448. **Programs:** German, French, Italian & Romanch.

Transmitters: 138.

Low power repeaters: 1,252.

Satellite earth stations: Transmit/receive, 4 in operation; receive only, 4 in operation.

Syria

(625-line standards, System B)
Color: SECAM System

Sets in use: 1,000,000 black & white; 400,000 color

Networks: 2.

Syrian Arab Television, SAT, Directorate General of Broadcasting & Television,

Omayad Square, Damascus. Tel. 720 700 through 720 709.

Personnel: Khoder Al-Shaar, director general; Abdul Kareem Ismael, director, broadcasting; Abdul Salam Hijab, director, TV; Awatef Haffar, director, public relations; Or. Michel Bara, director, engineering; Zuheir Brelidi, director, administration & finance.

Advertising is contracted through the Arab Advertising Organization, 28 Moutanabbi St., P.O. Box 2842, Damascus. Tel. 225219. Cable: ARADOR.

Hours of operation: 18:00-24:00, daily; 14:00-24:00, Fri.

Rates: Spot 60 sec., 2700; 45 sec., 2050; 20 sec., 1025; 15 sec., 825 (Syrian Pounds); 30 sec., 920 (U.S. dollars).

Transmitters: 16.

Low power repeaters: 15.

Satellite earth stations: Transmit/receive, one in operation.

Tanzania

(625-line standards, System I)
Color: PAL System

Sets in use: 6,000 black & white; 10,000 color

Networks: One.

S.M.Z. Department of Television, TVZ, Karume House, P.O. Box 314, Zanzibar, Tanzania. Tel. 32816/32817 & 32753. Telex: 57200 TVZ TZ. Cable: TEVIZED.

Personnel: Juma Simba, director; Hassan Mikawi, assistant director; Jaffar S. Suweid, program manager; Abdulhamid Dau, production manager; George Majaliwa, chief engineer; Ali Muhsin, assistant chief engineer; Rashid Suluhu, chief news editor; Juma Masoud, office superintendent.

ZANZIBAR—Ch. E-21. Transmitter 5 kw, ERP 40 kw.

PEMBA—Ch. E-9. Transmitter 5 kw, ERP 40 kw. TV tape recording, facilities. Started Jan. 12, 1974.

Hours of operation: 19:00-22:00, Mon.-Fri; 19:00-23:00, Sat., Sun. & holidays.

Transmitters: 2.

Low power repeaters: One.

Satellite earth stations: Receive only, one in operation.

Thailand

(625-line standards, System B)
Color: PAL System

Sets in use: 2,286,400 black & white; 1,835,800 color

Networks: 5.

The Government Public Relations Department, Rajdamneng Ave., Bangkok 2. Tel. 2771162.

Mass Communication Organization of Thailand, Asoke-Dindaeng Rd., Huay Kwang District, Bangkok 10310. Tel. 2450700.

BANGKOK—HST-TV—Ch. E-9. Transmitter 20 kw, ERP 272 kw. TV tape recording facilities. Started June 24, 1955.

The Bangkok Entertainment Co. Ltd., Mass Communication Organization of Thailand, New Petchburi Rd., Bangkok. Tel. 2539940.

BANGKOK—HST-TV—Ch. E-3. Transmitter 50 kw, ERP 650 kw. Started March 26, 1970.

TELEVISION DIGEST With Consumer Electronics

The authoritative weekly that's been keeping leading communications executives informed since 1945. Each issue provides indispensable coverage of the latest developments in broadcasting, cable, consumer electronics and allied industries.

For subscription information, call us collect: (202) 872-9200.

Warren Publishing, Inc.
2115 Ward Court, N.W.
Washington, D.C. 20037

Army TV, Paholyothin Rd., Bangkok. Tel. 2710060-9.

BANGKOK—HSA-TV—Ch. E-5. Transmitter 20 kw, ERP 400 kw. Started January 25, 1958.

Army TV, operated by Bangkok Broadcasting & Television Co. Ltd., 998/1 Soi Srimitr, Phaholyothin Road, Bangkok. Tel. 2781255.

BANGKOK—HSB-TV—Ch. E-7. Transmitter 20 kw, ERP 240 kw. Started 1967.

The Government Public Relations Department TV, New Petchburi Rd., Bangkok. Tel. 3183330.

BANGKOK—Ch. E-11. Transmitter 20 kw, ERP 418 kw. Started April 1, 1988.

TVT-4, Government Public Relations Dept., Muang District, Khon Kaen Province.

KHONKAEN—HSKK-TV—Ch. 4. Transmitter 10 kw, ERP 125 kw. TV tape recording facilities. Started Feb. 1962.

TVT-9, Government Public Relations Dept., Muang District, Lampang Province.

LAMPANG—HSLK-TV—Ch. 8. Transmitter 10 kw, ERP 160 kw. TV tape recording facilities. Started March 1962.

TVT-7, Government Public Relations Dept., Muang District, Phitsanulok Province.

PHITSANULOK—Ch. E-7. Transmitter 10 kw, ERP 100 kw.

TVT-10, Government Public Relations Dept., Hadyai District, Songkhla Province.

SONGKHLA—HSBK-TV—Ch. E-10. Transmitter 10 kw, ERP 120 kw. TV tape recording facilities. Started May 1962.

TVT-7, Government Public Relations Dept., Muang District, Surat Thani Province.

SURAT THANI—HSS-TV—Ch. E-7. Transmitter 10 kw, ERP 100 kw.

TVT-4, Government Public Relations Dept., TV, Muang District, Ubon Ratchathani Province.

UBON RATCHATHANI—Ch. E-4. Transmitter 10 kw, ERP 100 kw.

Hours of operation for all stations: 16:00-24:00, weekdays; 8:00-24:00, weekends & public holidays.

Rates: Peak 30 sec., 45,500.

Transmitters: 51.

Low power repeaters: 24.

Satellite earth stations: Transmit/receive, one in operation; receive only, 19 in operation.

Togo

(625-line standards, System K)
Color: SECAM System

Sets in use: 24,000

Networks: One.

Radiodiffusion Television de la Nouvelle Marche, B.P. 3286, Lome, Togo.

Personnel: Koffi Panou, director; Koffi V. Eho, program manager; Kokou Soumsa, technical director; Badjibassa G. Babaka, Ekue Adade & Kouessan Yovodevi, information managers; Ayicoe Ghan d'Almeida, public relations; Koffi Hantz, production

International TV Directory

manager; Apeto Aabolekame, chief of exploitation sub-division.

ALEDJO-KADARA—Ch. 8. Transmitter 10 kw, ERP 598 kw. Started 1977.

BADOU—Ch. 6. Transmitter 2X5 w. Started 1984.

LOME—Ch. 8. Transmitter 2x100 w, ERP 1.6 kw. Started 1973.

MOUNT AGOU—Ch. 6. Transmitter 10 kw, ERP 607 kw. Started 1975.

Transmitters: 3.

Low power repeaters: One.

Satellite earth stations: Transmit/receive, one in operation; receive only, one in operation.

Trinidad and Tobago

(525-line standards, System M)
Color: NTSC System

Sets in use: 25,000 black & white; 275,000 color

Networks: 2.

Trinidad & Tobago TV Co. Ltd., Television House, 11a Maraval Road, P.O. Box 665, Port-of-Spain, Trinidad, W. I. Tel. 62-24141-24143/62-30966-30967. Telex: 22664 TTTV WG. Fax: 622-0344. Ownership: Trinidad & Tobago Govt. Ch. 2 & Ch. 13. Started 1962. Ch. 9 & Ch. 14. Started Oct. 1983.

Personnel: Grenfell Kissoon, general manager; Lloyd Rochard, sales manager; Ingrid Isaac, accountant; Avion Taylor-Roach, program manager; Courtney Dottin, human resource manager; Vince Legers, chief engineer.

TOBAGO—Ch. 9. ERP 10 w; Ch. 13. ERP 250 w.

TRINIDAD—Ch. 2 & Ch. 9. ERP 6 kw. each. Ch. 13. ERP 500 w. Ch. 14 ERP 1 kw. Ch. 20. ERP 20 w.

Hours of operation: Ch. 2 & 13, 125 hours per week; Ch. 9 & 14, 20 hours per week.

Rates: Peak 60 sec., 600; peak 30 sec., 350 (U.S. dollars).

Transmitters: 4.

Low power repeaters: 4.

Satellite earth stations: Receive only, one Scientific-Atlanta, 11-meter in operation. Owned & operated by the Trinidad & Tobago Television Co. Ltd.

Tunisia

(625-line standards, System B)
Color: SECAM & PAL Systems

Sets in use: 100,000 black & white; 500,000 color

Networks: 3, non-commercial.

RadioDiffusion Television Tunisienne, 71, Avenue de la Liberté, Tunis. Tel. 287 300. Fax: 781.058. Telex: Radio 14365TN; 14960TN.

Personnel: Abdelhaffidh Herguem, director general; Lassaad Boukhchina, director, TV; Mohsen Bouderbala, deputy director, TV; Mokhtar Moustaysser, director, administrative affairs & finance; Salwa Abdelkafi, film buyer; Mokhtar Rassaa, international relations.

Rates: Peak 30 sec., 900 (U.S. dollars).

Transmitters: 10.

Low power repeaters: 20.

Satellite earth stations: Transmit/receive, 3 in operation; receive only, 5 in operation.

Turkey

(625-line standards, Systems B & G)
Color: PAL System

Sets in use: 5,857,000 black & white; 3,661,000 color

Programs: 4, non-commercial.

Turkish Radio-Television Corp., TRT, General Directorate, Nevzat Tandogan Caddesi 2, Kavaklidere, Ankara. International relations—Paris Cad 15, Kavaklidere, Ankara. Tel. 281647. Telex: 43164. TV tape recording facilities.

Personnel: Kerim Aydin Erdem, director general; Serpil Akilloglu deputy director general, programming; Coskun Arslan, deputy director general, engineering; Danyal Gurdal, deputy director general, administration; Ziya Arkan, secretary general & director, international relations; Remzi Bukirci, chief legal advisor; Baris Hizal, chief engineer, international transmissions; Ceyhan Baytur, head of news department; Can Okaner, director TV news; Alev Demirci, director, foreign sources; Yileri Atamer, director, program planning; Sedat Orsel, director, sales department; Onder Ulay, head of TV department; Sedat Orsel, Can Okan & Hamit Toprak, deputy heads, TV; Tekin Ozertem, director, Ankara TV; Zafer Nuri Eraslan, director, Istanbul TV; Ozer Ciner, director, Izmir TV.

ANKARA—TV-1, TV-3.

ISTANBUL—TV-2.

Hours of operation: TV-1, 07:00-24:00, Mon.-Fri.; 10:00-24:00, Sat.; 10:00-01:30, Sun. TV-2, 18:00-24:00, Mon.-Fri.; 14:00-01:00, Sat., 14:00-24:00, Sun. TV-3, 20:00-24:00 Mon.-Sun. TV-4, 19:00-23:00.

Transmitters: 109.

Repeaters: 86.

Low power repeaters: 858.

Satellite earth stations: Transmit/receive, 4 in operation; receive only, 100 in operation.

Uganda

(625-line standards, System B)
Color: PAL System

Sets in use: 500,500

Programs: One.

Uganda Television, P.O. Box 4260, Kampala. Tel. Kampala 254461-5. Telex: 61084 KNOWLEDGE; 61188 UNA.

Personnel: J. M. Alupakusadi Obo, director, TV; F. Misarvu, controller of programs; L. Mabaraza, controller of engineering; P. Njuki, planning engineer; G. Alele, chief news editor; P. Kana & T. Matovu, chief TV producers; D. Nasimolo, projects manager; I. Karutunda, commercial manager; D. Kyazza, head of presentation.

KAMPALA—Ch. E-5. ERP 120 kw. TV tape recording facilities. Started Oct. 1963.

Hours of operation: 18:00-23:00, Mon.-Fri.; 17:00-24:00, Sat.-Sun. One hour educational morning & afternoon, Tues.-Fri.

Advertising announcements are sold by: Publicity Services Ltd., 13 Portal Ave., P.O. Box 2581, Kampala. Advertising Corp. (Uganda) Ltd., 3 Harcourt Ave., P.O. Box 3139, Kampala. Skyline Advertising (Uganda) Ltd., P.O. Box 2921, Kampala, Uganda. **Rates:** Peak hour, 3,000; 30 sec., 75 (U.S. dollars).

Transmitters: One.

Repeaters: 6.

Low power repeaters: One.

Satellite earth stations: Transmit/receive, one in operation.

Union of Myanmar

(525-line standards, System M)
Color: NTSC System

Sets in use: 2,000 black & white; 50,000 color

Networks: 2; Moulmein & Sittwe.

Union of Myanmar Broadcasting Service, Prome Road, University PO/GPO Box 1432, Yangon, Union of Myanmar. Non-commercial.

Personnel: Kyaw Minn, director general; Vum Ko Tuai, program officer.

Hours of operation: 2.5 hours daily, Mon.-Fri.; 2 hours daily, Sat. & Sun. 2 additional hours daily of educational television.

Transmitters: 2 x 10/2.5 kw.

Low power repeaters: 4.

Satellite earth stations: Receive only, one in operation.

United Arab Emirates

(625-line standards, Systems B & G)
Color: PAL System

Sets in use: 350 black & white; 145,000 color

Programs: 4.

United Arab Emirates Television, UAE, Ministry of Information & Culture, Govt. of UAE—Abu Dhabi, Arabian Gulf. Airport Rd., Box 637, Abu Dhabi. Tel.: 461400/461222.

Personnel: Ahmad Mousa Al-Hamili, director general; Ali Obaid, deputy director general; Fauzi Saleh, technical advisor.

Hours of operation: Channel 1, 06:00-10:00, 12:00-20:30; Channel 2, 14:00-20:30 (GMT).

Rates: Peak one hour, 5,300; 30 sec., 2,650 (dirham).

Networks: 2.

Transmitters: 12.

Low power repeaters: 4.

Satellite earth stations: Transmit/receive, 4 in operation; receive only, 4 in operation.

UAE Radio & Television Dubai, P.O. Box 7, Abu Dhabi, United Arab Emirates. Tel. 463100. Telex: 22283 INFORM EM. TV tape recording facilities.

Personnel: H. H. Shaikh Hasher Maktoum, director, information; Riyad Shuaibi, information advisor to Govt. of Dubai; Abdul Ghaffour Sayyed Ibrahim, director general; Hassan Ahmed, controller general, radio; Ahmed Najeab, controller of engineering; Nasib Bitar, program controller, TV.

Hours of operation: Arabic, 66 hours weekly; English, Ch. 33, 50 hours weekly.

Rates: Peak 30 sec., 2,550 (U.S. dollars).

Networks: 2.

Transmitters: 6.

United Kingdom

(625-line standards, System I)
Color: PAL System

Sets in use: 1,780,000 black & white; 18,100,000 color

Networks: 4 (2 non-commercial, 2 commercial).

Direct broadcasting satellite: In operation. Started in 1989.

Cable television service: In operation.

British Broadcasting Corp., BBC, Broadcasting House, Portland Place, London W1A 1AA. Tel. 01-580-4468. For complete details see separate listing following International TV Directory.

BBC transmits programs on 625-line UHF with PAL color: BBC-1 & BBC-2 from a total of 102 main high power & 864 low power relay stations.

Personnel: Marmaduke Hussey, chairman of the board of governors; Lord Barnett, vice chairman; Michael Checkland, director general; John Birt, deputy director general.

Networks: 2.

Transmitters: 102.

Repeaters: 75.

Low power repeaters: 864.

Satellite earth stations: 4 mobile transmit/receive.

Independent Broadcasting Authority, 70 Brompton Road, London SW3 1EY. Tel. 01-5847011. For complete details, including independent program contractors, see separate listing following International TV Directory.

Transmitters: 51.

Low power repeaters: 650.

Uruguay

(625-line standards, System N)
Color: PAL System

Sets in use: 489,000 black & white; 623,000 color

Networks: 4.

Canal 3 TV Artigas, Avenida Lcuadero No. 291, Artigas. Tel. 261 & 514.

Personnel: Erio dos Santos, director general; Ana Alvez, sales manager; Ely dos Santos, program manager; Emir dos Santos, film buyer; Washington Suarez, production manager; Luis Nicolini, chief engineer.

ARTIGAS—Ch. 3. Transmitter 150 w. Started June 1967.

Telediez, Calle General Rivera, Bella Union, Artigas. Tel. 22.

Personnel: Carlos A. Gelpi, general manager; Luis Garcia Da Rosa, accountant administrator.

BELLA UNION-ARTIGAS—Ch. 10. Started Aug. 1976.

Canal 13 TV, Treinta y Tres 632, Minas, Dept. de Lavalleja.

CERRO VERDUN—Ch. 13.

Personnel: Carlos Falco & Eduardo Falco.

Canal 3 Colonia, Washington Barbot 172, Colonia. Tel. 937.

Personnel: Maria Dolores Gonzalez de Gonzalez Moreno, director general; Heber Fripp, operations manager.

COLONIA—Ch. 3. Transmitter 600 w. Started Oct. 1971. TV tape recording facilities.

Hours of operation: 18:30-0:30.

Rio Uruguay Television Canal 12, Cno. Vecinal entre Av. Battley y Ordonez y Ejido, Fray Bertos, Dept. de Rio Negro. Tel. 48. **Personnel:** Jorge Gonzalez, operations manager.

FRAY BENTOS—Ch. 12. Affiliated with Monte Carlo Television.

Networks: One.

Canal 9 del Este, Punta Ballena, Dept. de Maldonado. Tel. 24433. Montevideo office: Lorenzo Camelli 1234. Tel. 49.36.66.

Personnel: Matias Scherschener, general manager.

MALDONADO—Ch. 9. Started Jan. 1968.

Melo TV, Street Montevideo 723, Melo, Dept. de Cerro Largo.

Personnel: Ruben D. Lucas.
MELO—Ch. 12. Started June 1970.

Sociedad Anonima de Emisoras de Television y Anexos, SAETA, Lorenzo Carnelli 1234, Montevideo. Tel. 40.21.20, 40.21.29, 4.66.74.

Personnel: Raul Fontaina, president; Jorge de Feo, general manager.

MONTEVIDEO—Ch. 10 (V-193, A-197).
Transmitter 2.5 kw, ERP 250 kw. TV tape recording facilities. Started Dec. 1956.

Hours of operation: 5:45 p.m.-0:15.

Networks: One.

Monte Carlo TV S.A., 11800 Montevideo, Paraguay 2253, Uruguay. Tel. 94 45 91. Fax: 94 20 01. Telex: 23052 UYMCARLO.

Personnel: Hugo Romay Salvo, general manager; Pedro Mino, accountant-administrator; Jorge Spinella, engineer; Eduardo Rossi, sales manager; Miguel Benavente, financial manager; Carlos Santangelo, chief of program department; Saul Bidegain, production manager.

MONTEVIDEO—Ch. 4. Transmitter 30 kw, ERP 180 kw. Started April 1961.

Hours of operation: 05:30 p.m.-01:00 a.m.
Transmitters: One.

Televisora Larranaga S.A. Teledoco, Enriqueza Comte y Rique 1276, Montevideo. Tel. 23 58 56; 23 58 57. Fax: 23 76 23. Telex: 22403 TELEP.

Personnel: Horacio Scheck, general manager; Carlos A. Restano, program manager; Mario Donnangelo, chief engineer; Antonio Pippo, head of news.

MONTEVIDEO—Ch. 12. Transmitter 25 kw, ERP 250 kw. Started May 1962.

Hours of operation: 5:45 p.m.-12:00.
Rates: Peak 30 sec., 300 (U.S. dollars).

Transmitters: 4.

Repeaters: 5.

Low power repeaters: 34.

Satellite earth stations: Transmit/receive, 2 in operation; receive only, 2 in operation.

Servicio Oficial de Difusion Radio-electrica, SODRE, Street Colorado No. 2362.

MONTEVIDEO—Ch. 5. Transmitter 5 kw, ERP 250 kw. Started April 1963.

Hours of operation: 6:00 a.m.-12:30.

Rio de los Pajares TV Canal 3 de Paysandu. Personnel: Arturo A. Davison & Irmgard Z. De Stepanian.

PAYSANDU—Ch. 3. ERP 75 w. Started June 1968.

Canal 11, Cartegril Country Club, Punta del Este, Dept. de Maldonado.

Personnel: Daniel Romay Salvo, Nelson Martinez, operations manager.

PUNTA DEL ESTE—Ch. 11. ERP 1 kw. Started June 1974.

Tevediez Canal 10, Sala 9 de Galeria Legiani, Rivera. Tel. 3405.

Personnel: Ariel Pereira, Clodomiro De Artega & Juan I. Paiva.

RIVERA—Ch. 10. Started May 1968.

Tele-Recha, O. de los Santos 105. Tel. 515. Montevideo office: Lorenzo Carnelli 1234. Tel. 49.36.66.

Personnel: Matias Scherschener, general manager; Francisco Elices, chief engineer.

ROCHA—Ch. 7.

Hours of operation: 19:00-23:30.

Rosario Television, Rosario Dept., Colonia. Tel. 488. Montevideo office: Paraguay 2253, Montevideo. Tel. 2.45.91/3-20.08.05/6.

Personnel: Braulio Airaldo, operations manager.
RDSARIO—Ch. 8. Started Sept. 1970.

Televisora Salto Grande Canal 8, Viera 1280, Dept. de Salto. Tel. 2468.

Personnel: Carlos A. Gelpi.
SALTO—Ch. 8. Started June 1970.

Televisora Tacuarembó, Street 18 de Julio, No. 244, Tacuarembó. Tel. 0632 2950.

Personnel: Luis S. Dini Boggia, owner.
TACUAREMBO—Ch. 7. Started June 1967.

Rates: Peak hour, 3,000; peak 30 sec., 26 (U.S. dollars).

Repeaters: One.

CXB 33 Canal 11, Televisora Treinta y Tres, Pablo Zufriategui 226, Dept. de Treinta y Tres. Tel. 35.

Personnel: Dora Castro de Ois & Basilio Saravia.

TREINTA Y TRES—Ch. 33. Started April 30, 1967.

USSR

(625-line standards, System D)
Color: SECAM System

Sets in use: 58,100,000 black & white; 29,200,000 color

Networks: 4.

Direct broadcasting satellite: Planned.

Cable television service: Planned.

Soviet Television, Gostelradio, ul. Akademika Koroljova 12, Moscow.

Main studio in Moscow, Soviet Central Television (C.T.), is part of govt. committee in charge of radio & television which operates under the Council of Ministers. Regional studios are part of local communities of same nature. 120 television program studios are in operation. Local programs are transmitted in 45 languages. All local studios originate programming; 2 program transmissions, the first available for local originations or programs from other studios, the second transmits First Program from C.T. exclusively. Third Program is available to the Leningrad & Tashkent studios. All TV centers have TV tape recording facilities. The local distribution system incorporates cable & microwave links, over 8,400 repeaters, 90 DSEs and 4,757 MDTV receiving systems. Began telecasting in color Oct. 1967.

Personnel of the State Committee of the USSR Council of Ministers for TV & Radio: Yegor Yakovlev, chairman; L. P. Kravtshenko, first deputy chairman; V. I. Popov, deputy chairman, 4.5 hours daily; Z. Yushkiavitchus, deputy chairman, engineering & development; Y. V. Orlov, deputy chairman, home radio broadcasting; V. V. Lazutkin, director, international relations; B. G. Semyonov, deputy director, international relations.

Hours of operation: First Program, 15.1 hours daily; Second Program, 14 hours daily; Moscow Program, 4.5 hours daily; Educational Program, 4.5 hours daily.

C.T. has four programs: First Program transmitted on Ch. 1, Second Program on Ch. 3, Third Program on Ch. 8, Fourth Program on Ch. 11.

Transmitters: 1,005.

Low power repeaters: 8,400.

Satellite earth stations: Transmit/receive, 8 in operation; receive only, 4,757 in operation.

Channel Frequencies

As Used in International TV Station Directory

Western European Standards			Channel	Vision Carrier MHz	Sound Carrier MHz
	O		O	175.25	180.75
	F		F	183.75	189.25
	F		F	192.25	197.75
	G		G	201.25	206.75
	H		H	210.25	215.75
	H-1		H-1	217.25	222.75
E-2		48.25			
E-2A		49.75			
E-3		55.25			
E-4		62.25			
E-5		175.25			
E-6		182.25			
E-7		189.25			
E-8		196.25			
E-9		203.25			
E-10		210.25			
E-11		217.25			
E-12		224.25			
E-21		471.25			
E-22		479.25			
E-23		487.25			
E-24		495.25			
E-25		503.25			
E-26		511.25			
E-27		519.25			
E-28		527.25			
E-29		535.25			
E-30		543.25			
E-31		551.25			
E-32		559.25			
E-33		567.25			
E-34		575.25			
E-35		583.25			
E-36		591.25			
E-37		599.25			
E-38		607.25			
E-39		615.25			
E-40		623.25			
E-41		631.25			
E-42		639.25			
E-43		647.25			
E-44		655.25			
E-45		663.25			
E-46		671.25			
E-47		679.25			
E-48		687.25			
E-49		695.25			
E-50		703.25			
E-51		711.25			
E-52		719.25			
E-53		727.25			
E-54		735.25			
E-55		743.25			
E-56		751.25			
E-57		759.25			
E-58		767.25			
E-59		775.25			
E-60		783.25			
E-61		791.25			
E-62		799.25			
E-63		807.25			
E-64		815.25			
E-65		823.25			
E-66		831.25			
E-67		839.25			
E-68		847.25			
E-69		855.25			

Eastern European Standards¹

R-1	49.75	56.25
R-2	59.25	65.75
R-3	77.25	83.75
R-4	85.25	91.75
R-5	93.25	99.75
R-6	175.25	181.75
R-7	183.25	189.75
R-8	191.25	197.75
R-9	199.25	205.75
R-10	207.25	213.75
R-11	215.25	221.75
R-12	223.25	229.75

British Standards

B-1	45.00	41.50
B-2	51.75	48.25
B-3	56.75	53.25
B-4	61.75	58.25
B-5	88.75	83.25
B-6	179.75	176.25
B-7	184.75	181.25
B-8	189.75	186.25
B-9	194.75	191.25
B-10	199.75	196.25
B-11	204.75	201.25
B-12	209.75	206.25
B-13	214.75	211.25
B-14	219.75	216.25

Japanese Channels

J-1	91.25	95.75
J-2	97.25	101.75
J-3	103.25	107.75
J-4	171.25	175.75
J-5	177.25	181.75
J-6	183.25	187.75
J-7	189.25	193.75
J-8	193.25	197.75
J-9	199.25	203.75
J-10	205.25	209.75
J-11	211.25	215.75
J-12	217.25	221.75
J-33	591.25	596.75
J-34	597.25	601.75
J-35	603.25	607.75
J-36	609.25	613.75
J-37	615.25	619.75
J-38	621.25	625.75
J-39	627.25	631.75
J-40	633.25	637.75
J-41	639.25	643.75
J-42	645.25	649.75
J-43	651.25	655.75
J-44	657.25	661.75
J-45	663.25	667.75
J-46	669.25	673.75
J-47	675.25	679.75
J-48	681.25	685.75
J-49	687.25	691.75
J-50	693.25	697.75
J-51	699.25	703.75
J-52	705.25	709.75
J-53	711.25	715.75
J-54	717.25	721.75
J-55	723.25	727.75
J-56	729.25	733.75
J-57	735.25	739.75
J-58	741.25	745.75
J-59	747.25	751.75
J-60	753.25	757.75
J-61	759.25	763.75
J-62	765.25	769.75

French Standards

F-2	52.40	41.25
F-4	65.55	54.40
F-5	164.00	175.15
F-6	173.40	182.25
F-7	177.15	186.30
F-8A	185.25	174.10
F-8	186.55	175.40
F-9	190.70	201.45
F-10	199.70	186.55
F-11	203.45	214.60
F-12	212.85	201.70

French Overseas Territories

K-4	175.25	181.75
K-5	183.25	189.75
K-6	191.25	197.75
K-7	199.25	205.75
K-8	207.25	213.75
K-9	215.25	221.75

Italian Channels

A	53.75	59.25
B	62.25	67.75
C	82.25	87.75

¹ For channels E-21 through E-68, sound frequency is for systems G & H. For system I, image/sound separation, 6 MHz; systems K & L, 6.5 MHz.

² OIRT channels use Roman numerals, as OIRT-I, but this book uses R-1 instead because it is more consistent with other channel designations.

International TV Directory

Venezuela

(525-line standards, System M)
Color: NTSC System

Sets in use: 1,650,000 black & white;
60,000 color
Networks: 5.

Televisora del Estado Venezolano, Aptdo.
3979, Caracas. Tel. 54-54-36/9.

Personnel: Oscar Yanes, director general;
Raul Omar Avelado, director, production;
Nestor Rodriguez Lamelas, technical
director; Oswaldo Bazan, promotion man-
ager.

Venevision, VV, Corporacion Venezolana de
Televisión C.A., Avenida La Salle con Calle
Bellavista, Colina de los Caobos, P.O. Box
6674, Caracas. Tel. 782444. Telex: 21379.

Personnel: Enrique Cusco, general man-
ager; Hector Ponsdomenech, head of in-
ternational relations; Raul Lopez Guiral,
operations manager; Irwin Klein, film
buyer.

Tele Trece, Subsidiary of Venevision, Qta.
ABCD, Conjunto Panarama, Av. La Salle,
Colinas Los Caobos, Caracas. Tel.
78.24.44.

Personnel: Noel Montanez, general man-
ager.

Radio Caracas Televisión, Corporacion
Radiofonica Venezolana C.A., Los Cortijos
de Lourdes, Aptdo. 70734, Caracas. Tel.
35-17-37. Telex: CORAVEN 21221.

Personnel: Eladio Laraz, president; Peter
Bottome, vice president; Marcel Granier
H., vice president; Armando Sanoja,
general manager; Armando E. Guia, vice
president & chief engineer; Luis Guillermo
Gonzalez, vice president; Hernan Ber-
mudez, sales manager.

CARACAS—Ch. 2. ERP 100 kw.

Hours of operation: 7:00 a.m.-1:30 a.m.,
daily.

Rates: Prime time 60 sec., 146,000; 30 sec.,
73,000 (bolivars).

Radio Valencia Televisión, Valencia.

Personnel: Mauricio Gomez Leal, director
general; S. Serrera, technical director.

Transmitters: 17.

Satellite earth stations: Receive only, 4 in
operation.

Vietnam

(525-line standards, System M)

Sets in use: 500,000
Networks: One.

Vietnam Televisión, 9 Hong Thap Tu Street,
Ho Chi Minh City.

HO CHI MINH CITY—Ch. 9. Transmitter 25
kw, ERP 240 kw. TV tape recording
facilities.

Transmitters: One.

Note: Current information not available.

Yemen Arab Republic

(625-line standards, System B)
Color: PAL System.

Ministry of Information, TV San'a.

SANAA—Ch. 5.

Note: No additional information available.

People's Democratic Republic of Yemen

(625-line standards, System B)

Sets in use: 30,000
Networks: One.

People's Democratic Republic of Yemen
Broadcasting & TV Service, Television
House, Clock Tower Hill, Tawahi (P.O. Box
1264, Aden). Tel. Aden 2-3231; 2-3232.
All transmitters carry common program.
Arabic & English language. Simulcasting
into Arabic began Sept. 11, 1966. TV tape
recording facilities.

Ownership: Government of the People's
Republic of Southern Yemen, Ministry of
Culture & National Guidance.

Personnel: Mohammad Cassim Al-Ghazzali,
director general; Ali Aideroos, general
manager; Ameen Moqbel, sales manager;
Mohammad Abdul Galil, program man-
ager; Mohsen Yeslum, production man-
ager; Hammed M. Ahmed, chief engineer;
Abdull Rahman Bulgone, director, foreign
relations.

Hours of operation: 6:30-11:00 p.m., local
time.

Rates: Spot 60 sec., 12/500 (dinars).

Transmitters: 5.

Note: Current information not available.

Yugoslavia

(625-line standards, Systems B & G)
Color: PAL System

Sets in use: 3,973,849

Programs: 20.

Direct broadcasting satellite: Planned, es-
timated completion 1995.

Cable television service: 57 systems in
operation serving approximately 250,000
subscribers.

Jugoslovenska Radio-Televizija, General
Zdanova 28, Box 284, 11000 Belgrade.
Tel. 330-194. Cable: Jurata, Belgrade. Fax:
434-023. Telex: 11 469 yu jurate, 12 158
yu jurate, Belgrade. Jugoslovenska Radio-
Televizija is the association of all Yugoslav
radio & TV stations (listed below by mem-
ber organization) & is responsible for
coordinating the joint programs of the sta-
tions.

Personnel: Anton Vrdojak, chairman, ex-
ecutive board; Aleksandar Todorovic, ex-
ecutive secretary; V. Nikolic, secretary of
general assembly; Nikola Mirkov, chair-
man, radio program board; Branko Lentic,
chairman, television program board; M.
Kljajic-Filipovic, secretary, television
program board; Prosper Maricia, chair-
man, technical board; J. Jovanovic,
secretary, technical board; Z. Markovic,
secretary, radio program board; Stjepan
Mihaljinec, chairman, music program
committee; Ante Obuljen, chairman, legal
committee; Svetlana Vukovic, chairman,
financial committee.

Radio-Television Belgrade, Takovska 10,
11000 Belgrade. Tel. 342-001. Fax: 534-
178. Telex: 11884.

Personnel: Dusan Mitevic, director general;
Dragoslav Nikitovic, director, radio; Nenad
Ristic, director, TV; Valimir Zugic, technical
director, RTB; Jovan Valcic, technical
director, TV.

Originates local programs & has tape
recording facilities. Started Aug. 23, 1958.

AVALA—Ch. 6. ERP 100 kw. Ch. 22. ERP
1000 kw. Ch. 28. ERP 20 kw.

CRNI VRH—Ch. 11. ERP 35 kw. Ch. 35. ERP
500 kw.

CRVENICOT—Ch. 10. ERP 100 kw. Ch. 24.
ERP 1000 kw.

JASTREBAC—Ch. 5. ERP 100 kw. Ch. 27.
ERP 1000 kw.

KOPAONIK—Ch. 3. ERP 50 kw. Ch. 41. ERP
250 kw.

OVCAR—Ch. 8. ERP 50 kw. Ch. 42. ERP 250
kw.

TUPJENICA—Ch. 10. ERP 35 kw. Ch. 25.
ERP 500 kw.

Rates: Peak 30 sec., 1200 (Yugoslavian
dinars).

Programs: 3.

Transmitters: 29.

Repeaters: 20.

Low power repeaters: 246.

Satellite earth stations: Transmit/receive, 2
in operation; receive only, 5 in operation.

Radio-Television Ljubljana, Mose
Pijadejeva 10, 61000 Ljubljana. Tel. (061)
311-922. Telex: 32283.

Personnel: J. Srot, director general; Lenart
Seinc, director, radio; Stane Grah, direc-
tor, TV; Slavko Pernus, technical director.

Originates local programs and has tape
facilities. Started on experimental basis Oct.
11, 1958.

Networks: One.

Transmitters: 11.

Low power repeaters: 259.

Televizija Novi Sad, Kamenicki put 45. Tel.
58-855. Telex: 14367. Started Nov. 26,
1975.

Personnel: Dusan Korac, director, Televizija
Novi Sad; Istvan Bodzoni assistant direc-
tor, programs; Branimir Ostojic, assistant
director, engineering.

Rates: Peak 30 sec., 256.655 (Yugoslavian
dinars).

Networks: 2.

Transmitters: 3.

Low power repeaters: 3.

Radio-Television Pristina, Zejnel Ajdini 12,
38000 Pristina. Tel. (038) 26553. Telex:
18134. Started Nov. 19, 1975.

Personnel: Riza Ajaj, director general; P.
Jaksic, director, radio; Agim Zatrici, direc-
tor, TV; Nahid Bejtulahu, technical direc-
tor.

Networks: One.

Transmitters: 4.

Low power repeaters: 52.

Radio-Television Sarajevo, VI Proleterske
Brigade 4, 71000 Sarajevo. Tel. (071) 522
333. Telex: 41122. Started July 1961.

Personnel: Vlatko Cosic, director general;
Zija Dizdarevic, director, radio; R. Budalic,
director, TV; Vladimir Vidovic, technical
director.

Networks: 3.

Transmitters: First Network, 8; Second Net-
work, 8.

Low power repeaters: First Network, 130;
Second Network, 115.

Radio-Television Skopje, Goce Delcev bb,
91000 Skopje. Tel. (091) 250-205. Telex:
51157. Started May 1961.

Personnel: Ljubomir Jakimovski, director
general; Ceda Stojkovski, director, radio;
S. Ivanovski, director, TV; A. Georgijev,
technical director.

Networks: 2.

Transmitters: 8.

Low power repeaters: 91.

Radio-Television Titograd, Cetirjski put bb,
81000 Titograd. Tel. (081) 41 999. Telex:
61133. Started Nov. 1963.

Personnel: Borislav Raicevic, director
general; Cedo Ljesovic, director, radio;
Miroje Obradovic, director, TV; Danilo
Burzan, chief editor, radio; Mitra Jakic,
chief editor, TV; Vuko Popovic, technical
director, TV; Jovan Ivahovic, technical
director, radio; Blazo Patranovic, technical
director, RTV Networks.

Programs: 2.

Transmitters: 4.

Low power repeaters: 112.

Radio-Television Zagreb, Setaliste Karla
Marksa bb, 41000 Zagreb. Tel. (041) 276-
611. Telex: 21477 & 21158.

Personnel: Veljko Knezevic, acting director
general & director, TV; Josip Grubisic
Cabo, director, radio; Prosper Maricic,
technical director.

Originates local programs and has tape
facilities. Started May 1956.

Programs: 3.

Transmitters: 21.

Low power repeaters: 167.

Satellite earth stations: Receive only, 2 in
operation.

Zaire Republic

(625-line standards, System K)
Color: SECAM System

Sets in use: 10,000 black & white; 20,000
color
Networks: One.

Tele-Zaire, Office Zairois de Radiodiffusion
et de Television (OZRT), Avenue Kabinda,
Zone de Lingwala. Tel. 23171-75 or
25606. Ch. K-5. ERP 5 kw, 10 kw & 12 kw.
Started 1966. TV tape recording facilities.

Personnel: Dongo Badjanga, president;
Kayumbi Beia, director, programming, TV;
Kitutu O'Leontwa, administrative director,
finance; Mbayi Kabunda, news director;
Lepamabile Saye, technical director, TV &
radio; Tala Ngai, director, commercial.

Broadcasts in 4 languages nationally, 79
locally.

KINSHASA—Tele-Zaire. Ch. K-5. ERP 5 kw,
10kw, 12 kw.

KISANGANI—Tele-Zaire. Ch. K-9. ERP 2 x
12 kw.

LUBUMBASHI—Tele-Zaire. Ch. K-9. ERP 2
X 12 kw.

Hours of operation: 17:00-24:00, Mon.-Fri.;
12:30-24:00, Sat.; 9:30-24:00, Sun.

Transmitters: 39.

Repeaters: 8.

Low power repeaters: 8.

Satellite earth stations: Transmit/receive,
one in operation; receive only, 15 in opera-
tion.

Zambia

(625-line standards, System B)
Color: PAL System

Sets in use: 350,000 black & white; 150,000
color
Networks: One.

Television Zambia, P.O. Box 50015, Lusaka, Zambia. Tel. 220860 through 220874.

Personnel: S. P. C. Moyo, director general; E. C. Mulenga, director, engineering; M. L. C. Zulu, commercial director; F. M. Hamakando, corporation secretary; C. A. J. Njobvu, controller, personnel & training; R. S. Nambi, director, finance; J. Chanda, chief librarian; D. Mbazima, principal engineer; K. M. Nalumango, public relations manager; N. Sichula, controller, current affairs; B. M. Kapeya, controller, radio; F. X. Mulenga, controller, TV; E. Yumbe, program manager, Radio Four.

LUSAKA—Ch. E-10. Transmitter 20 kw, 1 kw (regional).

Rates: Peak hour, 210,600,000; peak 30 sec., 180,000. (Zambian kwacha).

Transmitters: 13.

Low power repeaters: One.

Satellite earth stations: Transmit/receive, 2 in operation; receive only, 3 in operation.

Zimbabwe

(625-line standards, System B)
Color: PAL System

Sets in use: 140,175 black & white; 52,325 color

Programs: 2.

Zimbabwe Broadcasting Corp., Statutory Body, owns & operates all transmitters, Box HG 200, Highlands, Harare. Tel. 729661. Box 444, Bulwayo. Tel. 63471. Spot announcements, advertising features.

Personnel: T. Kangai, director general; O. Chekeche, deputy director general; G. Tichatonga, assistant director general, programs, news & current affairs; D. Woodward, assistant director general, engineering & technical service; D. Mandizha, assistant director general,

administration & personnel; T. Mandigora, news director; V. Mhizha-Murira, radio program director; Job Jonhera, director, TV programs; R. Mhende, engineering director, radio & TV studios; I. McPhee, engineering director, transmitters, planning, installation & development; Wendy Layzell, controller, TV services.

BULAWAYO—Ch. E-3. Transmitter 1 kw, ERP 3.5 kw. Started June 1961. TV tape recording facilities. Ch. E-6. Transmitter 1 kw, ERP 6 kw.

HARARE—Ch. E-4. Transmitter 5 kw, ERP 20 kw. Started Nov. 15, 1960. Ch. E-5. Transmitter 5 kw, ERP 35 kw. Ch. E-8. ERP 10 kw. TV tape recording facilities.

Hours of operation: 17:00-23:00, Mon.-Sat.; 13:00-23:00, Sun.

Rates: Peak hour, 8,596, Harare; peak 30 sec., 465 (Zimbabwe dollars).

Transmitters: 4.

Repeaters: 6.

Low power repeaters: 2.

Satellite earth stations: Receive only, one in operation.

Armed Forces Television Stations

American Forces Information Service, 601 N. Fairfax St., Suite 360, Alexandria, VA 22314-2007. Phone: 703-274-4856. Melvin W. Russell, deputy dir.

Armed Forces Radio & Television Service Broadcast Center, 10888 La Tuna Canyon Rd., Sun Valley, CA 91352. Phone: 818-504-1201. Col. Rick Fuller, commander.

AFRTS operates radio and television outlets located in over 130 foreign countries. AFRTS operates near major concentrations of U.S. forces overseas as well as in remote areas of Alaska, U.S. trusts, territories and possessions, aboard over 500 Navy ships and

CHARACTERISTICS OF TELEVISION SYSTEMS

(C.C.I.R. Report 308, Xth Plenary Assembly, Geneva, 1963)

System	No. of lines	Ch. width MHz	Vision band-width MHz	Vision/sound separation MHz	Vestigial side-band MHz	Vision modulation	Sound modulation
A	405	5	3	-3.5	0.75	Pos.	AM
B	625	7	5	+5.5	0.75	Neg.	FM
C	625	7	5	+5.5	0.75	Pos.	AM
D	625	8	6	+6.5	0.75	Neg.	FM
E	819	14	10	±11.15	2	Pos.	AM
F	819	7	5	+5.5	0.75	Pos.	AM
G	625	8	5	+5.5	0.75	Neg.	FM
H	625	8	5	+5.5	1.25	Neg.	FM
I	625	8	5.5	+6	1.25	Neg.	FM
K	625	8	6	+6.5	0.75	Neg.	FM
L	625	8	6	+6.5	1.25	Pos.	AM
M	525	6	4.2	+4.5	0.75	Neg.	FM
N	625	6	4.2	+4.5	0.75	Neg.	FM

Field frequency: System M, 60 cycles per second, all other systems 50 cycles per second.
Picture frequency: System M, 30 cycles per second, all other systems 25 cycles per second.
Line frequency: System A, 10.125 kHz, systems E and F, 20.475 kHz, system M, 15.75 kHz, all other systems, 15.625 kHz.

as closed-circuit facilities in over 100 isolated locations. Most of the land-based stations are grouped into regional AFRTS networks to serve specified geographical areas, i.e., American Forces Network-Europe in Europe and Far East Network in the Pacific. AFRTS networks and independent stations overseas create their own individual radio and television program schedules from broadcast materials provided by the AFRTS Broadcast Center in Sun Valley, CA and from their own local productions. Some outlets are over-the-air broadcast operations and some are carried on closed-circuit systems

of various types. Domestic and Intelsat satellite service is leased on a 24 hour-a-day basis, providing real-time stateside radio and TV to overseas locations.

Major Broadcast Television Locations: Belgium, Cuba (Guantanamo Bay), Diego Garcia, Germany, Greece, Italy, Japan, Republic of Korea, Netherlands, Panama, Philippines, Portugal, Turkey, Kwajalein Atoll & Puerto Rico.

Major Cable Television Locations: Australia, Bermuda, Canada (Newfoundland), Greece, Iceland, Japan, New Zealand and Spain.

Color Television Systems in Use or Planned

COUNTRY	COLOR SYSTEM	COUNTRY	COLOR SYSTEM
Afghanistan	PAL	Guadeloupe	SECAM
Albania	SECAM	Guatemala	NTSC
Algeria	PAL	Guinea	PAL
Angola	PAL	Haiti	SECAM
Antigua	NTSC	Honduras	NTSC
Arab Republic of Egypt	SECAM	Hong Kong	PAL
Argentina	PAL	Hungary	SECAM
Australia	PAL	Iceland	PAL
Austria	PAL	India	PAL
Bahamas	NTSC	Indonesia	PAL
Bahrain	PAL	Iran	SECAM
Bangladesh	PAL	Iraq	SECAM
Barbados	NTSC	Ireland	PAL
Belgium	PAL	Israel	PAL
Belize	N.A.	Italy	PAL
Benin	SECAM	Ivory Coast	SECAM
Bermuda	NTSC	Jamaica	NTSC
Bolivia	NTSC	Japan	NTSC
Bophuthatswana	PAL	Jordan	PAL
Brazil	PAL	Kampuchea	SECAM III
British Virgin Islands	NTSC	Kenya	PAL
Brunei Darussalam	PAL	Korea	NTSC
Bulgaria	SECAM	People's Democratic Republic of Korea	PAL
Burkina Faso	SECAM	Kuwait	PAL
Burundi	SECAM	Lebanon	SECAM
Cameroon	PAL	Liberia	PAL
Canada	NTSC	Libyan Arab Republic	SECAM
Central African Republic	SECAM	Luxembourg	SECAM & PAL
Chad	SECAM	Macau	PAL
Chile	NTSC	Madagascar	SECAM
China	PAL	Malaysia	PAL
Taiwan Province	NTSC	Maldives	PAL
Colombia	NTSC	Malta	PAL
Republic of the Congo	SECAM	Martinique	SECAM
Costa Rica	NTSC	Mauritius	SECAM
Cuba	NTSC	Mexico	NTSC
Cyprus	SECAM	Monaco	SECAM & PAL
Czechoslovakia	SECAM III	Mongolia	SECAM
Denmark	PAL	Morocco	SECAM
Djibouti	SECAM & PAL	Mozambique	PAL
Dominican Republic	NTSC	Nepal	PAL
Ecuador	NTSC	Netherlands	PAL
El Salvador	NTSC	Netherlands Antilles	NTSC
Equatorial Guinea	N.A.	New Caledonia	SECAM
Ethiopia	PAL	New Zealand	PAL
Finland	PAL	Nicaragua	NTSC
France	SECAM	Niger	SECAM
French Guiana	SECAM	Nigeria	PAL
French Polynesia	SECAM	Norway	PAL
Gabon	SECAM	Oman	PAL
Germany	PAL & SECAM III	Pakistan	PAL
Ghana	PAL	Panama	NTSC
Gibraltar	PAL	Paraguay	PAL
Greece	SECAM	Peru	NTSC

COMMUNICATIONS DAILY

The *daily* executive information service of telecommunications.

For information, call (202) 872-9200.

Color TV Systems

COUNTRY	COLOR SYSTEM	COUNTRY	COLOR SYSTEM
Philippines	NTSC	Sweden	PAL
Poland	SECAM	Switzerland	PAL
Portugal	PAL	Syria	SECAM
Qatar	PAL	Tanzania	PAL
Reunion	SECAM	Thailand	PAL
Romania	PAL	Togo	SECAM
St. Kitts	NTSC	Trinidad & Tobago	NTSC
St. Pierre & Miquelon	SECAM	Tunisia	SECAM & PAL
St. Vincent & The Grenadines	NTSC	Turkey	PAL
Samoa (American)	NTSC	Uganda	PAL
Saudi Arabia	SECAM & PAL	Union of Myanmar	NTSC
Senegal	SECAM	United Arab Emirates	PAL
Seychelles	PAL	United Kingdom	PAL
Sierra Leone	PAL	United States	NTSC
Singapore	PAL	Uruguay	PAL
Somali Democratic Republic	PAL	USSR	SECAM
South Africa	PAL	Venezuela	NTSC
South West Africa	PAL	Vietnam	N.A.
Spain	PAL	Yemen Arab Republic	PAL
Sri Lanka	PAL	Yemen (People's Democratic Republic)	N.A.
Sudan	PAL	Yugoslavia	PAL
Surinam	NTSC	Zaire Republic	SECAM
Swaziland	PAL	Zambia	PAL
		Zimbabwe	PAL

Television Systems of the United Kingdom and IBA Commercial Program Contractors

BRITISH BROADCASTING CORP.—Broadcasting House, 1 Portland Place, London W1A 1AA. Telephone: 071-580-4468. Telex: 265781 BBC HQ G. Fax: 637-163-0398. Telegrams & Cables: Broadcasts, London. **Correspondence:** BBC, London W1A 1AA. Television Centre, 201 Wood Lane, Shepherds Bush, London W12 7TS. Telephone: 081-752-5252. Fax: 749-7520. Telex: 265781 BBC HQ G. Telegrams & Cables: Telecasts, London.

Board of Governors of BBC: Marmaduke Hussey, chmn.; Lord J. P. Barnett, vice chmn.; Watson Peat, national governor for Scotland; John Parry, national governor for Wales; James Kincade, national governor for Northern Ireland; Sir Curtis Keeble; Joycelyn Barrow; Malcolm McAlpine; Lady Parkes; Dr. John Roberts.

Board of Management: Michael Checkland, dir. general; John Birt, deputy dir. general; Paul Fox, managing dir., Network Television; David Hatch, managing dir., Network Radio; John Tusa, managing dir., external services; Ian Phillips, dir. of finance; Bill Denny, dir. of engineering; Roger Chase, personnel; Howell James, dir. of corporate affairs; Ron Neil, managing dir., Regional Broadcasting; John McCormick, secy.

Network Television: Will Wyatt, managing dir.; Jonathan Powell, controller, BBC 1; Alan Yentob, controller, BBC 2; C. J. Paton, controller, resource operations; R. G. Johnson, controller, personnel; J. W. Ekiert, chief accountant; Tony Hall, editor TV news.

Network Radio: David Hatch, managing dir.; Duncan Thomas, deputy dir., resources; John Beerling, controller, Radio 1; Bryant Marriott, controller, Radio 2; John Drummond, controller, Radio 3; Michael Green, controller, Radio 4; Chris Storey, chief personnel officer; Frank McGahern, chief accountant; S. Shute, gen. mgr., operations & engineering; Jenny Abramsky, editor, news & current affairs; Roy Walters, deputy dir., editor, news & current affairs; Ray Gowdridge, radio news editor.

News & Current Affairs: Tony Hall, dir.; Eric Bowman, assistant dir.; Ian Hargreaves, controller; Tony Hall, editor, television; Jenny Abramsky, editor, radio; Roy Vitty, gen. mgr., resources; Rob Murdoch, chief personnel officer; Clive Timms, chief accountant

World Service: Box 76, Bush House, Strand, London WC2B 4PH. Telephone: 071-240-3456. Telex: 265781 BBC HQ G. Telegrams & Cables: Broadbrt, London. John Tusa, managing dir.; Christopher H. R. Bell, deputy managing dir.; Peter Udell, controller, overseas services; Andrew Taussig, controller, European services; D. Witherow, controller, resources & administration; John Corbett, chief engineer; David Spaul, editor, external services news; A. A. Rendell, editor, world service; Dr. Graham L. Mytton, head of international bcstg. & audience research.

Finance: Ian Phillips, dir., finance; Martin Diamond, chief accountant.

Regional Broadcasting: Ron Neil, managing dir.; David Barlow, controller; Dick Bates, assistant controller, finance & resources; Patrick Chalmers, controller, Scotland; Gareth Price, controller, Wales; Colin Morris, controller, Northern Ireland. Heads of broadcasting centers: David Waine, Midlands; William Greaves, Northeast; Hugh Williams, Northwest; Keith Clement, South & East; John Prescott Thomas, South & West.

Corporate Affairs: Howell James, dir.; David Barlow, controller, information services & international relations; Alan Hart, controller, international relations; Peter Rosier, head of information division

Personnel: Margaret Salmon, dir.

Advertising: K. G. Hurst, head of advertisement dept., BBC Enterprises.

Engineering: C. W. Denny, dir.; C. P. Sandbank, deputy dir.; B. Gallon, chief engineer, transmission; Phil Laven, chief engineer, information & training; G. M. S. Pagan, chief engineer, regions.

Educational Broadcasting: Dr. Eurfron Gwynne Jones, controller; Dr. Jim Stevenson, head of educational broadcasting services & education secy.

BBC Enterprises Ltd.: Woodlands, 80 Wood Lane, London W12 0TT. Telephones: 081-743-5588. Telex: 934678 BBC ENT.G.; 265781 BBC ENT.G. Fax: 081-749-0538. James Arnold-Baker, chief exec.; J. F. Keeble, dir. of business administration; K. S. Owens, dir., program sales; J. A. Hawkins, head of library sales; P. Ballard, head of television sales.

Personnel: Phillip Campbell, managing editor, politics.

BBC U.S. Offices: New York, NY 10111—630 Fifth Ave., Suite 2153. Phone: 212-373-4001. Fax: 212-541-4095. Telex: 620150 BBC U1. Cables: Broadcasts, New York City. Washington, DC 20036—BBC News, CBS Bldg., 2030 M St. NW. Phone: 202-223-2050. Jonathan Crane, head of BBC, New York; Martin Bell, chief television correspondent (Washington); Brian Barron, television correspondent (Washington); J. Cox, radio correspondent (New York); David McNeil, radio correspondent (Washington).

INDEPENDENT TELEVISION COMMISSION—70 Brompton Road, London, SW3 1EY. Telephone: 71-584-7011. Telex: 24345. Fax: 581 3905. The Independent Television Commission was created by Parliament under the terms of the Broadcasting Act 1990 to license and regulate non-BBC television services including Ch. 3 (ITV), Ch. 4 and the proposed Ch. 5, cable satellite services. The ITC replaced the Independent Broadcasting Authority (IBA), responsible for the provision of independent television and radio services and the

Cable Authority, responsible for the provision of cable services. Radio Authority now regulates independent radio services. Early in 1991 the ITC advertised 16 new licenses for Ch. 3 (ITV) including a national breakfast-time license. These will be awarded in late 1991 and the new Ch. 3 companies will begin their services on Jan. 1, 1993, at which point they, rather than the ITC, will become responsible as broadcasters for their output. Ch. 4, currently a wholly owned subsidiary of the ITC whose airtime is sold by the ITV contractors, will also become a corporation and ITC licensee, responsible for selling its own advertising. The license for the proposed Ch. 5 will be advertised by early 1992 with the aim of a new service being launched in 1994. Licenses for Ch. 3 & Ch. 5 will be awarded by competitive tender to the highest bidder who fulfills certain quality criteria, except in exceptional circumstances when the ITC may award a license to a lower bidder. The ITC will also license a number of other services in the following categories: Domestic satellite services using broadcasting frequencies allocated to the UK; non-domestic satellite services; licensable program services, including those program services delivered to cable systems on videotape; cable and local delivery service operations provided by cable and/or microwave (MVDS); additional services, or any form of telecommunications service that can be provided on the spare capacity of a television signal; public teletext, a text service carried on the spare capacity of Ch. 3 & Ch. 4. ITC staff will regulate all services through license conditions and through its various codes on program content, advertising, sponsorship and technical standards.

Members of the Authority: George Russell, chmn.; Jocelyn Stevens, deputy chmn.; Earl of Dalkeith; Professor John Fulton; Roy Goddard, Eleri Wynne Jones; Pauline Mathias; Lady Margaret Popplewell; James Ring; Pranlal Sheth.

ITC Senior Staff: David Glencross, chief exec.; Peter Rogers, dir. of finance; Kenneth Blyth, secy.; Clare Mulholland, dir. of programs; Frank Willis, dir. of advertising; Jon Davey, dir. of cable; Sarah Thane, controller of public affairs; Gary Tonge, controller of engineering; Donald Horn, controller of administration.

ANGLIA TELEVISION LTD.—Anglia House, Norwich, NR1 3JG. Phone: 0603-615151. Telex: 97424. Fax: 0603-631032. London Office: 48 Leicester Square, London WC2H 7FB. Phone: 071-321-0101. Fax: 071-930-8499. Programs all week over Eastern England and a producer of programs for the ITV Network and Ch. 4. Main UHF transmitters: Tacolneston, Sudbury, Sandy Heath. Regional news centers: Chelmsford, 64-68 New London Rd., Chelmsford CM2 0YU. Phone: 0245-357676. Fax: 0245-267228. Luton, 16 Park St., Luton LU1 3EP. Phone: 0582-29666. Fax: 0582-401214. Peterborough, 28 Broadway, Peterborough PE1

1RS. Phone: 0733-346677. Fax: 0733-67004. Cambridge, 4 Jesus Lane, Cambridge CB5 8BA. Phone: 0223-467076. Fax: 0223-467106. Ipswich, Hubbard House, Civic Dr., Ipswich IP1 2QA. Phone: 0473-226157. Fax: 0473-233279. Milton Keynes, 409 Secklow Gate East, Central Milton Keynes MK9 3HR. Phone: 0908-691660. Fax: 0908 694008.

Directors: Sir Peter Gibbins, chmn.; D. S. McCall, group chief exec.; P. C. Garner, managing dir., bcstg.; M. J. Hughes, deputy group chief exec.; Dr. Mary Archer, Timothy Colman, Mrs. John Nutting, David Puttnam, P. G. Sharman, Christine Holroyd, dirs.

Broadcasting Division: P. C. Garner, managing dir.; C. Ewing, deputy managing dir.; H. J. A. Wilson, dir. of news; M. Read, controller of news; J. Swinfield, exec. producer, arts; S. West, dir. of program planning; V. B. H. Birtles, head of press & public relations; P. Stibbons, education officer.

Group Services Division: M. J. Hughes, deputy group chief exec.; I. Stuart, dir. of engineering; T. Dye, technical controller; G. M. Rae, dir. of financial services & company secy.; R. Stephenson, legal advisor; R. Whitam, dir. of accounting; P. Meier, dir. of personnel & administration; A. Hough, data processing mgr.

Anglia Television Films & Drama Ltd.: D. S. McCall, chmn.; G. McDonald, managing dir.; B. Reid, exec. producer; R. Gregory, producer; D. Fitzgerald, production exec.

Survival Anglia Ltd.: Lord Buxton, chmn.; M. Hay, exec. dir.; G. Creelman, exec. producer; P. Schofield, production controller.

International Television Enterprises Ltd.: D. Puttnam, chmn.; Andrew Macbean, chief exec.; J. Denton, head of sales; P. Sowerbutts, head of documentary programs; A. Fletcher, head of drama programs.

BORDER TELEVISION LTD.—Television Centre, Carlisle Cumbria CA1 3NT. Phone: 0228-25101. Programs all week in Borders and Isle of Man areas. Main UHF transmitters: Caldbeck, Selkirk.

Directors: Melvyn Bragg, chmn.; James Graham, deputy chmn. & managing dir.; M. E. Burckett; J. I. M. Small; Dr. June Paterson-Brown; D. W. Trimble; John R. Wills; Peter Brownlow, finance dir. & secy.

Executives: James Graham, managing dir.; Peter Brownlow, company secretary; E. Hadwin, asst. controller of programs (planning); Cliff Walker, operations mgr.; D. Merrell, sales controller.

CENTRAL INDEPENDENT TELEVISION PLC—Central House, Broad St., Birmingham B1 2JP (West Midlands). Phone: 021-643-9898. East Midlands Television Centre, Nottingham NG7 2NA (East Midlands). Phone: 0602-863322. Telex: 338966. 35/38 Portman Square, London W 1. Phone:

071-486-6688. Albion House, One Albion Place, Oxford OX1 1SL. Phone: 0865 250100. Programs all week over the Midlands.

Directors: David Justham, chmn.; Leslie Hill, managing dir.; Cliff Baty, commercial dir.; Andy Allan, dir. of bcstg. & program production; Dick Emery, dir. of sales; Peter Gardner, dir. of operations; Marshall Stewart, dir. of corporate strategy; Sir Richard Bailey, chmn., West; John Madocks, chmn., East; I. R. Maxwell; Jean Parker; Sir Leo Pliatzky; Murray Thomson; Robert Phillis; Colin Campbell, dir. of legal affairs.

Executives: Alan Pankhurst, dir. of personnel & industrial relations; Kevin Betts, dir. of finance; Gerry Kaye, chief engineer; Richard Creasey, controller, features group; Ted Childs, controller, drama & situation comedy; Ray Butt, commissioning exec., comedy; Roger James, commissioning exec., documentaries; Jim Berrow, exec. producer, music & arts; Zia Mohyeddin, exec. producer, multi-cultural programming; Mike Townsen, commissioning exec., current affairs; Laurie Upshon, head of news; Ted Trimmer, managing editor, central news; Dawn Airey, controller, programming planning; Philip Gilbert, general mgr., program production; Jim Stokoe, head of presentation & promotions; Peter Gibson, controller, industrial relations; Tony Wolfe, controller, entertainment; Lewis Rudd, controller, young people's programs; Robert Southgate, deputy dir. bcstg., news & regional programs; Gary Newbon, commissioning exec., sport; Philip Grosset, commissioning exec., education & religion; Keith Smith, controller, public affairs; Peter Booth, gen. mgr., production; Bill Campbell, editor, central news, West; Chris Robertson, editor, central news, East; Jon Lander, political editor; John Palmer, chief press & publicity officer; Jean Denham, chief press officer, policy & industrial relations.

USA Office: New York, NY 10020—610 Fifth Ave, Suite 401. Phone: 212-582-6688. Kevin Morrison, pres.

Central Independent Television Pty. Ltd.: First Floor, 50 Oxford St., Paddington, N.S.W. 2021, Australia. John Jackson, dir.

CHANNEL TELEVISION—The Television Centre, La Pouquelaye, St. Helier, Jersey, Channel Islands. Phone: 0534-68999. Telex: 4192265 CTV JYG. Fax: 0534 59446. St. Georges Place, St. Peter Port, Guernsey. Phone: 0481-723451. Programs all week for the Channel Islands. Main UHF transmitter: Fremont Point.

Directors: J. R. Riley, chmn.; J. P. Henwood, managing dir.; G. R. Dorey; M. Kay-Mouat; D. J. Le Marquand; J. C. Rowe; M. C. Lucas; R. F. Manning; Mrs. N. B. Davies.

Executives: John P. Henwood, managing dir.; E. MacGregor, group financial dir.; Michael Lucas, dir. of television; R. Manning, dir. of operations; Bob Jones, controller of sales & marketing.

GRAMPIAN TELEVISION PLC—Queen's Cross, Aberdeen AB9 2XJ. Phone: 0224-646464. Fax: 0224-635127. Provides programs all week in North Scotland. Main UHF transmitters: Durris, Rosemarkie, Knockmore, Rumster Forest, Angus, Keelylang Hill (Orkney), Bressay (Shetland), Eitsal (Lewis).

Directors: Sir Douglas F. Hardie, chmn.; Dr. Calum A. MacLeod, deputy chmn.; Donald H. Waters, chief exec.; Robert L. Christie; Fiona J. Llyall; Angus S. MacDonald; Alistair Mair; Graham Good; George W. Mitchell.

Executives: Alistair Gracie, head of news & current affairs; Edward Brocklebank, head of documentaries & features; Eric Johnstone, production services exec.; Michael J. McLintock, publicity & promotion exec.; Alec Ramsay, chief engineer.

GRANADA TELEVISION LTD.—Granada Television Centre, Manchester M60 9EA. Phone: 061-832-7211. London Office: 36 Golden Square, London W1R 4AH. Phone: 071-734-8080. Fax: 071-494-6260. Regional News Centers: Liverpool, Albert Dock, L3 4AA. Phone: 051-709-9393. Fax: 051-709-3389. Lancaster, White Cross, LA1 4XQ. Phone: 0524-60688. Fax: 0524-67607. Chester, Lower Bridge St. CH1 1SA. Phone: 0244-313966. Fax: 0244-320599. Programs all week over Lancashire, Cheshire, Merseyside, Greater Manchester & parts of other counties. Main UHF transmitter: Winter Hill.

Directors: David Plowright, chmn.; Alex Bernstein, deputy chmn.; Andrew Quinn, managing dir.; Lord Evans of Claughton; Donald H. Harker, dir. of public affairs; Tony Brill, gen. mgr.; Malcolm Wall, sales dir.; Steve Morrison, dir. of programs; Simon Towneley; Alistair Mutch, company secy.; Katherine Stross, finance dir.; Vivien Wallace, chief exec., Granada International.

Officers: Carolyn Bartlett, head of casting; David Black, head of presentation; Barbara Blyth, head of music; David Fraser, head of program services; Richard Ellis, chief engineer; Alan Pinson, chief accountant; David Highet, head of public affairs; Stephen Reid, mgr., Liverpool, Chester & Lancaster News Centres; Jo Rigby, head of program planning; Jane Grant, regional sales mgr.; Douglas Hall, head of personnel services.

Production & Distribution Division: David Plowright, chmn.; Andrew Quinn, managing dir.; Steve Morrison, head of production; Vivien Wallace, chief exec., distribution; Jules Burns, dir., business affairs; Dennis Flach, dir., business development; Ray Fitzwalter, current affairs; Charles Tremayne, features; David Liddiment, light entertainment; Rod Caird, factual programming; Sally Head, drama; William Burdett Coutts, arts; Paul Doherty, sport; Stuart Prebble, regional programming.

Facilities Division: Andrew Quinn, chmn.; Tony Brill, managing dir.; Brenda Smith, gen. mgr.; Roy Watson, financial controller; Roger Pickles, technical controller; Colin Marsden, planning controller.

HTV GROUP PLC—HTV Wales, The Television Centre, Culverhouse Cross, Cardiff CF5 6XJ. Phone: 0222-590590. HTV West, The Television Centre, Bristol BS4 3HG. Phone: 0272-778366. Programs all week for Wales & West of England. London offices: 126 Baker St., London W1M 1FH. Phone: 071 224 4048. Fax: 071 224 3750. Airtime sales: TVMM, 99 Baker St., London W1M 2AJ. Phone: 071 486 4311. Main UHF transmitters: Moel-y-Parc, Presely, Blaen Plwyf, Wenwoc, Mendip, Llandona, Carmel.

Directors: Sir Melvyn Rosser, chmn.; C. R. M. Atkinson & I. E. Symonds, vice chmn.; P. S. B. F. Dromgoole, chief exec.; C. D. Ro-

maine, managing dir., Television Media & Mktg. Ltd.; M. R. Towers, managing dir., MTV Production Services Ltd.; H. H. Davies, group dir., TV & managing dir., HTV Cymru/Wales Ltd.; R. S. Evans, managing dir., HTV West Ltd.; C. Farrell, managing dir., Harlech Fine Art (Holdings) Ltd.; T. P. George, managing dir., Intecom Ltd.; A. J. Burton, dir., finance & administration; Mrs. R. W. Buchanan; T. G. R. Davies; Sir Geraint Evans; Mrs. M. Gwyn Jones; Lady M. M. Morrison; Lord Oaksey; J. H. Davies; Dr. G. O. Phillips; G. E. McWatters; Lord Crickhowell; P. L. M. Sherwood; G. S. Torey, company secy.

LWT—LONDON WEEKEND TELEVISION—Offices: South Bank Television Centre, London SE1 9LT. Phone: 071-620-1620. Fax: 071-928-6941. Telex: 918123. Outside broadcast base: Minerva Industrial Estate, Minerva Rd., London NW10 6HJ. Phone: 01-961-3131. Regional sales office: Sixth Floor, Adamson House, Shambles Square, Manchester M3 1RE. Phone: 061-834-6718. Programs weekends over London area. Main UHF transmitter: Crystal Palace.

Directors: Brian Tesler, chmn.; Greg Dyke, managing dir.; Marcus Plantin, managing dir.; Barry Cox, dir. of corporate affairs; Michael Southgate, managing dir., The London Studios Ltd.; Peter McNally, group finance dir.; Ron Miller, sales dir.; Roy van Gelder, dir. of personnel & administration; Christopher Bland; Heather Brigstocke; Roland Freeman; Roger Harrison; Sydney Perry; Robin Scott.

Management Board: Bernard Bennett, controller of research; Graham Howell, company secy. & controller of legal services.

Executives: Bernard Bennett, controller of research; Melvyn Bragg, controller of arts; Warren Breach, controller of program planning, presentation & promotion; Neil Canetty-Clarke, controller of corporate finance; Jeremy Canney, controller of production operations; Tony Cohen, controller of strategy & planning; Peter Coppock, controller of press & public relations; Don Dorling, controller of staff relations; Nick Elliott, controller of drama; Philip France, marketing mgr.; Colin Freeman, controller of transmission finance; Paul Gibson, group systems controller; Brian Harris, controller of production finance; Derek Hemment, sales controller; Paul Kelly, controller of project engineering; Penny Lent, controller of production marketing; Stuart McConachie, controller of sport; Robin Paxton, controller of features & current affairs; Ken Sheppard, chief engineer; Clifford Shirley, financial controller; Alan Woolfson, controller of visual services.

SCOTTISH TELEVISION PLC—Cowcaddens, Glasgow G2 3PR. Phone: 041-332-9999. Fax: 041-332-6982. Telex: 77388. The Gateway, Edinburgh EH7 4AH. Phone: 031-557-4554. Fax: 031-557-3791. London office: 114 St. Martin's Lane, London WC2N 4AZ. Phone: 071-836-1500. Fax: 071-528-9390. Manchester office: Suite 306, Sunlight House, Quay St., Manchester M3 3JY. Phone: 061-834-7621. Fax: 061-835-1067. Programs all week for Central Scotland. Main UHF transmitters: Black Hill, Torosay (Craignure), Craigkelly and Darvel.

Directors: William Brown, chmn.; Angus (Gus) J. Macdonald, managing dir.; Alan Chilton, dir. of sales & marketing; Ken Blackie, dir. of resources; Don Kinloch, dir.

of finance & company secy.; Alistair Moffat, Sir Kenneth Alexander, Gavin Boyd, Robin D. Buchanan-Smith, Dorothy Dunnett, Sir Charles Fraser, Angus Grossart, Pauline Hyde, Gavin H. Laird, dirs. of programming.

Executives: Simon Forrest, controller of corporate affairs; Eileen Gallagher, controller of program planning, presentation & promotion; George Neilson, controller of personnel & industrial relations; Tom Ross, technical controller; David Scott, head of programs, Scotland; Harry Urquhart, dir. of resources.

Officers: Edward Bather, marketing controller; Clive Crouch, sales controller; Andrew Crummey, sales mgr., Scotland; Brian Durkin, head of transmission; Ron Ferguson, production facilities mgr.; Eileen Gallagher, head of program planning; Ian Gilmour, chief accountant, internal finance; Jeff Henry, head of business affairs; Blain Jenkins, controller of news, sport & current affairs; Robert Love, controller of drama; George McGhee, head of promotions; Brian McWatt, mgr., finance; George Middlemiss, chief accountant, external finance; Ian McDonald, technical facilities & central operations mgr.; Liz Moriarty, controller of program services; John Paton, personnel mgr.; Michael Paterson, head of education; Sandy Ross, controller of entertainment; Geoff Smith, resource services mgr.; Peter Smithson, media operations controller; Maureen Walker, contracts exec.; Shelia Wilkes, program sales exec.

THAMES TELEVISION PLC—Offices Thames Television House, 306-316 Euston Rd., London NW1 3BB. Phone: 071-387-9494. Teddington Lock, Teddington Middlesex TW11 9NT. Phone: 081-977-3252. Regional sales: Norfolk House, Smallbrook Queensway, Birmingham B5 4LJ. Phone: 021-643-9151. Mobile division: Twickenham Rd., Hanworth, Middlesex. Phone: 081-898-0011 Euston Films: 365 Euston Rd., London NW1 3AR. Programs weekdays over London area. Main UHF transmitter: Crystal Palace.

Directors: Sir Ian Trethowan, chmn.; John T. Davey, deputy chmn.; Richard Dunn, chief exec.; Mary Baker; Timothy Gold Blyth; Lord Brabourne; David Elstein, dir. of programs; Peter Hayman; Derek Hunt, dir. of finance; Ben E. Marr, company secy. & dir. of personnel; Harold Mourgue; Jonathan Shier, dir. of sales & marketing; Colin Wills; Michael Metcalf.

Executives: Roy Addison, press & publicity dir.; Derek Baker, asst. company secy.; Roger Bolton, controller, network factual programs; Bob Burrows, controller, sport & outside broadcasts; Paul Cheffins, controller, sales administration; James Corsan, controller, program administration; Mike Coxill, technical controller, Harworth; John Howard Davies, controller, light entertainment; Roy English, coordinator, independent productions; J. Eveleigh, head, technical operations; John Fisher, head, variety; James Gilbert, exec. producer; William Goddard, head of presentation; Mike Harvey, controller, press & publicity; Alan Horrox, controller of children's & education dept.; Ian Howard, controller of contracts; Nick Humby, chief accountant; John White Jones, production dir., Teddington; Peter Kew, head of central planning; Peter LePage, controller, design production services; Geoffrey Lugg, head of program liaison; Mary McAnally, head of

British IBA Contractors

features; Pat Mahoney, head of purchased programs; David Mansfield, controller, sales & marketing; Ian Martin, head of music & arts; Ewart Needham, exec. dir.; A. C. Parkinson, controller of administration; Tim Riordan, controller, program planning & presentation; Barrie Sales, deputy dir. of programs; Brian G. Scott, chief engineer; Lloyd Shirley, controller of drama; Mark Stephens, dir. of staff relations; Douglas Thomas, controller, sales research & development; Brian Walcroft, asst. controller, drama.

Thames Television International: Richard Dunn, chmn.; David Elstein, deputy chmn.; Mike Phillips, managing dir.

Cosgrove Hall Productions: Albany House, 8 Albany Rd., Chorlton-Cum-Hardy, Manchester M21 1BL. Richard Dunn, chmn.; John Hambley, chief exec.; Ben Marr, secy.

TSW—TELEVISION SOUTH WEST LTD.—Derry's Cross, Plymouth PL1 2SP. Phone: 0752-663322. London office: 8th Floor, Bowater House, Knightsbridge, London SW1X 7NN. Phone: 071-589-9755. Bristol office: The Colston Centre, Colston St., Bristol BS1 4UX. Phone: 0272-21131. Yeovil office: 5 Frederick Place, Quedam Centre, Yeovil. Phone: 0935-20607. Programs all week for Southwest England. Main UHF transmitters: Caradon Hill, Stockland Hill, Redruth, Beacon Hill & Huntshaw Cross.

Directors: Sir Brian Bailey, chmn.; Sir John Colfox, vice chmn.; Harry Turner, managing dir.; Paul Stewart Laing, dir. of programs; John Roberts, financial dir.; David Jenkin, dir. of engineering; David Sunderland, dir. of presentation & public relations; Eloise Armes; Fred Hain; Douglas Hale; The Earl of Iddesleigh; David Johnstone; Gareth Keene; John Peters; Norman Thompson; Bernard Webster.

Executives: Ivor Stolliday, company secy.; Martin Bowley, dir. of sales; Jon Williams, head of news & current affairs; Karen

Woodward, head of personnel; Tony Smith, head of presentation & program planning; Wendy Bowes, head of office services; Michael Boddy, chief accountant; Tom Goodison, head of religion & education; Derek Prosser, Bristol regional sales mgr.; Rob Cliverd, Plymouth regional sales mgr.

TV-am PLC—Breakfast Television Centre, Hawley Crescent, London NW1 8EF. Phone: 071-267-4300. Telex: 296592.

Directors: Ian Irvine, chmn.; Bruce Gyngell, managing dir. & dir. of programs; Tony Vickers, deputy managing dir. & sales dir.; Stratis Zographos, financial dir.; Bill Ludford, dir., news & current affairs.

TYNE TEES TELEVISION LTD.—The Television Centre, City Rd., Newcastle-on-Tyne NE1 2AL. Phone: 091-2610181. Telex: 53279. London office: 15 Bloomsbury Square, London WC1A 2LJ. Phone: 071-405-8474. Programs all week for North East England. Main UHF transmitters: Pontop Pike, Bilsdale, Chatton.

Directors: Sir Ralph Carr-Ellison, chmn.; R. H. Dickinson, deputy chmn.; D. W. Reay, managing dir.; D. S. Hellewell, dir. of finance & company secy.; R. Eagle, sales dir.; I. R. Ritchie, dir. of resources; L. W. Martin; Paul D. Nicholson; Viscount Ridley; G. E. Ward Thomas; J. N. Wilkinson; G. Oliver Worsley; Diana Eccles.

Executives: John Nichol, technical controller; Peter McArthur, controller of business affairs; David Brennan, research & marketing controller; Lindsey Dolton-Radley, sales controller; Mike Ranson, finance controller; Terry Hepple, production controller; Laurie Taylor, chief press officer; Peter Moth, controller of public affairs; Michael Chaplin, controller, drama, arts & entertainment; Jim Manson, controller, factual programs.

ULSTER TELEVISION PLC—Havelock House, Ormeau Road, Belfast BT7 1EB. Phone: 0232-328122. London office: 6 York

St., London W1H 1FA. Phone: 071-486-5211. Programs all week for Northern Ireland. Main UHF transmitters: Brougher Mountain, Divis, Limavady.

Directors: J. B. McGuckian, chmn.; J. D. Smyth, managing dir.; H. R. C. Catherwood; Capt. O. W. J. Henderson; Lady Anne McCollum; Viscount Dunluce; Betty MacQuitty; R. E. Benner; G. C. Hutchinson; J. A. Creagh, asst. managing dir.; P. Battle, sales dir.; J. O'Driscoll.

Executives: J. D. Smyth, managing dir.; M. M. Cann, sales mgr., Northern Ireland; J. A. Creagh, asst. managing dir.; J. McCann, general mgr. & company secy.; Maurice Smyth, controller of corporate affairs; R. McCourt, operations mgr.; A. Bremner, controller of programming; P. Battle, sales dir.; J. Rooney, financial controller.

YORKSHIRE TELEVISION LTD.—The Television Centre, Leeds LS3 1JS. Phone: 0532-438283. Telex: 557232. Fax: 0532-445107. London Office: Television House, 32 Bedford Row, London WC1R 4HE. Phone: 071-242-1666. Telex: 295386. Fax: 071-405-8062. Regional offices: Charter Square, Sheffield S1 3EJ. Phone: 0742-723262. Fax: 0742 754134. 23 Brook St., The Prospect Centre, Hull HU2 8PN. Phone: 0482-24488. 88 Bailgate, Lincoln LN1 3AR. Phone: 0522-530738. 8 Bullring Lane, Grimsby, South Humberside DN31 1DY. Phone: 0472-357026. 1 Queen St., Ripon HG4 1EG. Phone: 0765-701551. 8 Coppergate, York YO1 1NR. Phone: 0904-610066. Fax: 0904 610067. 121/123 High St., Northallerton. Phone: 0609 6343. Programs all week for Yorkshire, Humberside & Lincolnshire areas. Main UHF transmitters: Emley Moor, Belmont.

Directors: Sir Derek Palmar, chmn.; Clive Leach, managing dir.; John Fairley, dir. of programs; Allan Hardy, commercial dir.; Brian Harris, dir. of business affairs & managing dir., YTV Enterprises; John Calvert, dir. of personnel; Edwin Wright, dir. of operations; Craig Pearman, marketing &

sales dir.; Ralph Coyle, legal dir. & company secy.; Francis Baron; Phoebe David; Stephen H. Hall; Juliet Jowitz; Sir Gordon Linacre; Nicholas G. W. Playne; Victor H. Watson; M. W. Burrell; K. H. M. Dixon.

Executives: Bob Bairstow, controller, planning & presentation; Geoff Brownlee, controller, corporate affairs; Vernon Lawrence, controller of entertainment; Keith Richardson, controller of drama; David Bould, deputy commercial dir.; R. Charles, head of sport; F. Cieslik, business affairs mgr.; J. Dee, controller of property management; Duncan Dallas, head of science & features; Roy Gibbs, sales dir., YTV International; J. Hastings, head of transmission; D. Holdgate, head of production finance; Graham Ironside, head of local programs; Chris Jelley, head of education, children's programs & religion; Grant McKee, head of documentaries & current affairs; D. Reynolds, deputy controller, entertainment; John Q. Rogers, chief engineer; Peter Rogers, head of post production/transmission; Peter Smale, head of production planning; John Smith, head of program administration; Michael Thornhill, head of production.

INDEPENDENT TELEVISION NEWS LTD.—200 Gray's Inn Rd., London WC1X 8XZ. Phone: 071-833-3000. Telex: 22101. Cables: TELINDEP London PS4. Owned by the 15 independent program companies.

Directors: Sir David Nicholas, chmn.; Bob Phillis, chief exec.; Stewart Purvis, editor-in-chief; Geraldine Sharpe Newton, head of corporate relations.

INDEPENDENT TELEVISION ASSOCIATION LTD.—Knighton House, 56 Mortimer St., London W1N 8AN. Phone: 071-636-6866. Telex: 262988. Representing all the ITV companies in the United Kingdom. Sir Brian Bailey, chmn.; David Shaw, dir.

World TV Stations and Sets

Transmitters and Sets as of September 1991.
(Low Power satellites & repeaters in parentheses.)

Country	Stations/ Transmitters	Sets Black & White	Color	Country	Stations/ Transmitters	Sets Black & White	Color
Afghanistan (Low power: 18)	1	297,323	331,446	Ghana (Low power: 9)	8	240,000	
Albania	8	115,000		Gibraltar (Low power: 3)	1	173	7,107
Algeria (Low power: 60)	23	1,140,000		Greece (Low power: 880)	36	1,845,000	1,635,000
Angola	1	12,300		Guatemala (Low power: 58)	15	660,808	151,757
Antigua (Low power: 1)	1	5,000	20,000	Guinea (Low power: 2)	3	30,000	20,000
Arab Republic of Egypt	49	3,850,000	350,000	Haiti	3	13,000	
Argentina	35	5,500,000	500,000	Honduras (Low power: 19)	14	110,000	25,000
Australia (Low power: 763)	312	96,000	5,011,000	Hong Kong (Low power: 72)	16	45,000	1,500,000
Austria (Low power: 512)	904	351,000	2,331,000	Hungary (Low power: 108)	22	2,940,324	
Bahamas	1	50,000		Iceland (Low power: 153)	9	3,234	71,788
Bahrain	2	50,000	175,000	India (Low power: 237)	52	15,000,000	5,000,000
Bangladesh (Low power: 1)	10	349,091	89,630	Indonesia (Low power: 16)	71	4,805,706	1,694,294
Barbados	4	45,000	15,000	Iran (Low power: 398)	28	2,000,000	
Belgium (Low power: 9)	38	422,149	2,852,087	Iraq	32	500,000	
Belize	2	12,000		Ireland (Low power: 31)	9	197,000	721,000
Benin (Low power: 1)	2	30,000	45,000	Israel (Low power: 46)	17	1,000,000	620,000
Bermuda	2	2,000	56,000	Italy (Low power: 2,548)	163	6,713,427	7,817,077
Bolivia (Low power: 2)	11	1,200,000	600,000	Ivory Coast (Low power: 3)	10	200,000	5,000
Bophuthatswana	14	40,000	55,000	Jamaica (Low power: 3)	9	400,000	
Brazil (Low power: 6,919)	198	14,000,000	30,000,000	Japan (Low power: 12,832)	894	33,595,973	
British Virgin Island	1	1,300		Jordan (Low power: 21)	9	250,000	
Brunei Darussalam	4	3,000	58,500	Kampuchea (Low power: 5)	1	30,000	
Bulgaria (Low power: 221)	13	1,650,000	250,000	Kenya	5	3,833,432	
Burkina Faso	1	7,700		Korea (South) (Low power: 504)	127	2,947,200	6,384,984
Burundi	2	N.A.	N.A.	Korea (North)	2	109,700	
Cameroon (Low power: 4)	28	70,000	400,000	Kuwait (Low power: 2)	18	8,000	820,000
Canada (Low power: 1,251)	126	2,770,000	9,110,000	Lebanon (Low power: 5)	10	200,000	300,000
Central African Republic (Low power: 2)	1	5,500	1,500	Liberia	5	43,000	16,000
Chad	1	N.A.		Libyan Arab Republic (Low power: 2)	12	235,000	
Chile (Low power: 116)	73	1,800,000	1,300,000	Luxembourg	4	20,000	85,000
China (Mainland)	2252	75,000,000		Macau (Low power: 1)	2	500	20,000
China (Taiwan Province) (Low power: 18)	83	860,000	5,800,000	Madagascar (Low power: 30)	2	40,000	10,000
Colombia (Low power: 84)	36	2,500,000	500,000	Malaysia (Low power: 14)	51	N.A.	2,030,000
Congo	1	2,700		Maldives	1	800	4,356
Costa Rica (Low power: 3)	17	153,750	400,000	Malta	1	37,059	102,846
Cuba	65	1,130,000		Mauritius (Low power: 3)	7	85,000	25,000
Cyprus	9	89,750	78,000	Mexico (Low power: 43)	527	11,018,909	10,378,734
Czechoslovakia (Low power: 1,496)	118	5,668,132		Monaco (Low power: 1)	47	N.A.	18,000
Denmark (Low power: 23)	28	300,000	2,000,000	Mongolia	1	50,000	
Djibouti (Low power: 3)	3	6,000	30,000	Morocco (Low power: 40)	25	966,651	131,994
Dominican Republic	19	800,000	500,000	Mozambique	1	2,000	8,000
Ecuador (Low power: 50)	25	500,000	200,000	Namibia (Low power: 6)	8	30,000	
El Salvador	10	1,000,000	500,000	Nepal (Low power: 1)	2	10,000	50,000
Equatorial Guinea	1	500		Netherlands (Low power: 15)	29	5,850,000	
Ethiopia (Low power: 4)	18	200,000		Netherlands Antilles (Low power: 2)	2	10,000	40,000
Finland	387	147,327	1,731,922	New Zealand (Low power: 720)	49	71,791	862,919
France (Low power: 11,007)	678	6,200,000	21,820,000	Nicaragua (Low power: 7)	3	150,000	60,000
French Overseas Territories (Low power: 62)	30	336,500		Niger (Low power: 8)	11	20,000	15,000
Gabon (Low power: 5)	1	5,000		Nigeria (Low power: 1)	72	3,400,000	600,000
Germany (Federal Republic) (Low power: 5,071)	361	4,810,000	20,520,000	Norway (Low power: 2,411)	44	40,460	1,445,250
Germany (formerly East Germany) (Low power: 480)	28	3,903,930	2,234,976	Oman (Low power: 36)	8		1,300,000
				Pakistan (Low power: 25)	5	1,256,000	623,000
				Panama (Low power: 12)	28	250,000	100,000

SATELLITE WEEK

The weekly newsletter of international satellite communications.

For information, call (202) 872-9200.

World TV Stations

Country	Stations/ Transmitters	Sets Black & White	Color	Country	Stations/ Transmitters	Sets Black & White	Color
Paraguay (Low power: 5)	9	180,000	250,000	Thailand (Low power: 24)	51	2,286,400	1,835,800
Peru (Low power: 10)	183	2,431,500		Togo (Low power: 1)	3	24,000	
Philippines (Low power: 70)	48	3,908,300	822,800	Trinidad and Tobago (Low power: 4)	4	85,000	250,000
Poland (Low power: 194)	81	8,000,000	3,000,000	Tunisia (Low power: 20)	10	100,000	500,000
Portugal (Low power: 26)	71	1,667,675		Turkey (Low power: 858)	195	5,857,000	3,661,000
Qatar (Low power: 5)	14	50,000	250,000	Uganda (Low power: 1)	7	500,500	
Romania (Low power: 352)	58	3,912,000		Union of Myanmar (Low power: 4)	2	2,000	50,000
St. Kitts (Low power: 3)	1	2,000	2,500	United Arab Emirates (Low power: 4)	18	350	145,000
St. Vincent	7	15,000		United Kingdom (Low power: 1,514)	177	1,780,000	18,100,000
Samoa (American) (Low power: 3)	3	1,000	6,000	Uruguay (Low power: 34)	29	489,000	623,000
Saudi Arabia (Low power: 13)	73	50,000	1,500,000	USSR (Low power: 8,400)	1005	58,100,000	29,200,000
Senegal (Low power: 1)	2	40,000	10,000	Venezuela	17	1,650,000	60,000
Seychelles (Low power: 9)	2	7,500		Vietnam	1	500,000	
Sierra Leone	2	200,000	10,000	Yemen Arab Republic	N.A.		
Singapore	6	11,000	537,000	Yemen (People's Democratic Republic)	5	30,000	
Somali Democratic Republic	N.A.			Yugoslavia (Low power: 1,143)	235	3,973,849	
South Africa (Low power: 114)	124	3,100,000		Zaire (Low power: 8)	47	10,000	20,000
Spain (Low power: 1,123)	103	5,400,000	7,200,000	Zambia (Low power: 1)	13	350,000	150,000
Sri Lanka (Low power: 3)	6	360,000	240,000	Zimbabwe (Low power: 2)	10	140,175	52,325
Sudan	2	90,000		TOTAL	11,463	349,595,845	225,874,244
Surinam (Low power: 6)	1	10,000	30,000	Low power repeaters	65,759		
Swaziland (Low power: 4)	3	3,469	11,100	U.S.	1,473	64,000,000	133,000,000
Sweden (Low power: 1,013)	111	4,500,000		GRAND TOTAL	78,695	413,595,845	358,874,244
Switzerland (Low power: 1,252)	136	73,532	2,377,552				
Syria (Low power: 15)	16	1,000,000	400,000				
Tanzania (Low power: 1)	2	2,500	15,000				

Keep your **FACTBOOK** up-to-date all year long...

TELEVISION & CABLE ACTION UPDATES

Please enter my subscription to:
TELEVISION & CABLE ACTION UPDATES
for one year at \$340 plus \$50 domestic delivery
charge. Foreign subscriptions add \$150 delivery
and handling. Washington, D.C. subscriptions
add 6% sales tax to subscription amount.

Please print:

Name

Position or title

Firm

Address

City State Zip Code

Nature of Business

Signature

Note: Prices subject to change without notice.

TELEVISION & CABLE

Factbook

THE AUTHORITATIVE REFERENCE FOR THE TELEVISION, CABLE AND ELECTRONICS INDUSTRIES

EXTRA COPIES

Please send me extra subscriptions for 1992
Television & Cable Factbook (set includes the Stations
Volume and the Cable & Services Volume).

\$375 — 1-9 sets

\$355 — 10 or more sets

Add \$15 delivery per set/Foreign delivery is \$30
Washington, D.C. subscribers must add 6% sales tax on
book amount.

ALL ORDERS MUST BE PREPAID.

Please print:

Name

Position or title

Firm

Street Address

City State Zip Code

Nature of Business

Signature

Note: Prices subject to change without notice.

VIDEO WEEK

Please enter my subscription to **VIDEO WEEK**—
*the weekly newsletter devoted to the business of
program sales & distribution for videocassettes,
discs, pay TV & allied new media at \$705 per
year, plus \$38 delivery. Foreign delivery charge
is \$80.*

Washington, D.C. subscribers must add 6% sales tax on subscription amount.

Please print:

Name

Position or title

Firm

Address

City State Zip Code

Nature of Business

Signature

Note: Prices subject to change without notice.

SATELLITE WEEK

**The Authoritative News Service for Satellite
Communications and Allied Fields.**

Please enter my subscription to **SATELLITE WEEK**
at \$750 per year, plus \$38 delivery. Foreign delivery
charge is \$80.

Washington, D.C. subscribers must add 6% sales tax on subscription amount.

Please print:

Name

Position or title

Firm

Address

City State Zip Code

Nature of Business

Signature

Note: Prices subject to change without notice.



NO POSTAGE
NECESSARY
IF MAILED
IN THE
UNITED STATES

BUSINESS REPLY CARD
FIRST CLASS PERMIT NO. 10388 WASHINGTON D.C.

POSTAGE WILL BE PAID BY ADDRESSEE



Warren Publishing, Inc.
2115 Ward Court, N.W.
Washington, D.C. 20037



NO POSTAGE
NECESSARY
IF MAILED
IN THE
UNITED STATES

BUSINESS REPLY CARD
FIRST CLASS PERMIT NO. 10388 WASHINGTON D.C.

POSTAGE WILL BE PAID BY ADDRESSEE



Warren Publishing, Inc.
2115 Ward Court, N.W.
Washington, D.C. 20037



NO POSTAGE
NECESSARY
IF MAILED
IN THE
UNITED STATES

BUSINESS REPLY CARD
FIRST CLASS PERMIT NO. 10388 WASHINGTON D.C.

POSTAGE WILL BE PAID BY ADDRESSEE



Warren Publishing, Inc.
2115 Ward Court, N.W.
Washington, D.C. 20037



NO POSTAGE
NECESSARY
IF MAILED
IN THE
UNITED STATES

BUSINESS REPLY CARD
FIRST CLASS PERMIT NO. 10388 WASHINGTON D.C.

POSTAGE WILL BE PAID BY ADDRESSEE



Warren Publishing, Inc.
2115 Ward Court, N.W.
Washington, D.C. 20037

Attorneys Practicing Before the FCC

Including members of the Federal Communications Bar Association and other attorneys active in communications.

AAMOTH, ROBERT J.

Reed, Smith, Shaw & McClay
1200 18th St. NW
Washington, DC 20036
Phone: 202-457-8682

ABERNATHY, KATHLEEN Q.

FCC
1919 M St. NW
Room 614
Washington, DC 20554
Phone: 202-632-7020

ABRAMS, FLOYD

Cahill Gordon & Reindel
80 Pine St.
New York, NY 10005
Phone: 212-701-3621

ADAMS, BRIGITTE L.

Schnader, Harrison, Segal & Lewis
1111 19th St. NW
Suite 1000
Washington, DC 20036
Phone: 202-463-2925

ADAMS, BRUCE A.

Arnold & Porter
1200 New Hampshire Ave. NW
Washington, DC 20036
Phone: 202-872-6700

ADAMS, DANNY E.

Wiley, Rein & Fielding
1776 K St. NW
Washington, DC 20006
Phone: 202-429-7040

ADAMS, SHARON MONTANO

210 Circle St.
Number 1
San Antonio, TX 78209

ADLER, ALLAN R.

Cohn & Marks
1333 New Hampshire Ave. NW
Suite 600
Washington, DC 20036
Phone: 202-293-3860

ADLER, WILLIAM F.

Pacific Telesis Group
1275 Pennsylvania Ave. NW
4th Floor
Washington, DC 20004
Phone: 202-383-6435
Fax: 202-347-4683

AGRESS, ELLEN S.

V.P., Legal Policy & Planning
National Bcstg. Co. Inc.
30 Rockefeller Plaza
Suite 1022
New York, NY 10112
Phone: 212-664-4517

AHERN, VERONICA M.

Nixon, Hargrave, Devans & Doyle
1 Thomas Circle NW
Suite 800
Washington, DC 20005
Phone: 202-457-5300

AKIN, GUMP, STRAUSS, HAUER & FELD

1333 New Hampshire Ave. NW
Suite 400
Washington, DC 20036
Phone: 202-887-4000
Fax: 202-887-4288; 202-887-4094
S. Diane Conley, James P. Denver.

ALBERT, MARY C.

Olwine, Connelly, Chase, O'Donnell & Weyher
1701 Pennsylvania Ave. NW
Suite 1000
Washington, DC 20006
Phone: 202-835-0500

ALBERT, THOMAS L.

Birch, Horton, Bittner & Cherot
1155 Connecticut Ave. NW
Suite 1200
Washington, DC 20036
Phone: 202-659-5800

ALDRICH, ROBERT F.

Wood, Lucksinger & Epstein
2000 M St. NW
Suite 500
Washington, DC 20036
Phone: 202-223-6611

ALESSI, ANTHONY M.

Ameritech
1050 Connecticut Ave. NW
Suite 730
Washington, DC 20015
Phone: 202-955-3062

ALFORD, WALTER H.

BellSouth Corp.
1155 Peachtree St. NE
Suite 1800
Atlanta, GA 30367-6000
Phone: 404-249-2050
Fax: 404-249-5901

ALLARD, NICHOLAS W.

Fox, Bennett & Turner
750 17th St. NW
Suite 1100
Washington, DC 20006
Phone: 202-778-2300

ALLEN, BRIAN

IBM Corp.
355 S. Grand Ave.
Suite 2833
Los Angeles, CA 90071
Phone: 213-621-3771

ALLEN, ROBERT G.

McCabe & Allen
9105 Owens Dr.
Box 2126
Manassas Park, VA 22111
Phone: 703-361-2278

ALLISON, AUDREY L.

Paper, Martin, Jensen, Maichel & Hettlage
601 13th St. NW
Suite 1190 S
Washington, DC 20005-3808
Phone: 202-347-8600

ALPERT, DAN J.

Ginsburg, Feldman & Bress, Chartered
1250 Connecticut Ave. NW
7th Floor
Washington, DC 20036
Phone: 202-637-9158

ALTERMAN, MARCIA C.

Sr. Manager, Regulatory Affairs
MCI Telecommunications Corp.
205 N. Michigan Ave.
Suite 3200
Chicago, IL 60601
Phone: 312-938-3395

AMOUR, JAMES A.

Comsat
950 L'Enfant Plaza SW
Washington, DC 20024
Phone: 202-863-6165

ANDERSEN, PETER M.

Western Union Corp.
1 Lake St.
Upper Saddle River, NJ 07458
Phone: 201-825-5135

ANDERSON KILL OLICK & OSHINSKY

2000 Pennsylvania Ave. NW
Suite 7500
Washington, DC 20006
Phone: 202-728-3100
Fax: 202-728-3199
Barry J. Fleishman, Joseph D. Tydings.

APPELMAN, DANIEL L.

Heller, Ehrman, White & McAhilffe
525 University Ave.
11th Floor
Palo Alto, CA 94301
Phone: 415-324-7044

ARBOGAST, REBECCA

Wilmer, Cutler & Pickering
2445 M St. NW
Washington, DC 20037-1420
Phone: 202-663-6000

ARCHILLA-ROIG, EFRAIN

Box C
Humacao, PR 00661
Phone: 809-852-1230

ARENT, FOX, KINTNER, PLOTKIN & KAHN

Washington Square
1050 Connecticut Ave. NW
Suite 600
Washington, DC 20036-5339
Phone: 202-857-6000
Fax: 202-857-6395; 202-857-6342
Paul J. Feldman, Theodore D. Frank, Vonya B. McCann, Gerald P. McCartin, Susan A. Marshall, Harry M. Plotkin, Steven B. Royster, Thomas Schattenfield, George H. Shapiro, Marilyn D. Sonn, Peter Tannerwald, David F. Tillotson, Daniel F. Van Horn.

ARGENTO, PAULA A.

U.S. Securities & Exchange Commission
451 5th St. NW
Room 7000, Stop 7-1
Washington, DC 20549
Phone: 202-272-7688

ARLOW, ALLAN J.

V.P., Government Affairs
Ameritech
30 S. Wacker Dr.
Chicago, IL 60606
Phone: 312-750-5000

ARNAY, JAMES D.

Epstein, Levy & Levinsohn, P.C.
1780 Broadway
Suite 1200
New York, NY 10019
Phone: 212-765-5038

ARNOLD, WYNN E.

Exec. Dir.
New Hampshire Public Utilities Commission
8 Old Suncook Rd.
Bldg. No. 1
Concord, NH 03301
Phone: 603-271-2431
Fax: 603-271-3878

ARNOLD & PORTER

1200 New Hampshire Ave. NW
Washington, DC 20036
Phone: 202-872-6700
Fax: 202-872-6720
1700 Lincoln St.
Denver, CO 80203
Phone: 303-863-1000
355 S. Grand Ave.
South Tower, 44th Floor
Los Angeles, CA 90071
Phone: 213-617-4300
Park Avenue Tower
65 E. 55th St.
New York, NY 10022
Phone: 212-750-5050
Kioicho D Building 2F
3-28, Kioicho
Chiyoda-Ku
Tokyo 102, Japan
Phone: 813-3221-2690
Bruce A. Adams, William E. Cook Jr., Marcia Cranberg, Robert Alan Garrett, Patrick J. Grant, Caroline H. Little, Reed Miller.

Attorneys

Stephanie M. Phillips, Norman M. Sinel,
Terri A. Southwick.

ARONOW, RICHARD A.

Port Authority of New York & New Jersey
Law Department
1 World Trade Center—66W
New York, NY 10048
Phone: 212-435-6868
Fax: 212-435-6883

ARONOWITZ, ALAN E.

Baraff, Koerner, Olander & Hochberg, P.C.
5335 Wisconsin Ave. NW
Suite 300
Washington, DC 20015
Phone: 202-686-3200

ARTER & HAOEN

1801 K St. NW
Suite 400K
Washington, DC 20006
Phone: 202-775-7150
Fax: 202-857-0172
Charles H. Helein, Lisa E. Kopf, Howard M.
Liberman, Timothy J. Lockhart, Robert M.
McDowell, Laura D. Montgomery, Ernest T.
Sanchez, Gerald Stevens-Kittner, James
Troup.

ASHBY, BRIAN

Keller & Heckman
1150 17th St. NW
Suite 1000
Washington, DC 20036
Phone: 202-956-5747

ATKINSON, ROBERT C.

Sr. V.P., Regulatory & External Affairs
Teleport Communications Group
1 Teleport Drive
Suite 301
Staten Island, NY 10311
Phone: 718-983-2160
Fax: 718-983-2147

ATTAWAY, FRITZ E.

Motion Picture Assn. of America Inc.
1600 Eye St. NW
Washington, DC 20006
Phone: 202-293-1966
Fax: 202-293-7674

AUGER, AORIEN R.

FCC
2025 M St. NW
Room 6206
Washington, DC 20554
Phone: 202-632-4887

BACA, RUOOLFO LUJAN

FCC
Office of International Communications
1919 M St. NW
Room 658
Washington, DC 20554
Phone: 202-632-0935
Fax: 202-632-0929

BAOER, MICHAEL H.

Haley, Bader & Potts
2000 M St. NW
Suite 600
Washington, DC 20036
Phone: 202-331-0606

BAEZA, MARIO L.

Debevoise & Plimpton
875 3rd Ave.
25th Floor
New York, NY 10022
Phone: 212-909-6537

BAGHOADI, MANIA K.

Fletcher, Heald & Hildreth
1225 Connecticut Ave. NW
Suite 400
Washington, DC 20036-2679
Phone: 202-828-5752

BAILEY, R. GREG

9024 St. Charles Rock Rd.
Suite 116
St. Louis, MO 63114
Phone: 314-426-1099

BAIONE, KELLEY A.

Wilkinson, Barker, Knauer & Quinn
1735 New York Ave. NW
Washington, DC 20006
Phone: 202-783-4141

BAKER, BEVERLY G.

FCC
Deputy Chief, Private Radio Bureau
2025 M St. NW
Washington, DC 20554
Phone: 202-632-6942
Fax: 202-634-7651

BAKER, DONALD I.

Sutherland, Asbill & Brennan
1275 Pennsylvania Ave. NW
Washington, DC 20004
Phone: 202-383-0124

BAKER, PHILIP M.

4701 Willard Ave.
Chevy Chase, MD 20815
Phone: 301-652-8919

BAKER, WILLIAM B.

Wiley, Rein & Fielding
1776 K St. NW
Washington, DC 20006
Phone: 202-429-7255

BAKER & HOSTETLER

1050 Connecticut Ave. NW
Suite 1100
Washington, DC 20036
Phone: 202-861-1500
Fax: 202-861-1783
Linda R. Bocchi, Dale R. Harburg, Edward
Hayes Jr., Kenneth C. Howard Jr., Peter B.
Kenney, Bruce W. Sanford, Gregg P. Skall,
Donald Zeifang.

BAKER & MCKENZIE

815 Connecticut Ave. NW
Suite 1100
Washington, DC 20006
Phone: 202-861-1500
Fax: 202-861-1783

BAKER-BATTIST, RUTH S.

1828 L St. NW
Suite 805
Washington, DC 20036
Phone: 202-223-7630

BAKER, WORTHINGTON, CROSSLEY, STANSBERRY & WOOLF

1700 Nashville City Center
511 Union St.
Nashville, TN 37219
Phone: 615-726-5600

BALCH, RUSSELL C.

Michigan Communications Group
1415 Hatcher Crescent
Ann Arbor, MI 48103
Phone: 313-665-3847

BALLENGER, JOHN M.

Thomas, Ballenger, Vogelmann & Turner, P.C.
124 S. Royal St.
Alexandria, VA 22314
Phone: 703-836-3400
Fax: 703-836-3549

BANKS, CHESTER L.

ITS
2100 M St. NW
Suite 140
Washington, DC 20037
Phone: 202-857-3818

BANKS, TERRY MICHAEL

AT&T
3201 Jermantown Rd.
Room 3B
Fairfax, VA 22030
Phone: 703-359-4080
Fax: 703-359-4011

BANKSON, JOHN P. JR.

Hopkins & Sutter
888 16th St. NW
Washington, DC 20006
Phone: 202-835-8098

BARAOA, ROBERT LOUIS

Pacific Bell
140 New Montgomery St.
Room 1526
San Francisco, CA 94105
Phone: 415-546-5541

BARAFF, B. JAY

Baraff, Koerner, Olander & Hochberg, P.C.
5335 Wisconsin Ave. NW
Suite 300
Washington, DC 20015
Phone: 202-686-3200

BARAFF, KOERNER, OLENOER & HOCHBERG, P.C.

5335 Wisconsin Ave. NW
Suite 300
Washington, DC 20015
Phone: 202-686-3200
Fax: 202-686-8282
Alan E. Aronowitz, B. Jay Baraff, Philip R.
Hochberg, James A. Koerner, Robert B. Lubic,
Robert L. Olander, Mark Palchick, Lee J.
Peltzman, Aaron Shainis.

BARFIELD, WILLIAM B.

BellSouth Corp.
1155 Peachtree St. NE
Suite 1800
Atlanta, GA 30367-6000
Phone: 404-249-2641
Fax: 404-249-5901

BARNA, ALLEN A.

FCC
Common Carrier Bureau-Tariff Div.
1919 M St. NW
Room 518
Washington, DC 20554
Phone: 202-632-6917

BARNARD, WILLIAM M.

McFadden, Evans & Sill
1220 19th St. NW
Suite 501
Washington, DC 20036
Phone: 202-293-0700

BARNETT & ALAGIA

1000 Thomas Jefferson St. NW
Suite 600
Washington, DC 20007
Phone: 202-342-0342
Daniel J. Swillinger.

BARR, HOWARD J.

Pepper & Corazzini
1776 K St. NW
Suite 200
Washington, DC 20006
Phone: 202-296-0600

BARRITT, KEITH A.

Mintz, Levin, Cohn, Ferris, Glovsky & Popeo,
P.C.
1825 Eye St. NW
12th Floor
Washington, DC 20006
Phone: 202-293-0500

BARRON, BARBARA M.

Barron, Newburger & Associates, P.C.
900 Congress Ave.
Suite 200
Austin, TX 78701
Phone: 512-476-9103
Fax: 512-476-9253

BARRY, MICHAEL

Barry & Associates
1511 K St. NW
Suite 705
Washington, DC 20005
Phone: 202-628-7148
Fax: 202-393-0169

BART, DANIEL L.

GTE Service Corp.
1850 M St. NW
Suite 1200
Washington, DC 20036
Phone: 202-463-5212

BARTLETT, JOHN L.

Wiley, Rein & Fielding
1776 K St. NW
Washington, DC 20006
Phone: 202-429-7070

BARTSCHERER, MICHAEL

Mintz, Levin, Cohn, Ferris, Glovsky & Popeo,
P.C.
1825 Eye St. NW
12th Floor
Washington, DC 20006
Phone: 202-293-0500

BARUCH, STEPHEN O.

Leventhal, Senter & Lerman
2000 K St. NW
Suite 600
Washington, DC 20006-1809
Phone: 202-416-6782

BASILE, MICHAEL O.

Dow, Lohnes & Albertson
1255 23rd St. NW
Suite 500
Washington, DC 20037
Phone: 202-857-2556

**BASKIN, FLAHERTY, ELLIOTT,
MANNINO, GOROON & SCULLY**

1275 K St. NW
Suite 1000
Washington, DC 20005
Phone: 202-842-1600
Fax: 202-682-2127
Raymond F. Scully, Alan B. Sternstein, John
W. Berresford, Katherine I. Hall.

BATTAGLIA, LAUREN

Latham & Watkins
1001 Pennsylvania Ave. NW
Suite 1300
Washington, DC 20004-2505
Phone: 202-637-2200

BATTISTONI, LORI

Crowell & Moring
1001 Pennsylvania Ave. NW
Washington, DC 20004-2505
Phone: 202-624-2995

BAUMANN, HENRY L.

Exec. V.P. & Gen. Counsel
National Assn. of Broadcasters
1771 N St. NW
Washington, DC 20036
Phone: 202-429-5454
Fax: 202-775-3526

BAVENOER, ANN

Ginsburg, Feldman & Bress, Chartered
1250 Connecticut Ave. NW
7th Floor
Washington, DC 20036
Phone: 202-637-9027

BAXTER, SUSAN PARAOISE

Cole, Raywid & Braverman
1919 Pennsylvania Ave. NW
Washington, DC 20006
Phone: 202-659-9750

BAYES, JAMES R.

Wiley, Rein & Fielding
1776 K St. NW
Washington, DC 20006
Phone: 202-429-7064

BAZANY, MICHAEL A. JR.

Crowell & Moring
1001 Pennsylvania Ave. NW
Washington, DC 20004-2505
Phone: 202-624-2975

BEATTIE, C. ROBERT

Doherty Rumble & Butler
3500 5th St. Tower
150 S. 5th St.
Minneapolis, MN 55402-4235
Phone: 612-340-5555

BECHTEL, GENE A.

Bechtel & Cole, Chartered
1901 L St. NW
Suite 250
Washington, DC 20036
Phone: 202-833-4190

BECHTEL & COLE, CHARTERED

1901 L St. NW
Suite 250
Washington, DC 20036
Phone: 202-833-4190
Fax: 202-833-3084
Gene A. Bechtel, Harry F. Cole, Ann C. Farhat.

BECKER, MORTIMER

Becker, London & Kossow
30 Lincoln Plaza
New York, NY 10023
Phone: 212-541-7070
Fax: 212-541-7080

BECKER, RICHARD S.

Becker & Finerfrock, P.C.
1915 Eye St. NW
Suite 800
Washington, DC 20006
Phone: 202-833-4422

BECKER & FINERFROCK, P.C.

1915 Eye St. NW
Suite 800
Washington, DC 20006
Phone: 202-833-4422
Fax: 202-296-7458
Richard S. Becker, James S. Finerfrock, Paul
G. Madison.

BECKNER, R. BRUCE

Fleischman & Walsh, P.C.
1400 16th St. NW
Suite 600
Washington, DC 20036
Phone: 202-939-7913

BEEN, CAROL ANNE

Sonnenschein, Nath & Rosenthal
8000 Sears Tower
Chicago, IL 60606
Phone: 312-876-3122

BEERMAN, BERNARD M.

25480 Via Mariquita
Carmel, CA 93923
Phone: 408-955-1000

BEGLEY, OENNIS F.

Reddy, Begley & Martin
2033 M St. NW
Suite 500
Washington, DC 20036
Phone: 202-659-5700

BEHUNIAK, DANIEL P.

V.P. & Chief Financial Officer
Bell Atlantic International Inc.
1300 N. 17th St.
Suite 1510
Arlington, VA 22209
Phone: 703-875-9282
Fax: 703-528-8644

BEISNER, JOHN

O'Melveny & Myers
555 13th St. NW
Suite 500 W
Washington, DC 20004-1109
Phone: 202-383-5370

BEIZER, ROBERT A.

Sidley & Austin
1722 Eye St. NW
Washington, DC 20006
Phone: 202-736-8192

BELAROI, GENE P.

Metromedia Paging Services Inc.
1667 K St. NW
Suite 1000
Washington, DC 20006
Phone: 202-293-8566
Fax: 202-296-5991

BELENOIUK, ARTHUR V.

Smithwick & Belendiuk, P.C.
2033 M St. NW
Suite 207
Washington, DC 20036
Phone: 202-785-2800

BELISLE, JOSEPH A.

Leibowitz & Spencer
1 S.E. 3rd Ave.
Suite 1450
Miami, FL 33131-1710
Phone: 305-530-1322

BELL, CHARLES H. JR.

Nielsen, Merksamer, Hodgson, Parrinello &
Mueller
770 L St.
Suite 800
Sacramento, CA 95814
Phone: 916-446-6752
Fax: 916-446-6106

BELL, HOWARD H.

American Advertising Federation
1400 K St. NW
Suite 1000
Washington, DC 20005
Phone: 202-898-0089
Fax: 202-898-0159

BELL, NORMA P.

FCC
1919 M St. NW
Room 332
Washington, DC 20554
Phone: 202-632-8755

BELL, STEPHEN R.

Squire, Sanders & Dempsey
1201 Pennsylvania Ave. NW
Box 407
Washington, DC 20044
Phone: 202-626-6600

BELL, BOYO & LLOYD

1615 L St. NW
Suite 1200
Washington, DC 20036
Phone: 202-466-6300
Thomas R. Gibbon, Terry G. Mahn.

BELLAMY, SHERRY F.

Jones, Day, Reavis & Pogue
1450 G St. NW
Suite 600
Washington, DC 20005-2088
Phone: 202-879-7627

BELLER, MICHAEL E.

Verner, Lipfert, Bernhard, McPherson &
Hand, Chartered
McPherson Bldg.
901 15th St. NW
Suite 700
Washington, DC 20005-2301
Phone: 202-371-6119

BELVIN, LAUREN

Blackwell, Sanders, Matheny, Weary &
Lombardi
2300 Main St.
Suite 1100
Kansas City, MO 64108
Phone: 816-274-6800
Fax: 816-274-6914

BENOER, RAYMONO G. JR.

Dow, Lohnes & Albertson
1255 23rd St. NW
Suite 500
Washington, DC 20037
Phone: 202-857-2758

BENNET, MICHAEL R.

Keller & Heckman
1150 17th St. NW
Suite 1000
Washington, DC 20036
Phone: 202-956-5733

BENNETT, LAURIE J.

US West Communications
1801 California St.
Suite 4700
Denver, CO 80202
Phone: 303-896-5386

BENNETT, YVONNE R.

Cole, Raywid & Braverman
1919 Pennsylvania Ave. NW
Washington, DC 20006
Phone: 202-659-9750

BENOLIEL, O. JEFFRY

Fox, Rothschild, O'Brien & Frankel
2000 Market St.
10th Floor
Philadelphia, PA 19103-3293
Phone: 215-299-2844

BENTLEY, J. GEOFFREY

Birch, Horton, Bittner & Cherot
1155 Connecticut Ave. NW
Suite 1200
Washington, DC 20036
Phone: 202-659-5800

BERCOVICI, MARTIN W.

Keller & Heckman
1150 17th St. NW
Suite 1000
Washington, DC 20036
Phone: 202-956-5644

BEREJKA, MARC

Keller & Heckman
1150 17th St. NW
Suite 1000
Washington, DC 20036
Phone: 202-956-5633

Attorneys

BERFIELD, MORTON L.

Cohen & Berfield, P.C.
1129 20th St. NW
Suite 507
Washington, DC 20036
Phone: 202-466-8565

BERG, MICHAEL O.

Miller & Holbrooke
1225 19th St. NW
Suite 400
Washington, DC 20036
Phone: 202-785-0600

BERKMAN, JACK N.

Chmn.
Associated Communications Corp.
680 5th Ave.
11th Floor
New York, NY 10019
Phone: 212-581-0733
Fax: 212-265-6443

BERKOWE, KATHLEEN HAWKINS

Rockefeller Group Inc.
1230 Ave. of the Americas
New York, NY 10020
Phone: 212-489-5826

BERLAND, AVA HOLLY

FCC
1919 M St. NW
Room 616
Washington, DC 20554
Phone: 202-632-6990

BERMAN, PAUL J.

Covington & Burling
1201 Pennsylvania Ave. NW
Box 7566
Washington, DC 20044
Phone: 202-662-5468

BERMAN, WILLIAM H.

Wiley, Rein & Fielding
1776 K St. NW
Washington, DC 20006
Phone: 202-429-7354

BERNSTEIN, DAVID

Wilmer, Cutler & Pickering
2445 M St. NW
Washington, DC 20037-1420
Phone: 202-663-6000

BERNSTEIN, LAWRENCE

Brinig & Bernstein
1818 N St. NW
Suite 200
Washington, DC 20036
Phone: 202-331-7050

BERNTHAL, ERIC L.

Latham & Watkins
1001 Pennsylvania Ave. NW
Suite 1300
Washington, DC 20004-2505
Phone: 202-637-2200

BERRESFORD, JOHN W.

Baskin, Flaherty, Elliot, Mannino, Gordon & Scully
1275 K St. NW
Suite 1000
Washington, DC 20005
Phone: 202-842-1600

BERRY, FRANCINE J.

AT&T
295 N. Maple Ave.
Room 3244J1
Basking Ridge, NJ 07920
Phone: 201-221-3327

BERTHOT, KATHRYN

Pike & Fischer
4600 East-West Highway
Suite 200
Bethesda, MD 20814-1438
Phone: 301-654-6262

BERUBE, JEAN E.

Wilkinson, Barker, Knauer & Quinn
1735 New York Ave. NW
Washington, DC 20006
Phone: 202-783-4141

BESOZZI, PAUL C.

Besozzi & Gavin
1901 L St. NW
Suite 200
Washington, DC 20036
Phone: 202-293-7405

BESOZZI & GAVIN

1901 L St. NW
Suite 200
Washington, DC 20036
Phone: 202-293-7405
Fax: 202-457-0443
Stephen Diaz Gavin, Paul C. Besozzi, Thomas L. Siebert, Paula Perrone.

BIBLE, KATHY J.

Bailey Hunt Jones & Busto
501 Brickell Key Dr.
Suite 300
Miami, FL 33131
Phone: 305-374-5505
Fax: 305-374-6715

BIENSTOCK, TERRY S.

Frates Bienstock & Sheehe
Southeast Financial Center
200 S. Biscayne Blvd.
Suite 3160
Miami, FL 33131-2367
Phone: 305-358-7447
Fax: 305-358-1226

BILLINGSLEY, JAMES R.

AT&T
295 N. Maple Ave.
Basking Ridge, NJ 07920
Phone: 201-221-6010

BINOER, JEFFREY J.

New England Telephone Co.
185 Franklin St.
Boston, MA 02107
Phone: 617-743-5745

BINZEL, PEGGY K.

Dir. of Government Affairs
Turner Broadcasting System Inc.
820 First St. NE
Suite 900
Washington, DC 20002
Phone: 202-898-7670
Fax: 202-898-7684

BIRCH, HORTON, BITTNER & CHEROT

1155 Connecticut Ave. NW
Suite 1200
Washington, DC 20036
Phone: 202-659-5800
Fax: 202-659-1027
Thomas L. Albert, J. Geoffrey Bentley, Eric A. Eisen, Debra J. Jezouit, Elisabeth H. Ross.

BIRNBAUM, JAY L.

Skadden, Arps, Slate, Meagher & Flom
1440 New York Ave. NW
Washington, DC 20005-2107
Phone: 202-371-7000

BISHOP, COOK, PURCELL & REYNOLDS

1400 L St. NW
Washington, DC 20005
Phone: 202-371-5700
Fax: 202-371-5950

BLACK, TIMOTHY N.

Wilmer, Cutler & Pickering
2445 M St. NW
Washington, DC 20037-1420
Phone: 202-663-6000

BLACK, WAYNE V.

Keller & Heckman
1150 17th St. NW
Suite 1000
Washington, DC 20036
Phone: 202-956-5628

BLACKBURN, RICHARD

New England Telephone Co.
185 Franklin St.
Boston, MA 02107
Phone: 617-743-7030

BLACKMER, W. SCOTT

Wilmer, Cutler & Pickering
2445 M St. NW
Washington, DC 20037-1420
Phone: 202-663-6000

BLAOEK, SUE W.

Hopkins & Sutter
888 16th St. NW
Washington, DC 20006
Phone: 202-835-8163

BLAIR, JOYCE & SILVA

1825 K St. NW
Suite 510
Washington, DC 20006
Phone: 202-659-4230
Shawn A. Maher, Leonard S. Joyce, William D. Silva, Donald E. Johnson.

BLAKE, JONATHAN O.

Covington & Burling
1201 Pennsylvania Ave. NW
Box 7566
Washington, DC 20044
Phone: 202-662-5506

BLAKELEY, CRAIG J.

Sidley & Austin
1722 Eye St. NW
Washington, DC 20006
Phone: 202-736-8228

BLANKS, MIRIAM L.

Howard & Howard
The Kalamazoo Bldg.
107 W. Michigan Ave.
Suite 400
Kalamazoo, MI 49007
Phone: 313-645-1483

BLASK, JEROME K.

Gurman, Kurtis, Blask & Freedman, Chartered
1400 16th St. NW
Suite 500
Washington, DC 20036
Phone: 202-328-8200

BLASZAK, JAMES S.

Gardner, Carton & Douglas
1301 K St. NW
Suite 900 E. Tower
Washington, DC 20005
Phone: 202-347-9200

BLAU, RUSSELL M.

Swidler & Berlin, Chartered
3000 K St. NW
Suite 300
Washington, DC 20007
Phone: 202-944-4835

BLEIWEISS, IRENE

FCC
Private Radio Bureau
2025 M St. NW
Washington, DC 20554
Phone: 202-634-2443

BLISS, DONALD T.

O'Melveny & Myers
555 13th St. NW
Suite 500 W
Washington, DC 20004-1109
Phone: 202-383-5331

BLOCK, ELLEN G.

Morrison & Foerster
2000 Pennsylvania Ave. NW
Suite 5500
Washington, DC 20006-1812
Phone: 202-887-1540

BLOOM, LAUREN M.

Cohn & Marks
1333 New Hampshire Ave. NW
Suite 600
Washington, DC 20036
Phone: 202-293-3860

BLOOSTON, ARTHUR

Blooston, Mordkofsky, Jackson & Dickens
2120 L St. NW
Washington, DC 20037
Phone: 202-659-0830

BLOOSTON, MORDKOFSKY, JACKSON & DICKENS

2120 L St. NW
Washington, DC 20037
Phone: 202-659-0830
Fax: 202-828-5568
Arthur Blooston, Caressa L. Davison, Benjamin H. Dickens Jr., Gerard J. Duffy, Robert M. Jackson, Raymond A. Kowalski, Stephen G. Kraskin, Harold Mordkofsky, John A. Prendergast, Richard D. Rubino.

BLOSSER, LARRY A.

Fisher, Wayland, Cooper & Leader
1255 23rd St. NW
Suite 800
Washington, DC 20037-1125
Phone: 202-775-3531

BLOUNT, SHERRI N.

Public Broadcasting Service
1320 Braddock Place
Alexandria, VA 22314
Phone: 703-739-5314
Fax: 703-739-5358

BLUESTEIN, HERMAN W.

Centex Telemanagement Inc.
185 Berry St.
San Francisco, CA 94107
Phone: 415-882-2300

BLUME, DANIEL

Blume & Elbaum
50 Columbus Blvd.
Hartford, CT 06106
Phone: 203-247-0300

BLUMENFELD, SETH D.

MCI International Inc.
2 International Dr.
Rye Brook, NY 10573
Phone: 914-934-6002
Fax: 914-934-6004

BLUMENFELD, SUE D.

Willkie Farr & Gallagher
3 Lafayette Centre
1155 21st St. NW
Washington, DC 20036
Phone: 202-328-8000

BLUMENFELD & COHEN

1615 M St. NW
Suite 700
Washington, DC 20036
Phone: 202-955-6300
Fax: 202-955-6460

BOCCHI, LINDA R.

Baker & Hostetler
1050 Connecticut Ave. NW
Suite 1100
Washington, DC 20036
Phone: 202-861-1751

BOCHIS, JOANNE SALVATORE

National Exchange Carrier Assn. Inc.
100 S. Jefferson Rd.
Whippany, NJ 07981
Phone: 201-884-8000

BODENSTEINER, DOMINIC T.

Thelen, Marrin, Johnson & Bridges
805 15th St. NW
Suite 900
Washington, DC 20005
Phone: 202-962-3000

BODORFF, RICHARD J.

Wiley, Rein & Fielding
1776 K St. NW
Washington, DC 20006
Phone: 202-828-3145

BOECKE, DONALD W.

Nynex Corp.
1828 L St. NW
Suite 1000
Washington, DC 20036
Phone: 202-416-0114

BOGER, WILLIAM H.

Wilkinson, Barker, Knauer & Quinn
1735 New York Ave. NW
Washington, DC 20006
Phone: 202-783-4141

BOGUTZ, JEROME E.

Fox, Rothschild, O'Brien & Frankel
2000 Market St.
10th Floor
Philadelphia, PA 19103-3293
Phone: 215-299-2156

BOGY, JOHN WHITTING

Pacific Bell
140 New Montgomery St.
Room 1530A
San Francisco, CA 94105
Phone: 415-542-7634

BOHM, RICHARD D.

Debevoise & Plimpton
875 3rd Ave.
25th Floor
New York, NY 10022
Phone: 212-909-6226

BOOHER, C. WILLIAM

Chief of Staff
NTIA
Dept. of Commerce
14th & Constitution Ave. NW
Room 4898
Washington, DC 20230
Phone: 202-377-1551
Fax: 202-377-1635

BOOKSHESTER, STEVEN A.

Assoc. Gen. Counsel
National Assn. of Broadcasters
1771 N St. NW
Washington, DC 20036
Phone: 202-429-5457
Fax: 202-775-3526

BOONE, ROBERT E. JR.

AT&T International
Box 7000
Basking Ridge, NJ 07960
Phone: 201-644-6400

BOOTH, FRERET & IMLAY

1920 N St. NW
Suite 150
Washington, DC 20036
Phone: 202-296-9100
Fax: 202-293-1319
Julian P. Freret, Christopher D. Imlay.

BORGESANI, WILLIAM H. JR.

Keller & Heckman
1150 17th St. NW
Suite 1000
Washington, DC 20036
Phone: 202-956-5622

BORK, JEFFREY S.

US West Inc., Federal Relations
1020 19th St. NW
Suite 700
Washington, DC 20036
Phone: 202-429-3122

BOROS, JEROME S.

Rosenman & Colin
575 Madison Ave.
New York, NY 10022
Phone: 212-940-3800

BORSARI, GEORGE R. JR.

Borsari & Paxson
2033 M St. NW
Suite 630
Washington, DC 20036
Phone: 202-296-4800

BORSARI, JOHN

Borsari & Kump, P.C.
900 17th St. NW
9th Floor
Washington, DC 20006
Phone: 202-775-1100

BORSARI & KUMP, P.C.

900 17th St. NW
9th Floor
Washington, DC 20006
Phone: 202-775-1100
Fax: 202-775-1625
John Borsari, Richard E. Jordon, Edward Kump.

BORSARI & PAXSON

2033 M St. NW
Suite 630
Washington, DC 20036
Phone: 202-296-4800
Fax: 202-296-4460
George R. Borsari Jr., Anne Thomas Paxson.

BOSWORTH, DUANE A.

Davis Wright Tremaine
2300 First Interstate Tower
1300 S.W. 5th Ave.
Portland, OR 97201
Phone: 503-241-2300

BOTEIN, MICHAEL

New York Law School
57 Worth St.
New York, NY 10013
Phone: 212-431-2160
Fax: 212-966-2053

BOUCHARD, STEPHEN A.

Fleischman & Walsh, P.C.
1400 16th St. NW
Suite 600
Washington, DC 20036
Phone: 202-939-7911

BOWIE, NOLAN A.

Temple University-School of Communications
& Theater
Dept. of Radio, TV & Film
Philadelphia, PA 19122
Phone: 215-787-8394

BOYCE, ROY W.

Cohen & Berfield, P.C.
1129 20th St. NW
Suite 507
Washington, DC 20036
Phone: 202-466-8565

BOYER, GREGORY F.

Mitchell, Boyer & Assoc., P.C.
2803 W. Busch Blvd.
Tampa, FL 33618
Phone: 813-935-4868

BOYLE, KEVIN C.

Latham & Watkins
1001 Pennsylvania Ave. NW
Suite 1300
Washington, DC 20004-2505
Phone: 202-637-2200

BRADSHAW, PERRY D.

Meredith Corp.
1716 Locust St.
Des Moines, IA 50336
Phone: 515-284-3042
Phone: 515-284-3933 (Law)

BRADY, TIMOTHY K.

Law Offices of Timothy K. Brady
7113 Peach Court
Suite 208
Box 986
Brentwood, TN 37027-0986
Phone: 615-371-9367

BRANSCOMB, ANNE WELLS

The Raven Group
Box 309
Concord, MA 01742
Phone: 508-369-1878
Fax: 508-369-2009

BRANSON, ROBERT E.

FCC
1919 M St. NW
Room 844
Washington, DC 20554
Phone: 202-632-7117
Fax: 202-653-5402

BRASS, ERIC ADAM

WGBH Educational Foundation
125 Western Ave.
Boston, MA 02134
Phone: 617-492-2777

BRAUN, HOWARD J.

Rosenman & Colin
1300 19th St. NW
Suite 200
Washington, DC 20036
Phone: 202-463-7177

BRAVERMAN, BURT A.

Cole, Raywid & Braverman
1919 Pennsylvania Ave. NW
Washington, DC 20006
Phone: 202-659-9750

BREED, JEROME A.

Powell, Goldstein, Frazer & Murphy
191 Peachtree St. NE
16th Floor
Atlanta, GA 30303
Phone: 202-347-0066

BREISACH, ERIC

Howard & Howard
The Kalamazoo Bldg.
107 W. Michigan Ave.
Suite 400
Kalamazoo, MI 49007
Phone: 616-382-1483

Attorneys

BREJCHA, ROBERT ALLEN

The Williams Companies Inc.
1 Williams Center
36th Floor
Tulsa, OK 74172
Phone: 918-588-4204

BRENNER, DEAN R.

Verner, Lipfert, Bernhard, McPherson &
Hand, Chartered
McPherson Bldg.
901 15th St. NW
Suite 700
Washington, DC 20005-2301
Phone: 202-371-6079

BRESNAHAN, MARK P.

Asst. Gen. Counsel
GTE Spacenet Corp.
1700 Old Meadow Rd.
McLean, VA 22102
Phone: 703-848-1151

BRETT, STEPHEN M.

Exec. V.P.-Legal
United Artists Entertainment Co.
5619 DTC Parkway
Englewood, CO 80111
Phone: 303-843-8600

BRIDGHAM, TRACY E.

FCC
4700 Upton St. NW
No. 3
Washington, DC 20016
Phone: 202-632-6917

BRINIG, F. JOSEPH

Brinig & Bernstein
1818 N St. NW
Suite 200
Washington, DC 20036
Phone: 202-331-7050

BRINIG & BERNSTEIN

1818 N St. NW
Suite 200
Washington, DC 20036
Phone: 202-331-7050
Fax: 202-331-9306
Lawrence Bernstein, F. Joseph Brinig.

BRINKMANN, KAREN

Latham & Watkins
1001 Pennsylvania Ave. NW
Suite 1300
Washington, DC 20004-2505
Phone: 202-637-2200

BRINKMANN, ROBERT J.

Gen. Counsel
National Newspaper Assn.
1627 K St. NW
Suite 400
Washington, DC 20006
Phone: 202-466-7200

BROADBENT, CAROL I.

Schwartz, Woods & Miller
1350 Connecticut Ave. NW
Suite 300
Washington, DC 20036-1702
Phone: 202-833-1700

BROBSON, MARY BETH

Piper & Marbury
1200 19th St. NW
Suite 700
Washington, DC 20036
Phone: 202-861-3918

BROONER, MARY E.

Mgr., Regulatory Affairs
Motorola Inc.
Government Relations Office
1350 Eye St. NW
Suite 400
Washington, DC 20005
Phone: 202-371-6919
Fax: 202-842-3578

BROPHY, THEODORE F.

60 Arch St.
Greenwich, CT 06830
Phone: 203-629-3302
Fax: 203-661-7261

BROTMAN, STUART N.

47 Baskin Rd.
Lexington, MA 02173
Phone: 617-862-8892

BROUGHTON, DEBORAH R.

Dow, Lohnes & Albertson
1255 23rd St. NW
Suite 500
Washington, DC 20037
Phone: 202-857-2615

BROWN, ANDREW

National Telephone Cooperative Assn.
2626 Pennsylvania Ave. NW
Washington, DC 20037
Phone: 202-298-2305

BROWN, DENNIS C.

Brown & Schwaninger
1835 K St. NW
Suite 650
Washington, DC 20006-1203
Phone: 202-223-8837

BROWN, OESMOND P.

Rubin, Winston, Diercks & Harris
1730 M St. NW
Suite 412
Washington, DC 20036
Phone: 202-861-0870

BROWN, J. MICHAEL

AT&T
1120 20th St. NW
Suite 1000
Washington, DC 20036

BROWN, PAMELA JOY

Sr. Staff Attorney
Corporation for Public Broadcasting
Office of the General Counsel
901 E St. NW
Suite 200
Washington, DC 20004-2006
Phone: 202-879-9701
Fax: 202-347-5957

BROWN, RICHARD L.

Brown, Finn & Nietert, Chartered
1920 N St. NW
Suite 660
Washington, DC 20036
Phone: 202-887-0600

BROWN, THEODORA

National Public Radio
2025 M St. NW
Washington, DC 20036
Phone: 202-822-2052

BROWN & SCHWANINGER

1835 K St. NW
Suite 650
Washington, DC 20006-1203
Phone: 202-223-8837
Fax: 202-659-0071
Dennis C. Brown, Robert H. Schwaninger.

BROWN, FINN & NIETERT, CHARTERED

1920 N St. NW
Suite 660
Washington, DC 20036
Phone: 202-887-0600
Fax: 202-457-0126
Richard L. Brown, Stephen E. Coran,
Frederick W. Finn, Robyn G. Nietert, David
J. Kaufman, Eric S. Kravetz, Robert J. Rini,
Lorretta K. Tobin.

BROWNE, THEODORE W. II

Cencom Cable Associates Inc.
635 Maryville Centre Dr.
Suite 300
St. Louis, MO 63141-5817
Phone: 314-576-4446
Fax: 314-576-2949

BRUCE, JAMES T.

Wiley, Rein & Fielding
1776 K St. NW
Washington, DC 20006
Phone: 202-429-7552

BRUCE, ROBERT R.

Debevoise & Plimpton
555 13th St. NW
Suite 1100-E
Washington, DC 20004
Phone: 202-383-8000

BRUNDAGE, WARNER F. JR.

C&P Telephone Co. of Virginia
600 E. Main St.
Richmond, VA 23219
Phone: 804-772-1585

BRUNETTI, ALFRED J.

Sr. Attorney
Southern New England Telephone Co.
227 Church St.
Room 1008
New Haven, CT 06506
Phone: 203-771-5507
Fax: 203-771-6577

BRYAN, JAY B.

Fleischman & Walsh, P.C.
1400 16th St. NW
Suite 600
Washington, DC 20036
Phone: 202-939-7924

BRYAN, CAVE, McPHEETERS & McROBERTS

700 13th St. NW
Suite 700
Washington, DC 20005-3960
Phone: 202-508-6000
Fax: 202-508-6200
Sandra K. Danner, Rebecca Louise Dorch,
Stephen D. Hayes, John Griffith Johnson Jr.,
Caroline Baldwin Kahl, Kevin J. Kelley, Carl

Wooden Northrop, Edward S. O'Neill, Peggy
Kobacker Shiffrin, Jack R. Smith, John R.
Wilner.

BUBAR, JAMES S.

Law Offices of James S. Bubar
1050 17th St. NW
Suite 1200
Washington, DC 20036
Phone: 202-223-2060
Fax: 202-955-3111

BUC, NANCY L.

Weil, Gotshal & Manges
1615 L St. NW
Washington, DC 20036
Phone: 202-682-7000

BUCHER, H. I.

Easley, Massa & Willis, P.A.
1655 Palm Beach Blvd.
Suite 800
West Palm Beach, FL 33401
Phone: 305-684-7300
Fax: 305-684-8711

BUCKINGHAM, ELIZABETH C.

Sutherland, Asbill & Brennan
1275 Pennsylvania Ave. NW
Washington, DC 20004
Phone: 202-383-0230

BUCKLEY, SUSAN

Cahill Gordon & Reindel
80 Pine St.
New York, NY 10005
Phone: 212-701-3862

BUCKMAN, SALLY A.

Leventhal, Senter & Lerman
2000 K St. NW
Suite 600
Washington, DC 20006-1809
Phone: 202-416-6762

BUENZLE, ROBERT J.

Law Offices of Robert J. Buenzle
12110 Sunset Hills Rd.
Suite 450
Reston, VA 22090
Phone: 703-715-3006
Fax: 703-476-0218

BUENZLE & CRAWFORD

2000 L St. NW
Suite 802
Washington, DC 20036
Phone: 202-296-0808
Fax: 202-429-5579

BURDICK, LEE M.

Thelen, Marrin, Johnson & Bridges
2 Embarcadero Center
San Francisco, CA 94111
Phone: 415-392-6320

BURKE, EUGENE L.

Burke & Burke
Box 439
Falls Church, VA 22040
Phone: 703-536-2182

BURKE, RAYMOND F.

Nynex Corp.
1113 Westchester Ave.
4th Floor
White Plains, NY 10604
Phone: 914-644-6426

BURKE & BURKE

Box 439
Falls Church, VA 22046
Phone: 703-536-2186
Eugene L. Burke

BURNETT, ANGELA

FCC
Common Carrier Bureau, International
Facilities Div.
1919 M St. NW
Room 534
Washington, DC 20554
Phone: 202-632-7265

BURNS, BARBARA

Greater Media Inc.
2 Kennedy Blvd.
Box 859
East Brunswick, NJ 08816
Phone: 908-247-6161
Fax: 908-247-0215

BURNS, DAVID D.

Fleischman & Walsh, P.C.
1400 16th St. NW
Suite 600
Washington, DC 20036
Phone: 202-939-7965

BURNS, WILLIAM P.

Walter, Haverfield, Buescher & Chockley
9350 S. Dixie Hwy.
NCNB-Penthouse II
Miami, FL 33156
Phone: 305-670-9994
Fax: 305-670-9407

BURRINGTON, WILLIAM W.

Miller & Holbrooke
1225 19th St. NW
Suite 400
Washington, DC 20036
Phone: 202-785-0600

BURSTEIN, DIANE B.

Asst. Gen. Counsel
NCTA
1724 Massachusetts Ave. NW
Washington, DC 20036
Phone: 202-775-3550

BUSTARD, R. DAVID

RKO General Inc.
1440 Broadway
New York, NY 10018
Phone: 212-642-4239

BUTLER, ROBERT J.

Wiley, Rein & Fielding
1776 K St. NW
Washington, DC 20006
Phone: 202-429-7035

BYRNES, WILLIAM J.

Haley, Bader & Potts
2000 M St. NW
Suite 600
Washington, DC 20036
Phone: 202-331-0606

CADE & REID

600 New Hampshire Ave. NW
Suite 330
Washington, DC 20037
Phone: 202-333-2946
Fax: 202-625-0662

1992 Edition**CAHILL, ROBERT V.**

Exec. V.P. & Gen. Counsel
Chartwell Partnership Group
1901 Ave. of the Stars
Suite 680
Los Angeles, CA 90067
Phone: 213-556-7600

CAHILL GORDON & REINDEL

80 Pine St.
New York, NY 10005
Phone: 212-701-3000
Fax: 212-269-5420
1990 K St. NW
Suite 950
Washington, DC 20006
Phone: 202-862-8900
Fax: 202-862-8958
Cahill Gordon & Reindel
19 rue Francois Ier
Paris, 75008 France
Phone: 331-4720-1050
Fax: 331-4723-0638
Floyd Abrams, Susan Buckley, Corydon B.
Dunham, Thomas A. Jones, Donald J.
Mulvihill, Kenneth W. Orce, Dean Ringel,
Richard J. Sabella, H. Richard Schumacher,
Howard G. Sloane.

CALHOUN, LINDA F.

Morrison & Foerster
2000 Pennsylvania Ave. NW
Suite 5500
Washington, DC 20006-1812
Phone: 202-887-1685

CAMPANELLI, RICHARD M.

Gammon & Grange
1925 K St. NW
Suite 300
Washington, DC 20006
Phone: 202-862-2008

CAMPBELL, ALAN C.

Dow, Lohnes & Albertson
1255 23rd St. NW
Suite 500
Washington, DC 20037
Phone: 202-857-2788

CAMPBELL, ANGELA JULIA

Georgetown University Law Center
Institute for Public Representation
600 New Jersey Ave. NW
Washington, DC 20001
Phone: 202-662-9535
Fax: 202-662-9681

CANIS, JONATHAN E.

Swidler & Berlin, Chartered
3000 K St. NW
Suite 300
Washington, DC 20007
Phone: 202-944-4173

CARB, EVAN D.

Sidley & Austin
1722 Eye St. NW
Washington, DC 20006
Phone: 202-736-8155

CARBONELL, JOAQUIN R.

BellSouth Corp.
1133 21st St. NW
Suite 900
Washington, DC 20036
Phone: 202-463-4132

CAREY, BRADFORD D.

Walker, Bordelon, Hamlin, Theriot & Hardy
701 S. Peters St.
New Orleans, LA 70130
Phone: 504-524-5328

CAREY, NANCY B.

V.P., Business Development
Unisys Corp.
13 Bogey Circle
Doylestown, PA 18901
Phone: 215-491-9436

CARNEY, JOSEPH D.

Calfee Halter & Griswold
1800 Society Bldg.
Cleveland, OH 44114
Phone: 216-622-8311
Fax: 216-241-0816

CARP, BERTRAM W.

V.P. for Government Affairs
Turner Broadcasting System Inc.
820 First St. NE
Suite 900
Washington, DC 20002
Phone: 202-898-7670
Fax: 202-898-7684

CARPER, MICHAEL R.

Jones, Day, Reavis & Pogue
1450 G St. NW
Suite 600
Washington, DC 20005-2088
Phone: 202-879-4691

CARR, J. RICHARD

Peper, Martin, Jensen, Maichel & Hetlage
601 13th St. NW
Suite 1190 S
Washington, DC 20005-3808
Phone: 202-347-8600

CARROCCIO, A. THOMAS

Santarelli, Smith & Carroccio
1155 Connecticut Ave. NW
9th Floor
Washington, DC 20036
Phone: 202-466-6800

CARSON, VIRGINIA S.

BBC Broadcasting Corp.
3248 Rittenhouse St. NW
Washington, DC 20015
Phone: 202-363-5720
Fax: 202-363-5905

CARTER, BRIAN J.

Fisher, Wayland, Cooper & Leader
1255 23rd St. NW
Suite 800
Washington, DC 20037-1125
Phone: 202-775-3535

CARTER-PENA, M. CHRISTINA

Gardner, Carton & Douglas
1301 K St. NW
Suite 900 E. Tower
Washington, DC 20005
Phone: 202-347-9200

CASCIATO, PETER A.

1500 Sansome St.
Suite 201
San Francisco, CA 94111
Phone: 415-291-8661
Fax: 415-291-8165

CASEY, THOMAS J.

Skadden, Arps, Slate, Meagher & Flom
1440 New York Ave. NW
Washington, DC 20005-2107
Phone: 202-371-7000

CASSERLY, JAMES L.

Squire, Sanders & Dempsey
1201 Pennsylvania Ave. NW
Box 407
Washington, DC 20044
Phone: 202-626-6600

CASSIDY, KEVIN H.

Sr. Counsel
IBM Corp.
2000 Purchase St.
Purchase, NY 10577
Phone: 914-697-7250

CASSLER, ROBERT

Gen. Counsel
Copyright Royalty Tribunal
1825 Connecticut Ave. NW
Suite 918
Washington, DC 20009
Phone: 202-606-4400
Fax: 202-606-4407

CHADBOURNE & PARKE

1101 Vermont Ave. NW
Suite 900
Washington, DC 20005
Phone: 202-289-3000
Fax: 202-289-4457

CHAPMAN, JOHN H.

Chapman, Moran, Hubbard & Zimmerman
3 Landmark Square
Stamford, CT 06901
Phone: 203-353-8000

CHAPMAN, MORAN, HUBBARD & ZIMMERMAN

3 Landmark Square
Stamford, CT 06901
Phone: 203-353-8000
John H. Chapman, Brian E. Moran.

CHAPPLE, THOMAS L.

Gannett Co. Inc.
1100 Wilson Blvd.
29th Floor
Arlington, VA 22234
Phone: 703-284-6961
Fax: 202-558-3897

CHASE, SEYMOUR M.

Box 5886
Snowmass Village, CO 81615
Phone: 303-923-9200

CHASKES, DEBORAH M.

Fox, Bennett & Turner
750 17th St. NW
Suite 1100
Washington, DC 20006
Phone: 202-778-2300

CHAUNCEY, TOM II

Gust, Rosenfeld & Henderson
201 N. Central Ave.
3300 Valley Bank Center
Phoenix, AZ 85073
Phone: 602-257-7422
Fax: 602-254-4878

Attorneys

CHAVERS, CLAYBORNE

Freer & Alagia
1000 Thomas Jefferson St. NW
Washington, DC 20007
Phone: 202-965-6565
Fax: 202-965-4839

CHETKOF, GARY H.

The Sillerman Companies
150 E. 58th St.
New York, NY 10155
Phone: 212-980-4455
Fax: 212-753-3188

CHETWYNO, FRANCES J.

Cole, Raywid & Braverman
1919 Pennsylvania Ave. NW
Washington, DC 20006
Phone: 202-659-9750

CHIRON, STUART Z.

Sprint International Communications Co.
12490 Sunrise Valley Dr.
Reston, VA 22096
Phone: 703-689-7103
Fax: 703-689-5452

CHONG, RACHELLE B.

Graham & James
1 Maritime Plaza
3rd Floor
San Francisco, CA 94111
Phone: 415-954-0257
Fax: 415-391-2493; 415-391-5906

CHOPNICK, MAX

Conner & Chopnick
12 E. 41st St.
6th Floor
New York, NY 10017
Phone: 212-697-1050

CHRISTENSEN, KAREN

National Public Radio
2025 M St. NW
Washington, DC 20036
Phone: 202-822-2040
Fax: 202-822-2329

CHURCH, ABIAH A.

546 N.E. 97th St.
Miami Shores, FL 33138
Phone: 305-758-7228
Fax: 305-758-6733

CIANELLI, PAUL R.

New England Cable TV Assn.
100 Grandview Rd.
Suite 201
Braintree, MA 02184
Phone: 617-843-3418
Fax: 617-849-6267

CICERO, MICHAEL J.

Covington & Burling
1201 Pennsylvania Ave. NW
Box 7566
Washington, DC 20044
Phone: 202-662-5581

CINCIOTTA, LINO A.

Office of Attorney Personnel Management
U.S. Dept. of Justice
10th & Constitution Ave. NW
Room 4311
Washington, DC 20530
Phone: 202-514-8900

CINNAMON, SCOTT

Kenkel & Associates
1220 19th St. NW
Suite 202
Washington, DC 20036
Phone: 202-659-4401

CITRYNELL, KYLE ANNE

Seiler & Handmaker
2200 Meidinger Tower
Louisville, KY 40202
Phone: 502-584-7400
Fax: 502-583-2100

CIVIOANES, EMILIO W.

Piper & Marbury
1200 19th St. NW
Suite 700
Washington, DC 20036
Phone: 202-861-3911

CLANCY, DONALD E.

R. C. Crisler & Co.
150 Greenway Terrace
Forest Hills, NY 11375
Phone: 718-544-2519

CLARK, TERENCE

Squire, Sanders & Dempsey
1201 Pennsylvania Ave. NW
Box 407
Washington, DC 20044
Phone: 202-626-6600

CLEMENT, THOMAS E.

Nixon, Hargrave, Devans & Doyle
1 Thomas Circle NW
Suite 800
Washington, DC 20005
Phone: 202-457-5300

CLIFT, WYLANO OALE

Nutmeg Public Access Television Inc.
24 Spring Lane
Farmington, CT 06032
Phone: 203-582-9795

COCHILLA, STEPHEN J.

Reed, Smith, Shaw & McClay
1200 18th St. NW
Washington, DC 20036
Phone: 202-457-6136

COOY, DOLORES L.

Gen. Counsel
The Arbitron Co.
312 Marshall Ave.
2nd Floor, Legal Department
Laurel, MD 20707
Phone: 310-497-4727
Fax: 301-497-5067

COFFEY, McGOVERN & NOEL

2445 M St. NW
Suite 260
Washington, DC 20037
Phone: 202-872-8123

COFFMAN, GOROON C.

FCC
Office of Gen. Counsel
1919 M St. NW
Room 610
Washington, DC 20554
Phone: 202-632-7220

COHEN, OAVIO B.

Exec. Dir., Small Company Affairs
U.S. Telephone Assn.
900 19th St. NW
Suite 800
Washington, DC 20006-2105
Phone: 202-835-3133
Fax: 202-835-3248

COHEN, EDWARD B.

Davis Wright Tremaine
1752 N St. NW
Suite 800
Washington, DC 20036
Phone: 202-828-2388

COHEN, JEFF M.

Nixon, Hargrave, Devans & Doyle
1 Thomas Circle NW
Suite 800
Washington, DC 20005
Phone: 202-457-5300

COHEN, LEWIS I.

Cohen & Berfield, P.C.
1129 20th St. NW
Suite 507
Washington, DC 20036
Phone: 202-466-8565

COHEN, STANLEY B.

Cohn & Marks
1333 New Hampshire Ave. NW
Suite 600
Washington, DC 20036
Phone: 202-293-3860

COHEN, STANLEY S.

Fox, Rothschild, O'Brien & Frankel
2000 Market St.
10th Floor
Philadelphia, PA 19103-3293
Phone: 215-299-2054

COHEN, WINSTON BART

11900 Oden Court
Rockville, MD 20852
Phone: 301-983-9616

COHEN & BERFIELD, P.C.

1129 20th St. NW
Suite 507
Washington, DC 20036
Phone: 202-466-8565
Fax: 202-785-0934
Morton L. Berfield, Lewis I. Cohen, Roy W. Boyce, John J. Schauble.

COHN, LAWRENCE N.

Cohn & Marks
1333 New Hampshire Ave. NW
Suite 600
Washington, DC 20036
Phone: 202-293-3860

COHN, MARCUS

Cohn & Marks
1333 New Hampshire Ave. NW
Suite 600
Washington, DC 20036
Phone: 202-293-3860

COHN & MARKS

1333 New Hampshire Ave. NW
Suite 600
Washington, DC 20036
Phone: 202-293-3860

Fax: 202-293-4827

Allan R. Adler, Lauren M. Bloom, Stanley B. Cohen, Lawrence N. Cohn, Marcus Cohn, Wayne Coy Jr., J. Brian DeBoice, Richard A. Helmick, Robert B. Jacobi, Joel H. Levy, Brian M. Madden, Leonard H. Marks, April McClain-Delaney, Stanley S. Neustadt, Mark L. Pelesh, Roy R. Russo, Susan V. Sachs, Richard M. Schmidt Jr., Ronald A. Siegel, Ian David Volner, N. Frank Wiggins, John R. Przypyszny, Melinda K. Skinner.

COLBY, LAUREN A.

10 E. 4th St.
Box 113
Frederick, MD 21701
Phone: 301-663-1086
Fax: 301-695-8734

COLE, HARRY F.

Bechtel & Cole, Chartered
1901 L St. NW
Suite 250
Washington, DC 20036
Phone: 202-833-4190

COLE, JOHN P. JR.

Cole, Raywid & Braverman
1919 Pennsylvania Ave. NW
Washington, DC 20006
Phone: 202-659-9750

COLE, RAYWID & BRAVERMAN

1919 Pennsylvania Ave. NW
Washington, DC 20006
Phone: 202-659-9750
Fax: 202-452-0067
Susan Paradise Baxter, Yvonne R. Bennett, Burt A. Braverman, Frances J. Chetwynd, John P. Cole Jr., Maurita K. Coley, Timothy R. Furr, Paul Glist, Wesley R. Heppler, James F. Ireland III, Robert L. James, Alan Raywid, Joseph R. Reifer, David S. Silverman, John Davidson Thomas, Robert G. Scott Jr., John D. Seiver, Susan Whelan Westfall.

COLEMAN, RANDALL S.

US West Inc.
1020 19th St. NW
Suite 700
Washington, DC 20036
Phone: 202-429-3139

COLEY, MAURITA K.

Cole, Raywid & Braverman
1919 Pennsylvania Ave. NW
Washington, DC 20006
Phone: 202-659-9750

COLL, ROBERT W.

2905 Davenport St. NW
Washington, DC 20008
Phone: 202-362-2664

COLLIER, SHANNON & SCOTT

3050 K St. NW
Suite 400
Washington, DC 20007
Phone: 202-342-8400
Daniel Harrold, T. Michael Jankowski.

COLLINS, BRUCE

Corporate V.P. & Gen. Counsel
C-SPAN
400 N. Capitol St. NW
Suite 650
Washington, DC 20001
Phone: 202-626-7950
Fax: 202-783-0315

COLLINS, KATHLEEN J.

FCC
1919 M St. NW
Washington, DC 20554
Phone: 202-632-7265

CONBOY, BRIAN

V.P., Government Affairs
Time Warner Inc.
1050 Connecticut Ave. NW
Suite 850
Washington, DC 20036-5334
Phone: 202-861-4056
Fax: 202-785-3757; 202-463-5005

CONBOY, KEVIN

Powell, Goldstein, Frazer & Murphy
191 Peachtree St. NE
16th Floor
Atlanta, GA 30303
Phone: 404-572-6942

CONGER, GOROON G.

Preston, Thorgrimson, Shidler, Gates & Ellis
5400 Columbia Seafirst Center
701 5th Ave.
Seattle, WA 98104-7011
Phone: 206-623-7580

CONLEY, S. OIANE

Akin, Gump, Strauss, Hauer & Feld
1333 New Hampshire Ave. NW
Suite 400
Washington, DC 20036
Phone: 202-887-4598

CONN, ROBERT E.

Shaw, Pittman, Potts & Trowbridge
2300 N St. NW
Washington, DC 20037
Phone: 202-663-8093

CONNER, MARJORIE K.

2207 Montego Dr.
Cordova, TN 38018
Phone: 901-386-7402

CONNOLLY, PETER M.

Koteen & Naftalin
1150 Connecticut Ave. NW
Suite 1000
Washington, DC 20036
Phone: 202-467-5700

CONNOR, J. PARKER

Mullin, Rhyne, Emmons & Topel, P.C.
1000 Connecticut Ave. NW
Suite 500
Washington, DC 20036-5383
Phone: 202-659-4700

COOK, ANTOINETTE DIBBLE

Counsel
Senate Commerce Committee
Hart Senate Office Bldg.
Room 227
Washington, DC 20510
Phone: 202-224-9340

COOK, JAMES ALAN

Cook & Lefevre, P.C.
731 Emerson St.
Palo Alto, CA 94301
Phone: 415-328-0103
Fax: 415-328-0106

COOK, WILLIAM E. JR.

Arnold & Porter
1200 New Hampshire Ave. NW
Washington, DC 20036
Phone: 202-872-6700

COOKE, JAMES R.

Harris, Beach & Wilcox
1611 N. Kent St.
Suite 1000
Arlington, VA 22209
Phone: 703-528-1600
Fax: 703-524-8977

COONAN, LIAM S.

Southwestern Bell Telephone Co.
1667 K St. NW
Suite 1000
Washington, DC 20006
Phone: 202-293-8563

COONEY, MARY-JO

U.S. Dept. of Transportation
400 7th St. SW
Room 8201
Washington, DC 20590
Phone: 202-366-0633

COONEY, TIMOTHY J.

Sutherland, Asbill & Brennan
1275 Pennsylvania Ave. NW
Washington, DC 20004
Phone: 202-383-0729

COOPER, GROVER C.

Fisher, Wayland, Cooper & Leader
1255 23rd St. NW
Suite 800
Washington, DC 20037-1125
Phone: 202-775-3534

COOPER, JODI L.

MCI Communications Corp.
1133 19th St. NW
Washington, DC 20036
Phone: 202-887-2145

COOPER, LAWRENCE

BellSouth Services
3535 Colonnade Parkway
Room S2C1
Birmingham, AL 35243
Phone: 205-977-1227
Fax: 205-977-1213

COOPER, PAMELA C.

Gardner, Carton & Douglas
1301 K St. NW
Suite 900 E. Tower
Washington, DC 20005
Phone: 202-347-9200

COOPER, EPSTEIN & HUREWITZ

345 N. Maple Dr.
Suite 200
Beverly Hills, CA 90210
Phone: 213-278-1111
Fax: 213-271-0307
Karen Magid.

COOPER, WHITE & COOPER

201 California St.
17th Floor
San Francisco, CA 94111
Phone: 415-433-1900
Fax: 415-433-5530
Walter W. Hansell, Peter W. Michaels, Karl

Olson, Robert M. Raymer, Mark P. Schreiber,
Jed E. Solomon, Mark L. Tuft, James M.
Wagstaffe.

CORAN, STEPHEN E.

Brown, Finn & Nietert, Chartered
1920 M St. NW
Suite 600
Washington, DC 20036
Phone: 202-887-0600

CORAZZINI, ROBERT F.

Pepper & Corazzini
1776 K St. NW
Suite 200
Washington, DC 20006
Phone: 202-296-0600

CORBETT, BERNARD RALPH

1990 M St. NW
Washington, DC 20036
Phone: 202-296-9000

CORBETT, OENNIS P.

Leventhal, Senter & Lerman
2000 K St. NW
Suite 600
Washington, DC 20006-1809
Phone: 202-416-6780

CORDON, ALFREDO C. JR.

Cordon & Kelly
1920 N St. NW
2nd Floor
Washington, DC 20036
Phone: 206-842-2814

CORDON & KELLY

1920 N St. NW
2nd Floor
Washington, DC 20036
Phone: 202-293-2300
Fax: 202-223-8175
Alfred C. Cordon Jr., Dennis J. Kelly.

CORN-REVERE, ROBERT

FCC Office of Commissioner Quello
1919 M St. NW
Room 802
Washington, DC 20554
Phone: 202-632-7557

CORNELL, DIANE J.

FCC Office of Commissioner Marshall
1919 M St. NW
Room 826
Washington, DC 20554
Phone: 202-632-6446

COSSART, JOHN W.

BellSouth Mobility Inc.
5600 Glenridge Dr.
Suite 600
Atlanta, GA 30342
Phone: 404-847-3506

COSSON, OAVIO

National Telephone Cooperative Assn.
2626 Pennsylvania Ave. NW
Washington, DC 20037
Phone: 202-298-2326
Fax: 202-298-2320

COSTLOW, DEBORAH

Winston & Strawn
1400 L St. NW
Washington, DC 20005
Phone: 202-371-5763

COULTER, WILLIAM K.

V.P., Government Affairs
Comsat
950 L'Enfant Plaza South SW
Washington, DC 20024
Phone: 202-863-6140
Fax: 202-488-3814

COUNTRYMAN, JOAN E.

Murphy & Malone
1901 L St. NW
Suite 200
Washington, DC 20036-3506
Phone: 202-223-5062

COUZENS, MICHAEL

385 8th St.
2nd Floor
San Francisco, CA 94103
Phone: 415-621-4030
Fax: 415-626-5788

COVINGTON & BURLING

1201 Pennsylvania Ave. NW
Box 7566
Washington, DC 20044
Phone: 202-662-6000
Fax: 202-662-6291; 202-737-0528
Paul J. Berman, Jonathan D. Blake, Michael
J. Cicero, D. Scott Coward, Michael E. Cutler,
Edgar F. Czarra Jr., William H. Fitz, Francis
R. Hawkins Jr., Michael S. Horne, Charles W.
Logan, Gregory M. Schmidt, Martin Wald,
Kurt A. Wimmer.

COWAN, LIEBOWITZ & LATMAN, P.C.

605 3rd Ave.
New York, NY 10158
Phone: 212-503-6200
Fax: 212-986-2390
Simon Gerson, Sidney I. Liebowitz.

COWARD, D. SCOTT

Covington & Burling
1201 Pennsylvania Ave. NW
Box 7566
Washington, DC 20044
Phone: 202-662-5662

COWARO, LLOYD W.

Meyer, Fallor, Weisman & Rosenberg, P.C.
4400 Jenifer St. NW
Suite 380
Washington, DC 20015
Phone: 202-362-1100

COX, KENNETH A.

Haley, Bader & Potts
2000 M St. NW
Suite 600
Washington, DC 20036
Phone: 202-331-0606

COY, WAYNE JR.

Cohn & Marks
1333 New Hampshire Ave. NW
Suite 600
Washington, DC 20036
Phone: 202-293-3860

Attorneys

CRAKES, LYNN M.

Leventhal, Senter & Lerman
2000 K St. NW
Suite 600
Washington, DC 20006-1809
Phone: 202-416-6748

CRANBERG, MARCIA

Arnold & Porter
1200 New Hampshire Ave. NW
Washington, DC 20036
Phone: 202-872-6700

CRANDALL, SUSAN H.

Morrison & Foerster
2000 Pennsylvania Ave. NW
Suite 5500
Washington, DC 20006-1812
Phone: 202-887-1524

CRANE, DAVID W.

2787 E. Oakland Park Blvd.
Suite 403
Fort Lauderdale, FL 33306
Phone: 305-565-4848

CRAWFORD, HENRY E.

Law Offices of Henry E. Crawford
1150 Connecticut Ave. NW
Suite 900
Washington, DC 20036
Phone: 202-862-4395
Fax: 202-659-3493

CRIGLER, JOHN

Haley, Bader & Potts
2000 M St. NW
Suite 600
Washington, DC 20036
Phone: 202-331-0606

CRISPIN, WILLIAM H.

Verner, Lipfert, Bernhard, McPherson &
Hand, Chartered
McPherson Bldg.
901 15th St. NW
Suite 700
Washington, DC 20005-2301
Phone: 202-371-6080

CROSSEN, JANET S.

Sidley & Austin
1722 Eye St. NW
Washington, DC 20006
Phone: 202-736-8059

CROWE, THOMAS K.

Hopkins & Sutter
888 16th St. NW
Washington, DC 20006
Phone: 202-835-8145

CROWELL & MORING

1001 Pennsylvania Ave. NW
Washington, DC 20004-2505
Phone: 202-624-2500
Fax: 202-628-5116
Robert P. Deyling, Robert M. Halperin,
Michael A. Bazany Jr., John T. Scott III, Lin-
da K. Smith, John I. Stewart Jr., William D.
Wallace, Lori Battistoni.

CRUMP, ANNE G.

Fletcher, Heald & Hildreth
1225 Connecticut Ave. NW
Suite 400
Washington, DC 20036-2679
Phone: 202-828-5726

CSIA, JOHN ZOLTAN

Donrey Media Group
4850 Ampere Dr.
Box 10000
Reno, NV 89510
Phone: 702-786-8880
Fax: 702-786-8986

CUNARD, JEFFREY P.

Debevoise & Plimpton
555 13th St. NW
Suite 1100-E
Washington, DC 20004
Phone: 202-383-8000

CUNNINGHAM, LENDRE SMITH

FCC
1919 M St. NW
Room 302
Washington, DC 20554
Phone: 202-632-6485

CURTIS, VINCENT J. JR.

Fletcher, Heald & Hildreth
1225 Connecticut Ave. NW
Suite 400
Washington, DC 20036-2679
Phone: 202-828-5720

CUTCLIFF, LEE S.

AT&T
1 Oak Way
Room 4ED116
Berkeley Heights, NJ 07922
Phone: 201-771-2480

CUTLER, HENRY MILES (TREY) III

Locke Purnell Rain Harrell, P.C.
2200 Ross Ave.
Suite 2200
Dallas, TX 75201-6776
Phone: 214-740-8414

CUTLER, MICHAEL E.

Covington & Burling
1201 Pennsylvania Ave. NW
Box 7566
Washington, DC 20044
Phone: 202-662-5258

CYHULSKI, LOUISE

Pepper & Corazzini
1776 K St. NW
Suite 200
Washington, DC 20006
Phone: 202-296-0600

CZARRA, EDGAR F. JR.

Covington & Burling
1201 Pennsylvania Ave. NW
Box 7566
Washington, DC 20044
Phone: 202-662-5318

DABNEY, M. JEAN

5903 Sherwood Dr.
Peoria, IL 61614
Phone: 309-691-4785

DAFFNER, GREGG

U.S. Dept. of Commerce
NTIA
14th & Constitution Ave. NW
Room H4701
Washington, DC 20230
Phone: 202-337-1866
Fax: 202-377-1865

DANNER, SANDRA K.

Bryan, Cave, McPheeters & McRoberts
700 13th St. NW
Suite 700
Washington, DC 20005-3960
Phone: 202-508-6042

DANZIGER, PETER L.

O'Connell & Aronowitz
100 State St.
Albany, NY 12207
Phone: 518-462-5601

DARBY, GEORGE E.

Law Offices of George E. Darby
Box 61450
Honolulu, HI 96839-1450
Phones: 808-225-0558; 808-955-1445
Fax: 808-955-2936

DARONCO, PETER J.

FCC
2025 M St. NW
Room 5202
Washington, DC 20554
Phone: 202-632-6497

DASH, GLEN R.

593 Massachusetts Ave.
Boxborough, MA 01719
Phone: 508-263-2662
Fax: 508-263-7086

DAVID, JONATHAN

1515 N. Court House Rd.
Suite 301
Arlington, VA 22201
Phone: 703-276-9007
Fax: 703-276-9008

DAVIDSON, SETH A.

Legislation Counsel
NCTA
1724 Massachusetts Ave. NW
Washington, DC 20036
Phone: 202-775-3644
Fax: 202-775-3671

DAVIDSON, TOM W.

Sidley & Austin
1722 Eye St. NW
Washington, DC 20006
Phone: 202-736-8062

DAVIS, JOHN I.

Wiley, Rein & Fielding
1776 K St. NW
Washington, DC 20006
Phone: 202-429-7000

DAVIS, RACHEL D.

Office of the Attorney Gen. DPUC
1 Central Park Plaza
New Britain, CT 06051
Phones: 203-827-2620; 203-523-4322

DAVIS, WILLIAM A. II

Tharrington, Smith & Hargrove
209 Fayetteville St. Mall
Box 1151
Raleigh, NC 27602
Phone: 919-821-4711

DAVIS GRAHAM & STUBBS

370 17th St.
Suite 4700
Denver, CO 80202
Phone: 303-892-9400
Fax: 303-893-1379
John L. McCabe, Robert S. Zinn.

DAVIS WRIGHT TREMAINE

2600 Century Square
1501 4th Ave.
Seattle, WA 98101-1688
Phone: 206-622-3150
Fax: 206-628-7040
1752 N St. NW
Suite 800
Washington, DC 20036
Phone: 202-828-2388
2300 First Interstate Tower
1300 S.W. 5th Ave.
Portland, OR 97201
Phone: 503-241-2300
Duane A. Bosworth, Edward B. Cohen, P.
Cameron DeVore, R. Bruce Easter Jr., Roy L.
Eiguren, Parry Grover, Craig Gannett, Marshall
J. Nelson, Stuart F. Pierson, Daniel M. Wag-
goner, Richard S. Wyde.

DAVIDSON, CARESSA L.

Blooston, Mordkofsky, Jackson & Dickens
2120 L St. NW
Washington, DC 20037
Phone: 202-659-0830

DAY, FREDERICK J.

Keller & Heckman
1150 17th St. NW
Suite 1000
Washington, DC 20036
Phone: 202-956-5629

DEALY, JOHN F.

Shaw, Pittman, Potts & Trowbridge
2300 N St. NW
Washington, DC 20037
Phone: 202-663-8181

DEBEVOISE & PLIMPTON

875 3rd Ave.
25th Floor
New York, NY 10022
Phone: 212-909-6000
Fax: 212-909-6836
555 13th St. NW
Suite 1100-E
Washington, DC 20004
Phone: 202-383-8000
333 S. Grand Ave.
Suite 5150
Los Angeles, CA 90071
Phone: 213-680-8000
Mario L. Baeza, Richard D. Bohm, James C.
Goodale, John G. Koeltl, Robert R. Bruce, Jef-
frey P. Cunard, Mark D. Director, Robert J.
Geniesee.

DeBDICE, J. BRIAN

Cohn & Marks
1333 New Hampshire Ave. NW
Suite 600
Washington, DC 20036
Phone: 202-293-3860

DeBUNDA, SALVATORE M.

Fox, Rothschild, O'Brien & Frankel
2000 Market St.
10th Floor
Philadelphia, PA 19103-3293
Phone: 215-299-2062

DeBUSK, F. AMANDA

O'Melveny & Myers
555 13th St. NW
Suite 500 W
Washington, DC 20004-1109
Phone: 202-383-5310

DELANEY, PAUL L.

115 N. Fairfax St
Alexandria, VA 22314
Phone: 703-683-4200

DELSACK, KURT

25 Mainsail Dr.
Corona Del Mar, CA 92625
Phone: 714-759-1660
Fax: 714-434-6969

DENHAM, V. ROBERT

Powell, Goldstein, Frazer & Murphy
191 Peachtree St. NE
16th Floor
Atlanta, GA 30303
Phone: 404-572-6940

DENNIS, PATRICIA DIAZ

V.P., Government Affairs
U.S. Sprint & United Telecom
1850 M St. NW
Suite 1100
Washington, DC 20036
Phone: 202-857-1030

DENVIR, JAMES P.

Akin, Gump, Strauss, Hauer & Feld
1333 New Hampshire Ave. NW
Suite 400
Washington, DC 20036
Phone: 202-887-4118

DeROSA, FRANCIS J.

General Counsel
GE Communications & Services
570 Lexington Ave.
31st Floor
New York, NY 10022
Phone: 212-836-2008
Fax: 212-836-2769

DeSILVA, ERIC W.

Wiley, Rein & Fielding
1776 K St. NW
Washington, DC 20006
Phone: 202-828-3182

DeSOTO, KURT E.

Wiley, Rein & Fielding
1776 K St. NW
Washington, DC 20006
Phone: 202-429-7235

DEUTSCH, ELLEN S.

Thelen, Marrin, Johnson & Bridges
2 Embarcadero Center
San Francisco, CA 94111
Phone: 415-392-6320

DEVLIN, J. RICHARD

V.P., Law & External Affairs
United Telecommunications Inc.
2330 Shawnee Mission Pkwy.
Westwood, KS 66205
Phone: 913-676-8440

DeVORE, LAWRENCE M.

V.P., International Marketing & Sales
Contel ASC International
15200 Omega Dr.
Rockville, MD 20850
Phone: 301-590-7070
Fax: 301-590-7055
Telex: 440567

DEVORE, P. CAMERON

Davis Wright Tremaine
2600 Century Square
1501 4th Ave.
Seattle, WA 98101-1688
Phone: 206-628-7642

DEYLING, ROBERT P.

Crowell & Moring
1001 Pennsylvania Ave. NW
Washington, DC 20004-2505
Phone: 202-624-2936

DI LALLO, KEVIN

Gardner, Carton & Douglas
1301 K St. NW
Suite 900 E. Tower
Washington, DC 20005
Phone: 202-347-9200

DIAMOND, MARVIN J.

Hogan & Hartson
555 13th St. NW
Washington, DC 20004
Phone: 202-637-6523

DIAZ RIVERA, MIGUEL A.

Puerto Rico Telephone Co.
GPO Box 998
San Juan, PR 00936
Phone: 809-792-1405

DICKENS, BENJAMIN H. JR.

Blooston, Mordkofsky, Jackson & Dickens
2120 L St. NW
Washington, DC 20037
Phone: 202-659-0830

DIELMANN, HEINZ J.

Murphy & Malone
1901 L St. NW
Suite 200
Washington, DC 20036-3506
Phone: 202-223-5062

DIERCKS, WALTER E.

Rubin, Winston, Diercks & Harris
1730 M St. NW
Suite 412
Washington, DC 20036
Phone: 202-861-0870

OIETZ, OIANE M.

Howard & Howard
The Kalamazoo Bldg.
107 W. Michigan Ave.
Suite 400
Kalamazoo, MI 49007
Phone: 313-645-1483

DINGWALL, CRAIG D.

US Sprint Communications Co.
2002 Edmund Halley Dr.
Reston, VA 22091
Phone: 703-264-4968; 703-264-4965

DIRECTOR, MARK D.

Debevoise & Plimpton
555 13th St. NW
Suite 1100-E
Washington, DC 20004
Phone: 202-383-8000

DISENHAUS, HELEN E.

Swidler & Berlin, Chartered
3000 K St. NW
Suite 300
Washington, DC 20007
Phone: 202-944-4725

OISTEL, DENISE MARIE

Palm Beach County Attorney's Office
301 N. Olive Ave.
Suite 601
West Palm Beach, FL 33401
Phone: 407-355-2225
Fax: 407-355-4398

DOBIN, ANDREA

Fox, Rothschild, O'Brien & Frankel
2000 Market St.
10th Floor
Philadelphia, PA 19103-3293
Phone: 215-299-2042

DODD, JOHN F.

United Telecommunications Inc.
2330 Johnson Dr.
Shawnee Mission, KS 66205
Phone: 913-676-3230

DODGE, JOHN C.

Public Advocate
State House Station No. 112
Augusta, ME 04333
Phone: 207-289-2445

DOHERTY RUMBLE & BUTLER

2800 Minnesota World Trade Center
30 E. 7th St.
St. Paul, MN 55101-4999
Phone: 612-291-9333
1625 M St. NW
Magruder Bldg.
Washington, DC 20036
Phone: 202-293-0555
3500 5th St. Tower
150 S. 5th St.
Minneapolis, MN 55402-4235
Phone: 612-340-5555
William Sippel, Edward F. Fox, Lori Wiese-Parks, Dick Nowlin, Don Niles, Michael Jonak, Heler Starr, Patricia H. Longstaff, C. Robert Beattie, Alan I. Silver, Keyna P. Skeffington.

DOLAN, PAUL J.

Thrasher, Dinsmore & Dolan
100 Center St.
Chardon, OH 44024
Phone: 216-285-2242

DOMINGUEZ, ROBERT JACK

Swidler & Berlin, Chartered
3000 K St. NW
Suite 300
Washington, DC 20007
Phone: 202-944-4836

DONOHUE KAUFMANN SHAW

& KLEGNAN
503 D St. NW
Washington, DC 20001
Phone: 202-393-4440

DONOVAN & O'CONNELL

8750 Georgia Ave.
Suite 130
Silver Spring, MD 20910
Phone: 301-387-4300

DORCH, REBECCA LOUISE

Bryan, Cave, McPheeters & McRoberts
700 13th St. NW
Suite 700
Washington, DC 20005-3960
Phone: 202-508-6106

DOUGHERTY, THOMAS J.

7308 Burdette Court
Bethesda, MD 20817
Phone: 301-365-1030
Fax: 301-365-1037

DOUGHERTY, THOMAS J. JR.

Fletcher, Heald & Hildreth
1225 Connecticut Ave. NW
Suite 400
Washington, DC 20036-2679
Phone: 202-828-5732

DOUGLAS, GEORGE R. JR.

1819 H St. NW
Suite 630
Washington, DC 20006
Phone: 202-775-1150
Fax: 703-979-1487

DOW, LOHNES & ALBERTSON

1255 23rd St. NW
Suite 500
Washington, DC 20037
Phone: 202-857-2500
Fax: 202-857-2900

Michael D. Basile, Raymond G. Bender Jr., Deborah R. Broughton, Alan C. Campbell, Peter H. Doyle, John R. Feore Jr., Todd D. Gray, J. G. Harrington, Werner K. Hartenberger, Thomas J. Hutton, Elizabeth J. Gustafson, Adina Kanefield, Johnathan M. Levy, John S. Logan, Charles J. McKerns, J. Dominic Monahan, B. Dwight Perry, Suzanne Meyer Perry, Laura H. Phillips, J. Christopher Redding, Kevin F. Reed, Laurie Jo Trainer, Jenifer E. Urrf, Julia A. Waysdorf, Nancy L. Wolf.

DOWELL, EDWINA E.

Asst. Gen. Counsel
Univisa Inc.
2121 Ave. of the Stars
Suite 3300
Los Angeles, CA 90067
Phone: 213-552-6631
Fax: 213-286-1615

DOYLE, PETER H.

Dow, Lohnes & Albertson
1255 23rd St. NW
Suite 500
Washington, DC 20037
Phone: 202-857-2634

DROPKIN, PHILIP

Counsel
Cablevision Industries Corp.
6 Wierk Ave.
Liberty, NY 12754
Phone: 914-292-7550
Fax: 914-292-2180

Attorneys

DUFFY, GERARD J.

Blooston, Mordkofsky, Jackson & Dickens
2120 L St. NW
Washington, DC 20037
Phone: 202-659-0830

DUFFY, JOHN J.

Piper & Marbury
1200 19th St. NW
Suite 700
Washington, DC 20036
Phone: 202-861-3938

DUNAVANT, LEONARD C. JR.

Goodman, Glazer, Greener, Schneider,
McQuiston & Kremer, P.C.
First Tennessee Bank Bldg.
15th Floor
Memphis, TN 38103
Phone: 901-525-4466
Fax: 901-525-4714

DUNBAR, JAMES V. JR.

Berry, Dunbar, Daniel, O'Connor & Jordan
1200 Main St.
8th Floor
Box 11845
Columbia, SC 29211
Phone: 803-765-1030
Fax: 803-799-5536

DUNCAN ALLEN & TALMAGE

1575 Eye St. NW
Suite 300
Washington, DC 20005
Phone: 202-289-8400
Fax: 202-289-8450

DUNHAM, CORYDON B.

Cahill Gordon & Reindel
80 Pine St.
New York, NY 10005
Phone: 212-701-3776

DUNNE, JOSEPH E. III

May & Dunne, Chartered
1000 Thomas Jefferson St. NW
Suite 520
Washington, DC 20007
Phone: 202-298-6345

DUNSTAN, JAMES E.

Haley, Bader & Potts
2000 M St. NW
Suite 600
Washington, DC 20036
Phone: 202-331-0606

DURAND, WILLIAM D.

V.P., Operations & Legal Counsel
New England Cable TV Assn.
100 Grandview Rd.
Suite 201
Braintree, MA 02184
Phone: 617-843-3418
Fax: 617-849-6267

DUVERNOY, CHRISTIAN L.

Wilmer, Cutler & Pickering
2445 M St. NW
Washington, DC 20037-1420
Phone: 202-663-6000

DYK, TIMOTHY B.

Jones, Day, Reavis & Pogue
1450 G St. NW
Suite 600

Washington, DC 20005-2088
Phone: 202-879-7600

EASTER, R. BRUCE JR.

Davis Wright Tremaine
2600 Century Square
1501 4th Ave.
Seattle, WA 98101-1688
Phone: 206-628-7651

EBANKS, KENNETH D.

Wiley, Rein & Fielding
1776 K St. NW
Washington, DC 20006
Phone: 202-828-4962

ECKARD, LINDA J.

Mullin, Rhyne, Emmons & Topel, P.C.
1000 Connecticut Ave. NW
Suite 500
Washington, DC 20036-5383
Phone: 202-659-4700

EDGE, JOE DIXON

Hopkins & Sutter
888 16th St. NW
Washington, DC 20006
Phone: 202-835-8242

EDMUNDSON, JAMES K. JR.

Gardner, Carton & Douglas
1301 K St. NW
Suite 900 E. Tower
Washington, DC 20005
Phone: 202-347-9200

EDWARDS, PETER L.

Rothgerber, Appel, Powers & Johnson
1200 17th St.
Suite 3000
Denver, CO 80202
Phone: 303-623-9000

EFFROS, STEPHEN R.

Community Antenna Television Assn.
3950 Chain Bridge Rd.
Box 1005
Fairfax, VA 22030-1005
Phone: 703-691-8875
Fax: 703-691-8911

EGER, JOHN

551 Westover Rd.
Stamford, CT 06902
Phone: 203-356-0299
Fax: 203-359-8381

EIGUREN, ROY L.

Davis Wright Tremaine
2600 Century Square
1501 4th Ave.
Seattle, WA 98101-1688
Phone: 208-336-8844

EISEN, BRUCE

Kaye, Scholer, Fierman, Hays & Handler
901 15th St. NW
Suite 1100
Washington, DC 20005
Phone: 202-682-3500

EISEN, ERIC A.

Birch, Horton, Bittner & Cherot
1155 Connecticut Ave. NW
Suite 1200
Washington, DC 20036
Phone: 202-659-5800

EISENSTEIN, JAMES S.

The Tremont Group Ltd.
2929 E. Commercial Blvd.
Penthouse C
Fort Lauderdale, FL 33308
Phone: 305-776-7815
Fax: 305-938-0574

EISGRAU, ADAM M.

Sidley & Austin
1722 Eye St. NW
Washington, DC 20006
Phone: 202-736-8145

ELARDO, DONALD J.

Director, Regulatory Law
MCI Communications Corp.
1133 19th St. NW
Washington, DC 20036
Phone: 202-887-2006

ELLIS, JAMES D.

Sr. Exec. V.P. & Gen. Counsel
Southwestern Bell Corp.
1 Bell Center
Suite 4212
St. Louis, MO 63101
Phone: 314-235-3395
Fax: 314-235-5856

ELLISON, MARK C.

Satellite Bcstg. & Communications Assn.
225 Reinekers Lane
Suite 600
Alexandria, VA 22314
Phone: 703-549-6990
Fax: 703-549-7640

EMERITZ, ROBERT E.

Pike & Fischer
4600 East-West Highway
Suite 200
Bethesda, MD 20814-1438
Phone: 301-654-6262

EMERT, STANLEY G. JR.

Bryce & Emert
212 S. Peters Rd.
Box 101
Knoxville, TN 37923
Phone: 615-690-5566

EMMER, MATTHEW D.

Fleischman & Walsh, P.C.
1400 16th St. NW
Suite 600
Washington, DC 20036
Phone: 202-939-7920

EMMONS, NATHANIEL F.

Mullin, Rhyne, Emmons & Topel, P.C.
1000 Connecticut Ave. NW
Suite 500
Washington, DC 20036-5383
Phone: 202-659-4700

ENDE, ASHER H.

1615 M St. NW
Suite 700
Washington, DC 20036
Phone: 202-955-6300

ENGLISH, WILLIAM D.

Satellite Transponder Leasing Corp.
8280 Greensboro Dr.
Suite 605
McLean, VA 22102
Phone: 703-848-4040

ENNIS, JAMES G.

Fletcher, Heald & Hildreth
1225 Connecticut Ave. NW
Suite 400
Washington, DC 20036-2679
Phone: 202-828-5782

EPSTEIN, GARY M.

Latham & Watkins
1001 Pennsylvania Ave. NW
Suite 1300
Washington, DC 20004-2505
Phone: 202-637-2200

EPSTEIN, ROBERT J.

Epstein, Levy & Levinsohn, P.C.
1780 Broadway
Suite 1200
New York, NY 10019
Phone: 212-765-5038

EPSTEIN, LEVY & LEVINSOHN, P.C.

1780 Broadway
Suite 1200
New York, NY 10019
Phone: 212-765-5038
Fax: 212-262-2937
Robert J. Epstein, Benton J. Levy, Mark A. Levinsohn, Joel H. Weinstein, James D. Arny.

EPSTIEN, FREDRIC E.

Boose Casey Clikin Lubitz Martens McBane
& O'Connell
515 N. Flagler Dr.
Northbridge Tower 1
19th Floor
West Palm Beach, FL 33402-4626
Phone: 305-832-5900
Fax: 407-833-4209

ESMAN, MARJORIE R.

Walker, Bordelon, Hamlin, Theriot & Hardy
701 S. Peters St.
New Orleans, LA 70130
Phone: 504-524-5328

EVANS, DONALD J.

McFadden, Evans & Sill
1220 19th St. NW
Suite 501
Washington, DC 20036
Phone: 202-293-0700

EVANS, JANET M.

U.S. Federal Trade Commission
601 Pennsylvania Ave. NW
Room 4122
Washington, DC 20580
Phone: 202-326-3088

EVANS, VELMA

Sidley & Austin
1722 Eye St. NW
Washington, DC 20006
Phone: 202-736-8055

EWALT, JAMES H.

Community Antenna Television Assn.
3950 Chain Bridge Rd.
Box 1005
Fairfax, VA 22030
Phone: 703-691-8875
Fax: 703-691-8911

FABER, MICHAEL W.

Reid & Priest
Market Square
701 Pennsylvania Ave. NW
Washington, DC 20004
Phone: 202-508-4020

FADEM, STEVEN S.

V.P., Business Affairs & General Counsel
Multimedia Entertainment Inc.
75 Rockefeller Plaza
22nd Floor
New York, NY 10019
Phone: 212-484-7993
Fax: 212-484-7998

FAGAN, KEITH H.

Asst. Gen. Counsel
Communications Satellite Corp.
950 L'Enfant Plaza SW
Washington, DC 20024
Phone: 202-863-6011
Fax: 202-488-3819
Telex: 197800

FAGER, CHRISTOPHER B.

E! Entertainment Television
1800 N. Vine St.
Hollywood, CA 90028
Phone: 213-960-5800

FANNIN, MELANIE S.

Southwestern Bell Telephone Co.
1010 Pine
Room 2305
St. Louis, MO 63101
Phone: 314-331-2930

FARHAT, ANN C.

Bechtel & Cole, Chartered
1901 L St. NW
Suite 250
Washington, DC 20036
Phone: 202-833-4190

FARQUHAR, MICHELE

FCC Office of Commissioner Duggan
1919 M St. NW
Washington, DC 20554
Phone: 202-632-6996

FARROW, HAROLD

Farrow, Schildhouse & Wilson
2125 Oak Grove Rd.
Walnut Creek, CA 94598
Phone: 415-945-0200

FARROW, SCHILDHAUSE & WILSON

1400 16th St. N.W.
Suite 501
Washington, DC 20036
Phone: 202-328-1800
Fax: 202-328-2423
2125 Oak Grove Rd.
Walnut Creek, CA 94598
Phone: 415-945-0200
Harold Farrow, Sol Schildhouse.

FARTHING, PENELOPE S.

Patton, Boggs & Blow
2550 M St. NW
Room 800
Washington, DC 20037
Phone: 202-457-6313
Fax: 202-457-6315

1992 Edition

FEATHERSTUN, CHARLES P.

Regulatory Counsel
BellSouth Enterprises Inc.
1100 Peachtree St. NE
Suite 900
Atlanta, GA 30309-4599
Phone: 404-249-4994
Fax: 404-249-4766; 404-249-4732

FEELY, F. JOSEPH III

C&P Telephone Co.
1710 H St. NW
Washington, DC 20006
Phone: 202-392-4456

FEIGENBAUM, BENNETT

Riker, Danzig, Scherer, Hyland & Perretti
1 Speedwell Ave.
Morristown, NJ 07960
Phone: 201-538-0800

FEINBERG, PETER H.

Pepper & Corazzini
1776 K St. NW
Suite 200
Washington, DC 20006
Phone: 202-296-0600

FELDMAN, PAUL J.

Arent, Fox, Kintner, Plotkin & Kahn
Washington Square
1050 Connecticut Ave. NW
Suite 600
Washington, DC 20036-5339
Phone: 202-857-6032

FELDSTEIN, STUART F.

Fleischman & Walsh, P.C.
1400 16th St. NW
Suite 600
Washington, DC 20036
Phone: 202-939-7906

FENELON, THERESA

Pillsbury, Madison & Sutro
1667 K St. NW
Suite 1100
Washington, DC 20006
Phone: 202-463-2355

FEORE, JOHN R. JR.

Dow, Lohnes & Albertson
1255 23rd St. NW
Suite 500
Washington, DC 20037
Phone: 202-857-2786

FERNANDEZ, JOHN P.

Staff Attorney
Corporation for Public Broadcasting
Office of the General Counsel
901 E St. NW
Suite 200
Washington, DC 20004-2006
Phone: 202-879-9708; 202-879-9600
Fax: 202-347-5957

FERRIS, CHARLES D.

Mintz, Levin, Cohn, Ferris, Glovsky & Popeo,
P.C.
1825 Eye St. NW
12th Floor
Washington, DC 20006
Phone: 202-293-0500

FIELO, JOHN D.

United Artists Entertainment Co.
2930 E. 3rd Ave.
Box 65008
Suite 900
Denver, CO 80206
Phone: 303-321-4242

FIELDS, MARK E.

Miller & Fields, P.C.
1990 M St. NW
Suite 760
Washington, DC 20036
Phone: 202-785-2720

FIELDS & DIRECTOR

815 Connecticut Ave. NW
Suite 750
Washington, DC 20036
Phone: 202-331-7000

FIFER, SAMUEL

Sonnenschein, Nath & Rosenthal
8000 Sears Tower
Chicago, IL 60606
Phone: 312-876-3114

FINE, DAVID C.

Southwestern Bell Corp.
1667 K St. NW
Suite 1000
Washington, DC 20006
Phone: 202-293-8570

FINERFROCK, JAMES S.

Becker & Finerfrock, P.C.
1915 Eye St. NW
Suite 800
Washington, DC 20006
Phone: 202-833-4422

FINGERHUT, MICHAEL B.

US Sprint Communications Co.
1850 M St. NW
Suite 1110
Washington, DC 20036
Phone: 202-857-1030
Fax: 202-822-8999

FINKELSTEIN, THOMPSON & LOUGHRAN

2828 Pennsylvania Ave. NW
Suite 200
Washington, DC 20007
Phone: 202-337-8000
Fax: 202-965-9363
L. Kendall Satterfield, Douglas G. Thompson Jr.

FINN, FREDERICK W.

Brown, Finn & Nietert, Chartered
1920 N St. NW
Suite 660
Washington, DC 20036
Phone: 202-887-0600

FIORINI, JOHN E. III

Gardner, Carton & Douglas
1301 K St. NW
Suite 900 E. Tower
Washington, DC 20005
Phone: 202-347-9200

FIRESTONE, CHARLES M.

1250 Connecticut Ave. NW
Suite 700
Washington, DC 20036
Phones: 202-637-6675; 202-637-6677
Fax: 202-637-9195

FIRESTONE, MARTIN E.

Mullin, Rhyne, Emmons & Topel, P.C.
1000 Connecticut Ave. NW
Suite 500
Washington, DC 20036-5383
Phone: 202-659-4700

FIRESTONE, RICHARD M.

Chief, Common Carrier Bureau
FCC
1919 M St. NW
Room 500
Washington, DC 20554
Phone: 202-632-6910

FISHER, ANDREW D.

McFadden, Evans & Sill
1220 19th St. NW
Suite 501
Washington, DC 20036
Phone: 202-293-0700

FISHER, BEN C.

Fisher, Wayland, Cooper & Leader
1255 23rd St. NW
Suite 800
Washington, DC 20037-1125
Phone: 202-775-3537

FISHER, JANE A.

Wiley, Rein & Fielding
1776 K St. NW
Washington, DC 20006
Phone: 202-429-7230

FISHER, ROBERT C.

Fisher, Wayland, Cooper & Leader
1255 23rd St. NW
Suite 800
Washington, DC 20037-1125
Phone: 202-775-5664

FISHER, THOMAS G.

V.P., Gen. Counsel & Secy.
Meredith Corp.
1716 Locust St.
Des Moines, IA 50336
Phone: 515-284-2201
Fax: 515-284-3933

FISHER, WAYLAND, COOPER & LEADER

1255 23rd St. NW
Suite 800
Washington, DC 20037-1125
Phone: 202-659-3494
Fax: 202-296-6518

Larry A. Blosser, Brian J. Carter, Grover C. Cooper, Ben C. Fisher, Robert C. Fisher, Scott R. Flick, Ann K. Ford, Eliot J. Greenwald, John K. Hane III, Clifford M. Harrington, John O. Hearne, Bruce D. Jacobs, Martin R. Leader, Lauren Ann Lynch, Gregory L. Masters, John Joseph McVeigh, Brian R. Moir, Francisco R. Montero, David D. Oxenford, Michelle N. Plotkin, Kathryn R. Schmeltzer, Carroll John Yung, Richard R. Zaragoza, Matthew P. Zinn.

FISHMAN, DORIS H.

11112 Korman Dr.
Potomac, MD 20854
Phone: 301-299-7299

FISHMAN, ERIC

Sullivan & Worcester
1025 Connecticut Ave. NW
Washington, DC 20036
Phone: 202-775-8190
Fax: 202-293-2275

Attorneys

FISHMAN, WILLIAM L.

Sullivan & Worcester
1025 Connecticut Ave. NW
Suite 806
Washington, DC 20036
Phone: 202-775-8190
Fax: 202-293-2275

FITCH, A. WRAY III

Gammon & Grange
1925 K St. NW
Suite 300
Washington, DC 20006
Phone: 202-862-2013

FITZ, WILLIAM H.

Covington & Burling
1201 Pennsylvania Ave. NW
Box 7566
Washington, DC 20044
Phone: 202-662-5120

FITZGIBBON, TIMOTHY J.

Ohwne, Connelly, Chase, O'Donnell & Weyher
1701 Pennsylvania Ave. NW
Suite 1000
Washington, DC 20006
Phone: 202-835-0500

FLEISCHMAN, AARON I.

Fleischman & Walsh, P.C.
1400 16th St. NW
Suite 600
Washington, DC 20036
Phone: 202-939-7900

FLEISCHMAN & WALSH, P.C.

1400 16th St. NW
Suite 600
Washington, DC 20036
Phone: 202-939-7900
Fax: 202-745-0916
R. Bruce Beckner, Stephen A. Bouchard, Matthew D. Emmer, Stuart F. Feldstein, Aaron I. Fleischman, Jeffrey L. Hardin, Arthur H. Harding, David D. Burns, Robert J. Keller, Steven A. Lancellotta, Russell C. Merbeth, Richard Rubin, Howard S. Shapiro, Jay B. Bryan, Jonathan R. Spencer, Charles S. Walsh, Christopher G. Wood.

FLEISHMAN, BARRY J.

Anderson Kill Olick & Oshinsky
2000 Pennsylvania Ave. NW
Suite 7500
Washington, DC 20006
Phone: 202-728-3100

FLEMING, DAVID P.

V.P. & Gen. Counsel-Cablevision & Bcstg.
Multimedia Cablevision Inc./Multimedia
Broadcasting Co.
701 E. Douglas
Box 3027
Wichita, KS 67201
Phone: 316-262-4270
Fax: 316-262-2309

FLETCHER, FRANCIS E. JR.

Gardner, Carton & Douglas
1301 K St. NW
Suite 900 E. Tower
Washington, DC 20005
Phone: 202-347-9200

FLETCHER, HEALD & HILDRETH

1225 Connecticut Ave. NW
Suite 400
Washington, DC 20036-2679
Phone: 202-828-5700
Fax: 202-828-5786
Mania K. Baghdadi, Vincent J. Curtis Jr., Thomas J. Dougherty Jr., James G. Ennis, Anne G. Crump, Richard Hildreth, James L. Hoffman, Edward W. Hummers Jr., Frank R. Jazzo, Barry Lamberman, Robert E. Lee, Patricia A. Mahoney, George Petrusas, Robert D. Primosch, Leonard R. Raish, James P. Riley, David N. Roberts, Marvin Rosenberg, Stephen Ross, Estella Salvatierra, Timothy R. Schnacke, Lonna M. Thompson.

FLICK, SCOTT R.

Fisher, Wayland, Cooper & Leader
1255 23rd St. NW
Suite 800
Washington, DC 20037-1125
Phone: 202-775-3536

FLOOD, RICHARD G.

Zukowski, Rogers, Flood & McArdle
100 S. Wacker Dr.
Suite 1502
Chicago, IL 60606
Phone: 815-459-2050

FOEHRKOLB, JILL M.

Skadden, Arps, Slate, Meagher & Flom
333 W. Wacker Dr.
Chicago, IL 60606
Phone: 312-407-0552

FOGARTY, JOSEPH R.

Potomac Towers
2001 N. Adams St.
Apt. 37
Arlington, VA 22201
Phone: 703-522-8575

FOLEY, ROBERT M.

Foley & Saenz
1629 K St. NW
Suite 500
Washington, DC 20006-1601
Phone: 202-429-0925
Fax: 202-452-1942

FOLTZ, RICHARD W. JR

Pepper, Hamilton & Scheetz
3000 Two Logan Square
18th & Arch Sts.
Philadelphia, PA 19103-2705
Phone: 215-981-4000

FONS, JOHN P.

Ausley, McMullen, McGehee, Carothers & Proctor
Box 391
227 S. Calhoun St.
Suite 1000
Tallahassee, FL 32302
Phone: 904-224-9115

FOOSANER, ROBERT S.

Jones, Day, Reavis & Pogue
1450 G St. NW
Suite 600
Washington, DC 20005-2088
Phone: 202-879-7638

FORBES, PETER C.

Morrison & Foerster
2000 Pennsylvania Ave. NW
Suite 5500
Washington, DC 20006-1812
Phone: 202-887-1681

FORD, ANN K.

Fisher, Wayland, Cooper & Leader
1255 23rd St. NW
Suite 800
Washington, DC 20037-1125
Phone: 202-775-3538

FORD, MILTON Q.

Milton Q. Ford & Assoc.
4006 Baronne Way
Memphis, TN 38117
Phone: 901-767-7980

FORMATO, RICHARD A.

116 Stiles Rd.
Boylston, MA 01505
Phone: 617-869-6077

FORREST, HERBERT E.

8706 Bellwood Rd.
Bethesda, MD 20817
Phone: 202-633-3358

FOWLER, MARK S.

Latham & Watkins
1001 Pennsylvania Ave. NW
Suite 1300
Washington, DC 20004-2505
Phone: 202-637-2200

FOX, BRENDA LEE

Gen. Counsel & V.P., Special Policy Projects
National Cable Television Assn.
1724 Massachusetts Ave. NW
Washington, DC 20036
Phone: 202-775-3664
Fax: 202-775-3603

FOX, EDWARD F.

Doherty Rumble & Butler
2800 Minnesota World Trade Center
30 E. 7th St.
St. Paul, MN 55101-4999
Phone: 612-291-9333

FOX, RUSSELL H.

President
American SMR Network Assn. Inc.
1835 K St. NW
Suite 203
Washington, DC 20006
Phone: 202-331-7773
Fax: 202-331-9062
Box 65768
Washington, DC 20035

FOX, BENNETT & TURNER

750 17th St. NW
Suite 1100
Washington, DC 20006
Phone: 202-778-2300
Fax: 202-778-2330
Nicholas W. Allard, Deborah M. Chaskes.

FOX, ROTHSCHILD, O'BRIEN & FRANKEL

2000 Market St.
10th Floor
Philadelphia, PA 19103-3293
Phone: 215-299-2000

Fax: 215-299-2150
Salvatore M. DeBunda, Ramon R. Obod, Ronald J. Shaffer, Howard E. Goldberg, D. Jeffrey Benoliel, William A. Whiteside Jr., Jerome E. Bogutz, Stanley S. Cohen, Stephen P. Weiss, Mark D. Nachmias, Andrea Dobin.

FOX WEINBERG & TURNER

750 17th St. NW
Washington, DC 20006
Phone: 202-778-2300

FRANK, CARL R.

Wiley, Rein & Fielding
1778 K St. NW
Washington, DC 20006
Phone: 202-429-7269

FRANK, KAREN S.

Pillsbury, Madison & Sutro
1667 K St. NW
Suite 1100
Washington, DC 20006
Phone: 415-983-1202

FRANK, THEODORE D.

Arent, Fox, Kintner, Plotkin & Kahn
Washington Square
1050 Connecticut Ave. NW
Suite 600
Washington, DC 20036-5339
Phone: 202-857-6016

FRANKLIN, WILLIAM J.

Pepper & Corazzini
1776 K St. NW
Suite 200
Washington, DC 20006
Phone: 202-296-0600

FREEDMAN, RANDY K.

Asst. Gen. Counsel & Legal Advisor
Turner Broadcasting System Inc./CNN
International
CNN House
19-22 Rathbone Place
London W1P 1DF
United Kingdom
Phone: 4471-637-6703
Fax: 4471-637-6768
Telex: 269169 TBSI G

FREEDMAN, WILLIAM D.

Gurman, Kurtis, Blask & Freedman, Chartered
1400 16th St. NW
Suite 500
Washington, DC 20036
Phone: 202-328-8200

FREEMAN, JAMES J.

Reed, Smith, Shaw & McClay
1200 18th St. NW
Washington, DC 20036
Phone: 202-457-8624

FREER & ALAGIA

1000 Thomas Jefferson St. NW
Washington, DC 20007
Phone: 202-965-6565
Fax: 202-965-4839
Clayborne Chavers

FRERET, JULIAN P.

Booth, Freret & Imlay
1920 N St. NW
Suite 150
Washington, DC 20036
Phone: 202-296-9100

FREUND, ANDREW T.

Zukowski, Rogers, Flood & McArdle
100 S. Wacker Dr.
Suite 1502
Chicago, IL 60606
Phone: 312-407-7700

FREY, JULIA L.

Lowdres, Drosdick, Doster, Kantor & Reed
215 N. Eola Dr.
Box 2809
Orlando, FL 32802-2809
Phone: 407-843-4600
Fax: 407-423-4495

FRIEDMAN, ANN K.

Mintz, Levin, Cohn, Ferris, Glovsky & Popeo,
P.C.
1825 Eye St. NW
12th Floor
Washington, DC 20006
Phone: 202-293-0500

FRIEDMAN, BARRY A.

Semmes, Bowen & Semmes
1025 Connecticut Ave. NW
Suite 500
Washington, DC 20036
Phone: 202-822-8250

FRIEDMAN, NEAL J.

Pepper & Corazzini
1776 K St. NW
Suite 200
Washington, DC 20006
Phone: 202-296-0600

FRIEDMAN, PAULA G.

Sidley & Austin
1722 Eye St. NW
Washington, DC 20006
Phone: 202-736-8149

FRIEDMAN, FARREN & ARMENAKIS

655 3rd Ave.
Suite 1100
New York, NY 10017
Phone: 212-867-9760
Fax: 212-490-2932
Alan B. Kaufman, Dennis Metnick.

FRIENDS, NATHANIEL

V.P.
AT&T
1120 20th St. NW
Suite 1000
Washington, DC 20036
Phone: 202-457-3895
Fax: 202-293-1049; 202-296-3479

FRISBY, RUSSELL H.

Venable, Baetjer, Howard & Civiletti
1201 New York Ave. NW
Suite 1000
Washington, DC 20005
Phone: 301-244-7883

FRISCHKORN, ALLEN R. JR.

Pres.
Telecommunications Industry Assn.
2001 Pennsylvania Ave. NW
Suite 800
Washington, DC 20006-1813
Phone: 202-457-4912
Fax: 202-457-4939

FRITZ, JERALD N.

Allbritton Communications Co.
800 17th St. NW
Suite 301
Washington, DC 20006
Phone: 202-789-2130
Fax: 202-822-6749

FROSCH, CRAIG E.

Walker, Bordelon, Hamlin, Theriot & Hardy
701 S. Peters St.
New Orleans, LA 70130
Phone: 504-524-5328

FUJIMOTO, SHIRLEY S.

Keller & Heckman
1150 17th St. NW
Suite 1000
Washington, DC 20036
Phone: 202-956-5642

FURR, TIMOTHY R.

Cole, Raywid & Braverman
1919 Pennsylvania Ave. NW
Washington, DC 20006
Phone: 202-659-9750

FURTH, DAVID L.

Shartsis, Friese & Ginsburg
18th Floor
1 Maritime Plaza
San Francisco, CA 94111
Phone: 415-421-6500

GAGUINE, BENITO

Reddy, Begley & Martin
2033 M St. NW
Suite 500
Washington, DC 20036
Phone: 202-659-5700
Fax: 202-659-5711

GALLEBERG, PAUL A.

Latham & Watkins
1001 Pennsylvania Ave. NW
Suite 1300
Washington, DC 20004-2505
Phone: 202-637-2200

GALLOGGLY, VINCENT

GTE Service Corp.
1 Stamford Forum
Stamford, CT 06904
Phone: 203-965-3080

GAMMON, JAMES A.

Gammon & Grange
1925 K St. NW
Suite 300
Washington, DC 20006
Phone: 202-862-2010

GAMMON & GRANGE

1925 K St. NW
Suite 300
Washington, DC 20006
Phone: 202-862-2000
Fax: 202-862-2023
James A. Gammon, George R. Grange II, A.
Wray Fitch III, Nancy Oliver LeSourd, H.
Robert Showers, Richard M. Campanelli,
Michael J. Woodruff, Peter F. Rathbun.

GANNETT, CRAIG

Davis Wright Tremaine
2600 Century Square
1501 4th Ave.
Seattle, WA 98101-1688
Phone: 206-628-7657

GANTT, JOHN B.

1025 Thomas Jefferson St. NW
Suite 500E
Washington, DC 20007
Phone: 202-944-3212

GARCIA, LORETTA J.

LeBoeuf, Lamb, Leiby & MacRae
1333 New Hampshire Ave. NW
Suite 1100
Washington, DC 20036
Phone: 202-457-7500
Fax: 202-775-4163

GARDNER, ALAN J.

V.P., Regulatory & Legal Affairs
California Cable Television Assn.
4341 Piedmont Ave.
Box 11080
Oakland, CA 94611
Phone: 415-428-2225
Fax: 415-428-0151

GARDNER, BARBARA K.

Leventhal, Senter & Lerman
2000 K St. NW
Suite 600
Washington, DC 20006-1809
Phone: 202-416-6755

GARDNER, MICHAEL R.

The Law Offices of Michael R. Gardner, P.C.
1150 Connecticut Ave. NW
Suite 710
Washington, DC 20036
Phone: 202-785-2828
Fax: 202-785-1504
Michael R. Gardner, David B. Jeppsen,
Charles R. Milkes.

GARDNER, CARTON & DOUGLAS

1301 K St. NW
Suite 900 E. Tower
Washington, DC 20005
Phone: 202-347-9200
Fax: 202-628-3408
James S. Blaszkak, M. Christina Carter-Pena,
Pamela C. Cooper, Kevin Di Lallo, James K.
Edmundson Jr., Francis E. Fletcher Jr., John
E. Fiorini III, Cathy G. Withers, Charles C.
Hunter, Ronald James Jarvis, Scott Johnson,
Laura C. Mow, Grier C. Raclin, Edward P. Tap-
tich, Mark Van Bergh, Patrick J. Whittle, Peter
D. Shields.

GARRETT, DOUGLAS G.

Gen. Counsel-Cable
United Artists Entertainment Co.
5619 DTC Parkway
Englewood, CO 80111
Phone: 303-843-8911
Fax: 303-843-8954

GARRETT, ROBERT ALAN

Arnold & Porter
1200 New Hampshire Ave. NW
Washington, DC 20036
Phone: 202-872-6700

GARROTE, NORA E.

Piper & Marbury
1200 19th St. NW
Suite 700
Washington, DC 20036
Phone: 202-861-3914

GARZIGLIA, JOHN F.

Pepper & Corazzini
1776 K St. NW
Suite 200
Washington, DC 20006
Phone: 202-296-0600

GASTFREUND, IRVING

Kaye, Scholer, Fierman, Hays & Handler
901 15th St. NW
Suite 1100
Washington, DC 20005
Phone: 202-682-3500

GAVILLET, RONALD W.

Skadden, Arps, Slate, Meagher & Flom
333 W. Wacker Dr.
Chicago, IL 60606
Phone: 312-407-0552

GAVIN, STEPHEN DIAZ

Besozzi & Gavin
1901 L St. NW
Suite 200
Washington, DC 20036
Phone: 202-293-7405

GAYNES, MARTIN J.

Wilkes, Artis, Hedrick & Lane, Chartered
1666 K St. NW
Suite 1100
Washington, DC 20006
Phone: 202-457-7886

GEHRING, CRAIG J.

Preston, Thorgrimson, Shidler, Gates & Ellis
1735 New York Ave. NW
Suite 500
Washington, DC 20006
Phone: 202-628-1700

GENIESEE, ROBERT J.

Debevoise & Plimpton
555 13th St. NW
Suite 1100-E
Washington, DC 20004
Phone: 202-383-8000

GERCHICK, MARK L.

Paul, Hastings, Janofsky & Walker
1050 Connecticut Ave. NW
12th Floor
Washington, DC 20036
Phone: 202-223-9000

GERKEN, HENRY J.

Sr. V.P., Secy. & Gen. Counsel
American TV & Communications Corp.
300 First Stamford Place
Stamford, CT 06902-6732
Phone: 203-328-0600
Fax: 203-328-0690

GERSON, ALAN H.

V.P., Program Standards & Bcst. Policy
NBC
3000 W. Alameda Ave.
Room 1600
Burbank, CA 91523
Phone: 818-840-3752
Fax: 818-840-4731

Attorneys

GERSON, SIMON

Cowan, Liebowitz & Latman, P.C.
605 3rd Ave.
New York, NY 10158
Phone: 212-503-6206

GERTLER, ERIC J.

Skadden, Arps, Slate, Meagher & Flom
1440 New York Ave. NW
Washington, DC 20005-2107
Phone: 202-371-7000

GHERARDI, THOMAS G.

Goldberg & Spector
1229 19th St. NW
Washington, DC 20036
Phone: 202-429-4900
Fax: 202-429-4912

GIBBON, THOMAS R.

Bell, Boyd & Lloyd
1615 L St. NW
Suite 1200
Washington, DC 20036
Phone: 202-466-6300

GIBSON, DUNN & CRUTCHER

1050 Connecticut Ave. NW
Suite 900
Washington, DC 20036
Phone: 202-955-8500
Fax: 202-467-0539
Robert A. McConnell.

GILBERT, A. KIRVEN III

BellSouth Corp.
1155 Peachtree St. NE
Suite 1800
Atlanta, GA 30367
Phone: 404-249-2649

GILL, CHRISTINE M.

Keller & Heckman
1150 17th St. NW
Suite 1000
Washington, DC 20036
Phone: 202-956-5650

GILLER, MARJORIE J.

Lukas, McGowan, Nace & Gutierrez
1819 H St. NW
7th Floor
Washington, DC 20006
Phone: 202-857-3500

GILLESPIE, GARDNER F. III

Hogan & Hartson
555 13th St. NW
Washington, DC 20004
Phone: 202-637-8796

GINSBURG, SCOTT K.

Pres. & Chief Exec. Officer
Evergreen Media Corp.
433 E. Las Colinas Blvd.
Suite 1130
Irving, TX 75039
Phone: 214-869-9020
Fax: 214-869-3671

GINSBURG, FELDMAN & BRESS, CHARTERED

1250 Connecticut Ave. NW
7th Floor
Washington, DC 20036
Phone: 202-637-9000
Fax: 202-637-9195

Dan J. Alpert, Ann Bavender, Melanie Haraturian, E. William Henry, Rodney L. Joyce, Edwin N. Laverne, Henry M. Rivera, Harvey J. Shulman.

GINTY, JAMES B.

AT&T
1600 Market St.
16th Floor
Philadelphia, PA 19103
Phone: 215-963-1700
Fax: 215-963-1855

GIST, PAMELA L.

Lukas, McGowan, Nace & Gutierrez
1819 H St. NW
7th Floor
Washington, DC 20006
Phone: 202-857-3500

GIUNTA, TARA KALAGHER

Reld & Priest
Market Square
701 Pennsylvania Ave. NW
Washington, DC 20004
Phone: 202-508-4025

GLICKSMAN, JOHN B.

Leventhal, Senter & Lerman
2000 K St. NW
Suite 600
Washington, DC 20006-1809
Phone: 202-416-6746

GLIST, PAUL

Cole, Raywid & Braverman
1919 Pennsylvania Ave. NW
Washington, DC 20006
Phone: 202-659-9750

GODLES, JOSEPH A.

Goldberg & Spector
1229 19th St. NW
Washington, DC 20036
Phone: 202-429-4900

GOLDBERG, BOB J.

Lukas, McGowan, Nace & Gutierrez
1819 H St. NW
7th Floor
Washington, DC 20006
Phone: 202-857-3500

GOLDBERG, EVERETT F.

University of Maryland School of Law
500 W. Baltimore St.
Baltimore, MD 21201
Phone: 301-328-7151

GOLDBERG, HENRY

Goldberg & Spector
1229 19th St. NW
Washington, DC 20036
Phone: 202-429-4900

GOLDBERG, HOWARD E.

Fox, Rothschild, O'Brien & Frankel
2000 Market St.
10th Floor
Philadelphia, PA 19103-3293
Phone: 215-299-2802

GOLDBERG, NEAL M.

Hopkins & Sutter
888 16th St. NW
Washington, DC 20006
Phone: 202-835-8064

GOLDBERG, RALPH E.

King World Productions Inc.
402 E. 76th St.
New York, NY 10021
Phone: 212-737-3399

GOLDBERG, RICHARD L.

Graham & James
1 Maritime Plaza
3rd Floor
San Francisco, CA 94111
Phone: 415-954-0207

GOLDBERG & SPECTOR

1229 19th St. NW
Washington, DC 20036
Phone: 202-429-4900
Fax: 202-429-4912
Henry Goldberg, Phillip L. Spector, Jeffrey H. Olson, Joseph A. Godles, Thomas G. Gherardi, Jonathan L. Wiener, Henrietta Wright.

GOLDEN, RICHARD A.

Golden & Golden, P.C.
10521 Judicial Dr.
Fairfax, VA 22030
Phone: 703-691-8530

GOLDEY, MICHAEL J.

New York Telephone Co.
1095 Ave. of the Americas
Room 3837
New York, NY 10036
Phone: 212-395-6183
Fax: 212-921-1126

GOLDING, HELEN E.

Massachusetts Dept. of Public Utilities
100 Cambridge St.
12th Floor
Boston, MA 02202
Phone: 617-727-6807

GOLDMAN, DIANE Z.

Wiley, Reln & Fielding
1776 K St. NW
Washington, DC 20006
Phone: 202-429-7297

GOLDMAN, STEVEN

Regulatory Counsel
McCaw Cellular Communications Inc.
1250 Connecticut Ave. NW
Suite 401
Washington, DC 20036
Phone: 202-223-9222
Fax: 202-223-9095

GOLDSTEIN, IRVING

Comsat Corp.
950 L'Enfant Plaza SW
Washington, DC 20024
Phone: 202-863-6433
Fax: 202-863-6739

GOMES, GARY C.

Satellite Transmission Systems Inc.
125 Kennedy Dr.
Hauppauge, NY 11788
Phone: 516-231-1919
Fax: 516-231-1896
Telex: 510-227-9895

GOODALE, JAMES C.

Debevoise & Plimpton
875 3rd Ave.
25th Floor
New York, NY 10022
Phone: 212-909-6253

GOODKIND, ARTHUR B.

Koteen & Naftalin
1150 Connecticut Ave. NW
Suite 1000
Washington, DC 20036
Phone: 202-467-5700

GOODMAN, JACK N.

National Association of Broadcasters
1771 N St. NW
Washington, DC 20036
Phone: 202-429-5459
Fax: 202-775-3526

GOODMAN, JOHN M.

Bell Atlantic NSI
1710 H St. NW
8th Floor
Washington, DC 20006
Phone: 202-392-1497

GOODMAN, STEPHEN L.

Verner, Lipfert, Bernhard, McPherson & Hand, Chartered
McPherson Bldg.
901 15th St. NW
Suite 700
Washington, DC 20005-2301
Phone: 202-371-6211

GORINSON, STANLEY M.

Pillsbury, Madison & Sutro
1667 K St. NW
Suite 1100
Washington, DC 20006
Phone: 202-463-2372

GOTHELF, JOYCE

MC Telecommunications Corp.
205 N. Michigan Ave.
Suite 3200
Chicago, IL 60601
Phone: 312-819-6535
Fax: 312-819-6745

GRAF, JAMES EMERSON II

V.P., Governmental Relations
Contel Corp.
555 13th St. NW
Suite 480 W
Washington, DC 20004-1109
Phone: 202-383-8712
Fax: 202-383-8710

GRAMBOW, MARTIN E.

Southwestern Bell Corp.
1667 K St. NW
Suite 1000
Washington, DC 20006
Phone: 202-293-8568

GRANGE, GEORGE R. II

Gammon & Grange
1925 K St. NW
Suite 300
Washington, DC 20006
Phone: 202-862-2011

GRANGER, BETSY STOVER

Pacific Bell
140 New Montgomery St.
Room 1529
San Francisco, CA 94105
Phone: 415-546-7680

GRANT, PATRICK J.

Arnold & Porter
1200 New Hampshire Ave. NW
Washington, DC 20036
Phone: 202-872-6700

GRAY, JOHN W. JR.

Corporate V.P.
AT&T
1120 20th St. NW
Suite 1000
Washington, DC 20036
Phone: 202-457-3843
Fax: 202-457-2548

GRAY, TODD D.

Dow, Lohnes & Albertson
1255 23rd St. NW
Suite 500
Washington, DC 20037
Phone: 202-857-2571

GREEN, ALFRED A.

AT&T Communications
295 N. Maple Ave.
Room 3233C2
Basking Ridge, NJ 07920

GREEN, RUDOLPH H.

Prime Cable
One American Center
600 Congress Ave.
Suite 3000
Austin, TX 78701
Phone: 512-476-7888

GREEN, WILLIAM S.

Reed, Smith, Shaw & McClay
1200 18th St. NW
Washington, DC 20036
Phone: 202-457-8629

GREENE, MICHAEL R.

Asst. Gen. Counsel
AT&T Technologies Inc.
131 Morristown Rd.
Basking Ridge, NJ 07920
Phone: 908-204-8530

GREENSTEIN, MARCI E.

Lukas, McGowan, Nace & Gutierrez
1819 H St. NW
7th Floor
Washington, DC 20006
Phone: 202-857-3500

GREENWALD, ELIOT J.

Fisher, Wayland, Cooper & Leader
1255 23rd St. NW
Suite 800
Washington, DC 20037-1125
Phone: 202-775-3540

GREGG, DONNA C.

Wiley, Rein & Fielding
1776 K St. NW
Washington, DC 20006
Phone: 202-429-7000

GREITER, IVO

Greiter Pegger & Kofler
Maria-Theresien-Strasse 24
A-60222
Innsbruck 22, Austria
Tele: 5-3388G
Fax: 43-512-584925

GRIFFIN, BENJAMIN J.

Reed, Smith, Shaw & McClay
1200 18th St. NW
Washington, DC 20036
Phone: 202-457-8630

GRIFFIN, JOAN M.

Contel Corp.
555 13th St. NW
Washington, DC 20004
Phone: 202-387-8700

GRIMALDI, THOMAS A.

United Telephone System, Midwest Group
5454 W. 110th St.
Overland Park, KS 66211
Phone: 913-345-7915
Fax: 913-345-4953

GRINCEWICH, KATHERINE G.

Asst. Gen. Counsel
U.S. Catholic Conference Office of General
Counsel
3211 4th St. NE
Washington, DC 20017
Phone: 202-541-3300
Fax: 202-452-3322

GROSS, DAVID A.

Sutherland, Asbill & Brennan
1275 Pennsylvania Ave. NW
Washington, DC 20004
Phone: 202-383-0140

GROVER, PARRY

Davis Wright Tremaine
2600 Century Square
1501 4th Ave.
Seattle, WA 98101-1688
Phone: 907-257-5341

GUILLOT, GREGORY H.

Midlen & Guillot, Chartered
3238 Prospect St. NW
Washington, DC 20007-3214
Phone: 202-333-1500

GURMAN, LOUIS

Gurman, Kurtis, Blask & Freedman, Chartered
1400 16th St. NW
Suite 500
Washington, DC 20036
Phone: 202-328-8200

GURMAN, KURTIS, BLASK & FREEDMAN, CHARTERED

1400 16th St. NW
Suite 500
Washington, DC 20036
Phone: 202-328-8200
Fax: 202-462-1784
William D. Freedman, Lon C. Levin, Michael
K. Kurtis, Louis Gurman, Jerome K. Blask,
Richard M. Tettelbaum, Daniel E. Smith,
Glenn Richards, Andrea S. Miano.

GURSS, ROBERT M.

Wilkes, Artis, Hedrick & Lane, Chartered
1666 K St. NW
Suite 1100
Washington, DC 20006
Phone: 202-457-7329

GUSTAFSON, ELIZABETH J.

Dow, Lohnes & Albertson
1255 23rd St. NW
Suite 500
Washington, DC 20037
Phone: 202-857-2871

GUTIERREZ, THOMAS

Lukas, McGowan, Nace & Gutierrez
1819 H St. NW
7th Floor
Washington, DC 20006
Phone: 202-857-3500

GUTMANN, PETER

Pepper & Corazzini
1776 K St. NW
Suite 200
Washington, DC 20006
Phone: 202-296-0600

HADL, ROBERT D.

MCA Inc.
100 Universal City Plaza
Universal City, CA 91608
Phone: 818-777-1955

HADLEY, PATRICK D.

FCC
1919 M St. NW
Room 544
Washington, DC 20554
Phone: 202-632-9342

HAINES, JERRY V.

Wiley, Rein & Fielding
1776 K St. NW
Washington, DC 20006
Phone: 202-429-7280

HALEY, BADER & POTTS

2000 M St. NW
Suite 600
Washington, DC 20036
Phone: 202-331-0606
Fax: 202-296-8679
Michael H. Bader, William J. Byrnes, Kenneth
A. Cox, John Crigler, James E. Dunstan, John
Wells King, Theodore D. Kramer, Benjamin J.
Lambiotte, Mary A. McReynolds, David G.
O'Neil, John M. Pelkey, William J. Potts Jr.,
Richard M. Riehl, Susan H. Rosenau, Dawn
M. Sciarino, Lee W. Shubert, Henry A.
Solomon, Richard H. Strodel, Mary Price
Taylor, James M. Towarnicky, Kathleen Vic-
tory, Melodie A. Virtue.

HALL, DAVID K.

Bell Atlantic NSI
1710 H St. NW
8th Floor
Washington, DC 20006
Phone: 202-392-6280

HALL, KATHERINE I.

Baskin, Flaherty, Elliot, Mannino, Gordon &
Scully
1275 K St. NW
Suite 1000
Washington, DC 20005
Phone: 202-842-1600

HALLER, LINDA L.

Morgan, Lewis & Bockius
801 S. Grand Ave.
19th Floor
Los Angeles, CA 90017
Phone: 213-612-1152

HALPERIN, ROBERT M.

Crowell & Moring
1001 Pennsylvania Ave. NW
Washington, DC 20004-2505
Phone: 202-624-2543

HALPRIN, ALBERT

Verner, Lipfert, Bernhard, McPherson &
Hand, Chartered
McPherson Bldg.
901 15th St. NW
Suite 700
Washington, DC 20005-2301
Phone: 202-371-6009

HAMMER, MICHAEL H.

Dir., Communications Policy Development
Time Warner Inc.
1050 Connecticut Ave.
Suite 850
Washington, DC 20036-5334
Phone: 202-861-4000
Fax: 202-785-3757

HAMMOND, ALLEN S. IV

New York Law School
57 Worth St.
New York, NY 10013
Phone: 212-431-2160
Fax: 212-966-2053

HAMMOND, ROBERT A.

Wilmer, Cutler & Pickering
2445 M St. NW
Washington, DC 20037-1420
Phone: 202-663-6000

HANE, JOHN K. III

Fisher, Wayland, Cooper & Leader
1255 23rd St. NW
Suite 800
Washington, DC 20037-1125
Phone: 202-775-3533

HANNON, JAMES T.

US West
1801 California St.
MBC 4710
Denver, CO 80202
Phone: 303-896-4053

HANNON, JOHN S. JR.

Comsat World Systems Div.
950 L'Enfant Plaza SW
6th Floor
Washington, DC 20024
Phone: 202-863-6187

HANSELL, WALTER W.

Cooper, White & Cooper
201 California St.
17th Floor
San Francisco, CA 94111
Phone: 415-433-1900

HARATUNIAN, MELANIE

Ginsburg, Feldman & Bress, Chartered
1250 Connecticut Ave. NW
7th Floor
Washington, DC 20036
Phone: 202-637-9048

Attorneys

HARBURG, DALE R.

Baker & Hostetler
1050 Connecticut Ave. NW
Suite 1100
Washington, DC 20036
Phone: 202-861-1714

HARDIN, JEFFRY L.

Fleischman & Walsh, P.C.
1400 16th St. NW
Suite 600
Washington, DC 20036
Phone: 202-939-7914

HARDING, ARTHUR H.

Fleischman & Walsh, P.C.
1400 16th St. NW
Suite 600
Washington, DC 20036
Phone: 202-939-7900

HARDMAN, KENNETH E.

2033 M St. NW
Suite 400
Washington, DC 20036
Phone: 202-223-3772

HARDY, ASHTON R.

Walker, Bordelon, Hamlin, Theriot & Hardy
701 S. Peters St.
New Orleans, LA 70130
Phone: 504-524-5328

HARGROVE, WADE H.

Tharrington, Smith & Hargrove
209 Fayetteville St. Mall
Box 1151
Raleigh, NC 27602
Phone: 919-821-4711

HARMON, THOMAS D.

Mgr., Telecommunications Public Policy
Honeywell Inc.
Honeywell Plaza
MN 26-3190
Minneapolis, MN 55408
Phone: 612-870-6296
Fax: 612-870-5489

HAROLD, DOUGLAS W. JR.

McCabe & Allen
9105 Owens Dr.
Box 2126
Manassas Park, VA 22111
Phone: 703-361-2278

HARRINGTON, CLIFFORD M.

Fisher, Wayland, Cooper & Leader
1255 23rd St. NW
Suite 800
Washington, DC 20037-1125
Phone: 202-775-3541

HARRINGTON, J. G.

Dow, Lohnes & Albertson
1255 23rd St. NW
Suite 500
Washington, DC 20037
Phone: 202-857-2818

HARRIS, CAROL C.

Keller & Heckman
1150 17th St. NW
Suite 1000
Washington, DC 20036
Phone: 202-956-5636

HARRIS, JEFFREY

Rubin, Winston, Diercks & Harris
1730 M St. NW
Suite 412
Washington, DC 20036
Phone: 202-861-0870

HARRIS, STEVEN M.

Pacific Bell
140 New Montgomery St.
Room 1718
San Francisco, CA 94105
Phone: 415-542-5527

HARRIS BEACH WILCOX RUBIN & LEVEY

1611 N. Kent St.
Suite 1000
Arlington, VA 22209
Phone: 703-528-1600
Fax: 703-524-8977

HARRISON, BYRON E.

Taylor & Zimsky
1901 L St. NW
Suite 200
Washington, DC 20036
Phone: 202-331-5880

HARRISON, ORRIN

Locke Purnell Rain Harrell, P.C.
2200 Ross Ave.
Suite 2200
Dallas, TX 75201-6776
Phone: 214-740-8462

HARRISON, REGINA

FCC
2025 M St. NW
Room 8002
Washington, DC 20554
Phone: 202-632-7792

HARROLD, DANIEL

Collier, Shannon & Scott
3050 K St. NW
Suite 400
Washington, DC 20007
Phone: 202-342-8400

HARTENBERGER, WERNER K.

Dow, Lohnes & Albertson
1255 23rd St. NW
Suite 500
Washington, DC 20037
Phone: 202-857-2630

HARTGROVE, RICHARD C.

Southwestern Bell Telephone Co.
1010 Pine
Room 2114
St. Louis, MO 63101
Phone: 314-235-2506

HARTSOCK, PHYLLIS

NTIA
U.S. Dept. of Commerce
14th & Constitution Ave. NW
Room 417
Washington, DC 20230
Phone: 202-377-1816

HARVEY, EDMUND E.

Chadbourne & Parke
1101 Vermont Ave. NW
Washington, DC 20005
Phone: 202-289-3000

HARWOOD, JOHN H.

Wilmer, Cutler & Pickering
2445 M St. NW
Washington, DC 20037-1420
Phone: 202-663-6000

HASTINGS, KARIS A.

Hogan & Hartson
555 13th St. NW
Washington, DC 20004
Phone: 202-637-5767

HATCHETT, R. BRYAN

CBS Inc.
Law Dept.
51 W. 52nd St.
New York, NY 10019
Phone: 212-975-4037

HAUTMAN, KEN

Shaw, Pittman, Potts & Trowbridge
2300 N St. NW
Washington, DC 20037
Phone: 202-663-8230

HAWKINS, FRANCIS R. JR.

Covington & Burling
1201 Pennsylvania Ave. NW
Box 7566
Washington, DC 20044
Phone: 202-662-5482

HAWKINS, HOWARD R.

Chmn. & Chief Exec. Officer
American TransCommunications Inc.
80 Field Point Rd.
Greenwich, CT 06830
Phone: 203-661-7390
Fax: 203-629-9589

HAYES, EDWARD JR.

Baker & Hostetler
1050 Connecticut Ave. NW
Suite 1100
Washington, DC 20036
Phone: 202-861-1690

HAYES, MARK S.

V.P., Gen. Counsel & Secy.
Storer Communications Inc.
12000 Biscayne Blvd.
Miami, FL 33181
Phone: 305-899-1000

HAYES, RICHARD J. JR.

13809 Black Meadow Rd.
Spotsylvania, VA 22553
Phone: 703-972-2690
Fax: 703-972-1309

HAYES, STEPHEN D.

Bryan, Cave, McPheeters & McRoberts
700 13th St. NW
Suite 700
Washington, DC 20005-3960
Phone: 202-508-6147

HEALY, JOHN F.

FCC
1919 M St. NW
Room 534
Washington, DC 20554
Phone: 202-632-7834

HEALY, ROBERT W.

Smithwick & Belendluk, P.C.
2033 M St. NW
Suite 207
Washington, DC 20036
Phone: 202-785-2800

HEARNE, JOHN Q.

Fisher, Wayland, Cooper & Leader
1255 23rd St. NW
Suite 800
Washington, DC 20037-1125
Phone: 202-659-3494

HEDEMANN, CHRISTIAN G.

Fluor Corp.
3333 Michelson Dr.
Irvine, CA 92730
Phone: 714-975-6946

HEIN, WERNER J.

Wilkinson, Barker, Knauer & Quinn
1735 New York Ave. NW
Washington, DC 20006
Phone: 202-783-4141

HEININGER, ERWIN C.

Rte. 5
Box 413D
Greeneville, TN 37743
Phone: 615-348-9080

HELEIN, CHARLES H.

Arter & Hadden
1801 K St. NW
Suite 400K
Washington, DC 20006
Phone: 202-775-7150

HELLER, EHRMAN, WHITE & McAULIFFE

525 University Ave.
11th Floor
Palo Alto, CA 94301
Phone: 415-324-7044

HELLMAN, MADIE GUSTAFSON

Gen. Counsel, Cable
United Artists Entertainment Co.
5619 DTC Parkway
Englewood, CO 80111
Phone: 303-843-8951
Fax: 303-843-8954

HELMICK, RICHARD A.

Cohn & Marks
1333 New Hampshire Ave. NW
Suite 600
Washington, DC 20036
Phone: 202-293-3860

HENDRIKSEN, MARGIE E.

Special Asst. to Atty. General
Minnesota Public Utilities Commission
150 E. Kellogg Blvd.
707 American Center Bldg.
St. Paul, MN 55101
Phone: 612-296-0410
Fax: 612-297-7073

HENDRY, NANCY HOWELL

V.P., Deputy Gen. Counsel & Asst. Corp. Secy.
PBS
1320 Braddock Place
Alexandria, VA 22314
Phone: 703-739-5053
Fax: 703-739-5358

HENNESSEY, JOSEPH F.

1901 L St. NW
Suite 200
Washington, DC 20036
Phone: 202-293-7400
Fax: 202-457-0443

HENRY, E. WILLIAM

Ginsburg, Feldman & Bress, Chartered
1250 Connecticut Ave. NW
7th Floor
Washington, DC 20036
Phone: 202-637-9040

HEPPLER, WESLEY R.

Cole, Raywid & Braverman
1919 Pennsylvania Ave. NW
Washington, DC 20006
Phone: 202-659-9750

HERMAN, MARIO L.

Murphy & Malone
1901 L St. NW
Suite 200
Washington, DC 20036-3506
Phone: 202-223-5062

HERRING, HAROLD F.

Sadler, Sullivan, Herring & Sharp, P.C.
204 Gates Ave. SE
Huntsville, AL 35801
Phone: 205-534-4343
Fax: 205-534-4370

HESTER, THOMAS P.

Ameritech
30 S. Wacker Dr.
38th Floor
Chicago, IL 60606
Phone: 312-750-5199
Fax: 312-207-1601

HICKEY, THOMAS D.

Asst. Gen. Counsel
Fleet Call Inc.
201 Rte. 17 North
Rutherford, NJ 07070
Phone: 201-438-1400
Fax: 201-438-5540

HILDEBRANDT, STEPHEN A.

Westinghouse Bcstg. Co. Inc.
400 N. Capitol St. NW
Suite 550
Washington, DC 20001-1511
Phone: 202-429-0047
Fax: 202-429-9392

HILDRETH, RICHARD

Fletcher, Heald & Hildreth
1225 Connecticut Ave. NW
Suite 400
Washington, DC 20036-2679
Phone: 202-828-5730

HILL, CAROLYN C.

Washington Counsel
United Telecommunications Inc.
1875 Eye St. NW
Suite 1250
Washington, DC 20006
Phone: 202-659-4600

HILL, DAVID L.

O'Connor & Hannan
1919 Pennsylvania Ave. NW
Suite 800
Washington, DC 20006
Phone: 202-887-1421

HILL, DEAN GEORGE

Law Offices of Dean George Hill, P.C.
1330 New Hampshire Ave. NW
Suite 113
Washington, DC 20036
Phone: 202-775-0070
Fax: 202-775-9026
Timothy Edward Welch.

HILLIARO, CARL B. JR.

VIA/NET Companies
836 E. Washington St.
San Diego, CA 92103
Phone: 619-260-0110
Fax: 619-260-0791

HILLIARO, DAVID E.

Wiley, Rein & Fielding
1776 K St. NW
Washington, DC 20006
Phone: 202-429-7058

HINDMAN, RICHARD A.

Wilkinson, Barker, Knauer & Quinn
1735 New York Ave. NW
Washington, DC 20006
Phone: 202-783-4141

HIRD, FREDERICK S. JR.

Ober, Kaler, Grimes & Shriver
710 Ring Bldg.
1200 18th St. NW
Washington, DC 20036
Phone: 202-331-9100
Fax: 202-331-9116

HOBBS STRAUS DEAN & WILDER

1819 H St. NW
Suite 800
Washington, DC 20006
Phone: 202-783-5100
Fax: 202-296-8834

HOBSON, JAMES R.

Washington Counsel
GTE Service Corp.
1850 M St. NW
Suite 1200
Washington, DC 20036
Phone: 202-463-5210
Fax: 202-463-5281; 202-463-5298

HOCHBERG, PHILIP R.

Baraff, Koerner, Olender & Hochberg, P.C.
5335 Wisconsin Ave. NW
Suite 300
Washington, DC 20015
Phone: 202-686-3200

HOEGLE, ROBERT L.

Ohwine, Connelly, Chase, O'Donnell & Weyher
1701 Pennsylvania Ave. NW
Suite 1000
Washington, DC 20006
Phone: 202-835-0500

HOFBAUER, DIANE L.

FCC
1919 M St. NW
Room 615
Washington, DC 20054
Phone: 202-632-7020
Fax: 202-632-0149

HOFFMAN, JAMES L.

Fletcher, Heald & Hildreth
1225 Connecticut Ave. NW
Suite 400
Washington, DC 20036-2679
Phone: 202-828-5706

HOFFMAN, KAREN A.

McFadden, Evans & Sill
1220 19th St. NW
Suite 501
Washington, DC 20036
Phone: 202-293-0700

HOGAN & HARTSON

555 13th St. NW
Washington, DC 20004
Phone: 202-637-5600
Fax: 202-637-5910
Marvin J. Diamond, Gardner F. Gillespie III,
Karis A. Hastings, Steven J. Horvitz, David W.
Karp, Gerald E. Oberst Jr., Marissa G. Repp,
William S. Reyner Jr., Jay E. Ricks, Richard
S. Rodin, Peter A. Rohrbach, Mace J.
Rosenstein, David J. Saylor, Susan Wing, Joel
S. Winnik.

HOGGARTH, ROBERT L.

Thelen, Marrin, Johnson & Bridges
805 15th St. NW
Suite 900
Washington, DC 20005
Phone: 202-962-3000

HOLAOAY, DONALD F.

872 S. Beech St.
Lakewood, CO 80228
Phone: 303-985-8352

HOLBROOKE, LARRINE S.

Miller & Holbrooke
1225 19th St. NW
Suite 400
Washington, DC 20036
Phone: 202-785-0600

HOLDEN, KATHERINE M.

Wiley, Rein & Fielding
1776 K St. NW
Washington, DC 20006
Phone: 202-429-7245

HOLDEN, VIRGINIA HAMILTON

Sr. Attorney
Illinois Bell Telephone Co.
225 W. Randolph Street
Suite 27B
Chicago, IL 60606
Phone: 312-727-1486

HOLLAND & HART

1001 Pennsylvania Ave. NW
Suite 310
Washington, DC 20004
Phone: 202-638-5500
Fax: 202-466-7354

HOLLAND & KNIGHT

888 17th St. NW
Suite 900
Washington, DC 20006
Phone: 202-955-5550
Fax: 202-955-5564
Dennis Lane, Harold K. McCombs Jr., Arthur
Scheiner, Janet R. Studley.

HOLLAR, JOHN C.

Wiley, Rein & Fielding
1776 K St. NW
Washington, DC 20006
Phone: 202-429-7237

HOLLIDAY, MICHAEL J.

AT&T Communications Inc.
295 N. Maple Ave.
Room 3252J1
Basking Ridge, NJ 07920
Phone: 201-221-3584

HOLT, CHRISTOPHER A.

Mullin, Rhyne, Emmons & Topel, P.C.
1000 Connecticut Ave. NW
Suite 500
Washington, DC 20036-5383
Phone: 202-659-4700

HONIG, DAVID EARL

Law Office of David Honig
1800 N.W. 187th St.
Miami, FL 33056
Phone: 305-628-3600
Fax: 305-628-3700

HOOVER, JOHN E.

Jones, Day, Reavis & Pogue
1450 G St. NW
Suite 600
Washington, DC 20005-2088
Phone: 202-679-3783

HOPKINS & SUTTER

888 16th St. NW
Washington, DC 20006
Phone: 202-835-8000
Fax: 202-835-8136
3 First National Plaza
Suite 4300
Chicago, IL 60602
Phone: 312-558-6638
Fax: 312-558-6538
1717 Main St.
Suite 3700
Dallas, TX 75201
Phone: 214-653-2100
Fax: 214-653-2255
John P. Bankson Jr., Sue W. Bladec, Thomas
K. Crowe, Joe Dixon Edge, Neal M. Goldberg,
David A. Irwin, Cordell J. Overgaard, John W.
Pettit, Richard M. Singer.

HOPKINSON, R. RONALD

Latham & Watkins
1001 Pennsylvania Ave. NW
Suite 1300
Washington, DC 20004-2505
Phone: 202-637-2200

HORNE, MICHAEL S.

Covington & Burling
1201 Pennsylvania Ave. NW
Box 7566
Washington, DC 20044
Phone: 202-662-5288

Attorneys

HOROWITZ, DAVID ERNEST

FCC
1919 M St. NW
Room 8002, Mass Media Bureau
Washington, DC 20554
Phone: 202-632-7792

HORVITZ, STEVEN J.

Hogan & Hartson
555 13th St. NW
Washington, DC 20004
Phone: 202-637-5713

HORWOOD, JAMES N.

Spiegel & McDiarmid
1350 New York Ave. NW
Washington, DC 20005
Phone: 202-879-4000

HOUSE, LAURA PETERSON

Locke Purnell Rain Harrell, P.C.
2200 Ross Ave.
Suite 2200
Dallas, TX 75201-6776
Phone: 214-740-8655

HOWARD, KENNETH C. JR.

Baker & Hostetler
1050 Connecticut Ave. NW
Suite 1100
Washington, DC 20036
Phone: 202-861-1580

HOWARD, TIMOTHY J.

Howard & Howard
The Kalamazoo Bldg.
107 W. Michigan Ave.
Suite 400
Kalamazoo, MI 49007
Phone: 309-672-1483

HOWARD & HOWARD

The Kalamazoo Bldg.
107 W. Michigan Ave.
Suite 400
Kalamazoo, MI 49007
Phone: 616-382-1483
Fax: 616-382-1568
The Pinehurst Office Center
1400 N. Woodward Ave.
Suite 250
Bloomfield Hills, MI 48304
Phone: 313-645-1483
222 Washington Square N
The Phoenix Bldg.
Suite 500
Lansing, MI 48933
Phone: 517-485-1483
The First of America Building
301 S.W. Adams St.
Suite 500
Peoria, IL 61601
Phone: 309-672-1483
Miriam L. Blanks, Eric Breisach, Diane M. Dietz, Timothy J. Howard, D. Craig Martin.

HOWRY & SIMON

1730 Pennsylvania Ave. NW
Washington, DC 20006
Phone: 202-783-0800
Fax: 202-383-6610

HUGGARD, EILEEN E.

Deputy Gen. Counsel
New York City Dept. of Telecommunications
and Energy
75 Park Place
6th Floor
New York, NY 10007
Phone: 212-788-6602

HUMMERS, EDWARD W. JR.

Fletcher, Heald & Hildreth
1225 Connecticut Ave. NW
Suite 400
Washington, DC 20036-2679
Phone: 202-828-5760

HUMPHREY, ALEXANDER P. IV

Washington Counsel
General Electric Communications & Services
1331 Pennsylvania Ave. NW
Suite 1006 N
Washington, DC 20004
Phone: 202-637-4284
Fax: 202-637-4578

HUMPHREY, MARGOT SMILEY

Koteen & Naftalin
1150 Connecticut Ave. NW
Suite 1000
Washington, DC 20036
Phone: 202-467-5700

HUMPHRIES, LAURA B.

Leventhal, Senter & Lerman
2000 K St. NW
Suite 600
Washington, DC 20006-1809
Phone: 202-416-6767

HUNDT, REED E.

Latham & Watkins
1001 Pennsylvania Ave. NW
Suite 1300
Washington, DC 20004-2505
Phone: 202-637-2200

HUNSAKER, DAVID M.

Putbrese, Hunsaker & Ruddy
6800 Fleetwood Rd.
No. 100
Box 539
McLean, VA 22101
Phone: 703-790-8400

HUNTER, CHARLES C.

Gardner, Carton & Douglas
1301 K St. NW
Suite 900 E. Tower
Washington, DC 20005
Phone: 202-347-9200

HUNTER, DANIEL R.

Willkie Farr & Gallagher
3 Lafayette Centre
1155 21st St. NW
Washington, DC 20036
Phone: 202-328-8000

HUNTER, JOHN W.

McNair Law Firm, P.A.
1155 15th St. NW
Suite 400
Washington, DC 20005
Phone: 202-659-3900
Fax: 202-659-5763

HURWITZ, KENNETH G.

Mudge Rose Guthrie Alexander & Ferdon
2121 K St. NW
Washington, DC 20037
Phone: 202-429-9355

HUTTON, THOMAS J.

Dow, Lohnes & Albertson
1255 23rd St. NW
Suite 500
Washington, DC 20037
Phone: 202-857-2738

HYDE, ROSEL H.

Wilkinson, Barker, Knauer & Quinn
1735 New York Ave. NW
Washington, DC 20006
Phone: 202-783-4141

IMLAY, CHRISTOPHER D.

Booth, Freret & Imlay
1920 N St. NW
Suite 150
Washington, DC 20036
Phone: 202-296-9100

INGHRAM, JOHN T. IV

Inghram & Inghram
529 Hampshire
Boatmen's Bank Bldg.
Suite 409
Quincy, IL 62301
Phone: 217-222-7420
Fax: 217-222-1653

INGRAHAM, ELDRED D.

Miller & Holbrooke
1225 19th St. NW
Washington, DC 20036
Phone: 202-785-0600
Fax: 202-785-1234

IRELAND, JAMES F. III

Cole, Raywid & Braverman
1919 Pennsylvania Ave. NW
Washington, DC 20006
Phone: 202-659-9750

IRWIN, DAVID A.

Hopkins & Sutter
888 16th St. NW
Washington, DC 20006
Phone: 202-835-8205

ISAACS, MICHAEL B.

Dir., Development, Regulatory & Legal Affairs
The Providence Journal Co.
75 Fountain St.
Providence, RI 02902
Phone: 401-277-7538
Fax: 401-274-2076

ISELE, MICHELE A.

Citizens for a Sound Economy
470 L'Enfant Plaza SW
Suite 7112 E. Bldg.
Washington, DC 20024
Phone: 202-488-8200

ISEMAN, CHARLES JAY

12050-G Little Patuxent Pkwy.
Columbia, MD 21044
Phone: 301-596-5031

ITZKOFF, DONALD M.

Reed, Smith, Shaw & McClay
1200 18th St. NW
Washington, DC 20036
Phone: 202-457-8695

IVINS, BENJAMIN F. P.

Asst. Gen. Counsel
National Assn. of Broadcasters
1771 N St. NW
Washington, DC 20036
Phone: 202-429-5460
Fax: 202-775-3526

JACKSON, ROBERT H.

Dir. & Sr. Counsel
US West Inc.
1020 19th St. NW
7th Floor
Washington, DC 20036
Phone: 202-429-3123

JACKSON, ROBERT M.

Blooston, Mordkofsky, Jackson & Dickens
2120 L St. NW
Washington, DC 20037
Phone: 202-659-0830

JACOBI, ROBERT B.

Cohn & Marks
1333 New Hampshire Ave. NW
Suite 600
Washington, DC 20036
Phone: 202-293-3860

JACOBS, BRUCE D.

Fisher, Wayland, Cooper & Leader
1255 23rd St. NW
Suite 800
Washington, DC 20037-1125
Phone: 202-775-3543

JACOBS, CHARLES

Nixon, Hargrave, Devans & Doyle
1 Thomas Circle NW
Suite 800
Washington, DC 20005
Phone: 716-852-5214

JACOBS, JEROLD L.

Rosenman & Colin
1300 19th St. NW
Suite 200
Washington, DC 20036
Phone: 202-463-7177

JACOBS, STEPHEN

National Assn. of Broadcasters
1771 N St. NW
Washington, DC 20036
Phone: 202-429-5307

JAECKEL, HOWARD F.

Assoc. Gen. Counsel
CBS Inc.
Law Department
51 W. 52nd St.
New York, NY 10019
Phone: 212-975-4595
Fax: 212-975-7292

JAMES, CLAUDIA M.

V.P., Legal/Government Affairs
American Newspaper Publishers Assn.
Dulles International Airport
Box 17407
Washington, DC 20041
Phone: 202-648-1055
Fax: 703-648-1237

JAMES, ROBERT L.

Cole, Raywid & Braverman
1919 Pennsylvania Ave. NW
Washington, DC 20006
Phone: 202-659-9750

JAMESON, PAULA A.

Sr. V.P., Gen. Counsel & Corp. Secy.
PBS
1320 Braddock Place
Alexandria, VA 22314-1698
Phone: 703-739-5056
Fax: 703-739-5358

JANKA, JOHN P.

Latham & Watkins
1001 Pennsylvania Ave. NW
Suite 1300
Washington, DC 20004-2505
Phone: 202-637-2200

JANKOWSKI, T. MICHAEL

Collier, Shannon & Scott
3050 K St. NW
Suite 400
Washington, DC 20007
Phone: 202-342-8400

JARRETT, C. OUGLAS

Keller & Heckman
1150 17th St. NW
Suite 1000
Washington, DC 20036
Phone: 202-956-5613

JARVIS, RONALD JAMES

Gardner, Carton & Douglas
1301 K St. NW
Suite 900 East Tower
Washington, DC 20005
Phone: 202-347-9200

JATLDW, DAVID C.

Young & Jatlow
2300 N St. NW
Suite 600
Washington, DC 20037
Phone: 202-663-9080

JAZZO, FRANK R.

Fletcher, Heald & Hildreth
1225 Connecticut Ave. NW
Suite 400
Washington, DC 20036-2679
Phone: 202-828-5770

JEPPSEN, DAVID B.

The Law Offices of Michael R. Gardner, P.C.
1150 Connecticut Ave. NW
Suite 710
Washington, DC 20036
Phone: 202-785-2828

JEZUIT, DEBRA J.

Birch, Horton, Bittner & Cherot
1155 Connecticut Ave. NW
Suite 1200
Washington, DC 20036
Phone: 202-659-5800

JIMENEZ, PHILIP P.

Fox Television Stations Inc.
205 E. 67th St.
New York, NY 10021
Phone: 212-452-3856

JOHNSON, WAYNE D.

Wiley, Rein & Fielding
1776 K St. NW
Washington, DC 20006
Phone: 202-429-7303

JOHNSON, BRIAN A.

Reed, Smith, Shaw & McClay
1200 18th St. NW
Washington, DC 20036
Phone: 202-457-8637

JOHNSON, DONALD E.

Blair, Joyce & Silva
1825 K St. NW
Suite 510
Washington, DC 20006
Phone: 202-659-4230

JOHNSON, JOHN GRIFFITH JR.

Bryan, Cave, McPheeters & McRoberts
700 13th St. NW
Suite 700
Washington, DC 20005-3960
Phone: 202-508-6146

JOHNSON, MARK W.

Washington Counsel
CBS Inc.
1800 M St. NW
Suite 300 N
Washington, DC 20036
Phone: 202-457-4513
Fax: 202-331-1396

JOHNSON, SCOTT

Gardner, Carton & Douglas
1301 K St. NW
Suite 900 E. Tower
Washington, DC 20005
Phone: 202-347-9200

JOHNSON, SCOTT M.

Pacific Telesis Group
1275 Pennsylvania Ave. NW
4th Floor
Washington, DC 20004
Phone: 202-383-6440

JOHNSON & GIBBS

1001 Pennsylvania Ave. NW
Suite 745
Washington, DC 20004
Phone: 202-682-4500

JONAK, MICHAEL

Doherty Rumble & Butler
2800 Minnesota World Trade Center
30 E. 7th St.
St. Paul, MN 55101-4999
Phone: 612-291-9333

JONES, ANNE P.

Sutherland, Asbill & Brennan
1275 Pennsylvania Ave. NW
Washington, DC 20004
Phone: 202-383-0144

JONES, PAUL B.

Sr. V.P. & Gen. Counsel
Warner Cable Communications Inc.
400 Metro Place N
Dublin, OH 43017
Phone: 614-792-7438
Fax: 614-792-7474

JONES, TERENCE D.

Keller & Heckman
1150 17th St. NW
Suite 1000
Washington, DC 20036
Phone: 202-956-5679

JONES, THOMAS A.

Cahill Gordon & Reindel
80 Pine St.
New York, NY 10005
Phone: 212-701-3103

JONES, DAY, REAVIS & POGUE

1450 G St. NW
Suite 600
Washington, DC 20005-2088
Phone: 202-879-3939
Fax: 202-466-8642; 202-737-0510; 202-737-9723
Sherry F. Bellamy, Michael R. Carper, Timothy B. Dyk, Robert S. Fossaner, John E. Hoover, Lawrence R. Krevor, Randall B. Lowe, Morgan E. D'Brien, Christopher Thomas Rogers.

JONES, WALDO, HOLBROOK & McDOONOUGH

2300 M St. NW
Suite 900
Washington, DC 20037
Phone: 202-296-5950
Fax: 202-293-2509
Ronald D. Maines, Merilyn M. Strailman, Richard H. Waysdorf, Barry D. Wood.

JOROAN, LAURA E.

Reboul, MacMurray, Hewitt, Maynard & Kristol
1111 19th St. NW
Suite 406
Washington, DC 20036
Phone: 202-429-0004

JOROON, RICHARD E.

Borsari & Kump, P.C.
900 17th St. NW
9th Floor
Washington, DC 20006
Phone: 202-775-1100

JOSPIN, OEBORAH R.

Kilpatrick & Cody
700 13th St. NW
Suite 800
Washington, DC 20005
Phone: 202-463-2500

JOYCE, LEONARD S.

Blair, Joyce & Silva
1825 K St. NW
Suite 510
Washington, DC 20006
Phone: 202-659-4230

JOYCE, RODNEY L.

Ginsburg, Feldman & Bress, Chartered
1250 Connecticut Ave. NW
7th Floor
Washington, DC 20036
Phone: 202-637-9005

JOYCE, FREDERICK M.

Joyce & Jacobs
2300 M St. NW
8th Floor
Washington, DC 20037
Phone: 202-457-0100
Fax: 202-457-0186

KADEN, ELLEN ORAN

V.P., Deputy Gen. Counsel & Secy.
CBS Inc.
51 W. 52nd St.
36th Floor
New York, NY 10019
Phone: 212-975-4452
Fax: 212-975-7292; 212-975-2185

KAHANE, DENNIS S.

Pillsbury, Madison & Sutro
225 Bush St.
Box 7880
San Francisco, CA 94120
Phone: 415-983-1443

KAHL, CAROLINE BALDWIN

Bryan, Cave, McPheeters & McRoberts
700 13th St. NW
Suite 700
Washington, DC 20005-3960
Phone: 202-508-6043

KALER, JAMES L. JR.

5101 River Rd.
No. 410
Bethesda, MD 20816
Phone: 301-654-0874

KAMP, JOHN

V.P.
American Association of Advertising Agencies
1899 L St. NW
Suite 700
Washington, DC 20036
Phone: 202-331-7345
Fax: 202-857-3675

KANEFIELD, AOINA

Dow, Lohnes & Albertson
1255 23rd St. NW
Suite 500
Washington, DC 20037
Phone: 202-857-2624

KAROS, CONSTANTINE P.

Law Offices of C. P. Karos & Assoc.
10000 Santa Monica Blvd.
Suite 450
Los Angeles, CA 90067-7007
Phone: 213-284-7800
Fax: 213-284-7926

KARP, DAVID W.

Hogan & Hartson
555 13th St. NW
Washington, DC 20004
Phone: 202-637-6436

KASS SKALET SEGAN & SPEVACK, P.C.

1050 17th St. NW
Suite 1100
Washington, DC 20036
Phone: 202-659-6500
Fax: 202-293-2608

KATZ, ALIZA F.

Wiley, Rein & Fielding
1776 K St. NW
Washington, DC 20006
Phone: 202-828-3174

KATZ, ARTHUR S.

Morrison & Foerster
2000 Pennsylvania Ave. NW
Suite 5500
Washington, DC 20006-1812
Phone: 212-468-8124

Attorneys

KATZ, LAWRENCE W.

Bell Atlantic NSI
1710 H St. NW
8th Floor
Washington, DC 20006
Phone: 202-392-6580
Fax: 202-392-6935

KATZEN, SALLY

Wilmer, Cutler & Pickering
2445 M St. NW
Washington, DC 20037-1420
Phone: 202-663-6000

KAUFMAN, ALAN B.

Friedman, Farren & Armenakis
655 3rd Ave.
Suite 1100
New York, NY 10017
Phone: 212-867-9760

KAUFMAN, DAVID J.

Brown, Finn & Nietert, Chartered
1920 N St. NW
Suite 660
Washington, DC 20036
Phone: 202-887-0600

KAYE, SCHOLER, FIERMAN, HAYS & HANDLER

901 15th St. NW
Suite 1100
Washington, DC 20005
Phone: 202-682-3500
Fax: 202-682-3580
Bruce Eisen, Irving Gastfreund, Kenneth A. Mendelson, Allan G. Moskowitz, Jason L. Shrinisky, William E. Wallace Jr., James M. Weitzman, Paul A. Zevnik.

KEANE, WILLIAM K.

Winston & Strawn
1400 L St. NW
Washington, DC 20005
Phone: 202-371-5775

KEATS, H. JAMES JR.

2000 S. Eads St.
Apt. 607
Arlington, VA 22202

KECK, MAHIN & CATE

1201 New York Ave. NW
Penthouse Suite
Washington, DC 20005
Phone: 202-789-3400
Fax: 202-789-1158
Albert H. Kramer, Lewis J. Paper, Paul J. Sinderbrand.

KEHOE, WILLIAM A. III

FCC
2000 L St. NW
Room 257
Washington, DC 20554
Phone: 202-632-7500

KEIR, DAVID S.

Leventhal, Senter & Lerman
2000 K St. NW
Suite 600
Washington, DC 20006-1809
Phone: 202-416-6742

KEITHLEY, JAY C.

V.P., Law/External Affairs
United Telecommunications Inc.

1850 M St. NW
Suite 1110
Washington, DC 20036
Phone: 202-857-1030
Fax: 202-822-8999

KELLEHER, JOHN M.

Bell Atlantic Corp.
1600 Market St.
28th Floor
Philadelphia, PA 19103
Phone: 215-963-6162

KELLER, LAWRENCE P.

Centel Service Corp.
245 Perimeter Center Pkwy.
Atlanta, GA 30346
Phone: 404-391-8458

KELLER, ROBERT J.

Fleischman & Walsh, P.C.
1400 16th St. NW
Suite 600
Washington, DC 20036
Phone: 202-939-7918

KELLER, THOMAS J.

Verner, Lipfert, Bernhard, McPherson & Hand, Chartered
McPherson Bldg.
901 15th St. NW
Suite 700
Washington, DC 20005-2301
Phone: 202-371-6060

KELLER & HECKMAN

1150 17th St. NW
Suite 1000
Washington, DC 20036
Phone: 202-956-5600
Fax: 202-296-7682
Brian Ashby, Michael R. Bennet, Martin W. Bercovici, Marc Berejka, Wayne V. Black, William H. Borghesani Jr., Frederick J. Day, Shirley S. Fujimoto, Christine M. Gill, Carol C. Harris, C. Douglas Jarrett, Terrence D. Jones, Michael F. Morrone, Rick Rhodes, John B. Richards, Terry Romine.

KELLEY, KEVIN J.

Bryan, Cave, McPheeters & McRoberts
700 13th St. NW
Suite 700
Washington, DC 20005-3960
Phone: 202-508-6117

KELLY, DENNIS J.

Cordon & Kelly
1920 N St. NW
2nd Floor
Washington, DC 20036
Phone: 202-293-2300

KELLY, ROBERT B.

Piper & Marbury
1200 19th St. NW
Suite 700
Washington, DC 20036
Phone: 202-861-3926

KELSEY, A. ANTHONY

V.P. & Gen. Counsel
The Arbitron Company
142 W. 57th St.
11th Floor
New York, NY 10019
Phone: 212-887-1404
Fax: 212-887-1401

KENKEL, JOHN B.

Kenkel & Associates
1220 19th St. NW
Suite 202
Washington, DC 20036
Phone: 202-659-4401

KENKEL & ASSOCIATES

1220 19th St. NW
Suite 202
Washington, DC 20036
Phone: 202-659-4401
Fax: 202-331-3393
John B. Kenkel, Scott Cinnamon.

KENNARD, WILLIAM E.

Verner, Lipfert, Bernhard, McPherson & Hand, Chartered
McPherson Bldg.
901 15th St. NW
Suite 700
Washington, DC 20005-2301
Phone: 202-371-6098

KENNEY, PETER B.

Baker & Hostetler
1050 Connecticut Ave. NW
Suite 1100
Washington, DC 20036
Phone: 202-861-1601

KENNY, CHERYL A.

Reddy, Begley & Martin
2033 M St. NW
Suite 500
Washington, DC 20036
Phone: 202-659-5700

KENT, KRISTIN H.

Sr. Legal Counsel
Gannett Co. Inc.
Law Dept., 29th Floor
1100 Wilson Blvd.
Arlington, VA 22234
Phone: 703-284-6000

KENT, LINDA L.

Assoc. Gen. Counsel
U.S. Telephone Assn.
900 19th St. NW
Suite 800
Washington, DC 20006
Phone: 202-835-3153
Fax: 202-835-3248; 202-835-3261

KERR, GUY H.

Locke Purnell Rain Harrell, P.C.
2200 Ross Ave.
Suite 2200
Dallas, TX 75201-6776
Phone: 214-740-8523

KERSTING, ANDREW S.

Reddy, Begley & Martin
2033 M St. NW
Suite 500
Washington, DC 20036
Phone: 202-659-5700

KESTENBAUM, LEON M.

US Sprint Communications Co.
1850 M St. NW
Suite 1110
Washington, DC 20036
Phone: 202-857-1030
Fax: 202-822-8999; 202-223-1208

KIDDOO, JEAN L.

Swidler & Berlin, Chartered
3000 K St. NW
Suite 300
Washington, DC 20007
Phone: 202-944-4834

KILDAY, MARY CATHERINE

FCC
Mass Media Bureau
1919 M St. NW
Room 8202
Washington, DC 20554
Phone: 202-632-6968

KILLORY, DIANE S.

Morrison & Foerster
2000 Pennsylvania Ave. NW
Suite 5500
Washington, DC 20006-1812
Phone: 202-887-8745

KILPATRICK & CODY

700 13th St. NW
Suite 800
Washington, DC 20005
Phone: 202-508-5800
Deborah R. Jospin, Frederick H. Von Unwerth.

KIMBALL, RAYMOND J.

Ross & Hardies
888 16th St. NW
Suite 300
Washington, DC 20006
Phone: 202-296-8600

KING, JOHN WELLS

Haley, Bader & Potts
2000 M St. NW
Suite 600
Washington, DC 20036
Phone: 202-331-0606

KING, KATHERINE A.

Wiley, Rein & Fielding
1776 K St. NW
Washington, DC 20006
Phone: 202-429-7291

KINNEY, JACQUELINE R.

Verner, Lipfert, Bernhard, McPherson & Hand, Chartered
McPherson Bldg.
901 15th St. NW
Suite 700
Washington, DC 20005-2301
Phone: 202-371-6181

KIRCHER, MIRIAM COWAN

5701 Larpin Lane
Alexandria, VA 22310
Phone: 703-971-1159
Fax: 703-971-3096

KIRKLAND, JAMES A.

Mintz, Levin, Cohn, Ferris, Glovsky & Popeo, P.C.
1825 Eye St. NW
12th Floor
Washington, DC 20006
Phone: 202-293-0500

KIRKPATRICK, PHILIP M.

Stewart, Estes & Donnell
3rd National Financial Center
424 Church St.
14th Floor
Nashville, TN 37219
Phone: 615-244-6538
Fax: 615-256-8386

KIZZIAR, JAMES H. JR.

Mathews & Branscomb
1 Alamo Center
106 S. St. Mary's St.
Suite 800
San Antonio, TX 78205
Phone: 512-226-4211

KLEGAR, KELLY

Wilmer, Cutler & Pickering
2445 M St. NW
Washington, DC 20037-1420
Phone: 202-663-6000

KLEIN, ANTHONY R.

Wilmer, Cutler & Pickering
2445 M St. NW
Washington, DC 20037-1420
Phone: 202-663-6000

KLEINBERG, KENNETH A.

Weintraub Entertainment Group
10960 Wilshire Blvd.
Suite 938
Los Angeles, CA 90024
Phone: 213-473-2266

KLEINMAN, AVA B.

AT&T Communications
295 N. Maple Ave.
Room 17-3236A2
Basking Ridge, NJ 07920
Phone: 201-221-8934

KLINE, JAMES A. IV

McFadden, Evans & Sill
1220 19th St. NW
Suite 501
Washington, DC 20036
Phone: 202-293-0700

KLIPPER, MICHAEL R.

Leventhal, Senter & Lerman
2000 K St. NW
Suite 600
Washington, DC 20006-1809
Phone: 202-416-6770

KLITZMAN, STEPHEN

Assoc. Dir., Office of Legislative Affairs
FCC
1919 M St. NW
Room 808
Washington, DC 20554
Phone: 202-632-6405

KNAUER, LEON T.

Wilkinson, Barker, Knauer & Quinn
1735 New York Ave. NW
Washington, DC 20006
Phone: 202-783-4141

KOELTL, JOHN G.

Debevoise & Plimpton
875 3rd Ave.
25th Floor
New York, NY 10022
Phone: 212-909-6313

KOERNER, JAMES A.

Baraff, Koerner, Olender & Hochberg, P.C.
5335 Wisconsin Ave. NW
Suite 300
Washington, DC 20015
Phone: 202-686-3200

KONDO, J. TATSU

FCC Mass Media Bureau
2025 M St. NW
Room 8308
Washington, DC 20554
Phone: 202-632-6302

KOPF, LISA E.

Arter & Hadden
1801 K St. NW
Suite 400K
Washington, DC 20006
Phone: 202-775-7150

KOPF, RICHARD S.

Bechtel Investments Inc.
50 Fremont St.
Suite 3700
San Francisco, CA 94105
Phone: 415-768-5267

KOTEEN, BERNARD

Koteen & Naftalin
1150 Connecticut Ave. NW
Suite 1000
Washington, DC 20036
Phone: 202-467-5700

KOTEEN & NAFTALIN

1150 Connecticut Ave. NW
Suite 1000
Washington, DC 20036
Phone: 202-467-5700
Fax: 202-467-5915; 202-467-4981
Peter M. Connolly, Arthur B. Goodkind, Bernard Koteen, Rainer K. Kraus, Alan Y. Naftalin, George Y. Wheeler, Herbert D. Miller Jr., Margot Smiley Humphrey, Charles R. Naftalin, M. Anne Swanson, Gregory C. Staple.

KOVACH, GERALD J.

Sr. V.P., External Affairs
MCI Communications Corp.
1133 19th St. NW
Washington, DC 20036
Phone: 202-887-2754

KOWALSKI, RAYMONO A.

Blooston, Mordkofsky, Jackson & Dickens
2120 L St. NW
Washington, DC 20037
Phone: 202-659-0830

KRAFT & McMANIMON

1 Gateway Center
Newark, NJ 07102
Phone: 201-622-1800
Fax: 201-622-3744
Martin C. Rothfelder, Bradford M. Stern.

KRAMER, ALBERT H.

Keck, Mahin & Cate
1201 New York Ave. NW
Penthouse Suite
Washington, DC 20005
Phone: 202-789-3400

KRAMER, THEODORE D.

Haley, Bader & Potts
2000 M St. NW
Suite 600
Washington, DC 20036
Phone: 202-331-0606

KRASKIN, STEPHEN G.

Blooston, Mordkofsky, Jackson & Dickens
2120 L St. NW
Washington, DC 20037
Phone: 202-659-0830

KRASNOW, ERWIN G.

Verner, Lipfert, Bernhard, McPherson & Hand, Chartered
McPherson Bldg.
901 15th St. NW
Suite 700
Washington, DC 20005-2301
Phone: 202-371-6062

KRAUS, RAINER K.

Koteen & Naftalin
1150 Connecticut Ave. NW
Suite 1000
Washington, DC 20036
Phone: 202-467-5700

KRAUSE, KATHRYN MARIE

US West Communications
1801 California St.
Suite 4700
Denver, CO 80202
Phone: 303-896-9155

KRAVETZ, ERIC S.

Brown, Finn & Nietert, Chartered
1920 N St. NW
Suite 660
Washington, DC 20036
Phone: 202-887-0600

KRAVETZ, LAUREN H.

Squire, Sanders & Dempsey
1201 Pennsylvania Ave. NW
Box 407
Washington, DC 20044
Phone: 202-626-6600

KRECH, OAVIO H.

Attorney Advisor
NTIA
U.S. Dept. of Commerce
14th & Constitution Ave. NW
Room 4713
Washington, DC 20230
Phone: 202-377-1816
Fax: 202-377-8173; 202-377-1635

KREYOR, LAWRENCE R.

Jones, Day, Reavis & Pogue
1450 G St. NW
Suite 600
Washington, DC 20005-2088
Phone: 202-679-4658

KROGH, FRANK WHITNEY

MCI Communications Corp.
1133 19th St. NW
Washington, DC 20036
Phone: 202-887-2372

KUMP, EDWARD

Borsari & Kump, P.C.
900 17th St. NW
9th Floor
Washington, DC 20006
Phone: 202-775-1100

KURTIS, MICHAEL K.

Gurman, Kurtis, Blask & Freedman, Chartered
1400 16th St. NW
Suite 500
Washington, DC 20036
Phone: 202-328-8200

LaFRANCE, ANN J.

Squire, Sanders & Dempsey
1201 Pennsylvania Ave. NW
Box 407
Washington, DC 20044
Phone: 202-626-6600

LaFURIA, DAVID A.

Lukas, McGowan, Nace & Gutierrez
1819 H St. NW
7th Floor
Washington, DC 20006
Phone: 202-857-3500

LaGAPA, DEBRA L.

Morrison & Foerster
2000 Pennsylvania Ave. NW
Suite 5500
Washington, DC 20006-1812
Phone: 202-887-1587

LAKE, WILLIAM T.

Wilmer, Cutler & Pickering
2445 M St. NW
Washington, DC 20037-1420
Phone: 202-663-6000

LAMBERGMAN, BARRY

Fletcher, Heald & Hildreth
1225 Connecticut Ave. NW
Suite 400
Washington, DC 20036-2679
Phone: 202-828-5710

LAMBIOTTE, BENJAMIN J.

Haley, Bader & Potts
2000 M St. NW
Suite 600
Washington, DC 20036
Phone: 202-331-0606

LANCELLOTTA, STEVEN A.

Fleischman & Walsh, P.C.
1400 16th St. NW
Suite 600
Washington, DC 20036
Phone: 202-939-7925

LANCETTI, LUISA L.

Wilkinson, Barker, Knauer & Quinn
1735 New York Ave. NW
Washington, DC 20006
Phone: 202-783-4141

LANOIS, DAVID S.

Maryland Public Television
6212 Bradley Blvd.
Bethesda, MD 20817
Phone: 301-469-9559

Attorneys

LANDIS COHEN RAUH & ZELENSKI

1019 19th St. NW
Washington, DC 20036
Phone: 202-785-2020
Fax: 202-785-0209

LANE, DENNIS

Holland & Knight
888 17th St. NW
Suite 900
Washington, DC 20006
Phone: 202-457-5928

LANE, JOHN D.

Wilkes, Artis, Hedrick & Lane, Chartered
1666 K St. NW
Suite 1100
Washington, DC 20006
Phone: 202-457-7885

LANGHORST, LINDA B.

Willkie Farr & Gallagher
3 Lafayette Centre
1155 21st St. NW
Washington, DC 20036
Phone: 202-328-8000

LANIGAN, JOAN E.

Devillier-Donagan Enterprises
4401 Connecticut Ave. NW
6th Floor
Washington, DC 20008
Phone: 202-686-3980
Fax: 202-686-3999

LATHAM & WATKINS

1001 Pennsylvania Ave. NW
Suite 1300
Washington, DC 20004-2505
Phone: 202-637-2200
Fax: 202-637-2201

Lauren Battaglia, Eric L. Bernthal, Kevin C. Boyle, Karen Brinkmann, Gary M. Epstein, Mark S. Fowler, Paul A. Galleberg, R. Ronald Hopkinson, Reed E. Hundt, John P. Janka, Bruce R. Lederman, Kenneth R. McVay, Aileen A. Pisciotta, James F. Rogers, Bruce V. Rosenblum, Robin L. Shaffert, Joseph D. Sullivan, Richard L. Wirthlin.

LAVERGNE, EOWIN N.

Ginsburg, Feldman & Bress, Chartered
1250 Connecticut Ave. NW
7th Floor
Washington, DC 20036
Phone: 202-637-9191

LAVEY, WARREN G.

Skadden, Arps, Slate, Meagher & Flom
333 W. Wacker Dr.
Chicago, IL 60606
Phone: 312-407-0552

LAWSON, BELFORD V. III

FCC
Mass Media Bureau
2025 M St. NW
Room 8316
Washington, DC 20554
Phone: 202-634-6530

LAY, TILLMAN L.

Miller & Holbrook
1225 19th St. NW
Suite 400
Washington, DC 20036
Phone: 202-785-0600

LEADER, MARTIN R.

Fisher, Wayland, Cooper & Leader
1255 23rd St. NW
Suite 800
Washington, DC 20037-1125
Phone: 202-775-3788

LEATHERBURY, THOMAS S.

Locke Purnell Rain Harrell, P.C.
2200 Ross Ave.
Suite 2200
Dallas, TX 75201-6776
Phone: 214-740-8535

LeBOEUF, LAMB, LEIBY & MacRAE

1 Gateway Center
Newark, NJ 07102
Phone: 201-643-8000
1333 New Hampshire Ave. NW
Suite 1100
Washington, DC 20036
Phone: 202-457-7500
1 Embarcadero Center
San Francisco, CA 94111
Phone: 415-951-1100
Francis R. Perkins, David R. Poe.

LEDERER, GERARDO LAVERY

U.S. Telephone Assn.
900 19th St. NW
Suite 800
Washington, DC 20006
Phone: 202-835-3144

LEDERMAN, BRUCE R.

Latham & Watkins
1001 Pennsylvania Ave. NW
Suite 1300
Washington, DC 20004-2505
Phone: 202-637-2200

LEE, OEBRA LOUISE

V.P. & Gen. Counsel
Black Entertainment TV
1232 31st St. NW
Washington, DC 20007
Phone: 202-337-5260
Fax: 202-342-7882

LEE, J. MANNING

Bell Atlantic Network Services Inc.
1710 H St. NW
Washington, DC 20006
Phone: 202-392-1116
Fax: 202-392-6935

LEE, ROBERT E.

Fletcher, Heald & Hildreth
1225 Connecticut Ave. NW
Suite 400
Washington, DC 20036-2679
Phone: 202-828-5765

LEHMAN, BRUCE A.

Swidler & Berlin, Chartered
3000 K St. NW
Suite 300
Washington, DC 20007
Phone: 202-944-4360

LEHRHAUPT, CHARLES M.

GE Information Services
401 N. Washington St.
Rockville, MD 20850
Phone: 301-294-5644
Fax: 301-294-5767

LEHTONEN, LISA

US Sprint Communications Co.
1850 M St. NW
Suite 110
Washington, DC 20036
Phone: 202-857-1030

LEIBOWITZ, OAVIO E.

Gen. Counsel
Recording Industry Assn. of America
1020 19th St. NW
Suite 200
Washington, DC 20036
Phone: 202-775-0101
Fax: 202-775-7253

LEIBOWITZ, MATTHEW L.

Leibowitz & Spencer
1 S.E. 3rd Ave.
Suite 1450
Miami, FL 33131-1710
Phone: 305-530-1322

LEIBOWITZ & SPENCER

1 S.E. 3rd Ave.
Suite 1450
Miami, FL 33131-1710
Phone: 305-530-1322
Fax: 305-530-9417
1000 Connecticut Ave. NW
Suite 500
Washington, DC 20036
Phone: 202-293-4093
Matthew L. Leibowitz, John M. Spencer, K. Patrick Meehan, Joseph A. Belisle, Anthony T. Lepore.

LEIGHTON & REANERY

1667 K St. NW
Suite 801
Washington, DC 20006
Phone: 202-955-3900

LEPERA, MARIANNE H.

McFadden, Evans & Sill
1220 19th St. NW
Suite 501
Washington, DC 20036
Phone: 202-293-0700

LEPORE, ANTHONY T.

Leibowitz & Spencer
1 S.E. 3rd Ave.
Suite 1450
Miami, FL 33131-1710
Phone: 305-530-1322

LERMAN, STEVEN ALMAN

Leventhal, Senter & Lerman
2000 K St. NW
Suite 600
Washington, DC 20006-1809
Phone: 202-416-6765

LESOURO, NANCY OLIVER

Gammon & Grange
1925 K St. NW
Suite 300
Washington, DC 20006
Phone: 202-862-2015

LEVENTHAL, NORMAN P.

Leventhal, Senter & Lerman
2000 K St. NW
Suite 600
Washington, DC 20006-1809
Phone: 202-416-6744

LEVENTHAL, SENTER & LERMAN

2000 K St. NW
Suite 600
Washington, DC 20006-1809
Phone: 202-429-8970
Fax: 202-293-7783
Stephen D. Baruch, Sally A. Buckman, Dennis P. Corbett, Lynn M. Crakes, Barbara K. Gardner, John B. Glicksman, Laura B. Humphries, David S. Keir, Michael R. Klipper, Steven Alman Lerman, Norman P. Leventhal, Tobey B. Marzouk, Maureen A. O'Connell, Raul R. Rodriguez, Meredith S. Senter Jr.

LEVETOWN, ROBERT A.

Bell Atlantic
1310 N. Court House Rd.
11th Floor
Arlington, VA 22201
Phone: 703-974-3624
Fax: 703-974-0694

LEVI, LILI

Associate Professor of Law
University of Miami School of Law
1311 Miller Dr.
Old Law 221
Coral Gables, FL 33124
Phone: 305-284-2289

LEVIN, LON C.

Gurman, Kurtis, Blask & Freedman, Chartered
1400 16th St. NW
Suite 500
Washington, DC 20036
Phone: 202-328-8200

LEVINE, HENRY O.

Morrison & Foerster
2000 Pennsylvania Ave. NW
Suite 5500
Washington, DC 20006-1812
Phone: 202-887-1510

LEVINE, ROBERT E.

Pellegrin & Levine, Chartered
1140 Connecticut Ave. NW
Suite 606
Washington, DC 20036
Phone: 202-293-3831

LEVINSOHN, MARK A.

Epstein, Levy & Levinsohn, P.C.
1780 Broadway
Suite 1200
New York, NY 10019
Phone: 212-765-5038

LEVIS, WILLIAM H.

Dir., Regulatory/Legislative Affairs
MCI Telecommunications Corp.
205 N. Michigan Ave.
Suite 3200
Chicago, IL 60601
Phone: 312-616-5945
Fax: 312-819-6745

LEVY, BENTON J.

Epstein, Levy & Levinsohn, P.C.
1780 Broadway
Suite 1200
New York, NY 10019
Phone: 212-765-5038

LEVY, JOEL H.

Cohn & Marks
1333 New Hampshire Ave. NW
Suite 600
Washington, DC 20036
Phone: 202-293-3860

LEVY, JOHNATHAN M.

Dow, Lohnes & Albertson
1255 23rd St. NW
Suite 500
Washington, DC 20037
Phone: 202-857-2662

LEVY, SHERMAN

1511 K St. NW
Suite 739
Washington, DC 20005
Phone: 202-628-7625

LEVY, STEVEN A.

Pillsbury, Madison & Sutro
1667 K St. NW
Suite 1100
Washington, DC 20006
Phone: 202-887-0300

LEWIS, GREGORY A.

Mintz, Levin, Cohn, Ferris, Glovsky & Popeo,
P.C.
1825 Eye St. NW
12th Floor
Washington, DC 20006
Phone: 202-293-0500

LEYTON, PETER S.

White, Fine & Verville
1156 15th St. NW
Suite 1100
Washington, DC 20005
Phone: 202-659-2900
Fax: 202-659-2909

LIBBY, CHASE

Law Offices of Chase Libby
515 Queen St.
Alexandria, VA 22314
Phone: 703-836-2399
Fax: 703-836-8277

LIBERMAN, HOWARD M.

Arter & Hadden
1801 K St. NW
Suite 400K
Washington, DC 20006
Phone: 202-775-7150

LICHT, RENEE

Deputy Gen. Counsel
FCC Office of General Counsel
1919 M St. NW
Room 614
Washington, DC 20554
Phone: 202-632-7020
Fax: 202-632-0149

LIEBOWITZ, SIDNEY I.

Cowan, Liebowitz & Latman, P.C.
605 3rd Ave.
New York, NY 10158
Phone: 212-503-6220

LIGHT, ELLIOT D.

GTE Spacenet Corp.
1700 Old Meadow Rd.
McLean, VA 22102
Phone: 703-848-1154

LIGHTSTONE, RONALD

Exec. V.P.
Spelling Entertainment Inc.
5700 Wilshire Blvd.
Suite 575
Los Angeles, CA 90036
Phone: 213-965-5850
Fax: 213-965-5853

LIGON, JOHN A.

Asst. Gen. Counsel
Metromedia Co.
1 Harmon Plaza
Secaucus, NJ 07096
Phone: 201-617-2639
Fax: 201-348-0343

LIM, ANNA

US West Inc.
1020 19th St. NW
Suite 700
Washington, DC 20036
Phone: 202-429-3120

LINOER, JEFFREY S.

Wiley, Rein & Fielding
1776 K St. NW
Washington, DC 20006
Phone: 202-429-7384

LINKEN, OENNIS C.

Stryker Tams & Dill
33 Washington St.
Newark, NJ 07102
Phone: 201-624-9300
Fax: 201-623-2031

LIPP, MARK N.

Mullin, Rhyne, Emmons & Topel, P.C.
1000 Connecticut Ave. NW
Suite 500
Washington, DC 20036-5383
Phone: 202-659-4700

LITTLE, CAROLINE H.

Arnold & Porter
1200 New Hampshire Ave. NW
Washington, DC 20036
Phone: 202-872-6700

LLANA, CHRIS

Comsat Maritime Services
950 L'Enfant Plaza SW
Washington, DC 20024
Phone: 202-863-6585

LLOYD, FRANK W.

Mintz, Levin, Cohn, Ferris, Glovsky & Popeo,
P.C.
1825 Eye St. NW
12th Floor
Washington, DC 20006
Phone: 202-293-0500

LOCKE, KELTNER W.

King & Ballow
200 4th Ave. N
1200 Noel Place
Nashville, TN 37219
Phone: 615-259-3456

LOCKE PURNELL RAIN HARRELL, P.C.

2200 Ross Ave.
Suite 2200
Dallas, TX 75201-6776
Phone: 214-740-8000
Fax: 214-740-8800

Telex: 73-0911 LOCKE DAL
Henry Miles (Trey) Cutler III, Orrin Harrison,
Laura Peterson House, Guy H. Kerr, Thomas
S. Leatherbury, John H. McElhaney, Thomas
D. Moore Jr., Stewart H. Thomas.

LOCKHART, TIMOTHY J.

Arter & Hadden
1801 K St. NW
Suite 400K
Washington, DC 20006
Phone: 202-775-7150

LOGAN, CHARLES W.

Covington & Burling
1201 Pennsylvania Ave. NW
Box 7566
Washington, DC 20044
Phone: 202-662-5154

LOGAN, JOHN S.

Dow, Lohnes & Albertson
1255 23rd St. NW
Suite 500
Washington, DC 20037
Phone: 202-857-2640

LOGUE, TIMOTHY J.

Reid & Priest
Market Square
701 Pennsylvania Ave. NW
Washington, DC 20004
Phone: 202-508-4006

LONGSTAFF, PATRICIA H.

Doherty Rumble & Butler
350 5th St. Tower
150 S. 5th Tower
Minneapolis, MN 55402-4235
Phone: 612-340-5555

LOPATKIEWICZ, STEFAN M.

Schnader, Harrison, Segal & Lewis
1111 19th St. NW
Suite 1000
Washington, DC 20036
Phone: 202-463-2914

LOWE, RANDALL B.

Jones, Day, Reavis & Pogue
1450 G St. NW
Suite 600
Washington, DC 20005-2088
Phone: 202-879-3600

LOWELL, JAMES R.

Cincinnati Bell Telephone Co.
201 E. 4th St.
Suite 102-310
Cincinnati, OH 45202
Phone: 513-397-1309

LOWENTHAL, LANOAU, FISCHER & ZIEGLER, P.C.

250 Park Ave.
New York, NY 10177
Phone: 212-986-1116
Fax: 212-986-0804
Stuart A. Shorestein, Jay H. Weil.

LOWNDES DROSOICK DOSTER KANTOR & REED

215 N. Eola Drive
Orlando, FL 32801
Phone: 305-843-4600
Fax: 305-423-4495

LUBIC, ROBERT B.

Baraff, Koerner, Olender & Hochberg, P.C.
5335 Wisconsin Ave. NW
Suite 300
Washington, DC 20015
Phone: 202-686-3200

LUBIN, SETH M.

US Sprint Communications Co.
700 Airport Blvd.
Room 3-1
Burlingame, CA 94010
Phone: 415-375-3370
Fax: 415-375-2977

LUCAS, WILLIAM

Office of Liaison Services
U.S. Dept. of Justice
10th & Constitution Ave. NW
Room 4213
Washington, DC 20530
Phone: 202-514-3465
Fax: 202-514-2504

LUEDTKE, J. PETER

Holland & Hart
1001 Pennsylvania Ave. NW
Suite 310
Washington, DC 20004
Phone: 202-638-5500

LUKAS, RUSSELL O.

Lukas, McGowan, Nace & Gutierrez
1819 H St. NW
7th Floor
Washington, DC 20006
Phone: 202-857-3500

LUKAS, MCGOWAN, NACE & GUTIERREZ

1819 H St. NW
7th Floor
Washington, DC 20006
Phone: 202-857-3500
Fax: 202-842-4485
Russell D. Lukas, Gerald S. McGowan, David
L. Nace, Thomas Gutierrez, George L. Lyon
Jr., Elizabeth R. Sachs, Pamela L. Gist, Mar-
jorie J. Giller, Marci E. Greenstein, Bob J.
Goldberg, David A. LaFuria, Patrick J. Rose.

LYNCH, LAUREN ANN

Fisher, Wayland, Cooper & Leader
1255 23rd St. NW
Suite 800
Washington, DC 20037-1125
Phone: 202-862-3760

LYNCH, LOUISE

Public Broadcasting Service
1320 Braddock Place
Alexandria, VA 22314
Phone: 703-739-5199
Fax: 703-739-5358

LYNN, JOHN B.

Electronic Data Systems Corp.
1331 Pennsylvania Ave. NW
Suite 1300 N
Washington, DC 20004
Phone: 202-637-6700

LYON, GEORGE L. JR.

Lukas, McGowan, Nace & Gutierrez
1819 H St. NW
7th Floor
Washington, DC 20006
Phone: 202-857-3500

Attorneys

LYON, JOHN F. JR.

Motorola Inc.
1350 Eye St. NW
Suite 400
Washington, DC 20005
Phone: 202-371-6936

LYONS, JAMES M.

Rothgerber, Appel, Powers & Johnson
1200 17th St.
Suite 3000
Denver, CO 80202
Phone: 303-623-9000

LYONS, MARY C.

Howray & Simon
1730 Pennsylvania Ave. NW
Suite 900
Washington, DC 20006
Phone: 202-783-0800

MacKENZIE, JOAN L.

Office of Gen. Counsel
U.S. Dept. of Commerce
14th & Constitution Ave. NW
Room 3627
Washington, DC 20230
Phone: 202-377-5311

MADDEN, BRIAN M.

Cohn & Marks
1333 New Hampshire Ave. NW
Suite 600
Washington, DC 20036
Phone: 202-293-3860

MADISON, PAUL G.

Becker & Finerfrock, P.C.
1915 Eye St. NW
Suite 800
Washington, DC 20006
Phone: 202-833-4422

MAORUGA-FORTI, OLGA

FCC
2025 M St. NW
Room 6008, CCB
Washington, DC 20554
Phone: 202-634-1832

MAGEE, JAMES E.

Reboul, MacMurray, Hewitt, Maynard & Kristol
1111 19th St. NW
Suite 406
Washington, DC 20036
Phone: 202-429-0004

MAGIO, KAREN

Cooper, Epstein & Hurewitz
345 N. Maple Dr.
Suite 200
Beverly Hills, CA 90210
Phone: 213-278-1111

MAGUIRE, W. TERRY

American Newspaper Publishers Assn.
Dulles International Airport
Box 17407
Washington, DC 20041
Phone: 703-648-1000

MAHER, DAVID W.

Sonnenschein, Nath & Rosenthal
8000 Sears Tower
Chicago, IL 60606
Phone: 312-876-8055

MAHER, SHAWN A.

Blair, Joyce & Silva
1825 K St. NW
Suite 510
Washington, DC 20006
Phone: 202-659-4230

MAHN, TERRY G.

Bell, Boyd & Lloyd
1615 L St. NW
Suite 1200
Washington, DC 20036
Phone: 202-466-6300

MAHONEY, PATRICIA A.

Fletcher, Heald & Hildreth
1225 Connecticut Ave. NW
Suite 400
Washington, DC 20036-2679
Phone: 202-828-5715

MAHONY, TERENCE P.

NBC Inc.
1331 Pennsylvania Ave. NW
Suite 930 N
Washington, DC 20004
Phone: 202-637-4533
Fax: 202-637-4548

MAIMONE, MARIE A.

Reed, Smith, Shaw & McClay
1200 18th St. NW
Washington, DC 20036
Phone: 202-457-8643

MAINES, RONALD D.

Jones, Waldo, Holbrook & McDonough
2300 M St. NW
Suite 900
Washington, DC 20037
Phone: 202-296-5950

MALET, PHILIP L.

Steptoe & Johnson
1330 Connecticut Ave. NW
Washington, DC 20036
Phone: 202-429-6239

MALICKSON, JEFFREY W.

Gen. Counsel
Bahakel Communications Ltd.
Box 32488
Charlotte, NC 28232
Phone: 704-372-4434

MALONE, WILLIAM R.

Miller & Holbrooke
1225 19th St. NW
Suite 400
Washington, DC 20036
Phone: 202-785-0600

MALONEY & BURCH

1100 Connecticut Ave. NW
Washington, DC 20036
Phone: 202-293-1414

MANOELL, CHARLES F.

Drop Shop Ltd. Inc.
Box 284
Roselle, NJ 07203
Phone: 201-696-0788

MANDELL, ELLEN S.

Pepper & Corazzini
1776 K St. NW
Suite 200
Washington, DC 20006
Phone: 202-296-0600

MANNING, MARY JO

Sr. V.P.
Hill & Knowlton
901 31st St. NW
Washington, DC 20007
Phones: 202-333-7400; 202-944-5109
Fax: 202-333-1638; 202-944-5121

MANSBACH, ROBERT A.

Comsat
950 L'Enfant Plaza SW
Washington, DC 20024
Phone: 202-863-6163

MANSELL, JOHN M.

Sr. Analyst
Paul Kagan Associates Inc.
3136 Guysborough Dr.
Fairfax, VA 22031
Phone: 703-280-5477
Fax: 703-280-5594

MARCHANT, BYRON F.

FCC Office of Commissioner Barrett
1919 M St. NW
Room 844
Washington, DC 20037
Phone: 202-632-7117

MARCUS, DANIEL

Wilmer, Cutler & Pickering
2445 M St. NW
Washington, DC 20037-1420
Phone: 202-663-6000

MARGOLIN, JAMES S.

Margolin & Kirwan
1000 United Missouri Bank Bldg.
928 Grand Ave.
Kansas City, MO 64106
Phone: 816-842-7080

MARINO, JOSEPH A.

FCC
2000 L St. NW
Washington, DC 20554
Phone: 202-632-7180

MARKOSKI, JOSEPH P.

Squire, Sanders & Dempsey
1201 Pennsylvania Ave. NW
Box 407
Washington, DC 20044
Phone: 202-626-6600

MARKS, HERBERT E.

Squire, Sanders & Dempsey
1201 Pennsylvania Ave. NW
Box 407
Washington, DC 20044
Phone: 202-626-6600

MARKS, LEONARD H.

Cohn & Marks
1333 New Hampshire Ave. NW
Suite 600
Washington, DC 20036
Phone: 202-293-3860

MARMON, WILLIAM F. JR.

MCI Telecommunications Corp.
601 S. 12th St.
Arlington, VA 22202
Phone: 703-486-6374

MARRON, KATHLEEN A.

Robins, Kaplan, Miller & Ciresi
1800 International Centre
900 2nd Ave. S
Minneapolis, MN 55402
Phone: 612-349-8225

MARSH, ROBERT E.

Blackwell, Sanders, Mathery, Weary & Lombardi
2 Pershing Square
2300 Main St.
Suite 1100
Kansas City, MO 64108
Phone: 816-274-6847

MARSHALL, SUSAN A.

Arent, Fox, Kintner, Plotkin & Kahn
Washington Square
1050 Connecticut Ave. NW
Suite 600
Washington, DC 20036-5339
Phone: 202-857-6110

MARTIN, D. CRAIG

Howard & Howard
The Kalamazoo Bldg.
107 W. Michigan Ave.
Suite 400
Kalamazoo, MI 49007
Phone: 616-382-1483

MARTIN, DONALD E.

President
Donald E. Martin, P.C.
2000 L St. NW
Suite 200
Washington, DC 20036
Phone: 202-887-5070
Fax: 202-833-3843
Donald E. Martin, Spencer W. Weisbroth,
Carol Whitehorn.

MARTIN, FRANK J. JR.

Sutherland, Asbill & Brennan
1275 Pennsylvania Ave. NW
Washington, DC 20004
Phone: 202-383-0146

MARTIN, HARRY C.

Reddy, Begley & Martin
2033 M St. NW
Suite 500
Washington, DC 20036
Phone: 202-659-5700

MARTIN, RENEE M.

Ameritech
1050 Connecticut Ave. NW
Suite 730
Washington, DC 20036
Phone: 202-955-3072

MARZOUK, TOBEY B.

Leventhal, Senter & Lerman
2000 K St. NW
Suite 600
Washington, DC 20006-1809
Phone: 202-463-7293

MASI, JEFFREY R.

Bogle & Gates
1 Thomas Circle NW
Suite 900
Washington, DC 20005
Phone: 202-293-3600

MASON, CHARLES P. III

Corporate Technology Partners
665 San Martin Place
Los Altos, CA 94022
Phone: 415-342-6014

MASSEY, CATHLEEN A.

Morrison & Foerster
2000 Pennsylvania Ave. NW
Suite 5500
Washington, DC 20006-1812
Phone: 202-887-1532

MASTERS, GREGORY L.

Fisher, Wayland, Cooper & Leader
1255 23rd St. NW
Suite 800
Washington, DC 20037-1125
Phone: 202-775-5667

MATES, LUCILLE MURRAY

Pacific Bell
140 New Montgomery
Room 1524
San Francisco, CA 94105
Phone: 415-546-5530

MATHIS, MARK JAY

V.P. & Gen. Counsel
Bell Atlantic, NSS
1310 N. Court House Road
Arlington, VA 22201
Phone: 703-974-1976

MATSUURA, JEFFREY H.

2220 McLean Park Rd.
Falls Church, VA 22043
Phone: 703-698-5915

MATTHEWS & BRANSCOMB

1 Alamo Center
106 S. St. Mary's St.
Suite 800
San Antonio, TX 78205
Phone: 512-226-4211
Fax: 512-226-0521
James H. Kizziar Jr., J. Tullos Wells.

MAUPIN, TAYLOR, ELLIS & ADAMS, P.A.

3201 Glenwood Ave.
Drawer 19764
Raleigh, NC 27619-9764
Phone: 919-781-6800
Fax: 919-782-8788
1130 Connecticut Ave. NW
Suite 750
Washington, DC 20036-3904
Phone: 202-429-8910
Fax: 202-457-8558
448 Lakeshore Pkwy.
Suite 200
Rock Hill, SC 29730-4205
Phone: 803-324-8118
Fax: 803-324-2093
Hugh R. Overholt, Stephen T. Yelverton.

MAXFIELD, ELIZABETH F.

V.P.
Cellular Telecommunications Industry Assn.
1133 21st St. NW

3rd Floor
Washington, DC 20036
Phone: 202-785-0081
Fax: 202-785-0721

MAXSON, F. GORDON

Dir., Regulatory Affairs
GTE Service Corp.
1850 M St. NW
Suite 1200
Washington, DC 20036
Phone: 202-463-5291
Fax: 202-463-5253

MAY, COLBY M.

May & Dunne, Chartered
1000 Thomas Jefferson St. NW
Suite 520
Washington, DC 20007
Phone: 202-298-6345

MAY, RANDOLPH J.

Sutherland, Asbill & Brennan
1275 Pennsylvania Ave. NW
Washington, DC 20004
Phone: 202-383-0730

MAY & DUNNE, CHARTERED

1000 Thomas Jefferson St. NW
Suite 520
Washington, DC 20007
Phone: 202-298-6345
Fax: 202-298-6375
Colby M. May, Joseph E. Dunne III.

MAYEDA, DANIEL M.

Leopold, Petrich & Smith
2049 Century Park E.
Suite 3110
Los Angeles, CA 90067-3274
Phone: 213-277-3333
Fax: 213-277-7444

MAYER, JACOB W.

2506 N. Randolph St.
Arlington, VA 22207
Phone: 703-243-7952

MAZER, ROBERT A.

Nixon, Hargrave, Devans & Doyle
1 Thomas Circle NW
Suite 800
Washington, DC 20005
Phone: 202-457-5300

MCCABE, JOHN L.

Davis Graham & Stubbs
370 17th St.
Suite 4700
Denver, CO 80202
Phone: 303-892-9400

MCCABE, THOMAS J.

McCabe & Allen
9105 Owens Dr.
Box 2126
Manassas Park, VA 22111
Phone: 703-361-2278

MCCABE & ALLEN

9105 Owens Dr.
Box 2126
Manassas Park, VA 22111
Phone: 703-361-2278
Fax: 703-361-0594

Robert G. Allen, Thomas J. McCabe, Douglas W. Harold Jr., Denise B. Moline, Lloyd D. Young.

MCCANN, VONYA B.

Arent, Fox, Kintner, Plotkin & Kahn
Washington Square
1050 Connecticut Ave. NW
Suite 600
Washington, DC 20036-5339
Phone: 202-857-6401

MCCARTHY, MICHAEL J.

Gen. Counsel
A. H. Belo Corp.
400 S. Record
Dallas, TX 75202
Phone: 214-977-8249
Fax: 214-977-8209
Mailing Address:
Box 655237
Dallas, TX 75265

MCCARTHY, SEAN A.

Area Counsel
IBM Corp.
Systems Integration Div.
9500 Goodwin Dr.
Manassas, VA 22110
Phone: 703-367-4602

MCCARTIN, GERALD P.

Arent, Fox, Kintner, Plotkin & Kahn
Washington Square
1050 Connecticut Ave. NW
Suite 600
Washington, DC 20036-5339
Phone: 202-857-6090

MCCAULEY, PATRICK B.

Summers, Schwartz, Silver & Schwartz
2000 Town Center
Suite 900
Southfield, MI 48075
Phone: 313-355-0300

MCCAULEY, VICTORIA M.

FCC
1919 M St. NW
Room 342
Washington, DC 20554
Phone: 202-254-9572

MCCLAINE-DELANEY, APRIL

Cohn & Marks
1333 New Hampshire Ave. NW
Suite 600
Washington, DC 20036
Phone: 202-293-3860

MCCLELLAN, DONALD W. JR.

Legislative Counsel
U.S. Senate Office of Senator Conrad Burns
183 Dirksen Senate Office Bldg.
First & Constitution NE
Washington, DC 20510
Phone: 202-224-2644
Fax: 202-224-8594

MCCLINTOCK, KEITH E.

AT&T
475 South St.
Room 2S10
Morristown, NJ 07960
Phone: 201-631-5200

MCCOMBS, HAROLD K. JR.

Holland & Knight
888 17th St. NW
Suite 900
Washington, DC 20006
Phone: 202-457-5943

MCCONNELL, ROBERT A.

Gibson Dunn & Crutcher
1050 Connecticut Ave. NW
Suite 900
Washington, DC 20036
Phone: 202-887-3579

MCCORMICK, MATTHEW H.

Reddy, Begley & Martin
2033 M St. NW
Suite 500
Washington, DC 20036
Phone: 202-659-5700

MCCOY, BOB F.

The Williams Companies Inc.
1 Williams Center
36th Floor
Tulsa, OK 74172
Phone: 918-588-4191

MCCUE, MARTIN T.

V.P. & Gen. Counsel
U.S. Telephone Assn.
900 19th St. NW
Suite 800
Washington, DC 20006
Phone: 202-835-3114
Fax: 202-835-3248; 202-835-3261

MCCURLEY, KELLY A-R

Daniel L. Woodrow & Assoc.
999 18th St.
Suite 3350
Denver, CO 80202
Phone: 303-296-1400
Fax: 303-296-1924

MCDONOUGH, JOHN T.

Hubbard Broadcasting Inc.
3415 University Ave.
St. Paul, MN 55114
Phone: 612-646-5555

MCDOWELL, ROBERT M.

Arter & Hadden
1801 K St. NW
Suite 400K
Washington, DC 20006
Phone: 202-775-7150

MCELHANEY, JOHN H.

Locke Purnell Rain Harrell, P.C.
2200 Ross Ave.
Suite 2200
Dallas, TX 75201-6776
Phone: 214-740-8458

MCFADDEN, DOUGLAS B.

McFadden, Evans & Sill
1220 19th St. NW
Suite 501
Washington, DC 20036
Phone: 202-293-0700

MCFADDEN, EVANS & SILL

1220 19th St. NW
Suite 501
Washington, DC 20036
Phone: 202-293-0700
Fax: 202-659-5409
Douglas B. McFadden, Donald J. Evans, William J. Sill, William M. Barnard, James A. Kline IV, Jerusa Carl Wilson, Andrew D. Fisher, Karen A. Hoffman, Marianne H. LePera, Joel Thierstein.

Attorneys

McGEADY, PAUL J.

Gen. Counsel
Morality In Media Inc.
475 Riverside Dr.
Suite 239
New York, NY 10115
Phone: 212-870-3232

McGILLAN, JAMES J.

Global Strategies Inc.
1345 Woodside Dr.
McLean, VA 22102
Phone: 703-847-2930

McGLINCHEY, ALICIA A.

Sutherland, Asbill & Brennan
1275 Pennsylvania Ave. NW
Washington, DC 20004
Phone: 202-383-0696

McGOWAN, GERALD S.

Lukas, McGowan, Nace & Gutierrez
1819 H St. NW
7th Floor
Washington, DC 20006
Phone: 202-857-3500

McGREW, JOHN L.

Willkie Farr & Gallagher
3 Lafayette Centre
1155 21st St. NW
Washington, DC 20036
Phone: 202-328-8000

McKAIG, J. CARTER

Wilkes, Artis, Hedrick & Lane, Chartered
1666 K St. NW
Suite 1100
Washington, DC 20006
Phone: 202-457-7867

McKENNA, JAMES A. JR.

3 Bethesda Metro Center
Suite 810
Bethesda, MD 20814
Phone: 301-986-1724

McKENNA, RICHARD

GTE Telephone Operations
5205 N. O'Connor Blvd.
Irving, TX 75015
Phone: 214-718-6362
Fax: 215-718-6372

McKENNA, ROBERT B. JR.

US West Communications
1801 California St.
Suite 4730
Denver, CO 80202
Phone: 303-896-0350
Fax: 303-896-9994

McKERNES, CHARLES J.

Dow, Lohnes & Albertson
1255 23rd St. NW
Suite 500
Washington, DC 20037
Phone: 202-857-2707

McMAHON, NANCY K.

Pacific Bell
140 New Montgomery St.
Room 1530A
San Francisco, CA 94105
Phone: 415-546-5717

McNAIR LAW FIRM, P.A.

1155 5th St. NW
Suite 400
Washington, DC 20005
Phone: 202-659-3900
Fax: 202-659-5763

McREYNOLDS, MARY A.

Haley, Bader & Potts
2000 M St. NW
Suite 600
Washington, DC 20036
Phone: 202-331-0606

McVAY, KENNETH R.

Latham & Watkins
1001 Pennsylvania Ave. NW
Suite 1300
Washington, DC 20004-2505
Phone: 202-637-2200

McVEIGH, JOHN JOSEPH

Fisher, Wayland, Cooper & Leader
1255 23rd St. NW
Suite 800
Washington, DC 20037-1125
Phone: 202-775-3544

MECHANICK, MAURY

Comsat
950 L'Enfant Plaza SW
Washington, DC 20024
Phone: 202-863-6226

MEEHAN, K. PATRICK

Leibowitz & Spencer
1 S.E. 3rd Ave.
Suite 1450
Miami, FL 33131-1710
Phone: 305-530-1322

MEISTER, STUART G.

V.P.
Fairchild Communications Services Co.
300 W. Service Rd.
Box 10804
Chantilly, VA 22021
Phone: 703-478-5888

MELAMED, A. DOUGLAS

Wilmer, Cutler & Pickering
2445 M St. NW
Washington, DC 20037-1420
Phone: 202-663-6000

MELNIKOFF, STEPHEN S.

Southwestern Bell Corp.
1667 K St. NW
Suite 1000
Washington, DC 20006
Phone: 202-293-8585

MELTON, CAROL A.

Time Warner Inc.
1133 21st St. NW
Washington, DC 20036
Phone: 202-223-8855

MENDELSON, KENNETH A.

Kaye, Scholer, Fierman, Hays & Handler
901 15th St. NW
Suite 1100
Washington, DC 20005
Phone: 202-682-3500

MENIUS, MICHAEL

Mgr., Common Carrier Affairs, Govt. Relations
Motorola Inc.
1350 I St. NW
Suite 400
Washington, DC 20005
Phone: 202-371-6900

MERBETH, RUSSELL C.

Fleischman & Walsh, P.C.
1400 16th St. NW
Suite 600
Washington, DC 20036
Phone: 202-939-7921

MESSINGER, JOHN B.

New England Telephone Co.
185 Franklin St.
Boston, MA 02107
Phone: 617-743-6109

MESSINGER, MARTIN P.

WestInghouse Bcstg. Co. Inc.
888 7th Ave.
New York, NY 10106
Phone: 212-307-3723

METELSKI, JOHN

Millicom Inc./Maxcell Inc.
6844 McLean Province Circle
Falls Church, VA 22043
Phone: 703-532-0950

METNICK, DENNIS

Friedman, Farren & Armenakis
655 3rd Ave.
Suite 1100
New York, NY 10017
Phone: 212-867-9760

METTE, RODERICK A.

TRT/FTC Communications Inc.
1331 Pennsylvania Ave. NW
Washington, DC 20004
Phone: 202-879-2250

METZGER, RICHARD A.

Rogers & Wells
1737 H St. NW
Washington, DC 20006
Phone: 202-331-7760

METZGER GORDON & SCULLY

1275 K St. NW
Suite 1000
Washington, DC 20005
Phone: 202-842-1600

MEYER, FALLER, WEISMAN & ROSENBERG, P.C.

4400 Jenifer St. NW
Suite 380
Washington, DC 20015
Phone: 202-362-1100
Fax: 202-362-9818
Lloyd W. Coward, Alan Steven Tilles, David E. Weisman.

MEYERS, JAMES E.

Preston Gates Ellis & Rouvelas Meeds
1735 New York Ave. NW
Suite 500
Washington, DC 20006
Phone: 202-628-1700

MEYERS, TEDSON J.

Reid & Priest
Market Square
701 Pennsylvania Ave. NW
Washington, DC 20004
Phone: 202-508-4005

MIANO, ANDREA S.

Gurman, Kurtis, Blask & Freedman, Chartered
1400 16th St. NW
Suite 500
Washington, DC 20036
Phone: 202-328-8200

MICHAELS, PETER W.

Cooper, White & Cooper
201 California St.
17th Floor
San Francisco, CA 94111
Phone: 415-433-1900

MIDLEN & GUILLOT, CHARTERED

3238 Prospect St. NW
Washington, DC 20007-3214
Phone: 202-333-1500
Fax: 202-333-6852
John J. Midlen Jr., Gregory H. Guillot.

MIDLEN, JOHN J. JR.

Midlen & Guillot, Chartered
3238 Prospect St. NW
Washington, DC 20007-3214
Phone: 202-333-1500

MILEWSKI, THOMAS J.

Greater Media Inc.
2 Kennedy Blvd.
Box 859
East Brunswick, NJ 08816
Phone: 908-247-6161

MILKES, CHARLES R.

The Law Offices of Michael R. Gardner, P.C.
1150 Connecticut Ave. NW
Suite 710
Washington, DC 20036
Phone: 202-785-2828

MILKMAN, RUTH

FCC
1919 M St. NW
Room 544
Washington, DC 20554
Phone: 202-632-6363

MILLER, HERBERT D. JR.

Koteen & Naftalin
1150 Connecticut Ave. NW
Suite 1000
Washington, DC 20036
Phone: 202-467-5700

MILLER, JERROLD D.

Miller & Fields, P.C.
1990 M St. NW
Suite 760
Washington, DC 20036
Phone: 202-785-2720

MILLER, JOSEPH W.

The Williams Companies Inc.
1 Williams Center
36th Floor
Tulsa, OK 74172
Phone: 918-588-2000

MILLER, LARRY A.

FCC
2025 M St. NW
Room 7212
Washington, DC 20554
Phone: 202-632-6402

MILLER, LAWRENCE M.

Schwartz, Woods & Miller
1350 Connecticut Ave. NW
Suite 300
Washington, DC 20036-1702
Phone: 202-833-1700

MILLER, MICHAEL R.

Southmayd, Simpson & Miller
1233 20th St. NW
Suite 205
Washington, DC 20036
Phone: 202-331-4100

MILLER, NICHOLAS P.

Miller & Holbrooke
1225 19th St. NW
Suite 400
Washington, DC 20036
Phone: 202-785-0600

MILLER, REED

Arnold & Porter
1200 New Hampshire Ave. NW
Washington, DC 20036
Phone: 202-872-6700

MILLER, SAMUEL

Miller & Fields, P.C.
1990 M St. NW
Suite 760
Washington, DC 20036
Phone: 202-785-2720

MILLER & FIELDS, P.C.

1990 M St. NW
Suite 760
Washington, DC 20036
Phone: 202-785-2720
Samuel Miller, Jerrold D. Miller, Mark E. Fields, John S. Neely.

MILLER & HOLBROOKE

1225 19th St. NW
Suite 400
Washington, DC 20036
Phone: 202-785-0600
Fax: 202-785-1234
Michael D. Berg, Larrine S. Holbrooke, Tillman L. Lay, Nicholas P. Miller, Jill A. Stern, Karen H. Neuman, William W. Burrington, Barbara D. Ranagan, William R. Malone, Eldred D. Ingraham.

MILER CANFIELD PAOOOCK & STONE

1150 Connecticut Ave. NW
11th Floor
Washington, DC 20036
Phone: 202-223-5062

MILLS, AMY J.

Asst. Gen. Counsel
Palmer Communications Inc.
1801 Grand Ave.
Des Moines, IA 50308
Phone: 515-242-3663
Fax: 515-242-3799

MILLSTEIN, LEO

Intelsat
3400 International Dr. NW
Washington, DC 20008
Phone: 202-944-7844
Fax: 202-944-7860

MILNE, J. L.

FCC
1919 M St. NW
Room 6310
Washington, DC 20554
Phone: 202-634-1856

MINOW, NEWTON N.

Sidley & Austin
1 First National Plaza
Suite 4800
Chicago, IL 60603
Phone: 312-853-7000

MINSTER, DOUGLAS J.

Patrick Communications Inc.
1232 22nd St. NW
Suite 400
Washington, DC 20037
Phone: 202-331-7478
Fax: 202-331-1731

MINTER, KENDALL A.

Minter, Gay & Brown P.C.
111 Broadway
New York, NY 10006
Phone: 212-587-0300
Fax: 212-732-1522

**MINTZ, LEVIN, COHN, FERRIS,
GLOVSKY & POPEO, P.C.**

1825 Eye St. NW
12th Floor
Washington, DC 20006
Phone: 202-293-0500
Fax: 202-466-5479; 202-293-4227
Keith A. Barritt, Michael Bartscherer, Charles D. Ferris, Ann K. Friedman, James A. Kirkland, Gregory A. Lewis, Frank W. Lloyd, Lisa W. Schoenthaler, Bruce D. Sokler, Howard J. Symons, Eve A. Thompson, Amy Span Wergeles.

MITCHELL, STUART B.

Mitchell, Boyer & Associates, P.C.
5025-C Backlick Rd.
Annandale, VA 22003
Phone: 703-941-9550

MITCHELL, BOYER & ASSOCIATES, P.C.

5025-C Backlick Rd.
Annandale, VA 22003
Phone: 703-941-9550
Fax: 703-941-1464
2803 W. Busch Blvd.
Tampa, FL 33618
Phone: 813-935-4868
Fax: 813-933-9198
Gregory F. Boyer, Stuart B. Mitchell, L. Walter Slaughter.

MOEBES, ANNE

NTIA
U.S. Dept. of Commerce
14th & Constitution Ave. NW
Washington, DC 20230
Phone: 202-377-1800

MOELING, WALTER G. IV

Powell, Goldstein, Frazer & Murphy
191 Peachtree St. NE
16th Floor
Atlanta, GA 30303
Phone: 404-572-6629

MOHRMAN-GILLIS, MARILYN

Gen. Counsel
Assn. of America's Public TV Stations
1350 Connecticut Ave.
Suite 200
Washington, DC 20036
Phone: 202-887-1700
Fax: 202-293-2422

MOIR, BRIAN R.

Fisher, Wayland, Cooper & Leader
1255 23rd St. NW
Suite 800
Washington, DC 20037-1125
Phone: 202-775-5661

MOLEN, CHRIS O.

Powell, Goldstein, Frazer & Murphy
191 Peachtree St. NE
16th Floor
Atlanta, GA 30303
Phone: 404-572-6944

MOLINE, OENISE B.

McCabe & Allen
9105 Owens Dr.
Box 2126
Manassas Park, VA 22111
Phone: 703-361-2278

MONAHAN, J. DOMINIC

Dow, Lohnes & Albertson
1255 23rd St. NW
Suite 500
Washington, DC 20037
Phone: 202-857-2730

MONDERER, HOWARD

Washington Law Consultant
NBC
1331 Pennsylvania Ave. NW
Suite 930 N
Washington, DC 20004
Phone: 202-637-4536
Fax: 202-637-4548

MONTERO, FRANCISCO R.

Fisher, Wayland, Cooper & Leader
1255 23rd St. NW
Suite 800
Washington, DC 20037-1125
Phone: 202-775-5662

MONTEROSSO, RONALD L.

12A Bryne Court
Farmington, CT 06032

MONTGOMERY, LAURA O.

Arter & Hadden
1801 K St. NW
Suite 400K
Washington, DC 20006
Phone: 202-775-7150

MOONEY, OIANE L.

Rosenman & Colin
1300 19th St. NW
Suite 200
Washington, DC 20036
Phone: 202-463-7177

MOORE, THOMAS O. JR.

Locke Purnell Rain Harrell, P.C.
2200 Ross Ave.
Suite 2200
Dallas, TX 75201-6776
Phone: 214-740-8499

MOORE, EARL K.

Moore, Berson, Lifflander, Eisenberg & Mewhinney
595 Madison Ave.
New York, NY 10022
Phone: 212-838-0600
Fax: 212-750-9795

MOORE, STANLEY J.

Pacific Telesis Group
1275 Pennsylvania Ave. NW
4th Floor
Washington, DC 20004
Phone: 202-383-6416

MORAN, BRIAN E.

Chapman, Moran, Hubbard & Zimmerman
3 Landmark Square
Stamford, CT 06901
Phone: 203-353-8000

MORAN, JOHN

Duncan, Allen & Talmage
1575 Eye St. NW
Suite 300
Washington, DC 20005
Phone: 202-289-8400

MOROKOFSKY, HAROLD

Blooston, Mordkofsky, Jackson & Dickens
2120 L St. NW
Washington, DC 20037
Phone: 202-659-0830

MORELLI, GENEVIEVE

MCI Communications Corp.
1133 19th St. NW
Washington, DC 20036
Phone: 202-887-3092

MORRELL, MARCEIL

Contel Corp.
245 Perimeter Center Pkwy.
Atlanta, GA 30346
Phone: 404-391-1871

MORRIS, JOSEPH A.

Morris, Rathnau & De La Rosa
100 W. Monroe St.
Suite 1600
Chicago, IL 60603
Phone: 312-606-0876

MORRIS, MICHAEL A.

Continental Cablevision
445 W. Weber Ave.
Suite 226
Stockton, CA 95203
Phone: 209-467-8803
Fax: 209-467-0926

MORRISON & FOERSTER

2000 Pennsylvania Ave. NW
Suite 5500
Washington, DC 20006-1812
Phone: 202-887-1500
Fax: 202-887-0763
333 S. Grand Ave.
Los Angeles, CA 90071-3168
Phone: 213-626-3800

Attorneys

345 California St.
San Francisco, CA 94104-2675
Phone: 415-677-7000
Ellen G. Block, Linda F. Calhoun, Susan H. Crandall, Peter C. Forbes, Arthur S. Katz, Diane S. Killory, Debra L. Lagapa, Henry D. Levine, Cathleen A. Massey, Mary K. O'Connell, James M. Tobin.

MORRISSEY, MICHAEL J.

AT&T Communications
32 Ave. of the Americas
Room 2604
New York, NY 10013
Phone: 212-219-7616
Fax: 212-941-1706

MORRONE, MICHAEL F.

Keller & Heckman
1150 17th St. NW
Suite 1000
Washington, DC 20036
Phone: 202-956-5624

MORTON, ANN P.

Swidler & Berlin, Chartered
3000 K St. NW
Suite 300
Washington, DC 20007
Phone: 202-944-4118

MOSKOWITZ, ALLAN G.

Kaye, Scholer, Fierman, Hays & Handler
901 15th St. NW
Suite 1100
Washington, DC 20005
Phone: 202-682-3500

MOVSHIN, LAWRENCE J.

Thelen, Marrin, Johnson & Bridges
805 15th St. NW
Suite 900
Washington, DC 20005
Phone: 202-962-3000

MOW, LAURA C.

Gardner, Carton & Douglas
1301 K St. NW
Suite 900 E. Tower
Washington, DC 20005
Phone: 202-347-9200

MUIR, LINDA TORRENCE

Corporate Counsel
Contel Corp.
245 Perimeter Center Pkwy.
Atlanta, GA 30346
Phone: 404-391-8053

MULTZ, ANDREW

Tariff Div., Common Carrier Bureau
FCC
1919 M St. NW
Washington, DC 20554

MULLIN, EUGENE F.

Mullin, Rhyne, Emmons & Topel, P.C.
1000 Connecticut Ave. NW
Suite 500
Washington, DC 20036-5383
Phone: 202-659-4700

MULLIN, RHYNE, EMMONS & TOPEL, P.C.

1000 Connecticut Ave. NW
Suite 500
Washington, DC 20036-5383

Phone: 202-659-4700

Fax: 202-872-0604

J. Parker Connor, Linda J. Eckard, Nathaniel F. Emmons, Martin E. Firestone, Christopher A. Holt, Mark N. Lipp, Eugene F. Mullin, Sidney White Rhyne, Lawrence Roberts, Howard A. Topel, Howard M. Weiss.

MULVIHILL, DONALD J.

Cahill Gordon & Reindel
1990 K St. NW
Suite 950
Washington, DC 20006
Phone: 202-862-8900

MURPHY, EUGENE F.

Sr. V.P.
General Electric Co.
570 Lexington Ave.
New York, NY 10022-6853
Phone: 212-836-2004
Fax: 212-836-3954

MURPHY, JAMES A.

Ogden, Murphy & Wallace
1601 5th Ave.
Suite 2100
Seattle, WA 98101-1686
Phone: 206-447-7000
Fax: 206-447-0215

MURPHY, RILEY MARIE

Wirpel & Murphy
1100 Poydras St.
Suite 1900
New Orleans, LA 70163
Phone: 504-585-7730

MURPHY, TERENCE ROCHE

Murphy & Malone
1901 L St. NW
Suite 200
Washington, DC 20036-3506
Phone: 202-223-5062

MURPHY & DEMORY, LTD.

2300 N St. NW
Suite 725
Washington, DC 20037
Phone: 202-785-3323
Fax: 202-785-8278

MURPHY & MALONE

1901 L St. NW
Suite 200
Washington, DC 20036-3506
Phone: 202-223-5062
Fax: 202-457-0443
Joan E. Countryman, Heinz J. Dielmann, Mario L. Herman, Terence Roche Murphy, Charles Andrew Weber.

MURRAY, DANIEL H.

Dir., Congressional Affairs
BellSouth Corp.
1133 21st St. NW
Suite 900
Washington, DC 20036
Phone: 202-463-4156

MUTINO, PAUL A.

5908 Namakagan Rd.
Bethesda, MD 20816
Phone: 301-229-1777

MYERS, JONATHAN F.

V.P. & Gen. Counsel
KBLCOM Inc.
Memorial City Plaza One
800 Gessner
Suite 700
Houston, TX 77024
Phones: 713-827-6727; 713-827-6327
Fax: 713-827-7104

MYERS, RICHARD S.

Law Offices of Richard S. Myers
1511 K St. NW
Suite 2200
Washington, DC 20005
Phone: 202-628-3794
Fax: 202-347-4819

NACE, DAVID L.

Lukas, McGowan, Nace & Gutierrez
1819 H St. NW
7th Floor
Washington, DC 20006
Phone: 202-857-3500

NACHMIAS, MARK D.

Fox, Rothschild, O'Brien & Frankel
2000 Market St.
10th Floor
Philadelphia, PA 19103-3293
Phone: 215-299-2868

NADLER, JONATHAN JACOB

Wilmer, Cutler & Pickering
2445 M St. NW
Washington, DC 20037-1420
Phone: 202-663-6000

NAFTALIN, ALAN Y.

Koteen & Naftalin
1150 Connecticut Ave. NW
Suite 1000
Washington, DC 20036
Phone: 202-467-5700

NAFTALIN, CHARLES R.

Koteen & Naftalin
1150 Connecticut Ave. NW
Suite 1000
Washington, DC 20036
Phone: 202-467-5700

NALL, DAVID ALAN

Squire, Sanders & Dempsey
1201 Pennsylvania Ave. NW
Box 407
Washington, DC 20044
Phone: 202-626-6600

NATHAN, THOMAS R.

Comcast Corp.
1234 Market St.
Philadelphia, PA 19107
Phone: 215-665-1700

NAUMOWICZ, CHESTER F.

Donald E. Ward, P.C.
1025 Connecticut Ave. NW
Suite 311
Washington, DC 20036
Phone: 202-785-0200

NEELY, JOHN S.

Miller & Fields, P.C.
1990 M St. NW
Suite 760
Washington, DC 20036
Phone: 202-785-2720

NEIGHER, ALAN

Byelas & Neigher
1804 Post Rd. E
Westport, CT 06880
Phone: 203-259-0599
Fax: 203-255-2570

NELSON, GAYLE D.

Professor
Widener University School of Law
Concord Pike
Box 7474
Wilmington, DE 19803
Phone: 302-477-2254

NELSON, MARSHALL J.

Davis Wright Tremaine
2600 Century Square
1501 4th Ave.
Seattle, WA 98101-1688
Phone: 206-628-7733

NELSON, ROBERT D.

Sr. Attorney
MCI Telecommunications Corp.
205 N. Michigan Ave.
Suite 3200
Chicago, IL 60601
Phone: 312-819-6534

NESS, SUSAN PAULA

V.P.
American Security Bank N.A.
1501 Pennsylvania Ave. NW
Washington, DC 20013
Phone: 202-624-7668

NEUMAN, KAREN H.

Miller & Holbrooke
1225 19th St. NW
Suite 400
Washington, DC 20036
Phone: 202-785-0600

NEUSTADT, STANLEY S.

Cohn & Marks
1333 New Hampshire Ave. NW
Suite 600
Washington, DC 20036
Phone: 202-293-3860

NEWELL, ROGER P.

170 Broadway
Suite 1515
New York, NY 10038
Phone: 212-385-0280
Fax: 212-571-7475

NEWMAN, JODY DANIEL

Squire, Sanders & Dempsey
1201 Pennsylvania Ave. NW
Box 407
Washington, DC 20044
Phone: 202-626-6600

NICHOLS, WILLARD R.

V.P. & Gen. Counsel
Comsat Corp.
950 L'Enfant Plaza SW
Washington, DC 20024
Phone: 202-863-6130
Fax: 202-488-3814

NICOLL, DAVIO L.

National Cable Television Assn.
1724 Massachusetts Ave. NW
Washington, DC 20036
Phone: 202-775-3664

NIETERT, ROBYN G.

Brown, Finn & Nietert, Chartered
1920 N St. NW
Suite 660
Washington, DC 20036
Phone: 202-887-0600

NILES, DON

Doherty Rumble & Butler
2800 Minnesota World Trade Center
30 E. 7th St.
St. Paul, MN 55101-4999
Phone: 612-291-9333

NILSSON, KENT R.

FCC
1919 M St. NW
Room 544
Washington, DC 20554
Phone: 202-632-6363

NIXON, WILBERT E. JR.

FCC
2025 M St. NW
Room 6110
Washington, DC 20554
Phone: 202-634-1627

NIXON, HARGRAVE, DEVANS & DOYLE

1 Thomas Circle NW
Suite 800
Washington, DC 20005
Phone: 202-457-5300
Fax: 202-457-5355
Veronica M. Ahern, Thomas E. Clement, Jeff M. Cohen, Charles Jacobs, Robert A. Mazer, Richard D. Rochford Jr., Daniel A. Rowley, Albert Shuldiner, Tara L. Witmer Jr.

NORTHROP, CARL WOODEN

Bryan, Cave, McPheeters & McRoberts
700 13th St. NW
Suite 700
Washington, DC 20005-3960
Phone: 202-508-6152

NORTON, C. MICHAEL

Baker, Worthington, Crossley, Stanbury & Woolf
1700 Nashville City Center
511 Union St.
Nashville, TN 37219
Phone: 615-726-5600

NOVICK, DAVIO G.

Oregon Graduate Institute of Science & Technology
Dept. of Computer Science and Engineering
19600 N.W. Von Neumann Dr.
Beaverton, OR 97006-1999
Phone: 503-690-1151
Fax: 503-690-1029

NOWLIN, DICK

Doherty Rumble & Butler
2800 Minnesota World Trade Center
30 E. 7th St.
St. Paul, MN 55101-4999
Phone: 612-291-9333

OVERST, GERALD E. JR.

Hogan & Hartson
555 13th St. NW
Washington, DC 20004
Phone: 202-637-5793

OBOO, RAMON R.

Fox, Rothschild, O'Brien & Frankel
2000 Market St.
10th Floor
Philadelphia, PA 19103-3293
Phone: 215-299-2036

O'BRIEN, MORGAN E.

Jones, Day, Reavis & Pogue
1450 G St. NW
Suite 600
Washington, DC 20005-2088
Phone: 202-879-3444

O'CONNELL, DANIEL W.

Donovan O'Connell
8750 Georgia Ave.
Suite 130
Silver Spring, MD 20910
Phone: 301-587-4300

O'CONNELL, MARY K.

Morrison & Foerster
2000 Pennsylvania Ave. NW
Suite 5500
Washington, DC 20006-1812
Phone: 202-887-1594

O'CONNELL, MAUREEN A.

Leventhal, Senter & Lerman
2000 K St. NW
Suite 600
Washington, DC 20006-1809
Phone: 202-416-6757

O'CONNELL, PETER O.

Reed, Smith, Shaw & McClay
1200 18th St. NW
Washington, DC 20036
Phone: 202-457-8647

O'CONNELL & ARONOWITZ

100 State St.
Albany, NY 12207
Phone: 518-462-5601
Fax: 518-462-2670
Neil H. Rivchin, Peter L. Danziger.

O'CONNOR, WILLIAM J.

Zukowski, Rogers, Flood & McArde
100 S. Wacker Dr.
Suite 1502
Chicago, IL 60606
Phone: 312-663-3699

O'CONNOR & HANNAN

1919 Pennsylvania Ave. NW
Suite 800
Washington, DC 20006
Phone: 202-887-1400
Fax: 202-466-2198
David L. Hill, Audrey Prins Rasmussen.

O'NEIL, DAVID G.

Haley, Bader & Potts
2000 M St. NW
Suite 600
Washington, DC 20036
Phone: 202-331-0606

O'NEILL, EDWARD S.

Bryan, Cave, McPheeters & McRoberts
700 13th St. NW
Suite 700
Washington, DC 20005-3960
Phone: 202-508-6027

O'NEILL, JUOITH

Stephoe & Johnson
1330 Connecticut Ave. NW
Washington, DC 20036
Phone: 202-429-6212

O'NEILL & ATHY, P.C.

1310 19th St. NW
Washington, DC 20036
Phone: 202-466-6555
Fax: 202-466-6596

O'KEEFE, WILLIAM J.

Southern New England Telephone Co.
227 Church St.
Room 1003
New Haven, CT 06506
Phone: 203-771-8818
Fax: 203-771-6577

OLENDER, ROBERT L.

Baraff, Koerner, Olender & Hochberg, P.C.
5335 Wisconsin Ave. NW
Suite 300
Washington, DC 20015
Phone 202-686-3200

OLSON, JEFFREY H.

Goldberg & Spector
1229 19th St. NW
Washington, DC 20036
Phone 202-429-4900

OLSON, KARL

Cooper, White & Cooper
201 California St.
17th Floor
San Francisco, CA 94111
Phone: 415-433-1900

OLWINE, CONNELLY, CHASE, O'DONNELL & WEYHER

1701 Pennsylvania Ave. NW
Suite 1000
Washington, DC 20006
Phone: 202-835-0500
Fax: 202-835-1591; 202-835-0539
Timothy J. Fitzgibbon, Robert L. Hoegle, Mary C. Albert.

OMAN, ROY ERIK

Attorney/Advisor
FCC
Mass Media Bureau
1919 M St. NW
Washington, DC 20554
Phone: 202-632-3954

O'MELVENY & MYERS

555 13th St. NW
Suite 500 W
Washington, DC 20004-1109
Phone: 202-383-5300
Fax: 202-383-5414; 202-383-5415
John Beisner, Donald T. Bliss, F. Amanda DeBusk, Sam M. Witten.

O'NEILL, JOHN E. JR.

V.P., Real Estate
NBC
3000 W. Alameda
Room 5351
Burbank, CA 91523
Phone: 818-840-4343
Fax: 818-840-4561

ORCE, KENNETH W.

Cahill Gordon & Reindel
80 Pine St.
New York, NY 10005
Phone: 212-701-3215

OTERO, PHILIP V.

V.P. & Gen. Counsel
GE American Communications Inc.
4 Research Way, 3-17
Princeton, NJ 08540-6684
Phone: 609-987-4013
Fax: 609-987-4223

OVERGAARD, CORDELL J.

Hopkins & Sutter
3 First National Plaza
Suite 4300
Chicago, IL 60602
Phone: 312-558-6638

OVERHOLT, HUGH R.

Maupin, Taylor, Ellis & Adams, P.A.
3201 Glenwood Ave.
Drawer 19764
Raleigh, NC 27619-9764
Phone: 202-429-8910

OVERTON, GEORGE W.

Wildman, Harrold, Allen & Dixon
225 W. Wacker Drive
Chicago, IL 60606-1229
Phone: 312-201-2000

OVIAN, OUGLAS ALAN

55 Bobby Lane
Manchester, CT 06040
Phone: 203-649-8118

OXENFORD, DAVID D.

Fisher, Wayland, Cooper & Leader
1255 23rd St. NW
Suite 800
Washington, DC 20037-1125
Phone: 202-775-3546

OYSTER, JAMES L.

Rte. 1
Box 203A
Castleton, VA 22716
Phone: 703-937-4800
Fax: 703-937-2148

PAODEN, PRESTON R.

Fox Broadcasting Co.
5151 Wisconsin Ave. NW
Washington, DC 20016
Phone: 202-895-3190
Fax: 202-895-3193

PAGLIN, MAX D.

Exec. Dir.
Golden Jubilee Commission on Telecommunications
3001 Veazey Terrace NW
No. 820
Washington, DC 20008

Attorneys

Phones: 202-244-4525; 202-955-4687;
202-955-4600
Fax: 202-955-4642; 202-955-4623

PAIGE, L. STANLEY

V.P., Legal Affairs
Post-Newsweek Stations Inc.
1150 15th St. NW
Washington, DC 20071
Phone: 202-334-4615

PALCHICK, MARK

Baraff, Koerner, Olender & Hochberg, P.C.
5335 Wisconsin Ave. NW
Suite 300
Washington, DC 20015
Phone: 202-686-3200

PANKOPF, ARTHUR

7819 Hampden Lane
Bethesda, MD 20814
Phone: 301-657-8790

PAPER, LEWIS J.

Keck, Mahin & Cate
1201 New York Ave. NW
Penthouse Suite
Washington, DC 20005
Phone: 202-789-3447

PARRIOTT, TODD J.

Pepper & Corazzini
1776 K St. NW
Suite 200
Washington, DC 20006
Phone: 202-296-0600

PARSONS, EARL B. III

Troutman, Sanders, Lockerman & Ashmore
127 Peachtree St. NE
Chandler Bldg.
Suite 1400
Atlanta, GA 30303
Phone: 404-658-8473

PARTOLL, ALFREDO C.

AT&T
295 N. Maple Ave.
Room 4349L1
Basking Ridge, NJ 07920
Phone: 201-221-5544

PARTRIDGE, B. WARING III

The Partridge Group, Chartered
Meeting House Farm
Lincoln, VA 22078
Phone: 703-338-3750
Fax: 703-338-4525

PATTON BOGGS & BLOW

2550 M St. NW
Washington, DC 20037
Phone: 202-457-6000
Fax: 202-452-8149

PATRICH, KENNETH O.

Wilkinson, Barker, Knauer & Quinn
1735 New York Ave. NW
Washington, DC 20006
Phone: 202-783-4141

PATRICK, W. LAWRENCE

Pres.
Patrick Communications Corp.
10632 Little Patuxent Pkwy.
Suite 223
Columbia, MD 21044

C-32

Phone: 301-992-9722
Fax: 301-964-0335

PATRONE, JOHN O.

Asst. Gen. Counsel
Massachusetts Cable Television Commission
100 Cambridge St.
Room 2003
Boston, MA 02202
Phone: 617-727-6925
Fax: 617-727-6887

PAUKER, MOLLY

V.P., Corporate & Legal Affairs
Fox Television Stations
5151 Wisconsin Ave. NW
Washington, DC 20016
Phone: 202-895-3088
Fax: 202-895-3222

PAUL, MICHAEL O.

Reid & Priest
Market Square
701 Pennsylvania Ave. NW
Washington, DC 20004
Phone: 202-508-4021

PAUL, ROBERT

Shaw, Pittman, Potts & Trowbridge
2300 N St. NW
Washington, DC 20037
Phone: 202-663-8707

PAUL, HASTINGS, JANOFFSKY & WALKER

1050 Connecticut Ave. NW
12th Floor
Washington, DC 20036
Phone: 202-223-9000
Mark L. Gerchick, Bruce D. Ryan.

PAUL WEISS RIFKIND WHARTON & GARRISON

1615 L St. NW
Suite 1300
Washington, DC 20036
Phone: 202-223-7300
Fax: 202-223-7420

PAXSON, ANNE THOMAS

Borsari & Paxson
2033 M St. NW
Suite 630
Washington, DC 20036
Phone: 202-296-4800

PELESH, MARK L.

Cohn & Marks
1333 New Hampshire Ave. NW
Suite 600
Washington, DC 20036
Phone: 202-293-3860

PELKEY, JOHN M.

Haley, Bader & Potts
2000 M St. NW
Suite 600
Washington, DC 20036
Phone: 202-331-0606

PELLEGRIN, JOHN O.

Pellegrin & Levine, Chartered
1140 Connecticut Ave. NW
Suite 606
Washington, DC 20036
Phone: 202-293-3831

PELLEGRIN & LEVINE, CHARTERED

1140 Connecticut Ave. NW
Suite 606
Washington, DC 20036
Phone: 202-293-3831
John O. Pellegrin, Robert E. Levine.

PELTZMAN, LEE J.

Baraff, Koerner, Olender & Hochberg, P.C.
5335 Wisconsin Ave. NW
Suite 300
Washington, DC 20015
Phone: 202-686-3200

PENA, STEVEN JOSEPH

Twentieth Century Fox Film Corp.
Box 900
Beverly Hills, CA 90213
Phone: 213-203-3235
Fax: 213-203-3966

PEPER, MARTIN, JENSEN, MAICHEL & HETLAGE

601 13th St. NW
Suite 1190 S
Washington, DC 20005-3808
Phone: 202-347-8600
Fax: 202-347-5545
Audrey L. Allison, J. Richard Carr, Christopher J. Reynolds.

PEPPER, VINCENT A.

Pepper & Corazzini
1776 K St. NW
Suite 200
Washington, DC 20006
Phone: 202-296-0600

PEPPER & CORAZZINI

1776 K St. NW
Suite 200
Washington, DC 20006
Phone: 202-296-0600
Fax: 202-296-5572; 202-296-1573
Vincent A. Pepper, Robert F. Corazzini, Louise Cyhulski, Peter H. Feinberg, Peter Gutmann, John F. Garziglia, Todd J. Parriott, Neal J. Friedman, Ellen S. Mandell, William J. Franklin, Howard J. Barr, Robert Lewis Thompson.

PEPPER, HAMILTON & SCHEETZ

1300 19th St. NW
Suite 700
Washington, DC 20036
Phone: 202-828-1200
444 S. Flower
Suite 1900
Los Angeles, CA 90017
Phone: 213-688-5600
3000 Two Logan Square
18th & Arch Sts.
Philadelphia, PA 19103-2705
Phone: 215-981-4000
David A. Wormser, Richard W. Foltz Jr.

PEREZ, BENJAMIN

Abacus Communications Co.
1801 Columbia Rd. NW
Suite 101
Washington, DC 20009
Phone: 202-462-3680
Fax: 202-462-3781

PEREZ, ROSE HELEN

Times Mirror Cable Television Inc.
2381 Morse Ave.
Irvine, CA 92714

Phone: 714-660-0500
Fax: 714-660-0501

PERKINS, FRANCIS R.

LaBoeuf, Lamb, Leiby & MacRae
1 Gateway Center
Newark, NJ 07102
Phone: 201-643-8000

PERKINS, ROY F. JR.

1724 Whitewood Lane
Herndon, VA 22070
Phone: 703-435-9700

PERMUT, PHILIP V.

Wiley, Rein & Fielding
1776 K St. NW
Washington, DC 20006
Phone: 202-429-7250

PERRONE, PAULA

Besozzi & Gavin
1901 L St. NW
Suite 200
Washington, DC 20036
Phone: 202-293-7405

PERRY, B. DWIGHT

Dow, Lohnes & Albertson
1255 23rd St. NW
Suite 500
Washington, DC 20037
Phone: 202-857-2780

PERRY, LARRY O.

1 Tennessee Square
Box 5894
Oak Ridge, TN 37831
Phone: 615-927-8474
Fax: 615-481-0562

PERRY, SUZANNE MEYER

Dow, Lohnes & Albertson
1255 23rd St. NW
Suite 500
Washington, DC 20037
Phone: 202-857-2637

PERSICO, MARIAN T.

Arbitron Ratings Co.
142 W. 57th St.
11th Floor
New York, NY 10019
Phone: 212-887-1536
Fax: 212-887-1401

PETERS, GEORGE B. JR.

624 S. Milledge Ave.
Suite 209
Athens, GA 30601
Phone: 404-353-8633

PETRUTSAS, GEORGE

Fletcher, Heald & Hildreth
1225 Connecticut Ave. NW
Suite 400
Washington, DC 20036-2679
Phone: 202-828-5729

PETTIT, JOHN W.

Hopkins & Sutter
888 16th St. NW
Washington, DC 20006
Phone: 202-835-8067

PEYSER, C. A.

Cable & Wireless Communications Inc.
1919 Gallows Rd.
Vienna, VA 22180
Phone: 703-734-4403

PHARR, ANTHONY L.

Office of Communication, United Church of
Christ
2000 M St. NW
Suite 400
Washington, DC 20036
Phone: 202-331-4265
Fax: 202-293-2672

PHILLIP, CARRINGTON F.

Office of Attorney General
710 2nd Ave.
Suite 1300
Seattle, WA 98104
Phone: 206-464-6308

PHILLIPPS, STEPHANIE M.

Arnold & Porter
1200 New Hampshire Ave. NW
Washington, DC 20036
Phone: 202-872-6700

PHILLIPS, LAURA H.

Dow, Lohnes & Albertson
1255 23rd St. NW
Suite 500
Washington, DC 20037
Phone: 202-857-2824

PHILLIPS, VICTORIA F.

Wiley, Rein & Fielding
1776 K St. NW
Washington, DC 20006
Phone: 202-828-3168

PIEMONTE, GABRIEL F.

213 Hanover St.
Boston, MA 02113
Phone: 617-227-8380

PIERSON, STUART F.

Davis Wright Tremaine
1752 N St. NW
Suite 800
Washington, DC 20036
Phone: 202-828-2388

PIERSON, W. THEODORE JR.

Reed, Smith, Shaw & McClay
1200 18th St. NW
Washington, DC 20036
Phone: 202-457-8649

PIKE & FISCHER

4600 East-West Highway
Suite 200
Bethesda, MD 20814-1438
Phone: 301-654-6262
Fax: 301-654-6297
Kathryn Berthot, Robert E. Emeritz, Jeffrey
Tobias.

PILLSBURY, MAOISON & SUTRO

1667 K St. NW
Suite 1100
Washington, DC 20006
Phone: 202-887-0300
Fax: 202-296-7605

225 Bush St.
Box 7880
San Francisco, CA 94120

Phone: 415-983-1443
Theresa Fenelon, Karen S. Frank, Stanley M.
Gorinson, Dennis S. Kahane, Steven A. Levy,
Kevin R. Sullivan.

PIPER & MARBURY

1200 19th St. NW
Suite 700
Washington, DC 20036
Phone: 202-861-3900
Mary Beth Brobson, Emilio W. Cividanes,
John J. Duffy, Nora E. Garrote, Robert B. Kel-
ly, Ronald L. Plessner, Douglas L. Povich, Mark
J. Tauber.

PISCIOTTA, AILEEN A.

Latham & Watkins
1001 Pennsylvania Ave. NW
Suite 1300
Washington, DC 20004-2505
Phone: 202-637-2200

PITSCH, PETER K.

Pitsch Communications
2300 N St. NW
Suite 600
Washington, DC 20037
Phone: 202-663-9039

PLANTAMURA, MICHAEL G.

Corridor Bcstg. Corp.
2555 M St. NW
Suite 302
Washington, DC 20037
Phone: 202-828-0814

PLATT, MARTHA H.

Squire, Sanders & Dempsey
1201 Pennsylvania Ave. NW
Box 407
Washington, DC 20044
Phone: 202-626-6600

PLESHE, DOROTHY C.

Callister, Duncan & Nebeker
800 Kennecott Bldg.
Salt Lake City, UT 84133
Phone: 801-530-7300

PLESSER, RONALD L.

Piper & Marbury
1200 19th St. NW
Suite 700
Washington, DC 20036
Phone: 202-861-3969

PLOTKIN, HARRY M.

Arent, Fox, Kintner, Plotkin & Kahn
Washington Square
1050 Connecticut Ave. NW
Suite 600
Washington, DC 20036-5339
Phone: 202-857-6015

PLOTKIN, MICHELLE N.

Fisher, Wayland, Cooper & Leader
1255 23rd St. NW
Suite 800
Washington, DC 20037-1125
Phone: 202-775-3530

POE, DAVID R.

LeBoeuf, Lamb, Leiby & MacRae
1 Gateway Center
Newark, NJ 07102
Phone: 201-643-8000

POLIVY, GAIL L.

GTE Service Corp.
1850 M St. NW
Suite 1200
Washington, DC 20036
Phone: 202-463-5214

POLIVY, MARGOT

Renouf & Polivy
1532 16th St. NW
Washington, DC 20036
Phone: 202-265-1807

POLK, LORETTA P.

NCTA
1724 Massachusetts Ave. NW
Washington, DC 20036
Phone: 202-775-3664

POLNER, FREDERICK A.

Rothman, Gordon, Foreman & Groudine
300 Grant Bldg.
Pittsburgh, PA 15219
Phone: 412-338-1111
Fax: 412-281-7304

POLSKY, HOWARD D.

Wiley, Rein & Fielding
1776 K St. NW
Washington, DC 20006
Phone: 202-429-7048

POPHAM, JAMES J.

V.P. & Gen. Counsel
INTV
1200 18th St. NW
Suite 502
Washington, DC 20036
Phone: 202-887-1970
Fax: 202-887-0950

POPPS, DEAN GEORGE

The Law Office of Dean George Poppo
1360 Beverly Rd.
Suite 305
McLean, VA 22101
Phone: 703-734-0159
Fax: 703-448-1236

POTTS, WILLIAM J. JR.

Haley, Bader & Potts
2000 M St. NW
Suite 600
Washington, DC 20036
Phone: 202-331-0606

POVICH, DOUGLAS L.

Piper & Marbury
1200 19th St. NW
Suite 700
Washington, DC 20036
Phone: 202-861-3822

POWELL, JANICE HILL

Office of Janice Hill Powell
7754 El Rito Way
Sacramento, CA 95831
Phone: 916-428-7703
Fax: 916-422-0902

POWELL, GOLDSTEIN, FRAZER & MURPHY

191 Peachtree St. NE
16th Floor
Atlanta, GA 30303
Phone: 404-572-6600
Fax: 404-572-6999
Jerome A. Breed, Kevin Conboy, V. Robert
Denham, Walter G. Moeling IV, Chris D.
Molen, James C. Rawls.

POWER, THOMAS C.

Winston & Strawn
1400 L St. NW
Washington, DC 20005
Phone: 202-371-5700

PRAK, MARK J.

Tharrington, Smith & Hargrove
209 Fayetteville St. Mall
Box 1151
Raleigh, NC 27602
Phone: 919-821-4711

PRENDERGAST, JOHN A.

Blooston, Mordkofsky, Jackson & Dickens
2120 L St. NW
Washington, DC 20037
Phone: 202-659-0830

PRESTON, THORGRIMSON, SHIDLER, GATES & ELLIS

5400 Columbia Seafirst Center
701 5th Ave.
Seattle, WA 98104-7011
Phone: 206-623-7580
Fax: 206-623-7580
1735 New York Ave. NW
Suite 500
Washington, DC 20006
Phone: 202-628-1700
Gordon G. Conger, Craig J. Gehring.

PRICE, ILENE R.

Westwood One Inc.
1755 S. Jefferson Davis Hwy.
Arlington, VA 22202
Phone: 703-685-2568

PRICE, ROBERT

Price Communications Corp.
45 Rockefeller Plaza
Room 3201
New York, NY 10020
Phone: 212-757-5600

PRIMOSCH, ROBERT D.

Fletcher, Heald & Hildreth
1225 Connecticut Ave. NW
Suite 400
Washington, DC 20036-2679
Phone: 202-828-5718

PRZYPYSZNY, JOHN R.

Cohn & Marks
1333 New Hampshire Ave. NW
Suite 600
Washington, DC 20036
Phone: 202-293-3860

PULLEN, RICHARD O.

Communication Innovations Corp.
4001 N. 9th St.
Suite 1006
Arlington, VA 22203
Phone: 202-659-4417

Attorneys

PULLEY, LYDIA

Wilmer, Cutler & Pickering
2445 M St. NW
Washington, DC 20037-1420
Phone: 202-663-6000

PUSCHNIG, LUKE

Dickerson, Dickerson, Lieberman & Consul
330 S. 3rd St.
Suite 1130
Las Vegas, NV 89101
Phone: 702-388-8600

PUTBRESE, KEITH E.

Putbrese, Hunsaker & Ruddy
6800 Fleetwood Rd.
No. 100
Box 539
McLean, VA 22101
Phone: 703-790-8400

PUTBRESE, HUNSAKER & RUDDY

6800 Fleetwood Rd.
No. 100
Box 539
McLean, VA 22101
Phone: 703-790-8400
Fax: 703-827-9538
Keith E. Putbrese, David M. Hunsaker,
Richard J. Ruddy Jr., Cary S. Tepper, John
C. Trent.

QUALE, JOHN C.

Wiley, Rein & Fielding
1776 K St. NW
Washington, DC 20006
Phone: 202-429-7032

QUINN, PAUL S.

Wilkinson, Barker, Knauer & Quinn
1735 New York Ave. NW
Washington, DC 20006
Phone: 202-783-4141

RACLIN, GRIER C.

Gardner, Carton & Douglas
1301 K St. NW
Suite 900 E. Tower
Washington, DC 20005
Phone: 202-347-9200

RAISH, LEONARD R.

Fletcher, Heald & Hildreth
1225 Connecticut Ave. NW
Suite 400
Washington, DC 20036-2679
Phone: 202-828-5780

RAMEY, CARL R.

Wiley, Rein & Fielding
1776 K St. NW
Washington, DC 20006
Phone: 202-429-3389

RAMSEY, THOMAS J.

Squire, Sanders & Dempsey
1201 Pennsylvania Ave. NW
Box 407
Washington, DC 20044
Phone: 202-626-6600

RANAGAN, BARBARA D.

Miller & Holbrooke
1225 19th St. NW
Suite 400
Washington, DC 20036
Phone: 202-785-0600

RAPPAPORT, IRWIN

Wilmer, Cutler & Pickering
2445 M St. NW
Washington, DC 20037-1420
Phone: 202-663-6000

RAPPAPORT, RICHARD WARREN

3970 Daks Clubhouse Dr.
Suite 208
Pompano Beach, FL 33069
Phone: 305-972-2931

RASMUSSEN, AUOREY PRINS

D'Connor & Hannan
1919 Pennsylvania Ave. NW
Suite 800
Washington, DC 20006
Phone: 202-887-1431

RASMUSSEN, DANA A.

Asst. V.P. & Chief Counsel
US West Inc.
1020 19th St. NW
Suite 700
Washington, DC 20036
Phone: 202-429-0303
Fax: 202-293-0561

RATHBUN, PETER F.

Gammon & Grange
1925 K St. NW
Suite 300
Washington, DC 20006
Phone: 202-862-2008

RAU, LEE

Reed, Smith, Shaw & McClay
1200 18th St. NW
Washington, DC 20036
Phone: 703-556-8445

RAWLS, JAMES C.

Powell, Goldstein, Frazer & Murphy
191 Peachtree St. NE
16th Floor
Atlanta, GA 30303
Phone: 404-572-6870

RAWLS, THOMPSON T. II

BellSouth Corp.
1155 Peachtree St. NE
Suite 1800
Atlanta, GA 30367
Phone: 404-249-2706

RAYMER, ROBERT M.

Cooper, White & Cooper
201 California St.
17th Floor
San Francisco, CA 94111
Phone: 415-433-1900

RAYWID, ALAN

Cole, Raywid & Braverman
1919 Pennsylvania Ave. NW
Washington, DC 20006
Phone: 202-659-9750

REBOUL, MacMURRAY, HEWITT, MAYNARD & KRISTOL

1111 19th St. NW
Suite 406
Washington, DC 20036
Phone: 202-429-0004

Pacific Mutual Building

523 W. 6th St.
Suite 728
Los Angeles, CA 90014
Phone: 213-612-0822
45 Rockefeller Plaza
New York, NY 10111
Phone: 212-841-5700
Laura E. Jordan, James E. Magee, Bernard
M. Schulte.

REDDING, J. CHRISTOPHER

Dow, Lohnes & Albertson
1255 23rd St. NW
Suite 500
Washington, DC 20037
Phone: 202-857-2776

REDDY, BEGLEY & MARTIN

2033 M St. NW
Suite 500
Washington, DC 20036
Phone: 202-659-5700
Fax: 202-659-5711
Dennis F. Begley, Benito Gaguine, Cheryl A.
Kenny, Andrew S. Kersting, Harry C. Martin,
Matthew H. McCormick, Troy F. Tanner.

REOPATH, JOHN S. JR.

Sr. V.P.
Home Box Office Inc.
1100 Ave. of the Americas
New York, NY 10036
Phone: 212-512-1055
Fax: 212-512-7019

REED, KEVIN F.

Dow, Lohnes & Albertson
1255 23rd St. NW
Suite 500
Washington, DC 20037
Phone: 202-857-2693

REED, SMITH, SHAW & McCLAY

1200 18th St. NW
Washington, DC 20036
Phone: 202-457-6100
Fax: 202-457-6113
Robert J. Aamoth, Stephen J. Cochilla, James
J. Freeman, William S. Green, Benjamin J.
Griffin, Donald M. Itzkoff, Brian A. Johnson,
Marie A. Maimone, Peter D. O'Connell, W.
Theodora Pierson Jr., Lee Rau, Sherry L.
Rhodes, Judith St. Ledger-Roty, Marnie K.
Sarver, J. Laurent Scharff, Lynn E. Shapiro,
Nancy J. Thompson, Michael Wack, William
F. Wetmore Jr., Trudie J. White.

REESE, BRUCE T.

V.P. & Gen. Counsel
Bonneville International Corp.
Broadcast House
55 North 300 West
Box 1160
Salt Lake City, UT 84110-1160
Phone: 801-575-7520
Fax: 801-575-7548

REID & PRIEST

Market Square
701 Pennsylvania Ave. NW
Washington, DC 20004
Phone: 202-508-4000
Fax: 202-508-4321
Tedson J. Meyers, Michael W. Faber, Tara
Kalagher Giunta, Michael D. Paul, Timothy J.
Logue.

REIFER, JOSEPH R.

Cole, Raywid & Braverman
1919 Pennsylvania Ave. NW
Washington, DC 20006
Phone: 202-659-9750

REILLY, PATRICIA M.

Wiley, Rein & Fielding
1776 K St. NW
Washington, DC 20006
Phone: 202-429-7285

RENOUF, KATRINA

Renouf & Polivy
1532 16th St. NW
Washington, DC 20036
Phone: 202-265-1807

RENOUF & POLIVY

1532 16th St. NW
Washington, DC 20036
Phone: 202-265-1807
Fax: 202-265-1810
Margot Polivy, Katrina Renouf.

REPP, MARISSA G.

Hogan & Hartson
555 13th St. NW
Washington, DC 20004
Phone: 202-637-6845

REVEAL, ERNEST I.

Robins, Kaplan, Miller & Ciresi
1800 International Centre
900 2nd Ave. S
Minneapolis, MN 55402
Phone: 612-349-8270

REYES GUEVARA, MARIA M.

Puerto Rico Telephone Co.
GPD Box 998
San Juan, PR 00936
Phone: 809-792-9770

REYNER, WILLIAM S. JR.

Hogan & Hartson
555 13th St. NW
Washington, DC 20004
Phone: 202-637-6510

REYNOLDS, CHRISTOPHER J.

Peper, Martin, Jensen, Maichel & Hettlage
601 13th St. NW
Suite 1190 S
Washington, DC 20005-3808
Phone: 202-347-8600

RHODES, ANDREW J.

FCC
1919 M St. NW
Room 8002
Washington, DC 20554
Phone: 202-632-7792

RHODES, RICK

Keller & Heckman
1150 17th St. NW
Suite 1000
Washington, DC 20036
Phone: 202-956-5600

RHODES, SHERRY L.

Reed, Smith, Shaw & McClay
1200 18th St. NW
Washington, DC 20036
Phone: 202-457-8636

RHYNE, SIONY WHITE

Mullin, Rhyne, Emmons & Topel, P.C.
1000 Connecticut Ave. NW
Suite 500
Washington, DC 20036-5383
Phone: 202-659-4700

RICE, OAVIO M.

1 Old Country Rd.
Carle Place, NY 11514
Phone: 516-747-3900
Fax: 516-741-3440

RICHAROS, GLENN

Gurman, Kurtis, Blask & Freedman, Chartered
1400 16th St. NW
Suite 500
Washington, DC 20036
Phone: 202-328-8200

RICHARDS, JOHN B.

Keller & Heckman
1150 17th St. NW
Suite 1000
Washington, DC 20036
Phone: 202-956-5709

RICHARDS, MARY BETH

Chief, Enforcement Div.
FCC
2025 M St. NW
Room 6206
Washington, DC 20554
Phone: 202-632-4890

RICHARDSON, WILLIAM R. JR.

Wilmer, Cutler & Pickering
2445 M St. NW
Washington, DC 20037-1420
Phone: 202-663-6000

RICKS, JAY E.

Hogan & Hartson
555 13th St. NW
Washington, DC 20004
Phone: 202-637-6518

RIEHL, RICHARD M.

Haley, Bader & Potts
2000 M St. NW
Suite 600
Washington, DC 20036
Phone: 202-331-0606

RILEY, JAMES P.

Fletcher, Heald & Hildreth
1225 Connecticut Ave. NW
Suite 400
Washington, DC 20036-2679
Phone: 202-828-5750

RINGEL, DEAN

Cahill Gordon & Reindel
80 Pine St.
New York, NY 10005
Phone: 212-701-3521

RINI, ROBERT J.

Brown, Finn & Nietert, Chartered
1920 N St. NW
Suite 660
Washington, DC 20036
Phone: 202-887-0600

RITTER, HENRY O.

Dispatch Communications
7475 Wisconsin Ave.
Bethesda, MD 20814
Phone: 301-657-0770

RITTS BRICKFIELD & KAUFMAN

600 New Hampshire Ave. NW
Suite 915
Washington, DC 20037
Phone: 202-342-0800
Fax: 202-342-0807

RIVCHIN, NEIL H.

O'Connell & Aronowitz
100 State St.
Albany, NY 12207
Phone: 518-462-5601

RIVERA, HENRY M.

Ginsburg, Feldman & Bress, Chartered
1250 Connecticut Ave. NW
7th Floor
Washington, DC 20036
Phone: 202-637-9012

ROBERTS, OAVIO N.

Fletcher, Heald & Hildreth
1225 Connecticut Ave. NW
Suite 400
Washington, DC 20036-2679
Phone: 202-828-5773

ROBERTS, LAWRENCE

Mullin, Rhyne, Emmons & Topel, P.C.
1000 Connecticut Ave. NW
Suite 500
Washington, DC 20036-5383
Phone: 202-659-4700

ROBINS, KAPLAN, MILLER & CIRESI

1800 International Centre
900 2nd Ave. S
Minneapolis, MN 55402
Phone: 612-349-8500
Fax: 612-339-4181
4000 MacArthur Blvd.
Suite 800
Newport Beach, CA 92660-2551
Phone: 714-851-0291
Kathleen A. Marron, Ernest I. Reveal.

ROCHE, JAMES T.

4141 N. Henderson Rd.
No. 824
Arlington, VA 22203
Phone: 703-528-9070

ROCHFORD, RICHARD D. JR.

Nixon, Hargrave, Devans & Doyle
1 Thomas Circle NW
Suite 800
Washington, DC 20005
Phone: 716-546-8000

RODEN, RANDALL M.

Tharrington, Smith & Hargrove
209 Fayetteville St. Mall
Box 1151
Raleigh, NC 27602
Phone: 919-821-4711

RODGERS, C. W. QUINCY

Government Affairs Dir.
General Instrument Corp.

1899 L St. NW

5th Floor
Washington, DC 20036
Phone: 202-833-9700
Fax: 202-466-3295

ROGERS, WILLIAM PAUL JR.

Gen. Counsel & Administrative Dir.
National Assn. of Regulatory Utility
Commissioners
1102 ICC Bldg.
12th & Constitution Ave. NW
Box 684
Washington, DC 20044-0684
Phone: 202-898-2200
Fax: 202-898-2213

RODIN, RICHARD S.

Hogan & Hartson
555 13th St. NW
Washington, DC 20004
Phone: 202-637-6532

RODRIGUEZ, RAUL R.

Leventhal, Senter & Lerman
2000 K St. NW
Suite 600
Washington, DC 20006-1809
Phone: 202-416-6760

ROEMER, WILLIAM STAYTON

Box 498
Sterling, VA 22170
Phone: 703-883-5966

ROGERS, CHARLES L.

Stephens, Berg, Lasater, Schulman & Rogers
626 Wilshire Blvd.
Suite 1100
Los Angeles, CA 90017
Phone: 213-629-3111

ROGERS, CHRISTOPHER THOMAS

Jones, Day, Reavis & Pogue
1450 G St. NW
Suite 600
Washington, DC 20005-2088
Phone: 202-679-7615

ROGERS, JAMES F.

Latham & Watkins
1001 Pennsylvania Ave. NW
Suite 1300
Washington, DC 20004-2505
Phone: 202-637-2200

ROGERS, ROBERT G.

Northern Telecom Inc.
600 Maryland Ave. SW
Suite 605-607
Washington, DC 20024
Phone: 202-554-1520

ROGERS, WALLETT BANCROFT

FCC
2025 M St. NW
Room 6206
Washington, DC 20554
Phone: 202-632-4887

ROGERS & WELLS

1737 H St. NW
Washington, DC 20006
Phone: 202-331-7760
Richard A. Metzger, Charles A. Zielinski.

ROHRBACH, PETER A.

Hogan & Hartson
555 13th St. NW
Washington, DC 20004
Phone: 202-637-8631

ROHRER, OEAN C.

GTE Corp.
National Assn. of Regulatory Utility
1 Stamford Forum
Stamford, CT 06904
Phone: 203-965-3072

ROMANO, ALAN B.

FCC
1919 M St. NW
Room 702
Washington, DC 20554
Phone: 202-632-9356

ROMINE, TERRY

Keller & Heckman
1150 17th St. NW
Suite 1000
Washington, DC 20036
Phone: 202-956-5669

ROONEY, KEVIN M.

Weidenfeld & Rooney, P.C.
1899 L St. NW
Suite 500
Washington, DC 20036
Phone: 202-785-2143

ROSE, MICHAEL

Broadcast Counsel
CBS Inc.
51 W. 52nd St.
New York, NY 10019
Phone: 212-975-8422
Fax: 212-975-7292

ROSE, PATRICK J.

Lukas, McGowan, Nace & Gutierrez
1819 H St. NW
7th Floor
Washington, DC 20006
Phone: 202-857-3500

ROSENAU, SUSAN H.

Haley, Bader & Potts
2000 M St. NW
Suite 600
Washington, DC 20036
Phone: 202-331-0606

ROSENBERG, MARVIN

Fletcher, Heald & Hildreth
1225 Connecticut Ave. NW
Suite 400
Washington, DC 20036-2679
Phone: 202-828-5740

ROSENBLOOM, JOEL

Wilmer, Cutler & Pickering
2445 M St. NW
Washington, DC 20037-1420
Phone: 202-663-6000

ROSENBLUM, BRUCE V.

Latham & Watkins
1001 Pennsylvania Ave. NW
Suite 1300
Washington, DC 20004-2505
Phone: 202-637-2200

Attorneys

ROSENMAN & COLIN

575 Madison Ave.
New York, NY 10022
Phone: 212-940-8800
1300 19th St. NW
Suite 200
Washington, DC 20036
Phone: 202-463-7177
Howard J. Braun, Diane L. Mooney, Jerold L. Jacobs, Jerome S. Boros, Jerome S. Silber, Shelley Sadowsky.

ROSENSTEIN, MACE J.

Hogan & Hartson
555 13th St. NW
Washington, DC 20004
Phone: 202-637-5877

ROSS, ELISABETH H.

Birch, Horton, Bittner & Cherot
1155 Connecticut Ave. NW
Suite 1200
Washington, DC 20036
Phone: 202-659-5800

ROSS, STEPHEN

Fletcher, Heald & Hildreth
1225 Connecticut Ave. NW
Suite 400
Washington, DC 20036-2679
Phone: 202-828-5728

ROSS & HARDIES

888 16th St. NW
Suite 300
Washington, DC 20006
Phone: 202-296-8600
Raymond J. Kimball, James A. Stenger.

ROSS MARSH & FOSTER

888 16th St. NW
4th Floor
Washington, DC 20006
Phone: 202-822-8888
Fax: 202-755-9330

ROSS-MELTZER, JILL

5415 Potomac Ave. NW
Washington, DC 20016

ROTHFELDER, MARTIN C.

Kraft & McManimon
1 Gateway Center
Newark, NJ 07102
Phone: 201-622-1800

ROTHGERBER, APPEL, POWERS & JOHNSON

1200 17th St.
Suite 3000
Denver, CO 80202
Phone: 303-623-9000
Fax: 303-623-9222
Peter L. Edwards, James M. Lyons.

ROULEAU, MARY

Teleport Communications-New York
1 Teleport Dr.
Suite 301
Staten Island, NY 10311
Phone: 718-983-2114

ROURKE, GERALD S.

1155 Connecticut Ave. NW
Suite 500
Washington, DC 20036

Phones: 202-467-8596; 301-983-8543
Fax: 301-983-0776

ROUSON, BRIGETTE M.

American Newspaper Publishers Assn.
Dulles International Airport
Box 17407
Washington, DC 20041
Phone: 703-648-1059

ROWE, JILL L.

Comptel
120 Maryland Ave. NE
Washington, DC 20002
Phone: 202-546-9022

ROWLENSON, RICHARD C.

Sr. V.P. & Gen. Counsel
Vanguard Cellular Systems Inc.
2002 Pisgah Church Rd.
Suite 300
Greensboro, NC 27408
Phone: 919-282-3690
Fax: 919-545-2500

ROWLEY, DANIEL A.

Nixon, Hargrave, Devans & Doyle
1 Thomas Circle NW
Suite 800
Washington, DC 20005
Phone: 202-457-5300

ROYSTER, STEVEN B.

Arent, Fox, Kintner, Plotkin & Kahn
Washington Square
1050 Connecticut Ave. NW
Suite 600
Washington, DC 20036-5339
Phone: 202-857-8972

RUBIN, ERIC M.

Rubin, Winston, Diercks & Harris
1730 M St. NW
Suite 412
Washington, DC 20036
Phone: 202-861-0870

RUBIN, RICHARD

Fleischman & Walsh, P.C.
1400 16th St. NW
Suite 600
Washington, DC 20036
Phone: 202-939-7907

RUBIN, STEPHEN

Law Offices of Stephen Rubin
3220 N St. NW
Box 325
Washington, DC 20007
Phone: 202-338-1838
Fax: 301-983-0216
3110 Southeast Financial Center
Miami, FL 33131-2388
Phone: 305-666-3700
Fax: 305-375-0330

RUBIN, WINSTON, DIERCKS & HARRIS

1730 M St. NW
Suite 412
Washington, DC 20036
Phone: 202-861-0870
Fax: 202-429-0657
Desmond P. Brown, Walter E. Diercks, Jeffrey Harris, Eric M. Rubin, Steven J. Stone, James L. Winston.

RUBINO, RICHARD D.

Blooston, Mordkofsky, Jackson & Dickens
2120 L St. NW
Washington, DC 20037
Phone: 202-659-0830

RUDDY, RICHARD J. JR.

Putbren, Hunsaker & Ruddy
6800 Fleetwood Rd.
No. 100
Box 539
McLean, VA 22101
Phone: 703-790-8400

RUEGSEGGER, MARTIN C.

BellSouth Services Inc.
3535 Colonnade Pkwy.
South E9D1
Birmingham, AL 35243
Phone: 205-977-3524
Fax: 205-977-3553

RUGER, MICHAEL

FCC
1919 M St. NW
Room 8318
Washington, DC 20554
Phone: 202-634-6530

RUSSO, ROY R.

Cohn & Marks
1333 New Hampshire Ave. NW
Suite 600
Washington, DC 20036
Phone: 202-293-3860

RYAN, BRUCE D.

Paul, Hastings, Janofsky & Walker
1050 Connecticut Ave. NW
12th Floor
Washington, DC 20036
Phone: 202-223-9000

RYAN, JOSEPH J. B.

Hobb, Strauss, Dean & Wilder
1819 H St. NW
Suite 800
Washington, DC 20006
Phone: 202-783-5100
Fax: 202-296-8834

SABELLA, RICHARD J.

Cahill Gordon & Reindel
80 Pine St.
New York, NY 10005
Phone: 212-701-3315

SACHS, ELIZABETH R.

Lukas, McGowan, Nace & Gutierrez
1819 H St. NW
7th Floor
Washington, DC 20006
Phone: 202-857-3500

SACHS, SUSAN V.

Cohn & Marks
1333 New Hampshire Ave. NW
Suite 600
Washington, DC 20036
Phone: 202-293-3860

SACKLER, ARTHUR B.

Time Inc.
1050 Connecticut Ave. NW
Washington, DC 20036
Phone: 202-861-4058

SADOWSKY, SHELLEY

Rosenman & Colin
1300 19th St. NW
Suite 200
Washington, DC 20036
Phone: 202-463-7177

ST. LEDGER-ROTY, JUDITH

Reed, Smith, Shaw & McClay
1200 18th St. NW
Washington, DC 20036
Phone: 202-457-8656

SALAS, MAGALIE R.

FCC
1919 M St. NW
Room 622
Washington, DC 20554
Phone: 202-254-6530

SALVIATERRA, ESTELLA

Fletcher, Heald & Hildreth
1225 Connecticut Ave. NW
Suite 400
Washington, DC 20036-2679
Phone: 202-828-5768

SANCHEZ, ERNEST T.

Arter & Hadden
1801 K St. NW
Suite 400K
Washington, DC 20006
Phone: 202-775-7150

SANFORD, BRUCE W.

Baker & Hostetler
1050 Connecticut Ave. NW
Suite 1100
Washington, DC 20036
Phone: 202-861-1626

SANTARELLI, DONALD E.

Santarelli, Smith & Carroccio
1155 Connecticut Ave. NW
9th Floor
Washington, DC 20036
Phone: 202-466-6800

SANTARELLI, SMITH & CARROCCIO

Santarelli, Smith & Carroccio
1155 Connecticut Ave. NW
9th Floor
Washington, DC 20036
Phone: 202-466-6800
Fax: 202-463-0969
A. Thomas Carroccio, Donald E. Santarelli.

SARJEANT, LAWRENCE E.

US West Inc.
1020 19th St. NW
Suite 700
Washington, DC 20036
Phone: 202-429-3138

SARREALS, CHERYL L.

FCC
Common Carrier Bureau
1919 M St. NW
Washington, DC 20554
Phone: 202-632-7834

SARVER, J. WILLIAM

V.P. & Gen. Counsel
C&P Telephone Co. of Maryland

1 E. Pratt St.
8th Floor, East Wing
Baltimore, MD 21202
Phone: 301-393-7725
Fax: 301-393-4078

SARVER, MARNIE K.

Reed, Smith, Shaw & McClay
1200 18th St. NW
Washington, DC 20036
Phone: 202-457-8657

SATTEN, KENNETH E.

Wilkinson, Barker, Knauer & Quinn
1735 New York Ave. NW
Washington, DC 20006
Phone: 202-783-4141

SATTERFIELD, L. KENDALL

Finkelstein, Thompson & Loughran
2828 Pennsylvania Ave. NW
Suite 200
Washington, DC 20007
Phone: 202-337-8000

SATTERFIELD, LEE A.

C&P Telephone Co.
2055 L St. NW
Washington, DC 20036
Phone: 202-392-5296

SAYLDR, DAVID J.

Hogan & Hartson
555 13th St. NW
Washington, DC 20004
Phone: 202-637-8679

SBARATTA, RICHARD M.

BellSouth Corp.
1155 Peachtree St. NE
Room 1800
Atlanta, GA 30367
Phone: 404-249-2661

SCALLEN, THOMAS K.

International Bcstg. Corp.
5101 IDS Center
Minneapolis, MN 55402
Phone: 612-333-5100
Fax: 612-333-4962

SCALLY, SEAN PATRICK

Frank & Jarashow P.A.
1044C Spa Rd.
Annapolis, MD 21403

SCHAFFER, STEVEN C.

Schwartz, Woods & Miller
1350 Connecticut Ave. NW
Suite 300
Washington, DC 20036-1702
Phone: 202-833-1700

SCHANEN, RICHARD S.

Bell Communications Research Inc.
290 W. Mount Pleasant Ave.
Room 38-149
Livingston, NJ 07039
Phone: 201-740-3000

SCHANZER, KENNETH D.

Exec. V.P.
NBC Sports
30 Rockefeller Plaza
Room 1550
New York, NY 10112
Phone: 212-664-2437

SCHARFF, J. LAURENT

Reed, Smith, Shaw & McClay
1200 18th St. NW
Washington, DC 20036
Phone: 202-457-8660

SCHATTENFIELD, THOMAS

Arent, Fox, Kintner, Plotkin & Kahn
Washington Square
1050 Connecticut Ave. NW
Suite 600
Washington, DC 20036-5339
Phone: 202-857-6020

SCHAUBLE, JOHN J.

Cohen & Berfield, P.C.
1129 20th St. NW
Suite 507
Washington, DC 20036
Phone: 202-466-8565

SCHAINER, ARTHUR

Holland & Knight
888 17th St. NW
Suite 900
Washington, DC 20006
Phone: 202-457-5924

SHELLIE, PETER D.

Bingham, Dana & Gould
1550 M St. NW
Suite 1200
Washington, DC 20005
Phone: 202-822-9320
Fax: 202-833-1506

SCHILDHAUSE, SOL

Farrow, Schildhause & Wilson
1400 16th St. NW
Suite 501
Washington, DC 20036
Phone: 202-328-1800
Fax: 202-328-2423

SCHMELTZER, KATHRYN R.

Fisher, Wayland, Cooper & Leader
1255 23rd St. NW
Suite 800
Washington, DC 20037-1125
Phone: 202-775-3547

SCHMIDT, GREGORY M.

Covington & Burling
1201 Pennsylvania Ave. NW
Box 7566
Washington, DC 20044
Phone: 202-662-5160

SCHMIDT, RICHARD M. JR.

Cohn & Marks
1333 New Hampshire Ave. NW
Suite 600
Washington, DC 20036
Phone: 202-293-3860

SCHMULTS, EDWARD CHARLES

GTE Corp.
1 Stamford Forum
Stamford, CT 06904
Phone: 203-965-2113

SCHNACKE, TIMOTHY R.

Fletcher, Hald & Hildreth
1225 Connecticut Ave. NW
Suite 400
Washington, DC 20036-2679
Phone: 202-828-5759

SCHNADER, HARRISON, SEGAL & LEWIS

1111 19th St. NW
Suite 1000
Washington, DC 20036
Phone: 202-463-2900
Fax: 202-296-8930
1600 Market St.
Suite 3600
Philadelphia, PA 19103
Phone: 215-751-2000
Brigitte L. Adams, Stefan M. Lopatkiewicz,
Delbert D. Smith.

SCHNED, ELLEN J.

FCC Office of Legislative Affairs
1919 M St. NW
Room 808
Washington, DC 20554
Phone: 202-632-6405
Fax: 202-632-7092

SCHNEIDER, CHERYL L.

FCC
1919 M St. NW
Room 518, CCB
Washington, DC 20554
Phone: 202-632-6917

SCHNEIDER, MARK D.

Sidley & Austin
1722 Eye St. NW
Washington, DC 20006
Phone: 202-736-8058

SCHNEIDWIND, ERIC J.

Varnum, Riddering, Schmidt & Howlett
171 Monroe St. NW
Suite 800
Grand Rapids, MI 49503
Phone: 616-459-4186

SCHOENTHALER, LISA W.

Mintz, Levin, Cohn, Ferris, Glovsky & Popeo,
P.C.
1825 Eye St. NW
12th Floor
Washington, DC 20006
Phone: 202-293-0500

SCHONMAN, GARY P.

FCC Mass Media Bureau
Enforcement Div.
2025 M St. NW
Suite 7212
Washington, DC 20554
Phone: 202-632-6402

SCHOOLER, MICHAEL S.

Deputy Gen. Counsel
National Cable Television Assn.
1724 Massachusetts Ave. NW
Washington, DC 20036
Phone: 202-775-3664

SCHOR, EDWARD

Viacom International Inc.
1515 Broadway
New York, NY 10036
Phone: 212-258-6121

SCHREIBER, MARK P.

Cooper, White & Cooper
201 California St.
17th Floor
San Francisco, CA 94111
Phone: 415-433-1900

SCHRIER, HELENE T.

FCC
2025 M St. NW
Room 5126, PRB
Washington, DC 20554
Phone: 202-634-2443

SCHROEDER, NORBERT W.

USIA
13482 Villa D'Est Dr.
Highland, MD 20777
Phone: 301-854-0308

SCHROTT, HOWARD L.

Caravelle Broadcast Group
212 S. Tryon
Charlotte, NC 28281

SCHULTE, BERNARD M.

Reboul, MacMurray, Hewitt, Maynard &
Kristol
1111 19th St. NW
Suite 406
Washington, DC 20036
Phone: 202-429-0004

SCHULTE, VALERIE

Sr. Assoc. Gen. Counsel
National Assn. of Broadcasters
1771 N St. NW
Washington, DC 20036
Phone: 202-429-5458
Fax: 202-775-3526

SCHUMACHER, H. RICHARD

Cahill Gordon & Reindel
80 Pine St.
New York, NY 10005
Phone: 212-701-3878

SCHUMAN, SHELDON PAUL

Schuman, Kane & Felts, Chartered
4804 Moorland Lane
Bethesda, MD 20814
Phone: 301-986-0200

SCHWANINGER, ROBERT H.

Brown & Schwaninger
1835 K St. NW
Suite 650
Washington, DC 20006-1203
Phone: 202-223-8837

SCHWARTZ, LDIS SIEGEL

Merit System Protection Board
Office of Appeals Counsel
1120 Vermont Ave. NW
Washington, DC 20419
Phone: 202-653-7151

SCHWARTZ, LOUIS

Schwartz, Woods & Miller
1350 Connecticut Ave. NW
Suite 300
Washington, DC 20036-1702
Phone: 202-833-1700

SCHWARTZ, NORMAN D.

11402 Fairoak Dr.
Silver Spring, MD 20902
Phone: 301-593-2178

SCHWARTZ, WOODS & MILLER

1350 Connecticut Ave. NW
Suite 300
Washington, DC 20036-1702

Attorneys

Phone: 202-833-1700

Fax: 202-833-2351

Carol I. Broadbent, Lawrence M. Miller,
Steven C. Schaffer, Louis Schwartz, Malcolm
G. Stevenson, Robert A. Woods.

SCHWARTZMAN, ANDREW JAY

Exec. Dir.

Media Access Project
2000 M St. NW

Suite 400

Washington, DC 20036

Phone: 202-232-4300

Fax: 202-293-2672

SCIARRINO, DAWN M.

Haley, Bader & Potts

2000 M St. NW

Suite 600

Washington, DC 20036

Phone: 202-331-0606

SCORE, JOHN M.

MCI Communications Corp.

1133 19th St. NW

10th Floor

Washington, DC 20036

Phone: 202-887-2276

SCOTT, JOHN T. III

Crowell & Moring

1001 Pennsylvania Ave. NW

Washington, DC 20004-2505

Phone: 202-624-2582

SCOTT, ROBERT G. JR.

Cole, Raywid & Braverman

1919 Pennsylvania Ave. NW

Washington, DC 20006

Phone: 202-659-9750

SCULLY, RAYMOND F.

Baskin, Flaherty, Elliot, Mannino, Gordon &

Scully

1275 K St. NW

Suite 1000

Washington, DC 20005

Phone: 202-842-1600

SECRET, LAWRENCE W. III

Wiley, Rein & Fielding

1776 K St. NW

Washington, DC 20006

Phone: 202-429-7074

SEOKY, CHERIF

Kirkpatrick, Lockhart, Hill, Christopher &

Phillips

South Lobby

1800 M St. NW

Suite 9000

Washington, DC 20036

Phone: 202-773-9000

SEIDENFELD, MARK S.

Simon & Schuster

113 Sylvan Ave., Rte. 9W

Englewood Cliffs, NJ 07632

Phone: 201-592-3276

Fax: 201-461-4567

SEIDMAN, SARA F.

Wiley, Rein & Fielding

1776 K St. NW

Washington, DC 20006

Phone: 202-429-7260

SEIVER, JOHN D.

Cole, Raywid & Braverman

1919 Pennsylvania Ave. NW

Washington, DC 20006

Phone: 202-659-9750

SELLS, HARRY G.

Sells & Gregory

3 Cedar Dr.

Sterling, VA 22170

Phone: 703-430-0015

SELLS & GREGORY

3 Cedar Dr.

Sterling, VA 22170

Phone: 703-430-0015

Harry G. Sells.

SELTZER, ROGER A.

Rifkin & Assoc. Inc.

360 S. Monroe St.

Suite 600

Denver, CO 80209

Phone: 303-333-1215

Fax: 303-322-3553

SEMMES, BOWEN & SEMMES

1025 Connecticut Ave. NW

Suite 500

Washington, DC 20036

Phone: 202-822-8250

Fax: 202-822-8258

Barry A. Friedman.

SENKOWSKI, R. MICHAEL

Wiley, Rein & Fielding

1776 K St. NW

Washington, DC 20006

Phone: 202-429-7249

SENNET, CHARLES J.

Tribune Co.

435 N. Michigan Ave.

Chicago, IL 60611

Phone: 312-222-4121

SENER, MEREDITH S. JR.

Leventhal, Senter & Lerman

2000 K St. NW

Suite 600

Washington, DC 20006-1809

Phone: 202-416-6740

SEVERY, RICHARD B.

MCI Communications Corp.

1133 19th St. NW

Washington, DC 20036

Phone: 202-887-2605

SGROSSO, VINCENT L.

V.P. & Gen. Counsel

BellSouth Advertising & Publishing Corp.

59 Executive Park Dr. S

Suite 430

Atlanta, GA 30329

Phone: 404-982-7275

Fax: 404-982-7298

SHACK, THOMAS G. JR.

1150 Connecticut Ave. NW

Suite 900

Washington, DC 20036

Phone: 202-293-5900

Fax: 202-965-2461

SHAFFER, RONALD J.

Fox, Rothschild, D'Brien & Frankel

2000 Market St.

10th Floor

Philadelphia, PA 19103-3293

Phone: 215-299-2196

SHAFFERT, ROBIN L.

Latham & Watkins

1001 Pennsylvania Ave. NW

Suite 1300

Washington, DC 20004-2505

Phone: 202-637-2200

SHAINIS, AARON

Baraff, Koerner, Olender & Hochberg, P.C.

5335 Wisconsin Ave. NW

Suite 300

Washington, DC 20015

Phone: 202-686-3200

SHAPIRO, GEORGE H.

Arent, Fox, Kintner, Plotkin & Kahn

Washington Square

1050 Connecticut Ave. NW

Suite 600

Washington, DC 20036-5339

Phone: 202-857-6022

SHAPIRO, HOWARD S.

Fleischman & Walsh, P.C.

1400 16th St. NW

Suite 600

Washington, DC 20036

Phone: 202-939-7902

SHAPIRO, LYNN E.

Reed, Smith, Shaw & McClay

1200 18th St. NW

Washington, DC 20036

Phone: 202-457-8950

SHARP, STEPHEN A.

Patton Boggs & Blow

2550 M St. NW

Suite 900

Washington, DC 20037

Phone: 202-457-5227

Fax: 202-457-6315

SHAW, PITTMAN, POTTS & TROWBRIDGE

2300 N St. NW

Washington, DC 20037

Phone: 202-663-8181

John F. Dealy, Robert E. Conn, Ken Hautman,

Ralph A. Taylor Jr., Robert Paul.

SHELDON, JEFFREY L.

Associate Gen. Counsel

Utilities Telecommunications Council

1140 Connecticut Ave. NW

Suite 1140

Washington, DC 20036

Phone: 202-872-1264

Fax: 202-872-1331

SHEPARD, JULIAN L.

V.P. & Gen. Counsel

Association for Maximum Service Television

1400 16th St. NW

Suite 610

Washington, DC 20036

Phone: 202-462-4351

Fax: 202-462-5335

SHERTZER, GEORGE E.

111 Maywood Rd.

Norwalk, CT 06850

Phone: 203-866-0510

SHIELDS, DANIEL W.

14 Parkway Dr.

Englewood, CO 80110

SHIELDS, PETER D.

Gardner, Carton & Douglas

1301 K St. NW

Suite 900 E. Tower

Washington, DC 20005

Phone: 202-347-9200

SHIFFRIN, PEGGY KOBACKER

Bryan, Cave, McPheeters & McRoberts

700 13th St. NW

Suite 700

Washington, DC 20005-3960

Phone: 202-508-6155

SHINE, STEVEN ROSS

2810 Beaver at Broadway

Suite B

Fort Wayne, IN 46807

Phone: 219-745-1970

SHORENSTEIN, STUART A.

Lowenthal, Landau, Fischer & Ziegler, P.C.

250 Park Ave.

New York, NY 10177

Phone: 212-986-1116

SHOWERS, H. ROBERT

Gammon & Grange

1925 K St. NW

Suite 300

Washington, DC 20006

Phone: 202-862-2012

SHRINSKY, JASON L.

Kaye, Scholer, Fierman, Hays & Handler

901 15th St. NW

Suite 1100

Washington, DC 20005

Phone: 202-682-3500

SHUBERT, LEE W.

Haley, Bader & Potts

2000 M St. NW

Suite 600

Washington, DC 20036

Phone: 202-331-0606

SHULDINER, ALBERT

Nixon, Hargrave, Devans & Doyle

1 Thomas Circle NW

Suite 800

Washington, DC 20005

Phone: 202-457-5300

SHULMAN, HARVEY J.

Ginsburg, Feldman & Bress, Chartered

1250 Connecticut Ave. NW

7th Floor

Washington, DC 20036

Phone: 202-637-9134

SHULMAN ROGERS GANDEL PORDY & ECKER

1921 Rockville Pike

Suite 300

Rockville, MD 20852

Phone: 301-230-5200

Fax: 301-230-2891

SIDDALL, DAVID R.

Chief, Frequency Allocation Branch
FCC/OET
2025 M St. NW
Room 7102
Washington, DC 20554
Phone: 202-653-8108
Fax: 202-653-8773

SIDLEY & AUSTIN

1722 Eye St. NW
Washington, DC 20006
Phone: 202-736-8000
Fax: 202-736-8711
1 First National Plaza
Suite 4800
Chicago, IL 60603
Phone: 312-853-7000
2049 Century Park East
Los Angeles, CA 90067
Phone: 213-553-8100

Robert A. Beizer, Craig J. Blakeley, Evan D. Carb, Janet S. Crossen, Tom W. Davidson, Adam M. Eisgrau, Velma Evans, Paula G. Friedman, Newton N. Minow, Mark D. Schneider, Margaret L. Tobey, R. Clark Wadlow.

SIDMAN, LAWRENCE R.

Verner, Lipfert, Bernhard, McPherson & Hand, Chartered
McPherson Bldg.
901 15th St. NW
Suite 700
Washington, DC 20005-2301
Phone: 202-371-6206

SIEBERT, THOMAS L.

Besozzi & Gavin
1901 L St. NW
Suite 200
Washington, DC 20036
Phone: 202-293-7405

SIEGEL, ANDREW J.

CBS Inc.
51 W. 52nd St.
New York, NY 10019
Phone: 212-975-7419

SIEGEL, RONALD A.

Cohn & Marks
1333 New Hampshire Ave. NW
Suite 600
Washington, DC 20036
Phone: 202-293-3860

SIGLER, RUTH E.

Comsat Corp.
950 L'Enfant Plaza
Washington, DC 20024
Phone: 202-863-6010

SILBER, JEROME S.

Rosenman & Colin
575 Madison Ave.
New York, NY 10022
Phone: 212-940-7052

SILBER, ROBERT M.

Corporate Attorney
National Captioning Institute
5203 Leesburg Pike
Suite 1500
Falls Church, VA 22041
Phone: 703-998-2460
Fax: 703-998-2458

SILL, WILLIAM J.

McFadden, Evans & Sill
1220 19th St. NW
Suite 501
Washington, DC 20036
Phone: 202-293-0700

SILVA, WILLIAM D.

Blair, Joyce & Silva
1825 K St. NW
Suite 510
Washington, DC 20006
Phone: 202-659-4230

SILVER, ALAN I.

Doherty Rumble & Butler
3500 5th St. Tower
150 S. 5th St.
Minneapolis, MN 55402-4235
Phone: 612-340-5555

SILVERMAN, DAVID S.

Cole, Raywid & Braverman
1919 Pennsylvania Ave. NW
Washington, DC 20006
Phone: 202-659-9750

SILVERMAN, MARTIN J.

Nynex Corp.
1828 L St. NW
Suite 1000
Washington, DC 20036
Phone: 202-955-1170

SIMDN, SAMUEL A.

Pres.
Issue Dynamics Inc.
901 15th St. NW
Suite 230
Washington, DC 20005
Phone: 202-408-1400
Fax: 202-408-1134
BBS: 703-734-1796
MCI: 703-207-3794

SIMPSON, CHRISTINE V.

Wilkinson, Barker, Knauer & Quinn
1735 New York Ave. NW
Washington, DC 20006
Phone: 202-783-4141

SIMPSON, STEPHEN C.

Southmayd, Simpson & Miller
1233 20th St. NW
Suite 205
Washington, DC 20036
Phone: 202-331-4100

SINDERBRAND, PAUL J.

Keck, Mahin & Cate
1201 New York Ave. NW
Penthouse Suite
Washington, DC 20005
Phone: 202-789-3476

SINEL, NORMAN M.

Arnold & Porter
1200 New Hampshire Ave. NW
Washington, DC 20036
Phone: 202-872-6700

SINGER, RICHARD M.

Hopkins & Sutter
888 16th St. NW
Washington, DC 20006
Phone: 202-835-8210

SIPPEL, WILLIAM

Doherty Rumble & Butler
2800 Minnesota World Trade Center
30 E. 7th St.
St. Paul, MN 55101-4999
Phone: 612-291-9333

SKADDEN, ARPS, SLATE, MEAGHER & FLOM

1440 New York Ave. NW
Washington, DC 20005-2107
Phone: 202-371-7000
Fax: 202-371-7170; 202-393-5760
333 W. Wacker Dr.
Chicago, IL 60606
Phone: 312-407-0552
Thomas J. Casey, Ronald W. Gavillet, Jay L. Birmbaum, Eric J. Gertler, Warren G. Lavey, Jill M. Foerkolb, Simone Wu.

SKALL, GREGG P.

Baker & Hostetler
1050 Connecticut Ave. NW
Suite 1100
Washington, DC 20036
Phone: 202-861-1578

SKEFFINGTON, KEYNA P.

Doherty Rumble & Butler
3500 5th St. Tower
150 S. 5th St.
Minneapolis, MN 55402-4235
Phone: 612-340-5555

SKIDELSKY, BARRY

655 3rd Ave.
Suite 1100
New York, NY 10017
Phone: 212-818-0990
Fax: 212-490-2932

SKINNER, MELINDA K.

Cohn & Marks
1333 New Hampshire Ave. NW
Suite 600
Washington, DC 20036
Phone: 202-293-3860

SLAUGHTER, L. WALTER

Mitchell, Boyer & Assoc., P.C.
5025-C Backlick Rd.
Annandale, VA 22003
Phone: 703-941-9550

SLAUGHTER, THOMAS L.

Meredith Corp.
1716 Locust St.
Des Moines, IA 50336
Phone: 515-284-3056
Fax: 515-284-3933

SLOAN, CATHERINE REISS

Comptel
120 Maryland Ave. NE
Washington, DC 20002
Phone: 202-546-9022

SLOANE, HOWARD G.

Cahill Gordon & Reindel
80 Pine St.
New York, NY 10005
Phone: 212-701-3321

SMALL, WILLIAM L.

145 Cedar Heights Dr.
Jamesville, NY 13078

SMITH, DANIEL E.

Gurman, Kurtis, Blask & Freedman, Chartered
1400 16th St. NW
Suite 500
Washington, DC 20036
Phone: 202-328-8200

SMITH, DELBERT D.

Schnader, Harrison, Segal & Lewis
1111 19th St. NW
Suite 1000
Washington, DC 20036
Phone: 202-463-2970

SMITH, DIANE

ALLTEL
1710 Rhode Island Ave. NW
Suite 1000
Washington, DC 20036
Phone: 202-331-0039
Fax: 202-331-0082

SMITH, ERIC H.

International Intellectual Property Alliance
1747 Pennsylvania Ave. NW
12th Floor
Washington, DC 20006
Phone: 202-833-4198
Fax: 202-872-0546

SMITH, JACK R.

Bryan, Cave, McPheeters & McRoberts
700 13th St. NW
Suite 700
Washington, DC 20005-3960
Phone: 202-508-6156

SMITH, JAMES K.

Ameritech
1050 Connecticut Ave. NW
Suite 730
Washington, DC 20036
Phone: 202-955-3050

SMITH, JOHN C.

Wiley, Rein & Fielding
1776 K St. NW
Washington, DC 20006
Phone: 202-429-7095

SMITH, JOHN JOSEPH

Digital Equipment Corp.
111 Powdermill Rd.
Maynard, MA 01754
Phone: 617-897-5111

SMITH, LINDA K.

Crowell & Moring
1001 Pennsylvania Ave. NW
Washington, DC 20004-2505
Phone: 202-624-2710

SMITH, PAUL C.

Wiley, Rein & Fielding
1776 K St. NW
Washington, DC 20006
Phone: 202-429-7077

SMITH, WILLIAM H. JR.

Iowa State Utilities Board
Dept. of Commerce
Lucas Bldg.
5th Floor
Des Moines, IA 50319
Phone: 515-281-5469
Fax: 515-281-5329

Attorneys

SMITHWICK, GARY S.

Smithwick & Belendiuk, P.C.
2033 M St. NW
Suite 207
Washington, DC 20036
Phone: 202-785-2800

SMITHWICK & BELENDIUK, P.C.

2033 M St. NW
Suite 207
Washington, DC 20036
Phone: 202-785-2800
Fax: 202-785-2804
Arthur V. Belendiuk, Robert W. Healy, Gary S. Smithwick, Lisa Thornton.

SMULYAN, JEFFREY H.

Chmn. of the Board
Emmis Bostg.
950 N. Meridian St.
Suite 1200
Indianapolis, IN 46204
Phone: 317-266-0100
Fax: 317-631-3750

SOHN, GIGI B.

Media Access Project
2000 M St. NW
Suite 400
Washington, DC 20036
Phone: 202-232-4300
Fax: 202-293-2672

SOKLER, BRUCE D.

Mintz, Levin, Cohn, Ferris, Glovsky & Popeo,
P.C.
1825 Eye St. NW
12th Floor
Washington, DC 20006
Phone: 202-293-0500

SOLOMON, DAVID H.

FCC
1919 M St. NW
Room 616
Washington, DC 20554
Phone: 202-632-6990

SOLOMON, EDWARD S.

Box 190688
Anchorage, AK 99519

SOLOMON, HENRY A.

Haley, Bader & Potts
2000 M St. NW
Suite 600
Washington, DC 20036
Phone: 202-331-0606

SOLOMON, JED E.

Cooper, White & Cooper
201 California St.
17th Floor
San Francisco, CA 94111
Phone: 415-433-1900

SOMMER, STEPHANIE

Sommer & Assoc., P.C.
2300 N St. NW
Suite 600
Washington, DC 20037
Phone: 202-663-9037
Fax: 202-667-8050

SOMMERS, SCHWARTZ, SILVER & SCHWARTZ, P.C.

2000 Town Center
Suite 900
Southfield, MI 48075
Phone: 313-355-0300
Fax: 313-746-4001
Patrick B. McCauley.

SONN, MARILYN D.

Arent, Fox, Kintner, Plotkin & Kahn
Washington Square
1050 Connecticut Ave. NW
Suite 600
Washington, DC 20036-5339
Phone: 202-857-6051

SONNENSCHN, NATH & ROSENTHAL

8000 Sears Tower
Chicago, IL 60606
Phone: 312-876-8000
Fax: 312-876-7934
David W. Maher, Samuel Fifer, Carol Anne Bean.

SOUTHMAYD, JEFFREY D.

Southmayd, Simpson & Miller
1233 20th St. NW
Suite 205
Washington, DC 20036
Phone: 202-331-4100

SOUTHMAYD, SIMPSON & MILLER

1233 20th St. NW
Suite 205
Washington, DC 20036
Phone: 202-331-4100
Fax: 202-331-4123
Jeffrey D. Southmayd, Stephen C. Simpson,
Michael R. Miller.

SOUTHWICK, TERRI A.

Arnold & Porter
1200 New Hampshire Ave. NW
Washington, DC 20036
Phone: 202-872-6700

SOUZA, WAYNE G.

Croschaw, Siegel, Beale, Hauser & Lewis, P.C.
1 Columbus Center
Box 61888
Virginia Beach, VA 23462
Phone: 804-490-6000
Fax: 804-490-2167

SPARKS, KENNETH R.

Federal City Council
1155 15th St. NW
Washington, DC 20005
Phone: 202-223-4560

SPAWN, COY U. JR.

1815 Bering Dr.
Houston, TX 77057
Phone: 713-782-2977

SPECTOR, PHILLIP L.

Goldberg & Spector
1229 19th St. NW
Washington, DC 20036
Phone: 202-429-4900

SPENCER, CHARLES L.

Hebert & Spencer
701 Laurel St.
Baton Rouge, LA 70802
Phone: 504-344-2601
Fax: 504-387-1714

SPENCER, JOHN M.

Leibowitz & Spencer
1 S.E. 3rd Ave.
Suite 1450
Miami, FL 33131-1710
Phone: 305-530-1322

SPENCER, JONATHAN R.

Fleischman & Walsh, P.C.
1400 16th St. NW
Suite 600
Washington, DC 20036
Phone: 202-939-7923

SPEVACK, ARNOLO D.

Kass, Skalet, Segan, Spevack & Van Grack,
P.C.
1050 17th St. NW
Suite 1100
Washington, DC 20036
Phone: 202-659-6500
Fax: 202-293-2608

SPIEGEL & McDIARMID

1350 New York Ave. NW
Washington, DC 20005
Phone: 202-879-4000
Fax: 202-879-4001
James N. Horwood, Joseph Van Eaton.

SPILLANE, LESTER W.

1040 Main St.
Suite 110
Box 670
Napa, CA 94559
Phone: 707-255-3855
Fax: 707-258-1956

SPIRAKIS, DAVID J.

Local Area Telecommunications Inc.
17 Battery Place
Suite 1200
New York, NY 10004
Phone: 212-509-5595

SQUIRE, SANDERS & DEMPSEY

1201 Pennsylvania Ave. NW
Box 407
Washington, DC 20044
Phone: 202-626-6600
Fax: 202-626-6780
Stephen R. Bell, James L. Casserly, Terence Clark, Lauren H. Kravetz, Ann J. LaFrance, Herbert E. Marks, Joseph P. Markoski, David Alan Nall, Jody Daniel Newman, Martha H. Platt, Thomas J. Ramsey.

STANLEY, EARL R.

Wilkinson, Barker, Knauer & Quinn
1735 New York Ave. NW
Washington, DC 20006
Phone: 202-783-4141

STANLEY, KARLYN D.

Thelen, Marrin, Johnson & Bridges
805 15th St. NW
Suite 900
Washington, DC 20005
Phone: 202-962-3000

STANSBURY, TODD M.

Wiley, Rein & Fielding
1776 K St. NW
Washington, DC 20006
Phone: 202-828-4948

STAPLE, GREGORY C.

Koteen & Naftalin
1150 Connecticut Ave. NW
Suite 1000
Washington, DC 20036
Phone: 202-467-5700

STARLING, MICHAEL

National Public Radio
2025 M St. NW
Washington, DC 20036
Phone: 202-822-2484
Fax: 202-822-2482

STARR, HELEN

Doherty Rumble & Butler
1625 M St. NW
Magruder Bldg.
Washington, DC 20036
Phone: 202-293-0555

STEEL, THOMAS K. JR.

V.P. & Gen. Counsel
New England Cable TV Assn.
100 Grandview Rd.
Suite 201
Braintree, MA 02184
Phone: 617-843-3418
Fax: 617-849-6267

STEIN, LAURA ROBIN

FCC Office of Gen. Counsel
1919 M St. NW
Washington, DC 20554
Phone: 202-632-6990

STENGER, JAMES A.

Ross & Hardies
888 16th St. NW
Suite 300
Washington, DC 20006
Phone: 202-296-8600

STEPHENS, LOUIS C.

1547 Candlewick Court
McLean, VA 22101
Phone: 703-356-9111

STEPHENS, BERG, LASATER, SCHULMAN & ROGERS

626 Wilshire Blvd.
Suite 1100
Los Angeles, CA 90017
Phone: 213-629-3111
Fax: 213-629-2302
Charles L. Rogers.

STEPTOE & JOHNSON

1330 Connecticut Ave. NW
Washington, DC 20036
Phone: 202-429-3000
Fax: 202-429-9205
Judith O'Neill, Philip L. Malet.

STERN, BRADFORD M.

Kraft & McManimon
1 Gateway Center
Newark, NJ 07102
Phone: 201-622-1800

STERN, JEREMY H.

National Cable TV Assn.
1724 Massachusetts Ave. NW
Washington, DC 20036
Phone: 202-775-3550

STERN, JILL A.
Miller & Holbrooke
1225 19th St. NW
Suite 400
Washington, DC 20036
Phone: 202-785-0600

STERN, PAUL A.
Manager, Strategic Plans
Comsat Corp.
950 L'Enfant Plaza SW
Washington, DC 20024
Phone: 202-863-6228

STERNLICHT, DAVID N.
Capital Cities/ABC Inc.
2020 Ave. of the Stars
Suite 560
Century City, CA 90067
Phone: 213-557-6597
Fax: 213-557-7195

STERNSTEIN, ALAN B.
Baskin, Flaherty, Elliot, Mannino, Gordon &
Scully
1275 K St. NW
Suite 1000
Washington, DC 20005
Phone: 202-842-1600

STEVENS-KITTNER, GERALD
Arter & Hadden
1801 K St. NW
Suite 400K
Washington, DC 20006
Phone: 202-775-7150

STEVENSON, LISA J.
Schelle Cellular Group Inc.
1025 Connecticut Ave. NW
Suite 904
Washington, DC 20036
Phone: 202-296-0001

STEVENSON, MALCOLM G.
Schwartz, Woods & Miller
1350 Connecticut Ave. NW
Suite 300
Washington, DC 20036-1702
Phone: 202-833-1700

STEWART, JOHN I. JR.
Crowell & Moring
1001 Pennsylvania Ave. NW
Washington, DC 20004-2505
Phone: 202-624-2685

STONE, ROBERT S.
McCampbell & Young
2021 Plaza Tower
800 S. Gay St.
Box 550
Knoxville, TN 37901
Phone: 615-637-1440
Fax: 615-546-9731

STONE, STEVEN J.
Rubin, Winston, Diercks & Harris
1730 M St. NW
Suite 412
Washington, DC 20036
Phone: 202-861-0870

STOWE, RONALD F.
Pacific Telesis Group-Washington
1275 Pennsylvania Ave. NW
4th Floor

Washington, DC 20004
Phone: 202-383-6434
Fax: 202-347-4683

STRAILMAN, MERILYN M.
Jones, Waldo, Holbrook & McDonough
2300 M St. NW
Suite 900
Washington, DC 20037
Phone: 202-296-5950

STRASSBURGER, RAYMOND L.
Northern Telecom Inc.
801 Pennsylvania Ave. NW
Suite 700
Washington, DC 20004
Phone: 202-347-4610
Fax: 202-508-3612

STROOEL, RICHARD H.
Haley, Bader & Potts
2000 M St. NW
Suite 600
Washington, DC 20036
Phone: 202-331-0606

STROUP, THOMAS A.
Telocator Network of America
2000 M St. NW
Suite 230
Washington, DC 20036
Phone: 202-467-4770

STUOLEY, JANET R.
Holland & Knight
888 17th St. NW
Suite 900
Washington, DC 20006
Phone: 202-457-5936

STURM, JOHN F.
V.P., Govt. Affairs
CBS Inc.
1800 M St. NW
Suite 300 N
Washington, DC 20036
Phone: 202-457-4507
Fax: 202-296-8782

SULLIVAN, EUGENE F. III
New Hampshire Public Utilities Commission
8 Old Suncook Rd.
Bldg. No. 1
Concord, NH 03301-5185
Phone: 603-271-2431

SULLIVAN, JOSEPH O.
Latham & Watkins
1001 Pennsylvania Ave. NW
Suite 1300
Washington, DC 20004-2505
Phone: 202-637-2200

SULLIVAN, KEVIN R.
Pillsbury, Madison & Sutro
1667 K St. NW
Suite 1100
Washington, DC 20006
Phone: 202-463-2356

SULLIVAN, MICHAEL DEUEL
Wilkinson, Barker, Knauer & Quinn
1735 New York Ave. NW
Washington, DC 20006
Phone: 202-783-4141

SULLIVAN, WILLIAM C.
Southwestern Bell Corp.
1010 Pine St.
Room 2305
St. Louis, MO 63101
Phone: 314-247-4995

SULLIVAN & WORCESTER
1025 Connecticut Ave. NW
Washington, DC 20036
Phone: 202-775-8190
Fax: 202-293-2275

SUNDERLAND, LOUISE A.
Illinois Bell Telephone Co.
225 W. Randolph St.
Suite 27B
Chicago, IL 60606
Phone: 312-727-6705

SUTHERLAND, ASBILL & BRENNAN
1275 Pennsylvania Ave. NW
Washington, DC 20004
Phone: 202-383-0100
Fax: 202-637-3593
Donald I. Baker, Elizabeth C. Buckingham,
Timothy J. Cooney, David A. Gross, Anne P.
Jones, Frank J. Martin Jr., Randolph J. May,
Alicia A. McGlinchey, Richard S. Whitt.

SUTHERLAND, M. ROBERT
BellSouth Corp.
675 W. Peachtree St. NE
4300 Southern Bell Center
Atlanta, GA 30375
Phone: 404-529-5239

SWAOS, ROBERT O.
Cohen, Swados, Wright, Hanifin, Bradford &
Brett
70 Niagara St.
Buffalo, NY 14202
Phone: 716-856-4600
Fax: 716-856-5228

SWAN, RICHARD H.
USIA
301 4th St. NW
Suite 700
Washington, DC 20547
Phones: 202-485-7975; 202-619-5078
Fax: 202-619-4573

SWANSON, M. ANNE
Koteen & Naftalin
1150 Connecticut Ave. NW
Suite 1000
Washington, DC 20036
Phone: 202-467-5700

SWIOLER & BERLIN, CHARTERED
3000 K St. NW
Suite 300
Washington, DC 20007
Phone: 202-944-4300
Russell M. Blau, Jonathan E. Canis, Helen E.
Disenhaus, Robert Jack Dominguez, Jean L.
Kiddoo, Bruce A. Lehman, Ann P. Morton,
Catherine Wang.

SWIFT, RICHARD F.
Tierney & Swift
1200 18th St. NW
Suite 210
Washington, DC 20036
Phone: 202-293-7979

SWILLINGER, DANIEL J.
Barnett & Alagia
1000 Thomas Jefferson St. NW
Suite 600
Washington, DC 20007
Phone: 202-342-0342

SYM CZAK, PAUL E.
Sr. V.P., Gen. Counsel & Secy.
Corporation for Public Broadcasting
901 E St. NW
Suite 200
Washington, DC 20004-2006
Phones: 202-879-9700; 202-879-9600
Fax: 202-347-5957

SYMONS, HOWARD J.
Mintz, Levin, Cohn, Ferris, Glovsky & Popeo,
P.C.
1825 Eye St. NW
12th Floor
Washington, DC 20006
Phone: 202-293-0500

TALBERT, KENT OEAN
Counsel
United States Senate
725-A Hart Senate Office Building
Washington, DC 20510
Phone: 202-224-8711
Fax: 202-224-1300

TALBOT, MAURICE P. JR.
BellSouth Corp.
1133 21st St. NW
Suite 900
Washington, DC 20036
Phone: 202-463-4113
Fax: 202-463-4198

TANNENBAUM, SANFORD
General Attorney
AT&T
295 N. Maple Ave.
Room 3228B2
Basking Ridge, NJ 07920
Phone: 201-221-8151
Fax: 201-953-8362

TANNENWALO, PETER
Arent, Fox, Kintner, Plotkin & Kahn
Washington Square
1050 Connecticut Ave. NW
Suite 600
Washington, DC 20036-5339
Phone: 202-857-6024

TANNER, TROY F.
Reddy, Begley & Martin
2033 M St. NW
Suite 500
Washington, DC 20036
Phone: 202-659-5700

TAPTICH, EDWARD P.
Gardner, Carton & Douglas
1301 K St. NW
Suite 900 E. Tower
Washington, DC 20005
Phone: 202-347-9200

TAUBER, MARK J.
Piper & Marbury
1200 19th St. NW
Suite 700
Washington, DC 20036
Phone: 202-861-3913

Attorneys

TAYLOR, HUGH P.

Taylor & Zimsky
1901 L St. NW
Suite 200
Washington, DC 20036
Phone: 202-331-5880

TAYLOR, LESLIE A.

Leslie Taylor Assoc.
6800 Carlynn Court
Bethesda, MD 20817
Phone: 301-229-9341
Fax: 301-229-3148

TAYLOR, MARY PRICE

Haley, Bader & Potts
2000 M St. NW
Suite 600
Washington, DC 20036
Phone: 202-331-0606

TAYLOR, RALPH A. JR.

Shaw, Pittman, Potts & Trowbridge
2300 N St. NW
Washington, DC 20037
Phone: 202-663-8285

TAYLOR, RICHARD S.

Paul, Welss, Rifkind, Wharton & Garrison
1615 L St. NW
Suite 1300
Washington, DC 20036
Phone: 202-223-7326

TAYLOR & ZIMSKY

1901 L St. NW
Suite 200
Washington, DC 20036
Phone: 202-331-5880
Fax: 202-457-0443
Hugh P. Taylor, William E. Zimsky, Byron E. Harrison.

TAYLOR THIEMANN & AIKEN

908 King St.
Suite 300
Alexandria, VA 22314
Phone: 703-836-9400
Fax: 703-836-9409

TEITELBAUM, ISRAEL

1000 Connecticut Ave. NW
Suite 1112
Washington, DC 20036
Phone: 202-887-5563
Fax: 202-452-6093

TEMPLE, RILEY K.

Verner, Liipfert, Bernhard, McPherson & Hand, Chartered
McPherson Bldg.
901 15th St. NW
Suite 700
Washington, DC 20005-2301
Phone: 202-371-6221

TEPPER, CARY S.

Putbres, Hunsaker & Ruddy
6800 Fleetwood Rd.
No. 100
Box 539
McLean, VA 22101
Phone: 703-790-8400

TETTELBAUM, RICHARD M.

Gurman, Kurtis, Blask & Freedman, Chartered
1400 16th St. NW
Suite 500
Washington, DC 20036
Phone: 202-328-8200

THARRINGTON, SMITH & HARGROVE

209 Fayetteville St. Mall
Box 1151
Raleigh, NC 27602
Phone: 919-821-4711
Fax: 919-829-1583
Wade H. Hargrove, Mark J. Prak, Randall M. Roden, William A. Davis II.

THELEN, MARRIN, JOHNSON & BRIDGES

805 15th St. NW
Suite 900
Washington, DC 20005
Phone: 202-962-3000
Fax: 202-842-0830
2 Embarcadero Center
San Francisco, CA 94111
Phone: 415-392-6320
Dominic T. Bodensteiner, Lee M. Burdick, Ellen S. Deutsch, Robert L. Hoggarth, Lawrence J. Movshin, Karlyn D. Stanley.

THIERSTEIN, JOEL

McFadden, Evans & Sill
1220 19th St. NW
Suite 501
Washington, DC 20036
Phone: 202-293-0700

THOMAS, JEFFREY B.

Pacific Bell
140 New Montgomery St.
Room 1524
San Francisco, CA 94105
Phone: 415-546-5798

THOMAS, JOHN DAVIDSON

Cole, Raywid & Braverman
1919 Pennsylvania Ave. NW
Washington, DC 20006
Phone: 202-659-9750

THOMAS, STEWART H.

Locke Purnell Rain Harrell, P.C.
2200 Ross Ave.
Suite 2200
Dallas, TX 75201-6776
Phone: 214-740-8524

THOMAS BALLENGER VOGELMAN & TURNER

125 S. Royal St.
Alexandria, VA 22314
Phone: 703-836-3400
Fax: 703-836-3549

THOMPSON, DOUGLAS G. JR.

Finkelstein, Thompson & Loughran
2828 Pennsylvania Ave. NW
Suite 200
Washington, DC 20007
Phone: 202-337-8000

THOMPSON, EVE A.

Mintz, Levin, Cohn, Ferris, Glovsky & Popeo, P.C.
1825 Eye St. NW
12th Floor
Washington, DC 20006
Phone: 202-293-0500

THOMPSON, JAMES R.

1155 Peachtree St.
Suite 1800
Atlanta, GA 30367
Phone: 404-249-2676

THOMPSON, LONNA M.

Fletcher, Heald & Hildreth
1225 Connecticut Ave. NW
Suite 400
Washington, DC 20036-2679
Phone: 202-828-5738

THOMPSON, NANCY J.

Reed, Smith, Shaw & McClay
1200 18th St. NW
Washington, DC 20036
Phone: 202-457-8679

THOMPSON, ROBERT LEWIS

Pepper & Corazzini
1776 K St. NW
Suite 200
Washington, DC 20006
Phone: 202-296-0600

THORNTON, LISA

Smithwick & Belendiuk, P.C.
2033 M St. NW
Suite 207
Washington, DC 20036
Phone: 202-785-2800

THRASHER, DINSMORE & DOLAN

100 Center St.
Chardon, OH 44024
Phone: 216-285-2242
Paul J. Dolan.

TIERNEY, JOHN L.

Tierney & Swift
1200 18th St. NW
Suite 210
Washington, DC 20036
Phone: 202-293-7979

TIERNEY & SWIFT

1200 18th St. NW
Suite 210
Washington, DC 20036
Phone: 202-293-7979
Fax: 202-793-7983
John L. Tierney, Richard F. Swift.

TIEVSKY, CHARLES A.

Cable & Wireless North America Inc.
1919 Gallows Rd.
Vienna, VA 22180
Phone: 703-790-5300

TIGHE, M. JOAN

720 S. Orange Grove Blvd.
Pasadena, CA 91105
Phone: 818-441-3450

TILLES, ALAN STEVEN

Meyer, Faller, Weisman & Rosenberg, P.C.
4400 Jenifer St. NW
Suite 380
Washington, DC 20015
Phone: 202-362-1100

TILLOTSON, DAVID F.

Arent, Fox, Kintner, Plotkin & Kahn
Washington Square

1050 Connecticut Ave. NW
Suite 600
Washington, DC 20036-5339
Phone: 202-857-6027

TIMKO, ANDREA A.

Wilmer, Cutler & Pickering
2445 M St. NW
Washington, DC 20037-1420
Phone: 202-663-6000

TOBEY, MARGARET L.

Sidley & Austin
1722 Eye St. NW
Washington, DC 20006
Phone: 202-736-8095

TOBIAS, JEFFREY

Pike & Fischer
4600 East-West Highway
Suite 200
Bethesda, MD 20814-1438
Phone: 301-654-6262

TOBIN, JAMES M.

Morrison & Foerster
2000 Pennsylvania Ave. NW
Suite 5500
Washington, DC 20006-1812
Phone: 415-677-7678

TOBIN, LORRETTA K.

Brown, Finn & Nietert, Chartered
1920 N St. NW
Suite 660
Washington, DC 20036
Phone: 202-887-0600

TOLLIN, L. ANDREW

Wilkinson, Barker, Knauer & Quinn
1735 New York Ave. NW
Washington, DC 20006
Phone: 202-783-4141

TOM, RANDOLPH L.

AT&E Corp.
1 Maritime Plaza
Suite 500
San Francisco, CA 94111
Phone: 415-433-0430

TOPEL, HOWARD A.

Mullin, Rhyne, Emmons & Topel, P.C.
1000 Connecticut Ave. NW
Suite 500
Washington, DC 20036-5383
Phone: 202-659-4700

TOPPER, BERNARD C. JR.

Milbank, Tweed, Hadley & McCloy
1 Chase Manhattan Plaza
New York, NY 10005
Phone: 212-530-5494
Fax: 212-530-5219

TORRENCE, HAYWOOD JR.

Bell Atlantic
1310 N. Court House Rd.
4th Floor
Arlington, VA 22201
Phone: 703-974-3189

TOTH, VICTOR J.

2719 Soapstone Dr.
Reston, VA 22091
Phone: 703-476-5515

TOWARNICKY, JAMES M.

Haley, Bader & Potts
2000 M St. NW
Suite 600
Washington, DC 20036
Phone: 202-331-0606

TRAGER, ROBERT E.

Trager & Rowland
4840 Riverbend Rd.
Boulder, CO 80304
Phone: 303-440-5283
Fax: 303-442-9125

TRAINER, LAURIE JO

Dow, Lohnes & Albertson
1255 23rd St. NW
Suite 500
Washington, DC 20037
Phone: 202-857-2713

TRENT, JOHN C.

Putbrese, Hunsaker & Ruddy
6800 Fleetwood Rd.
No. 100
Box 539
McLean, VA 22101
Phone: 703-790-8400

TROUP, JAMES

Arter & Hadden
1801 K St. NW
Suite 400K
Washington, DC 20006
Phone: 202-775-7150

TROUTMAN, SANDERS, LOCKERMAN & ASHMORE

127 Peachtree St. NE
Chandler Bldg.
Suite 1400
Atlanta, GA 30303
Phone: 404-658-8473
Earl B. Parsons III, W. Randall Tye.

TRUNK, CARL F. JR.

NBC
30 Rockefeller Plaza
Room 1022
New York, NY 10112
Phone: 212-664-3572
Fax: 212-664-6572

TUCKER, LOUISE L. M.

Bell Communications Research
2101 L St. NW
Suite 600
Washington, DC 20037
Phone: 202-955-4770
Fax: 202-955-4667

TUFT, LEONARD W. P.C.

O'Donnell, Fox & Gartner, P.C.
880 3rd Ave.
New York, NY 10022
Phone: 212-319-0600
Fax: 212-319-3597

TUFT, MARK L.

Cooper, White & Cooper
201 California St.
17th Floor
San Francisco, CA 94111
Phone: 415-433-1900

TURNBULL, BRUCE H.

Weil, Gotshal & Manges
1615 L St. NW
Washington, DC 20036
Phone: 202-682-7000

TUTHILL, JAMES P.

Pacific Bell
140 New Montgomery St.
Room 1526
San Francisco, CA 94105
Phone: 415-546-5727

TUTTLE, F. THOMAS

1615 M St. NW
Suite 700
Washington, DC 20036
Phone: 202-955-6300
Fax: 202-955-6460

TYDINGS, JOSEPH D.

Anderson Kill Olick & Oshinsky
2000 Pennsylvania Ave. NW
Suite 7500
Washington, DC 20006
Phone: 202-728-3100

TYE, W. RANDALL

Troutman, Sanders, Lockerman & Ashmore
127 Peachtree St. NE
Chandler Bldg.
Suite 1400
Atlanta, GA 30303
Phone: 404-658-8473

UMANSKY, BARRY

Deputy Gen. Counsel
National Assn. of Broadcasters
1771 N St. NW
Washington, DC 20036
Phone: 202-429-5430
Fax: 202-775-3526

UNCAPHER, MARK

Signal Properties
99 State St.
Brooklyn Heights, NY 11201
Phone: 718-643-5825

URFF, JENIFER E.

Dow, Lohnes & Albertson
1255 23rd St. NW
Suite 500
Washington, DC 20037
Phone: 202-857-2839

VAN BERGH, MARK

Gardner, Carton & Douglas
1301 K St. NW
Suite 900 E. Tower
Washington, DC 20005
Phone: 202-347-9200

VAN EATON, JOSEPH

Spiegel & McDiarmid
1350 New York Ave. NW
Washington, DC 20005
Phone: 202-879-4000

VAN HORN, DANIEL F.

Arent, Fox, Kintner, Plotkin & Kahn
Washington Square
1050 Connecticut Ave. NW
Suite 600
Washington, DC 20036-5339
Phone: 202-857-6030

VAUGHN, KENNETH G.

Public Service Commission
450 5th St. NW
Suite 815
Washington, DC 20001
Phone: 202-626-5140

VAUGHN-CARRINGTON, DEBRA M.

Cade & Reid
600 New Hampshire Ave. NW
Suite 330
Washington, DC 20037
Phone: 202-333-2946

VENABLE, BAETJER, HOWARD & CIVILETTI

1201 New York Ave. NW
Suite 1000
Washington, DC 20005
Phone: 202-962-4800
Fax: 202-962-8300
Russell H. Frisby, Barbara L. Waite.

VERNER, LIPIFERT, BERNHARD, McPHERSON & HAND, CHARTERED

McPherson Bldg.
901 15th St. NW
Suite 700
Washington, DC 20005-2301
Phone: 202-371-6000
Fax: 202-371-6279
Michael E. Beller, Dean R. Brenner, William H. Crispin, Stephen L. Goodman, Albert Halprin, Thomas J. Keller, William E. Kennard, Jacqueline R. Kinney, Erwin G. Krasnow, Lawrence R. Sidman, Riley K. Temple.

VERRILL, CHARLES OWEN JR.

Wiley, Rein & Fielding
1776 K St. NW
Washington, DC 20006
Phone: 202-429-7323

VERVEER, PHILIP L.

Willkie Farr & Gallagher
3 Lafayette Centre
1155 21st St. NW
Washington, DC 20036
Phone: 202-328-8000

VICTORY, KATHLEEN

Haley, Bader & Potts
2000 M St. NW
Suite 600
Washington, DC 20036
Phone: 202-331-0606

VICTORY, NANCY J.

Wiley, Rein & Fielding
1776 K St. NW
Washington, DC 20006
Phone: 202-429-7388

VIRTUE, MELODIE A.

Haley, Bader & Potts
2000 M St. NW
Suite 600
Washington, DC 20036
Phone: 202-331-0606

VISHNY, PAUL H.

D'Ancona & Pflaum
30 N. LaSalle St.
Chicago, IL 60602
Phone: 312-580-2000
Fax: 312-580-0923

VOEGELI, JAMES F.

Patent & Trademark Office
U.S. Dept. of Commerce
11029 Woodlaves Way
Columbia, MD 21044
Phone: 703-557-2937

VOELKER, RICHARD L. JR.

Voelker & Battard
Commonwealth Bldg.
140 Carondelet St.
Suite 300
New Orleans, LA 70130
Phone: 504-566-1667

VOLNER, IAN DAVID

Cohn & Marks
1333 New Hampshire Ave. NW
Suite 600
Washington, DC 20036
Phone: 202-293-3860

VON UNWERTH, FREDERICK H.

Kilpatrick & Cody
700 13th St. NW
Suite 800
Washington, DC 20005
Phone: 202-463-2500

WACK, MICHAEL

Reed, Smith, Shaw & McClay
1200 18th St. NW
Washington, DC 20036
Phone: 202-457-6134

WADLOW, R. CLARK

Sidley & Austin
1722 Eye St. NW
Washington, DC 20006
Phone: 202-736-8215

WAGGONER, DANIEL M.

Davis Wright Tremaine
2600 Century Square
1501 4th Ave.
Seattle, WA 98101-1688
Phone: 206-628-7789

WAGSTAFFE, JAMES M.

Cooper, White & Cooper
201 California St.
17th Floor
San Francisco, CA 94111
Phone: 415-433-1900

WAITE, BARBARA L.

Venable, Baetjer, Howard & Civiletti
1201 New York Ave. NW
Suite 1000
Washington, DC 20005
Phone: 202-962-4811

WALO, MARTIN

Covington & Burling
1201 Pennsylvania Ave. NW
Box 7566
Washington, DC 20044
Phone: 202-662-5500

WALKER, BORDELON, HAMLIN, THERIOT & HARDY

701 S. Peters St.
New Orleans, LA 70130
Phone: 504-524-5328
Fax: 504-523-1071
Bradford D. Carey, Marjorie R. Esman, Craig E. Frosch, Ashton R. Hardy, Regina Scottot Wedig.

Attorneys

WALKER, PHILIP M.

Sprint International
12490 Sunrise Valley Dr.
Reston, VA 22096
Phone: 703-689-5656

WALLACE, WILLIAM D.

Crowell & Moring
1001 Pennsylvania Ave. NW
Washington, DC 20004-2505
Phone: 202-624-2807

WALLACE, WILLIAM E. JR.

Kaye, Scholer, Fierman, Hays & Handler
901 15th St. NW
Suite 1100
Washington, DC 20005
Phone: 202-682-3500

WALLGREN, ANITA L.

Great American Communications Co.
1 E. 4th St.
6th Floor
Cincinnati, OH 45202
Phone: 513-562-8000

WALLING, B. H. JR.

AT&T
1120 20th St. NW
Suite 1000
Washington, DC 20036
Phone: 202-457-3895

WALSH, CHARLES S.

Fleischman & Walsh, P.C.
1400 16th St. NW
Suite 600
Washington, DC 20036
Phone: 202-939-7947

WANG, CATHERINE

Swidler & Berlin, Chartered
3000 K St. NW
Suite 300
Washington, DC 20007
Phone: 202-944-4837

WANG, STANLEY

Comcast Corp.
1414 S. Penn Square
Philadelphia, PA 19102
Phone: 215-665-1700

WARD, DONALD E., P.C.

1025 Connecticut Ave. NW
Suite 311
Washington, DC 20036
Phone: 202-785-0200
Fax: 202-785-3784
Donald E. Ward, Chester F. Naumowicz.

WARD, MICHAEL W.

O'Keefe, Ashenden, Lyons & Ward
30 N. LaSalle
Chicago, IL 60603
Phone: 312-621-0400
Fax: 312-621-0297

WARNER, HARRY P.

6455 Hayes Dr.
Box 480324
Los Angeles, CA 90048
Phone: 213-931-2713

WATSON, CAROLINE N.

BellSouth Corp.
1133 21st St. NW
Suite 900
Washington, DC 20036
Phone: 202-463-4100

WATSON, SOLOMON B. IV

The New York Times Co.
229 W. 43rd St.
New York, NY 10036
Phone: 212-556-7531
Fax: 212-556-4634

WATSON, WILLIAM L.

Gen. Counsel
Beasley Broadcast Group
3033 Riviera Dr.
Naples, FL 33940
Phone: 813-263-5000
Fax: 813-434-8808; 813-263-8191

WAYS DORF, JULIA A.

Dow, Lohnes & Albertson
1255 23rd St. NW
Suite 500
Washington, DC 20037
Phone: 202-857-2815

WAYS DORF, RICHARD H.

Jones, Waldo, Holbrook & McDonough
2300 M St. NW
Suite 900
Washington, DC 20037
Phone: 202-296-5950

WAZ, JOSEPH W. JR.

The Wexler Group
1317 F St. NW
Suite 600
Washington, DC 20004
Phone: 202-638-2121
Fax: 202-638-7045

WEAR, DONALD

Wiley, Rein & Fielding
1776 K St. NW
Washington, DC 20006
Phone: 202-828-3108

WEBER, CHARLES ANDREW

Murphy & Malone
1901 L St. NW
Suite 200
Washington, DC 20036-3506
Phone: 202-223-5062

WEBER, JOSEPH PAUL

FCC
1919 M St. NW
Room 332
Washington, DC 20554
Phone: 202-632-8755

WEDIG, REGINA SCOTTO

Walker, Bordelon, Hamlin, Theriot & Hardy
701 S. Peters St.
New Orleans, LA 70130
Phone: 504-524-5328

WEGMANN, EDWARD F.

1047 National Bank of Commerce Bldg.
New Orleans, LA 70112
Phone: 504-566-0145

WEIDENFELD, EDWARD L.

Weidenfeld & Rooney, P.C.
1899 L St. NW
Suite 500
Washington, DC 20036
Phone: 202-785-2143

WEIDENFELD & ROONEY, P.C.

1899 L St. NW
Suite 500
Washington, DC 20036
Phone: 202-785-2143
Fax: 202-452-8938
Telex: 277 566 Execur
Kevin M. Rooney, Edward L. Weidenfeld.

WEIL, JAY H.

Lowenthal, Landau, Fischer & Ziegler, P.C.
250 Park Ave.
New York, NY 10177
Phone: 212-986-1116

WEIL, GOTSHAL & MANGES

1615 L St. NW
Washington, DC 20036
Phone: 202-682-7000
Fax: 202-857-0940
767 5th Ave.
New York, NY 10153
Phone: 212-310-8000
Nancy L. Buc, Bruce H. Turnbull, Robert C. Fisher.

WEILER, LINDA

Sr. Counsel
American TV & Communications Corp.
300 First Stamford Place
Stamford, CT 06902-6732
Phone: 203-328-0627
Fax: 203-328-0690

WEINER, RICHARD L. A.

Wilmer, Cutler & Pickering
2445 M St. NW
Washington, DC 20037-1420
Phone: 202-663-6000

WEINGARDT, BRENT

FCC
1919 M St. NW
Room 851
Washington, DC 20036
Phone: 202-632-3906

WEINSTEIN, JOEL H.

Epstein, Levy & Levinsohn, P.C.
1780 Broadway
Suite 1200
New York, NY 10019
Phone: 212-765-5038

WEISBROTH, SPENCER W.

Donald E. Martin, P.C.
2000 L St. NW
Suite 200
Washington, DC 20036
Phone: 202-887-5070

WEISMAN, DAVID E.

Meyer, Faller, Weisman & Rosenberg, P.C.
4400 Jenifer St. NW
Suite 380
Washington, DC 20015
Phone: 202-362-1100

WEISS, GREGORY A.

Deputy Chief, Operations Enforcement Div.
FCC Common Carrier Bureau
2025 M St. NW
Suite 6206
Washington, DC 20554
Phone: 202-632-4887
Fax: 202-653-8772

WEISS, HOWARD M.

Mullin, Rhyne, Emmons & Topel, P.C.
1000 Connecticut Ave. NW
Suite 500
Washington, DC 20036-5383
Phone: 202-659-4700

WEISS, STEPHEN P.

Fox, Rothschild, O'Brien & Frankel
2000 Market St.
10th Floor
Philadelphia, PA 19103-3293
Phone: 215-299-2074

WEISWASSER, STEPHEN A.

Sr. V.P.
Exec. V.P., ABC Television Network Group
Capital Cities/ABC Inc.
77 W. 66th St.
New York, NY 10023-6298
Phone: 212-456-7203

WEITZMAN, JAMES M.

Kaye, Scholer, Fierman, Hays & Handler
901 15th St. NW
Suite 1100
Washington, DC 20005
Phone: 202-682-3500

WELCH, TIMOTHY EDWARD

Law Offices of Dean George Hill, P.C.
1330 New Hampshire Ave. NW
Suite 113
Washington, DC 20036
Phone: 202-775-0070

WELLS, J. TULLOS

Matthews & Branscomb
1 Alamo Center
106 S. St. Mary's St.
Suite 800
San Antonio, TX 78205
Phone: 512-226-4211

WELLSTEIN, LINDA M.

Communication Satellite Corp.
950 L'Enfant Plaza SW
Washington, DC 20024
Phone: 202-863-6018
Fax: 202-488-3814; 202-488-3819

WERGELES, AMY SPAN

Mintz, Levin, Cohn, Ferris, Glovsky & Popeo,
P.C.
1825 Eye St. NW
12th Floor
Washington, DC 20006
Phone: 202-293-0500

WERNER, JACK

Wright & Talisman, P.C.
1050 17th St. NW
Suite 600
Washington, DC 20036
Phone: 202-331-1194

WERNER, ROBERT L.

116 E. 68th St.
New York, NY 10021
Phone: 212-734-1866

WESTFALL, SUSAN WHELAN

Cole, Raywid & Braverman
1919 Pennsylvania Ave. NW
Washington, DC 20006
Phone: 202-659-9750

WESTIN, DAVID

V.P. & Gen. Counsel
Capital Cities/ABC Inc.
77 West 66th St.
New York, NY 10023-6298

WESTON, BRUCE J.

Office of Consumers' Counsel
State of Ohio
77 S. High St.
15th Floor
Columbus, OH 43215
Phone: 614-466-8574

WETMORE, WILLIAM F. JR.

Reed, Smith, Shaw & McClay
1200 18th St. NW
Washington, DC 20036
Phone: 202-457-8670

WHEELER, GEORGE Y.

Koteen & Naftalin
1150 Connecticut Ave. NW
Suite 1000
Washington, DC 20036
Phone: 202-467-5700

WHITACRE, WILLIAM L.

Sparks, Cooper & Leklem, P.A.
17 S. Magnolia Ave.
Orlando, FL 32801
Phone: 407-422-4469
Fax: 407-841-3941

WHITAKER, PHILIP W.

V.P., Asst. Gen. Counsel
Nationwide Communications Inc.
1 Nationwide Plaza
35th Floor
Columbus, OH 43216
Phone: 614-249-7634
Fax: 614-249-7254

WHITE, HOWARD A.

St. Johns University Law School
Fromkes Hall
Jamaica, NY 11439
Phone: 718-990-6013

WHITE, TRUDIE J.

Reed, Smith, Shaw & McClay
1200 18th St. NW
Washington, DC 20036
Phone: 202-457-8671

WHITE FINE & VERVILLE

1156 15th St. NW
Suite 1100
Washington, DC 20005
Phone: 202-659-2900
Fax: 202-659-2909

WHITEHORN, CAROL

Donald E. Martin, P.C.
2000 L St. NW
Suite 200
Washington, DC 20036
Phone: 202-887-5070

WHITEHOUSE, GEORGE E.

University of South Dakota
Telecommunications Center 108
819-A Jane St.
Apt. 1
Vermillion, SD 57069
Phone: 605-624-8437; 605-677-5477
Fax: 605-677-5073

WHITEHOUSE, THEODORE C.

Willkie Farr & Gallagher
3 Lafayette Centre
1155 21st St. NW
Washington, DC 20036
Phone: 202-328-8000

WHITESSELL, JOHN P.

Whitesell Law Office
Box 336
Iowa Falls, IA 50126
Phone: 515-648-4646

WHITESIDE, WILLIAM A. JR.

Fox, Rothschild, O'Brien & Frankel
2000 Market St.
10th Floor
Philadelphia, PA 19103-3293
Phone: 215-299-2032

WHITT, RICHARD S.

Sutherland, Asbill & Brennan
1275 Pennsylvania Ave. NW
Washington, DC 20004
Phone: 202-383-0731

WHITTEN, PHYLLIS A.

Sprint Communications Co.
1850 Gateway Dr.
7th Floor
San Mateo, CA 94040
Phone: 415-513-2712

WHITTLE, PATRICK J.

Gardner, Carton & Douglas
1301 K St. NW
Suite 900 E. Tower
Washington, DC 20005
Phone: 202-347-9200

WHOLL, EDWARD R.

Nynex Mobile Communications Co.
2000 Corporate Dr.
Orangeburg, NY 10962
Phone: 914-365-7515
Fax: 914-365-6205

WIENER, JONATHAN L.

Goldberg & Spector
1229 19th St. NW
Washington, DC 20036
Phone: 202-429-4900

WIESE-PARKS, LORI

Doherty Rumble & Butler
2800 Minnesota World Trade Center
30 E. 7th St.
St. Paul, MN 55101-4999
Phone: 612-291-9333

WIGGINS, N. FRANK

Cohn & Marks
1333 New Hampshire Ave. NW
Suite 600
Washington, DC 20036
Phone: 202-293-3860

WILEY, RICHARD E.

Wiley, Rein & Fielding
1776 K St. NW
Washington, DC 20006
Phone: 202-429-7010

WILEY, REIN & FIELDING

1776 K St. NW
Washington, DC 20006
Phone: 202-429-7000
Fax: 202-429-7207; 202-429-7049
Danny E. Adams, William B. Baker, John L. Bartlett, James R. Bayes, William H. Berman, Richard J. Bodorff, James T. Bruce, Robert J. Butler, John I. Davis, Eric W. DeSilva, Kurt E. DeSoto, Kenneth D. Ebanks, Jane A. Fisher, Carl R. Frank, Diane Z. Goldman, Donna C. Gregg, Jerry V. Haines, David E. Hilliard, Katherine M. Holden, John C. Hollar, Wayne D. Johnsen, Aliza F. Katz, Katherine A. King, Jeffrey S. Linder, Philip V. Permut, Victoria F. Phillips, Howard D. Polsky, John C. Quale, Carl R. Ramey, Patricia M. Reilly, Lawrence W. Secrest III, Sara F. Seidman, R. Michael Senkowski, John C. Smith, Paul C. Smith, Todd M. Stansbury, Charles Owen Verrill Jr., Nancy J. Victory, Donald Wear, Richard E. Wiley, Alexandra M. Wilson, Michael Yourshaw.

WILHELM, MICHAEL J.

1350 Connecticut Ave. NW
Suite 905
Washington, DC 20036
Phone: 202-785-9117
Fax: 202-785-9118

WILKES, ARTIS, HEDRICK & LANE, CHARTERED

1666 K St. NW
Suite 1100
Washington, DC 20006
Phone: 202-457-7800
Fax: 202-457-7814
Martin J. Gaynes, Robert M. Gurss, John D. Lane, J. Carter McKaig, Ramsey L. Woodworth.

WILKINSON, BARKER, KNAUER & QUINN

1735 New York Ave. NW
Washington, DC 20006
Phone: 202-783-4141
Fax: 202-783-5851; 202-833-2360
Kelley A. Baione, Jean E. Berube, William H. Boger, Werner J. Hein, Richard A. Hindman, Rosel H. Hyde, Leon T. Knauer, Luisa L. Lancetti, Kenneth D. Patrich, Paul S. Quinn, Kenneth E. Satten, Christine V. Simpson, Earl R. Stanley, Michael Deuel Sullivan, L. Andrew Tollin, Kathryn A. Zachem.

WILLIAMS, MARTHA G.

Secy. & Counsel
Cosmos Broadcasting Corp.
2000 Wade Hampton Blvd.
Greenville, SC 29615
Phone: 803-268-8300
Fax: 803-292-4443
Box 789
Greenville, SC 29602

WILLKIE FARR & GALLAGHER

3 Lafayette Centre
1155 21st St. NW
Washington, DC 20036
Phone: 202-328-8000
Fax: 202-887-8979
Sue D. Blumenfeld, Daniel R. Hunter, Linda B. Langhorst, John L. McGrew, Philip L. Verveer, Theodore C. Whitehouse.

WILMER, CUTLER & PICKERING

2445 M St. NW
Washington, DC 20037-1420
Phone: 202-663-6000
Fax: 202-293-0074
Rebecca Arbogast, David Bernstein, Timothy N. Black, W. Scott Blackmer, Christian L. Duvernoy, Robert A. Hammond, John H. Harwood, Sally Katzen, Kelly Klegar, Anthony R. Klein, William T. Lake, Daniel Marcus, A. Douglas Melamed, Jonathan Jacob Nadler, Lydia Pulley, Irwin Rappaport, William R. Richardson Jr., Joel Rosenbloom, Andrea A. Timko, Richard L. A. Weiner, Roger M. Witten, J. Roger Wollenberg.

WILNER, JOHN R.

Bryan, Cave, McPheeters & McRoberts
700 13th St. NW
Suite 700
Washington, DC 20005-3960
Phone: 202-508-6041

WILSON, ALEXANDRA M.

Wiley, Rein & Fielding
1776 K St. NW
Washington, DC 20006
Phone: 202-429-7000

WILSON, DAVID MICHAEL

Dinkelspiel, Donovan & Reder
1 Embarcadero Center
Suite 2701
San Francisco, CA 94111
Phone: 415-788-1100

WILSON, JERUSA CARL

McFadden, Evans & Sill
1220 19th St. NW
Suite 501
Washington, DC 20036
Phone: 202-293-0700

WILSON, MICHAEL B.

U S West Communications
7400 E. Orchard Rd.
Suite 3000
Englewood, CO 80111
Phone: 303-290-7826
Fax: 303-290-7988

WIMBLY, CAROLYN A.

Asst. Gen. Counsel
Gannett Co. Inc.
1100 Wilson Blvd.
Law Dept., 29th Floor
Arlington, VA 22234
Phone: 703-284-6943
Fax: 703-558-3897

WIMMER, KURT

Covington & Burling
1201 Pennsylvania Ave. NW
Box 7566
Washington, DC 20044
Phone: 202-662-6000

Attorneys

WINOHAUSEN, JOHN O. JR.

Senate Commerce Committee
227 Hart Senate Office Building
Washington, DC 20510
Phone: 202-224-9340

WING, SUSAN

Hogan & Hartson
555 13th St. NW
Washington, DC 20004
Phone: 202-637-5772

WINIK, SYLVIA S.

Deputy Gen. Counsel
Corp. for Public Broadcasting
901 E St. NW
Suite 200
Washington, DC 20004-2006
Phones: 202-879-9707; 202-879-9600
Fax: 202-347-5957

WINNIK, JOEL S.

Hogan & Hartson
555 13th St. NW
Washington, DC 20004
Phone: 202-637-5857

WINSTON, JAMES L.

Rubin, Winston, Diercks & Harris
1730 M St. NW
Suite 412
Washington, DC 20036
Phone: 202-861-0870

WINSTON & STRAWN

Winston & Strawn
1400 L St. NW
Washington, DC 20005
Phone: 202-371-5700
Fax: 202-371-5951
Deborah Costlow, William K. Keane, Thomas C. Power.

WINTER, WILLIAM M.

California Cable TV Assn.
Box 11080
Oakland, CA 94611
Phone: 415-428-2225
Fax: 415-428-0151

WIRPEL, MICHAEL HALE

Wirpel & Murphy
1100 Poydras St.
Suite 1900
New Orleans, LA 70163
Phone: 504-585-7730

WIRPEL & MURPHY

1100 Poydras St.
Suite 1900
New Orleans, LA 70163
Phone: 504-585-7730
Fax: 504-585-7735
Riley Marie Murphy, Michael Hale Wirpel.

WIRTHLIN, RICHARD L.

Latham & Watkins
1001 Pennsylvania Ave. NW
Suite 1300
Washington, DC 20004-2505
Phone: 202-637-2200

WITHERS, CATHY G.

Gardner, Carton & Douglas
1301 K St. NW
Suite 900 E. Tower
Washington, DC 20005
Phone: 202-347-9200

WITMER, TARA L. JR.

Nixon, Hargrave, Devans & Doyle
1 Thomas Circle NW
Suite 800
Washington, DC 20005
Phone: 202-457-5300

WITTEN, ROGER M.

Wilmer, Cutler & Pickering
2445 M St. NW
Washington, DC 20037-1420
Phone: 202-663-6000

WITTEN, SAM M.

D'Melveny & Myers
555 13th St. NW
Suite 500 W
Washington, DC 20004-1109
Phone: 202-383-5372

WOLF, NANCY L.

Dow, Lohnes & Albertson
1255 23rd St. NW
Suite 500
Washington, DC 20037
Phone: 202-857-2702

WOLFE, PETER G.

4700 Connecticut Ave. NW
Washington, DC 20008
Phone: 202-686-0421

WOLFSON, JOEL ROTHSTEIN

Law Offices of Joel Rothstein Wolfson
1815 H St. NW
Suite 600
Washington, DC 20006
Phone: 202-887-5623
Fax: 202-331-8986

WOLLENBERG, J. ROGER

Wilmer, Cutler & Pickering
2445 M St. NW
Washington, DC 20037-1420
Phone: 202-663-6000

WOOD, BARRY O.

Jones, Waldo, Holbrook & McDonough
2300 M St. NW
Suite 900
Washington, DC 20037
Phone: 202-296-5950

WOOD, CHRISTOPHER G.

Fleischman & Walsh, P.C.
1400 16th St. NW
Suite 600
Washington, DC 20036
Phone: 202-939-7903

WOOD, LUCKSINGER & EPSTEIN

2000 M St. NW
Suite 500
Washington, DC 20036
Phone: 202-223-6611
Fax: 202-833-8634
Robert F. Aldrich.

WOODRUFF, MICHAEL J.

Gammon & Grange
1925 K St. NW
Suite 300
Washington, DC 20006
Phone: 202-862-2017

WOODS, ROBERT A.

Schwartz, Woods & Miller
1350 Connecticut Ave. NW
Suite 300
Washington, DC 20036-1702
Phone: 202-833-1700

WOODWORTH, RAMSEY L.

Wilkes, Artis, Hedrick & Lane, Chartered
1666 K St. NW
Suite 1100
Washington, DC 20006
Phone: 202-457-7874

WORMSER, DAVID A.

Pepper, Hamilton & Scheetz
1300 19th St. NW
Suite 700
Washington, DC 20036
Phone: 202-828-1200

WRIGHT, HENRIETTA

Goldberg & Spector
1229 19th St. NW
Washington, DC 20036
Phone: 202-429-4900

WRIGHT & TALISMAN

1050 17th St. NW
Suite 600
Washington, DC 20036
Phone: 202-331-1194
Fax: 202-452-9166

WU, SIMONE

Skadden, Arps, Slate, Meagher & Flom
333 W. Wacker Dr.
Chicago, IL 60606
Phone: 312-407-0552

WUSSLER, ROBERT

Pres. & Chief Exec. Officer
Comsat Video Enterprises
22300 Comsat Drive
Clarksburg, MD 20871
Phone: 301-428-7373
Fax: 301-353-0274; 301-540-0839

WYCKOFF, RICHARD E.

Pennsylvania Assn. of Broadcasters
Box 4669
Harrisburg, PA 17111
Phone: 717-534-2504
Fax: 717-533-1119

WYOE, RICHARD S.

Davis Wright Tremaine
2600 Century Square
1501 4th Ave.
Seattle, WA 98101-1688
Phone: 206-628-7796

WYKER, KENNETH

Greater Media Inc.
2 Kennedy Blvd.
Box 859
East Brunswick, NJ 08816
Phone: 908-247-6161

YANCEY, LAUREL G.

FCC
Office of International Communications
1919 M St. NW
Room 658
Washington, DC 20554
Phone: 202-632-0935
Fax: 202-632-0929

YELVERTON, STEPHEN T.

Maupin, Taylor, Ellis & Adams, P.A.
3201 Glenwood Ave.
Drawer 19764
Raleigh, NC 27619-9764
Phone: 202-429-8910

YOUNG, FRANK

Young & Jatlow
2300 N St. NW
Suite 600
Washington, DC 20037
Phone: 202-663-9080

YOUNG, JAMES R.

V.P., Federal & Industry Relations
Bell Atlantic Network Services Inc.
1310 N. Courthouse Rd.
11th Floor
Arlington, VA 22201
Phones: 703-974-3609; 703-974-3754
Fax: 703-974-1951

YOUNG, LLOYD O.

McCabe & Allen
9105 Owens Dr.
Box 2126
Manassas Park, VA 22111
Phone: 703-361-2278

YOUNG, STUART J.

United Bcstg. Co.
4733 Bethesda Ave.
Suite 808
Bethesda, MD 20814
Phone: 301-652-7707
Fax: 301-652-4614

YOUNG, W. RANOLPH

2033 M St. NW
Suite 400
Washington, DC 20036
Phone: 202-785-8980
Fax: 202-331-0174

YOUNG & JATLOW

2300 N St. NW
Suite 600
Washington, DC 20037
Phone: 202-663-9080
Fax: 202-331-8001
David C. Jatlow, Frank Young.

YOURSHAW, MICHAEL

Wiley, Rein & Fielding
1776 K St. NW
Washington, DC 20006
Phone: 202-429-7028

YUNG, CARROLL JOHN

Fisher, Wayland, Cooper & Leader
1255 23rd St. NW
Suite 800
Washington, DC 20037-1125
Phone: 202-775-3549

ZACHEM, KATHRYN A.

Wilkinson, Barker, Knauer & Quinn
1735 New York Ave. NW
Washington, DC 20006
Phone: 202-783-4141

ZAINA, LISA M.

Gen. Counsel
OPASTCO
2000 K St. NW
Suite 205
Washington, DC 20006
Phone: 202-659-5990

ZARAGOZA, RICHARD R.

Fisher, Wayland, Cooper & Leader
1255 23rd St. NW
Suite 800
Washington, DC 20037-1125
Phone: 202-775-5660

ZEGER, WARREN Y.

Comsat
World Systems Div.
22300 Comsat Dr.
Clarksburg, MD 20870
Phone: 301-428-4782

ZEIFANG, DONALD

Baker & Hostetler
1050 Connecticut Ave. NW
Suite 1100
Washington, DC 20036
Phone: 202-861-1624

ZEVNIK, PAUL A.

Kaye, Scholer, Fierman, Hays & Handler
901 15th St. NW
Suite 1100
Washington, DC 20005
Phone: 202-682-3500

ZIEGLER, ARNOLD G.

8630 Fenton St.
Suite 108
Silver Spring, MD 20910
Phones: 301-587-8500; 301-490-9000
Fax: 301-588-7420
11501 Lambert Court
Silver Spring, MD 20902
Phone: 301-593-5220

ZIELINSKI, CHARLES A.

Rogers & Wells
1737 H St. NW
Washington, DC 20006
Phone: 202-331-7760

ZIMSKY, WILLIAM E.

Taylor & Zimsky
1901 L St. NW
Suite 200

Washington, DC 20036
Phone: 202-331-5880

ZINN, MATTHEW P.

Fisher, Wayland, Cooper & Leader
1255 23rd St. NW
Suite 800
Washington, DC 20037-1125
Phone: 202-775-3532

ZINN, ROBERT S.

Davis Graham & Stubbs
370 17th St.
Suite 4700
Denver, CO 80202
Phone: 303-892-9400

ZUCKMAN, HARVEY L.

Dir.
Institute for Communications Law Studies
Catholic University School of Law
Leahy Hall
Washington, DC 20064
Phone: 202-319-5140
Fax: 202-319-4459

ZUKOWSKI, RICHARD R.

Zukowski, Rogers, Flood & McArdle
100 S. Wacker Dr.
Suite 1502
Chicago, IL 60606
Phone: 312-663-3699

ZUKOWSKI, ROGERS, FLOOD & McAROLE

100 S. Wacker Dr.
Suite 1502
Chicago, IL 60606
Phone: 312-407-7700
Fax: 312-332-1901
50 Virginia St.
Crystal Lake, IL 60014
Phone: 815-459-2050
Richard G. Flood, Andrew T. Freund, William J. O'Connor, Richard R. Zukowski.

ZUNK, MARK K.

Sr. Attorney
MCI Telecommunications Corp.
101 W. Ohio St.
Suite 1600
Indianapolis, IN 46204
Phone: 317-636-0005
Fax: 317-637-9882; 800-333-1730

Consulting Engineers Specializing in TV, Radio & Cable TV

ADVANCED BROADCAST CONSULTANTS INC.

204-B Cross Keys Rd.
Berlin, NJ 08009
Phone: 609-767-7070
Fax: 609-767-7547
Joseph S. Sherman.

ADVANCED TECHNOLOGY SYSTEMS INC.

Box 1608
Arlington, VA 22210
Phone: 703-532-2155
John J. Renner.

H. R. ANDERSON & ASSOCIATES INC.

Box 1547
Eugene, OR 97440
Phone: 503-687-0414
Fax: 503-345-8145
Harry R. Anderson.

ANORUS, ALVIN H.

Andrus & Associates Inc.
351 Scott Dr.
Silver Spring, MD 20904
Phone: 301-384-5374

ANORUS, KEITH A.

Andrus & Associates Inc.
351 Scott Dr.
Silver Spring, MD 20904
Phone: 301-384-5374

ANORUS & ASSOCIATES INC.

351 Scott Dr.
Silver Spring, MD 20904
Phone: 301-384-5374
Alvin H. Andrus, Keith A. Andrus.

ANKNEY, L. JOHN

Burleson Associates Inc.
901 Columbus St.
Alexandria, VA 22314
Phone: 703-548-1501

AUGUSTITUS, FRANK

du Treil, Lundin & Rackley
1019 19th St. NW
Suite 300
Washington, DC 20036
Phone: 202-223-6700

BAIER-ANDERSON, STEVEN

Communications Engineering Services, P.C.
6105-G Arlington Blvd.
Falls Church, VA 22044
Phone: 703-534-7880

BARRINGER, MARTIN H.

Frederick G. Griffin, P.C.
3229 Waterlick Rd.
Lynchburg, VA 24502
Phone: 804-237-2044

BATISTA, JAY

Lawrence Behr Associates Inc.
210 W. 4th St.
Box 8026
Greenville, NC 27835
Phone: 919-757-0279

BAUGUESS, DARRELL E.

D. B. Communications
4401 East West Hwy.
Suite 308
Bethesda, MD 20814
Phone: 301-654-0777

BECKER & FINERFROCK, P.C.

1915 Eye St. NW
Suite 800
Washington, DC 20006
Phone: 202-833-4422
Fax: 202-296-7458

BEONAREK, ROBERT A.

Rubin, Bednarek & Associates Inc.
1350 Connecticut Ave. NW
Suite 610
Washington, DC 20036
Phone: 202-296-9380

BEHR, LAWRENCE V.

Lawrence Behr Associates Inc.
210 W. 4th St.
Box 8026
Greenville, NC 27835
Phone: 919-757-0279

LAWRENCE BEHR ASSOCIATES INC.

210 W. 4th St.
Box 8026
Greenville, NC 27835
Phone: 919-757-0279
Fax: 919-752-9155
Lawrence V. Behr, Raymond E. Rohrer,
George B. Grills, Jay Batista, Kathy Tesh,
Javier Castillo, Rick Hollowell.

BENNS, JEFF GREGORY

WFLI Inc.
4654 Cohutta-Varnell Rd.
Cohutta, GA 30710
Phone: 404-694-3337
Fax: 404-694-4112

SERGE BERGEN CONSULTING ENGINEERS, P.E.

3720 Greenwich Dr.
El Paso, TX 79902
Phone: 915-533-2911
Fax: 915-533-7403

BEVERAGE, CLARENCE M.

Communications Technologies Inc.
Box 1130
Marlton, NJ 08053
Phone: 609-985-0077

BIBY, RICHARD L., P.E.

Communications Engineering Services, P.C.
6105-G Arlington Blvd.
Falls Church, VA 22044
Phone: 703-534-7880

BIBY, RICHARD P.

Communications Engineering Services, P.C.
6105-G Arlington Blvd.
Falls Church, VA 22044
Phone: 703-534-7880

BIRO, JAMES R.

7324 Del Coronado Way
Sacramento, CA 95828
Phone: 916-422-2582

BIXBY, JEFF

Moffet, Larson & Johnson Inc.
5203 Leesburg Pike
Suite 800
Falls Church, VA 22041
Phone: 703-824-5660

BLANTON, KEITH G.

Kessler & Gehman Associates Inc.
1511 N.W. 6th St.
Gainesville, FL 32601
Phone: 904-376-3157

BLUMBERG, MARVIN, P.E.

A. D. Ring & Associates, P.C.
1019 19th St. NW
Suite 300
Washington, DC 20036
Phone: 202-223-6708

BRAUN, WARREN L., P.E.

Warren Braun Consulting Engineers
Division of ComSonics Inc.
1350 Port Republic Rd.
Comsonics Lane
Box 1106
Harrisonburg, VA 22801
Phone: 703-434-5965

WARREN BRAUN CONSULTING ENGINEERS

Division of ComSonics Inc.
1350 Port Republic Rd.
Comsonics Lane
Box 1106
Harrisonburg, VA 22801
Phone: 703-434-5965
Fax: 703-434-9847
Warren L. Braun, Raymond J. Schneider,
Donn E. Meyerhoeffer.

BROMO COMMUNICATIONS INC.

1331 Ocean Blvd.
Suite 201
St. Simons Island, GA 31522
Phones: 912-638-5608; 202-429-0600 (DC)
Fax: 912-638-5690

BROOKS, KENNETH A.

Cohen, Dippell & Everist, P.C.
1300 L St. NW
Suite 1100
Washington, DC 20005
Phone: 202-898-0111

BROWNE, JOHN F. X., P.E.

John F. X. Browne & Associates, P.C.
525 Woodward Ave.
Suite 100
Bloomfield Hills, MI 48304
Phone: 313-642-6226

JOHN F. X. BROWNE & ASSOCIATES, P.C.

525 Woodward Ave.
Suite 100
Bloomfield Hills, MI 48304
Phones: 313-642-6226; 202-293-2020 (DC)
Fax: 313-642-6027
John F. X. Browne, Russell C. Harbaugh,
Leonard W. Eden, Louis Raymo, Joseph R.
Huk, Juanita Cornelius, Kathleen Anne Reilly.

BURLESON, MALCOLM M.

Burleson Associates Inc.
901 Columbus St.
Alexandria, VA 22314
Phone: 703-548-1501

BURLESON ASSOCIATES INC.

901 Columbus St.
Alexandria, VA 22314
Phones: 703-548-1501; 703-548-1502
Fax: 703-548-1507
Malcolm M. Burleson, Hien C. Ha, L. John
Ankney.

BURROW, R. MORGAN JR., P.E.

Mullaney Engineering Inc.
9049 Shady Grove Court
Gaithersburg, MD 20877
Phone: 301-921-0115

CARPENTER, RANDY

NACOM
Division of Amerlink Corp.
1900 E. Dublin-Granville Rd.
Suite 100A
Columbus, OH 43229
Phone: 614-895-1313

WILLIAM B. CARR & ASSOCIATES INC.

1805 Burleson-Retta Rd.
Burleson, TX 76028
Phone: 817-295-1181
Fax: 817-295-9347
William B. Carr.

CARTER, O.

Arthur K. Peters Consulting Engineers
7020 N.W. 11th Place
Gainesville, FL 32605
Phone: 904-331-0149

CASE, ANNE

George Jacobs & Associates Inc.
8701 Georgia Ave.
Suite 410
Silver Spring, MD 20910
Phone: 301-587-8800

CASTILLO, JAVI R

Lawrence Behr Associates Inc.
210 W. 4th St.
Box 8026
Greenville, NC 27835
Phone: 919-757-0279

CATTLEY, DAVID R.

T. E. Products Inc.
2 Central St.
Framingham, MA 01701
Phone: 508-877-6494

CAVEGN, DANIEL P.

Carl T. Jones Corp.
7901 Yarnwood Court
Springfield, VA 22153
Phone: 703-569-7704

CAVILEER, DAVID

Walter J. Stiles & Associates
4032 W. Krall Ave.
Phoenix, AZ 85019
Phone: 602-934-8522

CAYER, LARRY

HN Engineering Inc.
1160 Douglas Rd.
Burnaby, B.C. V5C 4Z6
Canada
Phone: 604-294-3401

CEREQUAS, FRED

Stern Telecommunications Corp.
307 Fifth Ave.
New York, NY 10016
Phone: 212-725-5470

CHASE, NANCY

Lawrence L. Morton Associates
1231 Mesa Oaks Lane
Mesa Oaks, CA 93436-2309
Phone: 805-733-4275

COBB, MARIANNA W.

Moffet, Larson & Johnson Inc.
5203 Leesburg Pike
Suite 800
Falls Church, VA 22041
Phone: 703-824-5660

COHEN, JULES

Jules Cohen & Associates, P.C.
1725 DeSales St. NW
Suite 600
Washington, DC 20036
Phone: 202-659-3707

COHEN, JULIUS

Cohen, Dippell & Everist, P.C.
1300 L St. NW
Suite 1100
Washington, DC 20005
Phone: 202-898-0111

JULES COHEN & ASSOCIATES, P.C.

1725 DeSales St. NW
Suite 600
Washington, DC 20036

Phone: 202-659-3707

Fax: 202-659-0360

Jules Cohen, Bernard R. Segal, William C. King Jr., Alan E. Gearing, Robert W. Denny Jr., Albert F. Crider, Charles N. Miller, Alan R. Rosner.

COHEN, DIPPELL & EVERIST, P.C.

1300 L St. NW
Suite 1100
Washington, DC 20005
Phone: 202-898-0111
Fax: 202-898-0895
Julius Cohen, Ralph E. Dippell Jr., Donald G. Everist, Warren M. Powis, Sudhir R. Khanna, Wilson A. La Follette, John R. Uram Jr., Robert W. Guill, Kenneth A. Brooks, Kent Dorsey, Bich N. Nguyen.

COMMUNICATIONS ENGINEERING SERVICES, P.C.

6105-G Arlington Blvd.
Falls Church, VA 22044
Phone: 703-534-7880
Fax: 703-534-7884
Richard L. Biby, Richard P. Biby, Steven Baier-Anderson.

COMMUNICATIONS TECHNOLOGIES INC.

Box 1130
Marlton, NJ 08053
Phone: 609-985-0077
Fax: 609-985-8124
Clarence M. Beverage, James W. Pollock, Laura M. Mizrahi.

COMSEARCH

11720 Sunrise Valley Dr.
Reston, VA 22091
Phone: 703-620-6300
Fax: 703-476-2697

COURTRIGHT ENGINEERING INC.

1450 W. Arroyo Dr.
Yuma, AZ 85364
Phone: 602-783-6380
Morris Courtright Jr.

COWLEY, STEVEN J.

du Treil, Lundin & Rackley
1019 19th St. NW
Suite 300
Washington, DC 20036
Phone: 202-223-6700

CRAWFORD, SUSAN N.

Silliman & Silliman
8121 Georgia Ave.
Suite 700
Silver Spring, MD 20910
Phone: 301-589-8288

CRIDER, ALBERT F.

Jules Cohen & Associates, P.C.
1725 DeSales St. NW
Suite 600
Washington, DC 20036
Phone: 202-659-3707

C. P. CROSSNO & ASSOCIATES, CONSULTING ENGINEERS

Box 180312
Dallas, TX 75218
Phone: 214-321-9140
Fax: 214-321-9146
Charles P. Crossno.

CUELLAR, OSCAR LEON, P.E.

1563 S. Hudson
Denver, CO 80222
Phone: 303-756-8456

CULPEPPER, WILLIAM A.

Greer, Culpepper & Associates
227 Farris Bridge Rd.
Greenville, SC 29611
Phone: 803-246-3401

CULVER, ROBERT D.

Lohnes & Culver
1156 15th St. NW
Suite 606
Washington, DC 20005
Phone: 202-296-2722

CUTFORTH, TIMOTHY, P.E.

Vir James, P.E., Broadcast Engineering Consultants
965 S. Irving St.
Denver, CO 80219
Phone: 303-937-1900

DAHLBERG, ELIZABETH L.

Lohnes & Culver
1156 15th St. NW
Suite 606
Washington, DC 20005
Phone: 202-296-2722

DATTNER, ROBERT J.

Moffet, Larson & Johnson Inc.
5203 Leesburg Pike
Suite 800
Falls Church, VA 22041
Phone: 703-824-5660

JOHN J. DAVIS & ASSOCIATES

Box 128
Sierra Madre, CA 91025-6909
Phone: 818-355-6909
Fax: 818-355-4890
John J. Davis.

DAWSON, BENJAMIN F. III

Hatfield & Dawson
4226 6th Ave. NW
Seattle, WA 98107
Phone: 206-783-9151

O. B. COMMUNICATIONS

4401 East West Hwy.
Suite 308
Bethesda, MD 20814
Phone: 301-654-0777
Darrell E. Bauguess.

DEGITZ, MICHAEL B.

Meffett, Larson & Johnson Inc.
5203 Leesburg Pike
Suite 800
Falls Church, VA 22041
Phone: 703-824-5660

DENNY, ROBERT W. JR.

Jules Cohen & Associates, P.C.
1725 DeSales St. NW
Suite 600
Washington, DC 20036
Phone: 202-659-3707

DICKMANN, DAVID

du Treil, Lundin & Rackley
1019 19th St. NW
Suite 300
Washington, DC 20036
Phone: 202-223-6700

DIPPELL, RALPH E. JR.

Cohen, Dippell & Everist, P.C.
1300 L St. NW
Suite 1100
Washington, DC 20005
Phone: 202-898-0111

DIVERSIFIED COMMUNICATIONS ENGINEERING INC.

111 Congress Ave.
Suite 2530
Austin, TX 78701
Phone: 512-478-3400
Fax: 512-478-3872
Saleem Tawil, Careem Armistead Tawil.

DIXON, JULIAN T.

Resources Engineering Inc.
1301 N. Fort Myer Dr.
G-3
Arlington, VA 22209
Phone: 703-841-0592

DORSEY, KENT

Cohen, Dippell & Everist, P.C.
1300 L St. NW
Suite 1100
Washington, DC 20005
Phone: 202-898-0111

DRYER, JOHN E., E.E.

Evans Associates
216 N. Green Bay Rd.
Suite 108
Thiensville, WI 53092
Phone: 414-242-6000

DUNCAN, VIRGIL O., P.E.

RF Projects Corp.
4917 Waters Edge Dr.
Suite 230
Raleigh, NC 27606
Phone: 919-851-5466
Fax: 919-851-5782

du TREIL, LOUIS R. JR.

du Treil, Lundin & Rackley
1019 19th St. NW
Suite 300
Washington, DC 20036
Phone: 202-223-6700

du TREIL, LOUIS R. SR.

du Treil, Lundin & Rackley
1019 19th St. NW
Suite 300
Washington, DC 20036
Phone: 202-223-6700

du TREIL, LUNOIN & RACKLEY

1019 19th St. NW
Suite 300
Washington, DC 20036
Phone: 202-223-6700
Fax: 202-466-2042
Louis R. du Treil Sr., John A. Lundin, Ronald D. Rackley, Louis R. du Treil Jr., W. Jeffrey Reynolds, Steven J. Cowley, James D. Sadler, David Dickmann, Joseph Stielper, Frank Augustitus, Elizabeth Rau, Betty Raymond, Jerome E. Sadler.

Engineers

ECKELS, THOMAS M.

Hatfield & Dawson
4226 6th Ave. NW
Seattle, WA 98107
Phone: 206-783-9151

EDEN, LEONARD W.

John F. X. Browne & Associates, P.C.
525 Woodward Ave.
Suite 100
Bloomfield Hills, MI 48304
Phone: 313-642-6226

EDISON, EDWARD, P.E.

Hammitt & Edison Inc.
Box 280068
San Francisco, CA 94128
Phone: 415-342-5200

EDM & ASSOCIATES INC.

Box 9426
2900 44th St. NW
Friendship Station
Washington, DC 20016
Phone: 202-364-7042
Early D. Monroe.

LARRY D. ELLIS & ASSOCIATES, P.C.

791 S. Holly St.
Denver, CO 80222-2301
Phone: 303-329-6388
Fax: 303-329-0901
Larry D. Ellis.

ERIKSEN, DANE E., P.E.

Hammitt & Edison Inc.
Box 280068
San Francisco, CA 94128
Phone: 415-342-5200

EVANS, B. BENJAMIN, E.E.

Evans Associates
216 N. Green Bay Rd.
Suite 108
Thiensville, WI 53092
Phone: 414-242-6000

EVANS, JERRY

NACOM
Division of Amerlink Corp.
1900 E. Dublin-Granville Rd.
Suite 100A
Columbus, OH 43229
Phone: 614-895-1313

EVANS, MARGARET E.

Silliman & Silliman
8121 Georgia Ave.
Suite 700
Silver Spring, MD 20910
Phone: 301-589-8288

EVANS, RALPH E., P.E.

Evans Associates
216 N. Green Bay Rd.
Suite 108
Thiensville, WI 53092
Phone: 414-242-6000

EVANS, ROSA B.

Evans Associates
216 N. Green Bay Rd.
Suite 108
Thiensville, WI 53092
Phone: 414-242-6000

EVANS ASSOCIATES

216 N. Green Bay Rd.
Suite 108
Thiensville, WI 53092
Phone: 414-242-6000
B. Benjamin Evans, Ralph E. Evans III, Ralph E. Evans, John E. Dryer, Rosa B. Evans.

EVANS III, RALPH E., E.E.

Evans Associates
216 N. Green Bay Rd.
Suite 108
Thiensville, WI 53092
Phone: 414-242-6000

EVERIST, DONALD G.

Cohen, Dippell & Everist, P.C.
1300 L St. NW
Suite 1100
Washington, DC 20005
Phone: 202-898-0111

FABIAN, DONNA J.

Carl T. Jones Corp.
7901 Yarnwood Court
Springfield, VA 22153
Phone: 703-569-7704

FENTON, CHARLES R.

Carl T. Jones Corp.
7901 Yarnwood Court
Springfield, VA 22153
Phone: 703-569-7704

FIORE, RICHARD E.

Comark Communications
Box 1035
Southwick, MA 01077
Phone: 413-569-5939

FORD, PAUL DEAN, P.E.

Paul Dean Ford Broadcast Engineering Consultants
3775 W. Dugger Ave.
West Terre Haute, IN 47885-9794
Phone: 812-535-3831
Fax: 812-535-3341

FREEMAN, ERNEST R.

SFA Inc.
1401 McCormick Dr.
Landover, MD 20785
Phone: 301-925-9400

FRESE, GEORGE M.

1011 Denis Court
East Wenatchee, WA 98802
Phone: 509-884-4558
Fax: 509-884-9170

FRIED, WAYNE

Moffet, Larson & Johnson Inc.
5203 Leesburg Pike
Suite 800
Falls Church, VA 22041
Phone: 703-824-5660

FRIEDMAN, THOMAS B.

Box 5036
San Luis Obispo, CA 93403
Phone: 805-544-2247
Fax: 805-544-7356

GALLAGHER, CHARLES I., P.E.

Gallagher & Associates, Consulting Radio Engineers
5385 Broadwater Lane
Clarksville, MD 21029
Phone: 301-531-2214

GALLAGHER, MATTHEW B.

Gallagher & Associates, Consulting Radio Engineers
5385 Broadwater Lane
Clarksville, MD 21029
Phone: 301-531-2214

GALLAGHER & ASSOCIATES, CONSULTING RADIO ENGINEERS

5385 Broadwater Lane
Clarksville, MD 21029
Phones: 301-531-2214; 301-854-2636
Fax: 301-854-2638
Charles I. Gallagher, Matthew B. Gallagher, Edward F. Lorentz.

GEARING, ALAN E.

Jules Cohen & Associates, P.C.
1725 DeSales St. NW
Suite 600
Washington, DC 20036
Phone: 202-659-3707

GEHMAN, JEFFREY C.

Kessler & Gehman Associates Inc.
1511 N.W. 6th St.
Gainesville, FL 32601
Phone: 904-376-3157

GEHMAN, ROBERT J.

Kessler & Gehman Associates Inc.
1511 N.W. Sixth St.
Gainesville, FL 32601
Phone: 904-376-3157

GEMIGNANI, ROBERT

NACOM
Division of Amerlink Corp.
1900 E. Dublin-Granville Rd.
Suite 100A
Columbus, OH 43229
Phone: 614-895-1313

GETZ, WILLIAM J.

Carl T. Jones Corp.
7901 Yarnwood Court
Springfield, VA 22153
Phone: 703-569-7704

GOLDSWORTHY, DAVID W.

Carl T. Jones Corp.
7901 Yarnwood Court
Springfield, VA 22153
Phone: 703-569-7704

GORMAN, DEREK

Carl E. Smith Consulting Engineers
2324 N. Cleve-Mass Rd.
Box 807
Bath, OH 44210
Phone: 216-659-4440

GOUDY, J. CABOT

Structural Systems Technology Inc.
6867 Elm St.
McLean, VA 22101
Phone: 703-356-9765

GOVERN, JOE

NACOM
Division of Amerlink Corp.
1900 E. Dublin-Granville Rd.
Suite 100A
Columbus, OH 43229
Phone: 614-895-1313

GRANDMAISON, RONALD J., P.E.

11213 Split Rail Lane
Fairfax Station, VA 22039
Phone: 703-764-0513

GRANHOLM, BRUCE W.

Tecommsystems Inc.
Subsidiary of HN Engineering Inc.
6455 Guide Meridian Rd.
Lynden, WA 98264
Phone: 206-738-9209

GRAY, CLAUDE M.

Box 602
Birmingham, AL 35201
Phone: 205-822-1132

GREER, CULPEPPER & ASSOCIATES

227 Farris Bridge Rd.
Greenville, SC 29611
Phone: 803-246-3401
William A. Culpepper.

GREINER ENGINEERING SERVICES

11 Fairfield Blvd.
Box 767
Wallingford, CT 06492
Phone: 203-265-6741
John McDonald.

FREDERICK G. GRIFFIN, P.C.

3229 Waterlick Rd.
Lynchburg, VA 24502
Phone: 804-237-2044
Fax: 804-237-6063
Frederick G. Griffin, Martin H. Barringer, Bernhard L. Klein, Eugene G. Langone, Oscar Reed Jr.

GRIFFIN, FREDERICK G.

Frederick G. Griffin, P.C.
3229 Waterlick Rd.
Lynchburg, VA 24502
Phone: 804-237-2044

GRILLS, GEORGE B., P.E.

Lawrence Behr Associates Inc.
210 W. 4th St.
Box 8026
Greenville, NC 27835
Phone: 919-757-0279

GRUENBERG, ELLIOT L.

6040 Blvd. East
West New York, NJ 07093
Phone: 201-662-0751
Fax: 201-662-0969

GRYBOWSKI, THADDEUS M.

Hamilton Communications Consultants Inc.
520 Thomas Blvd.
Orange, NJ 07050
Phone: 201-673-2226

GULL, ROBERT W.

Cohen, Dippell & Everist, P.C.
1300 L St. NW
Suite 1100
Washington, DC 20005
Phone: 202-898-0111

PETER V. GURECKIS & ASSOCIATES

10410 Windsor View Dr.
Potomac, MD 20854
Phone: 301-299-5383
Fax: 301-299-5604
Peter V. Gureckis.

HA, HIEN C.

Burleson Associates Inc.
901 Columbus St.
Alexandria, VA 22314
Phone: 703-548-1501

HALL, CURTIS

NACOM
Division of Amerilink Corp.
1900 E. Dublin-Granville Rd.
Suite 100A
Columbus, OH 43229
Phone: 614-895-1313

HAMILTON, G. EOWARO, P.E.

Hamilton Communications Consultants Inc.
520 Thomas Blvd.
Orange, NJ 07050
Phone: 201-673-2226

HAMILTON COMMUNICATIONS CONSULTANTS INC.

520 Thomas Blvd.
Orange, NJ 07050
Phone: 201-673-2226
G. Edward Hamilton, Michael Kelly, Thaddeus M. Grybowski, David N. Huff, Jerry Schwartz.

HAMMAN, WILLIAM A.

Moffet, Larson & Johnson Inc.
5203 Leesburg Pike
Suite 800
Falls Church, VA 22041
Phone: 703-824-5660

HAMMETT, ROBERT L., P.E.

Hammitt & Edison Inc.
Box 280068
San Francisco, CA 94128
Phone: 415-342-5200

HAMMETT, WILLIAM F., P.E.

Hammitt & Edison Inc.
Box 280068
San Francisco, CA 94128
Phone: 415-342-5200

HAMMETT & EISON INC.

Box 280068
San Francisco, CA 94128
Phones: 415-342-5200; 202-396-5200 (DC)
Fax: 415-342-8482
Robert L. Hammitt, Edward Edison, William F. Hammitt, Harrison J. Klein, Robert P. Smith, Dane E. Ericksen, Gerald E. Spillman, Gerhard J. Straub, Stanley Salek.

HANSEN, O. G. (OAVE)

HN Engineering Inc.
1160 Douglas Rd.
Burnaby, B.C. V5C 4Z6
Canada
Phone: 604-294-3401

HARBAUGH, RUSSELL C., P.E.

John F. X. Browne & Associates, P.C.
525 Woodward Ave.
Suite 100
Bloomfield Hills, MI 48304
Phone: 313-642-6226

HATFIELD, JAMES B.

Hatfield & Dawson
4226 6th Ave. NW
Seattle, WA 98107
Phone: 206-783-9151

HATFIELD, MAURY L.

Hatfield & Dawson
4226 6th Ave. NW
Seattle, WA 98107
Phone: 206-783-9151

HATFIELD & OAWSON

4226 6th Ave. NW
Seattle, WA 98107
Phone: 206-783-9151
Fax: 206-789-9834
James B. Hatfield, Benjamin F. Dawson III, Maury L. Hatfield, Thomas M. Eckels.

HEAO, HOWARD T., P.E.

A. D. Ring & Associates, P.C.
1019 19th St. NW
Suite 300
Washington, DC 20036
Phone: 202-223-6708

HEISER, OAN

NACOM
Division of Amerilink Corp.
1900 E. Dublin-Granville Rd.
Suite 100A
Columbus, OH 43229
Phone: 614-895-1313

HIOLE, JOHN E.

Carl T. Jones Corp.
7901 Yarmwood Court
Springfield, VA 22153
Phone: 703-569-7704

HN ENGINEERING INC.

1160 Douglas Rd.
Burnaby, B.C. V5C 4Z6
Canada
Phone: 604-294-3401
Fax: 604-299-6712
Peter A. Niblock, Peter Hostinsky, Grant McCormick, Bruce W. Granholm, O. G. (Dave) Hansen, Ken Jones, Dave Morris, Larry Cayer.

HOLLOWELL, RICK

Lawrence Behr Associates Inc.
210 W. 4th St.
Box 8026
Greenville, NC 27835
Phone: 919-757-0279

HOOVER, ROBERT LLOYD, P.E.

R. L. Hoover Consulting Telecommunications
11704 Seven Locks Rd.
Potomac, MD 20854
Phone: 301-983-0054

HOSTINSKY, PETER

HN Engineering Inc.
1160 Douglas Rd.
Burnaby, B.C. V5C 4Z6
Canada
Phone: 604-294-3401

HUFF, OAVIO N.

Hamilton Communications Consultants Inc.
520 Thomas Blvd.
Orange, NJ 07050
Phone: 201-673-2226

HUK, JOSEPH R.

John F. X. Browne & Associates, P.C.
525 Woodward Ave.
Suite 100
Bloomfield Hills, MI 48304
Phone: 313-642-6226

HURST, HERMAN E. JR.

Carl T. Jones Corp.
7901 Yarmwood Court
Springfield, VA 22153
Phone: 703-569-7704

HUTCHESON, GUY C.

Engineering Consultant
1100 W. Abram St.
Arlington, TX 76013
Phone: 817-261-8721

JACKSON, OON

Walter J. Stiles & Associates
4032 W. Krall Ave.
Phoenix, AZ 85019
Phone: 602-934-8522

JACOBS, GEORGE, P.E.

George Jacobs & Associates Inc.
8701 Georgia Ave.
Suite 410
Silver Spring, MD 20910
Phone: 301-587-8800

GEORGE JACOBS & ASSOCIATES INC.

8701 Georgia Ave.
Suite 410
Silver Spring, MD 20910
Phone: 301-587-8800
Fax: 301-587-8801
George Jacobs, Anne Case.

JACOBSON, CYNTHIA M.

Carl T. Jones Corp.
7901 Yarmwood Court
Springfield, VA 22153
Phone: 703-569-7704

JAMES, VIR, P.E.

Vir James, P.E., Broadcast Engineering Consultants
965 S. Irving St.
Denver, CO 80219
Phone: 303-937-1900

VIR JAMES, P.E., BROADCAST ENGINEERING CONSULTANTS

965 S. Irving St.
Denver, CO 80219
Phones: 303-937-1900; 800-779-0198
Fax: 303-937-1902
Vir James, Timothy Cutforth, Virginia Cutforth.

JOHNSON, STAN

NACOM
Division of Amerilink Corp.
1900 E. Dublin-Granville Rd.
Suite 100A
Columbus, OH 43229
Phone: 614-895-1313

JOHNSON, THOMAS J.

Lechman & Johnson Inc.
9500 Annapolis Rd.
Suite C-1
Lanham, MD 20706
Phone: 301-577-0800

JOHNSON, WALLACE E.

Moffet, Larson & Johnson Inc.
5203 Leesburg Pike
Suite 800
Falls Church, VA 22041
Phone: 703-824-5660

JONES, C. THOMAS

Carl T. Jones Corp.
7901 Yarmwood Court
Springfield, VA 22153
Phone: 703-569-7704

JONES, KEN

HN Engineering Inc.
1160 Douglas Rd.
Burnaby, B.C. V5C 4Z6
Canada
Phone: 604-294-3401

CARL T. JONES CORP.

7901 Yarmwood Court
Springfield, VA 22153
Phone: 703-569-7704
Fax: 703-569-6417
C. Thomas Jones, Herman E. Hurst Jr., Daniel P. Cavegn, Donna J. Fabian, Charles R. Fenton, William J. Getz, David W. Goldsworthy, John E. Hidle, Cynthia M. Jacobson, Martin J. Lavin, Charles A. Magnuson, Michael A. Nicolay, Robin S. Rubin, Lisa A. Wilson.

JONES, ROBERT A.

613 S. La Grange Rd.
La Grange, IL 60525
Phone: 312-352-2275

JUBON, JAN OAVIO, P.E.

Moffet, Larson & Johnson Inc.
5203 Leesburg Pike
Suite 800
Falls Church, VA 22041
Phone: 703-824-5660

KARWAN, STEVE

Lawrence L. Morton Associates
1231 Mesa Oaks Lane
Mesa Oaks, CA 93436-2309
Phone: 805-733-4275

KASSENS, HAROLD L., P.E.

A. D. Ring & Associates, P.C.
1019 19th St. NW
Suite 300
Washington, DC 20036
Phone: 202-223-6708

KEAN, JOHN

Moffet, Larson & Johnson Inc.
5203 Leesburg Pike
Suite 800
Falls Church, VA 22041
Phone: 703-824-5660

KEARNEY, JAMES G.

Malarkey-Taylor Associates Inc.
1130 Connecticut Ave. NW
Suite 700
Washington, DC 20036-3915
Phone: 202-835-7800

Engineers

KELLY, MICHAEL

Hamilton Communications Consultants Inc.
520 Thomas Blvd.
Orange, NJ 07050
Phone: 201-673-2226

R. L. KENNEDY & ASSOCIATES

Box 141
Waynesville, NC 28786
Phone: 704-648-3283
Fax: 704-648-7177
Richard L. Kennedy.

KERSHNER, WRIGHT & HAGAMAN, P.C.

5730 General Washington Dr.
Alexandria, VA 22312
Phone: 703-354-3363
Fax: 703-354-0216
Stephen W. Kershner.

KESSLER, WILLIAM J.

Kessler & Gehman Associates Inc.
1511 N.W. 6th St.
Gainesville, FL 32601
Phone: 904-376-3157

KESSLER & GEHMAN ASSOCIATES INC.

1511 N.W. 6th St.
Gainesville, FL 32601
Phone: 904-376-3157
Fax: 904-377-8832
Robert J. Gehman, William J. Kessler, Keith G. Blanton, Jeffrey C. Gehman.

KHANNA, SUOHIR R.

Cohen, Dippell & Everist, P.C.
1300 L St. NW
Suite 1100
Washington, DC 20005
Phone: 202-898-0111

KING, OAVIO C.

Moffet, Larson & Johnson Inc.
5203 Leesburg Pike
Suite 800
Falls Church, VA 22041
Phone: 703-824-5660

KING, WILLIAM C. JR.

Jules Cohen & Associates, P.C.
1725 DeSales St. NW
Suite 600
Washington, DC 20036
Phone: 202-659-3707

KIRKSEY, TERRELL W., P.E.

5703 Westminster Dr.
Austin, TX 78723
Phone: 512-928-0617

KLEIN, BERNHARD L.

Frederick G. Griffin, P.C.
3229 Waterlick Rd.
Lynchburg, VA 24502
Phone: 804-237-2044

KLEIN, HARRISON J., P.E.

Hammett & Edison Inc.
Box 280068
San Francisco, CA 94128
Phone: 415-342-5200

KRUG, NORMAN

NACOM
Division of Amerilink Corp.
1900 E. Dublin-Granville Rd.
Suite 100A
Columbus, OH 43229
Phone: 213-390-7515

LA FOLLETTE, WILSON A.

Cohen, Dippell & Everist, P.C.
1300 L St. NW
Suite 1100
Washington, DC 20005
Phone: 202-898-0111

LANGONE, EUGENE G., P.E.

Frederick G. Griffin, P.C.
3229 Waterlick Rd.
Lynchburg, VA 24502
Phone: 804-237-2044

STANLEY LAPIN ASSOCIATES

Box 2606, VDS
St. Thomas, VI 00803
Phone: 809-774-4059
Fax: 809-776-8810; 809-774-0610

LAVIN, MARTIN J.

Carl T. Jones Corp.
7901 Yarnwood Court
Springfield, VA 22153
Phone: 703-569-7704

LECHMAN, PETER W.

Lechman & Johnson Inc.
9500 Annapolis Rd.
Suite C-1
Lanham, MD 20706
Phone: 301-577-0800

LECHMAN & JOHNSON INC.

9500 Annapolis Rd.
Suite C-1
Lanham, MD 20706
Phone: 301-577-0800
Fax: 301-577-9416
Peter W. Lechman, Thomas J. Johnson.

LEE, PAUL H.

830 Berkshire Dr.
Rockledge, FL 32955
Phone: 407-631-0149

LEVET, SIONY J. III

Drawer B
Garyville, LA 70051
Phone: 504-535-2961

LEVETIN, DR. MARTIN S.

Malarkey-Taylor Associates Inc.
1130 Connecticut Ave. NW
Suite 700
Washington, DC 20036-3915
Phone: 202-835-7800

LINHART, LARRY

NACOM
Division of Amerilink Corp.
1900 E. Dublin-Granville Rd.
Suite 100A
Columbus, OH 43229
Phone: 614-895-1313

LOHNES & CULVER

1156 15th St. NW
Suite 606
Washington, DC 20005
Phone: 202-296-2722
Fax: 202-296-2727
Frederick D. Veihmeyer, Elizabeth L. Dahlberg,
Robert D. Culver.

LOPEZ, GARY

Wireless Cable Connection Inc.
Box 339
Missouri City, TX 77459-0339
Phone: 800-969-6637

LORENTZ, EDWARD F., P.E.

Gallagher & Associates, Consulting Radio
Engineers
5385 Broadwater Lane
Clarksville, MD 21029
Phone: 301-531-2214

LOTTE, LES

NACOM
Division of Amerilink Corp.
1900 E. Dublin-Granville Rd.
Suite 100A
Columbus, OH 43229
Phone: 213-390-7515

LUBCKE, HARRY R.

2443 Creston Way
Hollywood, CA 90068
Phone: 213-469-3266

LUNOIN, JOHN A.

du Treil, Lundin & Rackley
1019 19th St. NW
Suite 300
Washington, DC 20036
Phone: 202-223-6700

MAGNUSON, CHARLES A.

Carl T. Jones Corp.
7901 Yarnwood Court
Springfield, VA 22153
Phone: 703-569-7704

MAHVY, FARZAO

Moffet, Larson & Johnson Inc.
5203 Leesburg Pike
Suite 800
Falls Church, VA 22041
Phone: 703-824-5660

MALARKEY-TAYLOR ASSOCIATES INC.

1130 Connecticut Ave. NW
Suite 700
Washington, DC 20036-3915
Phone: 202-835-7800
Fax: 202-835-7811
Telex: 64809
Archer S. Taylor, Dr. James G. Kearney, Mar-
tin S. Levetin.

MARKLEY, DONALD L., P.E.

D. L. Markley & Associates Inc.
2104 W. Moss Ave.
Peoria, IL 61604
Phone: 309-673-7511

O. L. MARKLEY & ASSOCIATES INC.

2104 W. Moss Ave.
Peoria, IL 61604
Phone: 309-673-7511
Fax: 309-673-8128
Donald L. Markley, Jeremy Ruck.

McCLANATHAN & ASSOCIATES INC.

Box 939
Portland, OR 97207-0939
Phone: 503-246-8080
Fax: 503-246-6304
Robert Arthur McClanathan.

McCORMICK, GRANT

HN Engineering Inc.
1160 Douglas Rd.
Burnaby, B.C. V5C 4Z6
Canada
Phone: 604-294-3401

McDONALD, JOHN

Greiner Engineering Services
11 Fairfield Blvd.
Box 767
Wallingford, CT 06492
Phone: 203-265-6741

MEHRNAMA, KAVEH

Structural Systems Technology Inc.
6867 Elm St.
McLean, VA 22101
Phone: 703-356-9765

MEYERHOEFFER, DONN E., P.E.

Warren Braun Consulting Engineers
Division of ComSonics Inc.
1350 Port Republic Rd.
Comsonics Lane
Box 1106
Harrisonburg, VA 22801
Phone: 703-434-5965

MIOWEST COMMUNICATIONS CORP.

17635 N.E. 67th Court
Redmond, WA 98052
Phone: 206-869-2050
Fax: 206-869-1505

MILLER, CHARLES N.

Jules Cohen & Associates, P.C.
1725 DeSales St. NW
Suite 600
Washington, DC 20036
Phone: 202-659-3707

MIZRAHI, LAURA M.

Communications Technologies Inc.
Box 1130
Marlton, NJ 08053
Phone: 609-985-0077

MOCERI, MARK

Carl E. Smith Consulting Engineers
2324 N. Cleve-Mass Rd.
Box 807
Bath, OH 44210
Phone: 216-659-4440

MOFFET, LARSON & JOHNSON INC.

5203 Leesburg Pike
Suite 800
Falls Church, VA 22041
Phone: 703-824-5660
Fax: 703-824-5672
Wallace E. Johnson, Charles G. Perry III,
Marianna W. Cobb, Michael B. Degitz, Daniel
H. Smith, Philip L. Rice, Jeff Bixby, William
A. Hamman, John Kean, Farzad Mahvy, Juan
Portillo, Curtis L. Perryman Jr., Christopher
W. Burden, Jan David Jubon, Connal Brown,
Peter Manning, David W. King, Wayne Fried,
David C. King, Robert J. Dattner.

MONROE, EARLY O.

EDM & Associates Inc.
Friendship Station
Box 9426
Washington, DC 20016
Phone: 202-364-7042

MORRIS, DAVE

HN Engineering Inc.
1160 Douglas Rd.
Burnaby, B.C. V5C 4Z6
Canada
Phone: 604-294-3401

MORTON, LAWRENCE L. P.E.

Lawrence L. Morton Associates
1231 Mesa Oaks Lane
Mesa Oaks, CA 93436-2309
Phone: 805-733-4275

LAWRENCE L. MORTON ASSOCIATES

1231 Mesa Oaks Lane
Mesa Oaks, CA 93436-2309
Phone: 805-733-4275
Fax: 805-733-4793
Lawrence L. Morton, John Remak, Steve Karwan, Nancy Chase.

MSI TELECOM ENGINEERS GROUP

A service group of Multicomm Sciences International Inc.
266 W. Main St.
Denville, NJ 07834
Phone: 201-627-7400
Fax: 201-625-1002
Victor J. Nexon, Victor Nexon Jr.

MULLANEY, JOHN H., P.E.

Mullaney Engineering Inc.
9049 Shady Grove Court
Gaithersburg, MD 20877
Phone: 301-921-0115

MULLANEY, JOHN J.

Mullaney Engineering Inc.
9049 Shady Grove Court
Gaithersburg, MD 20877
Phone: 301-921-0115

MULLANEY ENGINEERING INC.

9049 Shady Grove Court
Gaithersburg, MD 20877
Phone: 301-921-0115
Fax: 301-590-9757
John H. Mullaney, John J. Mullaney, R. Morgan Burrow Jr.

E. HAROLD MUNN JR. & ASSOCIATES INC.

100 Airport Dr.
Box 220
Coldwater, MI 49036-0220
Phone: 517-278-7339
Fax: 517-278-6973

NACOM

Division of Amerilink Corp.
1900 E. Dublin-Granville Rd.
Suite 100A
Columbus, OH 43229
Phones: 614-895-1313; 800-669-8765;
800-767-6772 (CA)
Fax: 614-895-8942
Larry Linhart, Glenn Sigler, Robert Gemignani, Joe Govern, Stan Johnson, Les Lotte, Jerry Evans, Randy Carpenter, Norman Krug, Dan Heiser, Curtis Hall.

NEXON, VICTOR JR.

MSI Telecom Engineers Group
266 W. Main St.
Denville, NJ 07834
Phone: 201-627-7400

NEXON, VICTOR J.

MSI Telecom Engineers Group
266 W. Main St.
Denville, NJ 07834
Phone: 201-627-7400

NGUYEN, BICH N.

Cohen, Dippell & Everist, P.C.
1300 L St. NW
Suite 1100
Washington, DC 20005
Phone: 202-898-0111

NIBLOCK, PETER A.

HN Engineering Inc.
1160 Douglas Rd.
Burnaby, B.C. V5C 4Z6
Canada
Phone: 604-294-3401

NICOLAY, MICHAEL A.

Carl T. Jones Corp.
7901 Yarnwood Court
Springfield, VA 22153
Phone: 703-569-7704

NUSS, BARRY

Walter S. Wydro Consultants
The Atrium
4 Terry Dr.
Suite 10
Newtown, PA 18940
Phone: 215-860-2288

OCKO, RICHARD

14 S. Bryn Mawr Ave.
Bryn Mawr, PA 19010
Phone: 215-525-8610

ONNIGIAN, PETER

1236 40th Ave.
Sacramento, CA 95822
Phone: 916-392-8964

OTTEN, PETER

Systems Performance Engineering
11702 Tierra Verde Lane
Box 24927
Jacksonville, FL 32241
Phone: 904-262-8269

OTTEN, SHERRI

Systems Performance Engineering
11702 Tierra Verde Lane
Box 24927
Jacksonville, FL 32241
Phone: 904-262-8269

OZOANY, CATHY A.

Silliman & Silliman
8121 Georgia Ave.
Suite 700
Silver Spring, MD 20910
Phone: 301-589-8288

O. D. PAGE, P.E., PROFESSIONAL ENGINEERS & CONSULTANTS

7536 Spring Lake Dr.
Bethesda, MD 20817
Phone: 301-469-6688
O. D. Page.

PARTCH, JEROME E., P.E.

28441 Briggs Hill Rd.
Eugene, OR 97405
Phone: 503-683-4077

PERRY, CHARLES G. III

Moffet, Larson & Johnson Inc.
5203 Leesburg Pike
Suite 800
Falls Church, VA 22041
Phone: 703-824-5660

PERRYMAN, CURTIS L. JR.

Moffet, Larson & Johnson Inc.
5203 Leesburg Pike
Suite 800
Falls Church, VA 22041
Phone: 703-824-5660

PETERS, ARTHUR K.

Arthur K. Peters Consulting Engineers
7020 N.W. 11th Place
Gainesville, FL 32605
Phone: 904-331-0149

PETERS, S.

Arthur K. Peters Consulting Engineers
7020 N.W. 11th Place
Gainesville, FL 32605
Phone: 904-331-0149

ARTHUR K. PETERS CONSULTING ENGINEERS

7020 N.W. 11th Place
Gainesville, FL 32605
Phone: 904-331-0149
Fax: 904-331-8026
Arthur K. Peters, S. Peters, D. Carter.

POHTS, WILLIAM F.

225 Denfield Dr.
Alexandria, VA 22309
Phone: 703-360-7193

POLLOCK, JAMES W., P.E.

Communications Technologies Inc.
Box 1130
Marlton, NJ 08053
Phone: 609-985-0077

PORTILLO, JUAN

Moffet, Larson & Johnson Inc.
5203 Leesburg Pike
Suite 800
Falls Church, VA 22041
Phone: 703-824-5660

POWIS, WARREN M.

Cohen, Dippell & Everist, P.C.
1300 L St. NW
Suite 1100
Washington, DC 20005
Phone: 202-898-0111

PRESTHOLDT, OGOEN, P.E.

A. D. Ring & Associates, P.C.
1019 19th St. NW
Suite 300
Washington, DC 20036
Phone: 202-223-6708

PURDY, FRED W., P.E.

Structural Systems Technology Inc.
6867 Elm St.
McLean, VA 22101
Phone: 703-356-9765

RACKLEY, RONALD O.

du Treil, Lundin & Rackley
1019 19th St. NW
Suite 300
Washington, DC 20036
Phone: 202-223-6700

RAOIOTECHNIQUES ENGINEERING CORP.

402 10th Ave.
Box 367
Haddon Heights, NJ 08035-1838
Phone: 609-546-8008
Fax: 609-546-1841
Edward A. Schober.

RAINES ENGINEERING

13420 Cleveland Dr.
Potomac, MD 20850
Phone: 301-279-2972
Dr. Jeremy K. Raines.

RAU, ELIZABETH

du Treil, Lundin & Rackley
1019 19th St. NW
Suite 300
Washington, DC 20036
Phone: 202-223-6700

RAYMO, LOUIS

John F. X. Browne & Associates, P.C.
525 Woodward Ave.
Suite 100
Bloomfield Hills, MI 48304
Phone: 313-642-6226

RAYMOND, BETTY

du Treil, Lundin & Rackley
1019 19th St. NW
Suite 300
Washington, DC 20036
Phone: 202-223-6700

REED, OSCAR JR., P.E.

Frederick G. Griffin, P.C.
3229 Waterlick Rd.
Lynchburg, VA 24502
Phone: 804-237-2044

REMAK, JOHN

Lawrence L. Morton Associates
1231 Mesa Oaks Lane
Mesa Oaks, CA 93436-2309
Phone: 805-733-4275

RENNER, JOHN J.

Advanced Technology Systems Inc.
Box 1608
Arlington, VA 22210
Phone: 703-532-2155

RESOURCES ENGINEERING INC.

1301 N. Fort Myer Dr.
G-3
Arlington, VA 22209
Phone: 703-841-0592
Julian T. Dixon.

REYNOLDS, W. JEFFREY

du Treil, Lundin & Rackley
1019 19th St. NW
Suite 300
Washington, DC 20036
Phone: 202-223-6700

Engineers

RICE, PHILIP L.

Moffet, Larson & Johnson Inc.
5203 Leesburg Pike
Suite 800
Falls Church, VA 22041
Phone: 703-824-5660

RICHARDSON, MIKE

Carl E. Smith Consulting Engineers
2324 N. Cleve-Mass Rd.
Box 807
Bath, OH 44210
Phone: 216-659-4440

A. D. RING & ASSOCIATES, P.C.

1019 19th St. NW
Suite 300
Washington, DC 20036
Phone: 202-223-6708
Fax: 202-466-2042
John A. Lundin, Louis R. duFreil Sr., Ronald
D. Rackley, Marvin Blumberg, Howard T.
Head, Harold L. Kassens, Ogden Prestholdt.

ROHRER, RAYMOND E., P.E.

Lawrence Behr Associates Inc.
210 W. 4th St.
Box 8026
Greenville, NC 27835
Phone: 919-757-0279

ROSNER, ALAN R.

Jules Cohen & Associates, P.C.
1725 DeSales St. NW
Suite 600
Washington, DC 20036
Phone: 202-659-3707

ROSNER TELEVISION SYSTEMS INC.

17 Mitchell Dr.
Kings Point, NY 11024-1237
Phone: 516-466-4172
I. S. Rosner.

ROUNTREE, J. G., P.E.

4905 Westfield Dr.
Austin, TX 78731-5544
Phone: 512-452-3073

RUBIN, PHILIP A.

Rubin, Bednarek & Associates Inc.
1350 Connecticut Ave. NW
Suite 610
Washington, DC 20036
Phone: 202-296-9380

RUBIN, ROBIN S.

Carl T. Jones Corp.
7901 Yarnwood Court
Springfield, VA 22153
Phone: 703-569-7704

RUBIN, BEDNAREK & ASSOCIATES INC.

1350 Connecticut Ave. NW
Suite 610
Washington, DC 20036
Phone: 202-296-9380
Robert A. Bednarek, Philip A. Rubin.

RUCK, JEREMY

D. L. Markley & Associates Inc.
2104 W. Moss Ave.
Peoria, IL 61604
Phone: 309-673-7511

SADLER, JAMES D.

du Treil, Lundin & Rackley
1019 19th St. NW
Suite 300
Washington, DC 20036
Phone: 202-223-6700

SADLER, JEROME E.

du Treil, Lundin & Rackley
1019 19th St. NW
Suite 300
Washington, DC 20036
Phone: 202-223-6700

SALEK, STANLEY

Hammett & Edison Inc.
Box 280068
San Francisco, CA 94128
Phone: 415-342-5200

SATELLITE TRANSMISSION SYSTEMS INC.

7315 Wisconsin Ave.
Suite 603E
Bethesda, MD 20814
Phone: 301-907-7060
Fax: 301-907-7065; 301-652-4660

SAXON, MERL

622 Hoskins St.
Lufkin, TX 75901
Phones: 409-634-9558; 409-632-2821

SCHNEIDER, RAYMOND J., P.E.

Warren Braun Consulting Engineers
Division of ComSonics Inc.
1350 Port Republic Rd.
Comsonics Lane
Box 1106
Harrisonburg, VA 22801
Phone: 703-434-5965

SCHOBER, EDWARD A.

Radiotechniques Engineering Corp.
402 10th Ave.
Box 367
Haddon Heights, NJ 08035-1838
Phone: 609-546-8008

SCHOTTLAND, FREDERIC D., P.E.

2242 Harbor Point Place
Palm Harbor, FL 34683
Phone: 813-787-2770

SCHWARTZ, JERRY

Hamilton Communications Consultants Inc.
520 Thomas Blvd.
Orange, NJ 07050
Phone: 201-673-2226

SEGAL, BERNARD R.

Jules Cohen & Associates, P.C.
1725 DeSales St. NW
Suite 600
Washington, DC 20036
Phone: 202-659-3707

SELLMEYER ENGINEERING

Box 356
McKinney, TX 75069
Phone: 214-542-2056
Fax: 214-542-2056
Jack S. Sellmeyer.

SFA INC.

1401 McCormick Dr.
Landover, MD 20785
Phone: 301-925-9400
Fax: 301-925-8612
Ernest R. Freeman.

SHERMAN, JOSEPH S.

Advanced Broadcast Consultants Inc.
204-B Cross Keys Rd.
Berlin, NJ 08009
Phone: 609-767-7070

SIGLER, GLENN

NACOM
Division of AmeriLink Corp.
1900 E. Dublin-Granville Rd.
Suite 100A
Columbus, OH 43229
Phone: 614-895-1313

SILLIMAN, ROBERT M.

Silliman & Silliman
8121 Georgia Ave.
Suite 700
Silver Spring, MD 20910
Phone: 301-589-8288

SILLIMAN, THOMAS B.

Silliman & Silliman
8121 Georgia Ave.
Suite 700
Silver Spring, MD 20910
Phone: 301-589-8288

SILLIMAN & SILLIMAN

8121 Georgia Ave.
Suite 700
Silver Spring, MD 20910
Phone: 301-589-8288
Robert M. Silliman, Thomas B. Silliman,
Susan N. Crawford, Margaret E. Evans, Cathy
A. Ozdany.

SMITH, DANIEL H.

Moffet, Larson & Johnson Inc.
5203 Leesburg Pike
Suite 800
Falls Church, VA 22041
Phone: 703-824-5660

SMITH, JERRY

Carl E. Smith Consulting Engineers
2324 N. Cleve-Mass Rd.
Box 807
Bath, OH 44210
Phone: 216-659-4440

SMITH, ROBERT P.

Hammett & Edison Inc.
Box 280068
San Francisco, CA 94128
Phone: 415-342-5200

CARL E. SMITH CONSULTING ENGINEERS

2324 N. Cleve-Mass Rd.
Box 807
Bath, OH 44210
Phone: 216-659-4440
Al Warmus, Roy Stype III, Jerry Smith, Elmer
Steingass, Mike Richardson, Mark Mocerri,
Derek Gorman.

SPILLMAN, GERALD E., P.E.

Hammett & Edison Inc.
Box 280068
San Francisco, CA 94128
Phone: 415-342-5200

DAVID STEEL & ASSOCIATES INC.

Box 440
Chester, MD 21619
Phone: 301-643-7950
Fax: 301-643-7991
David L. Steel Sr.

STEINGASS, ELMER

Carl E. Smith Consulting Engineers
2324 N. Cleve-Mass Rd.
Box 807
Bath, OH 44210
Phone: 216-659-4440

STERN, JOSEPH L.

Stern Telecommunications Corp.
307 Fifth Ave.
New York, NY 10016
Phone: 212-725-5470

STERN TELECOMMUNICATIONS CORP.

307 Fifth Ave.
New York, NY 10016
Phone: 212-725-5470
Fax: 212-725-5632
Joseph L. Stern, Fred Cereguas

STIELPER, JOSEPH

du Treil, Lundin & Rackley
1019 19th St. NW
Suite 300
Washington, DC 20036
Phone: 202-223-6700

STILES, WALTER III

Walter J. Stiles & Associates
4032 W. Krall Ave.
Phoenix, AZ 85019
Phone: 919-975-3071

WALTER J. STILES & ASSOCIATES

4032 W. Krall Ave.
Phoenix, AZ 85019
Phone: 602-934-8522
Fax: 602-842-2762
Don Jackson, David Cavileer, Walter Stiles III.

STOLL ASSOCIATES INC.

117 Hillside Ave.
Teaneck, NJ 07666
Phone: 201-836-2351
Eric D. Stoll.

STRAUB, GERHARD J., P.E.

Hammett & Edison Inc.
Box 280068
San Francisco, CA 94128
Phone: 415-342-5200

STRUCTURAL SYSTEMS TECHNOLOGY INC.

6867 Elm St.
McLean, VA 22101
Phone: 703-356-9765
Fax: 703-448-0979
J. Cabot Goudy, Fred W. Purdy, Kaveh
Mehrnama.

STYPE, ROY III

Carl E. Smith Consulting Engineers
2324 N. Cleve-Mass Rd.
Box 807
Bath, OH 44210
Phone: 216-659-4440

SYSTEMS PERFORMANCE ENGINEERING

11702 Tierra Verde Lane
Box 24927
Jacksonville, FL 32241
Phone: 904-262-8269
Fax: 904-260-0383
Peter Otten, Sherri Otten.

T. E. PRODUCTS INC.

2 Central St.
Framingham, MA 01701
Phones: 508-877-6494; 800-832-8353
Fax: 508-788-0324
David R. Cattle, William C. Teas, Ernest O. Tunmann.

TARVER, RHONOA

Wireless Cable Connection Inc.
Box 339
Missouri City, TX 77459-0339
Phone: 800-969-6637

TARVER, TEO

Wireless Cable Connection Inc.
Box 339
Missouri City, TX 77459-0339
Phone: 800-969-6637

TAWIL, CAREEM ARMISTEAD, P.E.

Diversified Communications Engineering Inc.
111 Congress Ave.
Suite 2530
Austin, TX 78701
Phone: 512-478-3400

TAWIL, SALEEM, P.E.

Diversified Communications Engineering Inc.
111 Congress Ave.
Suite 2530
Austin, TX 78701
Phone: 512-478-3400

TAYLOR, ARCHER S., P.E.

Malarkey-Taylor Associates Inc.
1130 Connecticut Ave. NW
Suite 700
Washington, DC 20036-3915
Phone: 202-835-7800

TEAS, WILLIAM C.

T. E. Products Inc.
2 Central St.
Framingham, MA 01701
Phone: 508-877-6494

TECOMMSYSTEMS INC.

Subsidiary of HN Engineering Inc.
6455 Guide Meridian Rd.
Lynden, WA 98264
Phone: 206-738-9209
Fax: 206-738-9209
Peter A. Niblock, Bruce W. Granholm.

TELETECH INC.

Box 924
Dearborn, MI 48121
Phone: 313-562-6873
Fax: 313-562-8612

TESH, KATHY

Lawrence Behr Associates Inc.
210 W. 4th St.
Box 8026
Greenville, NC 27835
Phone: 919-757-0279

FRANK THATCHER ASSOCIATES INC.

564 Market St.
Suite 612
San Francisco, CA 94104
Phone: 415-956-6118
Fax: 415-956-3228
Frank A. Thatcher.

THORNE, A.

Walter S. Wydro Consultants
The Atrium
4 Terry Drive
Suite 10
Newtown, PA 18940
Phone: 215-860-2288

TREVILLIAN, RUSS

Wireless Cable Connection Inc.
Box 339
Missouri City, TX 77459-0339
Phone: 800-969-6637

TUNMANN, ERNEST O.

T. E. Products Inc.
2 Central St.
Framingham, MA 01701
Phone: 508-877-6494

URAM, JOHN R. JR.

Cohen, Dippell & Everist, P.C.
1300 L St. NW
Suite 1100
Washington, DC 20005
Phone: 202-898-0111

T. J. VAUGHAN & ASSOCIATES

Box 440
Rye Beach, NH 03871
Phone: 603-964-6688
Fax: 603-964-5450
Thomas J. Vaughan.

VEIHMEYER, FREDERICK O.

Lohnes & Culver
1156 15th St. NW
Suite 606
Washington, DC 20005
Phone: 202-296-2722

WARMUS, AL, P.E.

Carl E. Smith Consulting Engineers
2324 N. Cleve-Mass Rd.
Box 807
Bath, OH 44210
Phone: 216-659-4440

WILL, LARRY H.

New Jersey Network
1573 Parkside Ave.
CN 777
Trenton, NJ 08625-0777
Phone: 609-530-5069
Fax: 609-771-8317

WILLIAMS, O. C., P.E.

Consulting Engineer
Box 1888
Carson City, NV 89702
Phone: 702-885-2400
Fax: 702-885-8705

WILLIAMS, NATHAN

110 Algoma Blvd.
Oshkosh, WI 54901
Phone: 414-235-3590

WILSON, LISA A.

Carl T. Jones Corp.
7901 Yarnwood Court
Springfield, VA 22153
Phone: 703-569-7704

WIRELESS CABLE CONNECTION INC.

Box 339
Missouri City, TX 77459-0339
Phone: 800-969-6637
Fax: 713-499-9840
10435 Greenbough Dr.
Suite 126
Stafford, TX 77477
Phone: 713-499-9699
Ted Tarver, Russ Trevillian, Gary Lopez, Rhonda Tarver.

WYORO, WALTER S.

Walter S. Wydro Consultants
The Atrium
4 Terry Dr.
Suite 10
Newtown, PA 18940
Phone: 215-860-2288

WALTER S. WYORO CONSULTANTS

The Atrium
4 Terry Dr.
Suite 10
Newtown, PA 18940
Phone: 215-860-2288
Fax: 215-860-5502
Walter S. Wydro, A. Thorne, Barry Nuss.

National Sales Representatives of TV Stations

Including U.S., Canadian and Foreign Language and Overseas Station Representatives. With list of stations represented as of September 1991. **Canadian Sales Reps**—see page C-64; **Foreign Language and Overseas Station Representatives**—see page C-66.

AMERICAN TELEVISION SALES INC.

2779 Clairmont Rd.
Suite 6-B
Atlanta, GA 30329
Phones: 404-633-3111; 800-845-4287
Fax: 404-633-0000
Ron Moore, Pres.
Brenda Benjamin, Business Mgr.

TV Stations Represented:

W67BE, Augusta, GA
WGRB, Bowling Green-Campbellsville, KY
KOCR, Cedar Rapids-Waterloo, IA
WHKY-TV, Charlotte-Hickory, NC
WBNX-TV, Cleveland-Akron, OH
KUBD, Denver, CO
WGPR-TV, Detroit, MI
WNEG-TV, Greenville-Spartanburg, SC-
Toccoa, GA
WGCB-TV, Harrisburg-York-Lancaster-Red
Lion, PA
WYMT-TV, Lexington-Hazard, KY
KDOC-TV, Los Angeles-Anaheim, CA
WBNA, Louisville, KY
WAYK, Orlando-Melbourne, FL
WFMZ-TV, Philadelphia-Allentown, PA
KOOG-TV, Salt Lake City-Ogden, UT
KTNL, Sitka, AK
WTMV, Tampa-Lakeland, FL
KTFO, Tulsa, OK
WFXV, Utica, NY

HOWARD ANDERSON CO.

1705 S. 116th St.
Omaha, NE 68144
Phone: 402-333-2636
Fax: 402-333-2638
Howard Anderson, Pres.

TV Station Represented:


KHAS-TV, Hastings, NE

ASIAN TELEVISION SALES

369 Broadway
Suite 109
San Francisco, CA 94133
Phone: 415-788-7056
Greg Sullivan, Pres.
John Stewart, V.P., Sales
Kathy Canosio, V.P., Operations
Dick Kirby, Account Exec.

TV Stations Represented:

KHAI-TV, Honolulu, HI
KSCI, San Bernardino-Los Angeles, CA
KTSF, San Francisco, CA



★ BLAIR TELEVISION

(A Subsidiary of John Blair Communications Inc.)
1290 Ave. of the Americas
New York, NY 10104
Phone: 212-603-5000

C-56

Fax: 212-603-5453; 212-603-5423; 212-
603-5003; 212-603-5501
TWX: 710-581-4351

John Blair Communications Inc.:

James H. Rosenfield, Chmn. & Chief Exec.
Officer

Blair Television:

Ronald J. Brooks, Gen. Counsel
Jonathan Silver, Corp. V.P., Planning &
Administration
Sanford S. Ackerman, Sr. V.P., Finance & Ad-
ministration & Chief Financial Officer
Kenneth P. Donnellon, V.P., Advertising &
Communication
Timothy M. McAuliff, Pres. & Chief Operating
Officer
James R. Kelly, Senior V.P./Dir. of Client
Services
William E. Breda Jr., Sr. V.P./Gen. Sales Mgr.
Floyd J. Gelini, Sr. V.P./Dir. of Regional Sales
Robert R. Saracen, V.P., Sales Administration
Steven A. Murphy, V.P. & Dir., Sales Plan-
ning & Analysis
John B. Poor Jr., Sr. V.P. & Dir. of Support
Services
George G. Dallas, V.P. & Dir., Data Systems
Donald K. Williams, V.P. & Dir., Mktg.
Mayer R. Levinton, V.P. & Dir., Programming
John A. Rohr, V.P., Assoc. Dir. of
Programming
Alan Picozzi, V.P./Dir. of Sales Research

ABC Division:

Leo M. MacCourtney Jr., Division V.P.
Susan Levy, V.P., Sales Mgr., ABC Red Team
Linda Scutari, Sales Mgr., ABC Green Team
Patricia L. Yancovitz, V.P., Dir., ABC Research

CBS Division:

David J. Herman, Division V.P.
Jack Hanington, V.P., Sales Mgr., CBS Red
Team
Philip B. Kirk, V.P., Sales Mgr., CBS Green
Team
Eugene M. Cunningham, V.P., Dir., CBS
Research

NBC Division:

William F. Murphy, Division V.P.
Mary Jane Hayes, V.P., Sales Mgr., NBC Red
Team
Peter Senseney, Sales Mgr., NBC Blue Team
Mark Goldstein, V.P., Sales Mgr., NBC Green
Team
Christopher Raleigh, V.P., Sales Mgr., NBC
Gold Team

Independent Division:

Thomas F. McGarrity, Division V.P.
Sal Tofano, Sales Mgr., Independent Red
Team
Lisa Fiorentinos, Sales Mgr., Independent
Blue Team
Eugene M. Cunningham, V.P., Dir., Indepen-
dent Research

Regional Offices:

ATLANTA: Seven Piedmont Center, Suite 610,
Atlanta, GA 30305. Phone: 404-231-0232.
Fax: 404-231-0797. Steve Castellow, V.P., Mgr.,
Southeast Region; Cynthia Morris, Sales Mgr.

BOSTON: 535 Boylston St., Boston, MA
02116. Phone: 617-536-6230. Fax:
617-536-6168. Carole J. Aaron, Mgr.

CHARLOTTE: 2101 Rexford Rd., Suite 119E,
Charlotte, NC 28211. Phone: 704-554-1284.
Fax: 704-365-8460. Gayle Rabon, V.P., Mgr.

CHICAGO: 455 N. Cityfront Plaza Dr., Suite
800, Chicago, IL 60611. Phone:
312-321-6600. Fax: 312-321-6797. Harry B.
Smart, Vice Chmn. Emeritus; Sidney C.
Brown, V.P., Mgr.; David Bisceglia, Sales
Mgr., Bulls; Bradd Lasch, Sales Mgr., White
Sox; Robert T. Jacobs, V.P., Sales Mgr.,
Blackhawks; Michael MacLean, V.P., Sales
Mgr., Bears; James E. Jump, V.P., Sales Mgr.,
Power; Charles W. Holmes, Sales Mgr., Cubs

CLEVELAND: One Cleveland Center, 1375 E.
9th St., 9th Floor, Cleveland, OH 44114.
Phone: 216-566-7000. Fax: 216-566-7356.
Daniel F. Maimad, V.P., Mgr.

DALLAS: One Lincoln Centre, 5400 LBJ
Freeway, Suite 975/LB No. 7, Dallas, TX
75240. Phone: 214-239-9600. Fax:
214-770-2420. Michael C. Howe, V.P., Mgr.;
James McGuire, V.P., Sales Mgr.

DENVER: 2851 S. Parker Rd., Suite 800,
Aurora, CO 80014. Phone: 303-337-1308. Fax:
303-337-0089. Scott Blackett, V.P., Mgr.

DETROIT: 225 Fisher Bldg., Detroit, MI
48202. Phone: 313-871-3060. Fax:
313-871-7182. Paul T. Pearse, V.P., Mgr.; Kathy
Zimmerman, Sales Mgr.

HOUSTON: Five Post Oak Park, Suite 1740,
Houston, TX 77027. Phone: 713-552-0600.
Fax: 713-552-1712. Robert Weed, Mgr.

JACKSONVILLE: Gulf Life Tower, Suite 1626,
Jacksonville, FL 32207. Phone: 904-399-1900.
Fax: 904-398-6598. Glenna S. Pluchak, V.P.,
Mgr.

LOS ANGELES: Westwood Gateway Bldg.,
11111 Santa Monica Blvd., Suite 1900, Los
Angeles, CA 90025. Phone: 213-444-3500.
Fax: 213-444-3580. Denison P. Godwin, V.P.,
Mgr.; Liz Sexton, Regional Mgr.; Jeff Burn-
ton, Sales Mgr., Dodgers; Allan E. Keir, V.P.,
Sales Mgr., Kings; Scott Pokard, Sales Mgr.,
Raiders; Rick Rubin, Sales Mgr., Lakers

MIAMI: One Bayfront Plaza, 100 S. Biscayne
Blvd., Suite 1103, Miami, FL 33131. Phone:
305-358-9911. Fax: 305-374-6426. Scott
Dempsey, Mgr.

MINNEAPOLIS: National City Bank Bldg., 510
Marquette Ave., Suite 617, Minneapolis, MN
55402. Phone: 612-339-8894. Fax:
612-339-9238. David C. Crawford, Mgr.

PHILADELPHIA: 1800 Kennedy Blvd., 4th
Floor, Philadelphia, PA 19103. Phone:
215-568-6540. Fax: 215-568-1845. Robert F.
Herbst, V.P., Mgr.; Karen C. Harrison, Sales
Mgr.

ST. LOUIS: The Equitable Bldg., 10 Broadway,
St. Louis, MO 63102. Phone: 314-421-5262.
Fax: 314-421-6529. William D. McKinstry,
V.P., Mgr.; Michael D. Murphy, V.P., Sales
Mgr.

SAN FRANCISCO: 505 Sansome St., San
Francisco, CA 94111. Phone: 415-434-2393.
Fax: 415-392-1943. Sandra Boesch, V.P., Mgr.

SEATTLE: 2033 6th Ave., Suite 350, Seattle,
WA 98121. Phone: 206-448-7771. Fax:
206-448-2668. Kevin Branigan, Mgr.

TAMPA: 5005 W. Laurel St., Suite 205, Tam-
pa, FL 33607. Phone: 813-289-3979. Fax:
813-286-2412. Sarah Tyrrell, V.P., Mgr.

TV Stations Represented:

ABC

KDAT-TV, Albuquerque, NM
KLAX-TV, Alexandria, LA
WJBF, Augusta, GA
WBRZ, Baton Rouge, LA
WCBD-TV, Charleston, SC
KRCR-TV, Chico-Redding, CA
WEWS, Cleveland, OH
KRDO-TV, Colorado Springs-Pueblo, CO
KMIZ, Columbia, MO
WTVM, Columbus, GA
WOTN, Dayton, OH
WAND, Decatur, IL
KUSA-TV, Denver, CO
WJET-TV, Erie, PA
KEZI, Eugene, OR
WPDE-TV, Florence, SC
WPTA, Fort Wayne, IN
WCJB, Gainesville, FL
KJCTV, Grand Junction, CO
KPVI, Idaho Falls-Pocatello, ID
KODE-TV, Joplin, MO
WATE-TV, Knoxville, TN
WGXA, Macon, GA
WISN-TV, Milwaukee, WI
KOCO-TV, Oklahoma City, OK
KETV, Omaha, NE
KTVO, Ottumwa, IA
WMBB, Panama City, FL
WHOI, Peoria, IL
KOLO-TV, Reno, NV
KAAL, Rochester-Austin, MN
WMDT, Salisbury, MD
KTVI, St. Louis, MO
WIXT, Syracuse, NY
WUTR, Utica, NY
KRGV-TV, Weslaco, TX
WWAY, Wilmington, NC
KYMA, Yuma, AZ

CBS

WTAJ-TV, Altoona-Johnstown, PA
WBAL-TV, Baltimore, MD
WABI-TV, Bangor, ME
KTVO, Billings, MT
WBNG-TV, Binghamton, NY
WBMG, Birmingham, AL
KXLF-TV, Butte, MT
WWTW, Cadillac, MI
WDEF-TV, Chattanooga, TN
WCPO-TV, Cincinnati, OH
WBNS-TV, Columbus, OH
KDLH, Duluth, MN
WEHT, Evansville, IN
WINK-TV, Fort Myers, FL
KRTV, Great Falls, MT
WFMV-TV, Greensboro, NC
WNCN-TV, Greenville, NC
WFBS, Hartford, CT
WHLT, Hattiesburg, MS
WOWK-TV, Huntington-Charleston, WV
WJTV, Jackson, MS

TV & Cable Factbook No. 60

WJHL-TV, Johnson City, TN
 KLBK-TV, Lubbock, TX
 WLUC-TV, Marquette, MI
 KPAX-TV, Missoula, MT
 KNOE-TV, Monroe, LA
 KOSA-TV, Odessa, TX
 WGME-TV, Portland, ME
 WTVR-TV, Richmond, VA
 KENS-TV, San Antonio, TX
 WYOU, Scranton-Wilkes-Barre, PA
 KELO-TV, Sioux Falls, SD
 WSPA-TV, Spartanburg-Greenville, SC
 KREM-TV, Spokane, WA
 WCTV, Tallahassee, FL-Thomasville, GA,
 WIBW-TV, Topeka, KS
 KOLD-TV, Tuscon, AZ
 WUSA, Washington, DC
 WSAW-TV, Wausau, WI
 WTRF-TV, Wheeling, WV
 KAUZ-TV, Wichita Falls, TX

NBC

KRBC-TV, Abilene, TX
 KAMR-TV, Amarillo, TX
 KTUU-TV, Anchorage, AK
 WXIA-TV, Atlanta, GA
 KXAN-TV, Austin, TX
 KGET, Bakersfield, CA
 KJAC-TV, Beaumont, TX
 KFYR-TV, Bismarck, ND
 KTVB, Boise, ID
 KTWO-TV, Casper, WY
 KWWL, Cedar Rapids, IA
 KXAS-TV, Dallas, TX
 KWQC-TV, Davenport, IA
 WHO-TV, Des Moines, IA
 WDIV, Detroit, MI
 KTSM-TV, El Paso, TX
 WOTV, Grand Rapids, MI
 WGAL, Harrisburg-Lancaster-Lebanon-York, PA
 WAFF, Huntsville, AL
 WTHR, Indianapolis, IN
 WTLV, Jacksonville, FL
 KETK-TV, Jacksonville-Tyler-Longview, TX
 WILX-TV, Lansing, MI
 KVBC, Las Vegas, NV
 WLEX-TV, Lexington, KY
 WMTV, Madison, WI
 KOB, Medford-Klamath Falls, OR
 KOTI, Medford-Klamath Falls, OR
 WMC-TV, Memphis, TN
 KARE, Minneapolis-St. Paul, MN
 WAVY-TV, Norfolk, VA
 WPSD-TV, Paducah, KY
 KPNX, Phoenix, AZ
 KGW-TV, Portland, OR
 WPTF-TV, Raleigh-Durham, NC
 WLSL-TV, Roanoke, VA
 KCRA-TV, Sacramento, CA
 WSAV-TV, Savannah, GA
 KING-TV, Seattle, WA
 KTAL-TV, Shreveport, LA
 KYTV, Springfield, MO
 WWLP, Springfield, MA
 WFLA-TV, Tampa, FL
 KCEN-TV, Temple-Waco, TX
 KJRH, Tulsa, OK
 K3BAS, Twin Falls, ID
 WPTV, West Palm Beach, FL
 WFMJ-TV, Youngstown, OH

Independent

WXAX-TV, Albany, NY
 WLVI-TV, Boston, MA
 KVRR, Fargo, ND
 KHNL-TV, Honolulu, HI
 KSHB-TV, Kansas City, MO
 KASN, Little Rock-Pine Bluff, AR
 KCAL, Los Angeles, CA
 KCBA, Monterey-Salinas, CA
 WNAC-TV, Providence, RI
 KICU-TV, San Francisco-San Jose, CA
 WUPW, Toledo, OH

BRYDSON MEDIA SALES INTERNATIONAL INC.—See Canadian Sales Reps.

1992 Edition

CAPITAL CITIES/ABC NATIONAL TV SALES

77 W. 66th St.
 19th Floor
 New York, NY 10023-6298
 Phone: 212-456-7777
 Fax: 212-456-7607
 John B. Watkins, Pres.
 Philip J. Sweeney, V.P.
 Ed Pearson, Gen. Sales Mgr.
 Larry Price, Sales Mgr., West
 Michael Collieran, Sales Mgr., East

Branch Offices:

ATLANTA: 3060 Peachtree Rd. NW, Atlanta, GA 30305. Phone: 404-266-1750. Deborah Shay, Sales Mgr.

BOSTON: One Exeter Plaza, Boston, MA 02116. Phone: 617-262-8989. Ted Ryan, Sales Mgr.

CHARLOTTE: 6525 Morrison Blvd., Charlotte, NC 28211. Phone: 704-364-6767. Marty Rolnick, Sales Mgr.

CHICAGO: 190 N. State St., Chicago, IL 60601. Phone: 312-899-4200. Scott Thomas, Sales Mgr.

DALLAS: 12222 Merit Dr., Suite 1760, Dallas, TX 75251. Phone: 214-960-7981. Michael Irvine, Sales Mgr.

DETROIT: 3000 Town Center, Suite 2001, Southfield, MI 48075. Phone: 313-355-4490. Hyla Kelly, Sales Mgr.

LOS ANGELES: 2020 Ave. of the Stars, Los Angeles, CA 90067. Phone: 213-557-6241. Michael Jack, Sales Mgr.

PHILADELPHIA: 4100 City Line Ave., Philadelphia, PA 19131. Phone: 215-879-3100. Bernie Prazenica, Sales Mgr.

ST. LOUIS: Equitable Bldg., 10 S. Broadway, St. Louis, MO 63102. Phone: 314-231-6050. Lew Leone, Sales Mgr.

SAN FRANCISCO: 900 Front St., San Francisco, CA 94111. Phone: 415-954-7810. Franklin Lowe, Sales Mgr.

TV Stations Represented:

WLS-TV, Chicago, IL
 WTVD, Durham-Raleigh-Fayetteville, NC
 KFSN-TV, Fresno, CA
 KTRK-TV, Houston, TX
 KABC-TV, Los Angeles, CA
 WABC-TV, New York, NY
 WPVI-TV, Philadelphia, PA
 KGO-TV, San Francisco, CA

CBS TELEVISION STATIONS NATIONAL SALES

51 W. 52nd St.
 New York, NY 10019
 Phone: 212-975-3671
 Fax: 212-975-7882
 Phil Press, V.P. & Gen. Mgr., Sales & Mktg.
 John Hirsch, Dir., National Spot Sales
 Carl Miller, Dir., New York Spot Sales
 Melinda Duchak, Dir., Research
 Gordon Hughes, V.P. Mktg.

Branch Offices:

ATLANTA: 11 Piedmont Center, Atlanta, GA 30305. Phone: 404-261-2227. Judy Pillow, Mgr.

BOSTON: 218 Newbury St., 3rd Floor, Boston, MA. Moe Peck, Mgr.

CHICAGO: 630 N. McClurg Court, Chicago, IL 60611. Phone: 312-944-6000. Phil Waterman, Mgr.

DALLAS: 545 E. John Carpenter Freeway, Irving, TX 75062. Phone: 214-556-1245. Sandy Delaunay, Mgr.

DETROIT: 26877 Northwestern Hwy., Southfield, MI 48034. Phone: 313-476-5812. Tom Capaldi, Mgr.

LOS ANGELES: 1801 Century Park W, Los Angeles, CA 90067. Phone: 213-559-4967. Julie Ballard, Mgr.

SAN FRANCISCO: One Embarcadero, Suite 3237, San Francisco, CA 94111. Phone: 415-433-0500. Franklin Wheeler, Mgr.

WASHINGTON: 1800 M St. NW, Suite 300, Washington, DC 20036. Sonia Milliner, Mgr.

TV Stations Represented:

WBBM-TV, Chicago, IL
 KCBS-TV, Los Angeles, CA
 WCIX, Miami, FL
 WCBS-TV, New York, NY
 WCAU-TV, Philadelphia, PA

CLEM & LOWRANCE INC.

6095 Lake Forrest Dr.
 Suite 100
 Atlanta, GA 30328
 Phone: 404-255-0521
 Clyde L. Clem Jr., Pres.
 Joe H. Carey, V.P., Sales
 Ron Bladon, Sales Mgr.

Branch Office:

DALLAS: One Galleria Tower, Suite 1865, Dallas, TX 75240. Phone: 214-701-8585. Steve McDonald, Sales Mgr.; Graham McKernan, Sales Exec.

TV Stations Represented:

NBC Owned Stations
 NBC Spot Sales

DOME & ASSOCIATES INC.

4018 Mount Royal Blvd.
 Allison Park, PA 15101
 Phone: 412-486-8166
 Fax: 412-486-1143
 Stephen Rooney Jr., Pres.
 Melinda Mattheis, Sales Coordinator

Branch Office:

PHILADELPHIA: 8450 Ardleigh St., Philadelphia, PA 19118. Phone: 215-242-3660. Robert Dome, Arlene Montgomery, Sales

TV Stations Represented:

WBOY-TV, Clarksburg-Fairmont, WV
 WTAP-TV, Parkersburg, WV-Marietta, OH
 WHIZ-TV, Zanesville, OH

DORA-CLAYTON AGENCY INC.

Drawer 33100
 Decatur, GA 30033
 Phone: 404-633-9080
 Fax: 404-320-1942
 Ariette Haight

TV Stations Represented:

KTBY, Anchorage, AK
 KFNB, Casper, WY
 KDCR, Cedar Rapids, IA
 KNLJ, Jefferson City, MO
 KOIA-TV, Ottumwa, IA
 KKV1, Twin Falls, ID

EUGENE F. GRAY CO.

1156 W. 103rd St.
 Suite 215
 Kansas City, MO 64114
 Phone: 816-471-5502
 Eugene F. Gray
 N. K. Gray

GROUP W TELEVISION SALES

90 Park Ave.
 New York, NY 10016
 Phone: 212-883-6100
 Edward Goldman, Pres.
 David Plegler, Sr. V.P. & Dir. of Operations
 Greg Schaefer, New York Sales Mgr.
 Bob Kaplan, Group Sales Mgr.
 Anthony DeThomas, Controller
 Joseph Piccirillo, Dir., Research

Branch Offices:

ATLANTA: No. 2 Concourse Pkwy., Suite 185, Atlanta, GA 30328. Phone: 404-885-5336. Craig Koppmann, Sales Mgr.

BALTIMORE: Television Hill, Baltimore, MD 21211. Phone: 301-466-0013. Doug Pinkerton, Sales Mgr.

BOSTON: 1170 Soldiers Field Rd., Boston, MA 02134. Phone: 617-787-7000. Scott Brady, Sales Mgr.

CHICAGO: 655 City Front Plaza, NBC Tower, Chicago, IL 60611. Phone: 312-245-4830. Patty Golden, Sales Mgr.

DALLAS: 12221 Merit Dr., Suite 620, Dallas, TX 75251. Phone: 214-458-9767. Diane Weeks, Sales Mgr.

DETROIT: 31000 Telegraph Rd., Suite 200, Birmingham, MI 48010. Phone: 313-647-8960. Robert E. Newsham, Sales Mgr.

LOS ANGELES: 6500 Wilshire Blvd., Suite 1850, Los Angeles, CA 90048. Phone: 213-655-3556. Alan Buckman, Sales Mgr.

PHILADELPHIA: Independence Mall E, Philadelphia, PA 19106. Phone: 215-238-4966. Darryl Trent, Sales Mgr.

SAN FRANCISCO: 855 Battery St., San Francisco, CA 94111. Phone: 415-765-8793. Michael McCright, Sales Mgr.

TV Stations Represented:

WJZ-TV, Baltimore, MD
 WBZ-TV, Boston, MA
 KYW-TV, Philadelphia, PA
 KDKA-TV, Pittsburgh, PA
 KPIX, San Francisco, CA

HARRINGTON, RIGHTER & PARSONS INC.

805 3rd Ave.
 New York, NY 10022
 Phone: 212-418-3100
 Fax: 212-418-3168; 212-418-3190
 John J. Walters Jr., Chmn.
 Peter F. Ryan, Pres.
 Michael Carson, Sr. V.P. & Group Mgr., Red/Blue
 Thomas M. Comerford, Sr. V.P., Regional Sales & Sales Training
 Pierce H. Foster, Sr. V.P. & Group Mgr., Green
 James Curtin, V.P. & Dir. of Program Services
 Thomas M. Hamilton, V.P. & Dir., Mktg.
 Frank Morello, Sr. V.P., Sales Planning & Administration
 Stephen H. Raffel, Sr. V.P., Research
 Bruce Mello, Sr. V.P. & Group Mgr., Gold
 Michael S. Schwartz, Sr. V.P. & Group Mgr., Silver
 Joel Gutman, Sales Mgr., Blue
 Les Abrams, Sales Mgr., Green
 Betty Zarro, Sales Mgr., Gold
 Paul Grimes, Sales Mgr., Red
 Ken Freedman, Sales Mgr., Silver

Branch Offices:

ATLANTA: 3340 Peachtree Rd. NE, Atlanta, GA 30326. Phone: 404-237-7768. Fax: 404-365-8139. John Radovich, V.P. & Atlanta Sales Mgr.

Station Reps

BOSTON: One Exeter Plaza, Boston, MA 02116. Phone: 617-247-4004. Fax: 617-421-0933. Catherine Shaffer, V.P. & New England Sales Mgr.

CHARLOTTE: 6100 Fairview Rd., Charlotte, NC 28210. Phone: 704-553-7799. Fax: 704-553-2824. Mark Chapman, V.P. & Sales Mgr.

CHICAGO: 444 N. Michigan Ave., Chicago, IL 60611. Phone: 312-222-5500. Fax: 312-222-4103. Steve Shadid, Sr. V.P. & Chicago Sales Mgr.; Bill Bannister, Sales Mgr., Green; Harriet Mulder, Sales Mgr., Blue; Catherine Considine, Sales Mgr., Gold; Gary Bradley, Sales Mgr., Red

CLEVELAND: 815 Superior Ave. NE, Cleveland, OH 44114. Phone: 216-861-2265. Fax: 216-861-5946. Gerry Pas, V.P. & Cleveland Sales Mgr.

DALLAS: Campbell Centre I, Dallas, TX 75206. Phone: 214-369-3925. Fax: 214-373-3101. Larry Ramsey, V.P. & Dallas Sales Mgr.

DETROIT: 4000 Town Center, Southfield, MI 48075. Phone: 313-353-3370. Fax: 313-353-9237. Douglas Christie, V.P. & Detroit Sales Mgr.

LOS ANGELES: 8484 Wilshire Blvd., Beverly Hills, CA 90211. Phone: 213-653-5900. Fax: 213-653-2109. Jan Eggers Thackaberry, Sr. V.P., Los Angeles Sales Mgr.; Cathy Carmack Jones, Sales Mgr., Gold; Michael Kaufman, Sales Mgr., Green; Richard Pieters, Sales Mgr., Blue; David Palmer, Sales Mgr., Red

MINNEAPOLIS: 105 S. 5th St., Minneapolis, MN 55402. Phone: 612-332-2446. Fax: 612-332-6741. James Jowett, V.P. & Minneapolis Sales Mgr.

PHILADELPHIA: One Penn Center, 1617 JFK Blvd., Philadelphia, PA 19103. Phone: 215-665-1170. Fax: 215-665-1301. Michael D. Miglino, V.P. & Philadelphia Sales Mgr.

ST. LOUIS: 720 Olive St., St. Louis, MO 63101. Phone: 314-231-9797. Fax: 314-231-5414. Bruce Butler, V.P. & St. Louis Sales Mgr.

SAN FRANCISCO: 235 Montgomery St., San Francisco, CA 94104. Phone: 415-781-4125. Fax: 415-781-1908. William Wexelblatt, V.P. & San Francisco Sales Mgr.

SEATTLE: Plaza 600, Sixth & Stewart Sts., Seattle, WA 98101. Phone: 206-443-1700. Fax: 206-443-8859. Cara O'Donnell, V.P. & Seattle Sales Mgr.

TAMPA: 4830 W. Kennedy Blvd., Tampa, FL 33609. Phone: 813-287-0204. Fax: 813-286-1465. Ron Schruett, V.P. & Tampa Sales Mgr.

TV Stations Represented:

WLOS, Asheville, NC-Greenville, SC
WAGA-TV, Atlanta, GA
KTBC-TV, Austin, TX
KERO-TV, Bakersfield, CA
WVTM-TV, Birmingham, AL
WSBK-TV, Boston, MA
WCAX-TV, Burlington, VT
WCNC-TV, Charlotte, NC
WIS-TV, Columbia, SC
KXTX-TV, Dallas, TX
WJBK-TV, Detroit, MI
WFIE-TV, Evansville, IN
KTHI-TV, Fargo, ND
WLUK-TV, Green Bay, WI
WHTM-TV, Harrisburg, PA
KHON-TV, Honolulu, HI
KRIV, Houston, TX
WJKS, Jacksonville, FL
WJAC-TV, Johnstown, PA

KAITV, Jonesboro, AR
KPLC-TV, Lake Charles, LA
KLAS-TV, Las Vegas, NV
WKYT-TV, Lexington, KY
WAVE, Louisville, KY
WISC-TV, Madison, WI
WSVN, Miami, FL
WALA-TV, Mobile, AL
WSFA, Montgomery, AL
WVUE, New Orleans, LA
KOCB, Oklahoma City, OK
KTSP-TV, Phoenix, AZ
KOIN-TV, Portland, OR
WDBJ, Roanoke, VA
WOKR-TV, Rochester, NY
KNSD, San Diego, CA
KNTV, San Jose, CA
KEYT-TV, Santa Barbara, CA
KXLY-TV, Spokane, WA
WTSP-TV, St. Petersburg-Tampa, FL
WTOI-TV, Toledo, OH
KAPP, Yakima, WA

HSN BROADCASTING SALES

390 W. Market St.
Newark, NJ 07107
Phones: 201-643-6800; 212-582-6800
Fax: 201-480-1361

TV Stations Represented:

KHSH, Alvin, TX
WEHS, Aurora-Chicago, IL
WHSW, Baltimore, MD
WQHS, Cleveland, OH
WYHS, Hollywood-Miami, FL
KHSX, Irving, TX
WHSB, Marlborough, MA
WHSE, New York, NY-Newark, NJ
KHSC, Ontario, CA
WHSI, Smithtown, NY
WBHS, Tampa, FL
WHSP, Vineland, NJ

HYETT/RAMSLAND INC.

630 Baker Bldg.
Minneapolis, MN 55402
Phone: 612-339-7179
Fax: 612-339-7182
James O. Ramslund, Pres.

TV Stations Represented (MN only):

WQTV, Boston, MA
KDLH, Duluth, MN-Superior, WI
KFBB-TV, Great Falls, MT
WGBA, Green Bay, WI
KTVH, Helena, MT
WKBT, La Crosse, WI
WMTV, Madison, WI
KOSA-TV, Odessa, TX
WHOI, Peoria, IL
KTTC, Rochester, MN
WQRF-TV, Rockford, IL
KCAU-TV, Sioux City, IA
WSAW-TV, Wausau, WI
WTRF-TV, Wheeling, WV

INTERNATIONAL ADVERTISING SALES

432 Park Ave. S
13th Floor
New York, NY 10016
Phone: 212-685-0590
Fax: 212-545-9832
Marc Hirsh, Exec. V.P. & Chief Operating Officer
Richard Buck, Sr. V.P. & Sales Mgr.
Barbara Fultz, V.P., Advertising Sales
Bob Dahill, V.P., Advertising Sales
Rosanne Legano, V.P., Advertising Sales
Nancy Cohen, V.P., Advertising Sales

Branch Office:

CHICAGO: 35 E. Wacker Dr., Suite 1356, Chicago, IL 60601. Phone: 312-346-6333. Fax: 312-346-0042. Kit Simon, V.P., Advertising Sales

HOOPER JONES ASSOCIATES INC.

3322 W. Peterson Ave.
Suite 105
Chicago, IL 60659
Phone: 312-478-5544
Fax: 312-478-5133

JUST MEDIA

5050 Kitzmiller Rd.
New Albany, OH 43054
Phone: 614-855-7676
Fax: 614-855-7677

Deborah Beetham, Pres.
Charles Ford, V.P.
Jana Clinger, Media Coordinator

KATZ COMMUNICATIONS INC.

One Dag Hammarskjold Plaza
New York, NY 10017-2289
Phones: 212-572-5500; 212-572-9200
TWX: 710-581-4909; 710-581-3872/3871;
710-581-5249/2384
James L. Greenwald, Chmn. & Chief Exec. Officer
Arnold Sheiffer, Sr. V.P. & Chief Financial Officer
Maria-Luise Busi, V.P. & Controller
Lucille F. Luongo, Sr. V.P., Corporate Communications
Richard Weinstein, V.P., Planning & Development

Katz Television Group:

Pete Goulazian, Pres.
Tom Olson, Exec. V.P.
Paul D. Arnsen, Sr. V.P. & Dir., New Business
Richard D. Goldstein, V.P.
John von Soosten, V.P. & Dir., Programming
Mark Shottland, V.P., Special Sales Projects

Katz American Television:

Jim Beloyianis, Pres.
Michael Hugger, V.P. & Gen. Sales Mgr., Stars & Eagles
Ibra Morales, V.P. & Gen. Sales Mgr., White & Blue
Keith Green, V.P. & Mgr., White
Kenneth Perren, V.P., National Sales Mgr., Blue
Swain Weiner, V.P. & National Sales Mgr., Eagles
Bob Scutari, V.P. & Mgr., Eagles
Tom Motta, Mgr., Stars
Jay Zeitchik, V.P. & Mgr., Blue
Bill Carroll, V.P. & Dir., Programming
Chickie Bucco, V.P. & Dir., Direct-Response Advertising
Lisa Schoenback, V.P. & Dir., Sales Research

Katz Continental Television:

Jack Higgins, Pres.
Jay Friesel, V.P. & General Sales Mgr.
Ardie Bialek, V.P., National Sales Mgr., West Central
Stanton Jones, V.P. & National Sales Mgr., West
Jerry Cifarelli, V.P. & National Sales Mgr., East
Bob Swan, V.P. & National Sales Mgr., East Central
Maury Wind, V.P. & National Sales Mgr., South Central
Michael Spiesman, V.P. & National Sales Mgr., Southeast
Chris Jordan, V.P. & Mgr., East
Mark Ryan, V.P. & Mgr., West, West Central
Paul Bowlin, Mgr., Southeast
Brad Siegel, Mgr., East Central
Gerry Spinoso, Mgr., South Central
Mitchell Praver, V.P. & Dir., Programming
Chickie Bucco, V.P. & Dir., Direct-Response Advertising
Michael Steinberg, V.P. & Dir., Sales Research

Katz Hispanic Television Sales:

Mark Ryan, V.P. & Dir.

Katz Independent Television:

Marty Ozer, Pres.
Mickey Colen, V.P., Regional Sales Mgr.
Michael Raounas, V.P. & National Sales Mgr., Sabers
Stuart Zuckerman, V.P. & National Sales Mgr., Swords
Jim Leary, V.P. & National Sales Mgr., Lancers
Melissa McAdam, Mgr., Lancers
Paul Wilson, Mgr., Sabers
Eric Krasnoo, Mgr., Sports Sales
Bob Einhorn, V.P. & Dir., Sales Research
Donna Fee, Dir., Mktg.

Branch Offices:

ATLANTA: 6 Piedmont Center, Suite 710, Atlanta, GA 30305. Phone: 404-233-0203. Fax: 404-261-2258. John R. Mathias, V.P. & Mgr., American; Don Kirk, Mgr., Continental; Sant Perez, Mgr., Hispanic; Connie Stokes, Mgr., Independent

BOSTON: Statler Office Bldg., 20 Providence St., Suite 220, Boston, MA 02116-4396. Phones: 617-542-5466; 617-542-5458; 617-542-0955. Fax: 617-695-1348. Ruth Robertson, V.P. & Mgr., American; Alan Friedman, Mgr., Independent; David Henderson, Mgr., Continental & Hispanic

CHARLOTTE: 5821 Fairview Rd., Suite 407, Charlotte, NC 28209-3649. Phone: 704-553-0220. Fax: 704-553-1547. Mark Turner, V.P. & Mgr., Katz Television

CHICAGO: 444 N. Michigan Ave., Suite 3200, Chicago, IL 60611-3964. Phone: 312-836-0500. Fax: 312-836-0031. Thomas Morrissey, V.P. & Gen. Mgr., American Red; John Crenna, V.P. & Mgr., White American; Bob Johnston, V.P. & Mgr., American Eagles; John Wall, V.P. & Mgr., Continental, Gold; Kim Bradley, V.P. & Mgr., Continental Olympic; Beth Wagner, Mgr., Continental, Silver; Kerry Schwartz, V.P. & Sales Mgr., Independent Swords; Craig Broitman, Mgr., Independent Lancers/Sabers; Laura Adams, Hispanic

CLEVELAND: Keith Bldg., 1621 Euclid Ave., Suite 1718, Cleveland, OH 44115. Phone: 216-621-7924. Fax: 216-623-8363. Stephen L. Thompson, V.P. & Mgr., American & Continental; Dennis Taylor, V.P. & Mgr., Independent; Ray Mendelsohn, Hispanic

DALLAS: 300 Crescent Court, Suite 400, Dallas, TX 75201. Phone: 214-978-4900. Fax: 214-978-4992. Gina Burks, Mgr., American; Neil Davis, V.P. & Mgr., Continental; Melba Meade, V.P. & Mgr., Independent; Candy Orem, Hispanic

DENVER: One DTC, 5251 DTC Pkwy., PH 5, Englewood, CO 80111-2702. Phone: 303-740-8765. Fax: 303-796-2930. Scott Gudzak, V.P. & Mgr.

DETROIT: 3310 W. Big Beaver Rd., Suite 501, Troy, MI 48064. Phones: 313-649-6390; 313-649-6381; 313-649-5472. Fax: 313-649-2086. Karen Nielsen, V.P. & Mgr., American; John Hoffman, V.P. & Mgr., Continental & Hispanic; Sandie Lanza, Sales Mgr., Independent

HOUSTON: 2900 Wesleyan, Suite 625, Houston, TX 77027. Phone: 713-961-5195. Fax: 713-961-5814. Kimberly Fox, Mgr.

JACKSONVILLE: 2201 Independent Square, Suite 2201, Jacksonville, FL 32202. Phone: 904-358-2914. Fax: 904-632-2347. Greg MacGregor, Mgr.

KANSAS CITY: 1100 Main St., Suite 1890, Kansas City, MO 64105. Phone: 816-842-2606. Fax: 816-221-7731. Peter A. Logli, V.P. & Mgr.

LOS ANGELES: 6500 Wilshire Blvd., Suite 200, Los Angeles, CA 90048. Phone: 213-966-5000. Fax: 213-658-6901; 213-658-6443. Warren Ermish, V.P. & Mgr., American Red; Phil Melchers, Mgr., American White; Stanton Jones, V.P. & National Sales Mgr., West Continental; Terry Dreher, Mgr., Silver Continental; Izzy Rostovsky, V.P. & Mgr., Independent Swords; Kevin McCann, V.P. & Mgr., Independent Sabers & Lancers; Bill Robinson, Mgr., Continental Gold; Andrea Setum, Mgr., Religious & Humanitarian Advertising Sales

MIAMI: 3440 Hollywood Blvd., Suite 480, Hollywood, FL 33021. Phone: 305-961-3881. Fax: 305-964-4518. Benjamin Wolf, V.P. & Sales Mgr.; Jay Jenny-Doro, Hispanic

MINNEAPOLIS: Piper Jaffray Tower, 222 S. 9th St., Suite 2885, Minneapolis, MN 55402. Phone: 612-339-4405. Fax: 612-339-1335. Debra Roue Ryan, Mgr., American; John C. Aronson, V.P. & Mgr., Continental; Peg Schabes, V.P. & Sales Mgr., Independent; Anne Martin, Hispanic

PHILADELPHIA: 8 Penn Center, Suite 1350, Philadelphia, PA 19103. Phone: 215-567-7950. Fax: 215-567-6338. Joe Eisberg, Mgr.; Terry Akins, Hispanic

PORTLAND: 111 S.W. 5th Ave., Suite 1440, Portland, OR 97204-1461. Phone: 503-226-3973. Fax: 503-228-4967. Jodi Rogaway, V.P. & Mgr.

ST. LOUIS: 10 S. Broadway, Equitable Bldg., Suite 550, St. Louis, MO 63102-1795. Phone: 314-231-1868. Fax: 314-231-3620. Patrick Schroder, V.P. & Mgr., American; Ed Adams, Mgr., Continental; Marion Bock, V.P. & Mgr., Independent; Jim Steward, Hispanic

SAN FRANCISCO: 100 Spear St., Suite 1900, San Francisco, CA 94105-1575. Phone: 415-777-3377. Fax: 415-978-9657. Karen Baner-Orofino, Mgr., American; Laura Norton, Mgr., Continental & Hispanic; Anthony Santino, V.P. & Mgr., Independent; Val Punwar, Hispanic

SEATTLE: 4th & Battery Bldg., Suite 950, Seattle, WA 98121. Phone: 206-441-6400. Fax: 206-728-2536. Karla Barton-Segale, Mgr., American, Continental & Hispanic; Kevin Cahill, Mgr., Independent

TAMPA: One Urban Center, 4830 W. Kennedy Blvd., Suite 400, Tampa, FL 33609. Phone: 813-287-8686. Fax: 813-287-0953. Tom Barrett, Mgr.

WASHINGTON: 1233 20th St. NW, Suite 203, Washington, DC 20036. Phone: 202-872-5880. Fax: 202-872-0263. Fran Cohen-Berg, Mgr., Hispanic

TV Stations Represented:

Katz American Television
 WLOX-TV, Biloxi-Gulfport-Pascagoula, MS
 WCVB-TV, Boston, MA
 WGRZ-TV, Buffalo, NY
 WSAZ-TV, Charleston-Huntington, WV
 WLWT, Cincinnati, OH
 WKYC-TV, Cleveland, OH
 WCMH-TV, Columbus, OH
 KDFW-TV, Dallas-Fort Worth, TX
 WKFE, Dayton, OH
 KMGH-TV, Denver, CO
 WXYZ-TV, Detroit, MI
 WZZM-TV, Grand Rapids, MI
 WXII, Greensboro-High Point & Winston-Salem, NC
 WYFF-TV, Greenville-Spartanburg, SC & Asheville, NC
 WGAL, Harrisburg-Lancaster, PA
 WTNH-TV, Hartford-New Haven, CT

KMBC-TV, Kansas City, MO
 WBIR-TV, Knoxville, TN
 WLKY-TV, Louisville, KY
 WREG-TV, Memphis, TN
 WDSU-TV, New Orleans, LA
 KFOR-TV, Oklahoma, OK
 KMTV, Omaha, NE
 WCPX-TV, Orlando, FL
 WTAE-TV, Pittsburgh, PA
 WJAR, Providence, RI
 WRIC-TV, Richmond-Petersburg, VA
 KUTV, Salt Lake City, UT
 WNEP-TV, Scranton & Wilkes-Barre, PA
 KOMO-TV, Seattle, WA
 KSDK, St. Louis, MO
 KOVR, Stockton-Sacramento, CA
 WTVG, Toledo, OH
 WPEC, West Palm Beach, FL
 KSNW, Wichita, KS

Katz Independent Television

WATM-TV, Altoona, PA
 KBVO-TV, Austin, TX
 WTTD, Birmingham, AL
 WCCB, Charlotte, NC
 WFFT-TV, Fort Wayne, IN
 WAWS-TV, Jacksonville, FL
 WWCP-TV, Johnstown, PA
 WGBO-TV, Joliet-Chicago, IL
 KCOP, Los Angeles, CA
 WBFS-TV, Miami, FL
 WCGV-TV, Milwaukee, WI
 KMSP-TV, Minneapolis-St. Paul, MN
 WWOR-TV, New York, NY-Secaucus, NJ
 WGBS-TV, Philadelphia, PA
 KNXV-TV, Phoenix, AZ
 KPTV, Portland, OR
 WGNL, Portsmouth-Norfolk-Newport News, VA
 WUHF, Rochester, NY
 KUSI-TV, San Diego, CA
 KBHK-TV, San Francisco, CA
 WFTS, Tampa-St. Petersburg, FL
 KOKI-TV, Tulsa, OK

Katz Television Continental

KTAB-TV, Abilene, TX
 KTEN, Ada-Ardmore, OK
 WALB-TV, Albany, GA
 KGGM-TV, Albuquerque, NM
 KALB-TV, Alexandria, LA
 KVII-TV, Amarillo, TX
 KIMO, Anchorage, AK
 WJSU-TV, Anniston, AL
 WAGT, Augusta, GA
 KBAK-TV, Bakersfield, CA
 WLBT-TV, Bangor, ME
 WAFB, Baton Rouge, LA
 WOAY-TV, Beckley-Bluefield-Oak Hill, WV
 KTVZ, Bend, OR
 KULR-TV, Billings, MT
 WMGC-TV, Binghamton, NY
 KXMY-TV, Bismarck, ND
 KBCI-TV, Boise, ID
 WBKO, Bowling Green, KY
 WVNY, Burlington-Plattsburgh, NY, VT
 KFVS-TV, Cape Girardeau, MO-Paducah, KY
 WWNY-TV, Carthage-Watertown, NY
 KGWC-TV, Casper, WY
 KGAN, Cedar Rapids-Waterloo, IA
 WCIV, Charleston, SC
 WVIR-TV, Charlottesville, VA
 WRCB-TV, Chattanooga, TN
 KGWN-TV, Cheyenne, WY
 KCPM, Chico, CA
 WDTV, Clarksburg-Weston, WV
 KKTU, Colorado Springs-Pueblo, CO
 WOLO-TV, Columbia, SC
 WRBL, Columbus, GA
 WOI-TV, Des Moines-Ames, IA
 WDHN, Dothan, AL
 KBJR-TV, Duluth, MN-Superior, WI
 KVIA-TV, El Paso, TX
 WETM-TV, Elmira-Corning, NY
 WICU-TV, Erie, PA
 KVAL-TV, Eugene, OR
 KIEM-TV, Eureka, CA
 WEVV-TV, Evansville, IN
 KATN, Fairbanks, AK
 WDAY-TV, Fargo, ND
 KNAZ-TV, Flagstaff, AZ
 WBTW, Florence, SC
 WBBH-TV, Fort Myers, FL
 KFSM-TV, Fort Smith, AR
 KJEO, Fresno, CA
 KRFX-TV, Grand Junction, CO
 KFBB-TV, Great Falls, MT
 WBAY-TV, Green Bay, WI
 WABG-TV, Greenwood-Greenville, MS
 WHAG-TV, Hagerstown, MD
 KHQA-TV, Hannibal, MO-Quincy, IL
 KGBT-TV, Harlingen, TX
 WHSV-TV, Harrisonburg, VA
 KGMB-TV, Honolulu, HI
 WHNT-TV, Huntsville-Decatur-Florence, AL
 KIDK-TV, Idaho Falls-Pocatello-Blackfoot, ID
 WBBJ-TV, Jackson, TN
 WLBT, Jackson, MS
 KRCC-TV, Jefferson City-Columbia, MO
 KSNF-TV, Joplin, MO-Pittsburg, KS
 KJUD-TV, Juneau, AK
 KHGI-TV, Kearney-Hastings-Lincoln, NE
 WXOW-TV, La Crosse, WI
 KATC, Lafayette, LA
 WLFI-TV, Lafayette-Kokomo, IN
 WLAJ, Lansing, MI
 KGNB-TV, Laredo, TX
 WDAM-TV, Laurel-Hattiesburg, MS
 WTVQ-TV, Lexington, KY
 WLIO, Lima, OH
 KARK-TV, Little Rock, AR
 KCBD-TV, Lubbock, TX
 WSET-TV, Lynchburg-Roanoke, VA
 WMAZ-TV, Macon, GA
 WKOW-TV, Madison, WI
 KEYC-TV, Mankato, MN
 KIMT, Mason City, IA-Rochester-Austin, MN
 KDRV-TV, Medford, OR
 WTKO-TV, Meridian, MS
 KMID-TV, Midland & Odessa, TX
 KXMC-TV, Minot-Bismarck, ND
 KECI-TV, Missoula, MT
 WKRQ-TV, Mobile, AL-Pensacola, FL
 WQAD-TV, Moline, IL
 KTVL, Monroe, LA-El Dorado, AR
 WAKA, Montgomery-Selma, AL
 WOGX, Ocala-Gainesville, FL
 KESQ-TV, Palm Springs-Indio, CA
 WJHG-TV, Panama City, FL
 WTPA-TV, Parkersburg, WV
 WEEK-TV, Peoria, IL
 KBMT, Port Arthur-Beaumont, TX
 WCSH-TV, Portland, ME
 WAGM-TV, Presque Isle, ME
 KOTA-TV, Rapid City, SD
 KTVN, Reno, NV
 WIFR, Rockford, IL
 KBIM-TV, Roswell, NM
 WBOC-TV, Salisbury, MD
 KLST, San Angelo, TX
 WLLI, San Juan-Caguas, PR
 KCOY-TV, Santa Maria-Santa Barbara, CA
 WTOG-TV, Savannah, GA
 KTBS-TV, Shreveport, LA
 KCAU-TV, Sioux City, IA
 KSFY-TV, Sioux Falls-Mitchell, SD
 WSBT-TV, South Bend, IN
 KHQ-TV, Spokane, WA
 KOLR, Springfield, MO
 WGGB-TV, Springfield, MA
 WICS-TV, Springfield-Champaign, IL
 KQTV, St. Joseph, MO
 WESTM-TV, Syracuse, NY
 WTWC-TV, Tallahassee, FL
 WTHI-TV, Terre Haute, IN
 KSNT, Topeka, KS
 WPBN-TV, Traverse City-Cadillac, MI
 WEMT, Tri-Cities-Greenville, TN
 KGUN, Tucson, AZ
 WTVA, Tupelo-Columbus, MS
 WCFT-TV, Tuscaloosa, AL
 KMVT, Twin Falls, ID
 WICU-TV, Tyler-Longview, TX
 WKTU, Utica, NY
 KAVU-TV, Victoria, TX
 KXXV, Waco, TX

WITN-TV, Washington-Greenville-New Bern, NC
 WAOW-TV, Wausau, WI
 KFDX-TV, Wichita Falls, TX
 WECT, Wilmington, NC
 KIMA-TV, Yakima, WA
 WKBN-TV, Youngstown, OH
 KYEL-TV, Yuma, AZ
 WHIZ-TV, Zanesville, OH

KETTELL-CARTER INC.

31 St. James Ave.
 Boston, MA 02116
 Phone: 617-423-3535
 Fax: 617-423-4604
 John D. Kettell, Pres.
 Beth M. Kettell, V.P.

TV Station Represented (New England only):
 WNNL-TV, Hartford, VT-Hanover, NH

LANDIN MEDIA

2929 E. Camelback Rd.
 Suite 220
 Phoenix, AZ 85016
 Phone: 602-955-5700
 Dennis Hart, V.P.
 Sherry Swanson, Account Exec.
 Eldon W. Wyant Sr., Ministry Sales Mgr.
 Erich Lan, Account Exec.

TV Stations Represented:

WINM, Angola, IN
 KWHD, Castle Rock, CO
 WFHL, Decatur, IL
 WTRT, Florence, AL
 KWHE, Honolulu, HI
 WHMB-TV, Indianapolis, IN
 WHKE, Kenosha, WI
 KFBT, Las Vegas, NV
 WBNA, Louisville, KY
 WLCN, Madisonville, KY
 WADL, Mount Clemens-Detroit, MI
 WVFT, Roanoke, VA
 WRMV, Rocky Mount, NC
 KUTF, Salem, OR
 WHME-TV, South Bend, IN
 KWHB, Tulsa, OK

PAUL MILLER & CO.

3710 Rawlins St.
 Suite 1100
 Dallas, TX 75219
 Phone: 214-528-2923

MMT SALES INC.

150 E. 52nd St.
 New York, NY 10022
 Phone: 212-319-8008
 Fax: 212-838-1315
 Jack Oken, Pres.
 Charles Lizzo, Exec. V.P.
 Don Gorman, Sr. V.P. & Dir. of Support Services
 Ted Van Erk, Sr. V.P. & Dir. of Affiliate Sales
 Murray Berkowitz, Sr. V.P. & Dir. of Independent Sales
 Dan O'Kane, Corporate V.P., Finance
 Jon Gluck, Corporate V.P., Programming
 Al Cannarella, Corporate V.P., Research
 Dolores White, Corporate V.P., Business Operations
 Maureen Boylan, Corporate V.P., Computer Operations
 Robert J. Kizer, V.P., Planning & Development
 Kenneth R. Better, V.P., Sports & Special Events
 Joe Gangone, V.P. & Group Mgr., Affiliate Sales
 Karen Schmidtke, V.P. & Group Mgr., Independent Sales
 Mary Jane Laidlaw, Sales Mgr., Affiliate Team A

Station Reps

Julie Weiss, Sales Mgr., Affiliate Team B
Dan Lucci, Sales Mgr., Affiliate Team D
Michael Markowitz, Sales Mgr., Independent Team A

Jay Rosenthal, Sales Mgr., Independent Team B

Roy Israel, Sales Mgr., Independent Team C
Craig Fabricant, Sales Mgr., Independent Team D

Matt Shapfro, V.P. & Dir. of Programming
Lou Dennig, Assoc. Dir. of Programming
Kerry Boehme, Dir. of Research
Carmen King, Dir. of Computer Operations
Ethel Melcher, Dir. of Station Services
Elaine Linker, V.P. & Dir. of Sales Training

Branch Offices:

ATLANTA: 6201 Powers Ferry Rd., Atlanta, GA 30339. Phone: 404-955-1369. TWX: 510-600-0466. Fax: 404-952-4034. Tom Rice, V.P. & Regional Group Mgr.

BOSTON: 545 Boylston St., Boston, MA 02116. Phone: 617-267-7707. TWX: 710-321-1664. Fax: 617-267-4717. Morris Peck, V.P. & Branch Mgr.

CHARLOTTE: 6135 Park Rd., Charlotte, NC 28210. Phone: 704-552-7151. TWX: 810-621-0328. Fax: 704-552-9702. Robbie Horn, Branch Mgr.

CHICAGO: 444 N. Michigan Ave., Chicago, IL 60611. Phone: 312-467-9810. TWX: 910-221-2240/910-221-2227. Fax: 312-467-9808. Mike Held, V.P. & Regional Group Mgr.; Diane Donow, Sales Mgr., Team A; Ed List, Sales Mgr., Team B; Ward Lewis, Sales Mgr., Teams C-I & C-II; Elaine Larner, Sales Mgr., Team D

CLEVELAND: 1717 E. 9th St., Cleveland, OH 44114. Phone: 216-621-1933. TWX: 810-421-8450. Fax: 216-621-8145. Georgiann Pace, Branch Mgr.

DALLAS: 12790 Merit, Dallas, TX 75251. Phone: 214-980-9855. TWX: 910-861-9068. Fax: 214-991-8479. Peter Uzelac, V.P. & Branch Mgr., Team A; Dianne Downey, Sales Mgr., Team B

DETROIT: 50 W. Blg Beaver Rd., Troy, MI 48084. Phone: 313-680-1300. TWX: 810-232-4919. Fax: 313-680-1867. Dave Brangan, Sales Mgr., Team A; Steve Rychman, Sales Mgr., Team B

HOUSTON: 5847 San Felipe Rd., Houston, TX 77057. Phone: 713-226-9705. TWX: 710-881-0072. Fax: 713-266-3039. Doug Sallows, Branch Mgr.

LOS ANGELES: 5900 Wilshire Blvd., Los Angeles, CA 90036. Phone: 213-937-6434. TWX: 910-321-3966. Fax: 213-935-8591. Ray Heacox, V.P. & Regional Group Mgr.; Jason Kleinhein, Sales Mgr., Team A; Joan Eckersley, Sales Mgr., Team B; Lori Misicka, Sales Mgr., Teams C-I & C-II; Ron Garfield, Sales Mgr., Team D

MIAMI: 2699 Stirling Rd., Fort Lauderdale, FL 33312. Phone: 305-961-9398. TWX: 810-848-5132. Fax: 305-964-0895. Jim Manown, Branch Mgr.

MINNEAPOLIS: 5100 Eden Ave. S, Edina, MN 55436. Phone: 612-929-8571. TWX: 910-576-3489. Fax: 612-929-0046. Nan Diley, Branch Mgr.

PHILADELPHIA: 2 Penn Center, Philadelphia, PA 19102. Phone: 215-568-6570. TWX: 710-670-1869. Fax: 215-568-2523. Jim Ross, Branch Mgr.

ST. LOUIS: One Center Plaza, St. Louis, MO 63101. Phone: 314-421-5360. TWX: 910-761-1026. Fax: 314-421-1733. Suzanne Teagle, Branch Mgr.

SAN FRANCISCO: 185 Berry St., San Francisco, CA 94107. Phone: 415-777-0655. TWX: 910-372-6112. Fax: 415-777-3438. Gene Pizoloto, Branch Mgr.

TV Stations Represented:

WGNX, Atlanta, GA
WPWR-TV, Chicago-Gary, IL
WUAB, Cleveland, OH
KTVT, Dallas-Fort Worth, TX
WNEM-TV, Flint, MI
KSEE, Fresno, CA
KHTV, Houston, TX
WRTV, Indianapolis, IN
KCTV, Kansas City, MO
KVVU-TV, Las Vegas, NV
KLRT, Little Rock, AR
WDZL, Miami, FL
WTMJ-TV, Milwaukee, WI
KITN-TV, Minneapolis, MN
WOFL, Orlando, FL
WTAP-TV, Parkersburg, WV
KPHO-TV, Phoenix, AZ
WPGH-TV, Pittsburgh, PA
WHBF-TV, Rock Island, IL
KTXL, Sacramento, CA
KTVX, Salt Lake City, UT
KMOL-TV, San Antonio, TX
KGTV, San Diego, CA
KOFY-TV, San Francisco, CA
KSTW, Seattle, WA
KDNL-TV, St. Louis, MO
WTVH, Syracuse, NY
WTTX, Waterbury, CT

ART MOORE INC.

200 W. Mercer St.
Suite 405
Seattle, WA 98119
Phone: 206-282-3400
TWX: 910-444-2117
Earle Baker, Chief Exec. Officer
Greg Smith
Sandy Runion
Ruth Hallett
Patti Berube

Branch Offices:

DENVER: 222 Milwaukee St., Suite 209, Denver, CO 80206. Phone: 303-321-2354. TWX: 910-931-0338. Chris Mathews; Gerriann Sullivan; Karen Calahan

PORTLAND: 516 S.E. Morrison, Suite 910, Portland, OR 97214. Phone: 503-238-2451. TWX: 910-464-8044. Bruce Workman; Teddi Jones; Lynn Thorsen

SALT LAKE CITY: 10 Exchange Place, Suite 205, Salt Lake City, UT 84111. Phone: 801-521-2177. TWX: 910-925-4062. Kathy Bingham

TV Stations Represented:

KTVA, Anchorage, AK
KBCT-TV, Boise, ID
KRCC-TV, Chico-Redding, CA
KVAL-TV, Eugene, OR
KTVF, Fairbanks, AK
KTVH, Helena, MT
KIFI-TV, Idaho Falls-Pocatello-Blackfoot, ID
KOB, Medford, OR
KOIN-TV, Portland, OR
KSL-TV, Salt Lake City, UT
KNDO, Yakima, WA

NBC TV SPOT SALES

RCA Bldg.
30 Rockefeller Plaza
New York, NY 10020
Phone: 212-664-4444

Bud Hirsch, Exec. V.P., Sales & Mktg.
Jay Linden, Dir., Eastern TV Sales
Andrew Capone, Mgr., Eastern TV Sales

Branch Offices:

CHICAGO: 454 N. Columbus Dr., Chicago, IL 60611-5555. Phone: 312-836-5555. Joanna Harig, Dir., Midwest TV Spot Sales

DETROIT: 2855 Coolidge, Suite 114, Detroit, MI 48084. Phone: 313-643-0050. Pat Curry, Mgr.

LOS ANGELES: 3000 W. Alameda Ave., Los Angeles, CA 91523. Phone: 818-840-3183. Cliff Ford, Dir., West Coast

SAN FRANCISCO: 100 California St., San Francisco, CA 94111. Phone: 415-421-4515. Cliff Ford, Dir., West Coast; Elaine Smith, Sales Rep.

TV Stations Represented:

WMAQ-TV, Chicago, IL
KCNC-TV, Denver, CO
KNBC-TV, Los Angeles, CA
WTVJ, Miami-Fort Lauderdale, FL
WNBC-TV, New York, NY
WRC-TV, Washington, DC

NEW ENGLAND SPOT SALES

Colonial Bldg.
100 Boylston St.
Boston, MA 02116
Phone: 617-482-4370

TV Stations Represented:

WTLK-TV, Rome, GA
K49AZ, Twin Falls, ID

NORTHWEST TELEVISION SALES

(a division of King Broadcasting Co.)
333 N. Dexter Ave.
Seattle, WA 98109
Phone: 206-448-3620
Fax: 206-441-5620
Gordon Fountain, V.P. & Gen. Mgr.
Pam Guinn, Sales Representative
Kathy Akiyama, Sales Representative
Kimberly Striker, Sales Assistant
Nancy Davis, Sales Assistant
Maria Campbell, Research Specialist

Branch Office:

PORTLAND: 1501 S.W. Jefferson, Portland, OR 97201. Phone: 503-226-5090. Fax: 503-220-1806. Beverly Inglesby, Mgr.; Jenny O'Brien, Sales Assistant; Barbara Ann Dow, Sales Assistant

TV Stations Represented:

KTBY, Anchorage, AK
KTVB, Boise, ID
KMTR, Eugene-Springfield, OR
KHNL, Honolulu, HI
KGW-TV, Portland, OR
KING-TV, Seattle, WA
KREM-TV, Spokane, WA
K38AS, Twin Falls, ID

PETRY TELEVISION INC.

3 E. 54th St.
New York, NY 10022
Phone: 212-688-0200
TWX: 710-581-2135
David S. Allen, Pres.
C. W. Schellenger, Exec. V.P., Finance & Administration
Bill Fagan, Exec. V.P., Petry Inc.
Harry Stecker, Exec. V.P., Dir. of Client Services
Tom Belviso, V.P., Administration
John Scognamiglio, V.P., Controller

Petry Television:

John Heise, Pres.

George Blinn, Sr. V.P. & Gen. Sales Mgr.
Jerry Linehan, V.P. & Dir., Sales
Steve Eisenberg, V.P. & Dir., Sales
Kevin Nugent, V.P., Dir., Sales
Richard Kurlander, V.P. & Dir. of Programming
Teddy S. Reynolds, V.P. & Dir., Research
Ron Martzolf, Dir. of Programming
George Dennis, V.P., Manpower Development
Gary Mancuso, Dir. of Sports
Phil Como, Dir. of Sales Development
Susan Perelson, Group Mgr., Falcons
Richard Larcade, V.P. & Group Mgr., Ravens
Donald O'Toole, V.P. & Group Mgr., Thunderbirds
Fran Gennarelli, Group Mgr., Hawks
Joan Lascari, Group Mgr., Roadrunners
W. Wiehe, V.P., Petry Marketing Group.
Neil Hitzig, National Sales Dir.

Petry National Television:

Bill Shaw, Pres.
W. Wiehe, V.P., Petry Marketing Group
Paul Morrissey, Sr. V.P. & Dir. of Sales
William Hahn, V.P. & Dir. of Sales
Rob Friedman, V.P., Sales Development
Rob Hebenstreit, V.P. & Dir., Research
Phil Como, Dir., Sales Development
Jack Fentress, V.P. & Dir., Programming
Ronald Martzolf, Dir., Programming
George Dennis, V.P., Manpower Development
Gary Mancuso, Dir., Sports
Joe Lyons, V.P. & Group Mgr., Red Team
Elizabeth I. Apelles, Group Mgr., White Team
Barry Offitzer, Group Mgr., Blue Team
Dede Lyons, Group Mgr., Green Team
Neil Hitzig, National Sales Dir.

Branch Offices:

ATLANTA: 950 E. Pace Ferry Rd., Suite 2940, Atlanta, GA 30326. Phone: 404-237-5727. TWX: 810-751-8523. Val Napolitano, V.P. & Sales Mgr.; Chris Teter, V.P., Group Sales Mgr.

BOSTON: 419 Boylston St., Boston, MA 02116. Phone: 617-353-1100. TWX: 710-321-6708. M. P. Kelleher, Sales Mgr.; Diane Gosdanian, V.P., Sales Mgr.

CHARLOTTE: 2 Fairview Plaza, 5950 Fairview Rd., Suite 804, Charlotte, NC 28210. Phone: 704-554-8134. TWX: 810-621-0390. Stockton Holt, Mgr.

CHICAGO: 410 N. Michigan Ave., Suite 1180, Chicago, IL 60611-4243. Phone: 312-644-9660. TWX: 910-221-0327. Greg Moloznik, V.P. & Regional Area Mgr., Midwest

CLEVELAND: 1111 Superior Ave., Suite 970, Cleveland, OH 44114. Phone: 216-861-2252. TWX: 810-421-8275. Roger Stepic, Sales Mgr.

DALLAS: 3811 Turtle Creek Blvd., Suite 520, Dallas, TX 75219. Phone: 214-651-4040. TWX: 910-860-9308. Laverne Cole, V.P. & Regional Area Mgr., Southwest

DENVER: 3773 Cherry Creek North Dr., Suite 750, Denver, CO 80209. Phone: 303-399-3030. TWX: 910-931-2299. Dan Mayasich, Sales Mgr.

DETROIT: 3221 W. Big Beaver Rd., Suite 102, Troy, MI 48084. Phone: 313-649-0100. TWX: 810-232-4802. Patrick McNew, V.P. & Regional Area Mgr., North Central

HOUSTON: 3000 Post Oak Blvd., Suite 1590, Houston, TX 77056. Phone: 713-850-0194. TWX: 910-881-4372. Charles J. Sitta, V.P., Sales Mgr.

LOS ANGELES: 8383 Wilshire Blvd., Suite 626, Beverly Hills, CA 90211. Phone: 213-655-3353. TWX: 910-321-4180. Don Brownstein, V.P. & Dir., West Coast Operations

MINNEAPOLIS: 706 2nd Ave. S, Suite 1138, Minneapolis, MN 55402. Phone: 612-339-6606. TWX: 910-576-3177. Tom Vanelli, V.P., Sales Mgr.

PHILADELPHIA: 2 Penn Center Plaza, 1635 Market St., Suite 420, Philadelphia, PA 19102. Phone: 215-567-6005. TWX: 710-670-1437. David Bell, V.P., Sales Mgr.

ST. LOUIS: 10 S. Broadway, Suite 525, St. Louis, MO 63102. Phone: 314-241-2445. TWX: 910-761-0447. Bruce Farber, Sales Mgr.

SAN FRANCISCO: 909 Montgomery St., Suite 402, San Francisco, CA 94133. Phone: 415-781-3363. TWX: 910-372-7712. Lori Gravino, V.P. & Sales Mgr.

SEATTLE: 2001 6th Ave., 1600 Westin Bldg., Seattle, WA 98121. Phone: 206-728-1747. TWX: 910-444-4188. Sunny Wetzel, Sales Mgr.

TAMPA: 9800 4th St. N, Suite 108, St. Petersburg, FL 33702. Phone: 813-576-1780. TWX: 810-863-0416. Mary Louise Schiavone, Mgr.

TV Stations Represented:

WRGB, Albany-Schenectady-Troy, NY
 KOB-TV, Albuquerque, NM
 KFDA-TV, Amarillo, TX
 WRDQ-TV, Augusta, GA
 KVUE-TV, Austin, TX
 WNUV-TV, Baltimore, MD
 WVLA, Baton Rouge, LA
 KFDM-TV, Beaumont-Port Arthur, TX
 WICZ-TV, Binghamton, NY
 WVVA, Bluefield, WV
 KTRV, Boise-Caldwell, ID
 WFXR, Boston, MA
 WCYB-TV, Bristol, VA-Kingsport-Johnson City, TN
 WKBW-TV, Buffalo, NY
 WFTX, Cape Coral, FL
 KCRG-TV, Cedar Rapids-Waterloo, IA
 WCIA, Champaign, IL
 WCHS-TV, Charleston, WV
 WCSC-TV, Charleston, SC
 WBTV, Charlotte, NC
 WTVC, Chattanooga, TN
 WFLD, Chicago, IL
 WXIX-TV, Cincinnati, OH-Newport, KY
 WOIO, Cleveland-Shaker Heights, OH
 KOMU-TV, Columbia, MO
 WLTX, Columbia, SC
 WLTZ, Columbus, GA
 WSYX, Columbus, OH
 KRIS-TV, Corpus Christi, TX
 KDFA, Dallas-Fort Worth, TX
 KTVD, Denver, CO
 KCCI-TV, Des Moines, IA
 WDIO-TV, Duluth, MN
 KCIK, El Paso, TX
 WSJV, Elkhart-South Bend, IN
 WSEE-TV, Erie, PA
 WKFT, Fayetteville-Raleigh, NC
 KHBS, Fort Smith, AR
 WANE-TV, Fort Wayne, IN
 WXMI, Grand Rapids, MI
 WGGT, Greensboro-High Point & Winston-Salem, NC
 WHP-TV, Harrisburg, PA
 KPRC-TV, Houston, TX
 WAAY-TV, Huntsville-Decatur, AL
 WISH-TV, Indianapolis, IN
 WAPT, Jackson, MS
 WKXT-TV, Knoxville, TN
 WSYM-TV, Lansing, MI
 KTNV, Las Vegas, NV
 KSWO-TV, Lawton, OK
 KATV, Little Rock, AR
 KTTV, Los Angeles, CA
 WDRB-TV, Louisville, KY
 KAMC, Lubbock, TX
 WMSN-TV, Madison, WI
 KTVL, Medford, OR

WTMJ-TV, Milwaukee, WI
 KSTP-TV, Minneapolis-St. Paul, MN
 KDLT, Mitchell-Sioux Falls, SD
 WEAR-TV, Mobile, AL-Pensacola, FL
 WHOA-TV, Montgomery-Selma, AL
 WTVF, Nashville, TN
 WCTI, New Bern, NC
 WWL-TV, New Orleans, LA
 WNYW, New York, NY
 WTKR-TV, Norfolk, VA
 KAUT, Oklahoma City, OK
 WQOW, Omaha, NE
 WESH, Orlando-Daytona Beach, FL
 WMBD-TV, Peoria, IL
 KUTP, Phoenix, AZ
 WPTZ, Plattsburgh, NY
 WMTW-TV, Portland-Poland Spring, ME
 KPDX, Portland, OR-Vancouver, WA
 WLNE, Providence, RI-New Bedford, MA
 KOAA-TV, Pueblo-Colorado Springs, CO
 WGEM-TV, Quincy, IL-Hannibal, MO
 KEVN-TV, Rapid City, SD
 KRNV, Reno, NV
 WWBT, Richmond, VA
 KTTC, Rochester, MN
 WROC-TV, Rochester, NY
 WREX-TV, Rockford, IL
 KOBR, Roswell, NM
 KRKB-TV, Sacramento-Stockton, CA
 WEYI-TV, Saginaw-Flint-Bay City-Midland, MI
 KSL-TV, Salt Lake City, UT
 KSAT-TV, San Antonio, TX
 KFMB-TV, San Diego, CA
 KRON-TV, San Francisco, CA
 WJCL, Savannah, GA
 KIRO-TV, Seattle, WA
 KTIV, Sioux City, IA
 KAYU-TV, Spokane, WA
 KSPR, Springfield, MO
 KPLR-TV, St. Louis, MO
 WTOV-TV, Steubenville, OH-Wheeling, WV
 WTXL-TV, Tallahassee, FL
 WTOG, Tampa-St. Petersburg, FL
 WTWO, Terre Haute, IN
 WNWO-TV, Toledo, OH
 KVDA-TV, Tucson, AZ
 KTUL-TV, Tulsa, OK
 WJLA-TV, Washington, DC
 WFLX, West Palm Beach, FL
 KAKE-TV, Wichita, KS
 WBRE-TV, Wilkes-Barre & Scranton, PA
 K53CY, Yakima, WA
 WYTV, Youngstown, OH

PUBLIC BROADCAST MARKETING INC.

919 3rd Ave.
 5th Floor
 New York, NY 10022
 Phone: 212-688-3530
 Fax: 212-688-2639
 Keith Erling Thompson, Pres.
 Joe Gannon, V.P.
 Janet Kent, Account Exec.

Branch Office:

GLENDALE: 249 N. Brand Ave., Glendale, CA 91203. Phone: 213-661-2946. Fax: 213-668-1871.

Public television representative for local, regional & national corporate messages.

TV Stations Represented:

WMHT, Albany, NY
 WMPT, Annapolis, MD
 WGTW, Atlanta, GA
 WTVI, Charlotte, NC
 WTTW, Chicago, IL
 WCET, Cincinnati, OH
 KERA-TV, Dallas, TX
 KOTN, Denton, TX
 KBDI-TV, Denver, CO
 WITF-TV, Harrisburg-Lancaster, PA
 KUHT, Houston, TX
 KCPT, Kansas City, MO
 WPBT, Miami, FL
 WYES-TV, New Orleans, LA
 WLIV, New York, NY

WMFE-TV, Orlando, FL
 WHYY-TV, Philadelphia, PA
 WOEX, Pittsburgh, PA
 KOPB-TV, Portland, OR
 KSPS-TV, Spokane, WA
 KETC, St. Louis, MO
 WGTE-TV, Toledo, OH

REGIONAL REPS CORP.

One Playhouse Square
 Cleveland, OH 44115
 Phone: 216-781-0035
 Stuart J. Sharpe, Pres.
 Robert A. Stern, Regional Mgr.

Branch Offices:

CINCINNATI: 644 Linn St., Cincinnati, OH 45203. Phone: 513-651-1511. Joseph C. Herm, V.P.; Glenda R. Katsetos, Office Mgr.

ATLANTA: 4480 N. Shallowford Rd., Atlanta, GA 30338. Phone: 404-394-7377. Michael E. Povlo, Regional Mgr.; Jack M. DeHaven, Sales Mgr.

TV Stations Represented:

WETG, Erie, PA
 WHIZ-TV, Zanesville, OH

ROSLIN TELEVISION SALES

515 Madison Ave.
 Suite 1104
 New York, NY 10022
 Phone: 212-486-0720
 Fax: 212-486-1958

TV Stations Represented:

WVEU, Atlanta, GA
 KVVU, Barstow, CA
 KCTZ, Bozeman, MT
 KJMH, Burlington, IA
 WGKI, Cadillac, MI
 WFLI-TV, Cleveland, TN
 WOWL-TV, Florence, AL
 WHKY-TV, Hickory, NC
 WDJT-TV, Milwaukee, WI
 WNPL-TV, Naples, FL
 WLIG, Riverhead, NY

THE SANDBERG-GLENN CO.

666 Wall Rd.
 Napa, CA 94558
 Phone: 707-944-9115

SAVALLI BROADCAST SALES

11 Penn Plaza
 Suite 962
 New York, NY 10001
 Phone: 212-239-3288
 Joseph Savalli
 Gladys Swanson

Branch Offices:

ATLANTA: Dora-Clayton Agency Inc., Box 33100, Decatur, GA 30033. Phone: 404-633-9080. Dan Haight; Arlette Haight

BOSTON: New England Spot Sales, 100 Boylston St., Boston, MA 02116. Phone: 617-482-4370. George Bingham; Lisa Anne Morse

CHICAGO: 20 N. Wacker Dr., Suite 540, Chicago, IL 60606. Phone: 312-263-3340. Howard Weiss

DALLAS: 14330 Midway Rd., Suite 207, Dallas, TX 75244. Phone: 214-788-1630. Jack Riley

DETROIT: 874 Westchester Rd., Grosse Pointe Park, MI 48230. Phone: 313-821-4604. Bud Pearse

LOS ANGELES: 11332 Camarillo St., North Hollywood, CA 91602. Phone: 818-980-3212. Hugh Wallace

PHILADELPHIA: 15 W. Highland Ave., Philadelphia, PA 19118. Phone: 215-242-3660. Bob Dome

ST. LOUIS & KANSAS CITY: 1156 W. 103rd St., Suite 215, Kansas City, MO 64114. Phone: 816-471-5502. Gene Gray

SAN FRANCISCO: 666 Wall Rd., Napa, CA 94558. Phone: 707-944-9115. Ward Glenn

TV Stations Represented:

KTBY, Anchorage, AK (NY only)
 KFNB, Casper, WY
 WNDS, Derry, NH
 KXGN-TV, Glendive, MT (NY only)
 KNLJ, Jefferson City, MO
 WMCC, Marion-Indianapolis, IN (NY only)
 KOIA-TV, Ottumwa, IA

BRUCE SCHNEIDER & CO. INC.

Box 50269
 St. Louis, MO 63105
 Phone: 314-991-5249
 Bruce Schneider, Pres.

TV Stations Represented:

Adam Young Inc. Stations

SELTEL INC.

575 5th Ave.
 11th Floor
 New York, NY 10017
 Phone: 212-370-4100
 Fax: 212-983-3481
 TWX: 710-581-6768
 L. Donald Robinson, Pres. & Chief Exec. Officer
 Raymond J. Johns, Exec. V.P. & Chief Operating Officer
 Bruce Nugent, V.P., Chief Financial Officer
 David Schwartz, Sr. V.P., Domestic Sales
 James P. Murtagh, Sr. V.P., Mktg.
 Judy Kleinberger, National Sales Mgr., Red Team & White Team
 Dan Parisi, V.P. & National Sales Mgr., Indy-Rockets Team
 Gene Thompson, National Sales Mgr., Indy-Racers Team & Indy-Rebels Team
 Carl Mathis, V.P. & National Sales Mgr., Indy-Rangers Team
 Janeen Bjork, V.P. & Dir., Programming
 Jeffrey C. Boehme, Dir. of Research

Branch Offices:

ATLANTA: 3490 Piedmont Rd. NE, Atlanta, GA 30305. Phone: 404-233-3906. TWX: 810-751-3101. Fax: 404-233-5440. Dan Griffin, Gen. Mgr.

BOSTON: 545 Boylston St., Suite 600, Boston, MA 02116. Phone: 617-236-8666. Fax: 617-236-4927. Thom Neeson, Gen. Mgr.

CHARLOTTE: 5821 Fairview Rd., Suite 112, Charlotte, NC 28209. Phone: 704-554-7124. TWX: 810-621-7832. Fax: 704-553-7320. Suzy Plettner, Gen. Mgr.

CHICAGO: 211 E. Ontario, Suite 700, Chicago, IL 60611. Phone: 312-642-2450. TWX: 910-221-0241. Fax: 404-233-5440. Michael Terenzio, Indy-Raiders Team Mgr.; Barbara Bruns, Indy-Rangers Team Mgr.; Daniel J. Trapani, Sales Mgr., Indy-Rockets Team; Randy Brown, Sales Mgr., White & Red Team

CLEVELAND: 1717 E. 9th St., Suite 1625, Cleveland, OH 44114. Phone: 216-696-0500. TWX: 496-09-680. Terry Grimme, Gen. Mgr.

DALLAS: 3131 McKinney Ave., Suite 240, Dallas, TX 75204. Phone: 214-720-0070.

Station Repts

TWX: 910-861-4210. Fax: 214-720-0111. Linda Danna, Gen. Mgr.

DENVER: 222 Milwaukee St., Suite 210, Denver, CO 80206. Phone: 303-333-4845. TWX: 100-230-450296. Fax: 303-321-1087. Gerriann Sullivan-Ward, Gen. Mgr.

DETROIT: 26111 Evergreen Rd., Suite 210, Southfield, MI 48076. Phone: 313-354-3611. TWX: 810-224-4502. Fax: 313-354-2405. David J. Brangan, Gen. Mgr.

HOUSTON: 4848 Loop Central Dr., Suite 710, Houston, TX 77081. Phone: 713-660-8881. TWX: 910-881-0063. Fax: 713-666-9586. Randal Sterling, Gen. Mgr.

LOS ANGELES: 5757 Wilshire Blvd., Los Angeles, CA 90036. Phone: 213-930-2450. TWX: 910-321-4124. Fax: 213-931-2561. Dave Ware, Gen. Mgr.; Essie Garfinkel, Indy-Raiders Sales Mgr.; James Schuessler, Sales Mgr.; Indy-Rangers; Bill Dietz, Sales Mgr., Indy-Rockets Team

MIAMI: 6101 Blue Lagoon Dr., Suite 460, Miami, FL 33126. Phone: 305-266-4066. TWX: 810-848-0197. Fax: 305-266-7713. Enid Bluestone, Gen. Mgr.

MINNEAPOLIS: 625 2nd Ave. S, Minneapolis, MN 55402. Phone: 612-338-7017. TWX: 910-576-3419. Fax: 612-349-6261. Mike Cleary, Gen. Mgr.

PHILADELPHIA: 1760 Market St., 7th Floor, Philadelphia, PA 19103. Phone: 215-563-5400. TWX: 710-670-1017. Fax: 215-563-2974. Rickie Ellis, Gen. Mgr.

PORTLAND: 1512 S.W. 18th St., Portland, OR 97201. Phone: 503-226-2911. Fax: 503-226-6596. Richard Gohlman, Gen. Mgr.

ST. LOUIS: 200 N. Broadway, Suite 1124, St. Louis, MO 63102. Phone: 314-241-4193. TWX: 910-761-0400. Fax: 314-241-9849. Richard J. Quigley, Gen. Mgr.

SAN FRANCISCO: 50 Francisco St., San Francisco, CA 94133. Phone: 415-391-8890. TWX: 910-372-7361. Fax: 415-391-4252. Steve Jones, Gen. Mgr.

SEATTLE: 701 Dexter Ave. N, Suite 216, Seattle, WA 98109. Phone: 206-285-1913. Fax: 206-281-4178. Bob Tacher, Gen. Mgr.

TAMPA: 3507 Frontage Rd., Suite 130, Tampa, FL 33607. Phone: 813-286-9686. TWX: 496-08-637. Fax: 813-282-3234. Steve Henderson, Gen. Mgr.

TV Stations Represented:

KTXS-TV, Abilene-Sweetwater, TX
WFXL, Albany, GA
WBKB-TV, Alpena, MI
KCIT, Amarillo, TX
KXII, Ardmore, OK
WATL, Atlanta, GA
WFXG, Augusta, GA
KUZZ-TV, Bakersfield, CA
WBFF, Baltimore, MD
WVII-TV, Bangor, ME
KVOS-TV, Bellingham, WA
KOUS-TV, Billings, MT
KIVI, Boise, ID
WKPT-TV, Bristol-Johnson City-Kingsport, TN
KVEO, Brownsville-Harlingen, TX
KBTX-TV, Bryan, TX
WUTV, Buffalo, NY
KBSI, Cape Girardeau, MO-Paducah, KY
WTAI-TV, Charleston, SC
WVAH-TV, Charleston-Huntington, WV
WJZY, Charlotte-Belmont, NC
WDSI-TV, Chattanooga, TN
KHSL-TV, Chico-Redding, CA
WSTR-TV, Cincinnati, OH

WBOY-TV, Clarksburg, WV
KXRM-TV, Colorado Springs, CO
WACH, Columbia, SC
WXTX, Columbus, GA
WCBI-TV, Columbus-Tupelo, MS
KZTV, Corpus Christi, TX
KTXA, Dallas, TX
KLJB-TV, Davenport, IA-Rock Island-Moline, IL

WRGT-TV, Dayton, OH
KDVR, Denver, CO
KDSM-TV, Des Moines, IA
WTVY, Dothan, AL
KECY-TV, El Centro, CA-Yuma, AZ
KDBC-TV, El Paso, TX
KMTR, Eugene, OR
KVIQ-TV, Eureka, CA
WTVW, Evansville, IN
KXJB-TV, Fargo, ND
WSMH, Flint, MI
WEVU, Fort Myers, FL
WKJG-TV, Fort Wayne, IN
WUHQ-TV, Grand Rapids-Kalamazoo-Battle Creek, MI

WXVT, Greenwood-Greenville, MS
WTGS, Hardeeville, SC-Savannah, GA
WTIC-TV, Hartford-New Haven, CT
KTVH, Helena, MT
KITV, Honolulu, HI
KTXH, Houston, TX
WZDX, Huntsville, AL
KIFI-TV, Idaho Falls-Pocatello, ID
WXIN, Indianapolis, IN
WDBD, Jackson, MS
WNFT, Jacksonville, FL
KOAM-TV, Joplin, MO-Pittsburg, KS
KSMO-TV, Kansas City, MO
WKCH-TV, Knoxville, TN
KVHP, Lake Charles, LA
WLYH-TV, Lancaster-Harrisburg-York-Lebanon, PA

KVTU, Laredo, TX
WDKY-TV, Lexington, KY
KHAS-TV, Lincoln-Hastings-Kearney, NE
KTHV, Little Rock, AR
KJTV, Lubbock, TX
WJPR, Lynchburg-Roanoke, VA
WMUR-TV, Manchester, NH
WPTY-TV, Memphis, TN
WTZH, Meridian, MS
WPML, Mobile, AL-Pensacola, FL
KARD, Monroe, LA
WCOV-TV, Montgomery, AL
WZTV, Nashville, TN
WNOL-TV, New Orleans, LA
WTVZ, Norfolk, VA
KTPX, Odessa-Midland, TX
KOKH-TV, Oklahoma City, OK
KMIR-TV, Palm Springs, CA
WYZZ-TV, Peoria-Bloomington, IL
WTFX-TV, Philadelphia, PA
WPTT-TV, Pittsburgh, PA
WPXT, Portland, ME
WFLV-TV, Raleigh, NC
KAME-TV, Reno, NV
WRLH-TV, Richmond, VA
WQRF-TV, Rockford, IL
KSCH-TV, Sacramento-Stockton, CA
KXIV, Salt Lake City, UT
KRRT, San Antonio-Kerrville, TX
KTTY, San Diego, CA
KOFY-TV, San Francisco, CA
WWSB, Sarasota-Bradenton, FL
KTZZ-TV, Seattle, WA
KMSS-TV, Shreveport, LA
KDEB-TV, Springfield, MO
WRSP-TV, Springfield-Decatur-Champaign, IL
WSYT, Syracuse, NY
WBAK-TV, Terre Haute, IN
KTKA-TV, Topeka, KS
WGTU, Traverse City-Cadillac, MI
KTU-TV, Tucson, AZ

KWIX-TV, Waco-Temple-Bryan, TX
WDCA-TV, Washington, DC
WJFW-TV, Wausau-Rhineland, WI
WTVX, West Palm Beach, FL
KSAS-TV, Wichita, KS
KJTL, Wichita Falls, TX

WOLF-TV, Wilkes-Barre-Scranton, PA
WJKA, Wilmington, NC
WNRW, Winston-Salem-Greensboro-High Point, NC
KNDO, Yakima, WA

FREDERICK W. SMITH

15 W. 44th St.
New York, NY 10036
Phone: 212-840-0614

THE SODERLUND CO.

7101 Mercy Rd.
Suite 419
Omaha, NE 68106
Phone: 402-391-8404
Harold A. Soderlund

TV Stations Represented (Nebraska & adjacent states):

KOTA-TV, Rapid City, SD
KDUH-TV, Scottsbluff, NE

SOUTHERN TELEVISION SYSTEM

840 Cypress Mill Rd.
Box 2220
Florence, AL 35630
Phones: 205-767-1515; 205-764-7711
Fax: 205-764-3275
Dick Biddle, Chmn.
Rick Biddle, Pres.
Lincoln Williams, Operations Mgr.
Earl Shoborg, National Sales Mgr.
Craig Miller, Local Sales Mgr.

TV Station Represented:

WOWL-TV, Florence, AL

TACHER TELEVISION

701 Dexter N
Seattle, WA 98109
Phone: 206-285-1913
Fax: 206-281-4178
Mick Tacher
Bob Tacher
Laurel Mackintosh
Lynn Eckley

Branch Office:

PORTLAND: 1512 S.W. 18th Ave., Portland, OR 97201. Phone: 503-226-2911. Fax: 503-226-6596. Dick Gohlman; Karen LeGore; Connie Stewart

TV Stations Represented:

KIMO, Anchorage, AK
KCTZ, Bozeman, MT
KFNB, Casper, WY
KEZI, Eugene, OR
KATN, Fairbanks, AK
KTGF, Great Falls, MT
KOUS-TV, Hardin-Billings, MT
KTVH, Helena, MT
KIFI-TV, Idaho Falls-Pocatello-Blackfoot, ID
KJUD, Juneau, AK
KTMF, Missoula, MT
KIVI, Nampa-Boise-Caldwell, ID
KSTW, Seattle-Tacoma, WA
KTNL, Sitka, AK
KAYU-TV, Spokane, WA
KCWT, Wenatchee, WA

TELEMUNDO

1740 Broadway
New York, NY 10019
Phone: 212-492-5500

TV Stations Represented:

K59DB, Albuquerque, NM
K11SF, Austin, TX
W19AH, Boston, MA
K49AY, Cheyenne, WY
WSNS-TV, Chicago, IL
K49CJ, Colorado Springs, CO

KVEA, Corona-Los Angeles, CA
K66EB, Corpus Christi, TX
KFWD, Dallas-Fort Worth, TX
KUBD, Denver, CO
XHIJ-TV, El Paso-Juarez, Mexico, TX
WSCV, Fort Lauderdale-Miami, FL
W13BF, Hartford, CT
KTMD, Houston-Galveston, TX
KLDO-TV, Laredo, TX
K22BG, Lubbock, TX
XHRIO, McAllen-Brownsville, TX-Matamoros, Mexico

WNJU, New York, NY-Newark, NJ
K60EE, Odessa, TX
W07BZ, Orlando, FL
K640R, Phoenix, AZ
KVDA, San Antonio, TX
KSTS, San Jose, CA
KMSG-TV, Sanger, CA
K52BS, Santa Fe, NM
W65BX, Springfield, MA
K52CK, Stockton & Lodi, CA
K14HR, Tucson, AZ
K51BG, Victoria, TX
W42AJ, Washington, DC
WTGI-TV, Wilmington, DE
K17CJ, Yakima, WA

TELEREP INC.

875 3rd Ave.
New York, NY 10022
Phone: 212-759-8787
Fax: 212-486-8746
TWX: 710-581-4665
Alfred M. Masini, Pres. & Chief Exec. Officer
Steven Herson, Pres. & Gen. Mgr.
Pat Prie, V.P. & Chief Financial Officer
Jay Isabella, V.P. & Dir. of Programming
Thomas Tilson, V.P. & Dir. of Sales
Larry Goldberg, V.P., Gen. Sales Mgr., Wildcats/Cougars
Jim Robinson, V.P., Gen. Sales Mgr., Leopards
Lisa Brown, V.P., Gen. Sales Mgr., Tigers
Andy Feinstein, V.P., Gen. Sales Mgr., Lions
Amy Carney, V.P., Gen. Sales Mgr., Jaguars
Dan Kelly, V.P., Dir. of Promotion & Public Relations
Jim Monahan, V.P., Special Projects and Audience Development

Branch Offices:

ATLANTA: 1605 W. Peachtree St. NE, Atlanta, GA 30309. Phone: 404-881-1948. TWX: 810-751-3321. Fax: 404-874-2332. Mac Lorimer, V.P. & Southwest Mgr.

BOSTON: 399 Boylston St., 11F, Boston, MA 02116. Phone: 617-247-2555. TWX: 710-321-0504. Fax: 617-247-6212. Mary Jane Kelley, V.P. & East Coast Mgr.

CHARLOTTE: Two Fairview Plaza, 5950 Fairview Rd., Suite 705, Charlotte, NC. Phone: 704-552-8862. TWX: 810-621-0308. Fax: 704-553-0402. Dan Giordano, Sales Mgr.

CHICAGO: 401 N. Michigan Ave., Suite 3300, Chicago, IL 60611. Phone: 312-329-1515. TWX: 910-221-5790. Fax: 312-329-2477. Jim Jordan, V.P. & Chicago Area Mgr.

CLEVELAND: One Cleveland Center, 1375 E. 9th St., Suite 1970, Cleveland, OH 44114. Phone: 216-566-8282. TWX: 810-421-8114. Fax: 216-556-7119. Dennis Leonard, Sales Mgr.

DALLAS: 6500 Greenville Ave., Suite 770, Dallas, TX 75206. Phone: 214-987-0991. Fax: 214-987-9608. Claudia Montgomery, Sales Mgr.

DETROIT: 1400 Fisher Bldg., Detroit, MI 48202. Phone: 313-873-6664. Fax: 313-873-9181. Edward Kroninger, V.P. & Midwest Mgr.

HOUSTON: 11 Greenway Plaza, Suite 2116, Houston, TX 77046. Phone: 713-627-7791. TWX: 910-881-5492. Fax: 713-960-9024. Allen Minetree, Sales Mgr.

LOS ANGELES: 5900 Wilshire Blvd., Suite 2100, Los Angeles, CA 90036. Phone: 213-937-4644. TWX: 910-321-4338. Fax: 213-857-0695. Bob Miggins, V.P. & West Coast Mgr.

MIAMI: 5757 Blue Lagoon Dr., Suite 340, Miami, FL 33126. Phone: 305-262-3133. TWX: 810-848-6864. Fax: 305-262-2274. Steve Bluestone, Sales Mgr.

MINNEAPOLIS: 701 4th Ave. S, Minneapolis, MN 55415. Phone: 612-332-7333. TWX: 910-576-2715. Fax: 612-332-7336. Cathy Faulkner, Sales Mgr.

PHILADELPHIA: Drexel Bldg., 1435 Walnut St., Philadelphia, PA 19102. Phone: 215-564-1206. TWX: 710-670-1596. Fax: 215-564-1103. Melissa Dlin, Sales Mgr.

ST. LOUIS: Equitable Bldg., 10 S. Broadway, Suite 920, St. Louis, MO 63102. Phone: 314-241-7979. Fax: 314-241-2165. Debra Corson, Sales Mgr.

SAN FRANCISCO: One California St., Suite 2250, San Francisco, CA 94111. Phone: 415-433-1966. TWX: 910-372-7976. Fax: 415-433-0647. Anita Watkins, Sales Mgr.

SEATTLE: 2201 Sixth Ave., Suite 1100, Seattle, WA 98121. Phone: 206-443-3939. TWX: 910-444-4100. Fax: 206-441-3412. Jeanine Holmes, Sales Mgr.

TV Stations Represented:

WNYT, Albany-Schenectady-Troy, NY
KGSW-TV, Albuquerque, NM
KCCO-TV, Alexandria, MN
WSB-TV, Atlanta, GA
WMAR-TV, Baltimore, MD
WBRC-TV, Birmingham, AL
WHDH-TV, Boston, MA
WIVB-TV, Buffalo, NY
WSDC-TV, Charlotte, NC
WGN-TV, Chicago, IL
WKRC-TV, Cincinnati, OH
WJW-TV, Cleveland, OH
WTTTE-TV, Columbus, OH
WFAA-TV, Dallas-Fort Worth, TX
WHIO-TV, Dayton, OH
KWGN-TV, Denver, CO
WKBD-TV, Detroit, MI
WEAU-TV, Eau Claire, WI
KPOM-TV, Fort Smith-Fayetteville, AR
KMPH, Fresno-Visalia, CA
WWMT, Grand Rapids, MI
WFRV-TV, Green Bay, WI
WGHP-TV, Greensboro-High Point & Winston-Salem, NC
WHNS, Greenville-Spartanburg, SC-Asheville, NC
WVIT, Hartford-New Britain, CT
KHOU-TV, Houston, TX
WTTV, Indianapolis, IN
WNFT, Jacksonville, FL
WDAF-TV, Kansas City, MO
KOLN, Lincoln, NE
KTLA, Los Angeles, CA
WHAS-TV, Louisville, KY
WHBQ-TV, Memphis, TN
WPLG, Miami, FL
WITI-TV, Milwaukee, WI
WCCO-TV, Minneapolis-St. Paul, MN
WSMV, Nashville, TN
WGNO, New Orleans, LA
WPIX, New York, NY
WVEC-TV, Norfolk-Hampton, VA
KWTV, Oklahoma City, OK
KPTM, Omaha, NE
WFTV, Orlando-Daytona Beach-Melbourne, FL
WPHL-TV, Philadelphia, PA

KTVK, Phoenix, AZ
WPXI, Pittsburgh, PA
KATU, Portland, OR
WPRI-TV, Providence, RI
WRAL-TV, Raleigh-Durham, NC
WHEC-TV, Rochester, NY
KXTV, Sacramento-Stockton, CA
KSBW, Salinas-Monterey, CA
KSTU, Salt Lake City, UT
KABB, San Antonio, TX
XETV, San Diego, CA-Tijuana, Mexico
KTVU, San Francisco, CA
KSBY-TV, San Luis Obispo-Santa Barbara-Santa Maria, CA
KCPO, Seattle-Tacoma, WA
KSLA-TV, Shreveport, LA
KMOV, St. Louis, MO
WTVT, Tampa-St. Petersburg, FL
KMSB-TV, Tucson, AZ
KOTV, Tulsa, OK
WTTG, Washington, DC
WPBF, West Palm Beach-Tequesta, FL
KWCH-TV, Wichita-Hutchinson, KS
WPMT, York, PA

T-N SPOT SALES

Box 12800
Raleigh, NC 27605
Phone: 919-890-6046
Fax: 919-890-6024
Ray Wilkinson

TURNER BROADCASTING SALES INC.

6 E. 43rd St.
New York, NY 10017
Phone: 212-692-6900
Fax: 212-692-6997
Farrell Reynolds, Pres.
Lou Lalorre, Sr. V.P., Sales
John Popkowski, V.P., National Sales Mgr.
Robert F. Swift, V.P., Sales, Consumer Goods
Richard Goldfarb, V.P., Syndication Sales
John Barbera, Sr. V.P., Sales, CNN
Kay Delaney, V.P., National Sales Mgr., CNN
Larry Goodman, V.P., NY Sales Mgr., CNN
Joe Uva, V.P., New York Sales Mgr., CNN
Art Cohen, V.P., CNN, Business to Business

Branch Offices:

ATLANTA: 100 International Blvd., Box 105366, Atlanta, GA 30348-5633. Phone: 404-827-1500. John Withers, V.P. & Regional Sales Mgr.

CHICAGO: 303 E. Wacker Dr., Chicago, IL 60601. Phone: 313-565-1717. TWX: 910-221-1406. Mike Neri, V.P., Sales, WTBS; Mark Mariani, V.P., Sales, CNN

DETROIT: 600 Renaissance Center, Suite 1920, Detroit, MI 48243. Phone: 313-259-4622. Richard Sirvaitis, V.P. & Regional Mgr.

LOS ANGELES: 2049 Century Park E, Suite 460, Los Angeles, CA 90067. Phone: 213-553-9320. Sue Danaher, V.P. & Regional Sales Mgr.

TV Station Represented:

WTBS, Atlanta, GA

UNIVISION

605 3rd Ave.
12th Floor
New York, NY 10158
Phone: 212-455-5200
Rosita Peru, Sr. V.P., Programming
Raul Torano, Sr. V.P., Dir. of Sales

Branch Offices:

CHICAGO: 401 E. Illinois St., Suite 325, Chicago, IL 60611-4305. Phone: 312-321-8200. Brian Pussilano, V.P. & Midwest Sales Mgr.

DALLAS: Cigna Tower, 600 E. Las Colinas Blvd., Suite 566, Irving, TX 75239. Phone: 214-869-0202. Jack Hobbs, Sales Mgr.

DETROIT: 30700 Telegraph Rd., Bingham Farms, MI 48025. Phone: 313-540-5705. Chris Roman, Sales Mgr.

LOS ANGELES: 9200 Sunset Blvd., Los Angeles, CA 90069. Phone: 213-859-7200. Mara Rankin, West Coast Sales Mgr.

MIAMI: 9405 N.W. 41st St., Miami, FL 33178. Phone: 305-471-4021. Evelyn Castillo, Southeast Sales Mgr.

ORANGE COUNTY: 2010 Main St., Suite 590, Irvine, CA 92714. Phone: 714-474-8585. Hillary Dubin, Sales Mgr.

SAN FRANCISCO: 601 Montgomery St., San Francisco, CA 94111. Phone: 415-392-2006. Cynthia Saucedo, Sales Mgr.

TV Stations Represented:

KLUZ-TV, Albuquerque, NM
WCIU-TV, Chicago, IL
KORO, Corpus Christi, TX
KUVN, Dallas-Fort Worth-Garland, TX
K43DK, Denver, CO
KINTV, El Paso, TX
KFTV, Hanford-Fresno, CA
W61BL, Haughton, LA
KXLN-TV, Houston-Rosenberg, TX
K04NT, Indio, CA
KMEX-TV, Los Angeles, CA
K51BX, Lubbock, TX
WLTW, Miami, FL
KCSO, Modesto, CA
WXTV, Paterson, NJ-New York, NY
KTVW-TV, Phoenix, AZ
KREN-TV, Reno, NV
KSMS-TV, Salinas-Monterey, CA
KWEX-TV, San Antonio, TX
K19BN, San Diego, CA
KDTV, San Francisco, CA
K52AY, St. Louis, MO
W48AW, Washington, DC

HOWARD WEISS

20 N. Wacker Dr.
Suite 540
Chicago, IL 60606
Phone: 312-263-3340

ADAM YOUNG INC.

599 Lexington Ave.
47th Floor
New York, NY 10022
Phone: 212-688-5100
Fax: 212-758-5090
Adam Young
Vincent J. Young, Chmn.
Arthur W. Scott Jr., Pres.
Robert W. Cordell, V.P. & Chief Financial Officer
John J. Scott, V.P. & Mktg. Dir.
Robert J. Kizer, V.P., Corporate Planning
Marianne O'Leary, Mgr., Research & Programming Services

Branch Offices:

ATLANTA: 1 Piedmont Center, Suite 506, Atlanta, GA 30305. Phone: 404-261-8800. Fax: 404-261-0015. Tom Durr, Mgr.

BOSTON: 31 St. James Ave., 9th Floor, Boston, MA 02116. Phone: 617-423-4987. Fax: 617-423-4604. John D. Kettell, Mgr.

CHICAGO: 444 N. Michigan Ave., Suite 920, Chicago, IL 60611. Phone: 312-744-1313. Fax: 312-744-0196. Lois Hamelin, Mgr.

DALLAS: 3232 McKinney Ave., Suite 670, Dallas, TX 75204-2423. Phone: 214-871-2988. Fax: 214-871-2900. Susan Wagner, Mgr.

DETROIT: 2855 Coolidge, Suite 210, Troy, MI 48064. Phone: 313-649-3999. Easylink: 62872846. Fax: 313-649-6455. Allan Baur, Mgr.

LOS ANGELES: 6100 Wilshire Blvd., Suite 320, Los Angeles, CA 90048. Phone: 213-938-2081. Fax: 213-938-1483. Joe Feldman, West Coast Mgr.

MINNEAPOLIS: 630 Baker Bldg., Minneapolis, MN 55402. Phone: 612-339-3397. Easylink: 62615840. Fax: 612-339-7182. James O. Ramsland, Mgr.

PHILADELPHIA & PITTSBURGH: 599 Lexington Ave., 4th Floor, New York, NY 10022. Phone: 212-688-5100. Fax: 212-758-5090. Donald O'Keefe, Account Exec.

ST. LOUIS: Box 50269, St. Louis, MO 63105. Phone: 314-991-5249. Fax: 314-991-5249. Bruce Schneider, Mgr.

SAN FRANCISCO: 155 Montgomery St., Suite 406, San Francisco, CA 94104. Phone: 415-986-5366. Fax: 415-986-0224. Andrew Rosenfeld, Account Exec.

TV Stations Represented:

WTEN, Albany, NY
KTVA, Anchorage, AK
WXGZ-TV, Appleton-Green Bay, WI
WKCF, Clermont-Orlando, FL
KDFI-TV, Dallas-Fort Worth, TX
WENY-TV, Elmira, NY
KTVF, Fairbanks, AK
KTGF, Great Falls, MT
WXXV-TV, Gulfport, MS
WSIL-TV, Harrisburg, IL
KFVE, Honolulu, HI
WMTU, Jackson, TN
WKBT, La Crosse, WI
KLFY-TV, Lafayette, LA
WLNS-TV, Lansing, MI
WMGT, Macon, GA
WLMT, Memphis, TN
KTMF, Missoula, MT
WKRN-TV, Nashville, TN
KNOP-TV, North Platte, NE
KPEJ, Odessa, TX
WPGX, Panama City, FL
WJTC, Pensacola, FL-Mobile, AL
WTVQ, Rockford, IL
KIDY, San Angelo, TX
KMEG, Sioux City, IA
WNDU-TV, South Bend, IN
WBSV-TV, Venice-Sarasota, FL
KWKT, Waco, TX
WWTI, Watertown, NY

Canadian TV Stations Represented (Young Canadian Ltd.):

CHAU-TV, Carleton, Que.
CJPM-TV, Chicoutimi, Que.
CHOTV, Hull, Que.-Ottawa, Ont.
CKCO-TV, Kitchener, Ont.
CFTM-TV, Montreal, Que.
CHNB-TV, North Bay, Ont.
CKNY-TV, North Bay, Ont.
CJOH-TV, Ottawa, Ont.
CHRO-TV, Ottawa-Pembroke, Ont.
CIPA-TV, Prince Albert, Sask.
CKBI-TV, Prince Albert, Sask.
CFQM-TV, Quebec City, Que.
CKCK-TV, Regina, Sask.
CFER-TV, Rimouski, Que.
CIMT-TV, Riviere du Loup, Que.
CFEM-TV, Rouyn-Noranda, Que.
CFQC-TV, Saskatchewan, Sask.
CHBX-TV, Saulte Ste. Marie, Ont.
CJHT-TV, Saulte Ste. Marie, Ont.
CHLT-TV, Sherbrooke, Que.
CICI-TV, Sudbury, Ont.
CKNC-TV, Sudbury, Ont.
CFCL-TV, Timmins, Ont.
CITO-TV, Timmins, Ont.
CFTO-TV, Toronto, Ont.

Station Reps

CHEM-TV, Trois-Rivieres, Que.
CKY-TV, Winnipeg, Man.
CICC-TV, Yorkton, Sask.
CKOS-TV, Yorkton, Sask.

CANADIAN SALES REPRESENTATIVES

AIRTIME TELEVISION SALES INC.

920 Yonge St.
Suite 514
Toronto, Ont. M4W 3C7
Phone: 416-923-1239
Fax: 416-923-7620
Bernie Ziegler, Pres.
Mark Burko, V.P.
John Aonso V.P.

Branch Offices:

QUEBEC: Robert Cole Media, 1801 McGill College, Suite 800, Montreal, Que. H3A 2N4. Phone: 514-282-1510. Fax: 514-849-8366. Robert Cole, Pres.

BRITISH COLUMBIA: 880-999 W. Broadway, Vancouver, B.C. V5Z 1K5. Phone: 604-736-6634. Fax: 604-736-8059. Frank Jobes, Pres.

TV Stations Represented:

WLBZ-TV, Bangor, ME
KVOS-TV, Bellingham, WA
KBMV, Bismarck, ND
KFYR-TV, Bismarck, ND
WUTV, Buffalo, NY
WWNY-TV, Carthage-Watertown, NY
CJDC-TV, Dawson Creek, BC
WICU-TV, Erie, PA
CHAT-TV, Medicine Hat, Alta.
WPTZ, Plattsburgh, NY
RRQ, Reseau Radio-Quebec, Que.
WHEC-TV, Rochester, NY
KIRO-TV, Seattle, WA
KHQ-TV, Spokane, WA
CJFB-TV, Swift Current, Sask.
WIXT, Syracuse, NY

ALEXANDER, PEARSON & OAWSON INC.

Two Bloor St. E
31st Floor
Toronto, Ont. M4W 1A8
Canada
Phone: 416-928-0044
Fax: 416-928-9004; 416-928-0713
R. G. Alexander, Pres.
R. L. Hetherington, Exec. V.P.
C. S. King, Controller
G. Campbell
K. Lydford
P. Bannan
T. Kramolc
P. Bond
C. Moffat
J. Lynn
D. Cross
E. Bersenas
T. Alexander
T. Fitz-Gerald
E. Da-Re
A. Gallop
P. Richardson

Branch Offices:

QUEBEC: 2050 Mansfield St., Suite 1400, Montreal, Que. H3A 1Y9. Phone: 514-842-1945. G. Goulakas; M. Mezzaluna; P. Oesjardins

BRITISH COLUMBIA: 1550 IBM Tower, 701 W. Georgia St., Vancouver, B.C. V7Y 1E4. Phone: 604-689-0027. S. Collins, Western Mgr.

TV Stations Represented:

CKVR-TV, Barrie, Ont.
WBBM-TV, Chicago, IL

CJCH-TV, Halifax, N.S.
KCBS-TV, Los Angeles, CA
WCIX, Miami, FL
CKCW-TV, Moncton, N.B.
CFCF-TV, Montreal, Que.
WCBS-TV, New York, NY
WCAU-TV, Philadelphia, PA
CJCB-TV, Sydney, N.S.
CITY-TV, Toronto, Ont.
CKY-TV, Winnipeg, Man.

ALL-CANADA RADIO & TELEVISION

All-Canada Bldg.
1000 Yonge St.
Toronto, Ont. M4W 2K2
Canada
Phone: 416-963-7800
Fax: 416-963-4367
John Gorman, Pres.
Jim Nelles, V.P., TV
Suzanne Carpenter, Gen. Mgr., National Cable Ad Sales

Branch Offices:

QUEBEC: 1155 rue Sherbrooke Ouest, Bureau 1605, Montreal, Que. H3A 2N3. Phone: 514-284-1344. Claude Desjean, Mgr.

MANITOBA: 209 Grain Exchange Bldg., 167 Lombard Ave., Winnipeg, Man. R3B 0T6. Phone: 204-942-0895. Ted Polish, Mgr.

ALBERTA: 3320 17th SW, Calgary, Alta. T3E 6X6. Phone: 403-686-1000. Jim Dunlop, Mgr.

BRITISH COLUMBIA: 2440 Ash St., Vancouver, B.C. V5Z 4J6. Phone: 604-876-3990. Phil Cameron, Mgr.

NOVA SCOTIA: 45 Alderney Dr., Suite 615, Dartmouth, N.S. B2Y 2N6. Phone: 902-465-6881. Greg Asling, Mgr.

NEW YORK: 501 5th Ave., Suite 608, New York, NY 10017. Phone: 212-286-0480. Isabelle Shuss, Mgr.

CHICAGO: 211 E. Ontario St., Suite 700, Chicago, IL 60611. Phone: 312-649-1949. Cindi McNown, Mgr.

LOS ANGELES: 5757 Wilshire Blvd., Suite 1, Los Angeles, CA 90036. Phone: 213-931-8479. Cal Copsey, Mgr.
Satellite Sources: YTV, Toronto, Ont.; Vision TV, Toronto, Ont.

TV Stations Represented:

CKX-TV, Brandon, Man.
CFAC-TV, Calgary, Alta.
CITY-TV, Edmonton, Alta.
CFGS-TV, Hull, Que.-Ottawa, Ont.
CFJC-TV, Kamloops, B.C.
CJBN-TV, Kenora, Ont.
CKWS-TV, Kingston, Ont.
CISA-TV, Lethbridge, Alta.
CITL-TV, Lloydminster, Alta.
CKSA-TV, Lloydminster, Alta.
CFPL-TV, London, Ont.
CHBC-TV, Okanagan Valley (Kelowna), B.C.
CHEX-TV, Peterborough, Ont.
CHMI-TV, Portage la Prairie, Man.
CKRN-TV, Rouyn-Noranda, Que.
CHFD-TV, Thunder Bay, Ont.
CKPR-TV, Thunder Bay, Ont.
CHCH-TV, Toronto-Hamilton, Ont.
CHAN-TV, Vancouver, B.C.
CHEK-TV, Victoria, B.C.
CKNX-TV, Wingham, Ont.

BROADCAST REPRESENTATIVES CANADA LTD.

159 Scotia St.
Winnipeg, Man. R2W 3X2
Canada
Phone: 204-586-7755

BYRDSON MEDIA SALES INTERNATIONAL

330 W. 56th St.
Suite 7-E
New York, NY 10019
Phone: 212-586-7773
Fax: 212-582-6353
David G. Brydson, Pres.
Ron Cochran, Acct. Exec.
Sandra Baker, Office Mgr.

Branch Office:

QUEBEC: 1411 Peel St., Montreal, Que. H3B 2T6. Phone: 514-987-1220. Fax: 514-987-1188. Louise Bibeault, Mgr.; Melanie Helpard, Asst. Mgr.

TV Stations Represented

WUTV, Buffalo, NY
CFCN-TV, Calgary, Alta.
CJDC-TV, Dawson Creek, B.C.
CFRN-TV, Edmonton, Alta.
CKRS-TV, Jonquiere, Que.
MITV, Maritime Independent Television
CHAT-TV, Medicine Hat, Alta.
CFCF-TV, Montreal, Que.
CFJP-TV, Montreal, Que.
CKNY-TV, North Bay, Ont.
CKPG-TV, Prince George, B.C.
CFAP-TV, Quebec City, Que.
CFRE-TV, Regina, Sask.
CHSJ-TV, Saint John-Moncton, N.B.
CFSK-TV, Saskatoon, Sask.
CKSH-TV, Sherbrooke, Que.
CJON-TV, St. John's, Nfld.
CJFB-TV, Swift Current, Sask.
CFTK-TV, Terrace-Kimitat, B.C.
CIII-TV, The Global Television Network
CFMT-TV, Toronto, Ont.
CFKM-TV, Trois-Rivieres, Que.
CKTM-TV, Trois-Rivieres, Que.
CFVS-TV, Val D'Or, Que.
CKVU-TV, Vancouver-Victoria, B.C.
CKND-TV, Winnipeg, Man.

CANADIAN COMMUNICATIONS CO.

2300 Yonge St.
Suite 807, Box 2384
Toronto, Ont. M4P 1E4
Canada
Phone: 416-488-6835
Fax: 416-488-8283
Telex: 06-218969

TV Stations Represented:

KTAB-TV, Abilene, TX
KTEN, Ada-Ardmore, OK
WALB-TV, Albany, GA
WRGB, Albany-Schenectady-Troy, NY
KGGM-TV, Albuquerque, NM
KALB-TV, Alexandria, LA
KVII-TV, Amarillo, TX
KIMO, Anchorage, AK
WJSU-TV, Anniston, AL
WATL, Atlanta, GA
WAGT, Augusta, GA
KBVO-TV, Austin, TX
KBAK-TV, Bakersfield, CA
WNUV-TV, Baltimore, MD
WABI-TV, Bangor, ME
WAFB, Baton Rouge, LA
KBMT, Beaumont-Port Arthur, TX
KTVZ, Bend, OR
KULR-TV, Billings, MT
WMGC-TV, Binghamton, NY
WTTD, Birmingham, AL
KBMV, Bismarck, ND
KBCI-TV, Boise, ID
WCVB-TV, Boston, MA
WBKO, Bowling Green, KY
WUTV, Buffalo, NY
KFVS-TV, Cape Girardeau, MO
WWNY-TV, Carthage-Watertown, NY
KGWC-TV, Casper, WY
KGAN, Cedar Rapids-Waterloo, IA
WCIV, Charleston, SC
WCCB, Charlotte, NC
WVIR-TV, Charlottesville, VA
WRCB-TV, Chattanooga, TN
KGWN-TV, Cheyenne, WY
KCPM, Chico, CA
WLWT, Cincinnati, OH
WDTV, Clarksburg-Weston, WV
WEWS, Cleveland, OH
KKTV, Colorado Springs-Pueblo, CO
WOLO-TV, Columbia, SC
WCMH-TV, Columbus, OH
WRBL, Columbus, GA
KXTX-TV, Dallas-Fort Worth, TX
WKEF, Dayton, OH
WOI-TV, Des Moines, IA
WXYZ-TV, Detroit, MI
WDHN, Dothan, AL
KBJR-TV, Duluth, MN-Superior, WI
KVIA-TV, El Paso, TX
WETM-TV, Elmira-Corning, NY
KVAL-TV, Eugene, OR
KIEM-TV, Eureka, CA
WEHT, Evansville, IN
KATN, Fairbanks, AK
WDAY-TV, Fargo, ND
KNAZ-TV, Flagstaff, AZ
WBTW, Florence, SC
WBBH-TV, Fort Myers, FL
WFFT-TV, Fort Wayne, IN
KREX-TV, Grand Junction, CO
WZZM-TV, Grand Rapids, MI
KFBB-TV, Great Falls, MT
WBAY-TV, Green Bay, WI
WXII, Greensboro-High Point & Winston-Salem, NC
WYFF-TV, Greenville-Spartanburg, SC-Asheville, NC
WABG-TV, Greenwood-Greenville, MS
WHAG-TV, Hagerstown, MD
KHQA-TV, Hannibal-Quincy, IL, MO
KGBT-TV, Harlingen, TX
WHP-TV, Harrisburg-York, PA
WHSV-TV, Harrisonburg, VA
KGMB, Honolulu, HI
WSAZ-TV, Huntington-Charleston, WV
WHNT-TV, Huntsville, AL
KIDK, Idaho Falls, ID
WXIN, Indianapolis, IN
WBBJ-TV, Jackson, TN
WLBT-TV, Jackson, MS
WAWS-TV, Jacksonville, FL
KRCG, Jefferson City, MO
WVCP-TV, Johnstown, PA
KSNF, Joplin, MO
KJUD, Juneau, AK
KMBC-TV, Kansas City, MO
KHGI-TV, Kearney-Hastings-Grand Island, NE
WBIR-TV, Knoxville, TN
WXOW-TV, La Crosse, WI
KATC, Lafayette, LA
WLF-TV, Lafayette-Kokomo, IN
KGNV-TV, Laredo, TX
KLAS-TV, Las Vegas, NV
WDAM-TV, Laurel-Hattiesburg, MS
WTVQ-TV, Lexington, KY
WLIO, Lima, OH
KARK-TV, Little Rock, AR
KCOP, Los Angeles, CA
WLKY-TV, Louisville, KY
KCBQ-TV, Lubbock, TX
WSET-TV, Lynchburg, VA
WMAZ-TV, Macon, GA
WKOW-TV, Madison, WI
KEYC-TV, Mankato, MN
KIMT, Mason City, IA
KTUL, Medford, OR
WREG-TV, Memphis, TN
WBFS-TV, Miami, FL
KMID-TV, Midland-Odessa, TX
WCGV-TV, Milwaukee, WI
MSP-TV, Minneapolis-St. Paul, MN
KECI-TV, Missoula, MT
WKRG-TV, Mobile, AL
WQAD-TV, Moline, IL
KTVE, Monroe, LA-EI Dorado, AR
WAKA, Montgomery-Selma, AL
WZTV, Nashville, TN
WTNH-TV, New Haven-Hartford, CT
WWL-TV, New Orleans, LA

WWOR-TV, New York, NY
 WOGX, Ocala-Gainesville, FL
 KMTV, Omaha, NE
 WCPX-TV, Orlando, FL
 KESQ-TV, Palm Springs-Indio, CA
 WJHG-TV, Panama City, FL
 WEEK-TV, Peoria, IL
 WGBS-TV, Philadelphia, PA
 KNXV-TV, Phoenix, AZ
 WTAE-TV, Pittsburgh, PA
 KPTV, Portland, OR
 WCSH-TV, Portland, ME
 WGNT, Portsmouth-Norfolk-Newport News, VA
 WAGM-TV, Presque Isle, ME
 WJAR, Providence, RI
 WRAL-TV, Raleigh-Durham, NC
 KOTA-TV, Rapid City, SD
 KTVN, Reno, NV
 WRIC-TV, Richmond-Petersburg, VA
 KBIM-TV, Roswell, NM
 WBDC-TV, Salisbury, MD
 KUTV, Salt Lake City, UT
 KLST, San Angelo, TX
 KUSI-TV, San Diego, CA
 KBHK-TV, San Francisco, CA
 KNTV, San Jose, CA
 KCOV-TV, Santa Maria, CA
 WWSB, Sarasota-Bradenton, FL
 WTOG-TV, Savannah, GA
 WNEP-TV, Scranton & Wilkes-Barre, PA
 KOMO-TV, Seattle, WA
 KTBS-TV, Shreveport, LA
 KCAU-TV, Sioux City, IA
 KSFY-TV, Sioux Falls, SD
 WSBT-TV, South Bend, IN
 KXLY-TV, Spokane, WA
 KOLR, Springfield, MO
 WGGB-TV, Springfield, MA
 WICS, Springfield, IL
 KQTV, St. Joseph, MO
 KSDK, St. Louis, MO
 KQVR, Stockton-Sacramento, CA
 WFTS, Tampa-St. Petersburg, FL
 WTHI-TV, Terre Haute, IN
 KSNT, Topeka, KS
 WPBN-TV, Traverse City-Cadillac, MI
 KGUN, Tucson, AZ
 KOKI-TV, Tulsa, OK
 WTV, Tupelo-Columbus, MS
 WCFE-TV, Tuscaloosa, AL
 KLTV, Tyler-Longview, TX
 WKTV, Utica, NY
 KAVU-TV, Victoria, TX
 KXXV, Waco, TX
 WITN-TV, Washington-Greenville-New Bern, NC
 WAOW-TV, Wausau, WI
 WPEC, West Palm Beach, FL
 KSNW, Wichita, KS
 KFDX-TV, Wichita Falls, TX
 WECT, Wilmington, NC
 WKBN-TV, Youngstown, OH
 KYEL-TV, Yuma, AZ
 WHIZ-TV, Zanesville, OH

CANVIDEO TELEVISION SALES LTD.

2200 Yonge St.
 Suite 310
 Toronto, Ont. M4S 2C6
 Canada
 Phone: 416-482-6200
 Fax: 416-482-6544
 Rodger Hone, Pres. & Chief Exec. Officer
 Ed Wood, Sr. V.P. & Gen. Mgr.
 Ken Johnson, V.P., Global Sales

Branch Office:
 QUEBEC: 1411 Peel St., Suite 600, Montreal, Que. H3B 2T6. Phone: 514-987-1575. Fax: 514-987-1168. Henry Mauer, Mgr.

TV Stations Represented:

Global Television Network
 MITV, Maritime Independent Television
 CFRE-TV, Regina, Sask.

CHSJ-TV, Saint John, N.B.
 CFSK-TV, Saskatoon, Sask.
 CKVU-TV, Vancouver, B.C.
 CKNO-TV, Winnipeg, Man.

GLEN-WARREN BROADCAST SALES

(Div. of Baton Bcstg. Inc.)
 2 Bloor St. W
 Suite 300
 Toronto, Ont. M4W 3L2
 Canada
 Phone: 416-963-9898
 Fax: 416-963-8980
 William H. Cox, Pres.
 Steve Hand, V.P. & Gen. Sales Mgr.

Branch Offices:
 QUEBEC: 1010 Sherbrooke St. W, Suite 1702, Montreal, Que. H3A 2R7. Phone: 514-282-1845. Fax: 514-282-8890. Donald M. Bastien, Senior V.P.

BRITISH COLUMBIA: Pacific Centre, Box 10149, Vancouver, B.C. V7Y 1C6. Phone: 604-682-8404. Fax: 604-682-3053. Ian J. Hall, Mgr., Western Canada; Donald P. Napier, Mgr., Vancouver Sales

TV Stations Represented:

CKWS-TV, Kingston, Ont.
 CJOH-TV, Ottawa, Ont.
 CHRO-TV, Ottawa-Pembroke, Ont.
 CHEX-TV, Peterborough, Ont.
 CIPA-TV, Prince Albert, Sask.
 CKBI-TV, Prince Albert, Sask.
 CKCK-TV, Regina, Sask.
 CFQC-TV, Saskatoon, Sask.
 CFTO-TV, Toronto, Ont.
 CICC-TV, Yorkton, Sask.
 CKOS-TV, Yorkton, Sask.

MESSNER & CO. LTD.

305-326 Broadway
 Winnipeg, Man. R3C 0S5
 Canada
 Phone: 204-943-9574
 Fax: 204-943-6016
 Elmer Hildebrand, Pres.
 Henry Boschman, Mgr.

TV Stations Represented:

CJDC-TV, Dawson Creek, B.C.
 CFRN-TV, Edmonton, Alta.
 CHAT-TV, Medicine Hat, Alta.
 CKPG-TV, Prince George, B.C.
 CFTK-TV, Terrace, B.C.
 CFTO-TV, Toronto, Ont.

METRO MARKETING WEST

680C Leg-in-Boot Square
 False Creek
 Vancouver, B.C. V5Z 4B5
 Canada
 Phone: 604-874-8463
 Fax: 604-874-9300
 James D. McLennan, Chief Exec. Officer
 Tracy L. Fraser, National Account Supervisor

TV Stations Represented:

Western Canada
 Global TV CIII-TV, Ont.
 CHAT-TV, Medicine Hat, Alta.
 STV-Regina/Saskatoon, Sask.
 CHSJ-TV, Saint John, N.B.
 CKVU-TV, Vancouver-Victoria, B.C.
 CKNO-TV, Winnipeg-Brandon, Man.
 WVNY, Burlington, VT-Plattsburgh, NY
 WLS-TV, Chicago, IL
 WTV, Durham-Raleigh, NC
 KFSN-TV, Fresno, CA
 KTRK-TV, Houston, TX
 KABC-TV, Los Angeles, CA
 WABC-TV, New York, NY
 WPVI-TV, Philadelphia, PA

KGO-TV, San Francisco, CA
 KXLY-TV, Spokane, WA
 KQVR, Stockton-Sacramento, CA

Western United States

Global TV CIII-TV, Ont.
 CHAT-TV, Medicine Hat, Alta.
 CJDC-TV, Dawson Creek, B.C.
 CKPG-TV, Prince George, B.C.
 CHSJ-TV, Saint John, N.B.
 CJFB-TV, Swift Current, Sask.
 CFTK-TV, Terrace, B.C.
 CKVU-TV, Vancouver, B.C.
 CKND-TV, Winnipeg, Man.
 KXLY-TV, Spokane, WA

METROSPOT TELEVISION LTD.

20 Eglinton Ave. W
 Suite 1902
 Box 2003
 Toronto, Ont. M4R 1K8
 Canada
 Phone: 416-322-9404
 Fax: 416-322-9405
 Norman E. Bain, Pres.
 L. B. Salnick, V.P.
 Gordon S. Foster, V.P.
 Lesley Salnick, V.P.

Branch Office:

QUEBEC: 6600 Trans Canada Hwy., Suite 750, Pointe Claire, Que. H9R 4S2. Phone: 514-697-9876. Fax: 514-697-4850. Tom Flaherty

TV Stations Represented:

Canadian Markets Served By:

CJBN-TV, Kenora, Ont.
 CFTO-TV, Toronto, Ont.
 WVII-TV, Bangor, ME
 WKBW-TV, Buffalo, NY
 WSEE-TV, Erie, PA
 WTNH-TV, New Haven-Hartford, CT
 KNRR, Pembina, ND
 KREM-TV, Spokane, WA

U.S. Markets Served By:

WKBW-TV, Buffalo, NY
 WLS-TV, Chicago, IL
 WTV, Durham-Raleigh-Fayetteville, NC
 WSEE-TV, Erie, PA
 KFSN-TV, Fresno, CA
 KTRK-TV, Houston, TX
 KABC-TV, Los Angeles, CA
 WABC-TV, New York, NY
 KNRR, Pembina, ND
 WPVI-TV, Philadelphia, PA
 KGO-TV, San Francisco, CA
 KREM-TV, Spokane, WA

Major Sports Events:

Canadian Football League Telecasts

PAUL MULVIHILL LIMITED

45 St. Clair Ave. W.
 3rd Floor
 Toronto, Ont. M4V 1K9
 Canada
 Phone: 416-962-0080
 Fax: 416-962-6483 (TV); 416-962-6883 (radio)
 Telex: 06-217-607
 Paul Mulvihill
 Norm Bonnell

TV Div.:

Ed Voltan, Mgr.
 Bus Sadler
 Ooug Kidd
 Bill Davidson
 David Wilson
 Richard Marchand
 Nancy-Jane Newburn
 Glenn Young
 Kevin Golding

Radio Div.:

Joe Mulvihill, Mgr.

Stewart Wright
 Chris Sisam
 Tim Haller
 Marc Charlebois
 Donna Wright
 Holly Garby
 Rob Oilworth, Dir., Research

Branch Offices:

QUEBEC: 1155 Boul. Rene-Levesque Ouest, Suite 2920, Montreal, Que. H3B 3L2. Phones: 514-393-4101; 514-393-4102.

BRITISH COLUMBIA: 1033 Davie St., Suite 518, Vancouver, B.C. V6E 1M7. Phone: 604-684-6277. Telex: 045-1140. John Grant, Mgr.; Ann Rogers; Jeff Parry

HALIFAX: 202 Brownlow Ave., Suite 205, Tower O, Dartmouth, N.S. D3B 1T5. Phone: 902-468-8928. Steve Feswick

TV Stations Represented:

Great West Television

CFRN-TV, Calgary, Alta.
 CFRN-TV, Edmonton, Alta.
 CKWS-TV, Kingston, Ont.
 CKCO-TV, Kitchener, Ont.
 CFGS-TV, Ottawa, Ont./Hull, Que.
 CHEX-TV, Peterborough, Ont.
 CKPG-TV, Prince George, B.C.
 CKSH-TV, Sherbrooke, Que.
 CFTK-TV, Terrace, B.C.
 CHFD-TV, Thunder Bay, Ont.
 CKPR-TV, Thunder Bay, Ont.
 CFKM-TV, Trois-Rivieres, Que.
 CKTM-TV, Trois-Rivieres, Que.
 CFVS-TV, Val D'Or, Que.
 WTEB, Albany, NY
 WBNG-TV, Binghamton, NY
 WCPO-TV, Cincinnati, OH
 WSJV, Elkhart-South Bend, IN
 WOWK-TV, Huntington-Charleston, WV
 WTHR, Indianapolis, IN
 WGME-TV, Portland, ME
 WOKR, Rochester, NY
 KING-TV, Seattle, WA
 WTVH, Syracuse, NY
 WTOL-TV, Toledo, OH
 WUTR, Utica-Rome, NY
 WFMJ-TV, Youngstown, OH

PATCOM INC.

(A subsidiary of Pathonic Network Inc.)
 Hazelton Lanes, 55 Ave. Rd.
 Suite 2975
 Toronto, Ont. M5R 3L2
 Canada

Branch Office:

QUEBEC: 770 ouest rue Sherbrooke, Suite 1200, Montreal, Que. H3A 1G1. Gilles Leduc, Gen. Mgr.

TV Stations Represented:

CFCM-TV, Quebec City, Que.
 CKMI-TV, Quebec City, Que.
 CFER-TV, Rimouski, Que.
 CIMT-TV, Riviere du Loup, Que.
 CHLT-TV, Sherbrooke, Que.
 CHEM-TV, Trois-Rivieres, Que.

PREMIERE TELEVISION SALES

(A subsidiary of Alexander, Pearson & Dawson Inc.)
 2 Bloor St. East
 Suite 3140
 Toronto, Ont. M4W 1A8
 Canada
 Phone: 416-969-9496
 Fax: 416-969-8923
 TWX: 065-24497
 J. Hurley, Toronto Mgr.
 N. Philpott
 S. McEachern
 S. Hamilton

Station Reps

Branch Offices:

QUEBEC: 2015 Peel St., Suite 900, Montreal, Que. H3A 1T8. Phone: 514-842-9820. Telex: 055-62418. Fax: 514-842-2892. J. La Starza, V.P. & Gen. Mgr.; B. Carroll; C. Lizotte; S. Lapalme

BRITISH COLUMBIA: IBM Tower, 701 Georgia St., Suite 1550, Vancouver, B.C. V7Y 1A1. Phone: 604-689-0027. Telex: 045-1130. Fax: 604-689-0722. S. Collins, Vancouver Mgr.

TV Stations Represented:

CFJP-TV, Montreal, Que.
CFAP-TV, Quebec City, Que.
CKRD-TV, Red Deer, Alta.

RADIO-TELEVISION REPRESENTATIVES LTD.

10 Price St.
Toronto, Ont. M4W 1Z4
Canada
Phone: 416-962-3221
Fax: 416-962-1162
Robert H. Quinn, Pres.
Bill Alexander, V.P., TV

Branch Offices:

ALBERTA: 495 36th St. NE, Suite 215, Calgary, Alta. T2A 6K3. Phones: 403-569-9330; 403-569-9333. Fax: 403-248-0989. Mark Simpson

BRITISH COLUMBIA: 999 W. Broadway, Suite 880, Vancouver, B.C. V5Z 1K5. Phone: 604-736-6634. Fax: 604-736-8059. Frank Jobes, Exec. V.P. & Western Mgr.

MANITOBA: 228 Notre Dame Ave., Winnipeg, Man. R3B 1N7. Phone: 204-943-9574. Fax: 204-943-6016.

TV Stations Represented:

CJDC-TV, Dawson Creek, B.C.
CHAT-TV, Medicine Hat, Alta.
WLBZ-TV, Bangor, ME
WGRZ-TV, Buffalo, NY
WICU-TV, Erie, PA
KTHI-TV, Fargo-Grand Forks, ND
WRDC-TV, Rochester, NY
WWNY-TV, Watertown-Carthage, NY

HUGH WALLACE INC.

11332 Camarillo St.
North Hollywood, CA 91602
Phone: 818-980-3212
Hugh Wallace
Mary Williams
Barbara Forrest
Mary Calder

TV Stations Represented (CA):

CKVR-TV, Barrie, Ont.
CFCN-TV, Calgary, Alta.
CFRN-TV, Edmonton, Alta.
CJCH-TV, Halifax, N.S.
CKCW-TV, Moncton, N.B.
CFCF-TV, Montreal, Que.
CFJP-TV, Montreal, Que.
CFAP-TV, Quebec City, Que.
CJCB-TV, Sydney, N.S.
CITY-TV, Toronto, Ont.

WTR MEDIA SALES INC.

17213 108th Ave.
Edmonton, Alta. T5S 1G2

Canada

Phone: 403-486-4400
Fax: 403-486-4508
Linda Samletzki, Pres.

Branch Office:

ALBERTA: 4620 Manilla Rd. SE, No. 6, Calgary, Alta. T2G 4B7. Phone: 403-243-6533. Bonny Welygan, Office Mgr.

TV Stations Represented:

CHAT-TV, Medicine Hat, Alta.
CKRD-TV, Red Deer, Alta.

FOREIGN-LANGUAGE AND OVERSEAS STATION REPRESENTATIVES

INTERCONTINENTAL SERVICES LTD.

347 Fifth Ave.
New York, NY 10016
Phone: 212-679-3910
Fax: 212-679-3912
E. Herzstein, Pres.

TV Stations Represented:

KUAM-TV, Agana, GU
ABS-TV, Antigua, Leeward Islands,
WSVI, Christiansted, St. Croix, VI
ZBM-TV, Hamilton, Bermuda
ELTV, Monrovia, Liberia
ZNS-TV, Nassau, Bahamas
WSJU, San Juan, PR
LBC-TC, St. Maarten, N.A.

PAN AMERICAN BROADCASTING CO.

169 Lexington Ave.
New York, NY 10016
Phone: 212-532-0660
E. Bernald, Pres.

Branch Offices:

SAN FRANCISCO: 559 Pacific Ave., San Francisco, CA 94133. Phone: 415-391-1984. Sam Posner

SAN JOSE: 12380 S. Saratoga-Sunnyvale Rd., Saratoga, CA 95070. Phone: 408-996-2033. Gene Bernald, V.P.

TV Stations Represented:

IBC-TV, Philippines
ECBS, Nigeria
Ghana TV, Ghana
Radio Kaduna TV, Northern Nigeria
Sierra Leone TV, Sierra Leone
Swaziland TV, Swaziland

SHELLENBERG & KIRWAN INC.

Box 8961
Santurce, PR 00910
Phone: 809-722-5665
Alicia Irizarry, Pres.

TV Stations Represented:

ABS-TV, Antigua
ZNS-TV, Bahamas
ZBM-TV, Bermuda
WSVI, St. Croix, VI
LBC-TV, St. Maarten
Telecuruba, Aruba, N.A.
Telecuracao, Curacao, N.A.

Television & Cable Program Sources & Services

Offering live, film & tape programs & commercials and production facilities to television stations and cable systems. These listings are based on data supplied by companies known to be serving TV & cable systems and responding to our questionnaires.

ABC DISTRIBUTION CO.

(Division of Capital Cities/ABC Video Enterprises)

825 7th Ave.

5th Floor

New York, NY 10019

Phone: 212-887-1725

Fax: 212-887-1708

Telex: 234337 ABC WS

Archie C. Purvis, Pres.

Joseph Y. Abrams, Sr. V.P.

Paul O. Coss, V.P., Program Acquisition & Development

Maria O. Komodikis, V.P., International TV Sales

Michael J. Dragotto, V.P., Worldwide Cable/Home Video Mktg.

Sharon R. Rehme, V.P., Sales Administration & Operations

Patricia E. Vance, Dir., Ancillary Sales

June Shelley, Dir., Theatrical Sales & Advertising/Promotion

Melanie Topp, Dir., Program Acquisition & Development

Celeste Panepinto, Dir., International News Mktg.

Dan Willis, Dir., International TV Sales

Mara Sternthal, Mgr., International TV Sales

Executive Office:

LOS ANGELES: 2040 Ave. of the Stars, Century City, CA 90067. Phone: 213-557-6600. Fax: 213-557-7925. Telex: 673127 Ambroco, LSA.

Cable & video program supplier; film buyer.

ABC NEWS

47 W. 66th St.

New York, NY 10023

Phone: 212-456-7777

Roone Arledge, Pres.

Richard C. Wald, Sr. V.P.

Irwin W. Weiner, Sr. V.P., Finance

Joanna Bistany, V.P. & Asst. To Pres.

Robert Murphy, V.P., Television News Coverage

Walter Porges, V.P., News & Practices

Paul Friedman, Exec. Producer "World News Tonight With Peter Jennings"

David Glodt, Exec. Producer, "This Week With David Brinkley" & Weekend News

Jeff Gralnick, V.P. & Exec. Producer, Special Broadcasts

Richard Kaplan, Exec. Producer, "Primetime Live"

William Lord, V.P., ABC News Interactive

Phyllis McGrady, Exec., Long Form Programming & Exec. Producer For Program Development

Victor Neufeld, Exec. Producer, "20/20"

Eleanor Prescott, Exec. Producer, "Business World"

Patrick Roddy, Exec. Producer, "World News This Morning" & "Good Morning America"

Tom Bettag, Exec. Producer, "Nightline"

George Watson, V.P. & Washington Bureau Chief

Tom Yellin, Exec. Producer, Specials

Don Dunphy Jr., V.P., Affiliate News Services

Robert Benson, V.P., News Radio

Richard Rosenbaum, Gen. Mgr., News Radio

Programming

John Lyons, Gen. Mgr., News Radio

Operations

Producer of TV film/tape series; news.

ABC VIDEO ENTERPRISES—See Capital Cities/ABC.

A.B. ENTERPRISES INC.

Box 1228

Scarsdale, NY 10583

Phone: 914-472-5930

Alexander Beck, Chmn.

Shirley Beck, Pres.

Kenneth Beck, V.P.

Felicia Beck, V.P.

Richard Dudley, V.P., Sales/Acquisitions

Eleanor Beck, Mgr., Operations

Adele Schultze, Foreign Mgr.

John Bueziceli, Sales Coordinator

Distributor of motion picture features, including video, TV & cable.

ABN/FOCAL POINT TV NEWS NETWORK

499 National Press Bldg.

Washington, DC 20045

Phone: 301-320-4615

Robert C. Cody, Pres. & Exec. Editor

Yvonne L. Cody, V.P.

Produces & distributes news, features & newsmagazine programming via satellite, video & audio tape for TV/cable/radio; Washington bureau & localized coverage for TV/radio stations & cable systems; PR services in U.S. & abroad include teleconferencing, news event coverage, conferences; video-audio news releases; targeted satellite newsfeeds; newsmagazines & special reports.

ABR ENTERTAINMENT CO.

4055 Maroner Circle

Westlake, CA 91361

Phone: 805-494-8019

East Coast Office:

WHITE PLAINS: 22 W. Primrose Ave., White Plains, NY 10607. Phone: 914-993-0955.

Distribution & syndication.

ACADEMY FILM PRODUCTIONS INC.

3918 W. Estes Ave.

Lincolnwood, IL 60645

Phone: 708-674-2122

Bernard Howard, Pres.

Producer of animation, industrial & educational films (for specific sponsors), film/tape spot commercials, film programs on order, editing, writing & directing for other producers, agencies & businesses.

ACAMA FILMS

14724 Ventura Blvd.

Suite 610

Sherman Oaks, CA 91403

Phone: 818-981-4344

Fax: 818-981-2840

Telex: 910-240-9990

William O. Morrison, Chmn.

James A. Sowards, Pres.

John Cosgrove, V.P., Eastern Sales

Lon Fishback, Sales

Mike Murphy, Barter Sales

Jack Rafferty, Barter Sales

Andy Rogin, Barter Sales

Walt Rolph, Barter Sales

Steve Templeton, Barter Sales

Distributor of motion pictures, animation, situation comedy, sports & action series.

ACCU-WEATHER INC.

619 W. College Ave.

State College, PA 16801

Phone: 814-237-0309

Fax: 814-238-1339

Joel M. Myers, Pres.

Sheldon Levine, Dir. of Sales

Provides custom tailored forecasts, ready-for-air graphics, graphic access and display systems, real-time weather databases and voice response systems, voice information and 900 service bureau.

ACTION MEDIA

169 Lexington Ave.

New York, NY 10022

Phone: 212-532-0660

ACTION MEDIA GROUP

5855 Topanga Canyon Blvd.

Suite 210

Woodland Hills, CA 91367

Phone: 818-592-2900

Fax: 818-592-2913

Rick Pack, Pres.

AOLER VIDEO MARKETING LTD.

6849 Old Dominion Dr.

Suite 360

McLean, VA 22101

Phone: 703-556-8880

Fax: 703-556-9288

Telex: 292809 ADLR UR

Larry Adler, Pres.

Judith Jones, Sr. V.P., Marketing

Michael du Monceau, Sr. V.P., Adler Enterprises; V.P., Acquisitions, Adler Video

Domestic & international distributors of programming for television, cable & video; executive producers of TV series.

ADVANSWERS MEDIA PROGRAMMING INC.

(Subsidiary of Wells, Rich, Greene)

10 Broadway

St. Louis, MO 63102

Phone: 314-444-2100

Don Stork, Pres.

John Marlow, Sr. Exec. Officer

Rose Busalacki, Sr. V.P., Syndication Dir.

Donna Hathaway, Broadcast Mgr.

Branch Offices:

LOS ANGELES: 2029 Century Park E, Suite 3450. Los Angeles, CA 90067. Phone: 213-286-9114.

NEW YORK: 1740 Broadway, 7th Floor, New

York, NY 10019. Phone: 212-581-4047. Paul

Schulman, Pres.

Full range of programming & media services.

AO-VANTAGE INC.

940 N. Wadsworth Blvd.

Suite 305

Lakewood, CO 80215

Phones: 303-237-7918; 800-628-0887

Fax: 303-233-2231

Peter TenEyck, Pres.

Robin Schmachtenberger, V.P.

Corky Downing, Sales

A. Clinton Ober, Marketing

Andrew Harrison, Sales Mgr.

Guy W. Larson, Secy-Treas.

Producer & distributor of syndicated TV commercials for cable & broadcast professionals, including legal, veterinary, optometry, real estate, chiropractic & dental.

ADVERTISERS BROADCASTING CO.

Box 191

Ghent, NY 12075

Phone: 518-392-2193

Sholom Rubinstein, Exec. Producer

Producer of commercials (made for TV) & TV tape series; audio recording facilities; scripts; other services.

AEGIS PRODUCTIONS

6 Windrose Way

Greenwich, CT 06830

Phone: 203-661-6822

Producer of animation, industrial & educational films, newsreels & film/tape spot commercials.

AERIE LION GROUP INC.

4845 Ronson Court

San Diego, CA 92111-9821

Phone: 619-496-8550

Fax: 619-560-0940

Al Lowenheim

AFI PRODUCTIONS INC.

6333 Sunset Dr.

Miami, FL 33143

Phone: 305-663-3342

Oscar Costo, Production Mgr.

Steve Minor, Dir., Cameraman

Bill Randall, Dir., Cameraman

Scott Thomas, Rep., Miami

Bill Sobel, Rep., New York. Phone: 212-864-2631

Producer of film/tape spot commercials, TV film/tape series, film programs on order & industrial & educational films.

AGENCY FOR INSTRUCTIONAL TECHNOLOGY

Box A

Bloomington, IN 47402-0120

Phones: 812-339-2203; 800-457-4509

Fax: 812-333-4218

Telex: 27-6060

Michael F. Sullivan, Exec. Dir.

Suzanne Graham, Information Specialist

Program Sources

Producer & distributor of educational videos (lease or purchase); computer programming & TV tape series; exporter of video programs.

AGE OF ENLIGHTENMENT VIDEO PRODUCTIONS

Box 370
Livingston Manor, NY 12758
Phone: 914-439-5408
Fax: 914-439-5352
Telex: 292050 MIU UR
Mark Haviland, Exec. Dir.
Mark Schoenfeld, Assoc. Dir.
Lewis Weiss, Dir., Mktg.
John Freeman, Dir., Program Development
Produces and distributes educational programming for broadcast and cable TV and public access audio program for radio.

AILES COMMUNICATIONS INC.

440 Park Ave. South
New York, NY 10016
Phone: 212-685-8400
Telex: 212-689-3701
Roger E. Ailes, Chmn.
Ali-Ray Kraftson, Pres.
Bob Gordon, Pres., Broadcast Div.
Greg Stevens, Pres., Media Team
Jon Kraushar, V.P., Business Communications
Dick Mincer, V.P., Broadcast Div.
Kathy Ardleigh, V.P., Media Team
Clay Rawson, Sr. Producer
Producer of film/tape spot commercials; film programs on order & TV film/tape series; artists representative; entertainment booking; other services.

ALDEN FILMS/FILMS OF THE NATIONS

Box 449
Clarksburg, NJ 08510
Phone: 201-462-3522
Paul Weinberg, Pres.
Felicia Weinberg, V.P.
Jerome Schapiro, Sales Dir.
June Reed, Mktg. Dir.
Distributor of Jewish, Scandinavian & children's film & video.

ALL AMERICAN TELEVISION

205 Lexington Ave.
11th Floor
New York, NY 10016
Phone: 212-685-1700
Fax: 212-685-2171
Telex: 9102404401
George Back, Chmn. & Chief Exec. Officer
Joseph Kovacs, Pres.
Carl W. Menk Jr., Exec. V.P., Sales & Programming
David Armstrong, Sr. V.P., Sales & Acquisitions
Peter Kranzler, V.P., National Advertiser Sales
Richard L. Mann, V.P., Creative Services
TV syndication & national advertising time sales.

ALLEGRO PRODUCTIONS INC.

1000 Clint Moore Rd.
Suite 211
Boca Raton, FL 33487
Phone: 407-994-9111
Jerome Forman, Pres.
Glenn A. Forman, V.P., Sales
Martin Kendrick, V.P., Sales
Patsy Norman, Assoc. Producer
Scott Forman, Assoc. Producer & Production Mgr.
Susan Neel Forman, Assoc. Producer
Lynn Tomczak, Production Coordinator
Producer of motion picture & videotape programs, commercials, documentaries, spor-

ting events, music videos & business films. Betacam SP editing suite; 3/4-1 inch to VHS & Beta duplication facilities.

JOHN E. ALLEN INC.

116 North Ave.
Park Ridge, NJ 07656
Phone: 201-391-3299
Fax: 201-391-6335
John E. Allen, Pres.
Fred Bradley, Media/Publication Buyer
Motion picture stock footage archives; library sales: Collection 1895-1965. Laboratory for high quality 35mm & 16mm duplications, opticals & blow-ups. Specialists in shrunken and deteriorating film elements. Film to tape telecine transfers.

ALLEND'OR PRODUCTIONS INC.

Box 5550
Sherman Oaks, CA 91413
Phone: 818-986-4622
Algernon G. Walker, Pres.
Producer of industrial & educational films.

ALTSCHUL GROUP CORP.

930 Pitner Ave.
Evanston, IL 60202
Phones: 708-328-6700; 800-323-9084
Fax: 708-328-6706
Joel Altschul, Chmn.
Joe Farragher, Pres.
Robert Battista, V.P.
Eileen A. Cronin, Mktg. Dir.

Affiliated Companies:

Beacon Films, Gilbert Altschul Productions, Journal Films, Lawren Productions, Medical Electronic Educational Services, Parker Productions, Perennial Education, Professional Research, Teaching Films, Spectrum Films, Universal Dimensions, Visions Video, Wombat Film & Video.
Umbrella group of 12 distributors of educational & instructional films & videotapes.

AMATEUR VIDEO NEWS NETWORK INC. (AVNN)

Box 4625
Englewood, CO 80155
Phone: 303-721-6397
Ron G. Brown, Exec. Dir. & Chief Exec. Officer
Brokers of amateur news footage on subscriber network to broadcast TV. Includes an archive library of amateur news footage.

AMERICAN FILM TECHNOLOGIES INC.

1265 Drummers Lane
Suite 108
Wayne, PA 19087
Phone: 215-688-1322
George R. Jensen, Chmn.
Alex Hartel, Exec. V.P.

Branch Office:

LOS ANGELES: 12100 Wilshire Blvd., Suite 600, Los Angeles, CA 90025. Phone: 213-826-4766.

THE AMERICAN JEWISH COMMITTEE

165 E. 56th St.
New York, NY 10022
Phone: 212-751-4000
Fax: 212-319-0975
Sholom D. Comay, Pres.
David A. Harris, Exec. V.P.
Morton Yarmon, Dir., Public Relations
Haina Just, Dir., Radio & TV

AMERICAN MOTION PICTURES

2247 15th Ave. West
Seattle, WA 98119
Phone: 206-282-1776
Fax: 206-282-3535
TWX: 910-240-9541
Conrad W. Denke, Pres.
Eric Denke, V.P.
Video & film production services, video editing, production, equipment rentals, computer graphics, video & audio duplication & studio rentals; producer & distributor of television programming.

AMERICAN PROGRAMS INTERNATIONAL

1111 S. Robertson Blvd.
Los Angeles, CA 90035
Phone: 213-271-4132
Fax: 213-278-1454
Telex: 3722866 API LA
Midge Barnett, Pres.
James Jackson, V.P.
Distributes programming internationally for TV, cable & home video markets.

AMERICAN RELIGIOUS TOWN HALL MEETING INC.

745 N. Buckner Blvd.
Dallas, TX 75218
Phone: 214-328-9828
Robert W. Leiske, Moderator & Producer
Wana Leiske, Film Dir.
Producer of religious films; distributor of TV film/tape series.

AMERICAN SOCIETY OF COMPOSERS, AUTHORS & PUBLISHERS

(ASCAP)
One Lincoln Plaza
New York, NY 10023
Phone: 212-621-6000
Fax: 212-721-0955
TWX: 710-581-2084
Morton Gould, Pres.
Sammy Cahn, V.P.
Leon Brettler, V.P.
Arthur Hamilton, Secy.
Arnold Broide, Treas.
Sidney Herman, Asst. Treas.
Gloria Messinger, Managing Dir.
Bernard Korman, General Counsel
Karen Sherry, Dir., Public Affairs & Asst. To Pres.
L. Barry Knittel, Dir., Licensing
Music licensor.

AMERICA'S LEADING INDIES NETWORK (ALIN-TV)

149 Madison Ave.
Suite 804
New York, NY 10016
Phone: 212-889-1327
Fax: 212-213-6968
Alan Steinberg, Chmn.
Jack Giebel, Pres.
Alan Cohen, Exec. V.P.
Syndication.

AMIT WOMEN

817 Broadway
New York, NY 10003
Phone: 212-477-4720
Ann Glick, Public Relations Dir.
Producer & distributor of educational films & tape programs on Israel and Amit women facilities in Israel.

ANDREWS ENTERTAINMENT

Three Dallas Communications Complex
Suite 220 LB 93
Irving, TX 75039

Phone: 214-869-7640
Fax: 214-869-7616
Max Andrews, Pres.
Ilene Cook, Sales
Jon Horton, Sales
Syndication & distribution of sports & entertainment television programs.

ANGLIA TV

48 Leicester Square
London, WC2H 7FB
England
Phone: 01-321-0101
Philip Garner, Program Dir.

U.S. Office:

NEW YORK: 420 Lexington Ave., New York, NY 10017. Phone: 212-210-8989. Julie Van Duser, Sales Exec.

ANIFORMS INC.

360 W. 31st St.
8th Floor
New York, NY 10001
Phone: 212-714-2550
Vince Sottosanti, Pres.
Audio-visual production house.

ANIMART FX

812 S. Weber St.
Colorado Springs, CO 80903
Phone: 719-630-7818
Bob Trochim, Pres.
Kenneth Hildebrand, Producer
Animation; producer of film/tape spot commercials; open-end commercials (made for TV), special effects & rotoscoping.

ANIMATED PRODUCTIONS INC.

1600 Broadway
New York, NY 10019
Phone: 212-265-2942
Al Stahl
Producer of film/tape spot commercials; industrial & educational films; slides & slide film commercials; animation; other services.

THE ANIMATION PEOPLE

3/7 Kean St.
London, WC2
England
Phone: 01-836-1623
Telex: 269496
Jack King, Managing Dir.
Brian Larkin, Dir.
Producer of animation.

RAY ANTHONY ENTERPRISES

9288 Kinglet Dr.
Los Angeles, CA 90069
Phone: 213-858-1980
Ray Anthony, Pres.

APA INTERNATIONAL FILM DISTRIBUTORS INC.

4967 S.W. 75th Ave.
Miami, FL 33155
Phone: 305-663-3204
Louis Boelli, Pres.
Abilio Felipe, Sales Mgr.

ARCHDIOCESE OF BALTIMORE

Telecommunications Center
5400 Roland Ave.
Baltimore, MD 21210
Phone: 301-532-2282
Nicholas P. Amato, Dir., Telecommunications

ARCHIVE FILMS INC.

530 W. 25th St.
New York, NY 10001
Phone: 212-620-3955
Fax: 212-645-2137
Patrick Montgomery, Pres.
Eileen Straussman, International Operations
Stock footage library.

ARMY & AIR FORCE HOMETOWN NEWS CENTER

Bldg. 1500
Kelly AFB, TX 78241-5000
Phone: 512-925-6261
Fax: 512-925-3467
Larry Gilliam, Chief, Media News Div.
Max Sydow, Operations Chief
Produces & distributes news features about American service members; produces annual "Holiday Greetings" for distribution during holidays; products distributed to television stations in service members' hometowns.

KAY ARNOLD GROUP—See listing under William L. Cooper Productions Inc.

ARP FILMS INC.

18 E. 41st St.
Suite 1605
New York, NY 10017
Phone: 212-685-7100
Fax: 212-685-7106
Claude S. Hill, Pres.
Anne B. Cody, Mgr., Operations
TV syndication company specializing in children's animation, educational & entertainment series & documentaries for international & domestic distribution.

ASSOCIATED PRESS BROADCAST SERVICES

1825 K St. NW
Washington, DC 20006-1253
Phones: 202-736-1100; 800-821-4747
Fax: 202-736-1124
Louis D. Boccardi, Pres. & Gen. Mgr.
Jim Williams, V.P. & Dir., Broadcast Services
Lee Perryman, Deputy Dir.
Brad Kalbfeld, Deputy Dir., News
Daryl Staehle, Dir., Sales & Mktg.
Evelyn Cassidy, Dir., Station Services
Greg Groce, Dir., Administration
Dave Polyard, Dir., Networks
Dan Webster, Dir., Television Mktg.
Ed Bell, Regional Television Exec.
Nancy Kerrins, Regional Television Exec.
Wayne Ludkey, Regional Television Exec.
Bob Young, Regional Television Exec.

Branch Offices: 141 domestic; 82 foreign
News gathering cooperative; distributes news, photos, audio, video, graphics & data information to broadcast & cable television via satellite receivers & landlines.

ASSOCIATED TELEVISION INTERNATIONAL

650 N. Bronson
Suite 300
Hollywood, CA 90004
Phone: 213-871-1340
Fax: 213-469-6048
David McKenzie, Chief Operating Officer
John Campbell Collins, V.P., Marketing
Phil Coulloudon, Head Producer
Jim Romanovich, Syndication Rep.

A.S.T.A.

1756 Broadway
No. 3J
New York, NY 10019

1992 Edition

Phone: 212-245-0840
Fax: 212-245-0842
Tim Duncan, Exec. Dir.
Advertiser-supported syndication trade association.

ATLANTIC VIDEO INC.

150 S. Gordon St.
Alexandria, VA 22304
Phone: 703-823-2800
Jonathan S. Park, Pres.
Ron Whichard, Dir., Mktg.
Laura Frankel, Advertising/Public Relations
Complete studio and remote production capabilities; post-production; film-to-tape transfer; duplication & videoconferencing services.

ATLANTIS PRODUCTIONS INC.

1252 La Granada Dr.
Thousand Oaks, CA 91362
Phone: 805-495-2790
J. Michael Hagopian, Pres.
Producer & distributor of documentary & educational films and videos.

AUDIO-TV FEATURES INC.

149 Madison Ave.
Suite 804
New York, NY 10016
Phone: 212-889-1327
Fax: 212-213-6968
Telex: 510-600-8779 (Western Union)
Alan Steinberg, Chmn.
Robert L. Kimmel, Pres.
Producer & distributor of video news releases, public service announcements, marketing productions.

AURORA GENERAL ENTERTAINMENT CORP.

5950 W. Oakland Park Blvd.
Suite 309
Fort Lauderdale, FL 33313
Phone: 305-733-3500
Marvin J. Rappaport, Pres.

AUSTRALIAN FILM COMMISSION

875 N. Gower St.
Los Angeles, CA 90038
Phone: 213-469-2223
Fax: 213-469-3946
Lisa Crosby, Administrator
Deborah A. Bird, Administrative Assistant
Australian government office assisting Australian film makers in USA, film festival organizers & distributors seeking Australian products.

AUSTRALIAN TELEVISION SERVICES LTD.

139 S. Beverly Dr.
Suite 312
Beverly Hills, CA 90212
Phone: 818-766-2751
Fax: 213-658-6704
Telex: 298 991 HA INTL
Jerry Dexter, Pres.
Distributor of motion picture features, documentaries, TV/film series & specials to Australia & New Zealand.

AVERY PRODUCTIONS

4843 Voltaire St.
Suite A
San Diego, CA 92107
Phone: 619-483-2030

AWARO FILMS/VIDEO

Box 81143
Chicago, IL 60681-0143
Phone: 312-477-1517
Alfred D. LeVine, Pres.
Robert Eirinberg, Secy.
Jack Paige, Sales
Court Chilton, Mktg.
Distributor of educational & documentary videos (VHS & Beta format), animation, newsreels, open-end film commercials (made for TV), religious films, foreign language films, news, film/tape spot commercials, slides and slide film commercials, theatrical shorts & stock short footage; film buyer; film handlers; importer of TV film series; laboratory facilities & services; sales representative; studio facilities for rent; TV rights.

BAJUS-JONES FILM CORP.

5250 W. 74th St.
Minneapolis, MN 55435
Phone: 612-835-4490
Fax: 612-835-3413
Mike Jones, Sr. Creative Dir.
Jane Doran, Business Mgr.
Hawkeye Henriksen, Gen. Mgr.
Joy Bolte, Producer
Ron Duffy, Sales Dir.
Judy Super, Sales Rep.
Producer of character animation, live action/animation combination spots, motion control and live action TV commercials.

BANOELIER INC.

3815 Osuna NE
Albuquerque, NM 87109
Phone: 505-345-8021
Fax: 505-345-8023
Allan Stevens, Pres.
Producer of animation & live-action films.

BANOERA ENTERPRISES

Box 1107
Studio City, CA 91614
Phone: 818-985-5050
Don Flagg, Pres.
Helen Mazeika, Account Exec.
Producer & distributor of industrial & educational films & TV film/tape series.

ROBERT BARON & ASSOCIATES

63-33 98th Place
Forest Hills, NY 11374
Phone: 718-275-4349
Robert Baron, Pres.
Jack Godler, V.P.
John Whited, Dir.
Hank Nadler, Editor
Producers of motion pictures & videotapes.

BARON ENTERPRISES INC.

500 S. Sepulveda Blvd.
Suite 303
Los Angeles, CA 90049
Phone: 213-476-0638
Barry Bergsman, Pres.
Producer & distributor of TV film/tape series.

BARR FILMS

12801 Schabarum Ave.
Box 7878
Irwindale, CA 91706
Phone: 818-338-7878
Fax: 818-814-2672
Donald Barr, Pres.
Allen Dohra, Chief Exec. Officer
George Holland, V.P., Production
Burl Judy, V.P., Sales
Margaret B. Adams, Dir., Mktg.

Producer & distributor of films and videos for non-theatrical, educational, training, home video & television markets.

BARTON PRINTZ PRODUCTIONS

2611 N.E. 125th St.
No. 325
Seattle, WA 98125
Phone: 206-361-4810
Lee Barton, Pres.
Philip G. Printz, V.P.

BARUCH ENTERTAINMENT

1331 F St. NW
Suite 800
Washington, DC 20004
Phone: 202-833-1777
Fax: 202-737-0725; 703-821-2756
Ed Baruch, Pres.
Full service marketing, syndication, distribution & production company.

BASS/FRANCIS PRODUCTIONS

737 Beach St.
San Francisco, CA 94109
Phone: 415-441-4555
William Rossini, Pres.
Phil Schwenk, Dir. of Production
David Antisdale, Dir. of Services
Producers of film & videotape TV commercials & multimedia productions.

BATJAC PRODUCTIONS INC.

9570 Wilshire Blvd.
Suite 400
Beverly Hills, CA 90212
Phone: 213-278-9870
Producer of TV film/tape series; stock footage.

BAUMAN BIBLE TELECASTS INC.

4620 Lee Hwy.
Arlington, VA 22207
Phone: 703-243-1300
Lois S. Hertzler, Pres.
Inez Montel, Dir., Distribution & Sales
Producer & distributor of religious & educational videos.

BAVARIA FILM GmbH

Bavariafilmplatz 7, D-8022
Geiseltasteig Munich,
Germany
Fax: 89-6499-2240
Telex: 5218771 BAVF D
Gunter Rohrbach, Managing Dir.
Harald Junge, Managing Dir.
Rosemarie Dermuhl, Head of World Sales, TV
Benno Nowotny, Head of World Sales, Film
Cornelia Breidenbach, Sales Rep.
Producers of cinema, TV, advertising & industry films and distributors of cinema & TV films.

BAY AREA MOBILETAPE INC.

375 Oyster Point Blvd.
Unit No. 1
South San Francisco, CA 94080
Phone: 415-873-7531
Telex: 9103806973
Skip Long, Pres.
Mobile unit facilities for rent.

BBC—See Lionheart Television.

BEACON FILMS INC.—See The Altschul Group.

Program Sources

BEBELL MOTION PICTURE LAB & SLIDE & FILMSTRIP—See Films for Educators/Films for Television.

BEBELL SLIDE & FILMSTRIP—See Films for Educators/Films for Television.

BEHRENS PRODUCTIONS INC.

51 S.W. 9th St.
Miami, FL 33130
Phone: 305-371-6077
Fax: 305-371-6079
Robert A. Behrens, Pres.
Elizabeth H. Behrens, V.P.
Producers and distributors of informational and instructional programs for young people.

DAVE BELL ASSOCIATES INC.

3211 Cahuenga Blvd. West
Hollywood, CA 90068
Phone: 213-851-7801
David L. Bell, Pres.
Cynthia Shapiro, V.P.
Dennis Bogorad, V.P., Development
Shari Cookson, V.P., Documentary Production
Producer of motion picture features, TV movies & specials, documentaries, TV & cable series.

BEST FILM & VIDEO CORP.

98 Cutter Mill Rd.
Suite 273
Great Neck, NY 11021
Phone: 516-487-4515
Telex: 221244 LHI
Roy B. Winnick, Pres.
Ben Tenn, V.P., Sales
Arlene Winnick, V.P., Mktg.
Producer & distributor of original programming for home video, TV & cable.

BEXEL CORP.

The Burbank Production Plaza
801 S. Main St.
Burbank, CA 91506
Phones: 818-841-5051; 818-846-7677
Fax: 818-841-1572
David G. Trudeau, Pres.
Robert A. Nudo, V.P., Administration
Kirk A. Rhinehart, V.P., Engineering
Justin Paxton, Sales Mgr.
Gary Leemaster, Production Supervisor
Broadcast equipment rental; production & post-production facilities; sound stage; graphics, set design; duplication; equipment sales & service.

THE BIG FIGHTS INC.

9 E. 40th St.
New York, NY 10016
Phone: 212-532-1717
Telex: 429560 CAYTON
William D. Cayton, Pres.
Producer & distributor of sports events, features & specials.

BIJOU PRODUCTIONS

805 E. 9th St.
Box 39
Medford, OR 97504
Phone: 503-773-6023
Robert Campbell, Pres.
Producer of TV film/tape series; theatrical shorts & stock footage; products for television & video.

C-70

BIZNET

1615 H St. NW
Washington, DC 20062
Phones: 202-463-5921 (facilities leasing);
202-463-5690 (general information)
Fax: 202-887-3444
Carl Grant, Group V.P., Communications
Robert Adams, V.P., Broadcasting
Densil Allen, News Dir.
A. Scott Huits, Exec. Dir., Advertising & Mktg.
Frank Allen Philpot, Syndication Dir.
Suzi Montes de Oca, Dir., Facilities Mktg.
Mercedes Sandoval, Dir., Promotion
Producer & distributor of business news & public affairs programming; full-service videoconferencing capabilities for lease; a service of the U.S. Chamber of Commerce.

BLAIR ENTERTAINMENT

1290 Ave. of the Americas
7th Floor
New York, NY 10104
Phone: 212-603-5000
Fax: 212-603-5003
TWX: 710-581-4351
Alan Berkowitz, Pres.
Clare L. Simpson, Sr. V.P., Development & Production
Michael Weiser, Sr. V.P. & Gen. Sales Mgr.
Producers & distributors of TV programming.

BMG MUSIC PUBLISHING CANADA INC.

151 John St.
Suite 309
Toronto, Ont. M5V 2T2
Canada
Phone: 416-586-0022
Fax: 416-586-0454
Norma Barnett, Gen. Mgr.
Terry O'Brien, Professional Mgr.
Music publishing services: Administration of foreign catalogs, exploitation of domestic & foreign copyrights, computerized royalty payment system, background music library service.

BMI—See Broadcast Music Inc.

BNB INTERNATIONAL

225 E. Euclid St.
Valley Stream, NY 11580
Phone: 516-872-0306

BONDED SERVICES

(Div. of Novo Communications Inc.)
520 Main St.
Fort Lee, NJ 07024
Phone: 201-592-9044
Fax: 201-592-5946
Christopher W. Preuster, Pres.
Leonard A. Kaiser, Exec. V.P.
Richard N. Eisenberg, V.P., Worldwide Mktg.

U.S. Branch Offices:

FORT LEE: Bonded Program Storage, 550 Main St., Fort Lee, NJ 07024. Phone: 201-944-3700. Fax: 201-592-0727. Ramona Masi, Mgr.

NORTH HOLLYWOOD: 5260 Vineland Ave., North Hollywood, CA 91601. Phone: 818-761-4058. Telex: 183379. Fax: 818-761-5939. Bert Koch, V.P.

Canadian Branch Office:

TORONTO: 288 Judson St., Unit 10, Toronto, Ont. M8Z 5T6. Phone: 416-252-5081. Telex: 06-984731. Fax: 416-252-3955. Dan Armstrong, V.P. & Gen. Mgr.

International Branch Offices:

NETHERLANDS: Bldg. 72, 1117 ZJ Schiphol East, Amsterdam, Netherlands. Phone: 20-601-5031. Telex: 11064. Fax: 20-6041567. Cable: Interbond. Hans Groussouw, V.P. & Managing Dir. (England & Netherlands)

HONG KONG: Block B, Tung Chun Industrial Bldg., Nos. 11-13, Tai Yuen St., No. 7-8, 11th Floor, Kwai Chung, New Territories, Hong Kong. Phone: 852-4256036. Telex: 34152. Fax: 852-4805935. Phillip Chu, Mgr.

ENGLAND: Armstrong Way, Great Western Industrial Park, Windmill Lane, Unit 6, Southall, Middlesex, England UB2 4SD. Phone: 44-81-571-5511. Telex: 268759. Fax: 44-81-571-9125.

Distributor of motion picture features, industrial & educational films, motion picture shorts, foreign language films & TV film/tape series; exporter of films; film handlers; importer of films & TV film series; film rejuvenation & tape evaluation, environmental storage of films & tapes.

BONNEVILLE MEDIA COMMUNICATIONS

130 Social Hall Ave.
Salt Lake City, UT 84111-1580
Phone: 801-237-2600
Fax: 801-237-2696
TWX: 910-925-5266
Richard D. Alsop, Pres.
Jeffrey L. Hilton, V.P., Account Management
Producer & distributor of film/tape spot commercials; producer & distributor of TV film/tape series & religious films; distributor of foreign language films; music library; recording facilities; studio facilities for rent; media planning & buying; marketing research.

BOOSEY & HAWKES INC.

24 East 21st St.
New York, NY 10010-7200
Phone: 212-228-3300
Fax: 212-473-5730
Telex: 650-284-8790 MCI
Cable: SONOORUS
R. Anthony Fell, Pres.
Sylvia Goldstein, Sr. V.P., Business Affairs
David Huntley, V.P., Series Music
Sue Klein, Mgr., Royalty & Hire Administration

BORIS MASTER COLOR

451 D St.
Boston, MA 02210
Phone: 617-426-3592
Editing, processing, recording, projection room & storage.

BOZELL INC.

10250 Regency Circle
Omaha, NE 68114-3765
Phone: 402-397-8660
Fax: 402-399-5884
Timothy Sickinger, Exec. V.P. & Gen. Mgr.
Phillip G. Webb, Sr. V.P. & Syndication Mgr.
Syndicators of Mutual of Omaha's Wild Kingdom; principal service: Advertising agency.

BRAVERMAN PRODUCTIONS INC.

3000 Olympic Blvd.
Santa Monica, CA 90404
Phone: 213-315-4710
Telex: 65017648 64 MCI
Chuck Braverman, Pres., Producer & Dir.
Diane Wynter, Development Exec.

Producer & director of TV movies, music videos, film, commercials, specials & documentaries for broadcast & cable TV.

BRAY STUDIOS INC.

19 Ketchun St.
Box 5220
Westport, CT 06881
Phone: 203-226-3777
Paul Bray Jr., Pres.
Producer & distributor of industrial & educational films; video & film/tape spot commercials; producer & distributor of animation, slides & slide film commercials.

BRITISH INFORMATION SERVICES

845 3rd Ave.
New York, NY 10022
Phone: 212-745-0376
Fax: 212-758-5395
Mark Hopkinson, Head, Radio/TV Division
Tim Gurney, Deputy Dir.
Provides daily audio news feeds of one-minute wrapped actuality reports at no cost to stations; assists radio/TV crews visiting UK.

BROADCAST MUSIC INC. (BMI)

320 W. 57th St.
New York, NY 10019
Phone: 212-586-2000
Frances W. Preston, Pres.-Chief Exec. Officer
Music licensor.

BROADCAST NEWS & PRODUCTION

Box 592552
Orlando, FL 32859
Phone: 407-363-0500
Fax: 407-363-4410
Paul M. Cicarelli, Pres. & Sales Dir.
Independent TV news service; feature stories; convention coverage; editorial services; documentaries; film & tape programs on order.

BROADCAST NEWS LTD.

36 King St. E.
Toronto, Ont. M5C 2L9
Canada
Phone: 416-364-3172
Fax: 416-364-8896
Keith Kincaid, Chief Exec. Officer
Wayne Waldroff, Gen. Mgr.
Phillip Adler, Business Mgr.
Al Gibson, Gen. News Dir.
News, information & programming services in English & French via satellite to private broadcasters & cable systems in Canada. Offices in Halifax, Montreal, Quebec City, Ottawa, Toronto, Winnipeg, Regina, Edmonton, Vancouver, Victoria, Washington, London & Moscow.

BROADCAST STANDARDS INC.

2044 Cotner Ave.
Los Angeles, CA 90025
Phone: 213-312-9060
Fax: 213-479-5771
Telex: 261770 STS UR
Omar Romay, Pres.
William Cummins, Gen. Mgr.
Sandra Acuna, Dir., Sales & Mktg.
International standards conversion & videotape duplication facility; film to tape transfers; post-production & vault storage.

BUENA VISTA—See Walt Disney Co.

BILL BURRUD PRODUCTIONS

16400 Pacific Coast Hwy.
Suite 204
Huntington Beach, CA 92649
Phone: 213-592-3486
Fax: 213-592-4960
John Burrud, Pres.
Elizabeth A. Brown, V.P., Finance
Producer of film/tape spot commercials & film programs on order including documentaries, wildlife, adventure & children's programming; stock footage.

BUZZCO ASSOCIATES INC.

110 West 40th St.
Suite 26W
New York, NY 10018
Phone: 212-840-0411
Vincent Cafarelli, Producer & Dir.
Candy Kugel, Producer, Dir. & Designer
Marilyn Kraemer, Production Mgr.
Producer of film/tape spot commercials, film programs on order, industrial & educational films, open-end film commercials (made for TV) & theatrical shorts; animation.

CABLE CASH CALL—See Newhoff-Blumberg Inc.

CABLE FILMS & CABLE VIDEO

Country Club Station
Box 7171
Kansas City, MO 64113
Phone: 913-362-2804
Fax: 913-381-0000
Herbert Miller, Pres.
Todd Randall, Gen. Mgr.
Marc Steven, Mgr., Sales
Distributor of motion picture features, industrial & educational films, newsreels, foreign language films, TV film/tape series & theatrical shorts available in PAL, SECAM & NTSC videotape for domestic & international distribution.

CABLE VIDEO ENTERTAINMENT INC.

725 River Rd.
Edgewater, NJ 07020
Phone: 201-941-6700
Fax: 201-941-6515
Irwin Cohen, Chmn.
Richard Sullivan, Pres.
Chris Monaco, V.P.
Marida Sapidrino, Treas.
Television production; on-line & off-line editing services.

CAMELOT ENTERTAINMENT SALES INC.

1700 Broadway
35th Floor
New York, NY 10019
Phone: 212-315-4747
Fax: 212-247-7674
Telex: 268-253
Steven R. Hirsch, Pres.
Michael Shaw, V.P., Advertising Sales, Chicago
Michael Auerbach, V.P., East Coast Sales
Barter/syndication services.

CAMI VIDEO

165 W. 57th St.
New York, NY 10019
Phone: 212-841-9688
Artist's representative; producer & distributor of classical music programs.

CAMPBELL-EWALD CO.

30400 Van Dyke
Warren, MI 48093
Phone: 313-574-3400

L. M. Schultz, Exec. V.P. & Dir., Media
R. I. Mitchell, Sr. V.P. & Dir., Local Media
J. E. Sawyer, Sr. V.P. & Dir., National Broadcast Media
Producer of open-end film commercials (made for TV) & film/tape spot commercials.

STEVE CAMPUS PRODUCTIONS INC.

24 Depot Square
Tuckahoe, NY 10707
Phone: 914-961-1900
Steve Campus, Pres.
Dennis Elliott, Exec. V.P.
Producer of film/tape spot commercials; film programs on order; TV film/tape series; newsreels; slides; theatrical shorts; producer & distributor of industrial & educational films & news; multimedia producers; teleconference producers & networkers.

CAMRAC STUDIOS

1775 Kuenzli Lane
Reno, NV 89502
Phone: 702-323-0965
Fax: 702-323-1099
Shirley Mitchell, Pres.
Jim Mitchell, Dir. & Producer
Larry Neroda, Editor
Philip P. Carville, V.P., Mktg.
Jackie Walker, Administration
Independent videotape and film production studio; producers & distributors of home videos; production; editing; character generation; digital video effects; stereo audio & camera color artwork; duplication; other services.

CANADIAN BROADCASTING CORP. (CBC)

1500 Bronson Ave.
Box 8478
Ottawa, Ont. K1G 3J5
Canada
Phone: 613-724-1200
TDD: 613-733-8868
Paula Sandes, Public Relations

English Networks:

ONTARIO: Station A, Box 500, Toronto, Ont. M5W 1E6. Phone: 416-975-3311. Denis Harvey, V.P., English TV; Donna Logan, V.P., English Radio

French Networks:

QUEBEC: Box 6000, Montreal, Que. H3C 3A8. Phone: 514-597-5970. Guy Gougeon, V.P., French TV; Jean Blais, V.P., French Radio
CBC is a publicly-owned corporation providing information & entertainment. CBC operates, in English and French, television networks, AM & FM radio networks & a national satellite channel, including Newsworld—a 24 hour news & information service, and Northern Service, CBC's radio & TV service providing English & French network programming & special programs in native Indian & Inuit languages. Radio Canada international broadcasts in 7 languages.

CANNELL DISTRIBUTION CO.

1925 Century Park E
Suite 2140
Los Angeles, CA 90067
Phone: 213-785-0111
Patrick J. Kenney, Pres.
Maury Lanken IV, V.P., Southeastern Sales
Ed Youngmark, V.P., Western Sales
Kathy Zeisel, V.P., Southwestern Sales
Jim O'Neill, V.P., Northeastern Sales
Susan Austin, Dir., Research
Patti Mark, Advertising & Promotion

THE CANNELL STUDIOS

7083 Hollywood Blvd.
Hollywood, CA 90028
Phone: 213-465-5800
Fax: 213-856-7454
Stephen J. Cannell, Chmn. & Chief Exec. Officer
Michael Dubelko, Pres.
Jo Swerling Jr., Sr. V.P., Production & Supervising Producer
Howard Kurtzman, V.P., Legal & Business Affairs
Joseph Kaczorowski, V.P., Finance & Administration
Peter Roth, Pres., Stephen J. Cannell Productions
Matthew N. Herman, Exec. V.P., Production
Gary Winter, V.P., Post Production
Dianne Mandell, V.P., Merchandising & Licensing
Maryann Ridini, V.P., Publicity, Advertising & Promotion
Peter Golden, V.P., Talent
Brenda Friend, V.P., Movies & Miniseries
Gail Stoltze, V.P., Human Resources
Producer of TV film/tape series.

CAPITAL CITIES/ABC VIDEO ENTERPRISES INC.

77 W. 66th St.
12th Floor
New York, NY 10023-6298
Phone: 212-456-7777
Fax: 212-456-7635
Telex: 234337 ABC WS
Herbert A. Granath, Pres.
John T. Healy, Pres., Capital Cities/ABC Video Enterprises International
Jeremiah G. Sullivan, Senior V.P., Finance
Bruce Maggin, Exec. V.P.
Michael S. Dubester, V.P., Operations
June Shelley, Dir., Advertising, Promotion & Theatrical Sales

CAPITAL VISION INTERNATIONAL CORP.

14232 S.W. 136th St.
Miami, FL 33186
Phone: 305-255-9891
Fax: 305-255-0617
Telex: 152189
Jose Crousillat, Pres.
Spanish language programming; distributor & producer of soap operas.

CAPITOL NEWS SERVICE

Box 38607
Los Angeles, CA 90038
Phone: 213-462-6371
Fred W. Kline, Pres.
Verna M. Kline, V.P.
Producer & distributor of news; distributor of stock footage; properties for lease.

CAPITOL PRODUCTION MUSIC

(Div. of Capitol Records Inc.)
6922 Hollywood Blvd.
Suite 718
Hollywood, CA 90028
Phones: 213-461-2701; 800-421-4163.
Fax: 213-461-1543
Ole Georg, Managing Dir.
David W. Carroll, Mktg. Mgr.
John D. Amato, Promotion Mgr.
Contemporary production music CD library for the video, broadcasting & film industries.

CAPITOL TELEVISION INC.

1909 Lyttonville Rd.
Silver Spring, MD 20910
Phone: 301-589-4900
Fax: 301-608-3512

Herbert A. Wilson, Pres.
Douglas A. Wilson, V.P.
Provides professional film and video production services, including production planning, scriptwriting & story boarding, location or studio production, editing, computer graphics, equipment rental, talent.

CAPITOL VIDEO COMMUNICATIONS INC.

2121 Wisconsin Ave. NW
Washington, DC 20007
Phone: 202-965-7800
Fax: 202-965-7815
Joe Rothstein, Pres.
Kelly Buccino, V.P., Mktg.
Henry Nickel, V.P., Operations
Ken Miller, V.P., Engineering
Full service teleproduction facility. Creative design services.

GEORGE CARLSON & ASSOCIATES

2512 Second Ave.
No. 306
Seattle, WA 98119
Phone: 206-441-1466
George Carlson, Producer
Producer & distributor of TV film/tape series; travel adventure series.

CAROLINA CHRISTIAN BROADCASTING

Box 1616
Greenville, SC 29602
Phone: 803-244-1616
Production studio.

CAROUSEL FILMS INC.

260 Fifth Ave.
Room 705
New York, NY 10001
Phone: 212-683-1660
David Dash, Pres.
Michael A. Dash, V.P.
Distributor of educational films and videocassettes.

CARRAFIELLO, DIEHL & ASSOCIATES INC.

90 N. Broadway
Irvington-on-Hudson, NY 10533
Phone: 914-591-9191
William Standish Hansell

CARTHAY STUDIOS INC.

5907 W. Pico Blvd.
Los Angeles, CA 90035
Phone: 213-938-2101
Helen Mais, Studio Mgr.
Producer of film/tape spot commercials & industrial & educational films; studio facilities for rent; film & videotape facilities.

CASABLANCA IV

601 N. Faring Rd.
Los Angeles, CA 90077
Phone: 213-275-0404
Fax: 213-275-2873
Richard Cohen, Chmn. & Chief Exec. Officer
Jim McCallum, Pres. & Chief Operating Officer
Bethany Gorfine, Dir. of Sales, West
Henry Urick, Dir. of Sales, Southeast
Stuart Dorris, Dir. of Sales, Northeast
Betsy Higgins, Dir. of Sales, Midwest
TV programming for syndicated, network & pay cable distribution; advertiser sales.

Program Sources

CASCOM SYNOICAN INC.

806 4th Ave. South
Nashville, TN 37210
Phone: 615-242-8900
Fax: 615-256-7890
Victor Rumore, Pres.
Glenda Clifford, Corporate Mktg. Dir.
Vicki Pegg, Dir. of Operations
R. Michael Cain, Secy.
Distributor of custom and generic commercials; producer of graphic animation.

G. NELSON CASE & ASSOCIATES INC.

2481 Evergreen St.
Yorktown Heights, NY 10598
Phone: 914-245-8789
George Case, Pres.

CASTLE HILL TELEVISION

(Div. of Castle Hill Productions Inc.)
1414 Ave. of the Americas
New York, NY 10019
Phone: 212-888-0080
Fax: 212-644-0956
Telex: 423568 CASHILL
Julian Schlossberg, Chmn.
Mel Maron, Pres., Mktg. & Distribution
Milly Sherman, V.P., National Sales Rep.
Richard Hauser, Dir., Advertising & Publicity
Barbara Karmel, Sr. Account Exec.
David Wright, Mgr., Sales Services
Randall San Antonio, Controller
Ivory Harris, National Print Controller
Syndicators of feature film packages.

CATALYST PRODUCTION SERVICES

1431 Center St.
Oakland, CA 94607
Phone: 415-836-1111
Fax: 415-836-1420
Joshua Reichel, Pres.
Avi Stachenfeld, Chief Exec. Officer
Luigi Barassi, V.P., Production Services
Program & commercial production & post-production services.

CATHEDRAL FILMS

Box 1547
South Pasadena, CA 91031
Phone: 213-259-8027
James L. Friedrich, Pres.
Producer & distributor of religious films.

CATHOLIC COMMUNICATION CAMPAIGN

U.S. Catholic Conference
3211 4th St. NE
Washington, DC 20017
Phone: 202-541-3237
Ramon E. Rodriguez, Dir.
Pat Ryan Garcia, Operations Mgr.
Funder of industrial & educational films, religious films, film/tape spot commercials & film programs on order; recording facilities.

CBC—See Canadian Broadcasting Corp.

CBC TV PROGRAM SALES

350 5th Ave.
Suite 5507
New York, NY 10118
Phone: 212-760-1500
Fax: 212-760-1501
Frank Schatz, Deputy Dir., US Sales & Operations
CBC program distribution: Drama series, miniseries, made-for-TV movies, variety specials, documentaries, sports events & children's series.

C. B. DISTRIBUTION CO.

5750 Wilshire Blvd.
Suite 590
Los Angeles, CA 90036
Phone: 213-937-0406
Fax: 213-937-6532
Bob Wright, Exec. Dir.
Steve Schott, Dir., Administration
TV sales & syndication company.

CBS/FOX VIDEO

1211 6th Ave.
2nd Floor
New York, NY 10036
Phone: 212-819-3200

CBS NEWS

524 W. 57th St.
New York, NY 10019
Phone: 212-975-4321
David W. Burke, Pres.
Joe Peyronnin, V.P. & Asst. to the Pres.
David Corvo, V.P., Public Affairs
James M. McKenna, V.P., Finance & Administration
Larry Cooper, V.P., CBS News Radio
John Frazee, V.P., News Services
Don Decesare, Dir., Operations
Barbara Cohen, V.P. & Bureau Chief, Washington
Robert E. McCarthy, V.P., Business Affairs

CC STUDIOS INC.—See Weston Woods Studios Inc.

CENTERCOM INC.

5737 W. Hemlock St.
Milwaukee, WI 53223
Phones: 414-353-2001; 800-877-3873
Fax: 414-353-7227
Robert Harmon, Pres.
Jeff Johnson, V.P.
David Davis, Dir., Sales & Mktg.
Gerald Muehlenberg, Production Mgr.

Branch Offices:

TAMPA: 4710 Eisenhower Blvd., Tampa, FL 33634. Phone: 813-886-8266.

ILLINOIS: 7120 Ridgeway, Lincolnwood, IL 60645.

All format duplication, including D-2 Otari highspeed TMD-NTSC-PAL-SECAM, standards conversions including 1 in., 8mm & Betacam PAL.

CENTRAL OFFICE OF INFORMATION/ LONDON TELEVISION SERVICE

Hercules Rd.
London, SE1 7DU
England
Phone: 071-261-8592
Producer & distributor of industrial & educational films (sale or loan); TV film/tape series; distributor of motion picture shorts; stock footage; exporter of films; film buyer.

CENTRAL TELEVISION ENTERPRISES

43-45 Portman Square
London, W1H 9FG
England
Phone: 071-486-6688
Fax: 071-486-1707
Philip Jones, Managing Dir.
Bill Allan, Dir., Sales

U.S. Office:

NEW YORK: 610 Fifth Ave., New York, NY 10020. Phone: 212-582-6688. Kevin Morrison, Pres.

Program sales:

FLORIDA: Clare Alter, Sales Coordinator.
Phone: 305-345-1620.
TV program production & distribution.

CFCN TELEVISION

(Div. of CFCN Communications Ltd.)
Broadcast House
Box 7060, Station E
Calgary, Alta. T3C 3L9
Canada
Phone: 403-240-5600
Bruce Nelson, V.P., Programming
Producer of newsreels, TV film/tape series, film/tape spot commercials, slides, slide film commercials & theatrical shorts; news; stock footage; importer of films & TV film series; recording facilities; sales representative; studio facilities for rent; TV rights; other services.

CHANNEL FIVE CORP.

(Div. of Harris Corp.)
5 TV Place
Needham, MA 02192
Phone: 617-449-0400
Medical programs, daily magazine show, children's series, situation comedy-drama, documentaries, news inserts, docu-dramas & instructional programming.

CHANNEL 1 ENTERTAINMENT INC.

15303 Ventura Blvd.
Suite 800
Sherman Oaks, CA 91403
Phone: 818-784-1116

CHILDREN'S TELEVISION WORKSHOP

One Lincoln Plaza
New York, NY 10023
Phone: 212-595-3456
Joan Ganz Cooney, Pres.
Adrienne Benton, V.P., International TV Group
David Thomas, Mktg. Dir., International TV Group
Multimedia producer and distributor of entertaining and educational programming for children.

CHRISTIAN LIFESTYLE MAGAZINE

1100 Rancho Conejo Blvd.
Newbury Park, CA 91320
Phone: 805-373-7686
Fax: 805-373-7701
Dan Matthews, Dir.
George Swanson, Asst., Syndication Dept.
Color 30-min. programs on 2-in. & 1-in. videotape, 3/4-in. & 1/2-in. cassette.

CHRISTIAN TELEVISION NETWORK

6922 142nd Ave. N
Largo, FL 34641
Phone: 813-535-5622
Fax: 813-531-2497
Robert R. D'Andrea, Pres.
Don MacAllister, V.P.
Robert T. Kennedy, Dir., Cable Relations & Special Projects
Cardin Hesselton, Dir., Sales
24-hour Christian programming.

THE CHRISTOPHERS INC.

12 E. 48th St.
New York, NY 10017
Phone: 212-759-4050
Fax: 212-838-5073
Rev. John Catoir, Dir.
Cecilia Harriendorf, Exec. Producer
Alma Stark, Mgr., Radio & TV Distribution
Producer & distributor of TV series.

CHURCH FEDERATION OF GREATER INDIANAPOLIS INC.

1100 W. 42nd St.
Indianapolis, IN 46208-3388
Phone: 317-926-5371
C. Bruce Naylor, Exec. Dir.
Don M. Frick, Communications Director
Producer of religious TV & radio programs.

CHURCH OF THE NAZARENE

Nazarene Communication Media
6401 The Paseo
Kansas City, MO 64131
Phone: 816-333-7000 (ext. 390)
Paul Skiles, Communications Div. Dir.
Ray Hendrix, Administrative Asst., International Broadcasting Coordinator
Dave Anderson, Dir., International Media
James Kersten, Mgr., AV Productions
Radio programs in 40 languages, video; broadcast TV, photography, slide shows; multimedia presentations; A/V educational aids & 16mm productions.

CHURCH WORLD SERVICE

475 Riverside Dr.
Room 678
New York, NY 10115-0050
Phone: 212-870-2257
Fax: 212-870-2055
Telex: 141: TCN 399
Producer of film/tape spot commercials, development related films & slides.

CHURCH WORLD SERVICE/CROP

28606 Phillips St.
Box 968
Elkhart, IN 46515
Phone: 219-264-3102
Fax: 219-262-0966
Doug Beane, Dir.
Gary Arnold, Film Librarian
Distributor of films on world hunger & related topics.

CIANI/MUSICA INC.

30 E. 23rd St.
New York, NY 10010
Phone: 212-777-7755
Suzanne Ciani, Pres.
Custom sound and music design/production for advertising, film, records.

CINACO FILM & TV CO. INC.

9046 Sunset Blvd.
Suite 201
Los Angeles, CA 90069
Phone: 213-278-3302
Fax: 213-274-8568
Fred Briskin, Pres.
Darlene Eichorst, V.P.
Jeanette Kremer, Exec. Secy.-Office Mgr.
Distributor of motion picture features, motion picture shorts, TV film/tape series. Producer of TV movies, features & series.

CINE-GROUPE

1151 Alexandre-de Seve
Montreal, Que. H2L 2T7
Canada
Phone: 514-524-7567
Fax: 514-524-1997
Jacques Pettigrew, Pres.
Hubert Garipey, Marketing Dir.
Production & distribution of television programs, specializing in animation.

CINECRAFT INC.

2515 Franklin Blvd.
Cleveland, OH 44113
Phone: 216-781-2300
Neil G. McCormick, Chmn.
Maria Keckan, Pres.
Producer of video, film & slide multi-image;
produces business, theater & sales meetings;
production services.

CINEMA ARTS INC.

Box 70
South Sterling, PA 18460
Phone: 717-676-4145
Fax: 717-676-9194
John E. Allen, Pres.
Beverly Allen, V.P.
Motion picture laboratory producing optical
transfers for 35mm, 16mm & super 16mm.
Enlargements & reductions including anamor-
phic & Vistavision formats; color & black &
white; film to tape telecine transfer.
Specialists in shrunken & deteriorating film.
Stock footage 1895-1965.

CINE MAGNETICS VIDEO & FILM LABORATORIES

650 Halstead Ave.
Mamaroneck, NY 10543
Phone: 914-698-3434; 800-431-1102
Fax: 914-698-0680
Joseph J. Barber, Pres.
Vincent Spagnolo, V.P. & Gen. Mgr.
Robert Orzack, V.P., Sales & Mktg.

Branch Offices:

NEW YORK: 298 5th Ave., Suite 600, New
York, NY 10001. Phone: 212-564-6737.

BOSTON: 78 Lowther Rd., Framingham, MA
01701. Phone: 508-877-9737.

LOS ANGELES: 1901 Ave. of the Stars, Los
Angeles, CA 90277. Phone: 213-553-5129.
Laboratory facilities & services; video & film
duplication.

CINEMA SHARES INTERNATIONAL TELEVISION

450 Park Ave.
New York, NY 10022
Phone: 212-421-3161
Ellen Cantor, Pres.
Rita Balsam, Foreign Sales
Jerry Balsam, Foreign Sales
Deborah Dave, Exec. Dir.
Delanie Abney, Dir., Program Services
Dick Ostrander, Eastern Div. Sales Mgr.
Marvin Gray, Western Div. Sales Mgr.
Feature films in color available for TV plus an-
cillary rights.

CINE SOURCE

2219 W. Olive Ave.
No. 231
Burbank, CA 91506
Phone: 818-848-9477
Fax: 818-846-4789
Christine Bayly, Pres.
Georgia Johnson, Exec. V.P., Sales
Feature films, shorts, Australian series,
special interest films.

CINE-TELE PRODUCTIONS

Box 270693
San Diego, CA 92128
Phone: 619-673-5151
Harry J. Lehman, Pres.
Jacques Lehman, Mgr.
Producer & distributor of industrial & educa-
tional films; distributor of TV film/tape series.

1992 Edition

DICK CLARK PRODUCTIONS INC.

3003 W. Olive Ave.
Burbank, CA 91505
Phone: 818-841-3003
Fran La Maina, Pres.
Dick Clark, Chief Exec. Officer
Aviva Bergman, Dir., Business Affairs
Kenneth Ferguson, Chief Financial Officer
Producer of TV, movies, radio programming
& stage performances.

CLASSIC ENTERTAINMENT PRODUCTIONS

5241 Cleveland St.
Suite 113
Virginia Beach, VA 23462
Phone: 804-499-9263
Fax: 804-499-6178
Joseph Clement, Pres.
Terrence E. Kelley, V.P.
Provides stock footage & production & editing
services to enhance commercial video pro-
ductions; produces commercials & television
shows; public relations.

CLASTER TELEVISION INC.

9630 Deerco Rd.
Timonium, MD 21093
Phone: 301-561-5500
Fax: 301-591-5510
John H. Claster, Pres.
Sally C. Bell, Exec. V.P.
Janice Carter, Sr. V.P., Sales
Terri B. Akman, Dir., Programming
Peggy Powell, Account Exec. & Dir., Creative
Services
Dana Feldman, Distribution Coordinator
Ann Vickers, Account Exec.
Producer & distributor of animated specials
& miniseries, game shows & children's
shows.

COE FILM ASSOCIATES INC.

65 E. 96th St.
New York, NY 10128
Phone: 212-831-5355
Fax: 212-996-6728
Telex: 212-238198 COE
Bernice Coe, Pres.
Mignon Levey, Dir., Sales
Susan Eenigenburg, Dir., Special Projects
Beverly Freeman, Publicity
National distributor of short films & documen-
taries for television.

COLBERT TELEVISION SALES

201 Wilshire Blvd.
Santa Monica, CA 90401
Phone: 213-451-1133

COLLEGE BOWL CO. INC.

14900 Ventura Blvd.
No. 220
Sherman Oaks, CA 91403
Phone: 800-234-2695
Don Reid, Chmn.
Mary Oberembt, V.P.
Producer of TV film/tape series.

KINGSLEY COLTON & ASSOCIATES

16661 Ventura Blvd.
Suite 400
Encino, CA 91436
Phone: 818-788-6043
Artist's representative.

COMMUNICREATIONS INC.

2130 S. Bellaire St.
Denver, CO 80222
Phone: 303-759-1155

Fax: 303-757-1832
Don Spencer, Pres.
Anthony Pfau, V.P.
Tom Virtue, Mgr., Video Dept.
Full service production company for film,
video & audio; editing suite; recording
studios.

COMPRO PRODUCTIONS

2080 Peachtree Industrial Court
Suite 114
Atlanta, GA 30341
Phone: 404-455-1943
Nels A. Anderson, Pres.
Kim A. Anderson, Exec. V.P.
Steve Brinson, Producer
Ralph Carl, Operations Mgr.
Full-service film & video production for
business & broadcast communications;
soundstage, film & video editing suites.

COMTEL VIDEO SERVICES INC.

411 Airport Blvd.
Suite 103
Burlingame, CA 94010-2001
Phone: 415-579-1123
Fax: 415-579-1203
Robert C. Beggs, Pres.
Videotape duplication & film-to-tape
transfers; international standards conversion;
videotaped program feeds for offshore net-
work affiliate stations & cable companies; air
checks; satellite downlink.

CONSOLIDATED FILM INDUSTRIES

959 Seward St.
Hollywood, CA 90038
Phone: 213-960-7444
Fax: 213-460-4885
Tom Ellington, Pres.
Jerry Virnig, V.P., Mktg.
Laboratory facilities & services; title & optical;
videotape transfers.

CONSOLIDATED FILM LABORA- TORIES—See Consolidated Film Industries.

CONSULATE GENERAL OF THE NETHERLANDS

Press and Cultural Section
One Rockefeller Plaza
11th Floor
New York, NY 10020
Phone: 212-246-1429
Fax: 212-333-3603
Telex: 640 805 NETHERL CG NYK
Cor de Groot, Consul General of the
Netherlands
Jan Hesseling, Consul for Press & Cultural
Affairs

CONTINENTAL FILM PRODUCTIONS CORP.

4420 Amnicola Hwy.
Box 5126
Chattanooga, TN 37406
Phone: 615-622-1193
Fax: 615-629-0853
James E. Webster, Pres.
James L. Webster, Exec. V.P.
Producer & distributor of audio-visual
presentations.

CONUS COMMUNICATIONS

3415 University Ave.
Minneapolis, MN 55414
Phone: 612-642-4645
TWX: 910-563-3598
Stanley S. Hubbard, Pres.
Charles H. Dutcher III, V.P. & Gen. Mgr.

Stephen Blum, Dir., Information Services
Satellite news gathering cooperative of local
stations with portable or fixed Ku-band
satellite uplinks; space segment, satellite IFB
& PL, news coordination, daily story feeds,
breaking news, pooled coverage, Washington
bureau & live interconnects between member
stations; transponders on SBS-3 & K-2. Pro-
duces an all-news channel, a 24-hour news
network and other syndicated television news
products.

CONUS-TV DIRECT

1825 K St. NW
Suite 601
Washington, DC 20006-1351
Phone: 202-955-7370
Scott Goodfellow, V.P. & Bureau Chief
David Futrowsky, Deputy Bureau Chief
News gathering & satellite transmission serv-
ices from Washington for local television
news programs.

WILLIAM L. COOPER PRODUCTIONS INC.

230 Park Ave.
Suite 1523
New York, NY 10169
Phone: 212-687-5444
Kay Arnold, Pres. & Sales
Carolyn Kay Cooper, V.P., Mktg.

Studio:

PARAMUS: 34 Kramer Dr., Paramus, NJ
07652. Phone: 201-652-6037. Telex: 138-865
Producer, consultant, film doctoring,
specialized editing, dubbing for motion pic-
tures, TV, cable & video cassettes.

CORAL PICTURES CORP.

6101 Blue Lagoon Dr.
Suite 400
Miami, FL 33126
Phone: 305-261-9660
Fax: 305-261-9490
Telex: 441132 CORAL
Marcel Granier, Pres. & Chief Exec. Officer
Gabriel Rakower, Exec. V.P. & Gen. Mgr.
Gustavo Basalo Sucre, Dir., Mktg. & Sales
Jorge E. Vaillant, Dir., Mktg. & Sales
Manolo Vidal, Consultant
Juan Julio Baena, International Rep., Europe
Alfredo Odorisio, International Rep., Argentina
Wolner Camargo, International Rep., Brazil
Juan Jorge Jaeckel, International Rep.,
Columbia
Distributors of continuing dramas/television
novels, series, miniseries, feature films,
documentaries, entertainment & drama
specials, children's programming and varie-
ty shows.

CORELLI-JACOBS RECORDING INC.

25 W. 45th St.
New York, NY 10036
Phone: 212-382-0220
Fred M. Jacobs, Pres.
Moe Goldstein, V.P.
John Lettis, V.P.
Andrew Jacobs, V.P.
Music library & sound effects specialist for
audio-visual & broadcast; classical music;
voice recording and mix studio.

CORI FILMS INTERNATIONAL

2049 Century Park E
Suite 780
Los Angeles, CA 90067
Phone: 213-557-0173
Fax: 213-551-4974
Telex: 825 388
Marie Hoy, Pres. & Chief Exec. Officer

Program Sources

Jeff Sanfilippo, V.P., Sales
Graham King, Dir., Servicing
Julia Halperin, V.P., Acquisitions

London Office:

LONDON: Cori Film Distributors Ltd., 19
Albemarle St., London, England W1. Phone:
71-493-7920. Fax: 71-493-8088. Telex:
299968. Fiona Mitchell, Managing Dir.; Alan
Latham, Finance Dir.; Oliver Groom, Head of
Acquisitions; Ann Seekins, Sales Exec. & Pro-
gram Promotion
Sales & service for films, cartoons & TV pro-
grams overseas.

CORSAIR PICTURES INC.

(Div. of United Artists Communications Inc.)
1740 Broadway
23rd Floor
New York, NY 10019
Phone: 212-262-4040
Fax: 212-262-9406
Frank Perry, Pres. & Chief Exec. Officer

Branch Office:

LOS ANGELES: 1640 S. Sepulveda Blvd.,
Suite 216, Los Angeles, CA 90025.

PIERRE COSSETTE PRODUCTIONS

8899 Beverly Blvd.
Los Angeles, CA 90048
Phone: 213-278-3366
Pierre Cossette, Pres.
Jolin Cossette, Development
Carolyn Machado, Development
Gail Purse, Development
David Silberg, Development

COVENANT HOUSE

346 W. 17th St.
New York, NY 10011
Phone: 212-727-4000
Syndicated documentaries.

THOMAS CRAVEN FILM CORP.

5 W. 19th St.
New York, NY 10011
Phone: 212-463-7190
Fax: 212-627-4761
Michael Craven, Pres.
Ernest Barbieri, V.P., Sales
Penelope Craven, V.P., Administration
Willis Briley, Production
Full service audio-visual producer: Industrial,
training, educational, fund-raising, govern-
mental, business & informational films &
videotapes; commercials & public service an-
nouncements; motion picture shorts; foreign
language productions.

CREATIVE INTERNATIONAL ACTIVITIES LTD.

372 Central Park W
New York, NY 10025
Phone: 212-663-8944
Specials, documentaries, series & children's
programming.

CREATIVE PROGRAMMING INC.

30 E. 60th St.
Suite 804
New York, NY 10022
Phone: 212-688-9100
Fax: 212-355-6221
Peter Wild, Chmn.
Producer of broadcast & cable TV film/tape
series & original home videos.

C-74

THE CRIME CHANNEL

13601 Ventura Blvd.
Suite 103
Sherman Oaks, CA 91423
Phone: 818-907-5769
Fax: 818-907-5997
Arnie Frank, Pres.
Sheldon Altfeld, V.P., Production & Network
Operations
Program supplier.

CROSSPOINT PRODUCTIONS

940 Wadsworth Blvd.
Lakewood, CO 80215
Phone: 303-232-9572
Fax: 303-233-7313
Robin Schmaetgenberger, Pres.
Peter TenEyck, V.P.
Full-service post-production includes 3 on-
line suites & 2 off-line suites, including the
AVID non-linear off-line system. D2-1in.-
BetaCam SP-BetaCan-3/4 in. SP formats. 2D
& 3D computer generated graphics and
16mm or 35mm film-to-tape transfers with
Bosch FDL60 & DaVinci color correction, AC-
COM digital still store.

JOHN CROWE PRODUCTIONS

10 Greenway Plaza
Houston, TX 77046
Phone: 713-627-9270
John T. Crowe, Pres.
Dave Ernst, Mgr., Dallas
Don Wilson, Chief Engineer
Bob Robinson, Dir., Sales

Branch Office:

IRVING: 6221 N. O'Connor Rd., Suite 117,
Lock Box 4, Irving, TX 75039. Phone:
214-556-1816.
Mobile video production.

CROWN INTERNATIONAL PAY TELEVISION INC.

8701 Wilshire Blvd.
Beverly Hills, CA 90211
Phone: 213-657-6700
Fax: 213-657-4489
Mark Tenser, Pres.
Lynette A. Prucha, V.P., Home Video & Pay
TV
Scott Schwimer, V.P., Business Affairs
Producer & distributor of theatrical feature
films.

CRYSTAL PICTURES INC.

1560 Broadway
Suite 530
New York, NY 10036
Phone: 212-840-6181
Fax: 212-840-6182
Telex: 620852
Joshua Tager, Pres.
Sidney Tager, Gen. Sales Mgr.

Branch Office:

CHARLOTTE: 725 Providence Rd., Charlotte,
NC 28207. Phone: 704-335-0671. Fax:
704-335-0672.
Production, distribution & syndication of
features, documentaries & shorts.

CST ENTERTAINMENT

(Div. of Color Systems Technology Inc.)
4553 Glencoe Ave.
Suite 100
Marina Del Rey, CA 90292
Phone: 213-822-6567
Colin A. Chisholm, Pres.
John Skouras, V.P., Advertising, Publicity &
Promotion
Licenses theatrical films & TV series for
television, cable & home video.

CTV TELEVISION NETWORK

42 Charles St. E
Toronto, Ont. M4Y 1T5
Canada
Phone: 416-928-6000
Fax: 416-928-0907
Telex: 06-22080
John M. Cassaday, Pres. & Chief Exec. Officer
Thomas Peddie, Sr. V.P., Finance & Chief
Financial Officer
Paul Robertson, Sr. V.P., Sales & Mktg.
Olga Cwiek, V.P., Human Resources &
Business Affairs
Tim Kotcheff, V.P., News, Features, & Infor-
mation Programming
Gary A. Maavara, V.P., Operations & Cor-
porate Planning
Gall Morrell, V.P., Communications
Peter O'Neill, V.P., Public Affairs
Peter Sisam, V.P., Sports & Business
Development
Philip Wedge, V.P., Programming
Arthur Weinthal, V.P., Entertainment
Programming

Branch Sales Offices:

QUEBEC: 48 Farnham, Place Bonaventure,
Montreal, Que. H5A 1A9, Canada. Phone:
514-878-3135.

BRITISH COLUMBIA: 1500 W. Georgia St.,
Suite 790, Vancouver, B.C. V6G 2Z6, Canada.
Phone: 604-669-1570.

NEW YORK: Bolton Bcstg. International Ltd.,
136 E. 57th St., Suite 503, New York, NY
10022. Phone: 212-759-6767.

Producer of newsreels; producer & distributor
of industrial & educational films & TV
film/tape series; news; stock footage; im-
porter of TV film series.

DAN CURTIS DISTRIBUTION CORP.

10000 W. Washington Blvd.
Suite 3014
Culver City, CA 90232
Phone: 213-280-6567
Fax: 213-836-1680
Telex: 6831385 MGMUA UW
Dan Curtis, Pres.
Film/TV production.

CUSTOM FILMS/VIDEO INC.

11 Cob Dr.
Westport, CT 06880
Phone: 203-226-0300
Lester S. Becker, Pres.
Producer of industrial & educational films,
film/tape spot commercials & film programs
on order; video recording facilities; film &
video editing.

CUSTOMUSIC DIV.—See Rowe Interna-
tional Inc.

CYCLE SAT

119 John K. Hanson Dr.
Forest City, IA 50436
Phone: 515-582-6999
Fax: 515-582-6998
Loren A. Swenson, Pres.
Joycelyn Steil, Exec. V.P.
Mark Cooper, Mgr., Production Services
Distributes spot commercials on C-band &
Ku-band; SNG Ku-band uplink trucks; pro-
duction studios & edit suite; C-band & Ku-band
earth station.

D & R ANIMATION

516 5th Ave.
Suite 507
New York, NY 10036
Phone: 212-370-9113

Ronald Fritz, Pres.
Daniel Hunn, V.P.
Animation television & theater.

THE LLOYD DANIELS CORP.

Box 33443
Deerfield Beach, FL 33441
Phone: 305-428-8986
Kathy Israels

DAP TV ASSOCIATES

724 N. Westknoll Dr.
Suite 308
Los Angeles, CA 90069
Phone: 213-855-0941
Fax: 213-657-4879
Don Azars, Exec. Producer
Program/video development, production,
sales & co-ventures; TV film/tape series;
distributor of film programs on order; stock
footage.

DAY OF DISCOVERY

(Radio Bible Class)
Box 22
Grand Rapids, MI 49555
Phone: 616-942-6770
Richard DeHaan, Chmn.
Martin DeHaan, Pres.
Producer & distributor of religious programs;
distributor of TV film/tape series.

DELUXE LABORATORIES

1377 N. Serrano Ave.
Hollywood, CA 90027
Phone: 213-462-6171
Fax: 213-461-0608
Telex: 67-4345 (DELGEN-A LSA)
Burton Stone, Pres.
Dick Lebre, V.P., Mktg./Sales
Complete film laboratory facilities & services;
film-to-tape and other services.

HAL DENNIS PRODUCTIONS

6314 La Mirada Ave.
Hollywood, CA 90038
Phone: 213-467-7146
Harold J. Dennis, Pres.
D. M. Hill, V.P.
K. C. Dennis, Sales
Distributor of animation, motion picture
features, industrial & educational films,
religious films, motion picture shorts, film
programs on order; editing services; post
production equipment rental.

DEVILLIER-DONEGAN ENTERPRISES

4401 Connecticut Ave. NW
Washington, DC 20008
Phone: 202-686-3980
Fax: 202-686-3999
Ron Devillier, Pres.
Brian Donegan, Exec. V.P.
Joan Lanigan, V.P., Legal & Business Affairs
Linda Ekizian, V.P., International Sales
Keith Putnam, Dir., Program Development
Ara Sahakian, Dir., Sales Administration
Documentaries, specials, series & interna-
tional TV programming.

DE WOLFE MUSIC LIBRARY INC.

25 W. 45th St.
New York, NY 10036
Phone: 212-382-0220
Fax: 212-382-0278
Fred Jacobs, Pres.
Andrew Jacobs, V.P.
Mitchell Greenspan, V.P.
Marcie Jacobs, V.P.
Music library including recordings on com-
pact disc; sound effects library; TV/radio

commercials; cable shows; educational & corporate productions with full copyright protection; classical music catalog. (See also Corelli-Jacobs Recording Inc.)

JERRY DEXTER PROGRAM SYNDICATION

139 S. Beverly Dr.
Suite 312
Beverly Hills, CA 90212
Phone: 818-766-2751
Fax: 818-766-1632
Telex: 298 991 HA INTL
Jerry Dexter, Pres.
Distributor of animation, motion picture features, TV film/tape series and specials. Australian distribution.

DIAMOND ARTISTS LTD.

9200 Sunset Blvd.
No. 909
Los Angeles, CA 90069
Phone: 213-278-8146
Fax: 213-859-9122
Abner J. (Abbey) Greshler, Pres.
Guy Steiner, Agent

Branch Office:

NEW YORK: 119 W. 57th St., New York, NY 10019. Phone: 212-247-3025. Camille Harris, Dir.
Artists' representative.

DIAMOND P

21130 Costanzo St.
Woodland Hills, CA 91364
Phone: 818-702-9723
Motor sports production company.

DIGITAL IMAGES

651 Beacon St.
Boston, MA 02215
Phone: 617-267-6400
Cheryl Pirello Neeson, V.P. & Gen. Mgr.
Tricia Cadena, Dir., Mktg.
Designs & produces graphics & on-air animation.

DINER & ALLIED FILM & VIDEO SERVICES

620 3rd St.
San Francisco, CA 94107-1902
Phone: 415-777-1700
Fax: 415-957-1842
Chuck Berg, Gen. Mgr.
Roy E. Diner, Sales Mgr.
Peter Rogers, Customer Service Mgr.
Film to tape; mass cassette duplication; standards conversion; macrovision; distribution services, recordable laser videodisc.

DISCOVERY INTERNATIONAL

Malvern
Box 550
Melbourne, 3144
Victoria, Australia
Phone: 3-563-7347
Fax: 3-579-1329
Philippe de Montignie, Managing Dir.
Anna Bailly, Mktg. Mgr.
International film & TV distributors.

DISCOVERY PRODUCTIONS

1415 King St.
Greenwich, CT 06831-2520
Phone: 203-531-6288
David Epstein, Pres.
Rafael Epstein, V.P.
Norma Lesser, Program Development & Sales
Producer of film/tape spot commercials, pro-

grams on order, TV film/tape series, industrial & educational subjects, newsreels, open-end film commercials (made for TV).

DISNEY COMPANY—See Walt Disney Co.

DLT ENTERTAINMENT LTD.

31 W. 56th St.
New York, NY 10019
Phone: 212-245-4680
Fax: 212-315-1132
Telex: 620084 DONTAF
Cable: DONTAFLIM
Donald L. Taffner, Pres.
John P. Fitzgerald, V.P.
Bob Peyton, Exec. V.P./Managing Dir. of Domestic Syndication
Martha Strauss, V.P., International Sales
Genevieve Piturro, Dir., Creative Services
Producer & distributor of TV programs; first-run syndication; network development; co-production; international syndication sales. Branches in London & Sydney; affiliated with Comedia Productions, Toronto & Emerald City Productions, Dublin.

DOW JONES BROADCASTING/WALL STREET JOURNAL TV

200 Liberty St.
New York, NY 10281
Phone: 212-416-2373
Fax: 212-416-4195
Robert B. Rush, Dir.
Jon Krongard, Mgr.
Susan L. Strekel, Affiliate Relations, TV
Anne Su, Affiliate Relations, Radio
Produces & distributes radio & television news programming.

DOW JONES NEWS SERVICES

200 Liberty St.
New York, NY 10281
Phone: 212-416-2420
Fax: 212-416-2232
Business & financial news reporting.

DREW ASSOCIATES INC.

575 Madison Ave.
Suite 1006
New York, NY 10022
Phone: 212-605-0225
Fax: 914-277-5567
Robert L. Drew, Pres.
Anne Drew, V.P.

Branch Office:

SOMERS: Edit Center, Butler Hill Rd., Somers, NY 10589. Phone: 914-277-4100.
Producer of public affairs & entertainment documentaries, client films & corporate video newsletters.

DU ART VIDEO

(Div. Du Art Film Laboratories Inc.)
245 W. 55th St.
New York, NY 10019
Phone: 212-757-4580
Fax: 212-333-7647
Telex: 640 253 DU ART NYK
Robert M. Smith, Pres.
Timothy J. Spitzer, Gen. Mgr. & Sales
Videotape post-production facility & film laboratory; video editing; tape duplication; film-to-tape & tape-to-film transfers, 16mm & 35mm processing & printing.

DUBIE-DO PRODUCTIONS INC.

One Laurie Dr.
Englewood Cliffs, NJ 07632
Phones: 212-765-4240; 201-568-4214
Richard S. Dubelman

Producer of film/tape spot commercials, film programs on order & industrial & educational films; distributor of motion picture features; film handlers; artist's representative; recording facilities; studio facilities for rent; other services.

CAL DUNN STUDIOS INC.

Box 388670
Chicago, IL 60638-8670
Phone: 312-644-7600
Cal Dunn, V.P.
Television programming & TV commercials; corporate, medical & general presentations & information films.

MICHAEL DUNN PRODUCTIONS

2920 Orange Brace Rd.
Riverwoods, IL 60015
Phone: 708-940-0150
Michael Dunn, Pres.
Production of motion pictures & videotape.

THE DXTR'S

6140 Hollywood Blvd.
Hollywood, CA 90028
Phone: 213-462-6410
Fax: 213-469-1585
Ron Dexter, Pres.
Jill Dexter, Exec. Producer & Sales

Sales Representatives:

LOS ANGELES, CA. Phone: 213-462-6410. Pat O'Hara

CHICAGO, IL. Phone: 312-327-3003. Karen Yovetich

NEW YORK, NY. Phone: 914-764-4091. Fax: 914-764-4505. Michael Eha
TV commercial production.

DYNOCOMM PRODUCTIONS

150-A Calle Iglesia
San Clemente, CA 92672
Phone: 714-361-2063
Fax: 714-361-1716
Alan Gibby, Pres.
Wayne Smith, V.P., Production
Todd Udall, V.P., Mktg.
Paul Jenner, Producer & Dir.
All phases of programming production & post-production; specializing in sports.

EAGLE-LION VIDEO

7710 Balboa Ave.
Suite 117
San Diego, CA 92111
Phone: 619-277-1211
Supplies old movies to LPTV stations.

EBBETS FIELD PRODUCTIONS

Wykagyl Station
Box 42
New Rochelle, NY 10804
Phone: 914-636-1281
David Saperstein, Pres.
Producers, writers, directors of feature & TV movies, film programs for cable & cassette, TV film/tape series, industrial & educational film/tape; other services.

EBONYJET SHOWCASE

(Johnson Publishing Co. Inc.)
820 S. Michigan Ave.
Chicago, IL 60605
Phone: 312-322-9409
Fax: 312-322-0605
Telex: 25-4119
Linda Johnson Rice, Pres. & Exec. Producer
Ozzie Bruno, V.P., TV Sales & Syndication

Yvette Brown, Sr. Producer
Ava Odum, Producer
Syndicated television program.

ECI MARKETING INC.

650 First Ave.
New York, NY 10016
Phone: 212-889-8555
Fax: 212-889-8721
Program inserts, talk shows & series.

ECUMEDIA NEWS

475 Riverside Dr.
Room 850
New York, NY 10115
Phone: 212-870-2312
Fax: 212-870-2030
Roy T. Lloyd, Interim Exec. Dir.
Audio reports for radio: Voicers, actuals, commentary, movie & book reviews & features on the news of religion.

EDITEL

One China Basin Bldg.
San Francisco, CA 94107
Phone: 415-777-5777
Fax: 415-882-2069
Jack Schaeffer, Pres.
Jan Cohn, Dir., Operations
Toni Pace, Dir., Broadcast Sales
Dyann Espinosa, Dir., Corporate Sales
Lisa Hinman, Dir., Commercial Sales
Sabra Beville, Mktg.
Post-production services: Video-film-audio.

EDITEL-CHICAGO

(Div. of Scanline Communications Inc.)
301 E. Erie
Chicago, IL 60611
Phone: 312-440-2360
Fax: 312-440-1573
Robert Coleman, Pres.
Richard Mandenberg, V.P. & Gen. Mgr.
F/T color correction; editing; montage; audio suite; effects; animation design group; stage facility.

EDSTAN STUDIO WEST

321 W. 44th St.
New York, NY 10036
Phone: 212-489-1190
Fax: 212-265-9528
Bob West, Pres.
Paul Land, V.P.
Computer graphics; screen & line conversions; full service photo lab. Specializing in slides for networks.

ED-VENTURE FILMS

1122 Calada St.
Los Angeles, CA 90023-3115
Phone: 213-261-1885
William E. Hines, Pres.
Robert E. Hines, V.P.
Producer of film/tape spot commercials, film programs on order, industrial & educational films, open-end film commercials (made for TV), religious films & theatrical shorts; stock footage; media consultants; other services.

RALPH EDWARDS/STU BILLET PRODUCTIONS

1717 N. Highland Ave.
Los Angeles, CA 90028
Phone: 213-462-2212
James B. Pollock, V.P.
Producer/packager of network & syndicated TV shows.

Program Sources

BERT ELLIOTT SOUND INC.

2080 Peachtree Industrial Court
Suite 115
Atlanta, GA 30341
Phone: 404-452-1140
Fax: 404-455-3356
Bert Elliott, Pres.
Margie Gorney, Studio Mgr.
Audio production; 24-track facility; original music for film, video & multi-image productions.

DON ELLIOTT PRODUCTIONS

15 Bridge Rd.
Weston, CT 06883
Phones: 203-226-4200; 212-679-5670
Doris Elliott, Pres.
Dean Elliott, V.P.
Doriane Elliott, V.P., Sales
Roseane Huffman, Mgr.
Music production & 24-track recording studio. Original music, lyrics, scoring, arranging & production for film.

ELLIS ENTERPRISES

1231 Yonge St.
Suite 201
Toronto, Ont. M4T 2T8
Canada
Phone: 416-924-2186
Fax: 416-924-6115
Ralph C. Ellis, Chmn.
R. Stephen Ellis, Pres.
Cathy J. Ellis, Dir. of Mktg.
William Barron, Sr. Sales Exec.
TV program distributors in Canada for programs from outside of North America; distributors of Canadian TV programs for the international market.

ENCYCLOPAEDIA BRITANNICA EDUCATIONAL CORP.

310 S. Michigan Ave.
6th Floor
Chicago, IL 60604-9839
Phones: 312-347-7900; 800-554-9862
Fax: 312-347-7903
Telex: 312-347-7968
Joseph Elliott, Pres.
Robert Whitworth, V.P.
Terri Baron, Sales Mgr.
Gini La Fleur, Advertising Mgr.
Producer & distributor of film & video materials for education, business & industry.

ENOKI FILMS USA INC.

16501 Ventura Blvd.
Suite 606
Encino, CA 91436
Phone: 818-907-6503
Fax: 818-907-6506
Yoshi Enoki, Pres.
Ricki Ames, V.P., International Sales
Production & distribution of children's animated series and feature films.

ENTERPRISES PRODUCTIONS INC.

135 S. McCarty Dr.
Suite 101
Beverly Hills, CA 90212
Phone: 213-858-1272
Fax: 213-858-3774
Jack H. Harris, Pres.
Producer & distributor of theatrical feature films, theatrical shorts & stock footage; importer & exporter of films.

ENTERTAINMENT PROGRAMMING SERVICES LTD.

(Astral TV Films/20th Century-Fox TV/Columbia Pictures TV)
720 King St. W
Suite 600
Toronto, Ont. M5V 2T3
Canada
Phone: 416-364-3894
Fax: 416-364-8565; 416-364-6192
Telex: 06-22411
David W. Jackson, Pres.
William B. Alexander, Sales Exec.
Vanda M. Macura, Dir., Client Services & Pay TV Sales

Branch Office:

QUEBEC: 2100 St. Catherine St. W, Box 900,
Montreal, Que. H3H 2T3, Canada. Phone:
514-939-5000. Micheline Raymond, V.P.,
French-Canadian Market Sales
Distributor of programming to Canadian commercial & pay TV.

EXCEL PRODUCTIONS INC.

2185 Hampton Ave.
St. Louis, MO 63139-2983
Phones: 314-647-4900; 800-752-9636
Fax: 314-647-6923
Telex: 590083
Cable: LULALE
Janet R. Meyer, Asst. Dir., Media Sales & Promotion
Sandi Clement, Account Exec., Domestic TV Syndication
Linda Hirschebuehler, Account Exec., International TV Sales
Producer, distributor & syndicator of religious TV series & specials; producer & distributor of foreign language TV series & specials; videocassettes; radio; syndicated religious rock music; Spanish & French programming.

THE E. O. CORP.

Box 184
Shelby, NC 28150
Phone: 704-487-0500
Fax: 704-487-4763
Earl Owensby, Pres.
Linda Comer, Secy.
Motion picture production facilities.

THE EPISCOPAL RADIOD-TV FOUNDATION

3379 Peachtree Rd. NE
Atlanta, GA 30326
Phone: 404-233-5419
Don A. Wimberly, Chmn.
Louis C. Shueddig, Pres. & Exec. Dir.
TV & radio programming; audio & video cassettes.

EUE/SCREEN GEMS

222 E. 44th St.
New York, NY 10017
Phone: 212-867-4030
Fax: 212-867-4503
George Cooney, Chief Exec. Officer
Jay Kenny, Exec. V.P. & Gen. Mgr.
Nick Bavaro, V.P. & Dir. of Operations
John Clarke, V.P., Finance
Lee Davis, Exec. Producer
Stephen J. Gould, V.P. & Dir., Mktg.
Thorpe Shuttleworth, V.P., Legal Affairs
David Elliot, Dir.
Mike Elliot, Dir.
Leland Smith, Dir.
Mickey Trenner, Dir.
Jeff Cooney
Full service video and film production including six sound stages in New York with

lighting and grip equipment, prop room, camera room, casting stage, 35mm & 16mm projection rooms and conference rooms.

EURAMCO INTERNATIONAL INC.

9430 W. Washington Blvd.
Suite One
Culver City, CA 90230
Phone: 213-204-4801
Fax: 213-204-0447
Telex: 704514 ROMANOGP UD
Raffaele Renato Romano, Pres.
Alice Campbell Romano, V.P.
Rochelle Torres, Exec. Assistant
International film distributor.

EUROPEAN TELEVISION INC.

316 W. 75th St.
New York, NY 10023
Phone: 212-877-0442
Timothy D. McInerney
John Musilli
Stephan Chodorov
Jochen G. Balan
Robert Shofly
Jayne Clement
Europe Tonight & Europe Specials; news & special features to and from Europe.

EXCEL TELEMEDIA INTERNATIONAL CORP.

745 Fifth Ave.
Suite 1516
New York, NY 10151-0077
Phone: 212-371-7333
Ken Israel, Pres.
Joan Israel, V.P.
Allen G. Hart, V.P., Sales & Program Services

Foreign Sales:

ENGLAND: SR Programs International Ltd.,
98 Mount St., London, England W1Y 5HF.
Phone: 01-493-2400. Fax: 01-629-1696.
Stanley Darer, Foreign Sales
Worldwide producers & distributors of feature films, series & specials to the electronic media.

EXPANDED ENTERTAINMENT

2222 S. Barrington Ave.
Los Angeles, CA 90064
Phone: 213-473-6701
Fax: 213-444-9850
Telex: 247770 ANIM
Terry Thoren, Pres.
Kathy Edrich, Gen. Mgr.
Benjamin G. Levy, Public Relations
Rob Schulze, Sales
Distributor of animated short & feature films.

E.Y.R. PROGRAMS INC.

130 W. 42nd St.
Room 611
New York, NY 10036
Phone: 212-575-9566
Charles Salzman, Pres.
Feature film programming.

JERRY FAIRBANKS PRODUCTIONS

Box 50553
Santa Barbara, CA 93150
Phone: 805-969-7001
Jerry Fairbanks, Exec. Producer
Producer & distributor of motion picture features & shorts, industrial & educational films, theatrical shorts; stock footage; exporter of films.

FAITH FOR TODAY

1100 Rancho Conejo Blvd.
Newbury Park, CA 91320

Phone: 805-373-7700
Fax: 805-373-7701
Daniel G. Matthews, Exec. Producer/Director
Half-hour Christian magazine format television and video products.

FAMILY FILMS

3558 S. Jefferson Ave.
St. Louis, MO 63118-3968
Phone: 314-664-7000
John Gerber, Pres.
Peter Wille, Exec. Dir.
David Henrichs, Mktg.
Producer & distributor of 16mm religious films & videos.

FAMILY GUIDE NETWORK

936 Fox Pavilion
Jenkintown, PA 19046
Phone: 215-887-7010
Don De Cinque, Pres.
Distributor of 30-minute direct response programming.

FAMILY THEATER INC.

7201 Sunset Blvd.
Hollywood, CA 90046
Phone: 213-874-6633
Patrick Peyton C.S.C., Pres.
Dennis Roverato, Mgr., Administration
Austin Peterson, Consultant
Nicholas Royce, Distribution Coordinator
Gregory Maxey, Production Coordinator
Producer & distributor of religious films.

F.A.P. VIDEO—See Fine Arts Productions Inc.

FARKAS FILMS INC.

385 Third Ave.
New York, NY 10016
Phone: 212-679-8212
Fay E. Robison, Pres.
M. Finley, Secy.-Treas.
Studio facilities for rent.

FEATURES INTERNATIONAL

Box 3140
Chesapeake, VA 23320
Phone: 804-523-0523
Fax: 804-523-5500
Stan Jeter, Pres.
Steven Newton, V.P. & Dir., Sales & Media
Seph Barnard, V.P., Production
TV program & film production & distribution; media placement.

DDN FEDDERSON PRODUCTIONS

16255 Ventura Blvd.
Suite 205
Encino, CA 91436
Phone: 818-986-3118
Don Fedderson, Chmn.
Producer of TV film/tape series.

RICHARD FEINER & CO. INC.

230 Park Ave.
New York, NY 10169
Phone: 212-687-5444
Richard Feiner, Pres.
Producer & distributor of TV film/tape series; distributor of motion picture features & shorts; exporter of films.

TONI FICALORA PRODUCTIONS

11 Janet Terrace
Irvington, NY 10533
Phone: 914-591-7344
Fax: 914-591-8055

Anthony Ficalora, Pres.
John A. Ficalora, V.P. & Exec. Producer
Michael A. Ficalora, V.P.
Paul Anthony, Secy.
Producer of film/tape spot commercials.

FILMACK STUDIOS

1327 S. Wabash Ave.
Chicago, IL 60605
Phone: 312-427-3395
Fax: 312-427-4866
Joseph R. Mack, Pres.
Robert N. Mack, Production Mgr.
Producer of animation, motion graphic logo films & commercials, motion picture shorts, film/tape spot commercials, slides, slide films, theatrical shorts; transfers of slide shows & motion picture films to videotape, 1/2-in. VHS videotape duplication and product packaging.

FILM CORE

849 N. Seward St.
Hollywood, CA 90038
Phone: 213-464-7303
Fax: 213-463-4626
Steve McCoy, Pres.
Charles Chubak, V.P.
Brenda Franks, Supervisor
Film & video editing; print & tape distribution.

FILMFAIR

10900 Ventura Blvd.
Studio City, CA 91604
Phones: 213-877-3191; 818-766-9441
Fax: 818-766-8786
Gus Jekel, Pres. & Chief Exec. Officer
Bonnie D'Andrea Jekel, Exec. Producer
Michel DeMers, Producer, Educational

Branch Offices:

CHICAGO: 22 W. Hubbard, Chicago, IL 60610.
Phone: 312-822-9200. Joanne Bittman, Exec. Producer

NEW YORK: 37 W. 28th St., New York, NY 10001. Phone: 212-807-6565.
Producer of film/tape spot commercials, industrial & educational films, cel animation & live action.

FILMFAIR COMMUNICATIONS

10621 Magnolia Blvd.
North Hollywood, CA 91601
Phone: 818-985-0244
Fax: 818-980-8492
Michel DeMers, V.P. & Gen. Mgr.
Ethel Poirier, Dir. of Mktg./Sales
Distributor & producer of 16mm educational films & video programming (purchase or lease).

FILMLIFE INC./FORTRESS FILM DEPOSITORY

The Film/Video Hospital
141 Moonachie Rd.
Moonachie, NJ 07074
Phone: 201-440-8500
John Natali, Chmn.
Milton Miller, Vice Chmn.
Marvin A. Bernard, Pres. & Chief Exec. Officer
Siggi B. Wilzig, Chmn., Finance
Sheila N. Bernard, Sr. V.P.-Secy.
Paul Delplace, Gen. Mgr.
Russell Dupree, Chief Design Engineer
Nelly Morales, Technical Supervisor
Russell Knapp, Gen. Counsel
Ben Harris, West Coast Sales Dir.
Film rejuvenation, restoration, protection & preservation; film transfer to video; TV film storage, shipping & distribution worldwide; repair (scratch removal), syndicated film shows, features & home movies before &

after video- tape transfer; editing services; commercial inspection & deletion; mounting, unmounting, conforming & cartridge loading & unloading; cassette repair; videotape repair & splicing; national & international booking service.

FILMS AFIELD

Box 3022
Boise, ID 83703
Phone: 208-344-5145
Tom Hotchkiss, Pres.
Coral Hotchkiss, V.P.
Michael Boerner, Assoc. Dir.
Specializing in overseas religious film production, theatrical & documentary, independent & contract. Maintains office in New Zealand.

FILMS FIVE INC.

42 Overlook Rd.
Great Neck, NY 11020
Phone: 516-487-5865
Walter Bergman, Pres.
Producer & distributor of film/tape spot commercials.

FILMS FOR EDUCATORS/FILMS FOR TELEVISION

420 E. 55th St.
New York, NY 10022
Phone: 212-486-6577
Fax: 212-980-9826
Rochelle Bebell, Pres.
Harlan Bruce Bebell, Exec. V.P., Sales & Acquisitions
Worldwide film and video distribution, co-production, programming, documentary, educational, features.

FILMS INC.

(Div. of Public Media Inc.)
5547 N. Ravenswood Ave.
Chicago, IL 60640
Phone: 312-878-2600
TWX: 910-694-3521
Charles Benton, Chmn.
Wes Monty, Pres. & Chief Exec. Officer
Al Green, Pres., Entertainment Div.
Gale Livengood, Sr. Exec. V.P.
Betty McClean, Dir., TV Sales
Distributor of motion picture features & shorts, industrial & educational films, newsreels, foreign language films & TV film/tape series.

FILMS OF INDIA

Box 48303
Los Angeles, CA 90048
Phone: 213-383-9217
R. M. Bagai, Pres.
Distributor of motion picture features & shorts, industrial & educational films (lease or rent), religious films, foreign language films, TV film/tape, documentaries, theatrical shorts & stock footage; importer of films; properties for lease.

FILM SERVICE CORP.

3487 West 2100 South
Suite 101
Salt Lake City, UT 84119
Phone: 801-973-3227
Richard V. Thiriot, Gen. Mgr.
Program consultants & film buyers.

FILMTEL ENTERTAINMENT

14609 Morrison St.
Sherman Oaks, CA 91403
Phone: 818-906-8666
Fax: 818-906-8665

David Goldstein, Pres.
Harel Goldstein, V.P.

FILMTREAT INTERNATIONAL CORP.

42-24 Drchard St.
Long Island City, NY 11101
Phone: 718-784-4040
Fax: 718-784-4766
Yar W. Mociuk, Pres.
Sam Borodinsky, Exec. V.P.
16mm, 35mm & 70mm film inspection, repair, rejuvenation, storage & distribution.

FILMWORLD TELEVISION INC.

685 Fifth Ave.
Suite 1001
New York, NY 10022
Phone: 212-752-5050
Fax: 212-838-9642
Beverly Partridge, Pres.
Alexander W. Kogan Jr., Exec. V.P.
Deborah Dave, V.P.
Harold Warren, Mgr., Business Affairs
Independent movie producer's sales agency. Products for theatrical & non-theatrical release, television, cable, satellite, video. Program syndication.

FIORÉ FILMS INC.

118 Mallory Ave.
Jersey City, NJ 07304
Phone: 201-432-4474
Albert A. Fiore, Pres.
Producer of film/tape spot commercials, film programs on order, newsreels, slides and slide film commercials; producer & distributor of industrial & educational films; film handlers; sales representative; other services.

FIRST CHICAGO TELEMEDIA SERVICES

Dne First National Plaza
Suite 0393
Chicago, IL 60670-0393
Phone: 312-407-3461
Ted Prohov, Mgr.
Non-broadcast video & audio communication development, production, post-production.

FIRST FILM AND TAPE INC.

Box 55105
Metairie, LA 70005
Phone: 504-831-7490
John David Landry, Cameraman-Dir.
Terri Lynn Landry, Producer-Writer
Full Betacam SP field production, 16mm & 35mm film production, television lighting, direction, writing, editing.

FIRST LIGHT PRODUCTIONS

1245 N. Graycroft Ave.
Madison, TN 37115
Phone: 615-865-1414
Mac Allen, Pres.
Paula Cole, V.P.

FIRST LIGHT VIDEO PUBLISHING

8536 Venice Blvd.
Los Angeles, CA 90034
Phone: 213-558-7880
Fax: 213-558-7891
Andrew Romanoff, President
David Lebrun, V.P.
Rosemary Guthrie, Dir. of Sales & Mktg.
Distributes and produces instructional videos on technical arts and produces training and sales tapes. Rental agent for remote-controlled film/video cameracrane.

FISHING THE WEST

5484 S.E. International Way
Milwaukie, OR 97222
Phones: 503-654-0092; 800-347-4978
Fax: 503-654-1690
Larry Schoenborn, Exec. Producer
Lana La Voie, Dir., Syndication
Charles Goodloe, Dir. of Sales
Studio production facilities for TV commercials & video productions; TV series, "Fishing the West".

FLAGG FILMS INC.

Box 1107
Studio City, CA 91604
Phone: 818-985-5050
Don Flagg, Pres.
Ethel Taylor, Office Mgr.
Producer of animation; film/tape spot commercials; film programs on order; TV film/tape series; open-end film commercials (made for TV); stock footage; producer & distributor of industrial & educational films.

FORMAN PRODUCTIONS INC.

1000 Clint Moore Rd.
Suite 211
Boca Raton, FL 33487-2806
Phone: 407-994-9111
Fax: 407-241-0707
Scott J. Forman, Pres. & Dir.
Glenn A. Forman, V.P.
Patsy Norman, Assoc. Producer
Debra L. Walker, Assoc. Producer
Stuart Scoon, Editor
Bill Freeling, Production Asst.
Malcolm McKinney, Production Asst.
Producer of motion picture & videotape programs & commercials, sporting events, documentaries, music videos & business films. Beta SP editing suite to Beta SP or 1-inch mastering, 3/4-inch & 1-inch tape to VHS & Beta SP duplication facilities.

4/4 PRODUCTION CO.

320 W. 46th St.
New York, NY 10036
Phone: 212-581-3970
Commercial music production.

FOUR STAR INTERNATIONAL INC.

(Four Star Entertainment Corp.)
1440 S. Sepulveda Blvd.
Los Angeles, CA 90025
Phone: 213-444-8100
Fax: 213-444-8284
Lance Thompson, Sr. V.P.
George Gale, Dir., Operations
Kristie Smith, Dir., International Sales
Arthur Bernstein, Legal Counsel
Producer & distributor of TV film/tape series & programs; distributor of motion picture features.

FOX/LORBER ASSOCIATES INC.

419 Park Ave. S
20th Floor
New York, NY 10016
Phone: 212-686-6777
Fax: 212-685-2625
Telex: 425 730 FDXLDR
Richard Lorber, Pres. & Chief Exec. Officer
Kiyoshi Watanabe, Chief Operating Officer
Sheri Levine, Sr. V.P., Business Affairs
Susan J. Margolin, Sr. V.P., North American Theatrical & Home Video Sales
Rena Ronson, V.P., International Sales & Acquisitions
David Linde, V.P., International Sales & Management

Program Sources

Paul Greifinger, V.P., US Television Sales
Worldwide distributor of feature films, home
video & television programming.

SANDY FRANK FILM SYNDICATION INC.

115 E. 57th St.
Suite 1410
New York, NY 10022
Phone: 212-759-9199
Fax: 212-308-5034
Sandy Frank, Pres.

FREE WHEELIN' FILMS INC.—See New Visions Inc.

FREEDOM SPORTS NETWORK

(Division of Summit Sports & Entertainment
Inc.)
30 E. Kiowa St.
Suite 101
Colorado Springs, CO 80903
Phone: 719-635-8447
Fax: 719-635-8202
Ron DeLorenzo, Pres.
John Gutman, V.P.
Sheri Morse, Dir., Affiliate Relations
Tom Schuck, Regional Mgr.

Branch Office:

NEW YORK: 44 E. 32nd St., 9th Floor, New
York, NY 10016. Phone: 212-696-5464. Fax:
212-889-8092.
Full service television/radio sports producer,
distributor & syndicator.

FREMANTLE INTERNATIONAL INC./ TALBOT TELEVISION LTD.

70 E. 55th St.
18th Floor
New York, NY 10022
Phone: 212-421-4530
Fax: 212-207-8357
Telex: 423459
Paul Talbot, Pres.
David Champtaloup, Sr. V.P.
Fannie Mack, Treas.
Carol DeLuca, Asst. to Treas.
Josh Braun, V.P., Global Operations
Julie Zulueta-Corbo, V.P., Latin American
Sales & Home Video
Dawn Skelton, Publicity
Barbara Platoff, Asst. to Pres.

Branch Offices:

AUSTRALIA: Fremantle International Produc-
tions Pty. Ltd., 21 Charles St., St. Leonards,
Australia.

CANADA: 101 Duncan Mill Rd., Don Mills,
Ont. M3B 1Z3.

ENGLAND: Talbot Television Ltd., Greendon
House, 7C/D Bayham St., London, England
NW1 0EY. Tony Gruner, Chief Exec. Officer

SPAIN: Fremantle International Espana, Box
33032, Madrid, Spain 2080. Phone:
341-639-3965. Fax: 341-639-2386. Telex:
83142390 MBXE.

Distributor of motion picture features &
shorts, TV film/tape series & kinescope.

FRIES DISTRIBUTION CO.

6922 Hollywood Blvd.
Hollywood, CA 90028
Phone: 213-466-2266
Fax: 213-462-0881
Telex: 401 954 FRIES LA
Charles W. Fries, Chmn. & Pres.
Ave Butensky, Exec. V.P., Domestic
Distribution
Larry Friedrichs, Exec. V.P., International
Paula Fierman, Sr. V.P., International

Tamara Morran, Dir., Distribution Services
Harvey Reinstein, V.P., Midwest Regional
Sales

Jon Ferro, Dir., Research
Maria Veltre, Dir., Sales Administration,
International
Ami Witt, V.P., Eastern Sales Mgr.
Shannon L. Clark, Dir., Advertising &
Promotion
Production, domestic & foreign distribution
for theatrical, home video, TV & pay TV.

FUNNYWORLD PRODUCTIONS INC.

1040 N. McCadden Place
Hollywood, CA 90038-2486
Phone: 213-464-7491
Fax: 213-462-5352
Jim Hawthorne
Linda Grinberg
Producer & distributor of TV film/tape series.

GANNETT PRODUCTION SERVICES/ KUSA-TV

1089 Bannock St.
Box 5667
Denver, CO 80217
Phone: 303-893-4477
Fax: 303-825-1562
James Berger, Mgr.
Full service film/video production & post-
production facility producing television com-
mercials, documentaries, industrials & pro-
gramming for commercial & cable television.

FRANK GARI PRODUCTIONS INC.

34 E. Putnam Ave.
Greenwich, CT 06830
Phone: 203-661-3970
Fax: 203-661-9624
Frank Gari, Pres.
Ross Marr, Dir., Business Affairs
Henry Kavett, Dir., Mktg.
Jack King, Sales Rep., Boston
Ron Frangipane, Sr. Producer
Daniel Baker, Sr. Producer
Christian Gari, Producer
Kimberly Gari, Operations

Branch Offices:

BOSTON: 20 Park Place, Suite 613, Boston,
MA 02116. Phone: 617-350-0077.

KIRTLAND, OH 44094. Phone: 216-292-5372.

SUN VALLEY: 9211 La Tuna Canyon Rd., Sun
Valley, CA 91352. Phone: 818-352-7888.
Producer of station & network music themes
& promotional campaigns; custom & syn-
dicated compositions; creator of TV news
identity packages; radio station music
packages.

GATEWAY FILMS

2030 Wentz Church Rd.
Box 540
Worcester, PA 19490
Phone: 215-584-1893
Fax: 215-584-4610
A. Kenneth Curtis, Gen. Mgr.
William Curtis, Sales Mgr.
Distributor of motion picture features,
documentaries, religious films & TV film/tape
series.

GAYNES PRODUCTIONS LTD.

6918 Oporto Dr.
Hollywood, CA 90068
Phone: 213-874-6909
Lloyd H. Gaynes, Exec. Producer
Joyce Taylor, Producer-Writer
Kirsten Tellez, Producer-Writer
Producer of TV film/tape series.

GENESIS ENTERTAINMENT

30501 Agoura Rd.
No. 200
Agoura Hills, CA 91301
Phone: 818-706-6341
Fax: 818-707-0785
Gary Gannaway, Chmn. & Chief Exec. Officer
Wayne Lepoff, Pres.
J. Phillip Oldham, Exec. V.P.
Douglas Friedman, Sr. V.P., Creative Services
Jerry Weaver, Sr. V.P., Public Television
Barry Wallach, Sr. V.P., Sales
Diane Galella, V.P., Sales Operations
Stanley Sherman, V.P., Northeast Sales
Ed Wasserman, V.P., Western Regional Sales
Leslie Gershman, V.P., International Sales
Jason Charles, Account Exec.
Christie Hawks, Account Exec.

Research & Sales Office:

NEW YORK: 780 3rd Ave., 15th Floor, New
York, NY 10017. Phone: 212-935-9450. Fax:
212-935-9517.

Branch Office:

LOUISVILLE: Hurstbourne Park, 9200
Shelbyville Rd., No. 425, Louisville, KY
40222. Phone: 502-426-0800. Fax: 502-426-
3724.
Domestic & International TV distribution.

GERMAN HISTORICAL CONSULTANCY

8/9 The Incline, Coalport
Telford, Shropshire, TF8 7HR
England
Phone: 095-268-0050
Simon Taylor, Research Dir.
Historical consultants for documentary,
drama & 3D design; on the spot research
capabilities & translation service; extensive
picture library for pre-1945 Germany &
Europe.

GERREN TELEVISION NETWORK

3640 W. 63rd St.
Suite 1000A
Los Angeles, CA 90043
Phone: 213-292-1600
Fax: 213-293-1841
Anthony Gerren, Pres.
Juan Flores, Exec. V.P.
Bernice Gerren, Exec. V.P.
Rudy Gerren, V.P.
Lara McGee, V.P.
Billie Jean, V.P.
Producer & distributor of films & cartoons to
low-power TV stations.

G. G. COMMUNICATIONS INC.

111 French Ave.
Braintree, MA 02184
Phone: 617-843-4860
Nicholas W. Russo, Pres.
Rick Russo, V.P.
Producer of film programs on order; Indus-
trial & educational films; producer &
distributor of TV film/tape series; distributor
of motion picture features; foreign language
films; exporter of films; importer of films &
TV film series; other services.

GGP SPORTS

(Golden Gaters Productions)
400 Tamal Plaza
Corte Madera, CA 94925
Phone: 415-924-7500
Fax: 415-924-0264
Telex: 9103842025
Easylink: 62029144
David Peterson, Pres.
Robert C. Horowitz, V.P. & Gen. Mgr.
Henry Schneiderman, V.P. & Gen. Sales Mgr.
Jay Elliot, V.P., Production Services
Ted Griggs, V.P., Senior Producer

Mark Schelde, Mgr., GGP Events
Craig Stanford, Sponsor Sales
Hillary Mandel, Dir. of Acquisitions &
Distribution
Audra Koklys, Distribution
Leslie Lombre, Mgr., Station Sales
Ad sales; network television production &
syndication; sports & entertainment
packages; event promotions & full service
video facility.

GILBERT ALTSCHUL PRODUCTIONS INC.—See The Altschul Group.

GLOBAL NEWS SERVICES

1011 Eden Way N
Suite N
Chesapeake, VA 23320
Phone: 804-547-0547
Fax: 804-547-5544
Lionel Williams, Exec. Dir.
Steven Newton, Dir., Sales & Mktg.
TV, radio, wire & satellite newscasts & 1/2
hour weekly TV programming from Africa.

GLOBAL VISION GROUP

550 Biltmore Way
9th Floor
Coral Gables, FL 33134
Phone: 305-442-3410
Fax: 305-447-1389
Telex: 441827 FINSERUI
Cesar D. Diaz, V.P.
International distributor of programming for
television.

GLOBO TV NETWORK-BRAZIL

Rua Lopes Quintas, 303
Rio de Janeiro, 22460
Brazil
Phone: 55-21-529-2000
Fax: 55-21-294-2042

U.S. Office:

NEW YORK: Globo International, 909 Third
Ave., 21st Floor, New York, NY 10022.
Phones: 212-754-0400; 212-754-0707. Fax:
212-486-9316. Felipe Rodriguez
Production & distribution of series & specials.

GOLD COAST COMMUNICATIONS INC.

1619 Stanford St.
Santa Monica, CA 90404
Phone: 213-453-3664
Fax: 213-453-9068
Matthew Pappish, Pres.
David Garfinkle, V.P.

JEFF GOLD PRODUCTIONS INC.

13900 Panay Way, M319
Marina Del Rey, CA 90292
Phone: 213-827-9165
Jeff Gold, Pres.
Walter Gold, V.P.
Film & video production services.

THE SAMUEL GOLDWYN TELEVISION CO.

10203 Santa Monica Blvd.
Los Angeles, CA 90067
Phone: 213-552-2255
Fax: 213-284-8493
Telex: 677348 GOLDSAM LSA
Samuel Goldwyn Jr., Chmn. & Chief Exec.
Officer
Meyer Gottlieb, Pres. & Chief Operating
Officer
J. Michael Byrd, Sr. V.P., International & TV
Operations
Norman Flicker, Sr. V.P., Business Affairs

Hans Turner, Sr. V.P., Controller
Tom Rothman, Sr. V.P., Head of Worldwide Production
Ron Wanless, Sr. V.P., Worldwide Mktg.
Richard Bornstein, National Dir., Publicity
Dan Gelfand, V.P., Advertising
Kim Yost, Dir., Advertising
Steve Rothenberg, V.P., Theatrical Sales
Bob Quintero, Mgr., Creative Services
Renee Missel, V.P., Creative Affairs
John Wade, Mgr., Western Div. Sales (Theatrical)
Bob Wenokur, Mgr., Film Facilities
Leonie de Piccolotto, V.P., Publicity
Tricia Lambert, Media Dir.
Howard Cohen, V.P., Production
Don Henry, Mgr., Southern Div. Sales
Michelle Abbrecht, Field Operations Mgr., Publicity
Lirije Rexhepi, Distribution Services Coordinator

TV Sales:

Richard H. Askin Jr., Pres., Television Distribution
Jeri Sacks, V.P., Ancillary & Cable Sales
Bill Featherstone, Dir., Southeast TV Sales
Casey Lanken, Dir., Midwest TV Sales
Gary Perchick, V.P., Northeast TV Sales
Audrey Chan, Dir., Research

Branch Offices:

ENGLAND: St. George House, 14/17 Wells St., London, England W1P 3FP. Phone: 01-436-5105. Fax: 01-580-6520. Telex: 262084 SGC UKG. Diana Hawkins, V.P., International Mktg.; Gary Phillips, V.P., European TV Sales

NEW YORK: 200 W. 57th St., New York, NY 10019. Phone: 212-315-3030. Fax: 212-307-6051. Eamonn Bowles, Mgr., Eastern Div. Sales; Alan Lewis, Mgr., Midwestern Div. Sales
Syndicated movie packages, first-run programs.

GOMES LOEW INC.

217 E. 49th St.
New York, NY 10017
Phone: 212-593-9500
Fax: 212-593-9524
Dick Loew, Dir.
George Gomes, Dir.
Kate Hartley, Sales & Production
Producer of commercials for television.

MARK GOODSON PRODUCTIONS

375 Park Ave.
New York, NY 10152
Phone: 212-751-0600
Fax: 212-319-0013
Telex: 361-835
Mark Goodson, Pres.
Giraud Chester, Exec. V.P.
Gil Fates, V.P.
Jonathan Goodson, V.P.
Alan Sandler, V.P., Finance
William Egan, V.P. & Syndication Operations Mgr.
Howard Felsher, Producer
Paul Alter, Producer
Chester Feldman, Producer
Mimi O'Brien, Producer
Pam Usdan, Producer

Hollywood office:

LOS ANGELES: 5750 Wilshire Blvd., Los Angeles, CA 90036. Phone: 213-965-6500. Fax: 213-965-6527.
Produces live & syndicated shows.

GOSPEL FILMS INC.

Box 455
Muskegon, MI 49443-0455

Phone: 616-773-3361
Fax: 616-777-1847
Billy Zeoli, Pres.
Don Craymer, Asst. to the Pres.
David R. Anderson, V.P., Mktg.
J. R. Whitby, Dir., Distribution
Jack Kelly, Dir., Operations
Distributor of religious films and videos.

GOTHAM COMMUNICATIONS

420 E. 55th St.
Suite 7N
New York, NY 10022
Phone: 212-688-9309
Susan Wayne, Pres.
Producer of film & tape programs for corporate/documentary & home video markets.

GOULD ENTERTAINMENT CORP.

101 W. 57th St.
Suite 12E
New York, NY 10019
Phone: 212-586-5760
Michael J. Gould, Pres.
Distributor of animation, motion picture features & TV film/tape series; exporter of films; importer of films & TV film series; sales representative.

G. P. SLOJE CO. INC.

2608 Sunset Blvd.
Houston, TX 77005
Phone: 713-667-9668
Harold Israel, Pres.
Producer of 35mm color slides on the space program.

GRANAOA TELEVISION INTERNATIONAL LTD.

36 Golden Square
London, W1R 4AH
England
Phone: 071-734-8080
Fax: 071-494-6280
Telex: 263067
Vivien Wallace, Chief Exec. Officer

Branch Offices:

NEW YORK: 400 Madison Ave., Suite 1511, New York, NY 10017. Phone: 212-753-3030. Fax: 212-753-2283. Telex: 62454UW. Leila Maw, Dir.

LOS ANGELES: 2121 Ave. of the Stars, 22nd Floor, Los Angeles, CA 90067. Phone: 213-282-8996. Fax: 213-282-8992. Greg Coote, Dir.

FRANCE: 37/39 Rue de Bois de Boulogne, 9220 Neuilly sur Seine, France 75002. Phone: 331-4747-2509. Fax: 331-4745-3632. Laurence Kaufmann, Co-Production Consultant

GERMANY: Abteistrasse 34, 2000 Hamburg 13, Germany. Phone: 44-1427. Fax: 45-4871. Ann-Kathrin Seif, Dir.

SHERRY GRANT ENTERPRISES INC.

17915 Ventura Blvd.
Suite 208
Encino, CA 91316
Phone: 818-705-2535
Sherry Grant, Pres.
Rose Colasanti, Sales Dir.
Bill Moriarity, Operations Dir.
Production & distribution of short-form television programs & other special entertainment projects.

GRAY-SCHWARTZ ENTERPRISES INC.
Teleflex Div.
4507 Park Allegra
Calabasas, CA 91302
Phone: 818-222-6500
Marv Gray, Pres.
Represents distributors and/or producers in TV syndication.

THE GREAT ENTERTAINMENT CO.

2170 Broadway
Suite 2275
New York, NY 10024
Phone: 212-362-0593
Fax: 212-877-1276
John T. Welch, Pres.
Nancy Dixon-Welch, Co-Pres.
Lisa Gordon, Account Exec.
Nicholas Rose, Account Exec.
Syndicator.

GREAT PLAINS NATIONAL INSTRUCTIONAL TELEVISION

University of Nebraska
Box 80669
Lincoln, NE 68501
Phones: 402-472-2007; 800-228-4630
Fax: 402-472-1785
Telex: 484340
Lae Rockwell, Dir.
Stephen C. Lenzen, Assoc. Dir.
Larry Aarni, Dir., Mktg.
Distributor of instructional TV series & singles to classrooms.

LARRY GREENE PRODUCTIONS INC.

1151 Sunset Hills Rd.
Los Angeles, CA 90069
Phone: 213-273-0643

THE ART GREENFIELD CO.

7461 Beverly Blvd.
Suite 405
Los Angeles, CA 90036
Phone: 213-939-1124
Fax: 213-935-3596
Art Greenfield, Pres.
Robert Stelzer, Sales Dir.
Distributor of TV, cable TV & home video programming.

GRICH BROADCAST CONSULTANTS

105 Queensbury Ave.
Queensbury, NY 12804
Phone: 518-798-4786
James E. Grich, Pres.
Broadcast consultants specializing in LPTV on production, engineering, programming or marketing.

MERV GRIFFIN ENTERPRISES

(A unit of Sony Pictures Entertainment Inc.)
9860 Wilshire Blvd.
Beverly Hills, CA 90210
Phone: 213-859-0188
Merv Griffin, Chmn.
Robert J. Murphy, Pres.
Peter Barsocchini, V.P., Motion Pictures & Films For Television

GRIFFITH & TEKUSHAN INC.

630 9th Ave.
Suite 1000
New York, NY 10036
Phone: 212-246-0154
Fax: 212-581-4827
Greer G. Griffith, Pres.
Mark Tekushan, V.P.
Rosa Kesser, Mktg. Dir.
Michele Tedlis, Production Mgr.

Designs & produces animation packages, opens, promotions, tags, station IDs & logos.

SHERMAN GRINBERG FILM LIBRARIES INC.

1040 N. McCadden Place
Hollywood, CA 90038-2486
Phone: 213-464-7491
Fax: 213-462-5352
Telex: 269950 SGFL LA
Linda Grinberg, Chmn. & Chief Exec. Officer
Bill Brewington, Librarian

Branch Office:

NEW YORK: 630 9th Ave., New York, NY 10036-3787. Phone: 212-765-5170. Fax: 212-262-1532. Telex: 265823 SGFL NY. Bernard Chertok, Pres.; Nancy Casey, Head Librarian
Stock & news film library.

GROUP ONE

2 Bryant St.
San Francisco, CA 94105-1690
Phone: 415-777-1112
Fax: 415-777-9337
Robert Gondell, Exec. Producer
Laurence Grunberg, Dir.
Producer of TV commercials.

GROUP W NEWS SERVICES

888 7th Ave.
New York, NY 10106
Phone: 212-307-3218
Fax: 212-307-3428; 212-307-3184
Richard P. Sabreen, V.P. & Gen. Mgr.
Deborah Rodriguez-Kaiser, Mktg. Mgr.

Operations:

Group W Newsfeed: 400 N. Capitol St., Suite 550, Washington, DC 20001. Phones: 202-508-4400; 800-922-6397.

The Entertainment Report: 640 S. Glenwood Place, Burbank, CA 91506. Phone: 818-955-7641.

PM Magazine Library: 825 Battery St., San Francisco, CA 94111. Phone: 415-362-6220. A full service news and information program production company, providing clients with programs that range from breaking news inserts to evergreen programs.

GROUP W PRODUCTIONS

3801 Barham Blvd.
One Lakeside Plaza
Los Angeles, CA 90068
Phones: 213-850-3800; 213-850-3846
Fax: 213-850-3889
Derk Zimmerman, Pres. & Chief Exec. Officer
Don Loughery, Sr. V.P.
Richard Sheingold, Sr. V.P., Sales & Mktg.
Meryl Marshall, Sr. V.P., Futurimages
Owen S. Simon, V.P., Creative Services
Sam A. Cue, V.P., Controller
David Jacquemin, Western Region Sales Mgr.
Nancy Alspaugh, V.P., Programming
Esther Greif, Dir., Production
Ken Flower, Mgr., Western Div. Media Sales
Barry Stoddard, Dir., Research
Robert Liuag, Mgr., Research
Doug Martz, Western Region Rep., Syndication Sales
Luisa Guidi, Dir., Human Resources

Branch Offices:

ATLANTA: 1400 Lake Hearn Dr., Suite 306, Atlanta, GA 30319. Phone: 404-843-5520. Fax: 404-843-5778. Jeff Hoops, Southern Regional Mgr., Syndication Sales; Tim Lavender, Southern Div. Mgr., Syndication Sales

Program Sources

CHICAGO: 455 City Front Plaza Dr., Chicago, IL 60611. Phone: 312-245-4820. Fax: 312-245-4826. Brock Kruzic, Midwest Region Mgr., Syndication Sales; Patricia Brown, Midwest Region Mgr., Media Sales; Sean A. O'Boyle, Acct. Exec., Midwest Region, Syndication Sales

NEW YORK: 888 7th Ave., New York, NY 10106. Phone: 212-307-3000. Fax: 212-307-3184. Dan Cosgrove, Sr. V.P., Media Sales; Peter Gimber, V.P., National Sales Mgr., Syndication Sales; Steve Parker, Sr. Acct. Exec., Media Sales; Glen Burnside, V.P., Media Sales; Rhonda Schulik, Eastern Div. Mgr.; Elizabeth Koman, Sr. Acct. Exec., Media Sales; Scott Collins, Acct. Exec.; Rick Greenhut, Mgr., Mktg./Sales, GW NewsFeed; Michele Gault, Dir., Cable Sales & Development

WESTINGHOUSE BROADCASTING INTERNATIONAL:

LOS ANGELES: 3801 Barham Blvd., Los Angeles, CA 90068. Phone: 213-850-3818. Fax: 213-851-9185. Catherine Malatesta, Dir., International Sales & Mktg.; Joseph G. Matesevac, Mgr., International Administration; Claudia Avila, Distribution Coordinator, International; Giselle Richards, Sales/Mktg. Coordinator, International

Group W VideoServices:

PITTSBURGH: 310 Parkway View Dr., Pittsburgh, PA 15205. Phone: 412-747-4700. Fax: 412-747-4726. Ted Barajas, V.P. & Gen. Mgr.; Lee Salas, Mgr., W.C. Sales
Television production & syndication; animation; videotape duplication & distribution; satellite transmission.

GTG (GRANT TINKER GROUP)

9336 W. Washington Blvd.
Culver City, CA 90232-2600
Phone: 213-836-5537
Grant Tinker, Pres.
Stuart Erwin Jr., Exec. V.P.
M. S. (Bud) Rukeyser, Sr. V.P.
Jay Sandrich, Sr. V.P.
Richard Katz, V.P., Business Affairs
Jack Clements, V.P., Production
Jane Hall, Dir., Program Development

GTG Entertainment East:

NEW YORK: 150 E. 52nd St., 19th Floor, New York, NY 10022. Phone: 212-888-7830.
Robert Jacobs, Pres., GTG Marketing
Television production company.

GUBER-PETERS ENTERTAINMENT CO.

1990 S. Bundy Dr.
Penthouse Suite
Los Angeles, CA 90025
Phone: 213-820-2100
Fax: 213-207-4973
Jeff Wald, Pres., Guber-Peters Television
Scott Sternberg, Exec. V.P., Production & Development
Bob Cook, Exec. V.P., Marketing & Advertising
Mary Jester, Dir. of Creative Services/West
Patricia Domina-Felice, Dir. of Creative Services/East
Bryan Vosburgh, Promotions Mgr.
Troy Westergaard, Publicity Mgr.
Lee Rudnick, Sr. V.P./ Gen. Sales Mgr.
John Weiser, Sr. V.P./ West Coast Sales
John Barrett, Account Exec.
Dane Ulrich, Account Exec.
Jim Kaus, Account Exec.
Tom Canedo, Account Exec.
Deborah Parisi, Account Exec.
Rob Corona, Consultant
Rachel Wells, V.P., Research & Development
Debbie Dorsey, Contract Mgr.
Jackie Roberts, Syndication Mgr.
Leslie Gomez, Research Coordinator

Mark Hufnail, Sr. V.P., Production
Sue Steinberg, V.P., Development
Olivia Ayala, V.P., Artist Development
Jeff Eckerle, Dir. of Development
Beth Schiffman, Development Associate
Deborah Federoff, Asst. to Pres.

Program Sales:

LOS ANGELES: 1990 S. Bundy Dr., Penthouse, Los Angeles, CA 90025. Phone: 213-820-2100. John Weiser, Sr. V.P., West Coast Sales

NEW YORK: 950 Third Ave., 29th Floor, New York, NY 10022. Phone: 212-832-2377. Lee Rudnick, Sr. V.P., General Sales Mgr.

Advertising Sales:

NEW YORK: 950 Third Ave., 29th Floor, New York, NY 10022. Phone: 212-832-2377.
Howard Mendelson, Exec. V.P., Advertising Sales; Kathy Kladoopoulos, Account Exec.; Joram Roth, Ad Sales Coordinator
Television production, station sales & advertising sales.

GUTMAN & GUTMAN INC.

230 Park Ave.
Room 1546A
New York, NY 10169
Phone: 212-682-5652
Fax: 212-687-1844
Leo A. Gutman, Pres.
Mary Leyhe, Administrative Asst.
Distributor of TV series & feature motion pictures on film & tape.

ALFREDO HABER INC.

321 Commercial Ave.
Palisades Park, NJ 07650
Phone: 201-224-8000
Fax: 201-947-4500
Telex: 642816 AHABERINC PLPK
Alfred Haber, Pres.
Robert Zimmerman, Exec. V.P.
Domestic & international distributor of television programming on barter or cash basis.

HALLWAY PRODUCTIONS INC.

3807 Dickerson Rd.
Suite 208
Nashville, TN 37207
Phone: 615-860-0941
Charlie Dick, Pres.
Greg Hall, V.P.
Mark Hall, Secy.-Treas.

HANDEL FILM CORP.

8730 Sunset Blvd.
Los Angeles, CA 90069
Phone: 213-657-8990
Fax: 213-657-2746
Leo A. Handel, Pres.
Peter Mertens, V.P.
Monroe Manning, Secy.
Producer & distributor of motion picture features & industrial & educational films.

HANNA-BARBERA PRODUCTIONS INC.

3400 Cahuenga Blvd.
Hollywood, CA 90068
Phone: 213-851-5000
Fax: 213-969-1201
Joseph Barbera, Co-Founder & Co-Chmn.
William Hanna, Co-Founder & Co-Chmn.
David Kirschner, Pres. & Chief Exec. Officer
Martyn Weinberg, Exec. V.P. & Chief Operating Officer
Bruce Johnson, Sr. V.P., Syndication & Cable
Paul Sabella, Sr. V.P., Production
Jayne Barbera, V.P., Animation Production
Iwao Takamoto, V.P., Creative Design
Paul Gertz, Sr. V.P., Business Affairs

Mark Young, V.P., Animation
Melissa Goldsmith, Sr. V.P., Television
Laura Moskowitz, Sr. V.P., Motion Pictures
Animation & live action; producer & distributor of industrial & educational films; producer of TV film/tape series, film/tape spot commercials, film programs on order, slides, slide film commercials & theatrical shorts; recording facilities; other services.

LARRY HARMON PICTURES CORP.

7080 Hollywood Blvd.
Suite 202
Hollywood, CA 90028
Phone: 213-463-2331
Fax: 213-463-7219
Telex: 194244 LARHAR LSA
Larry Harmon, Pres.
Susan Harmon, V.P., Licensing & Business Affairs
Jerry Digney, V.P., Mktg.

Branch Office:

NEW YORK: 60 W. 57th St., New York, NY 10019.

Offices also in Tokyo, Barcelona, Paris, Rome, London, Buenos Aires, Melbourne, Munich & Rio de Janeiro.
Production & distribution of children's programming.

HARMONY GOLD USA INC.

7655 Sunset Blvd.
Los Angeles, CA 90046-2700
Phone: 213-851-4900
Fax: 213-851-5599
Telex: 194131
Frank Agrama, Pres. & Chief Exec. Officer
Norman Siderow, V.P., Development
Producer & distributor of animated programs & miniseries; music licensing; merchandising.

HARRISCOPE

10920 Wilshire Blvd.
Suite 1420
Los Angeles, CA 90024
Phone: 213-208-6118
Burt I. Harris, Pres.
Distributor of motion picture shorts.

HARRIS-TUCHMAN PRODUCTIONS INC.

4293 Sarah St.
Burbank, CA 91505
Phone: 818-841-4100
Fran Harris-Tuchman, Owner
Producer of industrial & educational films, motion picture shorts, film/tape spot commercials, film programs on order, slides, slide film commercials & theatrical shorts; editing services.

THE HARTLEY FILM FOUNDATION INC.

59 Cat Rock Rd.
Cos Cob, CT 06807
Phone: 203-869-1818
Elda Hartley, Pres.
Producer & distributor of educational films and videos.

CON HARTSOCK & CO.

1100 Glendon Ave.
Suite 945
Los Angeles, CA 90024
Phone: 213-208-6091
Fax: 213-208-1247
Telex: 650-330-2901
Con Hartsock, Pres.
Joyce Killingsworth, Operations Mgr.
Distributor of motion picture features & TV film/tape series.

HBO ENTERPRISES

1100 Ave. of the Americas
New York, NY 10036
Phone: 212-512-3000
Fax: 212-512-8051
Lee de Boer, Exec. V.P.
Charles Schreger, V.P.
Andrea Graff McBurnett, Dir.
Steve Rosenberg, V.P., International

HBO STUDIO PRODUCTIONS

(Division of Home Box Office)
120A E. 23rd St.
New York, NY 10010
Phone: 212-512-7800
Telex: 6716256
Dominic Serio, Sr. V.P.
Ralph Fumante, V.P.
Judith Glassman, Dir., Sales & Mktg.
Video production & post-production facility.

HEARST ENTERTAINMENT

235 E. 45th St.
New York, NY 10017
Phones: 212-455-4000; 800-526-5464
Fax: 212-983-6379
Telex: 236407; 422252
TWX: 710-581-2391
Bruce L. Paisner, Chmn.
William E. Miller, Pres.
William A. Kunkel, Senior V.P., Gen. Mgr.
Leonard R. Soglio, V.P., Southern Div. Sales Mgr.
Samuel Gang, V.P., International Sales
Stacey Valenza, V.P., Mktg. Services
Laurie Tritini, Promotion Mgr.
Robert J. Corona, V.P., National Cable Sales & Eastern Div. Sales Mgr.
Steve Weiser, Dir., Midwest Sales
Thomas B. Devlin, V.P., Worldwide Home Video

Branch Offices:

LOS ANGELES: 1640 S. Sepulveda Blvd., Los Angeles, CA 90025. Phone: 213-478-1700. Fax: 213-478-2202. Kathy Zeisel, Sales Mgr., Western Div.

ENGLAND: 18 Hanover St., London, England W1R 9HG. Phone: 071-408-1229. Fax: 071-499-0465. Telex: 266570.

Producer & distributor of feature films, made for TV movies, documentaries, animation & syndicated series.

HEMOALE FILM CORP.

7966 Beverly Blvd.
Van Nuys, CA 91401
Phone: 213-966-3700
Fax: 213-651-1551
Telex: 6831949
John Daly, Chmn.
Derek Gibson, Pres.
Kathy Morgan, Exec. V.P., Sales & Mktg.
Rene Rousselet, V.P., Finance
Ilyanne Morden, Dir., Foreign Publicity
Andy Gruenberg, Pres., Hemdale Releasing Corp.
Dick Miller, V.P., Hemdale Releasing Corp.
Eric Parkinson, Pres., Hemdale Home Video
Simon Oaks, V.P., Television Co-Production
Producer & distributor of feature films for theatre, home video, cable & television.

HEMINGWAY BROADCASTING CO.

Box 1023
Centerville, UT 84014
Phone: 801-295-2856
Mike Hemingway, Pres.
Sports, specials & series.

HERITAGE ENTERTAINMENT INC.

7920 Sunset Blvd.
Suite 200
Los Angeles, CA 90046
Phone: 213-850-5858
Fax: 213-851-1177
Telex: 3710346
Arthur (Skip) Steloff, Pres.
Robert Oppenheim, Exec. V.P.
Robert M. Steloff, V.P., Production/
Acquisitions
Alan Sacks, Sr. V.P., Creative Affairs
David Hernandez, Dir., Media Services
Edmund Goldstein, Controller
April McDonald, Asst. to Pres.
Leslie Pritchard, Asst. to V.P., Production/
Acquisitions
Marcela Vasconcellos, Asst. Controller

Subsidiary:

LOS ANGELES: Landmark Theatre Corp.,
2225 S. Barrington Ave., Los Angeles, CA
90064. Phone: 213-473-6701. Stephen A.
Gilula, Pres. & Chief Exec. Officer
Producer, distributor & exhibitor of motion
picture features & TV film/tape series;
distributor of foreign language films & stock
footage; exporter of films; film buyer; im-
porter of films & TV film series; sales
representative; TV rights.

WERNER HLINKA PRODUCTIONS INC.

72 Spring St.
11th Floor
New York, NY 10012
Phone: 212-431-8804
Fax: 212-431-1902
Werner Hlinka, Pres. & Dir.
Sidney Rothberg, Exec. Producer
Producer of national & international TV
commercials.

HMS COMMUNICATIONS

850 Battery St.
San Francisco, CA 94111
Phone: 415-788-1237
Fax: 415-394-0285
Joseph Madrid, Pres.
Duncan Gould, Dir., Mktg. Syndication
Lori Abrams, Dir., Syndication
National syndicators.

**HOLLYWOOD NEWSREEL SYNDICATE
INC.**

(Subsidiary of Rick Spalla Video Productions)
1622 N. Gower St.
Hollywood, CA 90028
Phone: 213-469-7307
Rick Spalla, Pres.
Jeff Spalla, V.P.
Film & videotape production facility.

HOLLYWOOD VAULTS INC.

742 N. Seward St.
Hollywood, CA 90038
Phone: 213-461-6464
Fax: 805-569-1657
David Wexler, Pres.

Branch Office:

SANTA BARBARA: 1780 Prospect Ave., Santa
Barbara, CA 93103-1948. Phone:
805-569-5336.
Secure storage vaults for film, tape, computer
& business records.

HOME SHOPPING NETWORK

Box 9090
Clearwater, FL 34618-9090
Phone: 813-530-9455

1992 Edition

RICHARD HONOROFF MUSIC

104 Hope St.
Ridgewood, NJ 07450
Phones: 201-444-4312; 212-262-1296
Fax: 201-447-2610
Richard Honoroff, Pres.
Mary Goodman, Sales
Music composer & producer of original
material; music library.

HORIZON VIDEO PRODUCTIONS INC.

720 Airport Rd.
Chapel Hill, NC 27514
Phone: 800-768-3776
Donna Mitchell, Pres.
Amanda E. Mitchell, Officer
George Drymalski, Production

RAYMOND HORN SYNDICATION

38 W. 32nd St.
Suite 1610
New York, NY 10001
Phone: 212-564-4144
Fax: 212-629-0697
Raymond Horn, Pres.
Gloria Horn, Sr. V.P.
Chuck Wicker, V.P., Administration
Andrea Coleman, Administration

Branch Office:

CALIFORNIA: 1321 7th St., Suite 300, Santa
Monica, CA 90414. Phone: 213-393-1151. Fax:
213-393-7268. Tim Wicker, V.P., International
Sales
Distributes weekly series & specials, national-
ly & internationally.

HOWARD RADIO-TV PRODUCTIONS

3918 W. Estes Ave.
Lincolnwood, IL 60645
Phone: 708-674-2122
Bernard Howard, Owner
Producer of animation, industrial & educa-
tional films (for specific sponsors), film/tape
spot commercials & film programs on order;
editing, directing & writing services.

HUGHES TELEVISION NETWORK

(Div. of IDB Communications Group Inc.)
260 Madison Ave.
New York, NY 10016
Phone: 212-684-7900
Fax: 212-684-7264
TWX: 710-581-3891
John A. Tagliaferro, Pres.
Lonnie Guida, Sr. V.P., Chief Financial Officer
William Hyland, Sr. V.P., Business Affairs
J. Gordon Bridge, Sr. V.P., Communications
Services Mgr.
John Lydon, V.P. & Gen. Mgr.
Specializes in providing syndicated program-
ming, radio & TV origination & transmission
facilities to the communications industry. En-
cryption services.

ICM ARTISTS LTD.

40 W. 57th St.
New York, NY 10019
Phone: 212-556-5600
Fax: 212-556-5677
Telex: 6790618
Cable: ICMARTISTS
Lee Lamont, Pres. (212-556-6814)
Stewart J. Warkow, Exec. V.P. & Dir., Conduc-
tors Div. (212-556-6875)
Jenny Vogel, V.P. & Mgr., Artists & Conduc-
tors (213-550-4477)
Byron Gustafson, V.P. & Dir., Touring Div.
(212-556-6867)
Tony Russo, V.P. & Dir., Vocal Div.
(212-556-5775)
Richard Corrado, Mgr., Artists (212-556-6871)

Leonard Stein, Gen. Mgr., Touring Div.
(212-556-6806)
Mary Pat Buerkle, Mgr., Program & Travel
(212-556-6894)
Neil Benson, Publicity (212-556-6893)
Doug Beck, Publicity (212-556-6893)
Suzanne Fagel, Publicity (212-556-6893)
Artist's representative.

I.D.D.H.

124 Rue La Boetie
Paris, 75008
France

I.N.I. ENTERTAINMENT GROUP INC.

11150 W. Olympic Blvd.
Suite 1100
Los Angeles, CA 90064
Phone: 213-479-6755
Fax: 213-479-3475
Irv Holender, Pres.
Michael Ricci, Exec. V.P., Chief Financial
Officer
Sy Samuels, Exec. V.P.
Produces & distributes movies, shows and
series for television.

INNOVATIVE PRODUCTIONS INC.

5 Concourse Pkwy.
Suite 2300
Atlanta, GA 30328
Phone: 404-512-8885
Howard Feldman, Pres.
Bill Imboden, Chief Exec. Officer

**THE INSTITUTE FOR REHABILITATION
& RESEARCH**

Division of Education
1333 Moursund
Houston, TX 77030
Phone: 713-797-5940
Fax: 713-799-7095
Distributor of industrial & educational films.

INTERAMA INC.

301 W. 53rd St.
Suite 19E
New York, NY 10019
Phone: 212-977-4830
Fax: 212-581-6582
Telex: 424638
Nicole Jouve, Pres. & Dir., Video Distribution
Gale Livengood, V.P.
Tom Prassis, Film Distribution
Film distribution & video sales of French
films.

INTERCONTINENTAL RELEASING CORP.

10351 Santa Monica Blvd.
Suite 410
Los Angeles, CA 90025
Phone: 213-552-3800
Fax: 213-556-3821
Telex: 696110
Sandy Cobe, Chmn. & Chief Exec. Officer
Sharyon R. Cobe, Pres. & Chief Operating
Officer
Richard Casares, Sr. V.P., Business Affairs
Stefani N. Deoul, Sr. V.P., Creative Affairs
James Dowaliby, Chief Financial Officer
Steven Karash, V.P., Sales & Mktg.
Motion picture production & distribution in
domestic & foreign markets.

INTERMEDIA ARTS MINNESOTA

425 Ontario St. SE
Minneapolis, MN 55414
Phone: 612-627-4444
Tom Borrup, Exec. Dir.
Sue Jacob, Development Dir.

Kathleen Maloney, Mktg. Dir.
Robert Gale, Distribution Dir.
Allan Coleman, Finance Dir.
Neil Sieling, Video Curator
Jan Gilbert, Music Curator
Mason Riddle, Visual & Performance Art
Curator
Al Kusters, Services Mgr.
Non-profit, contemporary media arts center
offering education, production assistance, ex-
hibition & distribution to independent artists
in video, new music, experimental visual, per-
formance & interdisciplinary.

INTERNATIONAL BIBLE SOCIETY

1820 Jet Stream Dr.
Colorado Springs, CO 80962-2970
Phone: 719-488-9200
Fax: 719-488-3840
Telex: 312284
Robert Horan, Dir. of Development
Deborah Provencher

**IBS/INTERNATIONAL BROADCAST
SYSTEMS LTD.**

100 Crescent Court
16th Floor
Dallas, TX 75201
Phone: 214-871-8100
Fax: 214-871-8101
Telex: 4630226 IBSTX
Earl L. Jones Jr., Chmn. & Chief Exec. Officer
R. Gary White, V.P. & Chief Financial Officer
Armando Nunez Jr., Sr. V.P., Program
Distribution
Ken Lamerias, V.P., Sales
Ronald E. Alexander, Sales Mgr.
Alison Lightbourn, Program Acquisitions Mgr.
Isis Moussa, Advertising & Program Mgr.
Stephen Williams, Production Mgr.

Branch Offices:

DISTRICT OF COLUMBIA: 1229 19th St. NW,
Washington, DC 20036. Phone: 202-429-
2538. Fax: 202-429-4912. Telex: 4630226
IBSTX.

SANTA MONICA: 1299 Ocean Ave., Suite 200,
Santa Monica, CA 90401. Phone: 213-395-
1100. Fax: 213-394-1248.

CHILE: Avda. Once de Septiembre, Piso 18,
Santiago, Chile. Phone: 562-233-2233. Jorge
Serrano, Managing Dir.; Cristian Vergara,
Sales Mgr.
Distributor of television programming.

INTERNATIONAL CONTACT INC.

1970 Broadway
Suite 315
Oakland, CA 94612-2215
Phone: 415-836-1180
Fax: 415-835-1314
Carla Itzkowich, Pres.
Norma Armon, V.P.
Production & translation of television pro-
gramming into foreign languages.

**INTERNATIONAL HOME
ENTERTAINMENT INC.**

1440 Veteran Ave.
Suite 650
Los Angeles, CA 90024
Phone: 213-460-4545
Fax: 213-663-2820
Telex: 188166
Robert Levinson, Pres.
Sandra Levinson, V.P.
Deborah Scott, Dir., Sales
Jed Leland Jr., Administrative Asst.
Producer of motion picture features & TV
film/tape series; artist's representative.

Program Sources

INTERNATIONAL MEDIA ASSOCIATES

101 W. 57th St.
New York, NY 10019
Phone: 212-247-3760
David T. Menair, Pres.
Nina C. Berry, V.P.
Domestic and international distribution.

INTERNATIONAL PROGRAM CONSULTANTS INC.

200 E. 24th St.
Suite 1603
New York, NY 10010
Phone: 212-685-4619
Fax: 212-213-6429
Telex: 237128 PINY
Russell J. Kagan, Pres.
JoAnn Zumba, Dir., Operations
TV distribution and production.

INTERNATIONAL TELE-FILM ENTERPRISES LTD.

47 Densley Ave.
Toronto, Ont. M6M 5A8
Canada
Phone: 416-241-4483
Fax: 416-243-3287
Stuart Grant, Pres.
Steven Sweigman, V.P., Operations
Randi Perry, V.P., Mktg.
Film distributor.

INTERNATIONAL TELEVISION ENTERPRISES

420 Lexington Ave.
No. 608
New York, NY 10017
Phone: 212-210-8989
Fax: 212-210-8682
Telex: 420791 INTEL

INTERNATIONAL TELEVISION FILM DISTRIBUTING CO

6314 La Mirada Ave.
Hollywood, CA 90038
Phone: 213-467-7148
Harold J. Dennis, Pres.
D. H. Hill, V.P.
Distributor of animation, motion picture features, motion picture shorts, theatrical shorts & TV productions.

INTERSOUND

8746 Sunset Blvd.
Los Angeles, CA 90069
Phone: 213-652-3741
Fax: 213-854-7290
Ahmed Agrama, Pres.
Kent Harrison Hayes, Exec. V.P.
Garry Morris, Exec. Dir., Mktg.
Recording studios, video post-production facilities, videotape editing, automated dialogue replacement specialists; computer graphics.

INTERVISION INC.

2100 Coral Way
Suite 302
Miami, FL 33145
Phone: 305-858-7077
Fax: 305-858-0923
Telex: 650-369-8071 MCI UW
Feliciano Rubiera, Pres.
Distribution of Spanish language television programs.

IRIS FILMS INC.

63 W. 83rd St.
New York, NY 10024
Phone: 212-206-6400

Fax: 212-206-6408
Morton Dubin, Pres.
Jean Dubin, V.P.
Richard Avedon, Dir.
John Bonano, Dir.
Jay Dublin, Dir.
Ed Fleher, Dir.
Jonas Frick, Dir.
Twyla Tharp, Dir./Choreographer
Linda Mevorach, Dir.
Stuart Macloud, Dir.
Sam Alexander, Graphics, Special Effects
Dean Chamberlin, Dir.
Producer of film/tape spot commercials, representatives for Pacific Data Images computer generated graphics, open-end film commercials (made for TV); music videos; feature & TV movie trailers & promotions. Associates In England, Sweden & Argentina.

ISRAEL FILM CENTRE

Ministry of Industry & Trade
30 Agron St.
Jerusalem 94140
Israel
Fax: 245110
Yoram Golan, Dir.
Sylvain Sternfeld, Deputy Dir.
Govt. agency providing film production assistance in Israel.

ITALTOONS CORP.

32 W. 40th St.
New York, NY 10018
Phone: 212-730-0280
Fax: 212-730-0313
Telex: 882902
Giuliano Nicodemi, Pres.
Animation distribution & production.

ITC ENTERTAINMENT GROUP

12711 Ventura Blvd.
Studio City, CA 91604
Phone: 818-760-2110
Fax: 818-506-8189
TWX: 910-499-2182
Cable: ITC HLWD
William Christopher Gorog, Pres. & Chief Exec. Officer
Richard Colbert, Sr. Exec. V.P., Domestic Television
Robert Word, Sr. V.P., Business Development, Domestic Television
Henry G. Urick, V.P., Mktg., Domestic Television

Domestic Television Distribution Sales:
EASTERN: 115 E. 57th St., New York, NY 10022. Phone: 212-371-6660. Fax: 212-308-6713. Richard Easthouse, Dir., Eastern Sales; Daniel Menzel, Mgr., Eastern Sales

MIDWESTERN: 355 W. Dundee Rd., Suite 210, Buffalo Grove, IL 60089. Phone: 708-537-0730. Fax: 708-537-2786. Tony Dwyer, V.P., Midwest Sales; Brett Cervantes, Dir., Midwest Sales

WESTERN: 12711 Ventura Blvd., Studio City, CA 91604. Phone: 818-760-2110. Fax: 818-506-8189. Charlie Keys, V.P., Western Sales; Mike Russo, V.P., Western Sales; Sam Peck, Mgr., Western Sales

International Sales Offices:

LOS ANGELES: 12711 Ventura Blvd., Studio City, CA 91604. Phone: 818-760-2110. Fax: 818-506-8189. James P. Marrison, Sr. Exec. V.P., International; Lori Bardwil, Dir., International Mktg.

NEW YORK: 115 E. 57th St., New York, NY 10022. Phone: 212-371-6660. Fax: 212-308-6713. Armando Nunez, Exec. V.P., Foreign Sales

CANADA: ITC Television/Cinema Distribution, 55 Bloor St., Suite 1203, Toronto, Ont. M4W 1A5. Phone: 416-964-7795. Doralea Rosenberg, Gen. Mgr., Foreign Sales

ENGLAND: 24 Nutford Place, London, England W1H 5YN. Phone: 01-262-3262. Fax: 01-724-0160. Lynden Parry, Sr. V.P., International Sales
Producer & distributor of motion picture features, television film/tape series and children's programming.

ITF ENTERPRISE

Two Greenwich Plaza
Greenwich, CT 06830
Phone: 203-661-6777

THE "IT IS WRITTEN" TELECAST

(Div. of Adventist Media Center)
1100 Rancho Conejo Blvd.
Newbury Park, CA 91320
Phone: 805-373-7733
Fax: 805-373-7701
Telex: 65-9245
Glenn Auferdhar, Pres.
George E. Vandeman, Speaker Emeritus
David L. Jones, Producer-Production Mgr.
Martin Weber, Asst. to the Dir./Speaker
David B. Smith, Dir., Public Relations & Development
Royce C. Williams, Field Services
Producer & distributor of TV film/tape series.

IVANHOE COMMUNICATIONS INC.

401 S. Rosalind Ave.
Suite 100
Orlando, FL 32801
Phone: 407-423-8045
Fax: 407-425-2413
Bette Bonfleur, Pres.
Marjorie Bekaert Thomas, Chief Exec. Officer
John J. Cherry, V.P., Syndication
Producer and syndicator of television programs; medical programs.

RILEY JACKSON PRODUCTIONS

6353 Homewood Ave.
Hollywood, CA 90028
Phone: 213-464-4708
Riley Jackson, Pres.
Distributor of motion picture features & foreign language films; producer of TV film/tape series; exporter & importer of films; recording facilities & other services.

HENRY JAFFE ENTERPRISES INC.

7920 Sunset Blvd.
Los Angeles, CA 90028
Phone: 213-851-9064
Henry Jaffe, Pres.

JAM

Canal Street Station
Box 1824
New York, NY 10013
Phone: 212-874-5427
Van Walker

JANUS FILMS CO.

888 7th Ave.
Suite 401
New York, NY 10019
Phone: 212-753-7100
A. William J. Becker III, Chmn.
Jonathan B. Turell, Managing Dir.

Distributor of motion picture features & shorts, foreign language films, TV film/tape series & stock footage; film buyer; importer of films.

JAYAN FILM PRODUCTIONS

1245 Fowler St. NW
Atlanta, GA 30318
Phone: 404-876-7373
Fax: 404-885-9831
Vivian Jones, Gen. Mgr.
Jimmy Collins, Dir.
Chris Gyoury, Dir.
Annie Cabaniss, Producer
Sarah Burmeister, Producer
Larry Krantz, Post-Production Mgr.
Guy Tucker, Dir., Mktg.
Full service film production & editorial; producer of film/tape spot commercials.

JAY INC.

309 E. 49th St.
4C
New York, NY 10017
Phone: 212-223-0800
Ferdinand J. Smith III, Pres.
Gregory W. Smith, V.P., Sales Mgr.
Animation; producers of film/tape series & commercials; industrial & educational films; custom music.

J.E.D. PRODUCTIONS CORP.

140 E. 56th St.
Suite 11 E
New York, NY 10022
Phone: 212-826-1221
Fax: 212-826-3129
Telex: 234134 JED UR
Cable: JEDFILM
Jackson E. Dube, Pres.
Distributor of motion picture features & shorts, foreign language films & TV film/tape series; importer of films & TV film series; sales representative; TV rights.

J.E.R. Pictures Inc.

165 W. 46th St.
New York, NY 10036
Phone: 212-921-4290
Fax: 212-391-0681
Telex: 238134 JERUR
Cable: JERIPIC
Jerome Balsam, Pres.
Rita Balsam, V.P.
Producers' representative distributor.

THE JEWISH CHAUTAUQUA SOCIETY

838 Fifth Ave.
New York, NY 10021-7064
Phones: 212-570-0707; 800-765-6200
Richard D. Karfunkle, Pres.
Alvin R. Corwin, V.P. & Chancellor
Lewis Elsenberg, Exec. Dir.
Dora Lee, Program Dir., NFTB
Ruth Schwartzbaum, Program Dir., JCS
Howard Lipoff, Communications Mgr.
Producer & distributor of educational & religious films.

JM ENTERTAINMENT INC.

133 E. 58th St.
New York, NY 10022
Phone: 212-319-9152

GORDON JONES PROGRAMMING

2 Ledge Rd.
Scarborough, Ont. M1M 1H1
Canada
Phone: 416-267-1239
Telex: 06-22302

Gordon H. Jones, Pres.
Independent Canadian program syndication.

MIKE JONES FILM CORP.

5250 W. 74th St.
Minneapolis, MN 55439-2225
Phone: 612-835-4490
Fax: 612-835-3413
Mike Jones, Pres.
Judy Super, Sales
David Jones, Mktg.
Animation, live action, motion control & sound production.

JOURNAL FILMS INC.—See The Altschul Group.

JOURNAL GRAPHICS INC.

1535 Grant St.
Denver, CO 80203
Phone: 303-831-9000
Fax: 303-831-8901
Jim Smith, Pres.
Jim Hoffman, V.P., Finance
Shira Kavon, Dir., Client Relations
Norie Huddle, V.P., Special Projects
Transcription of TV programs and home video sales.

JP SPORTS & ENTERTAINMENT

One Julian Price Place
Charlotte, NC 28208
Phone: 704-374-3669
Fax: 704-374-3859
TWX: 910-380-3483
Ed Hull, V.P. & Gen. Mgr.
Charlie Pittman, V.P., Sales & Mktg.
Pam Tomlinson, Dir., Remote Sales
Roger Roebuck, Dir., Syndication
Mike Burg, Dir., Development
Jimmy Rayburn, Exec. Producer
Powell Kidd, Dir., Engineering
Production, distribution, promotion, sales & syndication of sports & entertainment programming. Mobile production facilities.

KAMEN AUDIO PRODUCTIONS INC.

701 7th Ave.
New York, NY 10036
Phone: 212-575-4660
Fax: 212-575-4799
Roy Kamen, Pres.
Marina Kamen, V.P.
Audio recording services; music library, original music, sound effects, voice-over casting, radio production & direction, 24-track recording studio.

K & H PRODUCTIONS INC.

4141 Office Pkwy.
Dallas, TX 75204
Phone: 214-826-8952
R. K. Keitz, Pres.
Tom Young, Exec. V.P.
John Bronaugh, V.P.
Rick Micher, V.P.
Doyle Bohannon, Sales Rep.
Jim Polk, Computer Graphics/Animation
Dan Keitz, Audio-Visual
Producer of film & audio-visuals for business, education & TV, specializing in animation (cel & computer), industrial & educational films, live-action film commercials, religious films, film/tape spot commercials, slides, slide film commercials & theatrical shorts; properties for lease; recording facilities; studio facilities for rent; other services.

KATZ SPORTS

One Dag Hammarskjold Plaza
New York, NY 10017

1992 Edition

Phone: 212-572-5500
Programming representatives.

ROBERT KEESHAN ASSOCIATES INC.

(Captain Kangaroo)
40 W. 57th St.
10th Floor
New York, NY 10019
Phones: 212-556-5714; 212-581-2512
Robert Keeshan, Pres.
Ruth Manecke, Producer
Producer of TV film/tape series; TV rights; personal appearances.

M. A. KEMPNER INC.

2151 W. Hillsboro Blvd.
Hillsboro Professional Bldg.
No. 110
Deerfield Beach, FL 33442
Phone: 305-360-7252
Fax: 305-360-7534
Marvin A. Kempner, Pres.
Glenn A. Seger, V.P.
Hunt Brand, V.P., Engineering
Automated telephone polling equipment, feature films, animation & electronic games for TV.

KEYSTONE COMMUNICATIONS

303 E. South Temple
Salt Lake City, UT 84111
Phones: 801-332-4400; 800-752-2666
Fax: 801-531-7375
Telex: 910-925-4069
David Simmons, Chmn.
Blaine Colton, Sr. V.P., Business Television
Barry McCann, V.P., Sales
David Hansford, Account Mgr.

Operating Centers:

LOS ANGELES: 6430 Sunset Blvd, Los Angeles, CA 90028. Phones: 213-467-7460; 800-752-8469 (sales); 800-421-7460 (24 hr. network operations). Fax: 213-465-8750. Mary Costa, Account Mgr.

SAN DIEGO: 9670 Aero Dr., San Diego, CA 92123. Phone: 619-569-9248.

NEW YORK: 45 W. 45th St., Suite 905, New York, NY 10036. Phones: 212-869-4575. Fax: 212-921-0301. Steve Tom, Gen. Mgr.

WASHINGTON, DC: 400 N. Capitol St. NW, Suite 177, Washington DC 20001. Phone: 202-737-4440. Fax: 202-783-5166. Blair Marshall, Facility Mgr.
Provides satellite & terrestrial interconnection services for domestic & international television transmissions. Operates earth station teleports in Los Angeles, New York, Salt Lake City, San Diego & Washington for both domestic & international links. Also operates videotape editing & playback facilities. Provides network management, syndication, news, backhaul, international teleports, program organization.

KILLIAM SHOWS INC.

6 E. 39th St.
New York, NY 10016
Phone: 212-679-8230
Paul Killiam, Pres.
John Rogers, V.P.
Producer of open-end film commercials made for TV, TV film/tape series & spot commercials, film programs on order & theatrical shorts; distributor of motion picture features & shorts, producer & distributor of industrial & educational films, exporter of films; stock footage.

KING WORLD PRODUCTIONS

12400 Wilshire Blvd.
Suite 1200
West Los Angeles, CA 90025
Phone: 213-826-1108
Fax: 213-207-2179
Telex: 181051
Roger M. King, Chmn.
Michael King, Pres. & Chief Exec. Officer
Sid Cohen, Pres., Domestic TV Distribution
David Sifford, Pres., King World Enterprises
Alyson Kossow, V.P., Public Relations
Paul Power, Research Dir.

Branch Offices:
NEW YORK: 1700 Broadway, New York, NY 10019. Phone: 212-315-4000.

SHORT HILLS: 830 Short Hills, Short Hills, NJ 07078. Phone: 201-376-1313.
Syndication of TV series.

KLEIN &

1111 S. Robertson Blvd.
Los Angeles, CA 90035
Phone: 213-278-5600
Bob Klein, Pres.
Bruce Littlejohn, Sr. V.P., Production
James Jackson, Sr. V.P., Business Affairs
Television & cable marketing, advertising & promotion; custom campaigns including thematic concepts, music, animation & live action.

WALTER J. KLEIN CO. LTD.

6311 Carmel Rd.
Box 2087
Charlotte, NC 28247-2087
Phone: 704-542-1403
Fax: 704-542-0735
Walter J. Klein, Chmn.
Richard A. Klein, Pres.
Terry Losardo, V.P., Production
Betsy Klein, Dir., Print Sales
Maureen Donlevy, Controller
Charles Shedd, Dir.
Salvatore Messina, Dir.
David Sherwin, Editorial Dir.
Barbara Cade, Computer Dir.
Denise Joseph, Administration
Mary Babcock, Administration
John Edwards, Administration
Kelly Ryan, Production
Producer & marketer of sponsored films & videos; editing, recording, mixing & projection services; animation, sound stage, music & storage facilities; commercial films/tapes. Distributor of government and industry films and videos.

K-PAY ENTERTAINMENT INC.

1855 Sunset Plaza Dr.
Los Angeles, CA 90069
Phone: 213-659-6361
Leonard Krane, Pres.
Feature film distribution.

KREKLOW FILM & TELEVISION

249 S. Hwy. 101
Solana Beach, CA 92075
Phone: 619-943-8671
Peter Kreklow, Pres.
Production & syndication.

KRYPTON INTERNATIONAL CORP.

655 Madison Ave.
14th Floor
New York, NY 10021
Phone: 212-888-7900
Fax: 212-751-1396
Elvin Feltner, Chief Exec. Officer
Bob Marcella, Exec. V.P., Sales
Lee Krugman, V.P., Special Markets

Domestic distribution of theatrical motion pictures for television.

KULTUR INTERNATIONAL FILMS INC.

121 Hwy. 36
West Long Branch, NJ 07764
Phone: 908-229-2343
Fax: 908-229-0066
Telex: 910-240-6144
Dennis Hedlund, Pres.
Pearl Lee, V.P., Sales
Ronald Davis, Managing Dir.
Brad Carty, National Mktg. Mgr.
Johanna Kelly, East Coast Sales
Lynne Zecca, Business Affairs
Performing arts home video distributor.

KUSHNER LOCKE CO. INC.

11601 Wilshire Blvd.
Los Angeles, CA 90025
Phone: 213-445-1111
Fax: 213-445-1191
Donald Kushner, Co-Chmn.
Peter Locke, Co-Chmn.
Producer & distributor of animation, motion picture features & TV film/tape series.

N. LEE LACY/ASSOCIATES

8446 Melrose Place
Los Angeles, CA 90069
Phone: 213-852-1414
Fax: 213-658-5853
Telex: 677324
N. Lee Lacy, Chmn.
Benson Green, Pres.
Barry Munchick, Exec. V.P. & Head of Production
Marian Owens, Exec. V.P., Secy.-Treas. & Controller
Kay Millet, Exec. Producer
Brian Mitchell, V.P., Sales & Mktg.
Film production including music videos, commercials, public service announcements.

THE LANOSBURG CO.

11811 W. Olympic Blvd.
Los Angeles, CA 90064
Phone: 213-478-7878
Fax: 213-477-7166
Telex: 182476 ALPLSA
Alan Landsburg, Chmn.
Howard Lipstone, Pres.
Kay Hoffman, Exec. V.P., Production
Thomas Igner, Controller
Victor Paddock, V.P., Business Affairs & Gen. Counsel
Laurie Goldstein, V.P., Creative Affairs
Commercial film production; TV commercials, videos, public service announcements, series, miniseries, documentaries & cable programming.

OON LANE PICTURES INC.

545 8th Ave.
7th Floor
New York, NY 10018
Phone: 212-268-0101
Donald J. Lane, Pres.
Carol Laufer, Producer
Producer of films & videotapes for industry & business; specializing in medical & agricultural films.

LaROSE PRODUCTIONS LTD.

555 W. 57th St.
11th Floor
New York, NY 10019
Phone: 212-397-9870
Lou LaRose, Pres., Dir. & Cinematographer
Camille LaRose, V.P., Sales
Terry Morelli, Producer
Rick Lopes, Sales

Program Sources

Louis Anthony LaRose, Mgr., Production
Film production.

LASER EOIT INC.

540 N. Hollywood Way
Burbank, CA 91505-4455
Phone: 818-842-0777
Fax: 818-566-9834
Bill Breshears Sr., Pres. & Chief Exec. Officer
Steve Mitchell, V.P.
Sue Coplin, Dir., Sales
Mea Squires, Scheduling Supervisor
Laser disc & videotape editing facilities;
special effects laboratory.

THE LATHAM FOUNDATION

Latham Plaza, Clement & Schiller
Alameda, CA 94501-1397
Phone: 415-521-0920
Hugh H. Tebault, Pres.
Judy C. Johns, Dir., Development
Steve Nagy, Exec. Producer
Educational and television film & video producer and distributor; environmentally oriented; educational foundation; publisher of quarterly newsletter.

LAUREL ENTERTAINMENT CORP.

928 Broadway
12th Floor
New York, NY 10010
Phone: 212-674-3800
Richard Rubinstein, Pres.
Mitchell Galin, Exec. V.P.
Ginger McGuire, Exec. V.P.
Michael Gorvich, Sr. V.P.
Jo Recht, V.P.
Diane Vilaffi, V.P.

LAWREN PRODUCTIONS INC.—See The Altschul Group.

ROBERT LAWRENCE ENTERPRISES

305 Madison Ave.
Suite 1146
New York, NY 10165
Phone: 212-996-2836
Robert L. Lawrence, Chief Exec. Officer
Producer of motion picture features, foreign language films, TV film/tape series & film programs on order; consulting, production, distribution & acquisition services.

LBS COMMUNICATIONS INC.

875 Third Ave.
New York, NY 10022
Phone: 212-418-3000
Telex: 71-423336
TWX: 310-423336
Henry Siegel, Chmn. & Pres.
Paul Siegel, Pres., LBS Entertainment
Michael Weiden, Pres., TV Horizons
Jon Nottingham, Pres., LBS Distribution
Tony Intelisano, Exec. V.P., Mktg. & Research
Joanne DeRicco, V.P., Creative Services
Jack Krieger, Promotion Mgr.

Branch Offices:

CHICAGO: 625 N. Michigan Ave., Suite 1200,
Chicago, IL 60611. Phone: 312-943-1717.

LOS ANGELES: 9220 Sunset Blvd., Suite
101-A, Los Angeles, CA 90069. Phone:
213-859-1055.

Multimedia company specializing in production & distribution to broadcast stations & cable systems; servicing the advertiser community; home video; international; theatrical ventures; direct marketing; merchandising & publishing.

LEARN INCORPORATED

113 Gaither Dr.
Mount Laurel, NJ 08054-9987
Phone: 609-234-6100
Fax: 609-273-7766
Telex: 178102 LEARN
Bruce E. Corley, Pres.
Bill Kelley, V.P., Sales
Andrew Myers, V.P., Finance
Self-learning educational programs on video & audio cassettes.

LEGACY PRODUCTIONS LTD.

8914 Footstep Court
Annandale, VA 22003-3866
Phone: 703-536-9000
Blake B. Stamler, Pres.
Producers, manufacturers & distributors of broadcast materials, specializing in the manufacturing & distribution of public service spot announcements for radio & television; supplier for videotape duplications.

LoSEA BROADCASTING NETWORK

Box 50250
Indianapolis, IN 46250
Phone: 317-773-5050
Dr. Lester Sumrall, Pres.
Peter Sumrall, V.P.
Thom Ewing, Gen. Sales Mgr.
David Streit, Operations Mgr.
Doug Garlinger, Chief Engineer
Producer of open-end tape commercials (made for TV), religious videos, TV/tape series & spot commercials; recording facilities; studio facilities for rent; post-production services.

GENE LESTER PRODUCTIONS

4918 Alcove Ave.
North Hollywood, CA 91607
Phone: 818-769-6160
Gene Lester, Pres.
Nathalie Lester, V.P.
Caroline Harding, Assoc. Producer
Production of films or video for TV. Camera, sound recording, editing, titling.

LE VAN ENTERPRISES INC.

203 N. Wabash Ave.
Chicago, IL 60601
Phones: 312-263-6319; 312-263-7991
Robert Lewandowski, Pres.
Barbara Rozwadowski, Asst. to Pres.
Producer of radio & TV programs & commercials for Polish audiences.

LEVIN INTERNATIONAL PRODUCTIONS

15 Chesterfield Hill
London, W1
England
Phone: 01-629-4545
John D. LeVien, Pres.

LEAR LEVIN PRODUCTIONS

16-A W. 88th St.
New York, NY 10024
Phone: 212-595-5526
Lear Levin, Dir./Cameraman
Leslie McNeil, Exec. Producer
Producer of TV commercials.

LEVINSON ENTERTAINMENT VENTURES INTERNATIONAL

(Division of Levinson EVI Inc.)
1440 Veteran Ave.
Suite 650
Los Angeles, CA 90024
Phone: 213-460-4545

Fax: 213-663-2820
Telex: 188166
Robert S. Levinson, Pres.
Sandra S. Levinson, V.P.
Jed Leland Jr., Production Supervisor
Grelun Landon, Counsel
Deborah Scott, Administrative Asst.
Packaging of motion picture, TV, cable & video in worldwide market.

JACK LIEB PRODUCTIONS INC.

100 W. Erie St.
Chicago, IL 60610
Phone: 312-943-1440
Warren H. Lieb, Pres.
Producer & distributor of industrial & educational films, newsreels, open-end film commercials (made for TV), religious films, TV film/tape series & spot commercials; film programs on order, slides, slide film commercials & theatrical shorts; interactive video-disc; other services.

LIGHTSCAPE PRODUCTIONS INC.

420 W. 45th St.
4th Floor
New York, NY 10036
Phone: 212-757-0204
Jeffrey Poretsky, Pres.
Janet Poretsky, V.P.
Tina Davis, Production Mgr.
Film & video production, concept to distribution; videotape editing & recording services.

LILAC PRODUCTIONS

11624 Sunshine Terrace
Studio City, CA 91604-3836
Phone: 818-506-5130
Nancy Malone, Pres.
Linda Hope, V.P.
Producer of TV film/tape series.

LIMELITE VIDEO INC.

7355 N.W. 41st St.
Miami, FL 33166
Phone: 305-593-6911
Fax: 305-593-9785
Ron Fenster, Pres.

LINSMAN FILM

6930 E. First St.
Scottsdale, AZ 85251
Phones: 602-949-9008; 212-517-2044 (New York)
Fax: 602-946-8809
Telex: 220883 TAUR
TWX: 710-581-5380 TPNYK
William D. Linsman, Pres.
Paula Panich, V.P.
Marjorie Rosenman, Phoenix Rep.
Producer of TV commercials & programs.

LIONHEART TELEVISION INTERNATIONAL

630 Fifth Ave.
Suite 2220
New York, NY 10111
Phone: 212-541-7342
Fax: 212-956-2399
Telex: 3710854
Sarah Frank, Pres. & Chief Exec. Officer
Maq Jawed, Sr. V.P., Administration & Chief Financial Officer
Sylvia Delia, V.P., Cable Sales
Candace Carlisle, V.P., PBS Sales
Julius Cain, Dir., PBS Sales
Beth Clearfield, Dir., Programming
Steven Rosenberg, Dir., Creative Services
Steve Brecker, V.P., Home Video

Distribution:

LOS ANGELES: 1762 Westwood Blvd., Los Angeles, CA 90024. Phones: 213-470-3939; 213-463-0336. Mitch Tucker, Dir., Tape Facilities.
Distributor of BBC programs in the United States; co-producer of television programs & documentary specials.

LOEBEL-McAWARD PRODUCTIONS INC.

Precision Rd.
Danbury, CT 06810
Phone: 203-798-8754
Doug McAward, Pres.
Brian McAward, V.P. & Exec. Producer
Herb Loebel, Dir.
Bob Gaffney, Dir.
Mike Huss, Dir.
Bob Porsche, Dir.
Alicia Hennessey, Dir.
Len Levin, Dir.
Lisa Robinson, Producer
Producer of film/tape spot commercials, industrials & videos.

LUNOON FILMS

1901 Ave. of the Stars
Suite 240
Los Angeles, CA 90067
Phone: 213-556-7915
Mark E. A. Shelmardine, Pres. & Chief Exec. Officer
Mona Tanji, Production Exec.
Film & television production & distribution.

LONDON TELEVISION SERVICE

Hercules Rd.
Hercules House
London, SE1 7DU
England
Phone: 071-261-8592
Fax: 071-928-5037
Telex: 915444 COILDN G
Sally Whetton, Pres.
Jackie Huxley, V.P.
David Faulkner, Sales Mgr.
John Ridley, Sales Mgr.
Producer & distributor of science, technology & educational series.

LONDON WEEKEND TELEVISION INTERNATIONAL

500 Fifth Ave.
Suite 1710
New York, NY 10110
Phone: 212-869-1515
Fax: 212-869-3693

LOOK & CO.

170 Fifth Ave.
New York, NY 10010
Phone: 212-627-3500
Richard E. Look, Partner
Jeanne Neary, Partner
Glenn Becker, Producer
Marc Blatte, Composer/Producer
Steve Tubin, Arranger/Producer
Taka Umeno, Arranger/Producer
Donna Cicchetti Gari, Business Mgr.
Amy Weiner, Asst. Business Mgr.
Ken Dias, Production Coordinator
Brian Browne, New York Rep.
Michael Haughey, Chicago Rep.
Original music & scoring for commercials.

LORIMAR CORP.

10202 W. Washington Blvd.
Culver City, CA 90232
Phone: 213-280-8000
Fax: 213-280-8090

Producer & distributor of TV film/tape series & news; distributor of animation, motion picture features, newsreels, open-end film commercials (made for TV), motion picture shorts, film/tape spot commercials & theatrical shorts; exporter of TV film series; laboratory facilities & services; properties for lease; sales representative; TV rights.

LTM CORP. OF AMERICA

(Subsidiary of LTM Finance)
Box 292905
Davie, FL 33329-2905
Phone: 305-680-8669
Fax: 305-434-9043
Beth Gillett Nardin, Regional Mgr.

Other offices: Detroit, Hollywood, London, New York, Nice, Paris.
Production facilities; sales & rental of lighting.

LYNDAL ENTERTAINMENT/LANCER DISTRIBUTORS

2337 Lemoine Ave.
Fort Lee, NJ 07024
Phone: 201-947-7111

M.K. TV INC.

155 N. Michigan Ave.
Suite 511
Chicago, IL 60601
Phone: 312-819-1100
Pamela Hargrave, V.P. & Dir. of Sales

MAGIC KEY—See Newhoff-Blumberg Inc.

MAGICCOM

4000 State Hwy. 55
Suite 605
Minneapolis, MN 55422
Phone: 612-521-0542
Fax: 612-521-0517
Daniel D. Witkowski, Pres.
James Miller, Production
Kristen Sheehan, Public Relations Dir.
Producer & distributor of TV film/tape series & theatrical shorts; artist's representative; importer of TV film series; TV rights; children's programming.

MAGNETIC IMAGE INC.

1294 Lincoln Ave.
San Rafael, CA 94901
Phone: 415-456-7900
Harris N. Cohen, Pres.
Larry Kenworthy, V.P.
Provides camera packages and crew members for video productions.

MAJESTIC ENTERTAINMENT INC.

217 W. Alameda Ave.
Suite 203
Burbank, CA 91502
Phone: 818-848-1368
Fax: 818-848-7934
Telex: 3781891/MAJ
Walter E. Baxter, Pres.
Scott A. Hancock, V.P.
Feature films, documentaries, concerts & children's series.

MAJOR LEAGUE BASEBALL PRODUCTIONS

The Phoenix Communications Group Inc.
3 Empire Blvd.
South Hackensack, NJ 07606
Phone: 201-807-0888
Joe Podesta, Chmn.
Jim Holland, Pres.
Geoff Beinfante, V.P. & Exec. Producer

Mike Kostel, V.P., Dir. of Baseball Programming
Peggy White, V.P., Sales & Syndication
Producer of film programs on order; producer & distributor of TV film/tape series; stock footage.

M&M SYNDICATIONS

Suite 108, Haddonfield-Berlin Rd.
1000 Laurel Oak Corp. Center
Voorhees, NJ 08043
Phone: 609-784-1177
Fax: 609-346-2697
Michelle Pruyin, Pres.
Bill Behanna, Syndication Sales
Producer & syndicator of television programming.

EDDY MANSON PRODUCTIONS INC./ MARGERY MUSIC CO.

7245 Hillside Ave.
No. 216
Los Angeles, CA 90046
Phone: 213-874-9318
Eddy Lawrence Manson, Pres.
Paula Dorne, V.P.
Music production for all media; music publishing; live shows & concerts.

MARATHON ENTERTAINMENT

928 Broadway
New York, NY 10010
Phones: 212-576-3800; 212-777-6426
Alan Lubell, Pres.
Producer of "Whodunit", 156 sports trivia inserts & annual World Series special; producer of "Baseball Net", unwired baseball network.

MARATHON INTERNATIONAL PRODUCTIONS

Box BJ
Amagansett, NY 11930
Phone: 516-267-7770
Fax: 516-267-7771
Konstantin Kalsner, Pres.
Martha Faberman, V.P.
Producer of newsreels, motion picture shorts, TV film/tape series, news film programs on order & theatrical shorts; producer & distributor of industrial & educational films.

MARINELAND OF FLORIDA INC.

9507 Ocean Shore Blvd.
Marineland, FL 32086-9602
Phone: 904-471-1111
Bill Puckett, Dir., Mktg.
Bill Huck, Publicity
Distributor of educational films & stock footage.

MARYKNOLL FATHERS & BROTHERS

(Catholic Foreign Mission Society)
Media Relations
Maryknoll, NY 10545
Phone: 914-941-7590
Fr. William J. Grimm, M. M., Dir., Media Relations
Producer & distributor of educational & religious films, documentary films/videos & TV tape series.

MASTER KEY—See Newhoff-Blumberg Inc.

MAYSLES FILMS INC.

250 W. 54th St.
New York, NY 10019
Phone: 212-582-6050
Albert Maysles, Pres.

Joseph Berlinger, Dir., Sales, Commercials & Corporate Films
Tobin Hemingway, Distribution Mgr., Documentaries & Features
Production & distribution of documentaries; production of commercials & corporate films.

MCA TV

(Div. of MCA Inc.)
100 Universal City Plaza
Universal City, CA 91608
Phone: 818-777-1000
Fax: 818-777-8221
Al Rush, Chmn., MCA Television Group
Shelly Schwab, Pres., MCA TV
Jim Kraus, Exec. V.P., Dir. of Sales & Mktg.
Bobbi Fisher, V.P., Program Development
Mort Slakoff, Sr. V.P., Creative Services
Ken Arber, Sr. V.P., Program Development
John Goldhammer, Sr. V.P., Program Development
Lonnie Burstein, V.P., Dir., Research
Bill Vrbanic, V.P., Distribution
Sara Rutenberg, Sr. V.P., Legal & Business Affairs
Neil Tepper, Dir. of Creative Services
Steve Bradbury, Dir., Advertising, Promotion & Press Relations
Sandy Tepelidis, Operations Mgr.
Georgia Scott, Dir., Station Relations
Pat Wells, Dir., Research
Jeff Suss, Dir., Research
Mark Forgea, Sales Exec., Western Region
Bill Trotter, Div. Mgr., Western Region

Branch Offices:

ATLANTA: 5901-C Peachtree, Dunwoody Rd. NE, Suite 440, Atlanta, GA 30328. Phone: 404-698-8330. Tony Fasola, Div. Mgr., Southeast Region; Michael Howard, Sales Exec., Southeast Region

CHICAGO: 435 N. Michigan Ave., Chicago, IL 60611. Phone: 312-337-1100. Paul Hoffman, V.P., Midwest Regional Mgr.; Dan MacKimm, Sales Exec., Central Region; Kristine Orr, Sales Exec., Midwest Area

DALLAS: 12740 Hillcrest Rd., Suite 115, Dallas, TX 75230. Phone: 214-386-6400. Tom Maples, V.P., Southwest Region; Cameron Hutton, Sales Exec., Southwest Region

NEW YORK: 445 Park Ave., New York, NY 10022. Phone: 212-759-7500. Fax: 212-644-3906. Telex: 127788. TWX: 710-581-550. Steve Rosenberg, V.P., Eastern Regional Mgr.; Arthur Hasson, Div. Mgr., Northeast Region; Philip Martzolf, Sales Exec., Northeast Region
Distributor of off-network features & series, first-run programming, advertiser-supported series, features & specials.

MCA TV INTERNATIONAL

100 Universal City Plaza
Universal City, CA 91608
Phone: 818-777-4275
Fax: 818-777-6276
Telex: 67-7053 MUSICOR
Colin P. Davis, Pres.
Peter Hughes, V.P., Mktg.
Katarina Franz, V.P., Promotion
Alberta Barteel, V.P., Product Services
Ernest Goodman, V.P., Legal
Reha Salomon, Mgr., Administration

Foreign Offices:

AUSTRALIA: Universal House, Pelican & Poplar Sts., GPO Box 3175, Sydney, Australia. Phones: 267-9844/9032. Telex: 790-25687. Pal Cleary, V.P.

BRAZIL: Rua Said Aiach, 305, Caixa Postal 1964, Sao Paulo, Brazil. Phone: 884-0166.

Telex: 391-1123206. Wanderly Fucciolo, V.P.; Edenir Amadio, Sales Exec.

CANADA: MCA Bldg., 2450 Victoria Park Ave., Willowdale, Toronto, Ont. M2J 4A2. Phone: 416-491-3000. Telex: 610-49-5204. Ron Suter, V.P., Sales

ENGLAND: One Hamilton Mews, London, England W1. Phone: 01-491-4666. Telex: 299570. Penny Craig, Sales Exec.

FRANCE: 8 Rue La Boetie, 75008 Paris, France. Phone: 625-9780. Telex: 842-290801. Hendrik Van Daalen, V.P.

JAPAN: Maison Hirakawa Bldg., 2-5-2, Hirakawa Cho, Chiyoda-ku, Tokyo, Japan 102. Phone: 265-5726. Keinosuke Kuragaki, V.P.

LEBANON: Chahway Bldg., 2nd Floor, Mutran Attalah St., Box 16-6342, Achrafieh-Beirut, Lebanon. Phone: 336-533. Telex: 44645 MUSICO LE. Kamal Sayegh, V.P.

NETHERLANDS: Rijswijkstraat 175, Box 9258, Amsterdam W. 3., Netherlands. Michael Brodie, Gen. Mgr.

PUERTO RICO: Universal Pictures Corp. of Puerto Rico, Box 11308, San Juan, Puerto Rico 00910. Phone: 809-725-1353. Telex: 365-4383 Via WUI. Alfredo Lopez
International sales and distribution of Universal Television products and Universal Pictures feature films. Distribution for international television of TV film/tape series & theatrical motion pictures.

McCANN-ERICKSON INC.

750 3rd Ave.
New York, NY 10017
Phone: 212-697-6000
Eugene A. DeWitt, Exec. V.P., Media Services
Richard J. Busciglio, Sr. V.P. & Dir. Broadcast/USA
Saul Cohen, V.P. & Gen. Mgr., National Broadcast
Stephen E. Blum, V.P. & Asst. Gen. Mgr./Broadcast
Marc Goodman, V.P. & Network Account Supervisor
Marie Skelly, V.P. & Network Account Supervisor
Lenore Stewart, Network Account Supervisor
Hadassa Gerber, Sr. V.P. & Dir., Media Information & New Technologies

Branch Office:

LOS ANGELES: 6420 Wilshire Blvd., Los Angeles, CA 90048. Phone: 213-665-5094. John Rhone, TV Program Exec.

McOONNELL DOUGLAS CORP.

(Film & TV Communications)
3855 Lakewood Blvd.
Suite 36-16
Long Beach, CA 90845
Phone: 213-593-5511
Milton Moline, Mgr.
Producer of foreign travel films, TV film/tape series & film/tape spot commercials; producer & distributor of news, film programs on order & stock footage; recording facilities; studio facilities for rent.

McGUANE STUDIO INC.

36 Horatio St.
New York, NY 10014
Phone: 212-463-7259
James P. McGuane, Pres.
Amanda Ma, Production Mgr.
Full service production studio for commercials, industrials, short features, documentaries, music videos.

Program Sources

McLAUGHLIN, PIVEN, VOGEL MEDIA SERVICES

30 Wall St.
New York, NY 10005
Phone: 212-248-0750
Financial information television programming.

McM COMMUNICATIONS

23418 Blythe St.
West Hills, CA 91304
Phone: 818-347-4727
Fax: 818-347-6522
Linda A. McMann, Pres.
Michael E. McMann, Exec. V.P.
Production, distribution, marketing & promotion services.

MEADOWLANE ENTERPRISES INC.

15201 Burbank Blvd.
Suite B
Van Nuys, CA 91401
Phones: 818-988-3830; 213-873-2716
Steve Allen, Pres.
James D. Freeman, Secy.-Treas.
24 TV specials for PBS network; 12 specials for Disney Channel.

MEDALLION TELEVISION ENTERPRISES INC.

8831 Sunset Blvd.
Suite 100
West Hollywood, CA 90069
Phone: 213-652-8100
Fax: 213-659-8512
Telex: 910-490-1139
John A. Ettlinger, Pres.
Greta Ettlinger, V.P.
Ben Barry, International Sales V.P.
Shanna Gray, Operations Mgr.
Film distributor, buyer & importer; program guides; videotape editing; broadcast equipment consultant.

THE MEDIA EXCHANGE INC.

T/A MED-SCENE
217 S. Payne St.
Alexandria, VA 22314
Phones: 703-548-7039; 800-633-7236
Fax: 703-548-9261
Thomas A. D'Onofrio, Pres.
Karl R. Katterjohn, V.P.
Film & video production, services & distribution.

MEDIA HOME ENTERTAINMENT INC.

5730 Buckingham Pkwy.
Culver City, CA 90230
Phones: 213-216-7900; 800-421-4509
Fax: 213-216-9305
Telex: 510-100-7121
Glenn Greene, Pres.
David Bixler, Sr. V.P., Distribution
Daniel Coulter, V.P., Mktg. & Advertising
Vickie Barber, V.P., Sales
Jon Turtle, Sr. V.P., Acquisitions & Production
Nancy Steingard, V.P., Acquisitions & Programming
Richard Marx, Sr. V.P., Legal & Business Affairs
Alan Randal, V.P., Special Markets
Phil Midiri, V.P., Finance
Stephanie Long, V.P., Public Relations
Portia McGrew, Mgr., Human Resources
Purchases film rights for videocassette distribution; distributor of videocassettes; specializes in theatrical features, children's, sports and fitness programming.

MEDIACAST TELEVISION ENTERTAINMENT LTD.

5110 Capitol Dr.
Wheeling, IL 60090-6483
Phone: 312-298-1300
Fax: 312-298-4571
Thomas Edinger, Pres.
Marsh Edinger, Media Dir.
Marikay Hegarty, Mktg. Coordinator
Ralph Polan, Sales Rep.
Mike Wickey, Sales Rep.
Isme Bennie, International-Foreign Sales
Sharon Polan, Office Mgr.
Tina Anderson, Traffic Mgr.
TV program production, syndication & distribution, specializing in placement of direct response commercials.

MEDIALINK

(The Video News Release Network)
708 Third Ave.
New York, NY 10017
Phone: 212-682-8300
Fax: 212-682-2370
TWX: 710-581-0071
Laurence Moskowitz, Pres.
Nick Peters, V.P.
Leland Harden, V.P., Sales & Mktg.
National distributor of satellite video news releases & corporate messages; newswire services.

MEDIATECH

110 W. Hubbard
Chicago, IL 60610
Phone: 312-828-1146
Susan Plachcinski
Marlene Elliot, Dir., Mktg.
Distributor of industrial & educational films, religious films, TV film/tape series, kinescope, film/tape spot commercials & film programs on order; film handlers; laboratory facilities & services; storage & projection room facilities.

MEDIAVISION INC.

3339 No. 1 Sideroad
Burlington, Ont. L7P 3S9
Canada
Phone: 416-336-1351
Telex: 0622680
G. C. Frostad, Chmn.
Mark Frostad, Pres.
Producer & distributor of TV film/tape series; exporter of films; film buyer; film handlers.

MEDICAL ELECTRONIC EDUCATIONAL SERVICES INC.—See The Altschul Group.

MEDSTAR COMMUNICATIONS INC.

5920 Hamilton Blvd.
Allentown, PA 18106
Phones: 215-395-1300; 215-395-8660 (sales);
215-391-1554 (medical news sales)
Fax: 215-391-1556
William P. Ferretti, Chmn. & Chief Exec.
Officer
Paul A. Dowling, Pres. & Chief Operating Officer
Gregory A. Folz, V.P., Mktg.
Jacque Minnotte, Medical News Consultant
Julio Bermudez, Dir., Sales
Joyce M. Addy, National Account Mgr.
Paul E. Keller, National Account Mgr.
Richard F. Priolo, National Account Mgr.
Independent producer/syndicator of medical news & health information programming.

DON MEIER PRODUCTIONS

520 N. Michigan Ave.
Chicago, IL 60611

Phone: 312-222-1755
Producer of TV film/tape series; producer & distributor of films (lease).

MENDELSON STUDIO PRODUCTIONS

35 Summerhill Lane
Baldwin, MO 63011
Phone: 314-576-5994
Leanie Mendelsohn, Pres.

LEE MENDELSON FILM PRODUCTIONS

1408 Chapin Ave.
Burlingame, CA 94010
Phone: 415-342-8284
Lee Mendelsohn, Owner
Producer of industrial & educational films, open-end film commercials (made for TV), TV film/tape series & spot commercials, film programs on order & theatrical shorts.

MENNONITE MEDIA SERVICES

1251 Virginia Ave.
Harrisonburg, VA 22801-2497
Phone: 703-434-6701
Fax: 703-434-5556
Lois Hertzler, Distribution Coordinator
Public service spots; video magazine show.

MERRIMAN PATRICK TURNER PRODUCTIONS INC.

1349 Regal Row
Dallas, TX 75247
Phone: 214-634-8511
Tom Merriman, Chmn.
Don Turner, Pres.
Gene Patrick, Exec. V.P.
Dave Tyler, V.P.
Betsy Turner, Corp. Secy.
Custom musical image campaigns; sales & sound effects libraries.

METROWEST COMMUNICATIONS GROUP INC.

Box 3308
Framingham, MA 01701
Phone: 508-626-0503
Fax: 508-879-4971
Wayne H. Brown, Chmn. & Pres.
Maryann R. Miller, V.P. & Treas.
Producer & distributor of films & videotape programs; producer & syndicator of programs.

MGM COMMUNICATIONS CO.

10000 W. Washington Blvd.
Culver City, CA 90232-2728
Phone: 213-280-6000

MGM Television Productions:

David Gerber, Chief Exec. Officer
Lynn Loring, Pres.
Christopher Seitz, Sr. V.P., TV Production
Mark Pedowitz, Sr. V.P., Business Affairs & Administration
Tom Malanga, Sr. V.P., Financial Administration
Leslie H. Friends, V.P., TV Administration
Ron Levinson, V.P., Office of the Chmn.
Bruce Pobjoy, V.P., Post Production
Kim Reed, V.P., Advertising, Publicity & Promotion
Lorna Shepard, V.P., TV Business Affairs
Mary Jo Slater, V.P., Talent & Casting
Susan Harbert, V.P., Network Series Programming
Miki Dahlgren, V.P., Business Affairs

MGM Telecommunications:

Jack Smith, Sr. V.P., Mktg.
William E. Josey, Sr. V.P., Business Affairs

Domestic Television Distributors:

Richard Cignarelli, Exec. V.P., Domestic TV Distribution
Charles T. Atkins, V.P., Eastern Sales
Don B. Golden, V.P., Western Sales
Robert J. Horen, V.P., Midwest Sales
Phillip L. Smith, V.P., Southeastern Sales
Myron DuBow, V.P., Business Affairs
Laurance Roth, V.P., Film Acquisitions

International Television Distributors:

Anthony J. Lynn, Exec. V.P., International TV Distribution & Worldwide Pay TV
Joe Abrams, Sr. V.P., Worldwide Pay TV
William F. Wineberg, V.P., TV Sales, Canada
Gilbert de Turenne, V.P., Europe
James Wills, V.P., Europe
Rick Gire, V.P., Business Affairs
Marion Edwards, V.P., International TV Distribution

MGM Home Video:

Bud O'Shea, Pres. & Chief Operating Officer
P. J. Leone, Sr. V.P., International Sales & Mktg.
Herbert M. Fischer, Sr. V.P., Sales & Mktg.
David Bishop, V.P., Sales
Ralph Tribbey, V.P., Mktg.
Ron Miele, V.P., Business Affairs
Suzanne Barron, V.P., International Sales & Mktg.

Branch Offices:

CHICAGO: 333 N. Michigan Ave., Chicago, IL 60601. Phone: 312-263-1490.

DALLAS: 3100 Monticello, Dallas, TX 75205. Phone: 214-443-9191.

NEW YORK: 1350 Ave. of the Americas, New York, NY 10019. Phone: 212-708-0300.

SARASOTA: 1800 Second St., Sarasota, FL 34236. Phone: 813-366-8474.

AUSTRALIA: MGM/UA Entertainment Co., Box 1808, AGL Centre, Level 22, North Sydney, NSW 2060, Australia. Phone: 612-957-5255.

CANADA: 45 Charles St. E., Toronto Ont. M4Y 1S2, Canada. Phone: 416-968-9224.

CHILE: Providencia 929 P.H., Casilla 7-9, Santiago, Chile. Phone: 562-251-6577.

ENGLAND: Mortimer House, 37-41 Mortimer St., London, England W1A 2J1. Phone: 471-636-1655.

JAPAN: MU-TV Inc., Mitsuwa Bldg., 7-2, Cinza-6-Chome, Chuo-ko, Tokyo, Japan 104. Phone: 81-30573-0553.

Producer & distributor of television programming.

MGM/PERIN INC.

124 E. 40th St.
New York, NY 10016
Phone: 212-697-8687
Fax: 212-949-8140
Marvin M. Grieve, Pres.
Richard Perin, Exec. V.P.
Producer & distributor of TV programming.

MGS SERVICES

619 W. 54th St.
New York, NY 10019
Phone: 212-765-4500
William McElhenry, Pres.

Branch Offices:

CHICAGO: 65 E. Wacker Place, Chicago, IL 60611. Phone: 312-337-3761.

HOLLYWOOD: 10507 Burbank Blvd., Hollywood, CA 91601. Phone: 815-508-5488.

CHARLES MICHELSON INC.

9350 Wilshire Blvd.
Beverly Hills, CA 90212
Phones: 213-278-4546; 800-648-4546
Fax: 213-271-3040
Charles Michelson, Pres.

Branch Offices:

SAN FRANCISCO: 2063 3rd St., San Francisco, CA 94107. Phone: 415-726-2460. Steve Michelson, V.P. & Mgr.

NEW YORK: 127 W. 26th St., New York, NY 10001. Phone: 212-243-2702. Robert Michelson, V.P.; Susan Scharf, Mgr. Producer of film/tape spot commercials; distributor of motion picture features; exporter of films; film buyer; importer of films & TV film series; properties for lease; studio facilities for rent; TV rights; radio programs.

MIDWEST FILM STUDIOS

7330 N. Rogers Ave.
Chicago, IL 60626
Phone: 312-743-1239
Alfred K. Levy, Pres.
Producer of industrial & educational films.

MIGHTY MINUTE PROGRAMS

840 Battery St.
San Francisco, CA 94111
Phone: 415-788-1211
Fax: 415-788-1139
David Meblin, Pres.
Andrew Meblin, V.P., Operations
Robert Kizer, V.P., Eastern Sales Mgr.
James W. Crawford, V.P., Midwest Sales Mgr.
Syndication sales of consumer news feature series to broadcast stations and cable companies nationally and internationally.

MILBERG THEATRICAL PRODUCTIONS INC.

3333 N.E. 34th St.
No. 801
Fort Lauderdale, FL 33308
Phone: 305-566-0568
Mildred Freed Alberg, Pres., Producer & Exec. Dir.
Thomas P. Ryan, V.P.
Producer & distributor of motion picture releases & TV films & documentaries.

WARREN MILLER ENTERTAINMENT

505 Pier Ave.
Hermosa Beach, CA 90254
Phone: 213-376-2494
Fax: 213-374-4042
Kurt Miller, Co-Owner
Peter Speek, Co-Owner
Don Brolin, V.P., Production
Bob Tunnell, V.P., Mktg.
Matt J. Butorac, Production Coordinator
Producer of motion picture shorts & film programs on order; producer & distributor of motion picture features, industrial & educational films & stock footage; TV rights.

MILNER-FENWICK INC.

2125 Greenspring Dr.
Timonium, MD 21093
Phone: 301-252-1700
Fax: 301-252-6316
David Milner, Pres.
Richard Milner, V.P.
Animation; producer of TV film/tape series & film programs on order; producer & distributor of industrial & educational films; music library; recording facilities; studio facilities for rent; other services.

MINCEY PRODUCTIONS INC.

8050 Ronson Rd.
San Diego, CA 92111
Phone: 619-292-0337
Fax: 619-292-5095
John W. Mincey, Pres. & Dir.
David A. Cabana, Gen. Mgr. & Exec. Producer
Earl Hatton, Production Mgr.
Rob Phillips, Post Production Mgr.
Video & film production company; post-production facility with remote recording facility; audio engineering.

M. I. PRODUCTIONS INC.

407 Lincoln Rd.
No. 10-A
Miami Beach, FL 33139-3016
Phones: 305-381-8149; 305-381-9045
Fax: 305-374-2166
Telex: 293672 SLFD UR
Manual Iglesias, Pres.
Liliana Revora, Mgr.
Fernando Iglesias, V.P.
Cesar Iglesias, Sales Dir.
Producer & distributor of Spanish language television programming.

MIRACLE FILMS

6311 Romaine St.
Suite 7309
Los Angeles, CA 90038
Phone: 213-466-0676
Fax: 213-856-0107
Robert F. Burkhardt, Pres.
Patricia A. Grubisa, V.P.

MR. WIZARD STUDIO

132 Stagecoach Rd.
Canoga Park, CA 91307
Phone: 818-703-1227
Fax: 818-704-7643
Don Herbert, Pres.
Norma Herbert, V.P.
Ron Silverman, Sr. V.P., Mktg.
Sharon Flinn, Exec. Producer
Producer of TV science programming for adults & children.

MIZLOU TV SPORTS

352 7th Ave.
7th Floor
New York, NY 10001
Phone: 212-244-3750
Victor Piano, Pres.

MODERN SOUND PICTURES INC.

1402 Howard St.
Omaha, NE 68102
Phone: 402-341-8476
Keith T. Smith, Pres.
Sandra L. Smith, V.P.
Distributor of motion picture features, newsreels, religious films, motion picture shorts, foreign language films & TV film/tape series.

MODERN TALKING PICTURE SERVICE INC.

5000 Park St. N
St. Petersburg, FL 33709
Phone: 813-541-7571
Fax: 813-544-5854
Telex: 523619
Eugene Cafiero, Chmn.
David Conway, V.P., Educational Mktg.
Bruce Crowley, V.P., Mktg.
Robert Kelley, Sr. V.P., Government Contracts
Eric Knutsen, V.P., Corporate Development
Steve Mahan, V.P., Sales
Patrick Swonger, Mgr., TV & Theatrical
Fred Zolla, V.P., Sales

Rosanne Pollak, V.P., Creative Services
Larry Gunter, V.P., Distribution
Distributor of informational & educational films & video (free-loan), theatrical shorts, video news releases & public service announcements.

MODE 2 PRODUCTIONS INC.

540 McNeilly Rd.
Pittsburgh, PA 15226
Phone: 412-343-8700
Robert L. Stone, Pres.
James M. Seng, V.P.
Producer of sales promotion, training, safety, public relations & religious films; editing & recording facilities.

MOFFITT-LEE PRODUCTIONS

1438 N. Gower St.
Suite 250
Hollywood, CA 90028
Phone: 213-463-6646
Fax: 213-467-2946
John Moffitt, Pres.
Pat Tourk Lee, V.P.
Nancy Kurshner, Assoc. Producer
Christie Stentz, Assoc. Producer
Jeffrey Thorsen, Production Mgr.
Producer of TV film/tape series.

MOGULL FILM CO.

1280 North Ave.
Plainfield, NJ 07062
Phone: 201-753-6003
Allan Mogull, Pres.
Distributor of industrial & educational films, motion picture shorts, foreign language films & film programs on order; film rentals & sales.

MOORE VIDEO PRODUCTIONS INC.

Box 3448
Shreveport, LA 71133
Phone: 318-636-5555
Taylor Moore, Pres.
Gilbert Little, Gen. Mgr.

MORMON NEWS SERVICE

(The Church of Jesus Christ of Latter-day Saints)
50 East North Temple
25th Floor
Salt Lake City, UT 84150
Phone: 801-240-4612
Fax: 801-240-1167
Arnold R. Augustin, TV Media Relations
Television news service providing broadcast quality video dealing with Church issues and concerns. Branch offices in Atlanta, Los Angeles, Washington, Toronto, Sydney, Sao Paulo, Frankfurt, Paris, London, Buenos Aires, Manila & Santiago.

WILLIAM MORRIS AGENCY INC.

1350 Ave. of the Americas
New York, NY 10019
Phone: 212-586-5100
Lou Weiss, Chmn. Emeritus
Jim Griffin, Sr. V.P., Head of TV, East Coast
Leo Bookman, V.P.
Art Fuhrer, V.P.
Adam Berkowitz, V.P.
James Dixon
Henry Reisch
Cara Stein

Branch Offices:

BEVERLY HILLS: 151 El Camino Dr., Beverly Hills, CA 90212. Phone: 213-274-7451. Jerry Katzman, Pres.; Bob Crestani, Sr. V.P., Head of TV, West Coast; Jeff Alpern, V.P.; Larry Auerbach, Exec. V.P.; Arthur Axelman, Sr.

V.P.; Bruce Brown, V.P.; Lee Cohen, V.P.; Tony Fantozzi, Exec. V.P.; Alan Gasmer; Steven Glick, V.P.; Michael Gruber, V.P.; Sam Haskall, Sr. V.P.; Dick Howard, V.P.; Mark Itkin, V.P.; Debbie Kotick; Sol Leon, Exec. V.P.; Greg Lipstone; Gary Loder, V.P.; Lanny Noweck, V.P.; Gary Rado, V.P.; Elizabeth Ramsland; Len Rosenberg, V.P.; Hal Ross, Sr. V.P.; Marc Schwartz; Chris Simonian; Steve Weiss, V.P.; Jeff Witjas, V.P.

LONDON: Steve Kenis; Jane Annakin; Maureen Chain; Lavinia Trevor. Artists' representative.

MORRIS VIDEO

2730 Monterey
Suite 105
Torrance, CA 90277
Phone: 213-533-4800
Fax: 213-533-1993
George Morris, Chmn.
Dawn Morris, Pres.
Kandra Inga, Sales Mgr.
Roger Casas, Mktg. Mgr.
Video & TV programming; production & distribution; financing.

MOTION PICTURE ENTERPRISES INC.

Box 276
Tarrytown, NY 10591-0276
Phone: 212-245-0969
Fax: 212-245-0974
Neal Pfizer, Pres.
Editing, processing, recording, projection room & storage facilities; rental facilities for editing equipment.

MOVIECRAFT INC.

Box 438
Orland Park, IL 60462
Phone: 312-460-9082
Fax: 312-460-9099
Larry Urbanski, Pres.
Mike Newell, Sales
Develops, produces & distributes programming for TV & home video; archival stock footage.

MOVIE TIME PRODUCTIONS

20 S. Santa Cruz Ave.
Suite 103
Los Gatos, CA 95030
Phone: 408-395-8218
Fax: 408-395-8289
James Vilona, Pres.
Rob Lenney, V.P.
Movie/video production; documentary and full-length features.

MOVIE TONE NEWS INC.

(A subsidiary of Twentieth Century-Fox Film Corp.)
460 W. 54th St.
New York, NY 10019
Phone: 212-556-2560
Leonard Grossi
Harold Potter
Nick Caputo
Merle Joffe
Stock footage; newsreel film library.

MTL SYSTEMS INC.

3403 Technological Ave.
Suite 10
Orlando, FL 32817
Phone: 407-381-4911
Arnold L. Fife, Pres.
Systems engineering, evaluation & production; instructional programming & interactive video information systems design & implementation.

Program Sources

MTM ENTERPRISES INC.

4024 Radford Ave.
Studio City, CA 91604
Phone: 818-760-5000
Kevin Tannehill, Pres.

MTM TV DISTRIBUTION

12001 Ventura Place, No. 600
Box 7406
Studio City, CA 91604
Phone: 818-760-5000
Fax: 818-760-5250
Kevin Tannehill, Pres./818-760-5959
Bob George, V.P., Programming & Development/818-760-5062
Tom Strazewski, West Coast Sales Mgr./818-760-5071
Scott Higgins, V.P., Operations/818-760-5181
Janet Bonifer, V.P., Creative Services/818-760-5124
Chris Rovtar, Central Regional Mgr./312-944-3037
Mark Lipps, Midwest Account Exec./312-944-3037
Mike Deller, Southeast Regional Mgr./214-392-1929
Jim O'Neill, Dir., Northeast Sales/212-247-5022
Dean Scheu, Southwest Regional Sales Mgr./818-760-5183

MULLER MEDIA INC.

23 E. 39th St.
New York, NY 10016
Phone: 212-683-8220
Robert B. Muller, Pres.
Daniel E. Mulholland, Exec. V.P.
Zee Guerra, Dir., Special Projects
Producer & distributor of animation, motion pictures & TV programs.

MULTIMEDIA ENTERTAINMENT

75 Rockefeller Plaza
22nd Floor
New York, NY 10019
Phone: 212-484-7025
Fax: 212-484-7998
Joseph Cifarelli, Exec. V.P., Spectrum (Barter Sales)
Richard C. Thrall, Sr. V.P., Operations & Administration
Diane L. Sass, V.P., Marketing Services
Tom Shannon, V.P., Syndication Sales
Steven S. Fadem, V.P., Business Affairs & Gen. Counsel
Bruce Johansen, V.P., International Sales & West Coast Programming
Robert Teach, V.P., Finance

Branch Offices:

CHICAGO: 625 N. Michigan Ave., Suite 500, Chicago, IL 60611. Phone: 312-751-4283.

CINCINNATI: 140 W. 9th St., Cincinnati, OH 45202. Phone: 513-352-5955.

LOS ANGELES: 11755 Wilshire Blvd., Suite 2230, Los Angeles, CA 90025. Phone: 213-479-5150.
Producer & syndicator of TV programming.

MUSCULAR DYSTROPHY ASSOCIATION

3560 E. Sunrise Dr.
Tucson, AZ 85718
Phone: 602-529-2000
Robert Ross, V.P. & Exec. Dir.
Gerald C. Weinberg, Dir. of Field Organization
Produces annual Jerry Lewis Labor Day Telethon.

MUSIFEX INC.

2701-C Wilson Blvd.
Arlington, VA 22201

Phone: 703-525-6476
Frank Maniglia Jr., Pres.
Guinevere Meyer, Gen. Mgr.
Music library, recording facilities; full-service audio post-production for videotape, multi-image & radio.

NATIONAL AUDIOVISUAL CENTER

8700 Edgeworth Dr.
Capitol Heights, MD 20743
Phones: 301-763-1896; 800-638-1300
Fax: 301-763-6025
Distributor of federally produced audiovisual programs including safety & health, medicine, history, social issues, dentistry, geography.

NATIONAL BROADCASTING CO.

30 Rockefeller Center
New York, NY 10112
Phone: 212-664-4444
Michael Gartner, Pres., NBC News Div.
Don Browne, Exec. V.P.
Timothy Russert, Sr. V.P. & Washington Bureau Chief
Dick Ebersol, Sr. V.P.
Jim Greiner, Sr. V.P., Financial Operations & Business Development
Bob Horner, Pres., NBC News Channel
Jay Fine, V.P., Tech. Operations & Production Planning
Therese Byrne, V.P., Business Development & NBC News Productions
Vera Mayer, V.P., Information Services
Gordon Manning, Consultant, Special Projects
Robert McFarland, Deputy News Dir.
David Miller, Dir., Foreign News
Rod Prince, Dir., Domestic News
Jeff Gaspin, Dir., Program Development & Planning
Bob Keyes, Dir., News Planning
Jeanee Von Essen, Dir., Foreign News Development

Branch Office:

DISTRICT OF COLUMBIA: 4001 Nebraska Ave. NW, Washington, DC 20016. Phone: 202-885-4000.
See also listing for NBC Network.

NATIONAL COUNCIL OF CHURCHES

(Department of Communication)
475 Riverside Dr.
Room 856
New York, NY 10115-0050
Phone: 212-870-2574
David W. Pomeroy, Dir., Electronic Media
Distributor of religious films & TV film/tape series; producer of network religious programs.

NATIONAL FILM BOARD OF CANADA

1251 Ave. of the Americas
16th Floor
New York, NY 10020
Phone: 212-586-5131
Mary Jane Terrall, Mktg. Mgr.
Distributor of animation, motion picture shorts, foreign language films, theatrical shorts & individual program-documentaries for TV.

NATIONAL GEOGRAPHIC TELEVISION

1615 M St. NW
Suite 600
Washington, DC 20036
Phone: 202-857-7680
Fax: 202-775-6590
Telex: 64194 NATGEO
Tim Kelly, V.P., Dir. of Television, Exec. Producer, National Geographic specials & Sr. Exec. Producer/EXPLORER

Tom Simon, Exec. Producer, National Geographic specials & Co-Exec. Producer/EXPLORER
Julia Mair, Dir., Programming & Co-Exec. Producer/EXPLORER
Todd Berman, Dir., Mktg. & Distribution
Kathie Teter, Dir., Promotion & Public Relations
Susan Borke, Dir., Business Operations
Pat Gang, Dir., Film Library
Sidney Platt, Dir. of Educational Films
Producer of nature, adventure & science films for commercial & non-commercial broadcast TV, cable TV, home video and international TV & video.

NATIONWIDE MARKETING

340 Townsend St.
5th Floor
San Francisco, CA 94107
Phone: 415-243-9890
Fax: 415-777-2634
Tom Pocock, Pres.
Hal Louchheim, V.P., Sales/Marketing
Kristi Denton Cohen, Exec. Producer, Media
Direct response television programming services & production; how-to & corporate marketing film & video production.

NAVY BROADCASTING SERVICE/NAVY NEWS THIS WEEK

Naval Station Anacostia
Building 168
Washington, DC 20374-1682
Phone: 202-433-6500
Fax: 202-433-6300
Telex: 230897100
Commander J. W. Alexander, USN, Deputy Dir.
H. R. Hiner Jr., Dir.
Robert C. Young Jr., Engineering
James P. Kout, Operations
Ramon M. Barredo III, USN, Resources
Robert L. Nash Jr., USN, Production
Provides broadcast and cable TV service to navy bases worldwide. Navy liaison for cable franchising and renewal negotiations.

NAVY OFFICE OF INFORMATION (OI-03)

Dept. of the Navy
Washington, DC 20350-1200
Phone: 202-697-2904
Brent Baker, Chief of Information
Gordon I. Peterson, Deputy Chief of Information
James Mitchell, Asst. Chief of Information
Betsy Jenkins, Dir., Media Services
Dick Hiner, Dir., Navy Broadcasting Service
Mark Van Dyke, Dir., Navy Newsdesk

Branch Offices:

ATLANTA: 1371 Peachtree St. NE, Suite 211, Atlanta, GA 30309-1371. Phone: 404-347-2101.

BOSTON: 408 Atlantic Ave., Suite 222, Boston, MA 02110. Phone: 617-951-2690.

CHICAGO: 55 E. Monroe, Suite 1536, Chicago, IL 60603-5705. Phone: 312-606-0360.

DALLAS: 1114 Commerce St., Suite 811, Dallas, TX 75242. Phone: 214-767-2553.

LOS ANGELES: 11000 Wilshire Blvd., Suite 11100, Los Angeles, CA 90024. Phone: 213-575-7481.

NEW YORK: 133 E. 58th St., 15th Floor, New York, NY 10022. Phone: 212-826-4653.
Direction of Dept. of Navy public affairs program.

NBC ENTERPRISES INC.

(Subsidiary of National Broadcasting Co.)
30 Rockefeller Plaza
New York, NY 10112
Phone: 212-664-4444
Telex: 662131
John Agoglia, Pres.
Distributor of network programs.

NBD PICTURES LTD.

310-312 Regent St.
Remo House
London, W1R 5AJ
England
Phone: 01-499-9701
Fax: 01-493-9587
Telex: 8953227 NBD PIX
Nicky Davies, Managing Dir.
Steve Ayton, Dir., Financial
Ian Morris, Mgr., Sales & Mktg.
Distributor specializing in music & light entertainment; arranging finance & pre-sales.

NCTV, NATIONAL COLLEGE TELEVISION

One Madison Avenue
21st Floor
New York, NY 10010
Phone: 212-689-0088
Jeffrey Moritz, Pres.
Marilyn Freeman, Sr. V.P. & Gen. Mgr.
Tina Witcher, V.P., Programming, Production & Operations
Chip Nowitzky, V.P., Marketing
Programming service utilizing satellite technology.

NETWORK MUSIC INC.

11021 Via Frontera
San Diego, CA 92127
Phone: 800-854-2075
Robert M. Skomer, Pres.
Ken Berkowitz, V.P., Sales
Bruce Tucker, V.P., Business & Legal Affairs
Full service music production company; custom music production & libraries.

NEW CENTURY TELECOMMUNICATIONS

5750 Wilshire Blvd.
Suite 600
Los Angeles, CA 90036
Phone: 213-965-2500
Robert B. Morin, Pres.
Robert J. Williamson, V.P. & Managing Dir.
Robert Skillman, V.P. & Gen. Sales Mgr.
Steve Orr, V.P., Sales
Gene Lavelle, V.P., Operations

Branch Offices:

BEVERLY HILLS: 150 El Camino Dr., Suite 206, Beverly Hills, CA 90212. Phone: 213-274-8420. Telex: 194 906 SLM BVHL. Fax: 213-274-1449. Eugene J. Lavell, V.P., Sales, Western Div.; Barbara Jackson, Administrative Asst.

CHICAGO: 625 N. Michigan Ave., Chicago, IL 60611. Phone: 312-751-3461. Fax: 312-751-2731. Paul Franklin, Dir., Northwestern Sales

DALLAS: 5501 LBJ Freeway, Dallas, TX 75240. Phone: 214-994-6664. Fax: 214-387-2651. Jim Wilson, Dir., Southwestern Sales
TV sales, distribution & syndication of feature films.

NEWHOFF-BLUMBERG INC.

8203 Arodene Rd.
Pikesville, MD 21208
Phone: 301-486-5718
Frank L. Blumberg, Chmn.

Theodore A. Newhoff Jr., Pres.
Adele T. Bernoski, Secy.-Treas.
Syndicators of TV programs; advertising services.

THE NEW INSPIRATIONAL NETWORK

Box 40
Charlotte, NC 29716-0040
Phones: 803-547-8000; 803-548-7171
Fax: 704-541-0618
David Cerullo, Pres.
Sandra Bernard, Dir., Affiliate Relations
Produces religious programming for TV and cable TV; family programming.

NEWSFILM INC.

Box BJ
Amagansett, NY 11930
Phone: 516-267-7770
Konstantin Kaiser, Pres.
Producer of industrial & educational films, newsreels, TV film/tape series & news.

NEW VISION-BETACAM

840 E. Windsor Ave.
Phoenix, AZ 85006
Phone: 602-265-6720
Fax: 602-279-0917
Ron Olson, Pres.
Location video services.

NEW VISIONS SYNOICATION INC.

44895 E. Hwy. 82
Box 599
Aspen, CO 81612
Phone: 303-925-2640
Fax: 303-925-9369
Rodney H. Jacobs, Chmn.
Jack Brendlinger, Pres.
Julie Olson, TV Syndication Dir., Upper/Mid-Market, Network Cable
Suzanne Akullian, TV Syndication Dir., Lower Markets, Special Interests
Greg Jacobs, Local Origination Cable & LPTV Distribution Dir.
Producer & distributor of entertainment, promotional & educational films (barter or loan), TV syndication, cable distribution; motion picture shorts, specials & series; stock footage.

NEW WORLD ENTERTAINMENT

115 E. 57th St.
11th Floor
New York, NY 10022
Phone: 212-755-8600
Tony Brown, Pres., Domestic Distribution
James McNamara, Pres., New World International
Producer & distributor of motion picture features, shorts & miniseries.

NEW WORLD ENTERTAINMENT LTD.

1440 S. Sepulveda Blvd.
Los Angeles, CA 90025
Phone: 213-444-8100

NEW WORLD TELEVISION

115 E. 57th St.
New York, NY 10022
Phone: 212-755-8600
Fax: 212-755-0047
Jon Feltheimer, Chief Exec. Officer
Bob Peters, Exec. V.P.
Tony Brown, Pres., Domestic Distribution
Dorothy Hamilton, Dir., Sales Service
Feature films; animation; off-network series.

1992 Edition

NEW YORK BIBLE SOCIETY

(An affiliate of International Bible Society)
172 Lexington Ave.
New York, NY 10016
Phone: 212-213-5454

NEW ZOO REVUE

O. Atlas Enterprises Inc.
9301 Wilshire Blvd.
Suite 509
Beverly Hills, CA 90210
Phone: 213-247-8167
Fax: 213-247-0309
Barbara Atlas, Pres. & Chief Operating Officer
Syndicated children's show.

NFL FILMS INC.

330 Fellowship Rd.
Mount Laurel, NJ 08054
Phones: 609-778-1600; 800-257-5853
Ed Sabol, Chmn.
Steve Sabol, Pres.
Harlan Sugarman, Exec. V.P., Sales & Mktg.
Sheila Bumgarner, Dir., Sales
Producer of educational films; motion picture shorts; TV film/tape series; film programs on order & stock footage; laboratory facilities & services; music library; recording facilities; studio facilities for rent; National Football League series, vignettes, footage, films & home video.

NICHOLSON-MUIR PRODUCTIONS INC.

Box 751
Wolfeboro, NH 03894
Phone: 603-569-6287
E. Roger Muir, Pres.
Creates & produces TV programs.

NIPPON ANIMATION CO.

10-11, Ginza 7-chome
Chuo-ku
Tokyo, 104
Japan
Phone: 03-572-3261
Fax: 03-574-6284
Telex: J29155 NACANIME
Koichi Motohashi, Pres.
Junzo Nakashima, V.P.
Yasuhiko Matsuoka, Sales, International Dept.
Producer of animated films for TV & theatrical exhibition.

NOBLE PRODUCTIONS INC.

1615 S. Crest Dr.
Los Angeles, CA 90035
Phone: 213-552-2934
Fax: 213-552-3508
Telex: 3715907 NOBLEFILM
Ika Panajotovic, Pres.
Elena Panajotovic, V.P. & Secy.
Producer & worldwide distributor of feature & TV films.

NORFLICKS PRODUCTIONS LTD.

17 St. Joseph St.
Suite 411
Toronto, Ont. M4Y 1J8
Canada
Phone: 416-925-4140
John T. Ross, Pres.
Richard Nielsen, V.P.
Producer of TV series & feature films; production consultant.

NORTHEAST VIDEO-WESTCHESTER

Box 8425
North Tarrytown, NY 10591
Phone: 914-631-7714

J. R. Rohan, Pres.
Production and post production services.

NORTHSTAR ENTERTAINMENT

1000 Centerville Turnpike
Virginia Beach, VA 23463
Phone: 804-523-7291
S. Harry Young, Pres.
James Dowaliby, Chief Financial Officer
T. N. Mohan, International Co-Productions
Susan Rohrer, Producer & Dir., Domestic TV
Matt Sommer, Dir., Development

NORTHWEST MOBILE TELEVISION

12698 Gateway Dr.
Seattle, WA 98168
Phones: 206-242-0642; 800-242-0642
Fax: 206-241-6042
Tim Abhold, Sr. V.P. & Gen. Mgr.
M. Thomas Kroon, V.P., Sales & Mktg.
Mobile television equipment & services.

NORTHWESTERN INC.

15938 S.W. 72nd Ave.
Portland, OR 97224
Phones: 503-624-7800; 800-547-2252
Jeanne D. Aldredge, Pres.
Recording equipment rental & sales; magnetic tape sales.

BENI NOSTI & ASSOCIATES INC.

1410 Mercado Ave.
Coral Gables, FL 33146
Phones: 305-663-0500; 305-663-0840
Telex: 441904 NOSTI
TV program distributor in Latin America.

NOVA COMMUNICATIONS

3107 Kent St.
Kensington, MD 20895
Phone: 301-933-6586
Melanie S. Donahoe, Pres.
Producer of programming for broadcast TV, cable TV & satellite distribution.

NTV INTERNATIONAL CORP.

50 Rockefeller Plaza
No. 940
New York, NY 10020
Phone: 212-489-8390
Fax: 212-489-8395
Animation & documentaries.

NVC ARTS

The Forum
74-80 Camden St.
London, NW1 0JL
England
Phone: 071-388-3833
Fax: 071-383-5332
Telex: 893405 NVC G
John Kelleher, Managing Dir. & Dir., TV Sales
Robin Scott, Head of Production
Shelagh Hughes, Publicity Mgr.
Production & worldwide distribution of live performances of opera, ballet & performing arts programs for television, videocassette & C.D.V. markets.

OGLETREE PRODUCTIONS

4611-B 50th St.
Lubbock, TX 79414
Phone: 806-791-2800
Mike Ogletree, Pres.
Producer of commercial & industrial videos; shooting, editing & tape duplication services.

OLYMPUS TELEVISION INC.

14724 Ventura Blvd.
Suite 611
Sherman Oaks, CA 91403
Phone: 818-788-7877
Fax: 818-788-7942
George Mitchell, Pres.
Esther L. Cole, V.P., Operations Mgr.
Robert Mitchell, V.P., Sales Mgr.
Distributes TV programming; features, hour and half-hour syndicated programs; sports & nature miniseries.

OMNISPHERE PRODUCTIONS INC.

5 E. 57th St.
14th Floor
New York, NY 10022
Phone: 212-888-0222
Jackie Alexander
Producer & distributor of European TV programming.

ONE PASS INC.

One China Basin Bldg.
San Francisco, CA 94107
Phone: 415-777-5777
Jack Schaeffer, Pres.
Teleproduction center: Production & post-production facilities for film, videotape & videodisc.

ON THE AIR

919 3rd Ave.
New York, NY 10022
Phone: 212-935-2963
Fred Weiner, Chmn.
Risa Leitman, Exec. V.P.

OPUS III

1030 N. State St.
Chicago, IL 60610
Phone: 312-664-7334
Renee Baldwin, Producer
Mary Stewart
Alan Barcus
Renee Severson
Glen Daum
Scott Wilk

ORBIS COMMUNICATIONS INC.

432 Park Ave. S
14th Floor
New York, NY 10016
Phone: 212-685-6699
Fax: 212-213-3598
Telex: 421-677
Hilary Hendler, Exec. V.P., Sales & Mktg.
Frank Buquicchio, Sr. V.P., Finance
Andrew Holtzman, V.P., Creative Services
David Spieglerman, V.P., Ancillary Sales
James Blueweiss, Station Sales
Michael Baldwin, Dir., Research
Dale Parker, Dir., Southeast Sales
Adam Copland, Mgr., Mid-Atlantic Sales

Branch Offices:

CHICAGO: 35 E. Wacker Dr., Suite 1356, Chicago, IL 60601. Phone: 312-346-6333. Fax: 312-346-0042. Terry Dolan, V.P., Account Exec.; Sean O'Boyle, Account Exec.

LOS ANGELES: 8800 Sunset Blvd., Suite 501, Los Angeles, CA 90067. Phone: 213-289-7160. Fax: 213-652-2340. Jeffrey Kazmark, Account Exec., Station Sales

INTERNATIONAL: Carolco Films International Ltd., 129 Mount St., London, England W1Y6AS. Phone: 71-408-1269. Fax: 71-409-0756. John C. Ranck, Pres., International Television

Program Sources

Carolco Films International, 432 Park Ave. S., New York, NY 10016. Phone: 212-685-6699. Fax: 212-213-3598. Michelle Kearney, V.P.
Distributor of programming.

ORION TELEVISION

1888 Century Park E
6th Floor
Century City, CA 90067
Phone: 213-282-0550
Gary Randall, Pres.
Irwin Moss, Exec. V.P.
Robert King, Pres., Domestic TV Distribution

OURTOWN TELEVISION PRODUCTIONS LTO.

78 Church St.
Saratoga Springs, NY 12866
Phone: 518-899-6989
Fax: 518-899-5620
Steven Rosenbaum, Pres.
Pamela Yoder, V.P.
Caroline Sommers, V.P., Programming
Paul Gallagher, V.P./Creative Dir.
Mindy Sorbo, Operations Mgr.
Television program production & regional syndication; commercial & documentary production.

OUTDOORS WITH ARCHIE PHILLIPS

200 52nd St.
Box 377
Fairfield, AL 35064
Phone: 205-787-6902
Fax: 205-787-9027
Archie Phillips, Pres.
Hunting & fishing shows.

JIM OWENS & ASSOCIATES INC.

1525 McGavock St.
Nashville, TN 37203
Phone: 615-256-7700
Fax: 615-256-7779
Jim Owens, Pres.
Robert Gordon Jr., Mgr., Operations
Pam Buckley, Sales Rep.
Barrie Hollins, Coordinating Producer
Laurie Larson-Haynes, Public Relations/Mktg.
Judy McCracken, Business Mgr.
Producer & distributor of music, entertainment & information programming for television syndication & cable distribution.

BUCK OWENS PRODUCTION CO. INC.

3223 Sillect Ave.
Bakersfield, CA 93308
Phone: 805-326-1011
Buck Owens, Pres.
Mel Owens Jr., V.P.
Distributor of TV film/tape series.

OZMA BROADCAST SALES

408 S. 6th St.
Philadelphia, PA 19147
Phone: 215-922-6179
Richard (Dick) W. Ostrander
Liz Ostrander, V.P.
East coast distributor of films for TV; sales representative.

PAISANO PRODUCTIONS

2476 S. Overland Ave.
Suite 301
Los Angeles, CA 90064
Phone: 213-838-5301
Producer of TV film/tape series.

PALLAOIUM ENTERTAINMENT INC.

1983 Mancus Ave.
Suite E135
Lake Success, NY 11043
Phone: 212-355-7070
Fax: 212-319-4829
Steve Hunt, Pres.
Angela Welsh, Administration
Producer & distributor of motion picture features & TV film/tape series.

PANTOMIME PICTURES INC.

12144 Riverside Dr.
North Hollywood, CA 91607
Phone: 818-980-5555
Fax: 818-984-3470
Fred Crippen, Pres. & Creative Dir.
Julia Crippen, V.P.
Jack Hadley, Exec. Producer
Matt Crippen, Producer
Producer of animation for commercial, educational & industrial use; specializing in animation design & conception.

PARADIGM ENTERTAINMENT

132 S. Rodeo Dr.
Suite 402
Beverly Hills, CA 90212
Phone: 213-274-0442
Fax: 213-274-5452
Bob Banner, Chief Operating Officer
Gary Pudney, Chief Operating Officer
Martin Pompadur, Chief Operating Officer
David S. Harding, Exec. V.P.
Creates & produces programming for network, syndication & cable broadcast services.

PARAGON ENTERTAINMENT CORP.

260 Richmond St. W
Suite 405
Toronto, Ont. M5V 1W5
Canada
Phone: 416-977-2929
Distribution of television programming.

PARAMOUNT TELEVISION GROUP

Corporate Offices:
15 Columbus Circle
New York, NY 10023
Phone: 212-373-7000

Paramount Studios:

5555 Melrose Ave.
Los Angeles, CA 90038
Phone: 213-956-5000
Mel Harris, Pres., Television Group
Lucille S. Salhany, Pres., Domestic Television
John Pike, Pres., Network Television
Robert Klingensmith, Pres., Home Video
Bruce Gordon, Pres., International Television

Domestic Television Division:

Steven A. Goldman, Exec. V.P., Domestic Television
Frank H. Kelly, Exec. V.P., Programming
Gregory R. Meidel, Exec. V.P., Gen. Sales Mgr.
Bob Sheehan, Sr., V.P., Business Affairs & Finance
Vance Van Petten, Sr. V.P., Business Affairs
Meryl Cohen, Sr. V.P., Advertising & Promotion
Howard Green, V.P., Administration
James E. Martz, V.P., Research/Sales Development
Steven Nalevansky, V.P., Creative Affairs

Emeline F. Davis, Exec. Dir., Finance
Tom Fortuin, V.P., Legal Affairs
Charlotte Koppe, V.P., Programming
Cliff Lachman, V.P., Production

Domestic Television Sales (Los Angeles):

Dick Montgomery, Sr. V.P., Western Regional Mgr.
Stan Justice, V.P., Western Division Mgr.
Liz Firallo, Account Exec.
Lisa Chandler, Sales Administration

Domestic Television Sales (New York):

Joel P. Berman, Sr. V.P., National Sales Mgr.
John Nogawski, V.P., Eastern Division Mgr.
Mike Kerans, V.P., Eastern Division Mgr.
Richard Golden, Northeastern Division Mgr.
Robert Wussler, Eastern Division Mgr.
Bobbee Gabelmann, Exec. Dir., Basic Cable Sales

Domestic Television Sales (Chicago):

Gerry Noonan, Sr. V.P., Central Regional Mgr.
Maura McDonough, Central Division Mgr.
John Lee, Central Division Mgr.
Carole Zerbato, Account Exec.

Domestic Television Sales (Fort Lauderdale):

Al Rothstein, Sr. V.P., Southern Regional Mgr.
John Morrow, V.P., Southeastern Division Mgr.
Susan Stamm, Account Exec.

Domestic Television Sales (Dallas):

Mark Dvornik, Southwestern Division Mgr.
Stuart Marcus, Account Exec.

International Television Distribution (Los Angeles):

Joe Lucas, V.P., Operations

Home Video (Los Angeles):

Timothy Clott, Exec. V.P.
Eric Doctorow, Sr. V.P., General Mgr.
Jim Gianopoulos, Sr. V.P., Business Affairs & International
Jay Heifetz, Sr. V.P., Finance & Operations
Hollace Brown, V.P., Advertising & Sales Promotion

Network Television (Los Angeles):

Cecelia Andrews, Exec. V.P., Business Affairs
John Symes, Exec. V.P., Creative Affairs
Howard Barton, Sr. V.P., Legal Affairs
Paul Heller, Sr. V.P., Development
Michael Schoenbrun, Sr. V.P., Production

PARAMOUNT TELEVISION NETWORK PRODUCTION

5555 Melrose Ave.
Los Angeles, CA 90038
Phone: 213-956-5000
John S. Pike, Pres., Network TV
Cecelia Andrews, Exec. V.P., Business Affairs
Howard Barton, Sr. V.P., Legal Affairs
John P. Symes, Exec. V.P., Creative Affairs
Gerald Goldman, V.P., Finance
Ronald J. Jacobson, V.P., Business Affairs
Helen Mossler, V.P., Casting & Talent
John A. Wentworth, V.P., Publicity & Promotion

TOM PARKER MOTION PICTURES

3941 S. Bristol
Suite 285
Santa Ana, CA 92704
Phone: 714-545-2887
Fax: 714-545-9775
Tom Parker, Pres.
International & domestic producer and distributor of motion pictures & special interest video short subjects for home video, TV, cable, satellite pay TV, broadcast TV & theatrical programming.

PATHE COMMUNICATIONS CORP.

640 S. San Vicente Blvd.
Los Angeles, CA 90048
Phone: 213-658-2100
Fax: 213-658-2121
Alan Ladd Jr., Pres.
Jay Kanter, Exec. V.P., Production
William Sager, Dir., Domestic & Canadian TV Sales
TV & film production & distribution company.

PATHE PICTURES INC.

161 W. 54th St.
Suite 601
New York, NY 10019
Phone: 212-247-4767
Fax: 212-489-5319
Joseph P. Smith, Pres.
Samuel A. Costello, V.P. & Secy.
James J. Harrington, V.P. & Gen. Counsel
Joseph A. Volatile, Dir., Operations
Producer of film programs on order; producer & distributor of TV film/tape series; distributor of motion picture features, newsreels & motion picture shorts; music library.

PATTERSON STUDIOS INC.

600 Overlook Dr.
Winter Haven, FL 33884
Phone: 813-324-3696
John D. Patterson, Pres.
J. Hal Conner, V.P.
Gregory D. Patterson, Secy., Sales
Producer of TV dramas & religious programming.

PAULIST PRODUCTIONS

Box 1057
Pacific Palisades, CA 90272
Phone: 213-454-0688
Fax: 213-459-6549
Ellwood Kieser C.S.P., Exec. Producer
John J. Furia Jr., V.P.
Paul A. Weber, Gen. Mgr.
Producer & distributor of religious films.

PBS VIDEO

(Div. of Public Broadcasting Service)
1320 Braddock Place
Alexandria, VA 22314
Phone: 703-739-5380
Jon Cecil, Dir., Video Mktg.
Dan Hamby, Dir., Acquisition
Don Jalbert, Dir., Sales
Distributor of educational & documentary films.

PECKHAM PRODUCTIONS INC.

65 S. Broadway
Tarrytown, NY 10591
Phone: 914-631-0505
Peter H. Peckham, Pres.
Waldine E. Peckham, Secy.
Sarah Anne Peckham, Treas.
Hoyt H. Griffith, Dir., Editorial Services
Russell C. Peckham, Production Mgr.
Producer of industrial, educational & documentary films & videotapes.

PENNEBAKER ASSOCIATES INC.

262 W. 91st
New York, NY 10024
Phone: 212-496-9195
D. A. Pennebaker, Pres.
Frazer Pennebaker, V.P.
Producer & distributor of music, dance, theatrical drama and general performance films, theatrical/TV & features/shorts; stock footage.

PEREGRINE FILM DISTRIBUTION

9229 Sunset Blvd.
9th Floor
Los Angeles, CA 90069
Phone: 213-859-8250
Steve Bradbury, Mktg. Dir.
Program distribution.

PERENNIAL EDUCATION INC.—See The Altschul Group.

PERENNIAL PICTURES FILM CORP.

2102 E. 52nd St.
Suite B
Indianapolis, IN 46205
Phone: 317-253-1519
Fax: 317-257-2882
Jerry Reynolds, Pres.
Russ Harris, V.P.
Michael N. Ruggiero, V.P., Business Affairs
Animation producer & distributor of TV
specials & series.

ALVIN H. PERLMUTTER INC.

45 W. 45th St.
New York, NY 10036
Phone: 212-221-6310
Fax: 212-302-1854
Alvin H. Perlmutter, Pres. & Exec. Producer
Douglas P. Sinsel, V.P.
Tony Padron, Dir., Administration & Finance
Nancy Pelz-Paget, Dir., Special Projects
Kit Lukas, Sr. Producer
Paul Kaufman, Sr. Producer
Producer of programming for cable, commercial
& public TV; home video production;
made-for-TV movies & series; corporate films
& medical series.

PETERS PRODUCTIONS

3914 Murphy Canyon Rd.
Suite 223
San Diego, CA 92123
Phone: 619-565-8511
Fax: 619-565-7218
Edward J. Peters, Pres.
Design & development of complete marketing
programs including music, graphics, custom
mktg. plan, animation & logo design.

PHOENIX/BFA FILMS & VIDEO INC.

468 Park Ave. S.
New York, NY 10016
Phones: 212-684-5910; 800-221-1274
TWX: 212-779-7934
Cable: PHENIXFILM NEW YORK
Heinz Gelles, Pres.
Barbara Bryant, Exec. V.P.
Robert Dunlap, V.P., Sales
Diane Busby, TV Sales
Distributor/producer of live action shorts,
animation and documentaries; importers of
films; TV rights.

THE PHOENIX COMMUNICATIONS GROUP

3 Empire Blvd.
South Hackensack, NJ 07606
Phone: 201-807-0888
Fax: 201-807-0272
Peggy White, Dir., Sales & Syndication
Julie Krug, Account Exec.

PHOENIX STUDIOS INC.

537 W. 59th St.
New York, NY 10019
Phones: 212-581-7721; 212-581-7670
Richard Hall, Pres.
Studio facilities for rent.

PILOT PRODUCTIONS INC.

2821 Central St.
Evanston, IL 60201
Phone: 708-328-3700
Fax: 708-328-3761
C. Robert Isely, Founder
Chris Isely, Pres.
Producer of film, video & computer slides for
business.

PINNACLE COMMUNICATIONS INC.

8711 E. Pinnacle Peak Rd.
Suite 226
Scottsdale, AZ 85255
Phone: 602-585-9220
Fax: 602-585-3379
Robb E. Dalton, Pres.
Kenneth Blair, V.P.
Roni Dalton, Administrative Asst.
Syndicated news, sales promotions.

PLAYBOY VIDEO ENTERPRISES INC.

680 N. Lake Shore Dr.
Chicago, IL 60611
Phone: 312-751-8000
Brian Quirk, Regional V.P.
Tom Halsey, Regional Dir., Sales & Mktg.

PLAYHOUSE PICTURES

1401 N. LaBrea Ave.
Hollywood, CA 90028
Phone: 213-851-2112
Fax: 213-851-2117
Adrian Woolery, Pres.
Gerry Edwards, Dir.
Ted Woolery, Producer
John Thompson
Producer of film/tape spot commercials, film
programs, industrial & educational films,
religious films & theatrical shorts; animation.

POINT OF VIEW PRODUCTIONS

2477 Folsom St.
San Francisco, CA 94110
Phone: 415-821-0435
Fax: 415-931-0948
Kari Daniels, Pres.
Producer & director of educational, informational
& corporate films & tapes (lease, loan
or sale), TV & cable film/tape documentaries
(single programs or series), film/tape commercial
public service announcements, theatrical short
films; audio/visual shows & corporate
communications.

POTOMAC TELEVISION/ COMMUNICATIONS

480 National Press Bldg.
Washington, DC 20045
Phone: 202-783-5030
Telex: 710-822-0184
Bruce Finland, Pres.
Judy Leon, V.P., Mktg.
Douglas White, Gen. Mgr.
Michelle LeCompte, Dir., Sales
Dave Crane, Dir., Operations & Technical
Services
Pre- & post-production & satellite transmission
services.

POWDERMOON PRODUCTIONS

2500 N. University Ave.
Provo, UT 84604
Phone: 801-373-8013
Telex: 710-111-3208
Ron Beach, V.P.
Foreign distribution of TV & video programs;
TV syndication & distribution.

PRECISION MARKETING ASSOCIATES

20 Gurley Ave.
Troy, NY 12182
Phone: 518-235-6302
Debby Zakrzewski, Syndication Mgr.
Pamela O'Dell, Advertising Sales
Produces home gardening programs for commercial
TV stations.

PREMIER ADVERTISER SALES

15 Columbus Circle
28th Floor
New York, NY 10023
Phone: 212-373-6900
Fax: 212-373-6950
Marc Hirsch, Pres.
David Brenner, Exec. V.P.

PRIMEDIA PRODUCTIONS LTD.

219 Front St. E.
Toronto, Ont. M5A 1E8
Canada
Phone: 416-361-0306
Fax: 416-361-6061
Telex: 06-22745
W. Paterson Ferns, Pres.
Simon Barber, Corporate Affairs
Jonathan Harris, Development
Gwen Iveson, Production & Business Affairs
Producer of motion picture features & TV
film/tape series; development, financing, production,
co-production & distribution of TV
& theatrical films for Canadian & international
markets.

PRIMETIME ENTERTAINMENT

444 Madison Ave.
24th Floor
New York, NY 10022
Phone: 212-980-6960
R. Shay, Pres.
Television production & distribution.

PRIME TIME SCHOOL TELEVISION

2427 N. Orchard St.
Chicago, IL 60614
Phone: 312-935-2800

PRIMROSE FILM PRODUCTIONS LTD.

61 Regents Park Rd.
London, NW1 8XD
England
Phone: 722-7475
Animation; producer of industrial & educational
films, theatrical shorts; producer & distributor
of TV film/tape series; distributor
of religious films, motion picture shorts,
foreign language films & film programs on
order.

PRODUCTION & SATELLITE SERVICES INC. (PSSI)

4133 Lankershim Blvd.
North Hollywood, CA 91602
Phone: 818-980-7774
Fax: 818-985-8160
Robert C. Lamb, V.P.
Charles P. Storie, V.P.
Nancy Lawrence, Dir., Operations
Provides transportable uplink/production
trucks, remote & studio production facilities,
satellite time & teleconferencing services.

PRODUCTION MASTERS INC.

834 N. 7th Ave.
Phoenix, AZ 85007
Phone: 602-254-1600
Fax: 602-495-9949
David A. Case, Pres.

Film & video production, post production,
computer graphics & animation, program
duplication/distribution & audio production
services.

THE PRODUCTION STUDIO INC.

4930 Illinois Rd.
Suite 1-F
Fort Wayne, IN 46804
Phone: 219-432-3601
Fax: 219-436-4800
Mac McAllister, Pres.
Walt Rassel, V.P. & Dir. of Operations
Rob Cowin, Dir. of Mktg.
Russ Weaver, Sales
Jane Applegate, Sales
D-2, 1-inch Beta SP, video & film production
facility; 3-D animation; production & interformat
post-production services to advertising
agencies & businesses for TV commercials,
sales presentations, industrials, tradeshows,
training presentations & music videos.

PROFESSIONAL RESEARCH INC.—See The Altschul Group.

THE PROGRAM EXCHANGE

(Subsidiary of Saatchi & Saatchi Advertising
Inc.)
375 Hudson St.
New York, NY 10014-3620
Phone: 212-463-3500
TWX: 710-581-2829 DFSNY
Allen Banks, Pres.
Jack Irving, Exec. V.P. & Dir. of Media
Operations
Chris Hallowell, Sr. V.P. & Managing Dir.
Susan Radden, Sr. V.P. & Mgr.
Beth Kempnez, V.P. & Assoc. Dir.
Holly Friend, V.P. & Assoc. Dir.
Esther Sloane, Assoc. Dir.
Deborah Sheldon, Program Exchange
Supervisor
Barbara Donoghue, Operations Supervisor
Jane Danovitz-Meyerson, Program Exchange
Supervisor
Scott Schirmer, Program Exchange Asst.
Felice Lipit, Program Exchange Asst.
Supplier of barter TV, children's programming
(animated & live) & sitcoms.

PROGRAM MARKETING ASSOCIATES INC.

60 E. 42nd St.
Suite 1701
New York, NY 10165
Phone: 212-687-5755
A. S. Goustin
Program syndicator.

PROGRAM SYNDICATION SERVICES INC.

375 Hudson St.
New York, NY 10014-3620
Phone: 212-463-3900
Peggy Green, Pres.
Suzanne Crowe, Sr. V.P., Sales
Karen Morgenbesser, Dir., Operations
Kathleen Cunningham, Account Exec.
Distributor of syndicated programming.

PROMARK

777 N. Palm Canyon Dr.
Suite 201
Palm Springs, CA 92262
Phone: 619-322-7776
Fax: 619-322-6440
David Levine, Pres.
Debra Romero, V.P., National Sales
Carla Miller Isaac, Dir. of Operations
TV syndication; national spot sales.

Program Sources

PROSERV TELEVISION

10935 Estate Lane
Suite 100
Dallas, TX 75238
Phone: 214-343-1400
John Humphrey, Assoc. V.P., Distribution/
Mktg.
Sports events, anthologies & documentaries.

PUBLIC MEDIA INCORPORATED TELEVISION

5547 N. Ravenswood Ave.
Chicago, IL 60640
Phone: 312-878-7300
Eileen Oeser, Promotion Dir.

PUNCH FILMS INC.

790 Riverside Dr.
Apt. 10 E
New York, NY 10032
Phone: 212-234-6776
Louis Bunin, Pres.
Florence Bunin, Treas.
Michelle Cousin, Secy.
Animation; producer of industrial & educational films, TV film/tape series, film/tape spot commercials, film programs on order & theatrical shorts.

PYRAMID FILMS CORP.

Box 1048
Santa Monica, CA 90406
Phones: 213-828-7577; 800-421-2304
Fax: 213-453-9083
Telex: 678262
J. Randolph Wright, Exec. V.P.
Jean Philips, Mktg. Dir.
Denise Adams, Gen. Mgr.
Peter Kleiner, Special Licensing Mgr., Stock Footage
Art Passante, International Mktg. & Licensing
Distributes all subject short films & videotapes; supplies stock footage; licenses programs to cable & pay TV.

QED ENTERPRISES

(Div. of QED Communications)
4802 Fifth Ave.
Pittsburgh, PA 15213
Phone: 412-622-1300
Fax: 412-622-1488
Telex: 710-664-2097
Lloyd Kaiser, Pres.
Thomas Skinner, Exec. V.P.
Jay Rayvid, Sr. V.P.
James Rogal, V.P., QED Enterprises
John Cosgrove, V.P., Operations
Producer & supplier of programming for TV & radio.

QINTEX ENTERTAINMENT INC.

(An HRI Group Inc. Co.)
345 N. Maple Dr.
Suite 210
Los Angeles, CA 90210
Phone: 213-281-2600
Fax: 213-273-9453
Telex: ROACH/DEE 887855
Robin French, Chmn.
Hal Gaba, Vice Chmn.
Jonathan Lloyd, Pres.
Ted MacKinney, Chief Financial Officer

Branch Office:

NEW YORK: 720 5th Ave., 9th Floor, New York, NY 10019. Phone: 212-977-9001. Telex: HALMIUR 262338. Fax: 212-977-9049.
Active domestically & internationally in network TV, pay TV, cable, home video & first-run syndication.

C-92

QUANTUM MARKETING INTERNATIONAL INC.

550 Pinetown Rd.
Suite 350
Fort Washington, PA 19034
Phone: 215-283-0871
Fax: 215-283-0129
Kevin Harrington, Pres.
Tim Harrington, V.P., Cable
Production & distribution of 30 min. TV commercials for cable & broadcast.

QUARTET FILMS INC.

12417 Ventura Blvd.
Studio City, CA 91604
Phone: 818-509-0100
Michael R. Lah, Pres.
Producer of animated & live commercials.

QUARTET INTERNATIONAL INC.

20 Butternut Dr.
Pearl River, NY 10965
Phone: 914-735-8700
Harvey Chertok, Pres.
Barbara A. Chertok, V.P.
Producer & distributor of films & TV film/tape series; exporter of films; film buyer; importer of films & TV film series; TV rights.

RADIO & TELEVISION PACKAGERS INC.

9 E. 40th St.
New York, NY 10016
Phone: 212-532-1711
Fax: 212-889-1745
Telex: 429560 CAYTON
William D'Arcy Cayton, Exec.
Producer & distributor of animated features, series & programs.

RADIOTELEVISION

10-Somosaguas
C/Saturno
Madrid, 28023
Spain

CARL RAGSDALE ASSOCIATES LTD.

4725 Stillbrooke
Houston, TX 77035-4911
Phone: 713-729-6530
Carl V. Ragsdale, Pres.
Producer of industrial & educational films; religious films; motion picture shorts; film programs on order & theatrical shorts; editing & writing services.

RAI CORP.

1350 Ave. of the Americas
New York, NY 10019
Phone: 212-975-0200
Joseph Bologna, Office Mgr.
U.S. distribution of Italian TV programming.

RALEIGH STUDIOS

650 N. Bronson Ave.
Hollywood, CA 90004
Phone: 213-466-3111
Fax: 213-871-4428
Fred Jordan, Pres.
Tom McGovern, V.P.
Norm Barnett, V.P.
Gary Christensen, Mgr., Post Production
Film & television facilities for lease; grip & electrical services; post production facilities including screening rooms & montage editing.

RAYCOM SPORTS & ENTERTAINMENT

Raycom Management Group
801 E. Trade St.
Box 33367
Charlotte, NC 28233-3367
Phone: 704-331-9494
Fax: 704-331-7328
TWX: 910 350-9450
Dee Ray, Pres.
Rick Ray, Chief Exec. Officer
Richard Giannini, Pres., Raycom Management Group
Ken Haines, Exec. V.P.
Meade Camp, Sr. V.P., Station Sales & Mktg.
Ray Warren, Sr. V.P., Sales & Mktg.
Peter Rolfe, Exec. Producer, Sports

Branch Offices:

CHICAGO: 401 N. Michigan Ave., Suite 565, Chicago, IL 60611.

TARZANA: 18321 Ventura Blvd., Suite 955, Tarzana, CA 91356.

NEW YORK: 24 W. 45th St., New York, NY 10036.

DALLAS: 1300 W. Mockingbird Lane, Suite 445, Dallas, TX 75247.

Independent producer & distributor of sports & entertainment programming; markets & organizes events nationally & internationally.

RAYMOND INTERNATIONAL

230 Park Ave.
Suite 1523
New York, NY 10169
Phone: 212-764-1886
Bruce Raymond, Pres.
Donovan Raymond, V.P. & Gen. Mgr.
Producer & distributor of television and theatrical productions on film & tape. Distributor of animation, industrial, educational & foreign language films. Exporter and importer of films and television shows.

REAL-TO-REEL PRODUCTIONS

10 Pennoyer St.
Rowayton, CT 06853
Phone: 203-853-8200
Peter Funt, Pres.
Allison Bansak, Asst. Producer
Producers of TV programs for broadcast & cable; local & national commercials & promotions.

RED RYDER ENTERPRISES INC.

1111 N. Westshore Blvd.
Suite 604
Tampa, FL 33607
Phones: 813-837-8773; 813-837-2311
Fax: 813-831-5126
Shirley Slesinger Lasswell, Pres.
Patricia A. Slesinger, V.P.
Literary properties for lease/license.

JAY REDACK PRODUCTIONS

8484 Wilshire Blvd.
Suite 500
Beverly Hills, CA 90211-3217
Phone: 213-654-3777

REEL MOVIES INTERNATIONAL

8235 Douglas Ave.
Suite 770
Dallas, TX 75225
Phone: 214-363-4400
Fax: 214-739-3456
Telex: 758744
Tom T. Moore, Pres.
International distributor of motion pictures,

television series & specials including action/adventure films, science-fiction, animation, family and drama, sports & music concerts.

REELTIME DISTRIBUTING CORP.

353 W. 48th St.
6th Floor
New York, NY 10036
Phone: 212-582-5380
Fax: 212-581-2731
Roberta Findlay, Pres.
Walter Sear, Exec. Producer
Producer & distributor of R-rated films for theater & video; sound recording.

REEVES A/V SYSTEMS INC.

227 E. 45th St.
New York, NY 10017
Phone: 212-573-8652
Fax: 212-986-3591
Joan V. Silver, Pres.
Carl Schellenberger, V.P., Sales
Erik Thielking, V.P., Engineering & Design
Henry Carabba, Service Mgr.
Joseph Brier, Sr. Technical Supervisor
Alex R. Reyes, Sr. Sales Engineer
Patrick McLean, Sales Engineer
System design, sales & service of broadcast/professional video equipment. Custom installation. Service center on premises.

REEVES COMMUNICATIONS CORP.

708 3rd Ave.
New York, NY 10017
Phone: 212-573-8600
Telex: 6801335
Marvin H. Green Jr., Pres. & Chief Exec. Officer
William A. Wetzel, Exec. V.P. & Chief Operating Officer
Robert E. Trivers, V.P. & Secy-Treas.
Allen Mandel, Chief Financial Officer
Robert C. Winkler, V.P.
Merrill Grant, Chmn., Reeves Entertainment Group
TV production & programming.

REMBRANDT FILMS

59 E. 54th St.
New York, NY 10022
Phone: 212-758-1024
Producer of animation, motion picture features & theatrical shorts.

RENEGADE PRODUCTIONS

206 E. Biddle St.
Baltimore, MD 21202
Phone: 301-783-4111
Fax: 301-783-0536
Arthur R. Triefel, Pres.
Timothy J. Watkins, V.P. & Gen. Mgr.
Cindy Friesner, Dir., Sales & Marketing
T. Jeffrey McCusker, Exec. Producer
Specializes in video and film production; spot commercials. Products include "What to Watch" and "The Cable Primer."

REPUBLIC PICTURES CORP.

12636 Beatrice St.
Los Angeles, CA 90066
Phone: 213-306-4040
Fax: 213-301-0142
Telex: 910-343-7417
Russell Goldsmith, Chmn. & Chief Exec. Officer
Charles Larsen, Pres., Domestic TV Distribution
Joe Levinsohn, Pres., International TV Distribution

Glenn Ross, Sr. V.P., Mktg.
Paul Sumi, V.P., Research
Lee Wedemeyer, Sr. Dir., Mktg.

Branch Offices:
MIDWEST: Diana Foster, Midwest Account
Exec. Phone: 817-498-8451.

NEW YORK: Linda Lieberman, Northeast Account
Exec. Phone: 212-874-4040.

WEST: Gene Lavelle, Western Account Exec.
Phone: 213-306-4040.
Producer and worldwide distributor of first
run, feature films, TV series, cartoons, short
subjects & network production.

RETEITALIA
Viale G. Mazzini 9/11
00195 Rome
Italy
Phone: 396-321-7641
Fax: 396-320-0678
Giuseppe Proletti, Dir., International Co-
Productions & Distribution
Ricardo Tozzi, Dir., Cinema & TV Productions
Italian television production and distribution.

REUTERS LTD.
1700 Broadway
New York, NY 10019
Phone: 212-603-3300
James L. Outman, Deputy Mgr., Media
Services

Branch Office:
CANADA: Box 403, Commerce Court Postal
Station, Toronto, Ont. M5L 1J1, Canada.
Phone: 416-869-3600. Bill O'Shea, Mgr.
Producer & distributor of news.

RHOODES PRODUCTIONS
124 11th St.
Manhattan Beach, CA 90266
Phone: 213-379-3686
Jack E. Rhodes, Pres.
Ralph V. Cunningham, Exec. V.P.
Willis R. Tomlinson, Sr. V.P.
Jack E. Rhodes Jr., V.P.
Rhian R. Rhodes, V.P. & Gen. Mgr. (Encore)
Georgia Woo, Sales Service Dir.
Television syndication.

RICHSHER PRODUCTIONS LTD.
Box 34828
Bethesda, MD 20827
Phone: 301-469-6481
Sheryl Levy, Pres.
Richard C. Levy, V.P.
Distributor of motion picture features &
foreign language films; producer of TV
documentaries, film programs on order &
theatrical shorts; importer of films; satellite
TV consultants; international program
marketing.

RIVIERA PRODUCTIONS
31628 Saddletree Dr.
Westlake Village, CA 91361
Phone: 818-889-5778
Will Zens, Pres.
Jan Elblein, V.P.
Bill Schaefer, Sales
Frank Johnson, Mktg.
Film production/theatrical; music library.

RKO PICTURES
1801 Ave. of the Stars
Suite 448
Los Angeles, CA 90067
Phone: 213-277-0707
Mai Arnold, Dir., Operations

Branch Offices:
AUSTRALIA: RKO Pictures, Suite 4, Level 48,
Australia Square, George St., Sydney, NSW,
Australia 2000.

ENGLAND: RKO Pictures (UK) Ltd., 33 Dover
St., London, England W1X 3RA. Phone:
01-629-4799.
Producer & distributor of motion picture
features & TV film/tape series.

ROCK SOLID PRODUCTIONS
801 S. Main St.
Burbank, CA 91506
Phone: 818-841-8220
Fax: 818-841-4596
David Griffin, Chief Exec. Officer
Cindy Giannini, Production Mgr.
David Anderson, Sr. Editor
Harris Bardfield, Engineer Supervisor
Lesley Clark, Controller
Igor Kay, Video Tech.
Film & videotape production & post produc-
tion services; digital audio recording;
multitrack interlock audio.

PETER ROOGERS ORGANIZATION
Box 2759
Beverly Hills, CA 90213
Phone: 213-934-1516
Fax: 213-935-3596
Stephen M. Rodgers, Chief Exec. Officer
Noah Jacobs, V.P.
Holly Downs, Mktg.

Branch Office:
FLORAL PARK: 270-09X Grand Central Pkwy.,
Floral Park, NY 11005. Phone: 718-631-2898.
Worldwide television film and program
distributors; consultants and representatives.

RICHARD H. ROFFMAN ASSOCIATES
697 West End Ave.
Suite 6A
New York, NY 10025
Phones: 212-749-3647; 212-749-3648
Richard H. Roffman, Pres.
Don Laster, V.P.
John Bowman, V.P., Sales
Producer of video & film programming; public
relations & publicity; talent representation;
attorneys.

THE ROLAND CO.
1202 Bishopsgate Way
Reston, VA 22094
Phones: 703-450-6272; 703-444-2429
David Roland, Pres.
TV production and publishing services.

GLENN ROLAND FILMS
10711 Wellworth Ave.
Los Angeles, CA 90024
Phone: 213-475-0937
Claudette Roland, Exec. Producer
Glenn Roland, Dir., Cameraman, Exec.
Producer
Producer of film/video commercials, film pro-
grams on order & theatrical shorts; producer
& distributor of TV film/tape series, industrial
& educational films, feature films & open-end
film commercials (made for TV); distributor
of motion picture features & shorts;
kinescope; recording facilities; stock footage;
studio facilities for rent; TV rights; animation.

WARREN ROSENBERG VIDEO SERVICES
5B-1 Scarborough Manor
Scarborough, NY 10510
Phone: 914-941-3437

Warren Rosenberg, Pres.
Video service organization.

ROSENFILM
5 E. 57th St.
12th Floor
New York, NY 10022
Phone: 212-758-7792
Mel Rosen, Pres.
Movie production & distribution.

ROBERT ROSENHEIM ASSOCIATES
71 Jackson Rd.
Box 366
Sharon, CT 06069
Phone: 203-364-0050
Fax: 203-364-5577
Robert Rosenheim, Pres./Owner
Classic feature films & older television series.

JACK ROURKE PRODUCTIONS
Box 1705
Burbank, CA 91507
Phone: 818-843-4839
Jack Rourke, Pres.
Producer of industrial & educational films; TV
film/tape series & spot commercials; live &
filmed shows.

ROWE INTERNATIONAL INC.
(Custommusic Div.)
75 Troy Hills Rd.
Whippany, NJ 07981
Phone: 201-887-0400 (ext. 4310)
Fax: 201-887-2851
Telex: 219052
Arnold Greenhut, Pres.
Beverly LaForte, Sales Mgr.
On premise background music systems with
background & foreground libraries.

ROYAL COMMUNICATIONS INTERNATIONAL INC.
117 N. Ventura Ave.
Ventura, CA 93001
Phone: 805-641-1990
Fax: 805-653-7428
Thomas F. Horton, Pres.
Thomas F. Horton Jr., V.P., Production
Jean Horton Garner, V.P., Mktg.
Ann Horton Marino, V.P., Development
Producer of documentaries & specials;
distributor of foreign programming; U.S. &
foreign rights.

RUBICON CORP.
4967 S.W. 75th Ave.
Miami, FL 33155
Phone: 305-663-3204

RUNWAY CLUB
c/o Channel America
24 W. 57th St.
Suite 804
New York, NY 10019
Phones: 212-262-5353; 212-246-8542
David Post, Pres.
Producer & distributor of fashion, celebrity
& beauty programs world-wide.

RW PRODUCTIONS
Box 711005
Houston, TX 77071
Phones: 713-265-1805; 713-829-3883
(mobile phone)
Bob Willems, Producer/Director
Film/video production & program producers.

SABAN INTERNATIONAL
4000 W. Alameda
Burbank, CA 91505
Phone: 818-972-4800
Fax: 818-972-4895
TWX: 910-499-1466
Stan Golden, Pres.

Branch Office:
SWITZERLAND: Churerstrasse 24, CH-8808
Pfaffikon, Switzerland.
International distributor of feature films, TV
movies, series, animation, miniseries &
documentaries.

SACRED HEART PROGRAM INC.
3900 Westminster Place
St. Louis, MO 63108
Phones: 314-533-0320; 800-747-7692
Fax: 314-533-0335
Michael Tueth S.J., Pres.
Don Merl, Radio Mktg. Mgr.
Steve Hoerr, TV Mktg. Mgr.
Production & syndication of religious TV &
radio features, format range from 90 sec. to
half-hour programs.

SAGE ENTERTAINMENT INC.
59 E. 54th St.
New York, NY 10022
Phone: 212-750-1913
Fax: 212-838-7993
Stephen Kutner, Pres.
Distributor to pay-per-view, pay TV & cable
TV markets of theatrical films, animal/wildlife
programs; film buyer services; programming
consulting.

SANDBANK & PARTNERS
140 Old Saw Mill River Rd.
Hawthorne, NY 10532
Phone: 914-747-2500
Henry Sandbank, Dir.
Jeff Zwart, Dir.
Claude Mouglin, Dir.
David Simpson, Dir.
Craig Henderson, Dir.
D. Jonathan Kamen, Exec. Producer
Film production.

SATELLITE NETWORK SYSTEMS INC.
2375 University Ave. W
St. Paul, MN 55114-1603
Phone: 612-644-2200
Fax: 612-644-8025
Telex: 59-0244
Paul R. Heinerscheid, Pres. & Chief Exec.
Officer
Ned Van Hamm, Exec. V.P.
Josh London, Mgr., Mktg. Services
Susan Broadribb, Mgr., Network Services
Donna J. Spence, Sales Mgr., Chicago Region
Business television & broadcast satellite ser-
vices including transponders, fixed & mobile
uplink services & encryption; complete
business television networks, creative ser-
vices & satellite distribution to networks.

SCANLINE VIDEO
One China Basin Bldg.
San Francisco, CA 94107
Phone: 415-777-9777
Fax: 415-777-9219
Telex: 5101007487/SCANLINE
Robert Dehlendorf, Pres.
James Wickett, V.P., Planning & Development
Producer, packager & developer of
programming.

Program Sources

DAVID SCHAEFER & CO.

One Mill St.
Chace Mill/East
Burlington, VT 05401
Phone: 802-864-3131
David Schaefer, Pres.
Writer & producer of public relations videos.
Assists in cable placements & publicity. Full service available from scripting through mass duplication and telemarketing.

SCHAEFER/KARPF PRODUCTIONS

3000 W. Olympic Blvd.
Suite 1400
Santa Monica, CA 90404
Phone: 213-315-4824
Fax: 213-315-4823
Merrill H. Karpf, Exec. Producer
George Schaefer, Producer & Dir.
Damon Romine, Mgr., Development
Producer of motion picture features & TV film/tape series.

LOU SCHEIMER PRODUCTIONS

21300 Victory Blvd.
Suite 670
Woodland Hills, CA 91367
Phone: 818-884-2810
Fax: 818-884-1824
Lou Scheimer, Pres.
Animation studio for television series, feature films & specials.

SCHIFF-JONES LTD.

215 E. 68th St.
Suite 10E
New York, NY 10021
Phone: 212-288-5115
Telex: VISAG 420565
Charlotte Schiff-Jones, Pres.
Michelle Kimmelman, V.P.
Producer & distributor of TV film/tape series; film programs on order.

ROBERT SCHULLER MINISTRIES

13280 Chapman Ave.
Garden Grove, CA 92640
Phone: 714-971-4101
Phil Roberts, Exec. Producer

MURRAY SCHWARTZ ENTERPRISES

2049 Century Park E
Suite 2518
Los Angeles, CA 90067
Phone: 213-556-2091
Fax: 213-556-1835
Murray Schwartz, Pres.
Television production

SEAR SOUND

353 W. 48th Street
6th Floor
New York, NY 10036
Phone: 212-582-5380
Fax: 212-581-2731
Walter Sear, Pres.
Roberta Findlay, Gen. Mgr.
William Titus, Engineer
Fred Kevorkian, Asst. Engineer
Original & library film music; recording & film mix studio; 48-track sound recording; film sound services.

ZANE SEGAL PRODUCTIONS

2100 W. Loop South
Suite 608
Houston, TX 77027
Phone: 713-621-2000
Fax: 713-963-0738
Zane Segal, Pres.

Susan Segal, V.P.
Writer, producer & distributor of entertainment and educational video projects.

SELECT MEDIA COMMUNICATIONS

885 Third Ave.
Suite 1220
New York, NY 10022
Phone: 212-355-0033

SEPTEMBER PRODUCTIONS

1 Appleton St.
Boston, MA 02116
Phone: 617-482-9900
Dan Driscoll, Pres. & Dir.
Bill Near, Exec. Producer
Bill Cuccinello, Dir.
John Goodman, Dir.
Ann McKallagat, Dir., Mktg.
Producer of 35mm television commercials and high-end industrial films.

SESAC INC.

156 W. 56th St.
New York, NY 10019
Phone: 212-586-3450
Fax: 212-397-4682
Alice H. Prager, Chmn.
Vincent Candilora, Pres. & Chief Exec. Officer
W. F. Myers, Sr. V.P.
Charles Scully, Sr. V.P. & Secy.
Deborah Houghton, V.P.

Branch Office:

NASHVILLE: 55 Music Square E, Nashville, TN 37203. Phone: 615-320-0055.
Performing rights society; music library.

SEVEN NETWORK AUSTRALIA

10100 Santa Monica Blvd.
Suite 2060
Los Angeles, CA 90067
Phone: 213-553-3345
Fax: 213-553-4812
Telex: 215614 SEVN UR
Anthony Barnet, Bureau Chief
Zane Bair, U.S. Rep.
News transmission to Australia; purchase/sale of feature programs.

SFM MEDIA CORP.

SFM Entertainment Division
1180 Ave. of the Americas
New York, NY 10036
Phone: 212-790-4800
Fax: 212-790-4823
TWX: 710-581-2874
Stan Moger, Pres., SFM Entertainment
Jordan Ringel, Exec. V.P., Business Affairs
Maria Carayas, Sr. V.P., Client Services & Station Relations
Amy Sauertieg, V.P., Creative Services
Cyndy Wynne, V.P., Program Sales
Michael Landwehr, V.P., Programming
Pat Graney, Mgr., Contracts
Brian Wynn, Account Exec.
Creates, sells & distributes programming for syndication.

JOSEPH SIEGMAN INC.

6922 Hollywood Blvd.
Suite 407
Los Angeles, CA 90028
Phone: 213-276-1014
Joseph M. Siegman, Pres.
Michael Mordye, V.P.
Producers of syndicated & network programming; packagers of live-theater comedy entertainment.

SILVERBACH-LAZARUS GROUP

9911 W. Pico Blvd.
Suite PH-M
Los Angeles, CA 90035
Phone: 213-552-2660
Fax: 213-552-9039
Telex: 181-284 TV REPS LSA
Alan Silverbach, Chmn.
Herb Lazarus, Pres.
George Blaug, V.P., London
Betty Jane Metz, Dir., Domestic Distribution
Nicole Wonica, Dir., Foreign Distribution

Branch Office:

NEW YORK: c/o Sherwood Equities, 745 Fifth Ave., 17th Floor, New York, NY 10151. Phone: 212-370-9130. Toby Rogers, Sr. V.P.
TV syndication & production; U.S. & foreign representation.

SILVERSPUR SYNOICATION INC.

3605 Granada
Dallas, TX 75205
Phone: 214-869-2462
Fax: 214-556-9526
Telex: 249626 LPIX UR
Leellen P. Childers, V.P., Program Development
Shirin Common, Sales
Television programming distribution & sales.

62nd STREET PRODUCTIONS

2080 Peachtree Industrial Court
Suite 114
Atlanta, GA 30341
Phone: 404-455-1973
Kim A. Anderson, Pres.
Nels A. Anderson, V.P.
Steve Brinson, V.P.
Robert M. Callner, Dir., Mktg./Sales
TV commercial production company; directors specializing in tabletop, fashion, cars, food, dialogue, humor, time lapse, kids, special effects & music videos.

SKAGGS TELECOMMUNICATIONS SERVICE

5181 Amelia Earhart Dr.
Box 27477-84127
Salt Lake City, UT 84116
Phone: 801-537-1427
Brent Feulner, V.P. & Gen. Mgr., Production Services
Glen Worthington, V.P., U.S. Satellite Corp.
Dave Huls, Mgr., Operations
Rick Larsen, Dir., Sales & Mktg.
Tim Nelson, Dir., Film
Producer of animation, industrial & educational films, open-end film commercials (made for TV), motion picture shorts, TV film/tape series & spot commercials, slides, slide film commercials; music library; studio facilities for rent; editing & recording services; post-production; film-to-tape transfers; color corrections; audio services; duplications.

S.K.S. PRODUCTIONS INC.

Box 2510
Santa Fe, NM 87501
Phones: 505-983-7575; 505-983-3495
Gordon Knox, Pres.
N. C. Knox, V.P.
David Brooks, Sales

Branch Office:

PRINCETON: Box 709, Princeton, NJ 08540.
Producer of feature films for theatrical & TV release; TV series & documentaries.

DAVID A. SMIRNOFF

17624 Parthenia St.
Northridge, CA 91325
Phone: 818-349-9518
Consultation on all phases of film production.

KEN SNOYER ENTERPRISES

485 Hot Springs Rd.
Santa Barbara, CA 93108
Phone: 805-969-1807

SOMAT PUBLISHING LTD.

157 W. 57th St.
New York, NY 10019
Phone: 212-581-0910
Fax: 212-581-0968
Edward Thomas, Pres.
Music production.

SONY PICTURES INTERNATIONAL TELEVISION

711 Fifth Ave.
New York, NY 10022
Phone: 212-751-4400
Telex: RCA 234211
Nicholas Bingham, Pres.
Milton Fishman, Sr. V.P. & Treas.
Martin Blau, Sr. V.P.
Kevin Hyson, V.P., Advertising & Publicity
Duncan Clark, V.P., Advertising & Publicity
Michael Grindon, V.P., International TV Sales
Lester McKellar, V.P., Europe & Middle East
Helios Aivarez, V.P. & Gen. Mgr., Latin/South America
Toro Ohnuki, V.P. & Gen. Mgr., Japan/Korea
Anne Atkinson, V.P., Legal Affairs & Asst. Secy.
John Migicovsky, V.P. & Gen. Mgr., Canadian Operations
Tony McMullen, Managing Dir., Australia & Far East
Louis P. Mont, Dir., Finance & Administration
John Barry, Controller
Susan West, Dir., Client Services, Los Angeles

International Offices:

ARGENTINA: Sony Pictures of Argentina Inc., Ayacucho 520, Buenos Aires, Argentina 1026.
Phone: 45-0261. Armando A. Cortez, Gen. Mgr.

AUSTRALIA: Sony Pictures TV Pty. Ltd., 45 Macquarie St., Sydney, NSW, Australia 2000.
Phone: 231-5985. Tony McMullen, Managing Dir., Australia/Far East

BRAZIL: Screen Gems-Sony Pictures of Brazil Inc., Rua Santa Isabel 160, 7 Andar 01221, Sao Paulo, Brazil. Phone: 220-5200. Helios Alvarez, V.P. & Gen. Mgr., Latin America

CANADA: EPS Programming Services Ltd., 720 King St. W, Suite 600, Toronto, Ont. Canada M5V 2T3. Phone: 416-364-3894.
David Jackson, Pres. EPS

ENGLAND: Sony Pictures International TV, 19/23 Wells St., London, England W1P 3FP.
Phone: 637-8444. Nick Bingham, Pres., CPIT

FRANCE: Sony Pictures Television, 20 rue Troyon, Paris, France 75017. Phone: 43-80-7000. Jacques Porteret, Program Sales Mgr.

GERMANY: Sony Television, Ickstattstrasse 1, 8000 Munich 5, Germany. Phone: 263-460.
Max M. Kimental, Consultant

ITALY: TV Overseas S.R.L., Via Sicilia N 50, Rome, Italy 00187. Phone: 445-4940. Jimmy Manca, Agent

JAPAN: Japan International Enterprises Inc., 17-20 Shimbashi, 6-Chome, Minato-Ku, 4th Floor, Yoneda Bldg., Tokyo Pref. 105, Japan. Phone: 431-1372. Toru Ohnuki, V.P. & Gen. Mgr., Japan/Korea

MEXICO: Sony Pictures International TV, Darwin 68, Office 301, Mexico City 5, D.F., Mexico. Phone: 905-254-0899. Evancio Gomez, Dubbing/Traffic Controller

PHILIPPINES: Sony Pictures International TV, Philippine Lines Bldg., 1000 United Nations Ave., Room 307, Manila, Philippines. Phone: 521-1381. Conrad Javier, Sales Rep. Producer & distributor of TV film/tape series & film programs on order.

SONY PICTURES TELEVISION

1438 N. Gower St.
Los Angeles, CA 90028
Phone: 213-460-7400
Fax: 213-467-7863
Gary Lieberthal, Chmn.
Scott Siegler, Pres.
Barry Thurston, Pres., Syndication
Jan E. Abrams, Sr. V.P., Business Affairs
Gregory Boone, Sr. V.P., Legal Affairs
Robert A. Cook, Sr. V.P., Marketing
Deborah Curtan, Exec. V.P., Comedy
Don DeMesquita, Sr. V.P., Corp. Communications/Publicity
Seymour Friedman, Sr. V.P., Film Production
Ron Guttman, Sr. V.P., Distribution, Legal
Rick Jacobs, Sr. V.P., Talent & Casting
Andrew J. Kaplan, Sr. V.P., Production, Finance & Administration
Steven Mendelson, Sr. V.P., Comedy Development
David Mumford, Sr. V.P., Research
Joe Stevens, Sr. V.P., Contoller
Jimmy Veres, Sr. V.P., Drama Development
Ed Wilson, Sr. V.P., Syndication
Francine Beougher, V.P., Distribution Operations, Domestic Syndication
Jeanie Bradley, V.P., Current Programs, Comedy
Lawrence (Lon) Feldman, V.P., Post-Production, Syndication
Richard Frankie, V.P., Business Affairs
Christina Friedgen, V.P., Post-Production
Susan Grant, V.P., Syndication, Southeast Region
David Holman, V.P., Studio Operations
Robert Houseal, V.P. & Contoller
Elise Keen, V.P., Syndication Contracts
Stephanie Knauer, V.P., Business Affairs Administration
Edward Lammi, V.P., Tape Production
Gary Lico, V.P., Syndication, Eastern Region
Terry Mackin, V.P., Syndication, Western Region
Mary O'Hare, V.P., Legal Affairs
John Rohrs Jr., V.P., Syndication, Midwest Region
Doug Roth, V.P., Research
Sander Schwartz, V.P., Business Affairs
Ramona Teisan, V.P., Contoller, Production
Leslie Z. Tobin, V.P., Motion Picture Sales & Acquisitions
Mike Viebrock, V.P., Legal Affairs
Jeff Wachtel, V.P., Movies & Miniseries
Herb Weiss, V.P., Syndication, Eastern Region

SOUNDTRACK RECORDING STUDIOS

77 N. Washington St.
Boston, MA 02114
Phone: 617-367-0510
Jean McGrail, Mgr.

SOUTHERN BAPTISTS' RADIO & TELEVISION COMMISSION

International Communications Center
6350 W. Freeway
Fort Worth, TX 76150

Phone: 817-737-4011
Richard McCartney, Pres.
Bob Thornton, V.P., Production
Mike Wight, V.P., Media Services/Affiliate Relations
Producer & distributor of religious films & TV film/tape series; cable TV program service.

SOUTHLAND VIDEO VISIONS INC.

3255 Cahuenga Blvd.
Suite 200
Hollywood, CA 90068
Phone: 213-851-1190
Fax: 213-851-2475
Jerome Kurtz, Pres.
Judie Rodgers, Dir., Operations
Randal W. Ridges, Sr. Account Exec.
James Hardy, Sales
Sean McMahon, Sales
Duplication; standards conversions (all sizes & formats); film-to-tape transfers.

SOUTHWEST FILM LABORATORY INC.

3024 Fort Worth Ave.
Dallas, TX 75211
Phone: 214-331-8347
Jeff Hoppenstein, V.P. & Gen. Mgr.
Bettie LaJoie, V.P.
Videotape-to-film transfer service; laboratory facilities & services; music library; recording facilities; film editing; sound recording & mixing services.

RICK SPALLA VIDEO PRODUCTIONS

1622 N. Gower St.
Hollywood, CA 90028
Phone: 213-469-7307
Rick Spalla, Pres., Exec. Producer
Jeff Spalla, V.P., Production Supervisor
Michael Anthony Spalla, Music Dir.

Branch Office:

NEW YORK: 301 W. 45th St., New York, NY 10036. Phone: 212-765-4646. Anthony J. Spalla, Producer & Dir.
Full videotape & film production facilities; taping, editing, pre- & post-production.

SPANISH TELEVISION SERVICES INC.

2044 Cotner Ave.
Los Angeles, CA 90025
Phone: 213-477-5822
Fax: 213-479-5771
Telex: 261770 STS UR
Omar Romay, Pres.
Hector Llorens, Dir., International Sales

Branch Office:

MIAMI: 8655 S.W. 74th Terrace, Miami, FL 33143. Phone: 305-596-3140. Fax: 305-596-3198. Telex: 3778567 STS MI.
International distributor for Ch. 9, Telearte Buenos Aires, Argentina.

SPANISH TELEVISION SYSTEMS INC.

6290 Sunset Blvd.
Los Angeles, CA 90028
Phone: 213-962-9520
Fax: 213-962-2724
Carlos E. J. Alvarado, Pres. & Gen. Mgr.
Producer of TV film/tape series; exporter of films; importer of TV film series.

SPECIALTY VIDEO MARKETING LTD.

274 Westport Rd.
Wilton, CT 06897
Phone: 203-454-5910
Paul J. Caravatt Jr., Pres. & Chief Exec. Officer
Charles F. Rattigan, Sr. V.P., Productions
John B. Jaxheimer, Sr. V.P., Operations
Patrick J. Bohan, Sr. V.P., International
John N. Carpenter, Sr. V.P., Advertising

Edward L. Woodyard, Dir., Corp. Communications
Full service TV production & distribution of videotapes.

SPECTRA IMAGE SYSTEMS INC.

2040 N. Lincoln St.
Burbank, CA 91504
Phone: 818-842-1111
Michael G. Sayovitz, Pres.
Gary Matz, V.P.
Sharon Dennison, Production Mgr.
Pre-production through post-production special effects/matting facilities.

SPECTRUM MOTION PICTURE LABORATORY

399 Gundersen Dr.
Carol Stream, IL 60188
Phones: 708-665-4242; 800-345-6522
Fax: 708-665-5353
John S. Hancock, Pres.
Richard Schuring, V.P.
Motion picture laboratory; printing and processing 16mm motion picture, filmstrips & slides (35mm).

SPIRITUAL WORLD NETWORK

150 Hamakua Dr.
No. 332
Kailua, HI 96734
Phones: 808-522-5100; 808-262-0713
Triaka-Don Smith, Pres.
Steve Tedrahn, Managing Dir.
Ramu Re, Dir.
Karen Schipani, Dir.
Martin Johnson, Dir.
Wesley Brown, Dir.
Seido Francavilla, Dir.
Production & distribution of spiritual programming in TV and radio format. Also distributes Spiritual World Network News for TV and radio newscasts.

SPORTLITE FILMS/VIDEO

Box 81143
Chicago, IL 60681-0143
Phone: 312-477-1517
Alfred D. LeVine, Gen. Mgr.
Phil Cane, Production Mgr.
Jack Paige, Sales
Rod Steel, Coordinator
Distributor of animation, industrial & educational films, newsreels, open-end film commercials (made for TV), foreign language films, kinescope, news, film/tape spot commercials, slides, slide film commercials & stock footage; pro sports & "how to" sports videos.

SPORTS LEGENDS INC./BERL ROTFELD PRODUCTIONS INC.

27 City Line Ave.
Bala Cynwyd, PA 19004
Phone: 215-664-6595
Fax: 215-667-8729
Telex: 4994934
Berl Rotfeld, Pres.
Lisa Jacobs, V.P., Syndication
Carol Hubmaster, Sales
Production & syndication of sports programming.

SPR NEWS SOURCE INC.

5165 Shady Island Rd.
Mound, MN 55364
Phone: 612-474-1064
Fax: 612-474-6488
Jack Hansen, Pres.
Arden Hansen, V.P.
Documentaries, news services & inserts.

STERLING COMMUNICATIONS

17 Pinard St.
Manchester, NH 03102
Phone: 603-625-1680
Susan Greene, V.P., Sales & Mktg.
Jim Murphy, Producer & Dir.
Full service video production, specializing in corporate and industrial videos, commercials, sporting and special events programming.

MARTY STOFFER PRODUCTIONS LTD.

300 S. Spring St.
Aspen, CO 81611
Phone: 303-925-5536
Marty Stouffer, Pres.
Agnes J. Stouffer, V.P.
Karen Chamberlain, Assoc. Producer
Wildlife & natural history subjects; producer of film programs.

STREETERVILLE PRODUCTIONS

161 E. Grand Ave.
Chicago, IL 60611
Phone: 312-644-1666
Fax: 312-644-8668
James C. Dolan, Pres.
Richard Dolan, V.P.
Producer of film/tape spot commercials, open-end film commercials (made for TV), slides & slide film commercials; recording facilities; music library; studio facilities for rent; other services.

MARTHA STUART COMMUNICATIONS INC.

147 W. 22nd St.
New York, NY 10011
Phone: 212-255-2718
Telex: 508937 STUART
Barkley Stuart
Sara Stuart
Rizza Olegario, Dir., Distribution & Mktg.
Independent video production & training relating to human affairs.

STUDIO FILM & TAPE INC.

630 9th Ave.
8th Floor
New York, NY 10036
Phones: 212-977-9330; 800-992-9330
Telex: 494-4951
Carole Dean, Pres.
Debra Hauptman, Mgr.
Alfred Horlitz, Used Videotape & Purchasing
Michael Meaghen, Film

Branch Office:

HOLLYWOOD: 6674 Santa Monica Blvd., Hollywood, CA 90038. Phones: 213-466-8101; 800-824-3130. Sherie Finholdt, Videotape; Toni Robertson, Film; Brett Mercurio, Purchasing, Used Tape
Distributor of new & used videotape; surplus & new film.

STUDIO WEST

321 W. 44th St.
New York, NY 10036
Phone: 212-489-1190
Fax: 212-265-9528
Robert F. West, Pres.
Still photo lab producing slides, prints (color and b & w) and murals.

SUDBOROUGH PRODUCTIONS

8548 Minuet Place
Panorama City, CA 91402-3833
Phone: 818-895-1194
Richard Sudborough, Owner & Pres.

Program Sources

Angela Thompson, Sales
Film & video production; 16 track music
studio production.

SULLIVAN PRODUCTIONS INC.

340 W. Main St.
Missoula, MT 59802
Phone: 406-721-2063
Robert H. Precht, Pres.

SUN TELEVISION

2055 Arizona Ave.
Box 271
Yuma, AZ 85364
Phone: 602-783-3333
Fax: 602-343-1009
Joe Provenzano, Gen. Mgr.
Charles T. Celentano, Production Mgr.
Local origination, special sporting events, in-
formational programming; produces local
video spots. Local insertion on CNN, ESPN,
MTV & USA Network.

SUNBOW PRODUCTIONS

130 Fifth Ave.
New York, NY 10011
Phone: 212-337-6100
Paul Kurnit, Exec. V.P.

SURVIVAL ANGLIA LTD.

Anglia House
Norwich, NR1 3JG
United Kingdom
Phone: 060-361-5151
Fax: 0603-7658867
Telex: 97424
Lord Buxton, Chmn.
Olwen Gillespie, Information Officer

Branch Office:

UNITED KINGDOM: Brook House, Park Lane,
London, United Kingdom W1Y 4DX. Phone:
01-321-0101.

Producer of wildlife films for television.

SWAIN FILM & VIDEO

1185 Cattleman Rd.
Sarasota, FL 34232
Phone: 813-371-2360
Tony Swain, Pres.
Mike Swain, V.P.
Production & post-production facilities in
16mm film & 3/4-in. video for educational,
industrial, documentaries & commercials. 35
& 65/70mm motion pictures.

ALLEN SWIFT INC.

888 7th Ave.
Suite 1905
New York, NY 10106
Phone: 212-246-1824
Allen Swift, Pres.
Cal A. Stadler, Gen. Mgr.
Producer of industrial & educational films;
producer & distributor of open-end film com-
mercials (made for TV); animation; music
library.

SYONEY BOX ASSOCIATES LTD.

52 Queen Anne St.
London, W1M 9LA
England
Phone: 01-935-1186
Betty E. Box, Dir.
D. G. Truscott, Dir.

SYNOICOM ENTERTAINMENT GROUP

65 Music Square W
Nashville, TN 37203
Phone: 615-327-0110

Fax: 615-320-7473
Jane D. Grams, V.P. & Gen. Mgr.
Distribution of syndicated, cable & network
series.

TALENT EXCHANGE

244 W. 54th St.
Suite 800
New York, NY 10019
Phone: 212-586-6300
J. Ramey

TANNEBRINE ROSE ASSOC. INC.

4720 Vineland Ave.
No. 330
North Hollywood, CA 91602-1222
Phone: 213-363-3464
Fax: 213-363-3542
Bill Tannebrine, Pres.
David Brayton, Exec. Producer
Joni Walker, Production Mgr.
Cathi Carlton, Producer
Jeff Tannebrine, Producer
Roger King, Business Mgr.
Regina Wilson, Sales Rep.
Producer of TV commercials, corporate im-
age & marketing films, sales & industrial
training films.

TAPE-FILM INDUSTRIES

619 W. 54th St.
Fifth Floor
New York, NY 10019
Phone: 212-708-0500
TWX: 710-581-2818
Charles A. Ahto, Pres.
Donald J. Wilson, Customer Service Mgr., NY
Tom Jones, Warehouse Mgr.

Branch Offices:

CHICAGO: 640 N. LaSalle St., Chicago, IL
60610. Phone: 312-951-6700. Frank Cim-
marusti, Branch Mgr.

LOS ANGELES: 941 N. Highland Ave., Los
Angeles, CA 90038. Phone: 213-461-3361.
Bobbie Rose, Branch Mgr.

Warehouse Facilities:

NEWARK: 361-B Bellevue Rd., Newark, DE
19713.

SECAUCUS: Rte. 3 & Wood Ave., Secaucus,
NJ 07094.

TV program & commercial post production
& distribution; film, tape & slide procurement;
reports, shipping, inventory & storage
systems; computerized services.

TECHNISONIC STUDIOS INC.

(Div. of Rosenthal Productions)
500 S. Ewing St.
Suite G
St. Louis, MO 63103
Phone: 314-533-1777
Linda D. Schumacher, Exec. V.P. & Gen. Mgr.
Roel van de Winjgaard, V.P., Dir. & Producer
Robert Brose, V.P.
Full service audio, video & film facility
specializing in commercial, industrial & cor-
porate production.

TECHNOLOGY SERVICE CORP.

(Commercial Operations Div.)
2950 31st St.
Santa Monica, CA 90405
Phone: 213-450-9755
Fax: 213-452-3175
TWX: 910-343-6587
Raymond Durand, Mgr.
Weather radar color TV display systems;
remote National Weather Service (NWS); col-
or radar displays & dial-up radar display.

THE TEL A CAST GROUP

Drawer Q
Griffin, GA 30224
Phone: 404-229-6231
Fax: 404-229-5225
Jim Bennett, Pres.
Jim Mitchell, V.P. & Gen. Mgr.
Randy Davidson, Syndication Dir.
Half-hour TV program; weekly series on land-
scaping, gardening and do-it-yourself
backyard projects; TV commercials.

TELECINE FILM STUDIO INC.

Rte. 2
Box 7A1
Winterset, IA 50273
Byron L. Friend, Pres.
Producer of film/tape spot commercials, film
programs on order & TV film/tape series; pro-
ducer & distributor of industrial & educational
films & newsreels; animation; news; stock
footage; studio facilities for rent.

TELECOM PRODUCTIONS INC.

2300 Peachford Rd.
Suite 3000
Atlanta, GA 30338
Phone: 404-455-4666
Fax: 404-455-3938
Budd O. Libby, Pres.
Derek P. Borg, V.P.
Sales promotion company with syndicated
properties.

TELEFILM CANADA

144 S. Beverly Dr.
Suite 400
Beverly Hills, CA 90212
Phone: 213-859-0268
Sam Wendel, Dir.

TELEGENIC PROGRAMS INC.

20 Holly St.
Suite 300
Toronto, Ont. M4S 3B1
Canada
Phone: 416-484-8000
Fax: 416-484-8001
Telex: 06-23326
H. Lawrence Fain, Pres.
Distribution of television programming.

TELEMEIOA

2025 Royal Lane
Suite 300
Dallas, TX 75229
Phones: 214-243-2290; 800-521-8683
Fax: 214-243-2930
Harry Nyce, National Sales Mgr.
Syndicator-feature film classics, television
series & Spanish programming.

TELE-MISSIONS INTERNATIONAL INC./ FAITH-ON-FOCUS PRODUCTIONS

Box 563
Valley Cottage, NY 10989
Phones: 914-268-9222; 914-268-3000
Ron DeVries, Pres.
Donald Frick, Exec. V.P.
Gordon S. Anderson, Exec. Dir.
Gordon S. Anderson Jr., Assoc. Dir.

Studio & Production Office:

VALLEY COTTAGE: Comer Kings Hwy. & Park
Ave., Valley Cottage, NY 10989.
Producer & distributor of religious TV/radio
series & videos for television.

TELEMOUNT PICTURES INC.

Box 1106
Santa Monica, CA 90406
Henry B. Donovan, Pres.
Producer & distributor of motion picture
features, motion picture & video cassette
shows.

TELE-MUNCHEN

Kausingerstrabe 25
D-8000 Munchen 2
Germany

TELEMUNDO CHANNEL 2

Box W
San Juan, PR 00936

TELEMUNDO GROUP INC.

1740 Broadway
17th Floor
New York, NY 10019
Phone: 212-492-5691
Saul P. Steinberg, Pres.
Donald G. Raider, Exec. V.P., Chief Operating
Officer
Carlos Barba, Sr. V.P., Programming &
Promotion
Peter A. Housman II, Sr. V.P., Treas. & Chief
Financial Officer
W. Gary McBride, V.P., Mktg. & Sales
Carmen Matthews, Mgr., Affiliate Relations
Producer & distributor of Spanish program-
ming, novellas, movies, news, sports &
documentaries.

TELESCENE INC.

3487 West 2100 South
Salt Lake City, UT 84119
Phone: 801-973-3140
George C. Hatch, Pres.
Jeffrey Anderson, Gen. Mgr.
Libby Peterson, Sales Rep.
Producer of film/tape spot commercials, in-
dustrial & promotional film & tape; film & tape
programs on order.

TELESCREEN INC.

Box 5322
Fullerton, CA 92635-5322
Phone: 714-529-4856
Kazuo Takeda, Gen. Mgr.

THE TELEVISION DISTRIBUTION CO. INC.

Box 2607
Southampton, NY 11968
Phone: 516-728-0941
Lawrence P. O'Daly, Pres.
Producer of film/tape spot commercials &
film programs on order; international pro-
ducer & distributor of TV film/tape series for
broadcast & cable; handles made-for-
syndication series.

TELEVISION LATINA INC.

550 Biltmore Way
9th Floor
Coral Gables, FL 33134
Phones: 305-442-3421; 305-442-3418
Fax: 305-448-4762
Telex: 441827 FINSERUI
Benjamin F. Perez, Pres.
Cesar Diaz, V.P.
Eduardo Penedo, V.P.
Rafael Vazquez, Sales Dir.
Agustin Ramis, Dir.
Distributor of Venezuelan telenovelas (soap
operas), music programs, series, comedies,
children's shows.

TELEVISION PARTNERS UNLIMITED INC.

1539 N. Wells
4th Floor
Chicago, IL 60610
Phone: 312-951-6874
Fax: 312-951-6964
Walter Leaphart Jr.
Richard Grove

TELEVISION PROGRAM ENTERPRISES/ OPERATION PRIME TIME

875 3rd Ave.
New York, NY 10022
Phone: 212-759-8787
Al Masini, Pres. & Chief Operating Officer
Philbin S. Flanagan, Pres. & Gen. Mgr.
Mary Jane Hastings, V.P., Operations
Noreen Donovan, Dir., Program Development
Pattie Empson, Dir., Creative Services
TV production.

THE TELEVISION SYNOICATION CO. INC.

501 Sabal Lake Dr.
Suite 105
Longwood, FL 32779
Phone: 407-788-6407
Fax: 407-788-6407
Cassie M. Yde, Pres.
Domestic and overseas syndication and distribution of television programming.

TELEWIOE SYSTEMS INC.

118 E. 65th St.
New York, NY 10021
Phone: 212-628-8600
Fax: 212-879-8471
Bernard L. Schubert, Pres.
Distributor of motion picture features & foreign language films.

TELEWORLD INC.

245 W. 55th St.
New York, NY 10019
Phone: 212-489-9310
Fax: 212-262-9395
Telex: 421853 TWORLD
Robert Seidelman, Pres.
Distributor of TV series, miniseries, animation & motion picture features.

TELIC INC.

317 W. 89th St.
New York, NY 10024
Phone: 212-595-7078
Elwood Siegel, Pres. & Exec. Dir.
Producer of film programs on order, TV film/tape series, industrial & educational films & theatrical shorts; sales representative.

TELSON INTERNATIONAL

84 Buckingham Gate
London SW1E 6PD
England
Phone: 71-976-7188
Fax: 71-976-7113
Ann Harris, Managing Dir.
Graham Benson, Controller, Data
Bernard MacLeod, Head of Sales

TEMPO ENTERPRISES INC.

c/o WestMarc Cable Group Inc.
4643 S. Ulster St.
Suite 400
Denver, CO 80237
Phone: 918-496-3200
Fax: 918-481-1430
Barry A. Brune, Pres.
Gary W. Young, Treas.

Sharon Metz, Mktg. Mgr.
Southern Satellite Systems Inc. (subsidiary of Tempo Enterprises Inc.). Resale common carrier for WTBS, Atlanta, GA.

T.H.A. MEDIA DISTRIBUTORS LTD.

1100 Homer St.
Vancouver, B.C. V6B 2X6
Canada
Phone: 604-687-4215
Fax: 604-688-8349
John Howe, Pres.
Roberta Colombin, Managing Dir.
Distributor of documentaries, features, television, educational & non-theatric programming & home video.

THAMES TELEVISION INTERNATIONAL

31 W. 56th St.
New York, NY 10019
Phone: 212-245-4680

THINK ENTERTAINMENT

12725 Ventura Blvd.
Suite J
Studio City, CA 91604
Phone: 818-509-5982
Fax: 818-509-7720
Shelley Duval, Chmn. & Chief Exec. Officer
Dennis Miller, Pres. & Chief Operating Officer
Lance Taylor, V.P., Creative Affairs
James Mullany, Chief Financial Officer
Producer of specials, series & made for cable movies.

THE :30 AIRBORNE

1111 S. Robertson Blvd.
Los Angeles, CA 90035
Phone: 213-278-5600
Bob Klein, Pres.
James Jackson, Exec. V.P., Business Affairs
Bruce Littlejohn, Exec. V.P., Production
Jim Janicek, Creative Dir.

Branch Office:

ENGLEWOOD: 8745 E. Orchard Rd., Suite 500, Englewood, CA 80111.
Television & cable marketing, advertising & promotion; creators of complete custom campaigns including thematic concepts, music, animation & live action.

THOMAS-GILLUM PRODUCTIONS & VIDEO

1350 Manufacturing St.
No. 103
Dallas, TX 75207
Phone: 214-748-5507

TIME LIFE FILMS

(Division of HBO Inc.)
HBO Bldg.
1100 Ave. of the Americas
New York, NY 10036
Phone: 212-512-1319
Fax: 212-512-5587

TITUS PRODUCTIONS INC.

211 E. 51st St.
Penthouse A
New York, NY 10022
Phone: 212-752-6460
Herbert Brodtkin, Pres.
Robert Buzz Berger, V.P.
Producer of TV film/tape series & film programs on order.

TM COMMUNICATIONS INC.

1349 Regal Row
Dallas, TX 75247

Phone: 214-634-8511
Don Turner, Pres.
Dave Tyler, Sr. V.P.
Betsy Turner, Mgr., Corp. Relations
Linda Gammon, Corp. Secy.
Custom & syndicated station image packages; sales, production & sound effects libraries.

TMS NEWS PLUS, TMS BUSINESS PLUS & TMS SPORTS PLUS

64 E. Concord St.
Orlando, FL 32801
Phones: 407-889-5600; 800-322-3068
David O. Williams, Pres. & Chief Operating Officer
Robert S. Reed, Chief Exec. Officer
Timothy J. Brennan, V.P., Electronic Information Products
Patricia J. Kettler, Mgr., Electronic Information Products
Complete news service for cable systems, full-time, fully-automated news reports (graphics-enhanced) including sports, financial news. Available on subscriber-owned or TMS-owned & maintained equipment in page format. Single or multi-channel display. 24-hour service, turnkey installation.

TOOAY VIDEO

45 W. 45th St.
New York, NY 10036
Phone: 212-391-1020
Hal Seeger, Chief Exec. Officer
Producer of animation, open-end film commercials (made for TV), film/tape spot commercials, slides & slide film commercials; film handlers.

TOEI ANIMATION CO. LTD.

20695 S. Western Ave.
No. 112
Torrance, CA 90501
Phone: 213-533-4087

TOMLIN FILM PRODUCTIONS INC.

27 Washington Ave.
Sloatsburg, NY 10974
Phone: 914-753-5592
Carl A. Tomlin, Pres.
Animation; producer of industrial & educational films, film/tape spot commercials, slides & slide film commercials.

TPC COMMUNICATIONS INC.

Production Plaza
Sewickley, PA 15143
Phone: 412-741-4000
Fax: 412-741-7394
Telex: 710-668-3879
TWX: 629-38413
John R. Phillips, Pres.
Charles L. Hobbs III, V.P., Sales, Distribution Services
Karen J. Kalaska, V.P., Finance & Administration
Vincent Falleroni, Dir., Mktg. & Sales
Paul Eardley, Operations Mgr.
Cherry Britanik, Production Mgr.
Full service production and post production facility (video & audio); distribution of television programming by tape or satellite; standards conversion; tape duplication.

TRACO ADVERTISING INC.

Box 3286
Tulsa, OK 74101
Phone: 918-495-6381
Walter Haddock Richardson, Pres.
Joan Reynolds, Buyer

Half-hour weekly TV series, half-hour daily series, half-hour weekly radio program.

TRAFICO INC.—See United Methodist Communications.

TRANS-AMERICAN VIDEO INC.

1541 N. Vine St.
Hollywood, CA 90028
Phone: 213-466-2141
Larry Kingen, Pres.
Andrew McIntyre, Chief Exec. Officer
Bob Franchini, V.P., Sales
Daniel Filice, Gen. Mgr. & Account Exec.
Production & post-production services, including audio sweetening; film & video post-production with in-house stage for TV production.

TRANSVUE PICTURES CORP.

5131 Colbath Ave.
Sherman Oaks, CA 91423
Phone: 818-990-5600
Herbert B. Schlosberg, Pres.
Distributor of motion picture features; exporter & importer of films; TV rights.

TRANS WORLD INTERNATIONAL INC.

11755 Wilshire Blvd.
Suite 850
Los Angeles, CA 90025
Phone: 213-473-0411
Telex: 691474
Cable: SUPERSTARS
Robert Bagley, Sr. V.P., U.S. Production
Arthur Rosenblum, Group V.P.

Branch Offices:

CLEVELAND: One Erieview Plaza, Suite 1300, Cleveland, OH 44114. Phone: 216-522-1200.

NEW YORK: 22 E. 71st St., New York, NY 10021. Phone: 212-772-8900. Barry Frank, Sr. Corp. V.P.

ENGLAND: The Pier House, Strand in the Green, Chiswick, London, England W4 3NN. Phone: 01-994-1444.

Producer & distributor of sports programs; TV film/tape series & spot commercials; film programs on order; TV rights.

TRAVELVIEW INTERNATIONAL

5630 Beverly Hill
Houston, TX 77057
Phone: 713-975-7077
Telex: 212386 TRVL UR
Darrell Turner, Chmn.
Gary Garnett, Pres.

TRIBECA FILM CENTER

375 Greenwich St.
Suite 700
New York, NY 10013
Phone: 212-941-3885
Lou Puopolo, Dir.
Scott Siegal, Producer
Producer of film/tape spot commercials; film handlers.

TRIBUNE ENTERTAINMENT CO.

435 N. Michigan Ave.
18th Floor
Chicago, IL 60611
Phone: 312-222-4441
Fax: 312-22-8648
Donald Hacker, Pres.
David Sifford, V.P., Mktg. & Sales
Clark Morehouse, V.P., Media Sales
James Corboy, V.P., Creative Services
Bill Lyail, V.P., Administration

Program Sources

Peter Marino, V.P., Program Development
Greg Miller, V.P., Programming
Carol Forace, V.P., Research
Producer, distributor & syndicator of programs for TV.

TRIBUNE FILMS INC.

303 5th Ave.
Room 1908
New York, NY 10016
Phone: 212-689-3180
Roma Sfreddo, Pres.
Distributor of free-loan travelogs for TV.

TRIGON VIDEO SERVICES—See Video works.

TRIO VISUAL EFFECTS

4907 Lankershim Blvd.
North Hollywood, CA 91601
Phone: 818-762-1182
Fax: 818-762-1187
Nancy Evelyn, V.P. & Exec. Producer
Abra Grupp, Producer
Joe Rayner, Effects Dir.
Special effects for TV commercials, feature films.

TROMA INC.

733 9th Ave.
New York, NY 10019
Phone: 212-757-4555
Fax: 212-399-9885
Lloyd Kaufman, Pres.
Michael Herz, V.P.
Jeffrey W. Sass, Dir., Ancillary Sales, Worldwide
Robert H. Aft, Dir., International Sales
Steve Gaul, Dir., Mktg.
Carl Morano, Dir., Theatrical Distribution
David Greenspan, Dir., Business Affairs
Maris Herz, Non-Theatrical Sales
Pat Kaufman, Film & Product Evaluation
Andrew Wolk, Dir., Acquisitions
Independent full-length feature film production & distribution. Distribution to theatrical & ancillary markets in U.S. & worldwide. U.S. syndication.

TURNER BROADCASTING SYSTEM INC.

100 International Blvd.
Box 105366
Atlanta, GA 30348
Phone: 404-827-2250
R. E. Turner, Pres. & Chief Exec. Officer
Terrence McGuirk, Exec. V.P.
Jack Petrik, V.P., Syndication
Paul D. Beckham, V.P., Cable Sales
Randolph Booth, V.P., Finance
Scott Sassa, V.P., Entertainment Network
Tom Johnson, V.P., News Operations
John Barbera, V.P., Broadcast Sales
Julia Sprunt, V.P., Mktg. & Communications
See also Cable News Network (CNN),
Headline News, Turner Network TV & WTBS
Atlanta.

TURNER PROGRAM SERVICES

One CNN Center
Box 105366
Atlanta, GA 30348-5366
Phone: 404-827-2085
Fax: 404-827-2373
Telex: 6711000 TPSI
TWX: 8107510339 TPSI ATL
Jack Petrik, Chmn.
Henry Gillespie, Vice Chmn.
W. Russell Barry, Pres.
John Walden, Sr. V.P., Sales & Mktg.
David Skillman, V.P., Gen. Sales Mgr.
Robert Schuessler, V.P., CNN Television

Ken Christensen, V.P., Advertising & Promotion
Robert Rierson, Dir., CNN Programming
Beth Gould, Dir., Mktg. Services

Sales Offices:

CHICAGO: 435 N. Michigan Ave., Suite 715,
Chicago, IL 60611. Phone: 312-645-8547.
Dennis Juravic, V.P., Sales/Midwest; Steve
Orr, Acct. Exec.

LOS ANGELES: 1875 Century Park E, Suite
320, Los Angeles, CA 90067. Phones:
213-551-6365; 213-551-6367. Bob Morris &
Paul Williams, Acct. Execs.

NEW YORK: 5 Penn Plaza, 19th Floor, New
York, NY 10001. Phones: 212-714-7850;
212-714-7838. Terez Kiely, Gen. Mgr.,
Sales/East; Cliff Matis, Sales Mgr./Northeast
Distributor of television programming.

TV' ART INTERNATIONAL INC.

300 Central Park W
New York, NY 10024
Phone: 212-580-2152
Telex: 238790 NYKUR
Jorge De Gregorio, Pres.
Graciela Abelin-Sas, V.P.
Freda Wang, Exec. Secy.
Distributes made-for-TV films and series to
Latin America for TV, cable & home video.

TV HORIZONS

(Div. of LBS Communications Inc.)
875 3rd Ave.
New York, NY 10022
Phone: 212-418-3000
Henry Siegel, Chmn. & Pres., LBS Commu-
nications Inc.
Mike Weiden, Pres., TV Horizons
Marc Goodman, V.P., Sales
Joanne DeRicco, V.P., Creative Services
Jack Krieger, Mgr., Promotions

Branch Offices:

CHICAGO: 625 N. Michigan Ave., Suite 1200,
Chicago, IL 60611. Phone: 312-943-0707.

LOS ANGELES: 9220 Sunset Blvd., Suite
101-A, Los Angeles, CA 90069. Phone:
213-859-1055.
Advertiser sales arm of LBS Communications
Inc.

TVMC AUDIOVISUAL INC.

451 St. Sulpice
Studio K
Montreal, Que. H2Y 2Z9
Canada
Phone: 514-287-8978

TVONTARIO

Box 200
Station Q
Toronto, Ont. M4T 2T1
Canada
Phones: 416-484-2613; 416-484-2864
Fax: 416-484-2896
Telex: 06-23547
Bernard Ostry, Chmn. & Chief Exec. Officer
Peter Bowers, Chief Operating Officer
William Roberts, Sr. Dir. Gen., International
Affairs
Howard Krosnick, Dir. Gen., International
Affairs
Judith Tobin, Dir. Gen., International Affairs
Olga Kuplowska, Managing Dir., Policy,
Research & Planning
Margaret Whyte, Exec. Dir., Division Chmn.
Donald Duprey, Managing Dir., English Pro-
gramming Services
Jacques Bensimon, Managing Dir., French
Programming Services

Patricia Fillmore, Dir., Mktg. & Project
Revenue
Susan Nobel, Sales Exec., Canada
Valerie Wint, Sales Exec., Canada
Antoinette MacDonald, Acct. Exec., Project
Revenue
Stephen Kelley, Sales Exec., International
Reta Richardson, Mgr., U.S. Sales
Sue Scott, Sales Exec., U.S. TVO Video
Beth Garrett, Sales Exec., U.S. TVO Video
Nan Van Der Puy, Sales Exec., U.S. (ITV
Market)

U.S. Sales Office:

CHAPEL HILL: 143 W. Franklin St., Suite 206,
Chapel Hill, NC 27516. Phones: 919-967-8004;
800-331-9566. Fax: 919-967-8005.
Producer & distributor of information-based
television programming.

TVRC CORP.

245 5th Ave.
New York, NY 10016
Phone: 212-889-4330
Nat Schorr, Exec. V.P.

TWENTIETH CENTURY-FOX

Box 900
Beverly Hills, CA 90213
Phone: 213-203-3572
Robert Kreek, Sr. V.P. (213-203-3745)
George Krieger, V.P., Pay TV (213-203-1723)
Producer of original series, feature films,
specials & concerts.

TWENTIETH CENTURY-FOX FILM CORP.

Box 900
Beverly Hills, CA 90213
Phone: 213-277-2211
Barry Diller, Chmn.
Alan Horn, Pres. & Chief Operating Officer
Roger Birnbaum, Pres., Worldwide
Production
Jonathan Dolgen, Sr. Exec. V.P.
Larry Gordon, Pres., Entertainment
Producer & distributor of motion pictures, TV
shows, cable programming & videodiscs;
telecommunications; worldwide syndication.

TWENTIETH CENTURY-FOX TELEVISION

(Div. of 20th Century-Fox Film Corp.)
Box 900
Beverly Hills, CA 90213
Phone: 213-277-2211
Harris Katleman, Pres.
Edward B. Gradinger, Group Exec. V.P.
Peter Grad, Exec. V.P., Production
Michael Lambert, Exec. V.P., Domestic
Syndication
William Saunders, Sr. V.P., International
Syndication
David Freedman, Sr. V.P., Business Affairs
Lea Stalmaster, Sr. V.P., Current Programs
Mark Evans, Sr. V.P., Productions
Management
Michael Klein, Sr. V.P., Development
Joe Greene, Sr. V.P., Gen. Sales Mgr., NY
Lee Zuckerman, V.P., Studio Business Affairs
Michael DiGennaro, V.P., National Sales, East
Harry Mulford, V.P., National Sales, East
Alan Duke, V.P., Business Affairs
Susan Cartsonis, Dir., Creative Affairs
Bob Braithwaite, Dir., Production, Daytime &
Syndicated TV
Stanley DeCovnick, Dir., Business & Sales Ad-
ministration, International
Edwin Greenberg, Dir., Operations,
International
Lourdes Chaves, Dir., Servicing, International
Chuck Panama, Asst. Dir., Publicity
John Garafolo, Dir., Promotion & Advertising,
Syndication
Peter Baca, Dir., Domestic Booking

Regional Offices:

ATLANTA: Michael Newman, V.P.,
Southeastern Div.

CHICAGO: Denny Juravic, V.P., Central Div.

DALLAS: Al Shore, V.P., Southwestern Div.

LOS ANGELES: Tony Bauer, V.P., Western Div.

NEW YORK: Jim Puffer, V.P., Northeastern
Div.; Harry Mulford, V.P., Advertising Sales
Producer & distributor of motion pictures, TV
shows, cable programming & videodiscs;
telecommunications; worldwide syndication.

TWENTIETH CENTURY FOX TV INTERNATIONAL INC.

10201 W. Plco Blvd.
Los Angeles, CA 90035
Phone: 213-203-3011
Fax: 213-203-3815
Telex: 4720220 TCFCD
William Saunders, Pres., International
Syndication
Fred Blerman, V.P., Creative Services
Ed Greenberg, Exec. Dir., Operations,
International
Lou Chaves, Exec. Dir., Print & Servicing

Foreign Offices:

AUSTRALIA: 20th Century Fox TV, Queen Vic-
toria Bldg., Box Q 301, Sydney, NSW,
Australia 2000. Tom Warne, V.P.; Paul
Herbert, Gen. Mgr.

BRAZIL: Fox Film Do Brazil, TV Div., Rua Dr.
Costa Jr. 230, 05002, Sao Paulo, Brazil SP.
Eli Wabba, V.P.; Maurice Aghion, Sales Mgr.

CANADA: Entertainment Programming Serv-
ices, 720 King St. W, Suite 600, Toronto, Ont.
M5V 2T3, Canada. David Jackson, Pres.

CANADA: Astral Inc., Maison Astral, 2100 St.
Catherine St. W, Suite 900, Montreal, Que.
M3H 2T3, Canada.

FRANCE: 20th Century Fox France Inc., TV
Div., 114 Rue La Boetie, 75008 Paris, France.
Gerard Grant, Sales Mgr.

JAPAN: 20th Century Fox (Far-East) Inc.,
Fukide Bldg., 1-13, Toranomon 4-Chome,
Minato-ku, Tokyo, Japan 105. Goro Uzaki, TV
Rep.

MEXICO: 20th Century Fox TV, Fox In-
teramericana S.A., Ave. Homero No. 109-401,
Col. Polanco, 11560 Mexico. Gustavo Mon-
taudon, Sales Mgr.

UNITED KINGDOM: 20th Century Fox TV In-
ternational, 31 Soho Square, London, United
Kingdom W1V 6AP. Malcolm Vaughan, V.P.;
Steve Cornish, Sales Dir.
Producer of film programs on order; producer
& distributor of TV film/tape series;
distributor of motion picture features,
documentaries & children's programming;
exporter of films.

TYNE TEES ENTERPRISES LTD.

15 Bloomsbury Square
London, WC1A 2LJ
England
Phone: 01-405-8474

ULSTER TELEVISION PLC

Ormeau Rd.
Havelock House
Belfast, BT7 1EB
Northern Ireland
Phone: 023-232-8122
Fax: 0232-246695
Telex: 74654

J. B. McGuckian, Chmn.
J. D. Smyth, Managing Dir.
Peter Battle, Sales, London
M. G. McCann, Sales Mgr., Northern Ireland
J. McCann, Gen. Mgr. & Company Secy.
Independent television company providing programming for Northern Ireland.

UNIFILM INTERNATIONAL CO.

1741 N. Ivar Ave.
Suite 102
Hollywood, CA 90028
Phone: 213-461-3268
Telex: 215263 UICO UR
Kenneth T. Haker, Gen. Mgr., Sales
Neva Friedenn, Gen. Mgr., Mktg.
Distributes & sells feature films.

UNION SYNDICALE DE LA PRODUCTION AUDIOVISUELLE (USPA)

59 rue de Chateaudun
75009 Paris
France
Phone: (44-53-03-03)
Fax: 49-95-99-80
Jacques Peskine, Pres.
Nicolas Traube, V.P.
Alain Modot, Gen. Secy.
Association of French TV producers.

UNITED FILM ENTERPRISES INC.

26 W. Park Ave.
Long Beach, NY 11561
Phone: 516-431-2687
Fax: 516-431-2805
Telex: 237851 UFE
Munio Podhorzer, Pres.
Nathan Podhorzer, V.P.
Exporter & importer of films; film buyer; sales representative; producers' representative & purchasing agent for foreign distribution companies.

UNITED METHODIST COMMUNICATIONS

(Div. of Public Media)
475 Riverside Dr.
Suite 1901
New York, NY 10115
Phone: 212-663-8900
Fax: 212-663-2746
Roger L. Burgess, Gen. Secy.
William R. Richards, Mktg. Dir., Nashville
Bruno Caliendo, Producer
Kathleen LaCamera, Producer
Producer & distributor of TV & radio series; spots & films on religious & social issues available. Studio facilities: Nashville, TN.

UNITED NATIONS OEPT. OF PUBLIC INFORMATION

(Information Products Div.)
United Nations
Room S-837
New York, NY 10017
Phone: 212-963-6945
Fax: 212-963-0765
Telex: 212-963-4879
Georges Leclere, Dir., Information Products Division (212-963-6945)
Vadim Perfiliev, Chief, Promotion & Distribution (212-963-6835)
Martin Bunnell, Chief, TV News & Production Service Section (212-963-6947)

UNITED PRESS INTERNATIONAL

1400 Eye St. NW
Suite 800
Washington, DC 20005
Phone: 202-898-8000
Telex: 202-682-1542

Joe Taussig, Pres.
National & international news wire service; spot news pictures & feature pictures in facsimile, color prints & color slides; audio tape for radio & Spanish language services.

UNIVERSAL TELEVISION

(A Div. of Universal City Studios Inc., an MCA Co.)
100 Universal City Plaza
Universal City, CA 91608
Phone: 818-777-1000
Producer of TV film/tape series, movies & specials. See also MCA TV.

UNIVERSITY OF SOUTHERN CALIFORNIA

Film & Video Distribution Center
School of Cinema-TV
University Park
Los Angeles, CA 90089-2212
George A. Wehbi, Dir., Film & Video Distribution Center
Producer & distributor of industrial & educational films & TV film/tape series.

UNIVERSITY OF TEXAS MEDICAL BRANCH AT GALVESTON

520 William C. Levin Hall
Galveston, TX 77550-2782
Phone: 409-761-3355

UNIVISION

605 3rd Ave.
12th Floor
New York, NY 10158-0180
Phone: 212-455-5200
Fax: 212-867-6710
Irvine Hockaday, Chmn.
Joaquin Blaya, Acting Pres.
Robert Druten, Exec. V.P.
Charles Egan, V.P.
George Blank, V.P., Finance
Andrew Goldman, V.P., Business Affairs
Rosita Peru, V.P. & Program Dir.
Importer, distributor & producer of Spanish language programs.

UNUSUAL FILMS

(Div. of Bob Jones University)
Greenville, SC 29614
Phone: 803-242-5100 (ext. 2741)
Tim Rogers, Dir. & Sales Mgr.
Producer & distributor of motion picture features & shorts, industrial & educational films, religious films, animation, foreign language films, TV film series & theatrical shorts.

UPA PRODUCTIONS OF AMERICA

14101 Valleyheart Dr.
No. 200
Sherman Oaks, CA 91423
Phone: 818-990-3800
Fax: 818-990-4854
Henry G. Saperstein, Pres.
Dorothy Schechter, V.P.
Richard Crown, Production Mgr.
Production & distribution of TV programs, animated programs & feature films to cable, syndication, videocassette & foreign markets. Production of industrial films & TV commercials. Character licensing & merchandising.

UP WITH PEOPLE

3103 N. Campbell Ave.
Tucson, AZ 85719
Phone: 602-327-7351

U.S. ARMY PUBLIC AFFAIRS

SAPA-MRD-MSB (Media Services Branch)
The Pentagon
Room 2E641
Washington, DC 20310-1507
Phone: 202-695-3007
William Rosenmund, Chief, Media Services Branch
Producer of slides & balops & slide film commercials; producer & distributor of TV film/tape series; distributor of motion picture features.

U.S. DEPARTMENT OF AGRICULTURE

(Radio & Television Div.)
Room 410A
Washington, DC 20250-1300
Phone: 202-447-4330
Vic Powell, Chief
Produces & distributes radio daily newslines, weekly cassette service; TV news service via Westar 4 satellite, transponder 12D, Thursday 7:30 p.m., Sat. 10:00 a.m. & Mon. 8:00 a.m., Eastern time; weekly newsletter, "Farm Broadcasters Letter" gives news tips & programming information.

VALENTINO MUSIC LIBRARY

151 W. 46th St.
New York, NY 10036
Phones: 212-869-5210; 800-223-6278
Thomas J. Valentino Jr., Pres.
Francis T. Valentino, V.P.
Joanne F. Rosen, V.P., Sales
Production music & sound effects library.

VAN BERNARD PRODUCTIONS

37801 Thompson Rd.
Rancho Mirage, CA 92270
Phone: 619-328-2550
Red Skelton, Pres.

VAN PRAAG PRODUCTIONS INC.

135 E. 55th St.
New York, NY 10022
Phone: 212-838-1176

VEBC PRODUCTIONS

701-03 W. Willow
Chicago, IL 60614
Phone: 312-664-9212
S. J. Ventura, Pres.
Ronny Born, Producer
Producer of open-end film commercials (made for TV), film/tape spot commercials & film programs on order; recording facilities; studio facilities for rent.

VENARO FILMS LTD.

1009 Highview Rd.
East Peoria, IL 61611
Phone: 309-699-3911
Fax: 309-699-3937
Gary D. Smith, Pres.
Producer & distributor of agricultural, industrial & educational films; film & video handlers; documentaries, sales & public relations.

VESTRON TELEVISION

1010 Washington Blvd.
Box 10382
Stamford, CT 06901
Phone: 203-978-5400
Michael Karaffa, V.P., Sales & Mktg.

Branch Office:

LOS ANGELES: 2029 Century Park E, Suite 200, Los Angeles, CA 90067. Phone: 213-551-1722.

VIACOM INTERNATIONAL INC.

1515 Broadway
New York, NY 10036
Phone: 212-258-6000
Fax: 212-258-6354
Telex: 620-235-VIA

Corporate and Divisional Officers:

Sumner M. Redstone, Chmn.
Frank J. Biondi Jr., Pres. & Chief Exec. Officer
Raymond A. Boyce, Sr. V.P., Corporate Relations
Neil S. Braun, Sr. V.P., Corporate Development & Administration & Chmn., Viacom Pictures
Winston H. (Tony) Cox, Chmn. & Chief Exec. Officer, Showtime Networks Inc.
Thomas E. Freston, Chmn. & Chief Exec. Officer, MTV Networks
John W. Goddard, Sr. V.P.; Pres. & Chief Exec. Officer, Viacom Cable
Edward D. Horowitz, Sr. V.P.
Ira A. Korff, Sr. V.P.
William A. Roskin, V.P., Human Resources & Administration
Leslie Schine, V.P., Corporate Development
Henry S. Schleiff, Sr. V.P.; Chmn. & Chief Exec. Officer, Viacom Entertainment & Viacom Bcstg.
George S. Smith Jr., Sr. V.P. & Chief Financial Officer
Mark M. Weinstein, Sr. V.P. & Gen. Counsel
Thomas E. Dooley, V.P., Finance & Treas.
Henry J. (Hank) Leingang, V.P. & Chief Information Officer
Kevin C. Lavan, V.P., Controller & Chief Accounting Officer; Sr. V.P., Chief Financial Officer, Viacom Pictures

Viacom Entertainment:

Henry S. Schleiff, Chmn. & Chief Exec. Officer, Viacom Entertainment & Viacom Bcstg.
Gus Lucas, Exec. V.P. & Pres., West Coast Operations
Robert S. Tucci, Sr. V.P. & Chief Financial Officer
Katherine A. Hogan, Sr. V.P. & Gen. Counsel
Cecelia Holloway, V.P., Human Resources & Administration
Betsy Vorce, V.P., Public Relations

Viacom Enterprises:

Michael H. Gerber, Pres., First-Run, International Distribution & Acquisitions
Dennis K. Gillespie, Pres., Worldwide Marketing, Domestic Features & Off-Network Sales
Raul Lefcovich, Pres., International Sales
Dennis Emerson, Sr. V.P., Sales, West
Frank Flanagan, Sr. V.P., Sales, East
Tony Guido, Sr. V.P., Business Affairs & Acquisitions
Peter A. Newman, Sr. V.P., Ancillary Rights & Special Projects
Eric Veale, Sr. V.P., Operations
David Archer, V.P., Business Development, Viacom World Wide
Lynn Fero, V.P., Business Affairs & Administration
Judy Pless, V.P., Business Development, Viacom World Wide

Viacom Productions:

Gus Lucas, Exec. V.P., West Coast Operations
Roger Kirman, Sr. V.P., Business Affairs
Mike Moder, Sr. V.P., Productions

Viacom Broadcasting:

Henry S. Schleiff, Chmn. & Chief Exec. Officer
Francis P. Brady, Sr. V.P. & Pres., Television Division
William R. Figenshu, Sr. V.P. & Pres., Radio Division
Michael Keslo, Sr. V.P. & Chief Financial Officer

Program Sources

Viacom Pictures:

Neil S. Braun, Chmn.
Frederick Schneier, Pres. & Chief Exec. Officer
Arthur Kananack, Pres., International & Theatrical Video Sales
Nancy Rosenfeld, Sr. V.P. & Gen. Counsel
Susan Kolar, Sr. V.P. & Treas.
Kevin C. Lavan, Sr. V.P. & Chief Financial Officer
Heather Cook, Controller
Barbara Title, V.P.
Joan Boorstein, Dir., Creative Affairs
Steve Schmidt, Dir., Development

Regional Office:

LOS ANGELES: 10 Universal City Plaza, Universal City, CA 91608. Phone: 818-505-7500. Telex: 671-1586.

International Offices:

AUSTRALIA: Viacom International Pty. Ltd., 16th Floor, St. Martins Tower, 31 Market St., Sydney, NSW 2000, Australia. Phone: 612-261-5391. Cable: TELECAST. Telex: 790-20698.

BRAZIL: Viacom Video Audio Comunicacoes Ltda., Alameda Jau' 1742-11 Andar, Caixa Postal 51521, Sao Paulo, Brazil 01420. Phone: 55-11-853-4633. Cable: NEWSHOWS, Sao Paulo. Telex: 391-01121773.

CANADA: Viacom Enterprises Canada Ltd., 45 Charles St. E, Toronto, Ont. M4Y 1S2, Canada. Phone: 416-925-3161. Cable: VIACOMCAN. Telex: 06219596.

ENGLAND: Viacom International Ltd., 40 Conduit St., London, England W1R 9FB. Phone: 441-434-4483. Cable: VIACOM. Telex: 851-919122.

JAPAN: Viacom Japan Inc., 4F Mitsuba Bldg., 7-2 Ginza 6-Chome, Chuo-Ku, Tokyo, Japan 104. Phone: 813-573-0551. Cable: VIACOMINTL. Telex: 781-24204.

SWITZERLAND: Viacom SA, Chamerstrasse 18, 6300 Zug, Switzerland. Phone: 41-42-21-8122. Cable: VIACOM. Telex: 845-868-750.

Diversified communications & entertainment company which develops, produces & distributes TV programming; provides consulting services in television & other technologies to communications organizations.

VICTORY TELEVISION INC.

One Hollow Lane
Lake Success, NY 11042
Phone: 516-365-2010
Fax: 516-365-2390
James T. Victory, Pres.
Chuck Wolfertz, Sales, Eastern Div.
John Rohrs, Sales, Midwestern Div.
Ben Okulski, Sales, Western Div.
Jeanne A. Rizzuto, Operations Dir.
Distributor of TV film/tape series.

VIDEO-CINEMA FILMS INC.

510 E. 86th St.
New York, NY 10028
Phone: 212-734-1632
Larry Stern, Pres., Sales & Mktg.
Sandra M. Stern, V.P.
Distributor and licensor of motion picture features for all television and video media.

VIDEO ENTERPRISES INC.

11340 Olympic Blvd.
Suite 365
Los Angeles, CA 90064
Phone: 213-312-1500
Fax: 213-312-1568

Philip J. Lane, Pres.
H. Lane, V.P.
D. Schneider, Comptroller
TV product promotion.

VIDEOFASHION

1 W. 37th St.
New York, NY 10018
Phones: 212-869-4666; 800-688-8433
Fax: 212-869-8208
Telex: 225707
Nicolas Charney, Chmn.
Anne V. Adami, Managing Editor
Marlene McGinnis, Exec. Producer & International Mktg.
Mercedes Ildelfonso Woods, Producer & Director
Terez Kiely, Pres., Domestic Div., Video-fashion Syndication Services
Producer & distributor of fashion & lifestyle programming. Internationally focused video magazine, "Videofashion Weekly."

VIDEO GOLD

1713 Cedar Park Rd.
Annapolis, MD 21401
L. Kovelant, V.P., Production
W. Shiplette, V.P., Mktg.
Producer & distributor of industrial & educational films & TV film/tape series.

VIDEO MARKETING CONCEPTS

1323 63rd Ave. E
Bradenton, FL 34203
Phone: 813-753-7277
Craig Thomas, Production Dir.
Syndicated programs & commercials.

VIDEO MEDIA MARKETING LTD.

530 W. 23rd St.
New York, NY 10011
Phone: 212-645-6470
Fax: 212-645-6487
Bonnie Williams, V.P.
George Snowden, Sales
Rosalind Miller, Mktg.
Feature film programming.

VIDEO ORDANCE INC.

1 W. 37th St.
New York, NY 10018
Phone: 212-575-0550
Fax: 212-730-0010
Telex: 551 669 VIDEO ORD
Marlene McGinnis, Exec. Producer
Mike Petro, Mktg. Dir.
Michael Provance, Mktg. Assoc.
Producer & distributor of programs on aerospace & defense technology.

VIDEO PRODUCTION STUDIOS

700 Newton Ave.
Aubudon, NJ 08107
Phone: 609-858-1100
Mickey Leone
Producers of cable TV promotional spots.

VIDEO/RADIO YESTERYEAR

Box C
Sandy Hook, CT 06482
Phones: 203-426-2574; 800-243-0987
Fax: 203-797-0817
Craig Gallichotte, Gen. Mgr.
Jon Sonneborn, Sales Mgr.
Distributor.

VIDEO WEST

5 Triad Center
Broadcast House
Salt Lake City, UT 84110-1160

Phone: 801-575-7400
Fax: 801-575-7449
Jack Adamson, Pres.
Alan Henderson, V.P.
Marshall Larson, Sales Mgr.
Location, studio, film & video production, duplication & post-production facilities; program development services.

VIDEOWORKS

24 W. 40th St.
New York, NY 10018
Phone: 212-869-2500
Fax: 212-764-4947
Eliot Tuckerman, Pres.
Frank Herold, Exec. V.P.
Nori Goldsmith, V.P., Finance
Steve Villante, Operations Mgr.
Producer & originator of video animatic process, full video animation, live action production, commercials, slides, industrials & music videos; post-production facilities; editorial services; electronic graphics design; 3-D computer animations.

VIDISTRIB INC.

4209 Troost Ave.
Studio City, CA 91604
Phone: 818-762-2559
John P. Ballinger, Pres.
Rita M. Ballinger, V.P. & Treas.
Rita Cross, V.P., Traffic Mgr.
Producer & distributor of industrial & educational films; distributor of motion picture features & TV film/tape series; producer of film/tape spot commercials; film handlers; sales representative.

VISNEWS INTERNATIONAL

(The Bates Co.)
630 5th Ave.
New York, NY 10111
Phone: 212-698-4500
Telex: 239875 VISC UR
Marcy Simon, Producer
Bob Lagrassa, Operations Mgr.
Worldwide video & satellite services for television stations, producers, corporations, public relations firms, government agencies & non-profit organizations; domestic & international television production & transmission; studio & production facilities; global satellite network.

VISUAL PRODUCTIONS '80 LTD.

101 Niagara St.
Suite 2
Toronto, Ont. M5V 1C3
Canada
Lionel Shenken, Pres.
Beverley Shenken, V.P.
Lyne Chasle, Sales Mgr.

Branch Office:

LAS VEGAS: Visual Productions Distribution Inc, 825 Clark Ave., Las Vegas, NV 89101. Independent television production and distribution company.

VITAL LEARNING

12555 High Bluff Dr.
Suite 300
San Diego, CA 92130
Phone: 619-453-5000
Producer of film/tape spot commercials; producer & distributor of industrial & educational films; distributor of religious films, motion picture shorts & foreign language films; sales representative; TV rights.

VITT MEDIA INTERNATIONAL INC.

1114 Ave. of the Americas
New York, NY 10036
Phone: 212-921-0500
Fax: 212-575-4709
Telex: 212-921-0222
TWX: 71-581-4294 VMI NYK
F. Richard Olsen, Vice Chmn.
Roy Muro, Pres.
Lisa Nolan, Group V.P., Dir. of Broadcast
Bill Morton, Group V.P., International Syndication
Howell Cohen, Group V.P., Programming/Syndication
Program syndication; cable-dedicated & commercial programming, international & domestic.

VIVA TELEVISION

1028 White Knoll Dr.
Los Angeles, CA 90012
Phone: 213-250-3049
Telex: 251821 LATV UR
Guillermo Rodriguez, Pres.
Teresa Medina, V.P.
Independent distributor of Spanish features & television programs for United States, Latin America, Asia & Europe.

VSC POST

225 E. 43rd St.
New York, NY 10017
Phone: 212-599-1616
Fax: 212-697-6387
Tim Timpanaro, Exec. V.P. & Gen. Mgr.
Shelly Riss, V.P., Sales & Mktg.
Post-production services including on-line & off-line editing suites, film-to-tape transfers, graphics & cassette duplication.

VSI/GLOBAL VIDEO INC.

744 W. Church St.
Orlando, FL 32805
Phones: 407-423-8299; 800-237-1654
Telex: 681-5503
S. T. Rainoff, Pres.
Ryan Smith, Key Account Exec.

Branch Office:

ATLANTA: Video Duplications, 3095-F Presidential Dr., Atlanta, GA 30340. Phone: 404-458-6111.
Videotape duplication; international standards conversion; film & filmstrip-to-video transfer; labeling, storage, boxing, station bicycling.

W & W FILMS INC.

1040 First Ave.
Suite 306
New York, NY 10022
Phone: 212-980-8960
Richard Winik, Pres.
Barry Winik, V.P., Production
Producer of motion picture features, industrial & educational films, TV film/tape series & spot commercials, film programs on order; stock footage; editing services; sports films.

ROGER WADE PRODUCTIONS INC.


15 W. 44th St.
New York, NY 10036
Phone: 212-575-9111
Carolyn Wade, Pres.
Producer of industrial films & videotape programs on order, slides, sales meetings.

WALLACH ENTERPRISES INC.

8821 Beverly Blvd.
Los Angeles, CA 90048
Phone: 213-278-4574
Fax: 213-273-0548
George S. Wallach, Pres.

Video Week is the widely-respected information service that will keep you *informed* about your industry in just 20 minutes per week.

If you have a real stake in any area of the *home video industry*, you literally cannot do *without it!* Subscribe now!



Video Week is a *weekly information service* devoted to the business of program sales and distribution for videocassettes, discs, pay television and allied media.

Video Week is filled with the kind of practical, level-headed information that is invaluable to anyone involved in the home video industry. And let's face it, information is *crucial* to your business success. Markets. Merchandising. Mergers. Finance. Competition. Litigation. Programming. **Video Week** covers it all!

Video Week offers you more content, more scope, more depth and more currency than any other publication in the home video field. And with video, cable, satellite dishes and allied fields growing more interrelated every week, action in any one sector can trigger profound changes throughout the entire industry. **Video Week** allows you to enlarge your perspective . . . to keep up with the entire industry in a single, weekly, authoritative report.

With your weekly subscription to **Video Week**, you'll be the *first* to know all about:

- pre-recorded cassettes and VCRs
- pay TV basic cable
- pay-per-view
- direct broadcast via satellite
- home computers and games

And **Video Week** has an extensive network of correspondents that cover the Congress, the courts and the FCC, to ask the questions that *need* to be answered. These seasoned reporters consult with industry leaders, advertising agencies, producers, manufacturers, distributors, duplicators. They gather information, reaction and speculation about developments from key contacts established in the almost 10 years since **Video Week's** start . . . and in the nearly half a century since the start of Television Digest.

Shouldn't you be taking advantage of all this critical information each and every week? After all, *each issue* of **Video Week** is actually an *early-warning system* about what leaders in the home video industry are thinking and saying about key issues, mergers and acquisitions, antitrust, programming and copyright law.

For subscription information, call collect: **202-872-9200.**

Program Sources

Tracy Columbus, V.P.
Sports television production & sports entertainment management.

WALLACH/SEIZER PRODUCTIONS

8821 Beverly Blvd.
Los Angeles, CA 90048
Phone: 213-278-4574
Fax: 213-273-0548
George Wallach, Pres.
Bob Seizer, V.P. & Secy.
Producer of TV film/tape series.

WALT DISNEY COMPANY

500 S. Buena Vista St.
Burbank, CA 91521
Phone: 818-560-6000
Fax: 818-560-8458
Telex: 674480
Michael Eisner, Chmn. & Chief Exec. Officer,
Walt Disney Co.
Jeffrey Katzenberg, Chmn., Motion Picture &
TV/Walt Disney Studios
Richard Frank, Pres., Motion Picture &
TV/Walt Disney Studios
William M. Mechanic, Pres., International
Theatrical Distribution & Worldwide Video
Robert Levin, Pres., Worldwide Mktg.
David Hoberman, Pres., Touchstone Pictures
Ricardo Mestres, Pres., Hollywood Pictures
Marty Katz, Exec. V.P., Production, Walt
Disney Studios
Cheryl McDowell, Dir., Standards & Practices
Film & TV production & distribution; owns
Buena Vista TV & Touchstone Pictures.

WALT DISNEY STUDIOS

500 S. Buena Vista St.
Burbank, CA 91521
Phone: 818-560-1000
Jeffrey Katzenberg, Chmn.
Richard Frank, Pres.

Branch Office:

NEW YORK: 500 Park Ave., New York, NY
10022. Phone: 212-593-8900.
Producer of animation, motion picture
features, motion picture shorts & TV film/tape
series.

WARD PRODUCTIONS INC.

8200 Sunset Blvd.
Hollywood, CA 90046
Phone: 213-654-3050
Jay Ward

THE WAREHOUSE RECORDING STUDIO

320 W. 46th St.
New York, NY 10036
Phone: 212-265-6060
Chaim Zegal, Gen. Mgr.
Recording facilities specializing in music with
video.

WARNER BROTHERS PAY-TV, ANIMATION & NETWORK FEATURES

75 Rockefeller Plaza
New York, NY 10019
Phone: 212-484-8000
Edward Bleier, Pres.
Stanley Solson, V.P., Pay TV Sales &
Administration
Eric D. Frankel, V.P., Mktg.
Ted Shadoan, V.P., Financial Affairs
Tony Cochi, Dir., Financial Affairs
Margaret Jelcich, Dir., Client Services
Jeffrey Bernstein, Dir., Pay TV Mktg.
Gary Hahn, Mgr., Advertising, Publicity &
Promotion
Chris Walsh, Mgr., East Coast Animation/
Programming

Warner Bros. Animation Inc.:

BURBANK: Warner Bros. Classic Animation,
4000 Warner Blvd., Burbank, CA 91522.
Phone: 818-954-3713. Kathleen Helppie, V.P.,
Production & Administration; Tad Marburg,
Dir., Operations
Distributor of animation, motion picture
features, foreign language films & TV
film/tape series; exporter of films; sales
representative.

WARNER BROTHERS TELEVISION

4000 Warner Blvd.
Burbank, CA 91522
Phone: 818-954-6000
Harvey Shepherd, Pres.
Beverly Nix, Sr. V.P., Business Affairs
Steve Papazian, Sr. V.P., Production
Gregg Maday, V.P., Movies & Miniseries
Pat Quinn, V.P., Comedy Development
Norman Stephens, Sr. V.P., Creative Affairs
David Sacks, V.P., Current Programming
Karen Cooper Minnick, V.P., Special Projects
Doug Duitsman, V.P., Sr. Publicity, Promotion
& Advertising Exec.
Marsha Ross, V.P., Talent & Casting
Karen Pingitore, V.P., Post-Production
TV production division of Warner Bros.

WARNER BROTHERS TELEVISION DISTRIBUTION

4000 Warner Blvd.
Burbank, CA 91522
Phone: 818-954-6000
Fax: 818-954-5697
Telex: 188671-WBTVD-UT
TWX: 910-498-2224
Dick Robertson, Pres.
Scott Carlin, Sr. V.P.
Tracy Marr, Mgr., Sales

Domestic Television Distribution Sales:

MIDWESTERN: 3058 Brockwood Circle, Fort
Mitchell, KY 41017. Phone: 606-341-2585.
John Louis, V.P., Midwestern Sales

International Television Distribution Print Department:

BURBANK: 4000 Warner Blvd., Burbank, CA
91522. Phone: 818-954-3731. Bud Rowe,
Foreign TV Print Administrator (818-954-3731)

International Sales Offices:

EUROPE, MIDDLE EAST & AFRICA: 135/141
Wardour St., London, England W1V 4AP.
Bryan Hambleton, V.P., Sales & Administration;
Kevin Williams, Dir., Sales &
Administration

FRENCH SPEAKING TERRITORIES: 18 rue
Troyon, Paris, France 75017. Michel Lecourt,
V.P., TV Distribution

AUSTRALIA, NEW ZEALAND & SOUTHEAST
ASIA: Box 2661, G.P.O. Sydney, NSW 2001,
Australia. Matt Brown, Sales Dir.

LATIN AMERICA: Acapulco 37, Mexico, 7 D.F.
Jorge Sanchez, V.P., Sales

BRAZIL: Warner Bros. (South) Inc., Rua
Senador Dantas, 19-10 Andar, Rio de Janeiro,
Brazil. Loureberg do Nascimento, Brazil TV
Supervisor

ARGENTINA: Tucuman 1938, Buenos Aires,
Argentina. Luis D'Alterio, TV Mgr.

JAPAN: Box 762, Tokyo Central, Japan. Ken
Sugizaki, TV Sales

Warner Bros. Distributing (Canada) Ltd.:
CANADA: 70 Carlton St., Toronto, Ont. M5B
1L7, Canada. Phone: 416-922-5145. Joan
McGregor, Administrative Asst.; Max Sheine,
Booking; Betty Murray, Financial

Network Features, Pay TV & Animation:
NEW YORK: 75 Rockefeller Plaza, New York,
NY 10019. Phone: 212-484-8000. Edward
Bleier, Pres., Warner Bros. Pay-TV, Network
Film Sales & WB Cartoons

Warner Bros. Cartoons Inc.:

BURBANK: 4000 Warner Blvd., Burbank, CA
91522. Phone: 818-954-3713. Steven Greene,
V.P. & Exec. Producer; Kathleen Helppie, V.P.,
Production
Distributor of animation, motion picture
features, foreign language films & TV
film/tape series; exporter of films; sales
representative.

WARNER/LEVINSON CORP.

1995 Broadway
New York, NY 10023
Phone: 212-496-7575
Larry Levinson, Pres.
Phyllis Levinson, V.P.
Neil Warner, Secy.-Treas.
Original music for TV & radio commercials.

WEATHERNEWS AMERICA INC.

21580 Stevens Creek Blvd.
Suite 205
Cupertino, CA 95014-2121
Phone: 408-725-3900
Fax: 408-255-1369
Hiro Ishibashi, Pres.
Jack Vowell, Gen. Mgr.

EVAN WEINER PRODUCTIONS

370 Claremont Ave.
Mount Vernon, NY 10552
Phone: 914-667-9070
Evan Weiner, Exec. Producer
Brenda Schaffer, Assoc. Producer
Producer of cable TV & TV station sports talk
shows.

WEISS GLOBAL ENTERPRISES

2055 Saviers Rd.
Suite 12
Oxnard, CA 93033-3693
Phone: 805-486-4495
Fax: 805-487-3330
Cable: WEISSPCT
Adrian Weiss, Pres.
Steven A. Weiss, Secy.-Treas.
Laurie Weiss, V.P.
Ethel L. Weiss, V.P.
Alex Gordon, Information Services

Representatives:

BEVERLY HILLS: 200 N. Robertson, Suite
336, Beverly Hills, CA 90211. Phone:
213-276-9420. Richard S. Ellman

CALABASAS: Box 9239, Calabasas, CA 91302.
Phone: 818-702-9888. Marv Gray

BOYNTON BEACH: 10243 Pine Dr., Boynton
Beach, FL 33437. Phone: 407-734-7257. E.
Melvin Pinsel

GREENSBORO: 3207 W. Friendly Ave.,
Greensboro, NC 27408. Phone: 919-292-1434.
Hank Profenius

NEW YORK: 145 E. 92nd St., Suite PHA, New
York, NY 10128. Robert Weisberg

Foreign:

ENGLAND: 25 Old Burlington St., London,
England W1X 1LB. Phone: 01-434-4341.
Howard Karshan
Distributor & syndicator of film programs on
order; TV film/tape series; motion picture
features, documentaries & shorts; religious
films for TV, cable & home video.

WEST SIDE FILMS

110 Greene St.
Suite 10 A
New York, NY 10012
Phones: 212-966-5640; 212-334-8466;
212-580-1142
Robert Welch, Pres.
Peter Warren, Gen. Mgr.
Producer of commercials, industrials,
documentaries & TV specials.

WESTERN INSTRUCTIONAL TELEVISION INC.

1438 N. Gower St.
Los Angeles, CA 90028
Phone: 213-466-8601
Donna Matson, Pres.
Producer & distributor of educational video
programs (lease or purchase); pre-recorded
videotapes for in-school use; instructional
television lessons in art, sciences, language
arts, social studies & music on
videocassettes.

WESTERN INTERNATIONAL SYNDICATION

8544 Sunset Blvd.
Los Angeles, CA 90069
Phone: 213-659-5711
Fax: 213-659-0955
Ronald Glazer, Pres.
Chris Lancey, V.P.
Mike McHugh, Sales
Syndicator & distributor.

WESTERNWORLD TELEVISION

10523 Burbank Blvd.
North Hollywood, CA 91601
Phone: 818-753-3000
Telex: 910-342-6712
Julio Gonzalez-Reyes, Chmn.
Gary J. Worth, Pres. & Chief Exec. Officer
Jon Duncan, Sr. V.P., Sales
International distributor of TV programs to
network & independent TV broadcasters,
cable & pay TV, non-theatrical & ancillary
markets; co-producer of TV programs.

WESTON WOODS STUDIOS INC.

Weston, CT 06883
Phones: 203-226-3355; 800-243-5020
Fax: 203-226-3818
Telex: 643759
Morton Schindel, Pres.

Branch Offices:

UNITED KINGDOM: 14 Friday St., Henley-on-
Thames, Oxon, United Kingdom RG9-1AH.

AUSTRALIA: Box 202, Springwood, NSW
2777 Australia.

CANADA: 464 McNicoll Ave., Willowdale, Ont.
M2H 2E1, Canada.

Producer & distributor of children's
audio/visual materials & videocassettes based
on children's books; distributor of educational
films & motion picture shorts; exporter
& importer of children's films & video
programs.

WHITE PRODUCTION ARCHIVES INC.

12233 S. Pulaski Ave.
Alsip, IL 60658
Phones: 708-328-2221; 800-777-2223
Matthew White, Pres.
Produces, acquires & markets programming;
film library available as stock-footage source
& research facility.

WILLIAMS & MEYER CO.

247 E. Ontario
2nd Floor
Chicago, IL 60611
Phone: 312-322-9800
Leslie Freese, Pres.

WINOSOR DIGITAL

Div. of Unitel Video
8 W. 38th St.
2nd Floor
New York, NY 10018
Phone: 212-944-9090
Fax: 212-840-0217
Michael Delgado, Pres.
Joe DiBuono, V.P., Mktg. & Sales
Videotape production & post-production facility; studio & remote production; editing in all formats; 3D graphics & animation; film-to-tape transfers; world TV standards conversion; duplication; videodisc consulting & mastering.

WNET/THIRTEEN

356 W. 58th St.
New York, NY 10019
Phone: 212-560-2000
William F. Baker, Pres. & Chief Exec. Officer
George L. Miles Jr., Exec. V.P. & Chief Operating Officer
H. Melvin Ming, V.P. & Chief Administrative Officer
Ruth Ann Burns, V.P. & Dir., Educational Resources Center
Jonathan Olken, V.P. & Dir., Mktg., Communications & Membership
Harry Chancey, V.P. & Dir., Program Services
Public TV producer & broadcaster.

SID WOLOSIN INC.

95 Madison Ave.
13th Floor
New York, NY 10016
Phone: 212-684-7222
Fax: 212-689-5084
Sid Woloshin, Pres.
John Convertino, Engineer
Jonathan Appell, Asst. Engineer
Carla Hall, Production Coordinator
Ellen Shiwolich, Public Relations
Full service production house & recording studio; creation & production of original music & lyrics for various industries.

DAVID L. WOLPER PRODUCTIONS INC.

4000 Warner Blvd.
Burbank, CA 91522
Phone: 818-954-1707
Fax: 818-954-4380
Telex: 67-7129 WARNERS BUBK
David L. Wolper
Miniseries and movies for television; feature motion pictures for theatrical release.

WORLD CHAMPIONSHIP WRESTLING

One CNN Center-South Tower No. 1280
Box 105366
Atlanta, GA 30348-5366
Phones: 404-827-2066; 214-702-8814
Jack Petrik, Pres.

WORLD EVENTS PRODUCTIONS LTD.

4935 Lindell Blvd.
St. Louis, MO 63108
Phone: 314-454-6475
Fax: 314-454-6428
Telex: 910-761-1093

Edward J. (Ted) Koplak, Pres.
Edward Ascherman, V.P. & Chief Operating Officer
Susan Cho, V.P. & Dir. of Sales
Production, syndication & marketing of TV programs.

WORLD MONITOR

One Norway St.
C-22
Boston, MA 02115
Phones: 617-450-7001 (ext. 2257);
800-225-7090
Sheryl Aarts, Business Mgr.
Newsmagazine.

WORLD WIDE BINGO

8085 S. Chester
No. 218
Englewood, CO 80112
Phone: 303-792-0090
Fax: 303-792-5609
James R. Hampton, Pres.
Richard Ludvigsen, Exec. V.P.
TV & radio bingo promotion & marketing; program production services.

WORLDTV ENTERPRISES INC.

660 Madison Ave.
3rd Floor
New York, NY 10021
Phone: 212-832-3838
Fax: 212-980-5970
Telex: 62401 WOR UW
Cable: WORLDTV
John D. Ryan, Pres. & Chief Exec. Officer
Bert Cohen, Exec. V.P. & Chief Operating Officer
Larry Gottlieb, Exec. V.P., Finance & Administration & Chief Financial Officer
Tony Colobraro, Sr. V.P., Finance & Administration
Elliot Abrams, Sr. V.P., Acquisitions
Gary G. Montanus, Sr. V.P., Mktg. & Advertising Sales
Charles Quinones, Sr. V.P., Operations
Robert Sigman, Exec. V.P. & Gen. Mgr.
Worldvision Home Video Inc.
Bill Baffi, V.P., National Cable Sales
Jerry Kauffer, V.P., Creative Services
Rita L. Scarfone, V.P., Advertising & Promotion
Linda Tobin, Dir., International Sales Administration
Richard Vahi, Dir., Operations, Worldvision Home Video
Robert Raleigh, Sr. V.P., Domestic Sales
Mitch Black, V.P., Operations
Philip D. Marella Jr., V.P., Legal & Business Affairs
Robert Dahill, V.P., Advertising Sales
Donald Micallef, V.P., Program Development
Jacqueline Comeau, Sr. V.P., Research
Lisa Goldberg, Dir. of Personnel & Office Management
Andy Samet, Dir., Promotion
Alan Winnikoff, Public Relations Dir.
Doreen Muldoon, Dir., Advertiser Sales Management
Christopher Alchermes, Dir., Contracts
Brian O'Sullivan, V.P., Northeastern Div.
Steve Anastasi, Dir., Animations
Monique Berryhill, Dir., Legal & Business Affairs
Cindy Charles, Dir., Business Affairs

Domestic Divisions:

CENTRAL: 625 N. Michigan Ave., Chicago, IL 60611. Phone: 312-642-2650. Fax: 312-642-8687. Gary Butterfield, V.P.; Edward Barret, Acct. Exec.

SOUTHERN: 400 Perimeter Center Terrace, Atlanta, GA 30346. Phone: 404-394-7444. Fax: 404-396-8996. Karl Middelburg, V.P. & Mgr., Southern Division

WESTERN: 5700 Wilshire Blvd., Los Angeles, CA 90036. Phone: 213-965-5910. Fax: 213-965-5915. Paul Danylik, V.P.; David McNaney, Acct. Exec.; Ed O'Brien, Acct. Exec.

AUSTRALIA: WorldVision Enterprises of Australia Pty., 5-13 Northcliff St., Milsons Point, 2061 Sydney, Australia. Phone: 922-4722. Telex: 790-70474. Fax: 011-61-2-92-8207. Cable: WORLVISION SYDNEY AUSTRAL. Brian Rhys-Jones, Managing Dir.; Susan Sotelo

BRAZIL: Worldvision Filmes Do Brasil Ltd., Rua Macedo Sobrinho 50, Botafogo, Rio de Janeiro, Brazil CEP 22271. Phone: 521-286-8992. Telex: 391-2123321 WFBR BR. Cable: WORFILMES RIO DE JANEIRO. Raymond Lopes Rodrigues, Managing Dir.; Mary Alice Freire

CANADA: Worldvision Enterprises of Canada, 1200 Bay St., Toronto, Ont. M5R 2A5, Canada. Phone: 416-967-1200. Telex: 36906524659 WVVSTPROG TOR. Fax: 416-967-0521. Bruce Swanson, V.P. & Gen. Mgr.; Suzanne Lisi

ENGLAND: Worldvision Enterprises U.K. Ltd., 54 Pont St., London, England SW 1. Phone: 441-584-5357. Telex: 851-8812754 WORVIS G. Fax: 44-1-581-3483. Cable: WORLWIFILM LONDON via ITT. William Peck, Managing Dir.; Evelyn Leonard; Janice Wilson

LATIN AMERICA: Worldvision Enterprises Inc., 9465 Wilshire Blvd., Suite 628, Beverly Hills, CA 90212. Phone: 213-273-7667. Fax: 213-273-3645. TWX: 910-490-2610. Harrington Silva, Dir., Sales; Mirna Rauda; Leticia Estrada

FRANCE: Worldvision Enterprises S.A.R.L., 28 rue Bayard, 75008 Paris, France. Phone: 314-723-3995. Telex: 842 648218 F(WORLFR). Fax: 331-4070-9269. Mary Jane Fourniel, Managing Dir.; John Hernan; Catherine Molinier

GERMANY: Worldvision GmBH, Fuerstenfelderstrasse, B8000 Munchen 2, Germany. Phone: 498-926-4091. Telex: 841 523420 WVIS D. Mex Hartmann, Managing Dir.; Karla Morhard; John Maressa

ITALY: Via Del Corso 22, Interno 10, 00186 Rome, Italy. Phone: 396-678-7056. Fax: 396-679-9242. Cable: VIA OEL CORSO 22 ROME IT. Martin Michael Kiwe, V.P.; Dorothy Shaw; Andrea Migliori

JAPAN: Worldvision Enterprises Inc., Tsukiji Hamanikyu Bldg., 7th Floor, 5-3-3, Tsukiji, Chou-ku, Tokyo, Japan 104. Phone: 813-545-3977. Telex: 781 2525077 AMCAST J. Fax: 813-545-3964. Cable: AMCOCAST TOKYO JAPAN. Mie Horasawa, Dir., Sales
Worldwide distribution of TV programming to networks, stations, cable, pay TV & home video markets.

WORLDWIDE TELEVISION NEWS CORP.

1995 Broadway
New York, NY 10023
Phones: 212-362-4440; 212-362-4448
Fax: 212-496-1269; 212-362-5723
Telex: 237853
Kenneth A. Coyte, Pres.
Keith Reynolds, Sr. V.P.

Robert E. Burke, Exec. V.P.
Terry O'Reilly, V.P., American Operations
Gerry O'Reilly, V.P., Corporate Sales
Robert Sullivan, Bureau Chief
Scott Michaeloff, Regional Exec., North America
Vince O'Reilly, Mgr., Film Library
Loraine Grabham Morgan, Mgr., Mktg. Services

Branch Office:

ENGLAND: The Interchange, Oval Road, Camden Lock, London, England NW1. Phone: 071-410-5200. Telex: 23915.
Independent television news agency supplying daily international news to U.S. broadcasters, affiliates, cable operators & other world broadcasters. Jointly owned by Independent Television News (ITN) in the United Kingdom, ABC & Nine Network of Australia. Also produces documentaries, news magazine and environmental & health series programs.

WORLD WRESTLING FEDERATION

(Titan Sports Inc.)
1055 Summer St.
Box 3857
Stamford, CT 06905
Phones: 203-352-8600; 203-353-2900
Fax: 203-352-8699
Telex: 643283 TITAN STM
Vince K. McMahon, Pres. & Chief Exec Officer
Linda E. McMahon, Exec. V.P.
Richard K. Glover, Sr. V.P., Business Affairs & Development
Basil V. DeVito Jr., Sr. V.P., Mktg. & Promotions
James E. Troy, Sr. V.P., International & Pay-Per-View Operations
Michael V. Ortman, Dir., Affiliate Relations
Joseph H. Perkins, Distributor (Newton Centre, MA)

Advertising Sales Office:

NEW YORK: 757 3rd Ave., New York, NY 10017. Phone: 212-593-2228. Fax: 212-688-1454. John Howard, Gen. Sales Mgr. Worldwide producer & distributor (through Titan Sports Inc.) of wrestling programs including live & taped events.

WPHL-TV

5001 Wynnfield Ave.
Philadelphia, PA 19131
Phone: 215-878-1700
Randal Smith, Exec. V.P.
David Smith, Engineer
Color TV tape programs & commercials.

CARTER WRIGHT ENTERPRISES

6533 Hollywood Blvd.
Hollywood, CA 90028
Phone: 213-469-0944
Carter Wright, Pres.
June Wright, V.P., Talent Coordination
Music production for TV, radio, stage & screen; bookings.

W.R.S. MOTION PICTURE & VIDEO LABS

1000 Napor Blvd.
Pittsburgh, PA 15205
Phones: 412-937-7700; 800-345-6977
Fax: 412-922-1020
F. Jack Napor, Pres.
Ed Janow, Mktg. V.P.
Laboratory facilities & services; music library; editing, processing & recording facilities; videotape-to-film & film-to-tape duplication; Macrovision anti-piracy process.

Program Sources

WTTW CHANNEL 11

5400 N. St. Louis Ave.
Chicago, IL 60625
Phone: 312-583-5000
Fax: 312-583-3046
Telex: 9102212787
Bill McCarter, Pres.
John Rahmann, Exec. V.P.
Patterson Denny, Sr. V.P., Production Center
Bruce Marcus, Sr. V.P., Revenue Planning &
Corporate Mktg.
Program development, production & distribu-
tion for broadcast, cable, home video & other
electronic media.

WW ENTERTAINMENT

104 E. 40th St.
Suite 802
New York, NY 10016
Phone: 212-661-3350

Fax: 212-808-5469
Telex: 4973939 WWENY
James R. Waltz, Sr. V.P.
Zita Siegel, V.P.
Bernice Farnan, Dir., Sales Administration
Co-producers & distributors of feature film
packages & series.

Y & R PROGRAM SERVICES

285 Madison Ave.
New York, NY 10017-6486
Phone: 212-210-3000
Paul Isacson, Exec. V.P.
Gerri Donini, Sr. V.P.
Producer & distributor of programming.

YORKSHIRE TV

The Television Centre
Leeds LS3

England
Phone: 212-210-8989
Fax: 212-210-8682
Telex: 420791 INTEL

U.S. Office:

NEW YORK: 420 Lexington Ave., New York,
NY 10017. Phone: 212-210-8989.

Advertising Office:

ENGLAND: 32 Bedford Row, London, England
WC1R 4H3.
Production studio.

ZACHRY ASSOCIATES INC.

709 N. 2nd St.
Box 1739
Abilene, TX 79604

Phone: 915-677-1342

H. C. Zachry, Pres.
Producer & distributor of religious films; pro-
ducer of TV film/tape series & spot commer-
cials; film programs on order; recording
facilities; studio facilities for rent.

Z-AXIS CORP.

10800 E. Bethany Dr.
Suite 500
Aurora, CO 80014
Phone: 303-696-9608
Steven H. Cohen, Pres.
Alan Treibitz, V.P., Finance
Raymond Hauschel, V.P., Sales
Gary Freed, Mgr., Technical Operations
Computer generated, 3-D animation; video
production & post production; interactive
video.

Management and Technical Consulting Services

Including companies involved in marketing, market surveys, promotion, public relations, engineering, research, management consulting for television stations, radio stations, cable systems and other communications properties.

A-J CONTRACTING CO. INC.

470 Park Ave. S
New York, NY 10016
Phone: 212-889-9100
Construction managers, consultants & contractors.

AKER NARSAVAGE PARTNERS INC.

1212 New York Ave. NW
Suite 500
Washington, DC 20005
Phone: 202-789-2424
Fax: 205-789-1818
Colburn Aker, Chmn.
David A. Narsavage, Pres.
Julian Stein, Sr. Consultant
Communications consultant specializing in marketing, media relations & public affairs.

ALACRITY CABLE COLLECTIONS

177 Defense Hwy.
Suite C
Annapolis, MD 21401
Phone: 301-261-6667
Susan O'Neill, Pres.
Converter recovery; collection of past due services amounts.

ALEXANDER & ASSOCIATES

4621 W. Bay to Bay Blvd.
Tampa, FL 33629-7610
Phone: 813-286-8170
Fax: 813-286-8350
Thomas N. Alexander, Pres.
Regulatory affairs & business analysis consultation for cable TV industry including strategic planning; franchising & refranchising; franchise transfers; renegotiations & fee reductions; regulatory system profiles; governmental & community relations; system appraisals; financial projections & marketing.

ALFORD ENGINEERING INC.

32 6th Rd.
Woburn, MA 01801
Phone: 617-729-8050
Fax: 617-933-9512
TWX: 710-348-1063
Andrew Alford, Pres.
Evaluation of TV & other RF signals reflected from buildings, towers & other structures.

FRANK ALLEN ASSOCIATES

1387 Stoneridge Circle
Escondido, CA 92025
Phone: 619-746-3291
Frank L. Allen
C. Edward Harmon
Terri E. Allen
Ronald M. Sutherland
Cable television brokerage, consulting, financing, appraisals & management services.

AMERICAN EUROPEAN CONSULTING CO. INC.

Box 19686
Houston, TX 77224
Phones: 713-652-2008; 713-464-8797
Arthur Krueger, Pres.

Management services; international market research and development.

AMERICAN FILM TECHNOLOGIES INC.

1265 Drummers Lane
Suite 108
Wayne, PA 19087
Phone: 215-688-1322
George R. Jenson, Chmn.
Color-converts black-and-white motion pictures and television productions.

AMERICAN MOTION PICTURES

2247 15th Ave. W
Seattle, WA 98119
Phone: 206-282-1776
Fax: 206-282-3535
Conrad W. Denke, Pres.
Laura Nielsen, V.P.
Jacki Artley, V.P., Syndication
Video & film production services providing video editing, production, equipment rentals, computer graphics, video & audio duplicating & studio rentals. Producer & distributor of television programming.

AMERICAN TELEMARKEETING SPECIALISTS INC.

316 E. Oak
Suite B
Denton, TX 76201
Phones: 817-565-9415; 800-777-7443
Fax: 817-383-1876
Randy Kaylor, Pres.
Jan Tigert, Mktg. & Sales Coordinator
Outbound and inbound telemarketing for cable TV.

AMERICAN TRANSCOMMUNICATIONS INC.

80 Field Point Rd.
Greenwich, CT 06830
Phone: 203-661-7390
Fax: 203-629-9589
Howard R. Hawkins, Chmn. & Chief Exec. Officer
Robert E. Button, Pres.
Eric DiSilvestro, V.P.
Consultants in satellite, microwave, cable, telephone networks, systems & equipment.

AMSAT COMMUNICATIONS INC.

78 Halloween Blvd.
Stamford, CT 06902
Phone: 203-323-7800
Rick Perrone, Pres.
Ken Makowski, V.P., Mktg.
Mark Hopkins, Chief Engineer
Cable TV service specializing in system audits, trapping, sales, marketing, installations, prewire multiple dwellings, underground construction, engineering evaluations, proof of performance, splicing, aerial construction & system rebuilds, earth stations, headends & fiber optics.

ANTONELLI MEDIA TRAINING CENTER

20 W. 20th St.
New York, NY 10011
Phone: 212-206-8063

APSC CONSULTING

1655 N. Fort Myer Dr.
Suite 1120
Arlington, VA 22209
Phone: 703-525-2772
Fax: 703-525-9658
Telex: 650-372-5779
Richard Shay, Senior V.P.
Jennifer Woods, V.P.
Management consulting; market, regulatory & political strategies; technical consulting in international & domestic telecommunications.

ATLANTIC COMMUNICATIONS

Box 3700
Winter Springs, FL 32708
Phone: 305-365-4321

AUDIENCE RESEARCH & DEVELOPMENT

8828 Stemmons Freeway
Dallas, TX 75247-3767
Phone: 214-630-5097
Fax: 214-630-4951
William S. Taylor, Sr. Partner
Ed Bewley, Sr. Partner
Willis Duff, Sr. Partner
Jim Willi, Exec. V.P., Client Services
Sandra Connell, V.P., Placement Services
Jerry Florence, V.P., Research
Audience research & analysis; consulting for local television news & programming; news development, personnel search, performance coaching, promotion, strategic planning; market & sales research for broadcast television. Advertising research & consultation for stations' promotional campaigns.

AUS CONSULTANTS

Box 650
Moorestown, NJ 08057
Phone: 609-234-9200
Joseph F. Brennan, Chmn.
Gordon V. Smith, Pres.
Frank J. Hanley, Pres., AUS Consultants Utility Services Group
Stuart G. McDaniel, Sr. V.P.
Financial consulting to cable TV industry, specializing in preparation of rate filings; expert witness & testimony for presentations to regulatory agencies.

THE AUSTIN CO.

3650 Mayfield Rd.
Cleveland, OH 44121
Phone: 216-382-6600
Fax: 216-291-6684
Thomas J. Judge, Pres.
J. William Melsop, Group V.P., U.S. Operations
Richard Moran, Group V.P., International Operations
Stuart R. Wetterschneider, V.P., Engineering

Theodore D. Puckorius, V.P., Consulting Services

David A. Robichaux, V.P., Mktg. & Planning
John R. Owen, Dir., Bcstg. Facilities Planning
Marvin M. Epstein, Dir., Public Relations
Consulting, design, engineering & construction of TV, radio, cable & motion picture production facilities.

AVIATION SYSTEMS ASSOCIATES INC.

23430 Hawthorne Blvd.
Suite 200
Torrance, CA 90505
Phone: 213-378-3299
Fax: 213-791-1546
John Chevalier Jr., Pres.
Gary Allen, V.P.
Aviation consulting, airspace analysis, FAA negotiations & EMI engineering analysis.

AWM COMMUNICATIONS CONSULTANTS INC.

7760 S.W. 182nd Terrace
Miami, FL 33157
Phone: 305-251-2162
Fax: 305-255-9989
Arno W. Mueller, Pres.

BAKER SCOTT & CO. EXECUTIVE SEARCH

Cable Division
1259 Rte. 46
Parsippany, NJ 07054
Phone: 201-263-3355
David Allen, Principal
Judy Bouer, Principal
Executive search.

SHERLEE BARISH & ASSOCIATES

407 Broad St.
Milford, PA 18337
Phone: 717-296-5044
Sherlee Barish

BCI INC.

12200 Sunrise Valley Dr.
No. 100
Reston, VA 22091
Phone: 703-648-9044
Ron Graves, Pres.
Bruce Allan, Dir. of Mktg.
General consulting on telecommunications.

MICHAEL S. BERKOWITZ & ASSOCIATES

223 Duncan Way
Oakland, CA 94611
Phone: 415-652-2862
Michael S. Berkowitz, Pres.

Branch Office:

GOLDEN VALLEY: 1345 Maryland Ave. N., Golden Valley, MN 55427. Phone: 612-544-5743.

Strategic planning/corporate development; economic, financial, technical & marketing research, consulting & management services; specializing in cable TV, ETV & other broadband communication systems.

Management & Technical Services

BIA CONSULTING

Box 17307
Washington, DC 20041
Phone: 703-478-5880
Fax: 703-478-5866
Thomas J. Buono, Pres. & Chief Exec. Officer
Frank Higney, Chief Operating Officer
David Cole, Sr. V.P.
William Redpath, V.P.
Debra Metcalf, Asst. V.P., Mktg.
Fair market valuations, tax appraisals, litigation support, acquisition consulting, investment banking, industry publications & seminars for the communications industries.

BILL-DAVID ASSOCIATES INC.

2508 Fairmount St.
Colorado Springs, CO 80909
Phone: 719-636-1584
William H. Martin, Pres.
Hugh Martin, V.P.
Media brokerage; appraisals; expert testimony & management consulting.

BLAIR MEDIA INC.

Box 753
Wheat Ridge, CO 80034
Phone: 303-232-2924
Fax: 303-232-2908
Dirk B. Freeman, Pres.
Specializing in project management, new station construction, staffing & development, marketing, sales & organizational structuring.

JAMES L. BLOXHAM

9291 Madison Ave.
La Mesa, CA 91941
Phone: 619-461-7891
Custom & standardized consumer opinion surveys. Cable TV marketing & consulting.

BONE & ASSOCIATES INC.

6 Blackstone Valley Place
Suite 109
Lincoln, RI 02865
Phone: 401-333-0880
Fax: 401-334-0261
T. Arthur Bone, Pres.
TV consultants for engineering and operations, including capital equipment & facilities planning, operating cost control, due diligence, technical personnel services & labor relations.

BOOZ, ALLEN & HAMILTON INC.

101 Park Ave.
New York, NY 10178
Phone: 212-697-1900
Fax: 212-880-9732
Telex: 620196 (BAHINT)
R. Michael McCullough, Chmn.
Peter M. Horowitz, Dir., Corporate Mktg. & Communications

Offices:

ATLANTA: 229 Peachtree St. NE, Suite 1520, Atlanta, GA 30303. Phone: 404-659-3600.

BETHESDA: East West Towers, 4330 East West Hwy., Bethesda, MD 20814-4455. Phone: 301-951-2200.

CHICAGO: 3 First National Plaza, 70 W. Madison St., Suite 2900, Chicago, IL 60602. Phone: 312-346-1900.

CLEVELAND: 1100 Chester Ave., Suite 200, Cleveland, OH 44115. Phone: 216-696-1900.

DALLAS: 901 Main St., Suite 6500, Dallas, TX 75202. Phone: 214-746-6500.

SAN FRANCISCO: 555 Montgomery St., Suite 1700, San Francisco, CA 94111. Phone: 415-391-1900.
International consultants to private & government sectors specializing in strategic, organizational, technological, public management, productivity management & defense technology.

BORTZ & COMPANY INC.

1515 Arapahoe St.
Suite 1425
Denver, CO 80202
Phone: 303-893-9902
Paul I. Bortz, Pres.
Economic analysis, market research, station & cable system valuation, strategic planning for media, sports & entertainment industry.

BOWERS DESIGN ASSOCIATES

746 Alexander Rd.
CN 5277
Princeton, NJ 08540
Phone: 609-452-7000
Raymond A. Bowers, Pres.
John F. Connolly, Sr. V.P., Mktg.
Fred L. John, V.P.
John D. Sisti, V.P., Sales
Full architectural service, land use planning, landscape architecture & engineering coordination.

THE HERBERT BOYER CO.

14 E. 77th St.
New York, NY 10021
Phone: 212-744-7558
Fax: 212-249-5270
Herbert Boyer, Pres.
James H. Hollyer, V.P.
William F. Parsons, V.P.
Ron Simon, Sr. Associate

Branch Office:

ATLANTA: 3317 Cochise Dr., Atlanta, GA 30339. Phone: 404-432-0004.
Consulting service to operators & manufacturers of cable TV equipment. Equipment evaluation & market requirements. Acquisition & new venture studies. Executive searches & theft-of-service analysis.

BREWSTER INGRAHAM CONSULTING GROUP INC.

6 Puritan Rd.
Acton, MA 01720
Phone: 508-897-3937
Fax: 508-897-3319
Pamela Brewster, Pres. & Managing Partner
Sharon Ingraham, Managing Partner
Consultants to municipalities, access centers, MSOs & nonprofit organizations in the areas of access operations, franchise & renewal negotiations, community ascertainment, financial analysis & regulatory issues. Conducts training seminars & workshops.

BRIGHTSTAR COMMUNICATIONS LTD.

630 5th Ave.
Rockefeller Center
New York, NY 10111
Phone: 212-582-8578
Telex: 642494 WU BRTSTR NY
William J. Page, V.P., North America
Jay Lebowitz, Operations Mgr.
Worldwide satellite television transmission services. Transatlantic satellite carrier of TV programming. Direct two-way path between North America & Europe. Global satellite coordination. Multichannel audio; encryption; TV standards conversion.

BROADCAST-CABLE ASSOCIATES INC.

12 Lakeview Dr.
Lynnfield, MA 01940
Phone: 617-595-7900
Paul McCarthy, Gen. Managing Partner
Represents TV stations in negotiations with cable systems for carriage, preferred channel positioning, non-duplication & syndicated exclusivity protection. Prepares significant viewership studies for both television stations and cable systems to erase distant signal copyright liability. Establishes turnkey promotions for broadcasters & cable systems.

BROADCAST DATA SERVICES

(Div. of Moffet, Larson & Johnson Inc.)
2 Skyline Place, 5203 Leesburg Pike
Suite 800
Falls Church, VA 22041
Phone: 703-824-5666
Fax: 703-824-5672
Mark Steinwinter, Dir., Data Services
Allocation studies, terrain profiles, population counts, market & frequency watch service, TV & LPTV databases.

BROADCAST ENGINEERING INC.

208 Mueller Rd.
Holyoke, MA 01040
Phone: 413-533-2278
Gregory L. Morton, Pres.
Radio & TV engineering consulting & maintenance services.

BROAD STREET VENTURES

Box 151
Riverside, CT 06878
Phone: 203-637-4605
Fax: 203-637-4796
Richard L. Geismar, Pres.
Fred E. Walker, Exec. V.P.
Financial & management consulting for broadcast industries.

BROOKS & STREET

6810 S. Tucson Way
Suite 300
Englewood, CO 80112
Phone: 303-649-2091
Fax: 303-792-2516
Robert B. Brooks, Pres.
Samuel S. Street, V.P.
Cable communications consultants, CATV appraisal & investment services, management & system operations.

STUART N. BROTMAN

47 Baskin Rd.
Lexington, MA 02173
Phone: 617-862-8892
Strategic corporate, financial, market & regulatory planning for senior management of communications, information & entertainment clients in the U.S. & abroad.

LES BROWN

570 Lexington Ave.
21st Floor
New York, NY 10022
Phone: 212-836-3055
Fax: 212-836-3030
Les Brown, Pres.
Communications consulting on seminars, publications & international television.

HOWARD BURKAT COPY & CONCEPTS

11 Rectory Lane
Scarsdale, NY 10583
Phone: 914-723-2657
Fax: 914-472-6225

Howard Burkat, Pres.
Advertising, promotion & consulting services for television & cable.

BUSINESS SYSTEMS INC.

One Marcus Dr.
Greenville, SC 29615
Phone: 803-297-9290
Fax: 803-297-9213
William C. Cox, Pres.
In-house billing & subscriber management total information systems featuring order entry, dispatching, marketing support & analysis, sales analysis, outage analysis, addressability, pay-per-view control, receivables processing & inventory management.

CABLE COMMUNICATIONS CONSULTANTS INC.

103 Park Washington Court
Falls Church, VA 22046
Phone: 703-533-1545
Fax: 703-533-1165
Cable TV appraisals, fair market valuations, feasibility studies, tax appraisals, trouble shooting, refranchising, system management, special studies, litigation support & expert witness testimony.

CABLEDATA

11020 Sun Center Dr.
MS1070
Sacramento, CA 95873-1070
Phone: 916-636-5800
Fax: 916-636-5645
Gerald S. Knapp, Pres.
Maggie Wilderrotter, Sr. V.P. & Gen. Mgr.
Nancy Frank, V.P., Mktg.
Jack McDonald, V.P., Sales
Complete on-line system for cable subscriber management & billing, including addressability & pay-per-view.

CABLEDATA CANADA

140 Renfrew Dr.
Suite 103
Markham, Ont. L3R 6B3
Canada
Phone: 416-477-3110
Fax: 416-477-3012
Dave Hunter, Managing Dir.
Jill Grant, Mktg. & Sales Support Mgr.
On-line system for cable subscriber management & billing, including addressability & pay-per-view.

CABLEDATA INTERNATIONAL

11020 Sun Center Dr.
MS 4060
Sacramento, CA 95873-1070
Phone: 916-636-5830
Fax: 916-636-5750
Gerald S. Knapp, Pres.
Bob Crowley, V.P.
Martyn Lewis, European Sales Mgr.
Tony Cavanagh, Managing Dir.

CABLE ENGINEERING INC.

1300 N. Irwin St.
Hanford, CA 93230
Phone: 209-582-5353
Steven L. Roberts, Pres.
Ed E. Cooper, V.P.
Cable TV system mapping, design, drafting, strand mapping, as-built mapping, field audits; as-built, rebuild & make ready engineering; technical consulting & engineering services.

CABLELABS

1050 Walnut St.
Suite 500
Boulder, CO 80302
Phone: 303-939-8500
Fax: 303-939-9189
Richard R. Green, Pres. & Chief Exec. Officer
Baryn S. Futa, Chief Operating Officer
Tom Joherst, V.P., Science & Technology
Mike Schwartz, V.P., Communications
Craig K. Tanner, V.P., Advanced TV Projects
Claude Baggett, Dir., Consumer Electronics Systems

CABLE MANAGEMENT SERVICES

Box 9120
Schenectady, NY 12309-0120
Phone: 518-786-1488
Frank C. Baxter Jr., Principal
Paul F. Schonewolf, Principal
Wayne L. Sherman, Principal
George M. Williams, Principal
Engineering, marketing, operations & financial consulting for CATV operators, lenders & equity investors, including appraisals & evaluations, system management, business planning, auditing of operations, loan performance reviews & other management services.

CABLE MARKETING SERVICES INC.

2105 Edgewood
Box 13676
Arlington, TX 76013
Phone: 817-429-2737
Janie Cull, Chmn.
Robert E. Cull, Pres.
Specialists in converter changeouts with door sales, sales campaign training & management, telemarketing, marketing management, plans & field implementation, cable stores, employee training, start-up for in-house departments.

CABLEMASTERS CORP.

Box 219
Lake City, PA 16423
Phones: 814-838-1466; 800-242-2522
Fax: 814-838-8713
Bernie Czarnecki, Pres.
Harry Fried, Controller
Gary Morris, Operations Mgr.
David Hall Jr., Sr. Project Mgr.
John Hill, Mgr., Underground Projects
Aerial & underground construction, strand mapping, system design, make ready engineering & applications, residential & MDU installations, sweep balance; proof of performance testing. Fiber optic & LAN services.

CABLEMEDIA ADVERTISING INC.

80 Werimus Lane
Woodcliff Lake, NJ 07675
Phone: 201-391-3058
Fax: 201-391-8864
Mary Lou Wallace, Pres.
Chris Wallace, V.P.
Craig Rankin, Sales Mgr.
Joseph Rees
Cable advertising representative & sales consultants in New York & Philadelphia markets.

CABLE MEDIA ASSOCIATES

59070 Hampton Oaks Pkwy.
Box 272550
Tampa, FL 33688-2550
Phone: 813-289-9400
Fax: 813-623-2443
William M. Roberts III, V.P.
Cable television management.

CABLE MEDIA INC.

515 N. State St.
Suite 1800
Chicago, IL 60611
Phone: 312-670-0222
Fax: 312-670-2076
William J. Lemanski, Pres.
James W. Lemanski, Exec. V.P., Operations
Marci Lemanski, V.P., Sales
National spot cable advertising sales rep firm.

CABLE SEARCH ASSOCIATES

Box 2347
Naperville, IL 60567
Phone: 708-369-2620
Fax: 708-369-0126
Wick Kirby, Pres.
Executive search & placement, specializing in operations, engineering, marketing & construction.

CABLE SERVICES GROUP

10825 Old Mill Rd.
Omaha, NE 68154
Phone: 402-399-7035
Jay A. Oxton, Pres.
Jim Perkins, Sr. V.P.
Donna C. Pennington, Dir., Mktg. & Public Relations

Branch Offices:

ENGLEWOOD: 5600 S. Quebec, A-300, Englewood, CO 80111. Phone: 303-779-4032.

LEXINGTON: 3191 Nicholasville Rd., Lexington, KY 40503. Phone: 606-271-7800.
Management information & subscriber billing services including advertising sales management systems.

CABLE SYSTEM SURVEY CO.

518 N. Main St.
Tekonsha, MI 49092
Phone: 517-767-4185
Thomas N. Tetreault, Pres.

Branch Office:

NEWARK: 17 Peddler's Row, Newark, DE 19702. Phone: 302-368-2436.
Provides system strand-mapping, as-built surveys, base mapping, system design, make-ready surveys & related technical services for construction, rebuild & upgrade of CATV plants.

CABLE TECHNOLOGIES INTERNATIONAL INC.

1051 County Line Rd.
Suite 107
Huntingdon Valley, PA 19006
Phone: 215-953-0100
Fax: 215-322-6127
Consulting & marketing services for cable operators & equipment vendors. Purchase & sale of subscriber equipment.

HERBERT B. CAHAN

6350 Red Cedar Place
Suite 401
Baltimore, MD 21209
Phone: 301-764-0401
Communications, public & community relations & station management consultant.

CAREER MARKETING ASSOCIATES

7100 E. Belleview Ave.
Suite 102
Englewood, CO 80111
Phone: 303-779-8890
Fax: 303-779-8139
Jan Sathers, Pres.
Jim Cahoon, CATV Consultant

Executive search & recruiting specialists for engineers & marketing managers in cable TV.

WILLIAM B. CARR & ASSOCIATES INC.

1805 Burleson-Retta Rd.
Burleson, TX 76028
Phone: 817-295-1181
William B. Carr, Pres.
O. Hardin
Consulting engineers for TV, radio, CATV, MOS, cellular & land mobile services, RCC; FCC applications; field work; system design, planning & specification; hearings.

CATV AMIC CO.

Box 1038
Lewisburg, TN 37091
Phone: 615-359-4051
John H. Gillespie, Pres.
David Sanders, V.P.
Greg McGee, V.P., Mktg.

Corporate Office:

BIRMINGHAM: 2718 20th St. S, Suite 103, Birmingham, AL 35209. Phone: 205-871-0336. Fax: 205-871-0342. Dana Beaupre, Southeast Operations Mgr.
Auditing, marketing, installations & construction.

CATV DESIGN ASSOCIATES INC.

5524 Bee Cave Rd.
Suite C-1
Austin, TX 78746
Phone: 512-328-2461
Fax: 512-328-3009
Steve Williams, Pres.
Doug Burns, V.P.
Computer-aided two-way system design for new builds, rebuilds, TVRO, SMATV & data links; strand mapping; as-built survey mapping; on site system evaluations; consulting; autocad drafting; drafting services.

CATV/GROUP I

Box 8221
Canton, OH 44711
Phone: 216-454-4806
Earl Miller, Chief Exec. Officer
Door-to-door cable, MDS, STV & OBS subscriber sales.

CATV SUBSCRIBER SERVICES INC.

808 Summit Ave.
Greensboro, NC 27405-7834
Phones: 919-273-5553; 800-334-0860
Raymond L. Galtelli, Pres.
Turnkey marketing, advertising, door-to-door sales, scheduling, installation; mapping & engineering; construction; house drop audits; various support services.

CAV COMMUNICATIONS CORP. 1

34 Lincoln Terrace
Penthouse
Hillsdale, NJ 07642
Phone: 201-391-7510
Jay Campbell, Pres.
Specializes in advertising, production & programming services for the cable TV & home videocassette industries. Concentrates on translating print to electronic media. Development & placement of original programming for basic cable networks.

CAVALIER COMPUTER SERVICES INC.

5354 N. High St.
Columbus, OH 43214
Phones: 614-888-8388; 800-334-8486
Charles W. Jack, Pres.
Thomas Millican, Sales Mgr.

Chris Paul, Software Mgr.
Provides traffic, billing & accounting software to manage TV stations.

CB COMMUNICATION INC.

141 E. 55th St.
No. 10-H
New York, NY 10022
Phone: 212-758-7880
Fax: 212-275-4149
Telex: 4938732
Suzan K. Couch, Pres.
Gail Trell Barker, Secy.-Treas.
Marketing & sales services for entertainment & service industries.

CLS2

(Subsidiary of Claire Stern Assoc. Inc.)
307 5th Ave.
16th Floor
New York, NY 10016-6517
Phone: 212-532-6680
Fax: 212-725-5632
Claire M. Stern, Pres.
CATV financial, legal, engineering & marketing consultants; system appraisals.

COAXIAL ANALYSTS INC.

4582 S. Ulster St.
Suite 1301
Denver, CO 80237
Phone: 303-770-7700
Fax: 303-770-7705
Ross W. McPherson, Chmn.
James B. MacKenzie, Pres.
Charlene Tatum, V.P., Finance
Carman Skeehan, V.P., Design Services
Mary O'Hara, Dir., Media Relations
Computer-assisted strand mapping & system design for engineering, construction, project management & system operation; strand mapping, as-built mapping & make ready surveys. Affiliate: Coaxial International Inc. (management consulting).

COAXIAL INTERNATIONAL INC.

4582 S. Ulster St.
Suite 1301
Denver, CO 80237
Phone: 303-770-7700
Fax: 303-770-7705
Ross McPherson, Chmn.
Rusty Pickard, Pres.
Ronald Hranac, V.P., Engineering
Helen Britton, V.P., Program Planning & Mktg.
Anita Joseph, V.P., Programming
Charlene Tatum, V.P., Finance
Mary O'Hara, Dir., Media Relations
International consulting firm specializing in cable TV management & operations. General management, programming, marketing, system engineering & design, customer service, billing, vendor & equipment selection. Affiliate: Coaxial Analysts Inc.

COLUMBINE SYSTEMS

1707 Cole Blvd.
Golden, CO 80401
Phone: 303-237-4000
B. Cole
L. Kulakowski
M. Fine, Dir., New Business Development
Mike Oldham, Dir., Sales & Mktg.
Software products for television, radio and cable industries, in the areas of administration, business, news and sales. Includes traffic, master control, media, demographics, finance, archiving, news and production. Custom consulting, training seminars and 24-hour technical support for software and hardware.


Management & Technical Services

COMEX WORLDWIDE CORP.

1645 N.W. 79th Ave.
Miami, FL 33126
Phones: 305-594-0850; 305-594-0851;
305-594-0852; 703-471-4215
Fax: 305-591-7298
Jack A. Rickel, Pres.
G. J. Rickel, Secy.-Treas.
Laurie J. Feijoo, Logistics
John Still, Project Dir.
Engineer, furnish & supervise complex TV systems; broadcast, microwave, CATV, MATV, satellite & MMDS.

COMMUNICATION PROPERTIES INC.

105 Cedar Green
Berkeley Heights, NJ 07922
Phone: 908-322-2186
Birger Brinck-Lund, Pres.
Manages the Paterson Teleport where broadcasters & communicators may lease space for their satellite earth station and/or VSAT hub. The Paterson Teleport views both the domestic & international access. Connectivity is provided by microwave and/or dark fiber.



★ COMMUNICATION RESOURCES/MEDIA BROKERS

3727 E. 31st St.
Tulsa, OK 74135
Phone: 918-743-8300
Fax: 918-749-3348
Radio, TV & cable brokerage, acquisitions & mergers.

COMMUNICATION TECHNOLOGIES INC.

6213 Middleton Springs Dr.
Middleton, WI 53562
Phone: 608-831-4636
Richard C. Gall, Pres.
Studio, transmitter, fiber optic, microwave, satellite, data & CATV system consulting, design & installation.

COMMUNICATIONS ENGINEERING

80 Worcester Rd.
Etobicoke, Ont. M9W 1K7
Canada
Phone: 416-674-0224
Fax: 416-675-2436
Ralph von Eppinghoven, Gen. Mgr.
Consulting services for cable TV; system testing/field engineering; headend alignments; management studies; microwave system design; earth station design & implementation; software development; regulatory applications & briefs.



COMMUNICATIONS EQUITY ASSOCIATES

★ COMMUNICATIONS EQUITY ASSOCIATES INC.

101 E. Kennedy Blvd.
Suite 3300

Tampa, FL 33602
Phone: 813-222-8844
J. Patrick Michaels Jr., Chmn.
James F. Ackerman, Chmn. Emeritus
Harold Ewen, Vice Chmn.

Branch Offices:

BERWYN: 1235 Westlake Dr., Suite 140, Berwyn, PA 19312. Phone: 215-251-0650. Fax: 215-251-9180. Tom MacCrory, Group V.P., Cable TV

NEW YORK: 375 Park Ave., Suite 3808, New York, NY 10152. Phone: 212-319-1968. Fax: 212-319-4293. Donald Russell, Pres., CEA Inc.

Investment banking & brokerage services to cable TV industry; acquisitions, divestitures, mergers & trades; financial placements for equity & debt; joint ventures; appraisals; consultation for tax & estate planning & shareholder negotiations.

COMMUNICATIONS PRO SEARCH

9285 Dowdy Dr.
Suite 207
San Diego, CA 92126
Phone: 619-695-8202
Fax: 619-695-0580
Mike Welch, Pres.
Terri Karam Johnson, V.P.
Nancy Rapp, V.P.
Executive recruiters for the cable television industry.

COMMUNICATIONS STUDIOS & PLANNING INTERNATIONAL INC.

101 Park Ave.
New York, NY 10178
Phone: 212-697-1900
Telex: 178202 CSP UT
Business consulting & research in telecommunications & information industries including strategic planning, market analysis, technical planning & operational project management.

COMPUTER RESEARCH INC.

1700 Beaver Grade Rd.
No. 200
Coraopolis, PA 15108-3100
Phone: 412-262-4430
Frank Moser, Mktg. Mgr.
Cable TV accounts receivable through distributive processing minicomputer systems.

COMSAT VIDEO ENTERPRISES

22300 Comsat Dr.
Clarksburg, MD 20871
Phone: 301-428-7349
Fax: 301-428-3285
Robert Wussler, Pres.
Charlie Lyons, V.P. & Gen. Mgr.
Catherine B. Waters, Mgr., Satellite Services
In-room entertainment services to hotels nationwide. Satellite delivered services available at same properties. Transportable uplink, encryption & downlink vehicles available for lease.

COMSEARCH

(An Alliance Telecommunications Co.)
11720 Sunrise Valley Dr.
Reston, VA 22091
Phone: 703-620-6300
Engineering services for satellite earth stations, microwave & mobile communication including CARS & STL; system design, FCC applications, interference trouble-shooting; radiation hazard testing & analysis.

COMSONICS INC.

1350 Port Republic Rd.
Box 1106
Harrisonburg, VA 22801
Phones: 800-336-9681; 703-434-5965
Dennis A. Zimmerman, Chief Operating Officer

Donald J. Sommerville, Dir., Sales & Mktg.
Wendy K. Springer, Northeast Regional Sales Mgr.

Cynthia Tasker, Southern Regional Sales Mgr.
Lora Nelson, Western Regional Sales Mgr.
Gary Wilson, Midwest Regional Sales Mgr.
Carey Rolston, MSO Accounts Mgr.
J. Wayne Bruffy, Mktg. Mgr.
Richard Shimp, Technical Support Mgr.
CATV manufacturer of leakage detection equipment, coaxial relays & window field strength meters; CATV repair facility for test equipment, headend & line equipment; used equipment sales/purchase.

COMTEL VIDEO SERVICES INC.

411 Airport Blvd.
Suite 103
Burlingame, CA 94010-2001
Phone: 415-579-1123
Fax: 415-579-1203
Robert C. Beggs, Pres.
Air checks for advertisers on TV.

CONLEY & ASSOCIATES

Box 3220
Bismarck, ND 58502-3220
Phone: 701-222-3902
Christopher J. Conley, Managing Gen. Partner
Candace Christianson, Gen. Partner
Management & engineering consultants to the electronic media, specializing in appraisals & valuations; strategic planning & feasibility studies; financial planning & restructuring; contract management; operational evaluations & audits; engineering design & technical evaluations; marketing research & analysis; human resources development & training; franchising/franchising; regulatory affairs & expert testimony.

CHARLES M. CONNER & ASSOCIATES

1437 Chardonway
Houston, TX 77077
Phone: 713-870-9594
Charles M. Conner, Pres.
O. E. Duncan, Office Mgr.
TV studio & location set construction, on site or prefabricated, shipped, & assembled nationwide.

CONTEL FEDERAL SYSTEMS SECTOR

(Subsidiary of Contel Corp.)
15000 Conference Center Dr.
Box 10814
Chantilly, VA 22021-3808
Phone: 703-818-4000
Fax: 703-818-5484
Telex: 402338
Stuart Johnson, Pres.
Jack Pinto, V.P., Business Development
M. E. Korpan, Market Research Analyst
Information Management Systems: Westlake Village, CA.

Data Systems Services: Marina Del Rey, CA. Design, engineer, construct, install, operate & maintain telecommunication information & security systems for domestic & foreign commercial companies & governments.

COOLEY ASSOCIATES INC.

Box 187
Langhorne, PA 19047
Phone: 215-752-0279

Caywood C. Cooley Jr., Pres.
Cable TV engineering & management consultants specializing in cost-efficient CATV system rebuilds, using computer-aided design techniques & lease/sale of CATV applicable software.

SOL CORNBERG

White Rigg, East Ballaterson
Maughold
Isle of Man
United Kingdom
Phone: 0624-812145
Consultation, plant & facilities design.

CORNWALL ASSOCIATES INC.

650 N. Sierra Madre Villa
No. 300
Pasadena, CA 91107
Phone: 818-351-5521
Fax: 818-351-5057
J. Shirr Cornwall, Pres.
Kent Cornwall, V.P.
Nathan Seamons, V.P., Interior Design
Architecture, interior design, technical design, construction management, equipment installation & turnkey services for production & broadcast facilities.

COTTRELL & HOUSE INC.

475 Metroplex Dr.
Box 110929
Nashville, TN 37222-0929
Phone: 615-385-0350

Branch Office:
MADISON: 6300 University Ave., Box 5648,
Madison, WI 53705. Phone: 608-233-9711.

CREATIVE COMMUNICATIONS ASSOCIATES INC.

7531 Leesburg Pike
Suite 202
Falls Church, VA 22043
Phone: 703-883-1410
Mel Kampmann, Exec. V.P.
News & program consulting; talent coaching; turnkey news operations; program production.

CREDIT PROTECTION ASSOCIATION INC.

Noel Rd.
Box 802068
Dallas, TX 75380
Phones: 800-527-2274; 214-233-9614;
800-527-5468 (TX)
Fax: 214-701-8332
Nate Levine, Pres.
Doc Guerrero Sr., V.P., Mktg.
Robert Adonailo, V.P., Atlantic Region
Bob McAllaster, V.P., Western Region
Bernie Slakman, Mgr., Southeastern Region
Bill Hatfield, Mgr., Great Lakes Region
Deb Nowack, Mgr., Rocky Mountain Region
Art Dorsey, Mgr., Southwest Region
Specialized CATV account collection program designed by & for cable operators. Program includes PC access to debtor account information forwarded for collection.


CS COMMUNICATIONS INC.

2929 Eskridge Rd.
No. P-1
Fairfax, VA 22031
Phone: 703-560-0080
Charles E. Sampson, Pres.
Subscriber management systems for personal computers, CATV, SMATV & TVRO system operators; software. Document electronic image storage & retrieval systems.

Subscribe now to . . .

Satellite Week

. . . the weekly authoritative source for all fastbreaking, international news in space communications and technology



Satellite Week delivers the satellite communications and space business intelligence you need!

Each weekly 8-16 page issue of **Satellite Week** allows you to . . . keep pace with the latest in new satellite and earth-bound communications technologies . . . follow international developments wherever they occur in the global satcom industry . . . learn what industry leaders are saying and thinking that could affect your plans and projects . . . keep current on the exploding developments in satellite launching, programming and marketing . . . be forewarned of U.S. and international regulation and deregulation . . . and track the mergers, acquisitions, and new business plans of your competitors and suppliers.

Satellite Week, the *pioneer* weekly newsletter of international satellite communications gives you the most up-to-date and comprehensive . . .

- reports of new technology
- coverage of international advances
- satellite marketplace intelligence
- details about regulation and deregulation
- news of DBS developments
- continuous coverage of what industry leaders are doing and saying

For subscription information, call collect: **202-872-9200**.

Management & Technical Services

CTIC ASSOCIATES INC.

1700 Shaker Church Rd. NW
Olympia, WA 98502
Phone: 206-866-2080
Harold E. Horn, Pres.
James Reeve, Sr. Associate
Private, nonpartisan consulting group which provides technical & financial consulting services on cable related matters to local governments. Assists in franchising & refranchising processes, attends public hearings, prepares ordinances & requests for proposals; documents & evaluates franchise materials. Advises & assists in franchise renegotiations, rate studies, technical compliance & financial feasibility studies.

CUMMINS-ALLISON CORP.

(Allison Division)
Dept. T. F.
Box 102
Indianapolis, IN 46206
Phones: 800-245-8270; 317-244-2440
Fax: 317-241-9518
Joseph H. Thomas, Pres.
John M. Mentzer Sr., V.P., Administration
Richard A. Lippitz Sr., V.P., Sales
Coupon payment books & billing systems, computer generated billing.

CYCLE SAT INC.

119 John K. Hanson Dr.
Forest City, IA 50436
Phone: 515-582-6999
Fax: 515-582-6979
Loren Swenson, Pres.
Joycelyn Steil, Exec. V.P.

DATAWORLD

Box 30730
Bethesda, MD 20824
Phones: 301-652-8822; 800-368-5754
John L. Neff, Pres.
Robert E. Richards, Mktg. Mgr.
Database for AM, FM, TV, wireless cable, LPTV & translators. Plotting & mapping services; coverage, terrain shadowing. 24-hour remote access available.

JEFFERSON DAVIS ASSOCIATES

425 2nd St. SE
Suite 340, The Center
Cedar Rapids, IA 52401
Phone: 319-364-4460
Jefferson D. Davis, Chmn.
Joseph J. Gross, Pres.
Mary Westphalen, V.P., Research
Connie Kennedy, Project Dir.
Karen Oulaney, Controller
News & programming audience research; long range planning programs.

THE DEER RIVER GROUP

2000 L St. NW
Suite 200
Washington, DC 20036
Phone: 202-659-3331
Robin B. Martin, Pres. & Chief Exec. Officer
Jay P. Williams Jr., Chief Operating Officer
Erwin G. Krasnow, Gen. Counsel

Branch Office:

WAYLAND: 35 Main St., Wayland, MA 01778.
Phone: 508-653-7200.
Radio, TV & cable TV consulting, acquisition consulting, financial & operational reviews, research & marketing.

DELOITTE & TOUCHE

10 Westport Rd.
Wilton, CT 06897
Phone: 203-761-3000

Fax: 203-761-3596
Pamela M. Nelson, Dir., AV Services/National Mktg.
International public accounting firm.

DES ASSOCIATES

42 Monmouth Hills
Highlands, NJ 07732
Phone: 908-291-9807
David E. Schutz, Co-Director
Anthony M. Hoffman, Co-Director
Ellen Brooks, Research Dir.
Financial & economic analyses; financing, new station feasibility studies, appraisals, strategic planning.

DESIGN AUTOMATION INC.

809 Massachusetts Ave.
Lexington, MA 02173-3992
Phone: 617-862-8998
Fax: 617-862-3769
N. Sokal, Pres.
Design consulting, design review & product development in all areas of electronics.

DIGITAL HOUSE LTD.

101 W. 57th St.
New York, NY 10019
Phone: 212-333-5950
Fax: 212-262-5631
Jerome Bunke, Pres.
Harry Hirsch, V.P., Technical Services
Don Burkheimer, V.P., Mktg.
Compact disc & cassette production services. Services include mastering, replication, graphic design & printing.

DIRECT VIDEO MARKETING INC.

Rte. 2, Lewisburg Pike
Franklin, TN 37064
Phone: 615-790-7091
Cindy Marshall, Pres.
Richard Marshall, Chief Exec. Officer
Produces TV commercials for direct response advertising.

DONNELLY MARKETING INFORMATION SERVICES

70 Seaview Ave.
Box 10250
Stamford, CT 06904
Phone: 203-353-7000
Fax: 203-352-7276
Demographic data services including Census data, updated estimates & projections; lifestyle clusters; media, product usage & retail sales information; local & national TV ratings data; color-keyed mapping; product offering cable specific data.

DRAKE-CHENAULT

2000 Randolph Rd. SE
Albuquerque, NM 87106
Phone: 505-247-3303
Fax: 505-247-9964
William S. Sanders, Pres.
T. J. Lambert, V.P. & Gen. Mgr.
Phil Barry, V.P., Programming
Dan Musselman, V.P., Production
Tom Moody, Dir., Research
Radio programming consulting by market, syndicated formats for automation; research & in-market music testing; satellite-delivered formats with no commercial requirement; fully computerized music management system for partial or complete automation.

DSI COMMUNICATIONS INC.

627 Boulevard
Kenilworth, NJ 07033
Phone: 201-245-4833
Fax: 201-245-0011
Joseph Giardina, Pres.
Alfred D'Alessandro, V.P.
Engineering firm specializing in the design & installation of broadcast, production & post-production facilities.

DUSEK COMMUNICATIONS INC.

Box N
Waccabuc, NY 10597
Phone: 914-763-8686
Alexander Dusek, Pres.
Broadcast marketing & production for stations, syndicators & groups. Consultant for advertising & promotion.

DYCO ELECTRONICS INC.

35 S. Main St.
Angola, NY 14006
Phone: 716-549-6010
Fax: 716-549-6035
Stanley Georgek Jr., Pres.
Greg Georgek Jr., V.P.
Marty Coates, Sales Mgr.
Steve Pullen, V.P., Engineering
Engineering, design, manufacturing electromagnetic devices, toroidal transformers & windings, filters, pulse transformers, chokes, reactors & military power supplies.

DYNOCOMM PRODUCTIONS

150-A Calle Iglesia
San Clemente, CA 92672
Phone: 714-361-2063
Fax: 714-361-1716
Alan Gibby, Pres.
Wayne Smith, V.P., Production
Todd Udall, Sr. V.P.
Paul Jenner, Exec. V.P.
Gary Langenheim, V.P., Post Production
Specializes in water & snow sports coverage; produces sports programs from concept-to-finish; develops water housings; owns vast stock footage library from sports events worldwide.

E & M CABLE ASSOCIATES INC.

1162 W. Pioneer Pkwy.
Arlington, TX 76013
Phones: 817-277-6995; 817-261-1926
Fax: 817-261-1928
C. Thomas Eastman, Pres.
Cable system appraisals & analysis, system audits, franchising, system management, rate research, marketing studies, plant & equipment inventory analysis, budget studies, construction & maintenance.

EAGLE CABLE COMMUNICATIONS

1455 Reauville Dr.
St. Louis, MO 63122-1441
Phone: 314-434-2433
Ed Mocouley

EDM & ASSOCIATES INC.

Friendship Station
Box 9426
Washington, DC 20016
Phone: 202-364-7042
Early D. Monroe Jr., Pres.
Clyde E. Gurley, Sr. V.P.
Lawrence Smith, V.P., Mktg.
O. D. Page, V.P., Construction
Engineering design & FCC application preparations; cable TV, MMDS, cellular radio,

TV, LAN, paging, telephone, satellite, microwave & international broadcast station construction, service & maintenance; proof-of-performance tests & RF measurements.

ELECTRONIC DISTRIBUTORS RESEARCH INSTITUTE

3080 N.E. 47th Court
Fort Lauderdale, FL 33308
Management service covering methods & procedures in operational, financial, sales, etc. of electronics distributing business.

J. B. EMERSON & ASSOCIATES INC.

5309 Colewood Place
Sarasota, FL 34232
Phone: 813-378-1104
James B. Emerson, Pres.
Technical product/service management & market development for CATV & related broadband markets, including fiber optics & off-premises addressability. Provision of engineering/technical services to end users of all types; CATV, SMATV & broadband LAN.

EXECUTIVE COMMUNICATIONS INC.

700 Springdale Woods Dr.
Macon, GA 31210
Phone: 912-477-5931
Ron Leppig, Pres.
Local sales consulting for television & radio stations & cable TV systems. Local sales performance improvement programs, sales strategy & sales support, local sales seminars. Basic training for new account executives.

THE EXECUTIVE TELEVISION WORKSHOP INC.

36 W. 44th St.
Suite 1201
New York, NY 10036
Phone: 212-819-1633
Fax: 212-944-8049
Walter J. Pfister Jr., Pres.
Carol Heimann, Dir., Mktg. & Administration
Communications training specialists. Seminars in TV news interviewing, government testimony, videotape presentations, sales & management communications, platform speaking & crisis management.

FILM SERVICE

121 W. 40th St.
New York, NY 10018
Phone: 212-840-3279
Telex: 685 2011
George C. Hatch, Pres.
Harvey Selowsky, V.P.
Dick Thriot, V.P.
Assist television station management in selection, purchase & scheduling of programming.

IMERO FIORENTINO ASSOCIATES INC.

33 W. 60th St.
New York, NY 10023
Phone: 212-246-0600
Telex: 669149
Imero Fiorentino, Pres.
James Hartzler, Exec. V.P. & Chief Operating Officer
Tony Salerno, Sr. V.P., Production
Carl Gibson, Sr. V.P., West Coast Office

Branch Offices:

HOLLYWOOD: 7060 Hollywood Blvd., Suite 1000, Hollywood, CA 90028. Phone: 213-467-4020.

LAS VEGAS: 2781 S. Bronco St., Las Vegas, NV 89102. Phone: 702-876-6661.

Production design & complete technical production services for TV. TV lighting designers/directors. Studio facilities designers/consultants. TV lighting & staging seminars & video cassettes. TV production, programming & packaging.

FIRST CHICAGO TELEMEIOA SERVICES

One First National Plaza
Suite 0393
Chicago, IL 60670-0393
Phone: 312-407-3461

Ted Prohov, Mgr.
Corporate video consultants & producers.

NORMAN FISCHER & ASSOCIATES INC.

1209 Parkway
Austin, TX 78763
Phone: 512-476-9457
Telex: 512-476-0540

Norman Fischer, Pres.
Terrill Fischer, Assoc.
Mal Kasanoff, Assoc.
Media brokerage, appraisals & management consultants.

PAUL DEAN FORD, BROADCAST ENGINEERING CONSULTANT

3775 W. Dugger Ave.
Box 351
West Terre Haute, IN 47885-9794
Phone: 812-535-3831
Fax: 812-535-3341
Radio & TV engineering services, including field work, FCC applications & reports to FCC.

ROBERT H. FORWARD & ASSOCIATES

560 San Gorgonio St.
San Diego, CA 92106
Phone: 619-223-7878
Robert H. Forward, Pres.
Communications consultants, all phases radio & TV station operations, programming & management, film production.

FOSTER ASSOCIATES INC.

1101 17th St. NW
Washington, DC 20036
Phone: 202-296-2380
Radford L. Schantz, Pres.
C. W. Beeching
P. J. Garfield

Canadian Office:

ALBERTA: Foster Research Ltd., 1825 Park Rd. SE, Calgary, Alta., Canada. Phone: 403-263-1790. Robert C. Wharton, Sr. Partner
Economic research & consulting services in the communications industry, including TV, cable, common carrier services & telephone. Financial analysis, economic feasibility studies, appraisals for acquisition; assistance in seeking cable franchises & preparation of exhibits & testimony in FCC & other regulatory agency proceedings.

FOURSQUARE COMMUNICATIONS INC.

Box 155
Berlin, PA 15530
Phone: 814-445-8921
Roy Ogburn, Pres.
Cable television construction, aerial & underground, strand mapping.

FOXWOOD COMMUNICATIONS INC.

866 United Nations Plaza
New York, NY 10017
Phone: 212-593-2626
Investment consulting & equity financing for broadcasting & cable industries.

FRANEY & PARR INSURANCE LTD.

9901 Business Pkwy.
Lanham, MD 20703
Phone: 301-459-0055
Fax: 301-459-5405
William G. Franey, Chmn.
Ronald E. Parr, Pres.
James J. Nevins, V.P.
John R. Muha, V.P.
Cable TV insurance & bonding specialists.

LIONEL L. FRAY & ASSOCIATES INC.

1620 Massachusetts Ave.
Lexington, MA 02173
Phone: 617-861-0222
Lionel L. Fray, Pres.
Management consulting, business planning & financial valuations.

FRAZIER, GROSS & KAOLEC—See BIA Consulting.

G & P CABLE CONSULTANTS

2441 S. Brentwood St.
Lakewood, CO 80227
Phone: 303-985-3124
Graham Moore, Pres.
Paula C. Moore, V.P.

FRANK GARI PRODUCTIONS INC.

34 E. Putnam Ave.
No. 311
Greenwich, CT 06830
Phone: 203-661-3970
Fax: 203-661-9624
Frank Gari, Pres.
Ross Marr, Dir., Business Affairs
Ron Frangipane, Sr. Producer
Daniel Baker, Sr. Producer
Christian Gari, Producer
Kimberly Gari, Operations

Branch Offices:
SUN VALLEY: 9211 La Tuna Canyon Rd., Sun Valley, CA 91352. Phone: 818-352-7888. Fax: 818-951-2155.

BOSTON: 20 Park Plaza, Suite 613, Boston, MA 02116. Phone: 617-350-0077. Jack King, Sales Rep.
Network & local television music themes & promotion campaigns; custom & syndicated compositions; radio & TV news campaigns; film scoring.

GAYLA ASSOCIATES INC.

1955 Tamarack St.
Westlake Village, CA 91361
Phone: 805-495-4600
Fax: 805-497-1335
Gayla Kalp, Pres.
Terry Kalp, V.P.
Toni Kanakaris, Training Dir.
Leslie Delaney, Consulting Services
Lisa Wing, Mktg.
Betty Yeater, Trainer

Regional Offices:
Angelus Oaks, San Diego & San Francisco, CA; Louisville, KY
A full service training & employee development company specializing in all areas of employee skills in the cable industry.

GENERIC COMPUTER SYSTEMS

357 N. Main St.
Butler, PA 16001
Phone: 412-283-1500
Joel W. Rosenblum, Owner
Broadcast software for logs, bills, affidavits, availabilities, end-of-flight billing, aged trial balance, sales reports & help screens.

OICK GIDEON ENTERPRISES

29 Huntington Circle Dr.
Medford, NJ 08055
Phones: 609-654-0277; 609-654-0237
Dick Gideon, Pres.
Richard E. Gideon, V.P., Sales & Mktg.
Primary & secondary research data, rate card, programming, economic forecasting & marketing for TV stations.

GINSBURG MULTI-MEOIA INTELLIGENCE

45 Sedona View Dr.
Sedona, AZ 86336
Phone: 602-282-2374
Fax: 602-523-2520
Arthur L. Ginsburg, Pres.
Consultants regarding FCC enforcement matters. Investigations for buyers/sellers.

THE GOODARO GROUP

4641 Montgomery Ave.
Suite 300
Bethesda, MD 20814
Phone: 301-951-9005
Telex: 248562
Dennis T. Goddard, Pres.
Marketing strategies consultants to the communications industry.

GOLD LINE

Box 500
West Redding, CT 06896
Phone: 203-938-2588
Fax: 203-938-8740
Martin Miller, Pres.
Manufacturer of audio test & measurement equipment & noise reduction systems for the professional audio industry, including recording studios, broadcasters, sound contractors & sound reinforcement companies. Manufactures high-tech products for the musician market.

MELVIN A. GOLDBERG INC./ COMMUNICATIONS

17 North Dr.
Great Neck, NY 11021
Phone: 516-482-0166
Consulting & marketing, attitude & audience research for radio, TV, cable TV & telecommunications.

GOODWAY MARKETING INC.

Benjamin Fox Pavilion
Penthouse Suite
Jenkintown, PA 19046
Phone: 215-887-5700
Fax: 215-881-2239
Beryl J. Wolk, Chmn.
David Wolk, Pres.
Marketing promotions for national accounts.

RUDOLF F. GRAF

111 Van Etten Blvd.
New Rochelle, NY 10804
Phone: 914-235-6611
Rudolf F. Graf, Pres.
William Sheets, V.P.
TV, radio & electronic satellite scrambling & descrambling technical & engineering consultant. Technical & editorial services, books, pamphlets, system & equipment design applications & proposals; manufacturing facilities.

FREDERICK G. GRIFFIN, P.C., CONSULTING ENGINEER

3229 Waterlick Rd.
Lynchburg, VA 24502

Phone: 804-237-2044
Fax: 804-237-6063

Consulting services including systems engineering, feasibility studies, municipal advisory services, system profiles & franchise assistance.

GROUP 3 DEVELOPMENT

Box 405
Highland Park, IL 60035
Phone: 312-831-2881
Russell Blender, Dir.
Frank Lucceshe, Design Mgr.
Chris Nicholson, Construction Mgr.
Real estate services: Design, construction, renovation and/or lease back of studio operations buildings.

HAGUE & COMPANY

540 Frontage Rd.
Suite 320
Northfield, IL 60093
Phone: 312-441-7250
Lee M. Hague, Pres.
Corporate planning & acquisitions in cable TV, radio, TV, newspapers & magazines.

HAMILTON COMMUNICATIONS CONSULTANTS INC.

520 Thomas Blvd.
Orange, NJ 07050
Phones: 201-748-6135; 212-466-1400
Telex: 226078
G. Edward Hamilton, Pres.
Michael Kelly, Exec. V.P.
David N. Huff, Dir., Engineering
Communications consulting; design for satellite & broadcast instructional services/facilities.

HARBRIEGE HOUSE INC.

11 Arlington St.
Boston, MA 02116
Phone: 617-267-6410
General management consulting; management training & development; manufacturing productivity; transportation planning; defense systems management.

HARDWICK COMMUNICATIONS ENTERPRISES

Box 1269
Sumter, SC 29150
Carter Hardwick
Consulting services for broadcasters, government & public; station operations, ascertainment & planning.

HARRISON BOND & PECARO

★ HARRISON, BOND & PECARO

1201 Connecticut Ave. NW
Suite 450
Washington, DC 20036-2605
Phone: 202-775-8870
Telecopier 202-775-0175
Susan D. Harrison, Principal
James R. Bond Jr., Principal
Timothy S. Pecaro, Principal
John S. Sanders, Principal

Management & Technical Services

Jeffrey P. Anderson, Principal
Financial & management consultants specializing in asset appraisals, fair market valuations, expert testimony, feasibility studies, financial consulting, market research & related financial services for broadcasting, cable television & other media.

HASTAD ENGINEERING COMPANY

305 5th St. E
Box 56
Halstad, MN 56548
Phone: 218-456-2121
Fax: 218-456-2381
Cleighton J. Hastad, Pres.
Anton B. Hastad, V.P.
Jonathon C. Hastad, V.P.
Consulting engineering services for communications systems, CATV, telephone & common carrier.

HAVAS LEASING CO.

1500 S. Virginia St.
Reno, NV 89502
Phone: 702-323-0344
Paul Havas, Pres.
Paul Dohne, Asst. to Pres.
Tom Gosh, Leasing Mgr.
Lease financing of equipment.

F. P. HEALY & CO. INC.

230 Park Ave.
New York, NY 10016
Phone: 212-661-0366
Frank P. Healy, Pres.
Management consultants.

NORMAN HECHT RESEARCH

Box 698
Syosset, NY 11791
Phone: 516-939-0220
Fax: 516-939-0829
Norman Hecht, Pres.
Phillip D. Jursek, Sr. V.P., Mktg.
Harvey Morrow, Sr. V.P., Research
Nancy Motley, Research Mgr.
Research, marketing & management consulting including: Ratings analysis & consulting; demographic planning services; programming acquisition & scheduling services; news research; cable subscriber retention; promotion effectiveness research; marketing & sales development; financial analysis; legal research; expert testimony service & FCC petitions; survey design, analysis & implementation; mail & telephone surveys.

HENRY-GILL INC.

50 S. Steele St.
Suite 875
Denver, CO 80209
Phone: 303-296-4100
David A. Henry, Pres.
Walter A. Gill Jr., V.P.
Terry Datz, V.P., Mktg. & Administrative Services
Cable, MDS & pay cable marketing, advertising & public relations.

R. MILLER HICKS & CO.

1011 W. 11th St.
Austin, TX 78703
Phone: 512-477-7000
R. Miller Hicks
Consultation services, appraisals, management & programming.

C-112

THE HIGH TECHNOLOGY GROUP INC.

72 Park St.
New Canaan, CT 06840
Phone: 203-966-4820
Fax: 203-972-6101

JAMES C. HIRSCH COMMUNICATIONS SERVICES

447 Westover Rd.
Stamford, CT 06902
Phone: 203-324-2911
Consulting & communications services for information, marketing & public affairs objectives; research evaluation; planning & implementation.

THE HOARTY CORP.

8637 O'Neal Rd.
Raleigh, NC 27613
Phone: 919-848-6500
Leo Hoarty, Pres.
Cable communications consulting, marketing, management, appraisals, brokerage & financial analysis.

GERALD M. HOWARD, COMMUNICATIONS ATTORNEY

Box 7689
Dallas, TX 75209
Phone: 214-691-3608
Broadcast station compliance inspections. Matters pertaining to violations of FCC rules.

THE LARRY HOWE GROUP

Dallas Communications Complex
6311 N. O'Connor Rd.
Suite N28, LB21
Irving, TX 75039-3510
Phone: 214-869-7628
Larry W. Howe, Pres.
Provides strategy & project management to new communications ventures. Business feasibility studies, market assessment, funding & general management consulting to new ventures.

J. C. HUMKE & ASSOCIATES INC.

516 Zion St.
Aurora, CO 80011-8638
Phone: 303-367-1515
Joel Clark Humke, Pres.
Technical & field services for engineers, broadcasters, microwave & communications users. Spectrum analysis measurements, antenna measurements, turnkey installations, technical personnel evaluation, emergency services.

IASUS MOBILE SYSTEMS INC.

1913 Marthas Rd.
Alexandria, VA 22307
Phone: 703-765-4718
Fax: 703-759-5094
Telex: 650 338 5074
Robert Veltman, Pres.
A. Fred Dassler, Exec. V.P.
Marketing, sales, broker satellite & mobile communications equipment; video editing (California based).

IDC SERVICES INC.

303 E. Ohio St.
Chicago, IL 60610
Phone: 312-943-7500
Paul M. Roth, Pres.
Don Crosse, Financial V.P.

Branch Office:
NEW YORK: 1500 Broadway, New York, NY 10017. Phone: 212-730-7610.

JOHN ILLIS ASSOCIATES

680 N. Lake Shore Dr.
Suite 1328
Chicago, IL 60611
Phone: 312-337-6012
Fax: 312-337-1258
John Illis, Pres.
Mary Kay Kammer, V.P.
Advertising, public relations & promotion services in Chicago & eight state surrounding area.

IMMAD BROADCAST SERVICES

3235 14th Ave.
Markham, Ont. L3P 3J2
Canada
Phone: 416-470-2545
Fax: 416-470-2559
Stephen F. Pumple, Pres.
Murray J. Desnoyer, V.P.
Bruce Long, V.P.

Branch Office:

BUFFALO: 1051 Clinton St., Buffalo, NY 14026. Phone: 212-856-1362. Telex: 91-6428. System design & turnkey installation for television studios, mobiles, FM, television transmitter facilities, microwave equipment & TVROs. Repair & technical services for television studio equipment, camera cables & RF equipment.

THE INDEPENDENT GROUP OF COS. INC.

Union Professional Bldg.
971 Stuyvesant Ave.
Union, NJ 07083-6909
Phone: 908-964-7111
Fax: 908-964-5046
Henry C. Kavett, Pres.
John H. McSweeney, Exec. V.P.
Phyllis Smith, Data Support Group Dir.
Nancy Lockwood, Controller
National broadcast & mail direct response marketing & management firm for TV, interactive audiotex programs, cable mail & radio; strategic communications; advertising, public relations & marketing services specializing in media & telecommunications firms. Program & film syndication to ground transportation industry.

INSTITUTE OF AUDIO RESEARCH

64 University Place
New York, NY 10003
Phones: 212-677-7580; 800-544-2501
Fax: 212-677-6549
Albert B. Grundy, Pres.
Miriam Friedman, Dir.
Gregory Stone Curry, Chief Engineer
Recording technology school offering programs in multitrack recording technology & video engineering. Offers courses for active working audio & video professionals.

INTERACTIVE MARKET SYSTEMS INC. (IMS)

11 W. 42nd St.
11th Floor
New York, NY 10036-8088
Phones: 800-223-7942; 212-789-3600
Fax: 212-789-3636
Bev Andal, Pres.

Branch Offices:

CHICAGO: 332 S. Michigan Ave., Suite 201, Chicago, IL 60604. Phone: 312-986-2630.

LOS ANGELES: Museum Square Bldg., 5757 Wilshire Blvd., Suite 201, Los Angeles, CA 90010. Phone: 213-954-3240.

BELGIUM: Ave. Louise 430, Marketing Unit, 1050 Bruxelles. Phone: 322-648-8010.

CANADA: 1200 Bay St., Suite 405, Toronto, Ont. M5R 2A5, Canada. Phone: 416-961-2840.

ENGLAND: 35-37 Grosvenor Gardens, Grosvenor Gardens House, 5th Floor, London, England SW1 W0BS. Phone: 4471-630-5033.

FRANCE: 15 Rue Fenelon, Paris, France 75497. Phone: 331-4878-1100.

NORWAY: MMI Post Boks 9143, Vaterland, Oslo 1, Norway. Phone: 472-207-675. Service bureau & interactive on-line & microcomputer media, marketing & administrative systems for the international media & marketing industries.

INTERCONTINENTAL TELEVIDEO INC.

29 W. 38th St.
New York, NY 10018
Phone: 212-719-0202
Fax: 212-391-2993
Telex: 425262ICV
Gerald Citron, Pres.
Nigel Toovey, V.P. & Gen Mgr.
Robin Reeves Zorthian, V.P. & Gen. Mgr.
Standards conversion facility, videotape duplication in all formats; film transfer & satellite services.

INTERFACE GROUP INC.

300 First Ave.
Needham, MA 02194
Phone: 617-499-6600
Keith F. Westerman, Public Relations Mgr.

INTERMEDIA ARTS MINNESOTA

425 Ontario St. SE
Minneapolis, MN 55414
Phone: 612-627-4444
Tom Borrup, Exec. Dir.
Sue Jacob, Development Dir.
Kathleen Maloney, Mktg. & Public Relations Dir.
Neil Slieling, Video Curator
Margaret Weinstein, Distribution Mgr.
Al Kusters, Artist Program Dir.
Non-profit contemporary media arts center offering distribution, exhibition, education & production assistance to independent artists in video, new music, experimental visual, performance & interdisciplinary arts.

INTERNATIONAL BROADCAST SYSTEMS INC.

100 Crescent Court
16th Floor
Dallas, TX 75201
Phone: 214-871-8100
Fax: 214-871-8101
Telex: 4630226 (IBSTX)
Earl L. Jones Jr., Chief Exec. Officer
E. Al Mercado, Chief Financial Officer
Ken Lamerias, V.P., Sales
Vincent Turco, V.P., Sales
Kim Manifold, Program Mgr.
Ronald Alexander, International Sales Rep., Middle East
Christine Cosse, International Sales Rep., French Territories

Branch Office:

DISTRICT OF COLUMBIA: 1229 19th St. NW, Washington, DC 20036. Phone: 202-429-2538. Fax: 202-429-4912. Program distribution technical experts, management consultants & advertising sales, both domestic & abroad.

INTERNATIONAL CREATIVE MANAGEMENT INC.

40 W. 57th St.
New York, NY 10019
Phone: 212-556-5600
Telex: 125422 ICM-NYK

Branch Office:

LOS ANGELES: 8899 Beverly Blvd., Los Angeles, CA 90048. Phone: 213-550-4000. Talent & literary agency.

JEFFERSON-PILOT DATA SERVICES INC.

301 S. McDowell St.
Suite 500
Charlotte, NC 28204
Phone: 704-347-8000
Fax: 704-347-8086

Michael D. Jones, Pres.
Wayne Ruting, Exec. V.P., Sales & Mktg.
Doug Rother, V.P. & Gen. Mgr., Station Services
John McDonald, Gen. Sales Mgr., Radio Services

Branch Offices:

LOS ANGELES: 15301 Ventura Blvd., Sherman Oaks, CA 91403. Phone: 818-788-5330.

MEMPHIS: 785 Crossover Lane, Suite 141, Memphis, TN 38117. Phone: 901-762-8000. Skip Sawyer, Gen. Sales Mgr., TV Services

NEW YORK: 919 3rd Ave., New York, NY 10022. Phone: 212-838-4711. Harvey Kent, V.P. & Gen. Mgr.; Bob Howard, Sr. Sales Exec.; Edward Papazian, Dir., Customer Relations

AUSTRALIA: Paperwork Systems Inc., 11-17 Khartoum Rd., North Ryde, NSW 2113, Australia. Rick Lam, Managing Dir.

ENGLAND: 58/60 Kensington Church, Suite 23, London, England. Neil Hamilton, Gen. Mgr., European Operations
Computer systems ranging from mainframe to PC-based for radio, TV including sales, traffic, accounting, newsroom, film management, financial & electronic connection for stations, reps & agencies; specialized systems for national sales reps & advertising agencies for use in media sales, research, campaign planning, tracking & analysis; electronic contracting & invoicing.

JERROLD APPLIED MEDIA LAB

2200 Byberry Rd.
Hatboro, PA 19040
Phone: 215-956-6400

Research facilities for use in studying future television capabilities including advanced television, fiber optics, digital audio & future cable television technologies. Variety of test equipment, including consumer testing facilities. On-site consulting available.

JIM JOHNSON & ASSOCIATES INC.

9217 Lakewood Dr.
Windsor, CA 95492-9293
Phones: 707-526-5050; 707-838-9582
James D. Johnson, Pres.
Media consultants.

PAUL KAGAN ASSOCIATES INC.

126 Clock Tower Place
Carmel, CA 93923
Phone: 408-624-1536
Paul F. Kagan, Pres.
Judy Pinney, Circulation Mgr.
Eleanor Wyldie Morrice, Public Information Dir.
Media analysts.

1992 Edition

KALBA INTERNATIONAL INC.

23 Sandy Pond Rd.
Lincoln, MA 01773
Phone: 617-259-9589
Fax: 617-259-1460
Kas Kalba, Chmn.-Pres.
Patricia A. Kalba, Exec. V.P., Administration & Finance

Yale Braunstein, Dir. & Sr. Economist
International advisory, research & intermediary services specializing in telecommunications, satellite & mobile communications, broadcasting & new media; programming markets & production, film & video facilities, cable & pay TV, high definition TV, business TV, educational broadcasting. Affiliates in France, Japan, United Kingdom & other countries.

KANE REECE ASSOCIATES, INC.

★ KANE REECE ASSOCIATES INC.

399 Thornall St.
Metro Park, NJ 08837-2246
Phone: 201-494-3700
Jack Kane, Principal
Business valuation & management consulting.

THOMAS KARWIN & ASSOCIATES

121 Easterby Ave.
Box 7600
Santa Cruz, CA 95061-7600
Phone: 408-426-5981
Thomas J. Karwin, Pres.
Janette I. Karwin, V.P.
Publishes a monthly newsletter on public policy issues in telecommunications; consulting services in cable communications program development; local communications planning; specializing in work with cities, counties, schools, colleges, non-profits & local organizations.

KEY SYSTEMS INTERNATIONAL INC.

479 Northampton St.
Kingston, PA 18704
Phone: 717-283-1041
Fax: 717-287-5889
Alan Kornish, Pres.
Mark Kornish, V.P.
Laura Crane, Administrative Asst.
Employment specialists for cable, TV, video & satellite; management & sales, technical engineers, editors & colorists.

T. F. KIRKMAN INC.

210 E. College St.
West Branch, IA 52358
Phone: 319-643-2313
T. F. Kirkman, Pres.
Mary Carter, V.P.
Broadcast tower consulting, including inspection, erection & repair.

LAPPAS & LINDBERG CO.

141 W. Jackson Blvd.
Chicago, IL 60604
Phone: 312-922-4123
Frank G. Lappas, Owner
Edward R. Heaps
Aeronautical consultants on TV-radio tower problems.

LECHMAN & JOHNSON INC.

9500 Annapolis Rd.
Suite C-1
Lanham, MD 20706
Phone: 301-577-0800
Fax: 301-577-9416
Peter W. Lechman, Pres.
Thomas J. Johnson, V.P.
Telecommunications consultants for radio, TV, cellular radio, MDS, ship to shore, auxiliary services, private radio; research & development.

ARTHUR D. LITTLE INC.

25 Acorn Park
Cambridge, MA 02140
Phone: 617-864-5770
Management consultants, research & engineering.

LONG SYSTEMS INC.

3131 Camino del Rio N
Suite 1010
San Diego, CA 92108
Phone: 619-584-2400
Harry E. Long, Pres.
Rob Niestockel, Sr. Programmer
Christy Lange, Office Mgr.
Specialty software for the cable industry including leakage evaluation system, vehicle information center & other industry specific software. Sell remote data entry terminals. Provide software consulting & design services for individual systems & multiple system operators.

FRANK N. MAGID ASSOCIATES

One Research Center
Marion, IA 52302
Phone: 319-377-7345
Fax: 319-377-5861
Frank N. Magid, Chmn. & Chief Exec. Officer
Bruce Northcott, Pres.
Dan Bormann, V.P. & Chief Administrative Officer
Richard B. Haynes, V.P., Research
Steve Ridge, V.P., Consultation
Joe George, V.P., Mktg.
Mackie Morris, V.P., The Magid Institute

Branch Office:

ENGLAND: 13 Linhope St., London, NW1 6HT. Phone: 717-243-719. Fax: 44-71-402-4507.
Custom attitudinal research & consultation services for all media. Specialists in TV news & programming, audience surveys & complete implementation service including program evaluation, talent coaching & search.

MALARKEY-TAYLOR

★ MALARKEY-TAYLOR ASSOCIATES INC.

1130 Connecticut Ave. NW
Suite 700
Washington, DC 20036-3915
Phone: 202-835-7800
Fax: 202-835-7811
Martin F. Malarkey, Chmn. & Chief Exec. Officer
Archer S. Taylor, Sr. V.P., Engineering
Robert M. Jones, Pres. & Chief Operating Officer
Samuel H. Book, V.P., Research
Anthony P. Kern, V.P., Financial Services
James G. Kearney, Dir., Engineering
Andrew R. Gefen, V.P., Financial Services

Denise E. Surber, V.P., Financial Services
Peter G. Hagialas, Financial Analyst
Eric J. White, Market Research Dir.
Elizabeth B. Stone, Financial Analyst

Additional Office: London, England.
Telecommunications financial, research & engineering consultants for the cable, broadcasting, cellular & paging industries, specializing in expert fair market valuations & asset appraisals; due diligence reviews; market analysis research studies; customer surveys; management audits; cable engineering; refranchising strategies; regulatory affairs; expert testimony.

MALARKEY-TAYLOR RESEARCH

1130 Connecticut Ave. NW
Suite 700
Washington, DC 20036
Phone: 202-835-7800
Fax: 202-835-7811
Samuel H. Book, Pres.
Sandra M. Wax, Market Research Mgr.
Telecommunications market research services; consumer surveys; economic analysis, executive interviewing & ascertainment studies.

MANAGEMENT COMPUTER SYSTEMS INC.

680 Lake Plaza Dr.
Suite B206
Indianapolis, IN 46220
Phone: 317-842-9696

MANAGEMENT RECRUITERS INTERNATIONAL

607 Boylston St.
Boston, MA 02116
Phone: 617-262-5050
Fax: 617-421-9630
John Mohan, Pres.
Stephen Sarkis, Sr. Recruiter
Executive search & recruitment for radio, cable and broadcast TV industries.

M/A/R/C INC.

7850 N. Belt Line Rd.
Dallas, TX 75063
Phone: 214-506-3400
George Harmon, Sr. V.P., Media Research
Custom marketing & opinion research surveys including programming & personnel analysis, media research & audience studies.

MAUCK & ASSOCIATES INC.

718 W. Cactus Wren Dr.
Phoenix, AZ 85021
Phone: 602-279-6921
Gary Mauck, Pres.
Manages media, promotional & sports events, trade shows, festival & entertainment events, political campaign events, conventions, conferences, exhibitor programs & other communications management programs. Offers total turnkey program management services: Marketing, promotion & production.

McDONALD & ASSOCIATES

1017 Central Pkwy. N
San Antonio, TX 78232
Phone: 512-497-8686
Roy McDonald

McGINLEY CABLE INC.

3827 Lywiski Rd.
Collegeville, PA 19426
Phone: 215-489-4484

Management & Technical Services

Robert F. McGinley Sr.
Marvin B. Sharfstein
Richard E. McGinley
Glen R. McGinley

Consulting, management, marketing, public relations, customer drop installations, rate increases, feasibility studies, franchise applications, appraisals & evaluations.

McHUGH & HOFFMAN INC.

8301 Greensboro Dr.
No. 490
McLean, VA 22102
Phone: 703-506-8900
Fax: 703-506-8905
Jacques de Suze, Pres.
John E. Bowen III, Chief Exec. Officer
Roy F. Meyer, Exec. V.P.
Annette L. Parness, Dir., Finance
Radio, TV & network consulting: News, market research, program development, advertising, promotion, equipment, talent coaching & placement.

MEAD TECHNOLOGY LABORATORIES

3481 Dayton-Xenia Rd.
Dayton, OH 45432
Phone: 513-426-3111
Arnold Fife
D. J. Kelch, Sr. Scientist
Manufacturer of solution management & silver recovery systems for photo & film processing.

KENNETH R. MEADES

Box 1469
Los Angeles, CA 90053
Phone: 213-669-9670
Kenneth R. Meades, Owner
Communications consulting services & audio video software.

MEDIA/PROFESSIONAL INSURANCE INC.

Two Pershing Square, 2300 Main St.
Suite 800
Kansas City, MO 64108
Phone: 816-471-6118

MEDIA TECHNOLOGY ASSOCIATES LTD.

15235 Shady Grove Rd.
Rockville, MD 20850
Phone: 301-963-2000
Christopher S. Weaver, Principal
Specialists in digital broadband applications, including broadband communications & networking. Telecommunications forecasting, modeling & analysis. Cable TV systems. Interactive & participatory videodisc systems. Advanced computer graphics. Idiosyncratic computer systems & man/machine interface.

THE MEDIATORS INC.

655 Madison Ave.
14th Floor
New York, NY 10021
Phone: 212-888-7900
TWX: 710-581-6069
Richard Manney, Pres.
Thomas Settineri, Exec. V.P.
Mike LaFerre, Exec. V.P.
Diane Werner, Assoc. Media Dir.
Media buyers for radio/TV commercial time, outdoor & print.

MEEKER ELECTRONIC TECHNOLOGIES

310 Bonifant Rd.
Silver Spring, MD 20904

Phone: 301-384-5634
G. William Meeker
HDTV consultant.

MERION ASSOCIATES

1380 Glenbrook Rd.
Box 3036
Meadowbrook, PA 19046
Phone: 215-884-8698
Samuel M. Merion, Pres.
Consultants providing franchising, refranchising, financial planning, operations, expert testimony, appraisal & brokerage services.

METROWEST COMMUNICATIONS GROUP

Box 3308
Framingham, MA 01701
Phone: 508-626-0503
Wayne H. Brown, Chmn. & Pres.
Maryann R. Miller, V.P. & Treas.
Communications consultants, producers & distributors of films & videotape programs for business, industry, healthcare & public institutions. Producers & syndicators of programs for cable & broadcast TV.

MICR DATA SYSTEMS

47 West St.
New York, NY 10006
Phone: 212-509-2376
Richard J. Zoch, Pres.
Specializing in cable TV subscriber collection systems using preauthorized checking.

MICROWAVE NETWORKS INC.

10795 Rockley Rd.
Houston, TX 77099
Phone: 713-495-7123
Fax: 713-879-4728
Arthur Epley, Pres.
Jim Gordon, V.P., Business Development
Bruce Jennings, V.P., Sales
Rick Elliott, Domestic Sales Mgr.
Microwave antennas.

X. W. MITCHELL & ASSOCIATES

630 Columbus St.
Suite 507A
Ottawa, IL 61350-0733
Phone: 815-433-4853
Xenny Mitchell, Pres.
John Simms, V.P., Sales
G. E. Scott, V.P., Promotions
Marketing & public/community relations.

MORCOM SYSTEMS INC.

Rte. 3
Box 323
Orange, VA 22960
Phone: 703-672-9101
Telex: 245563
T. H. Moriarty, Pres.
C. A. Larson, V.P.
Telecommunications engineering including radio, telephone & data transmission; management services.

LAWRENCE L. MORTON ASSOCIATES

1231 Mesa Oaks Lane
Mesa Oaks, CA 93436
Phone: 805-733-4275
Fax: 805-733-4793
Lawrence L. Morton, P.E., Pres.
John Remak, Engineer
Victor Wright, Engineer
Steve Karwan, Engineer

AM, FM & TV engineering, facilities planning & design, computerized engineering & frequency searches, directional antenna design & construction, field engineering.

MOTION PICTURE CO. INC.

Box 22381
Lake Buena Vista, FL 32830
Phone: 407-560-3456
Fax: 407-560-3457
John C. Cummings, Pres.
Anna Zaccardo, Office Mgr.
Camera cranes & dollies; steadycam rentals; production services.

MPB TECHNOLOGIES INC.

1725 N. Service Rd.
Trans-Canada Hwy.
Dorval, Que. H9P 1J1
Canada
Phone: 514-683-1490
Fax: 514-683-1727
M. P. Bachynski, Pres.

Branch Office:

QUEBEC: 151 Hymus Blvd., Pointe Claire, Que. H9R 1E9, Canada. Phone: 514-694-8751. Fax: 514-695-7492. Al Evers, Mktg. Mgr.; R. J. Clark, Dir., Digital Products & Technology Software, consulting, engineering & research services.

MSI TELECOM CONSULTANTS GROUP

(Service Group of Multicomm Sciences International Inc.)
266 W. Main St.
Denville, NJ 07834
Phone: 201-627-7400
Victor J. Nexon, Pres.
Victor Nexon Jr., V.P.

MULTICOMM SCIENCES INTERNATIONAL INC.

266 W. Main St.
Denville, NJ 07834
Phone: 201-627-7400
Fax: 201-625-1002
Victor J. Nexon, Pres.
Victor J. Nexon Jr., V.P.
S. L. Crimmins, Treas.
Service Groups: MSI Frequency Coordinators, MSI Telecom Engineers, MSI Telecom Consultants, MSI Project Management Services, MSI Computer Services.

ROBERT MURPHY ASSOCIATES

230 Park Ave.
New York, NY 10169
Phone: 212-661-0460
Robert Murphy, Pres.
Thomas Cook, Sr. V.P.
John Murray, V.P.
Rita Dreyfus, V.P.
Paul Hill, V.P.
Executive search, corporate acquisition & organization planning consultants to the communications industry.

THE NAPLES GROUP

841 4th Ave. S
Box 783
Naples, FL 33939
Phone: 813-261-0917
Fax: 813-261-1158
Brad Estes, Pres.
Patrick Estes, V.P.

Branch Office:

GAINESVILLE: Box 8253, Gainesville, FL 32605. Phone: 904-332-1617. Fax: 904-332-1886.

Search services for the cable television industry.

NATHAN ASSOCIATES INC.

Two Colonial Place
2101 Wilson Blvd.
Suite 1200
Arlington, VA 22201
Phone: 703-516-7200
Fax: 703-351-6162
Telex: 248482 NATC UR
John C. Beyer, Pres.
Gary L. French, V.P.
Stephen A. Schneider, V.P.
Economic & management consultants. Provide demand & sales forecasting, marketing research, survey management, database design & implementation, financial analysis services & expert witness testimony to broadcasting, cable & telecommunications industries.

NATIONAL ECONOMIC RESEARCH ASSOCIATES INC.

123 Main St.
White Plains, NY 10601
Phone: 914-681-7200
Fax: 914-681-7925; 914-681-7953
Richard T. Rapp, Pres.

Branch Offices:

CAMBRIDGE: One Main St., Cambridge, MA 02142. Phone: 617-621-0444. William E. Taylor, V.P.

ITHACA: 308 N. Cayuga St., Ithaca, NY 14850. Phone: 607-277-3007. Alfred E. Kahn, Special Consultant

LOS ANGELES: 555 S. Flower St., Los Angeles, CA 90071. Phone: 213-628-0131. Gary J. Dorman, V.P.

NEW YORK: 1166 Ave. of the Americas, New York, NY 10036. Phone: 212-345-3000. Lewis J. Perl, Sr. V.P.

PHILADELPHIA: 1515 Market St., Philadelphia, PA 19102. Phone: 215-546-2744. Eugene P. Erickson, Special Consultant

SAN FRANCISCO: 101 California St., San Francisco, CA 94111. Phone: 415-291-1000. John H. Landon, Sr. V.P.

SEATTLE: 3411 One Union Square, 600 University St., Seattle, WA 98101. Phone: 206-623-8037. Virginia Perry-Failor, Senior Analyst

WASHINGTON: 1800 M St. NW, Washington, DC 20036. Phone: 202-466-3510. Peter Max, Sr. V.P.

ENGLAND: 15 Stratford Place, London, England W1N 9AF. Phone: 44-71-629-6787. Dermot Glynn, Managing Dir.

SPAIN: Torres de Colon 2, Pta 10-B, 28046 Madrid, Spain. David Robinson, Dir. Gen.
Economic research, analysis & consulting services in communications: Telephone, radio, TV, cable, common carriers. Preparation of analyses & expert testimony for judicial, legislative & regulatory proceedings. Other services include antitrust, public utility & regulatory economics, public policy & managerial economics.

NATIONAL VIDEO ASSOCIATES

Rte. 7
Box 171
Forest, VA 24551
Phone: 804-534-8500
Fax: 804-534-8502

Steven L. Fravel, Pres.
Michele M. Fravel, V.P.
Full service television production/consulting company.

DAVIO NEWBORG & ASSOCIATES INC.

10 Pontiac Dr.
Medford, NJ 08055
Phone: 609-983-3150
David S. Newborg, Pres.
Broadcast & TV consultants. Specialists in TV RF systems & RF systems installation project management. Appraisals.

NEWSPEOPLE

(Div. of Reymer & Associates Inc.)
20300 Civic Center Dr.
Suite 201
Southfield, MI 48076
Phone: 313-354-4950
Fax: 313-354-0918
Arnold S. Reymer, Pres.
Eve Pruden, Mgr.
Joe Kuskowski, Talent Bank Dir.
Employment service for broadcast news people, covering all newsroom positions including talent, news management.

N.R.C. COMMUNICATIONS INC.

Box 683
Hanford, CA 93230
Phone: 209-582-5857
Fax: 209-583-7158
S. L. Roberts, Pres.
E. E. Cooper, V.P.
Underground cable & pipeline leakage detection services, FCC (CLI) leakage detection, reporting & repair orders, telecommunications systems engineering.

NUCOMM INC.

101 Bilby Rd.
Bldg. 2
Hackettstown, NJ 07840
Phone: 908-852-3700
Fax: 908-813-0399
John Payne, Pres.
Barry Taylor, Sales Mgr.
Manufacturer of microwave transmitters, receivers & systems.

ORNSTEIN COMMUNICATIONS ASSOCIATES

5 Tulip Lane
New Rochelle, NY 10804
Phone: 914-235-7660
Herb Ornstein, Pres.
Financing & refinancing for cable TV; acquisition & brokerage services; financial consulting services including feasibility studies, financial projections & operations analysis.

O. O. PAGE, PROFESSIONAL ENGINEERS & CONSULTANTS

7536 Spring Lake Dr.
Bethesda, MD 20817
Phone: 301-469-6688
Fax: 301-983-2018
O. O. Page, P.E.
Franchising/refranchising; system proof testing; radiation testing; system upgrade/rebuild; CATV ascertainment, site survey, design, contract administration, construction supervision, appraisals & evaluations; LAN & institutional networks; management, marketing & engineering consulting; feasibility studies; financial/operating projections; expert testimony.

PARALLEX

437 Goldfloss St.
Winston-Salem, NC 27127
Phone: 919-773-1327
Dale E. Kline, Pres.
Kathy P. Pope, Mktg. Mgr.

Branch Offices:

ENGLEWOOD: 6551 S. Revere Pkwy., Suite 255, Englewood, CO 80111. Phone: 303-779-6532.

LANSING: 6035 Executive Dr., Suite 2, Lansing, MI 48910. Phone: 517-882-6063.
Cable TV billing & management information services; cable TV office automation & MSO network systems; targeted market tracking, standalone computer systems.

PARAMOUNT DESIGNS INC.

1439 N. First St.
Phoenix, AZ 85004
Phone: 602-258-7544
Charles C. Campbell Jr., Pres.
Charles C. Campbell III, V.P.
Robert Lange, Sales
Stan Prosak, Mktg.

Branch Offices:

FREMONT: 215 Main St., Fremont, NE 68025. Phone: 402-727-5400.

KANSAS CITY: 9401 Santa Fe Dr., Suite 201, Overland Park, KS 66212. Phone: 913-383-2890.

Computer-aided system design, base & strand mapping & technical field support.

PATRICK COMMUNICATIONS CORP.

10632 Little Patuxent Pkwy.
Suite 223
Columbia, MD 21044
Phone: 301-992-9722
Fax: 301-964-0335
W. Lawrence Patrick, Pres.

PAY TV SERVICES

3718 Woodsong Court
Dunwoody, GA 30338
Phone: 404-394-3467
Distributor of motion picture features; supplier of software for pay TV; consulting on pay TV markets.

ROBERT J. PELLETIER ASSOCIATES

Box 4422
Rocky Mount, NC 27803
Phone: 919-985-3447
Fax: 919-985-1447
Robert J. Pelletier, Pres.
Peggy A. Pelletier, V.P.
TV, radio & cable TV agency for religious & secular clients. TV broadcast applications, appraisals, consulting for engineering & management. TV equipment broker; on site TV broadcast installation.

DONALD A. PERRY & ASSOCIATES INC.

Summerville Plantation
Rte. 616, Box 857
Gloucester, VA 23061
Phone: 804-877-4367
Donald A. Perry, Pres. & Chief Exec. Officer
W. Kelvin Bowles, V.P.
Patricia Gibbs, V.P.
Brokers & consultants to the communications industry. Financial sources available.

THE PERSONNEL LABORATORY INC.

733 Summer St.
Stamford, CT 06901
Phone: 203-325-4348

Consultants to management on personnel; specialists in recruitment, appraisals through aptitude temperament tests & counseling.

PHASE ONE COMMUNICATIONS INC.

3452 Lake Lynda Dr.
Suite 115
Orlando, FL 32817
Phone: 407-381-4895
Fax: 407-381-8560
Technical consultants for broadcast, LPTV, MDS, MMDS, OFS & ITFS.

PITTELLI & PARTNERS

414 Main St.
Laurel, MD 20707
Phone: 301-206-5393
Fax: 301-206-9112
Mary Pittelli
Judith Williams
Sally Zullo
Paul Rodriguez

POLLARE/FISCHER COMMUNICATIONS

11755 Wilshire Blvd.
Suite 1750
Los Angeles, CA 90025
Phone: 213-478-0995

PR ASSOCIATES

347 W. 46th St.
New York, NY 10036
Phone: 212-967-6148
Fax: 212-967-7808
Leo Murray, Pres.

PRIVATENET INC.

7600 Hemlock St.
Bethesda, MD 20817
Phone: 301-320-4333
Arthur Barber, Pres.
William Carmichael, V.P.
Specialists in the development of fiber optic TV systems, regional home data systems & local network for business communications. Engineering, programming, financing & professional management.

PRODUCTION & SATELLITE SERVICES INC.

13563 Ventura Blvd.
Suite 200
Sherman Oaks, CA 91423
Phone: 818-501-4652
Domestic & international satellite transmission services; private network installation; teleconferencing, production & video projection services.

PROGRAMLINK

708 3rd Ave.
23rd Floor
New York, NY 10017
Phones: 212-682-8300; 800-843-0677
Fax: 212-682-2370
Nick Peters, V.P.
Mitchell B. Saslow, Assoc. V.P. & Dir., Network Operations
Dedicated teletypewriter network for delivery of programming data directly to TV stations nationwide.

PROMOTION RECRUITERS

11 Rectory Lane
Suite A
Scarsdale, NY 10583
Phone: 914-723-2657
Howard Burkat, Pres.

Executive search & recruitment firm specializing in television & cable promotion, marketing executives & producers.

PROSERV TELEVISION

10935 Estate Lane
No. 100
Dallas, TX 75238
Phone: 214-343-1400
Fax: 214-343-2068
Bob Briner, Pres.
Dennis Spencer, V.P.
Herb Swan, V.P., Sales
David Baglieber, V.P.
John Humphrey, Dir., Mktg.
Steven Horowitz, Dir., Sales
Kevin Landy, Dir., Sales

PROSTAR

12831 Royal Dr.
Stafford, TX 77477
Phone: 713-240-2800
Fax: 713-240-1447
John C. Parks, Pres.
Scott Hofmann, Dir., Engineering & Mktg.
Brent Shannon, Dir., Operations
Secure distribution of video and audio programming via satellite. Turnkey transmission services. Ad hoc rental, lease & sale of encryption equipment.

PROVANDIE & CHIRURG INC.

3 Center Plaza
Boston, MA 02108-2090
Phone: 617-523-9000
John Nazzaro, Chmn. & Pres.
Consulting services in broadcasting, including programming, sales, promotion, graphics & public affairs.

THE WARD L. QUAAL CO.

401 N. Michigan Ave.
Suite 3140
Chicago, IL 60611
Phone: 312-644-6066
Fax: 312-644-3733
Ward L. Quaal, Pres.

Branch Office:

LOS ANGELES, CA: 213-277-9399; 714-644-5500
General counselors to the broadcasting profession & the allied arts.

RADIO'S RELIABLE RESOURCES

630 Park Lane
Second Floor
Philadelphia, PA 19144-3713
Phone: 215-849-3997
Franklin O. Pease, Pres.
TV rights.

RAM CONTROL

Box 3
Champlain, NY 12919
Phone: 518-297-6109
Les Matthews

Branch Office:

ESCONDIDO: 576 S. Upas St., Escondido, CA 92505. Phone: 619-747-2512.

RCI SYSTEMS INC.

5615 Fishers Lane
Rockville, MD 20852
Phone: 301-984-1800
Fax: 301-984-6175

Management & Technical Services

THE R CORP.

1950 Landings Blvd.
Suite 110
Sarasota, FL 34231-3310
Phone: 813-924-2400
Fax: 813-924-1650
Rod Warner, Pres.
Sales, marketing, promotion, programming consultants to cable operators & broadcasters; contract door-to-door sales for cable systems.

RESEARCH COUNSEL OF WASHINGTON

501 C St. NE
Washington, DC 20002
Phone: 202-544-2700
David G. Bradley, Pres.
Derek C. M. Van Bever, Exec. V.P.
Custom research on industry data, foreign & domestic markets, legislation & regulations for corporate law firms & corporations. Competitive data research on individual companies.

THE RESEARCH GROUP

1100 Olive Way
Suite 1200
Seattle, WA 98101
Phone: 206-624-3888
William C. Moyes, Chmn.
Larry B. Campbell, Pres.
James Woodyard, Sr. V.P.
Dick Springfield, Sr. V.P.
Market research & strategic planning services for radio, cable & TV.

REYMER & ASSOCIATES INC.

20300 Civic Center Dr.
Suite 201
Southfield, MI 48076
Phone: 313-354-4950
Fax: 313-354-0918
Arnold S. Reymer, Pres.
Qualitative, quantitative surveys & focus groups for TV/radio stations, cable, teletext & videotex. Specialists in audience imagery, news programs, on-air personalities, psychographic & promotional research. News consulting, marketing advisory plans, talent coaching & search services.

RICE COMMUNICATIONS

166 N. Main St.
Yardley, PA 19067
Phone: 215-321-4250
Fax: 215-321-4249
John Rice, Pres.
HDTV consultant.

RICHARD H. RIGGS

Bank One Tower, Suite 1102
Box 1314
Lima, OH 45802
Phone: 419-228-0029

ROCK ASSOCIATES INC.

5808 Lake Washington Blvd. NE
No. 400
Kirkland, WA 98033-7350
Phone: 206-822-0252
Fax: 206-828-0226

GEORGE T. ROOMAN INC.

3785 Via Nona Marie
Suite 310
Carmel, CA 93923
Phone: 408-626-1630
George T. Rodman, Pres.
Sally M. Rodman, V.P.

Advertising, design, marketing & promotion consultants & suppliers to radio & TV stations, networks, groups & companies in the broadcasting industry.

RODRIGUEZ ENTERPRISES INC.

11388 Ouenda Rd.
Rancho Bernardo, CA 92127
Phone: 619-485-9555
Esther L. Rodriguez, Pres.
Provides business development & management consulting services to entertainment & telecommunications industries with emphasis on pay-per-view.

ROGERS ENGINEERING

853 York Mills Rd.
Don Mills, Ont. M3B 1Y2
Canada
Phone: 416-446-1233
Fax: 416-446-7424
Roger Gilodo, V.P. & Gen. Mgr.
Nick Hamilton-Piercy, V.P., Engineering & Technical Services

LAWRENCE H. ROGERS II—GENERAL MANAGEMENT CONSULTANTS

4600 Drake Rd.
Cincinnati, OH 45243
Phone: 513-561-4420
Lawrence H. Rogers II
Barbara Harris, Mgr.
TV, radio & allied communications: Acquisitions & sales, organization, personnel, marketing, labor relations, financial & public relations.

ROSNER TELEVISION SYSTEMS INC.

17 Mitchell Dr.
Kings Point, NY 11024-1237
Phone: 516-466-4172
Fax: 516-466-4172
I. S. Rosner, Pres.
R. Rosner, V.P.
Management consulting, design & engineering services in television & communications.

RPS COMMUNICATIONS

520 Arthur St.
Centerport, NY 11721
Phone: 516-423-4038
Fax: 516-423-6155
Randolph P. Savicky, Pres.
Barbara Panos-Savicky, V.P.
Public relations & marketing services specializing in professional audio, video, broadcast & music marketplaces.

RUTTER-DUNN COMMUNICATIONS

106 Kings Hwy. E
2nd Floor
Haddonfield, NJ 08033
Phone: 609-354-6066
Fax: 609-354-6065
Edward T. Rutter, Pres.
Gregory J. Dunn, V.P. & Gen. Counsel
Virginia L. Farley, Administrative Asst.

Midwest Office:

COLUMBUS: 445 Hutchinson Ave., Suite 600,
Columbus, OH 43235. Phone: 614-431-4031.
Fax: 614-431-4042.

Cable TV consulting including financial & operational analysis, computerized financial models, appraisals, system design & engineering, franchise renewals, franchise strategy, ascertainment, system management, proposal preparation, expert testimony, regulatory analysis & personal property tax valuation.

HOWARD W. SAMS & CO. INC.

2647 Waterfront Pkwy.
East Or.
Indianapolis, IN 46214
Phone: 317-298-5400
Richard Hauser, Pres.
Oamon Davis, Exec. V.P.
Electronic engineering & research; publisher of specifications, schematics, manuals for TV, radio & electronic control equipment, computer & VCR facts, technical & computer books, service data, instruction sheets, cross reference information & various types of catalogs for manufacturers.

J. M. SANSONE ASSOCIATES

8812 Ashcroft Ave.
Los Angeles, CA 90048
Phone: 213-276-1385
Fax: 213-276-1386
Film & television financing, deal analysis & design, computerized economic forecasting, market research.

SHELDON SATIN ASSOCIATES INC.

Box 370
Pound Ridge, NY 10576-9625
Phone: 914-764-4130
Fax: 914-764-4139
Sheldon Satin, Pres.
Employee training, management development & business communications.

SAVTAX CO.

2306 Oak Lane, Building 1-B
Suite 101
Grand Prairie, TX 75051
Phone: 214-264-3312
Fax: 214-264-3365
Michael E. Hasty, Pres.
Property & sales tax consulting nationwide including Alaska, Hawaii, Puerto Rico & Canada.

SCHIFF-JONES LTD.

215 E. 68th St.
Suite 9JK
New York, NY 10021
Phone: 212-288-5115
Telex: VISAG 420565
Charlotte Schiff-Jones, Pres.
Consulting, marketing & programming services to telecommunications industry.

SCOTT & CO.

1215 S. Birmingham Ave.
Tulsa, OK 74104
Phone: 918-582-1836
John P. Scott, Pres.
Industrial market research & management consulting services for cable operators; cable product & services suppliers.

SECAGRAPHS INC.

350 Indiana St.
Suite 200
Golden, CO 80401
Phone: 303-279-7322
Fax: 303-279-2546
Regis A. Frank, Pres.
Terry Hulseberg, Exec. V.P.
Michael Shafts, CATV Sales Mgr.
Jay W. Swearingen, Services Sales Mgr.
Automated mapping, design, construction management; outage & vehicle location software.

M. H. SEIDEN & ASSOCIATES INC.

109 Williams Ave.
Spring Valley, NY 10977

Phone: 914-356-6256
Martin H. Seiden, Pres.
Julia Seiden, V.P.
Economic analysis of products, markets & government regulations. Financial consulting & credit agencies.

SEMO COMMUNICATIONS CORP.

Box C
Sikeston, MO 63801
Phones: 314-471-6594; 314-471-6599
Travis E. Garrett, Pres.
Cable TV systems construction, management, operation, marketing & consulting.

W. LEE SIMMONS & ASSOCIATES INC.

1036 William Hilton Pkwy.
Suite 200F
Hilton Head Island, SC 29928
Phone: 803-785-4445
Fax: 803-842-3371
W. Lee Simmons, Pres.
Applications, system design & negotiation for AM, FM & TV, microwave, MOS, cellular & cable TV.

BILL SIMS PARTNERS

121 Sandoval St.
Classic Media
Santa Fe, NM 87501
Phone: 505-983-5878
Bill Sims, Chief Exec. Officer
Michael Hice, V.P., Sales
Jack Kolkmeier, V.P., Programming
Start-ups, management check-ups, all facets of radio station operations.

SJOCOM INC.

Box 1900
San Francisco, CA 94101
Phone: 415-567-2246
Karl Sjodahl, Pres. & Creative Dir.
Management support, marketing consultants, design & production services.

SK & A RESEARCH INC.

2151 Michelson Dr.
Suite 107
Irvine, CA 92715
Phone: 714-476-2051
Stuart Krasney, Pres.
Naomi Nussbaum, Mktg. Mgr.
Aaron Bazan, Mgr., Mktg. Services
Steven Nemetz, Technical Mgr.
Mary-Jo Graham, Asst. to the Pres.
Tade Farmer, National Database Mgr.
Research consultancy specializing in personal computers for sales & marketing, including market targeting, data analysis, research, prospecting & tracking.

THE SME GROUP INC.

1202 Bishopsgate Way
Reston, VA 22094
Phones: 703-450-6272; 703-444-2429
David Roland, Pres.
David W. Shively, V.P.
TV production & publishing for science & medicine.

SMITH & POWSTENKO

2033 M St. NW
Washington, DC 20036
Phone: 202-293-7742
Neil M. Smith
Jeanne F. Smith
Kevin T. Fisher
Broadcast consultants.

Subscribe now . . .

to the authoritative weekly information service covering the latest developments in broadcasting, cable, consumer electronics and allied industries. . .

Television Digest With Consumer Electronics

Television Digest has been keeping leading communications executives informed since 1945 and is published for all those decision-makers—like you—who have a big stake in the ever-changing broadcasting, cable and consumer electronics industries.

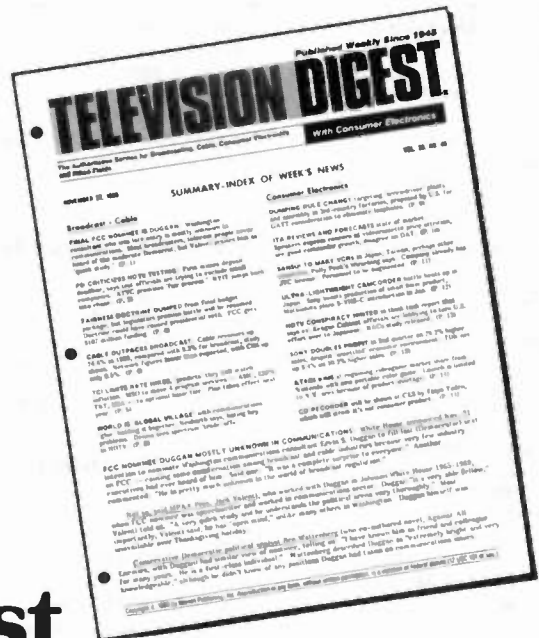
Television Digest goes beyond the scope of any other publication by bringing into sharp focus all the conflicting forces at work—broadcast, cable, home video, MDS, DBS, SMATV and others. It provides experienced, authoritative coverage. The Los Angeles Times recently referred to **Television Digest** as “a publication considered the bible of the TV industry.” Tack Nail, covering broadcasting, and Dave Lachenbruch, covering consumer electronics, are known and respected throughout the entire industry.

And each issue of **TVD** provides thorough coverage of government activities—the FCC, Capitol Hill, the White House. **Television Digest** also gives you the latest news on marketing strategies . . . programming plays . . . personnel shifts . . . and current standings on the volatile revenue and ratings picture.

Television Digest regularly includes a host of industry surveys and statistics that cannot be found anywhere else. And because conventions, professional meetings and trade shows are of such vital importance to the communications industry, **TVD** provides complete pre- and post-meeting coverage of virtually every major professional meeting and trade show, whether in the U.S. or abroad.

Television Digest gives you the information you need, delivered in a fast-paced style and clear format that always respects your busy schedule. **TVD** is designed to be read quickly . . . to help you spend less time gathering information and more time using what you've found.

For subscription information, call collect: **202-872-9200**.



Management & Technical Services

SPECTRUM PLANNING INC.

Box 831360
Richardson, TX 75083-1360
Phone: 214-680-1000
Telex: 732561
Gerald L. Armes, Co-Chmn. & Pres.
Duncan McIntosh, Co-Chmn.
Lyman Bishop, V.P., Mktg.
Rick Harris, Sr. Mktg. Rep.
Randy Oster, Dir., Microwave Div.
Mary Lou Hayes, Dir., Satellite Div.

Branch Office

WASHINGTON: 428 National Press Bldg.,
Washington, DC 20045. Phone: 202-662-
7655. Craig Deman
System design & engineering; satellite earth
station & terrestrial microwave frequency
analysis, planning & coordination; FCC
license application preparation; ongoing fre-
quency protection; field support; marketing
research; field services; database time-
sharing services.

RICHARD STEIN & ASSOCIATES

120 Beachview Ave.
Suite 238
Bridgeport, CT 06605
Phone: 203-336-3323
Fax: 203-254-8421
Richard Stein, Pres.
Retail advertising for broadcast, cable TV &
radio; advertising sales consultant; recruit-
ment, hiring & training of local advertising
sales personnel.

STERLING INSTITUTE INC.

7918 Jones Branch Dr.
Suite 800
McLean, VA 22102-3302
Phone: 703-827-4000
Fax: 703-448-7343
J. Sterling Livingston, Chmn.
Matthew S. Livingston, Pres.
Edward N. Baron, V.P.
Robert O. Busch, V.P.
Custom-designed executive, management
and sales development programs for the
broadcasting, cable and publishing
industries.

CLAIRE STERN ASSOCIATES INC.

307 5th Ave.
16th Floor
New York, NY 10016-6517
Phone: 212-532-6680
Fax: 212-725-5632
Claire M. Stern, Pres.
Marketing studies for business applications
of cable for public & private institutions; at-
titudinal surveys on new cable technology;
needs assessment; permits for use of rights-
of-way; satellite & microwave rooftop
management; marketing consulting; govern-
ment relations & technical reports.

STERN TELECOMMUNICATIONS CORP.

307 5th Ave.
New York, NY 10016
Phone: 212-725-5470
Fax: 212-725-5632
Joseph L. Stern, Pres.
System design, technical consulting &
feasibility studies for broadcast television,
STV, cable TV, satellite services, local area
networks & data transmission, multi-tenant
communications. Product development for
pay TV. Right-of-way & route development for
fiber communications systems; rooftop
antenna site management; franchise & refran-
chise advisory services & analysis of high
technology ventures.

STRATA MARKETING

540 N. Lake Shore Dr.
Chicago, IL 60611
Phone: 312-222-1555
Bruce Johnson, Pres.
Roger Skolnik, Chief Exec. Officer
Computer software for ratings analysis & ac-
count management.

S. S. STREET & ASSOCIATES

9342 S. Meredith Court
Littleton, CO 80124
Phone: 303-792-2228
Fax: 303-792-2024
Cable TV consulting including operational
analysis, marketing analysis & research, pro-
posal preparation & expert testimony.

STRUCTURAL SYSTEMS TECHNOLOGY INC.

6867 Elm St.
McLean, VA 22101
Phone: 703-356-9765
Fax: 703-448-0979
J. Cabot Goudy, P.E., Pres.
Kaveh Mehrnama, V.P., Engineering
Fred W. Purdy, V.P., Operations
Design, repair, inspection & erection of tall
towers.

JDE SULLIVAN & ASSOCIATES INC.

44210 County Rd. 48
Box 612
Southold, NY 11971
Phone: 516-765-5050
Joseph J. Sullivan Jr., Pres.
Barbara D. Sullivan, V.P.
Executive search & recruitment consultants
specializing in broadcasting & cable TV.

SUMMIT CD.

1162 W. Pioneer Pkwy.
Arlington, TX 76013
Phones: 817-261-1926; 817-277-6995
Fax: 817-261-1928
C. Thomas Eastman, Pres.
Branch Office: Irving, TX.

SYMONDS & ASSOCIATES

1229 19th St. NW
Washington, DC 20036
Phone: 202-223-4567
Fax: 202-429-4912
Strategic & business planning; venture
development & management; reorganization
advisory services.

SZABO ASSOCIATES INC., MEDIA COLLECTION SPECIALISTS

3355 Lenox Rd.
Suite 945
Atlanta, GA 30326
Phone: 404-266-2464
Robin Szabo, V.P.
National & local collection service for media.

TAILFORD COOPER INC.

4444 Bennett Rd.
Toledo, OH 43612-1910
Phone: 419-470-5900
Fax: 419-475-9535
William D. Tailford, Pres.
James D. Cooper, Exec. V.P., Cable Group
Steve Smith, V.P.
Holly Govito, Acct. Exec.
Joanie Hoffer, Media Buyer
Brad Kisabeth, Production Coordinator
Paul A. Lyon, Acct. Exec.
Mari Lynn Fuleky, Asst. Acct. Exec.

Branch Office:

SAN FRANCISCO: One Post St., Suite 2190,
San Francisco, CA 94104. Phone:
415-956-8171.
Full service advertising agency specializing
in marketing for the cable industry.

TAPSCAN INC., TVSCAN DIV.—See Market & Audience Research.

T-C SPECIALTIES CO. INC.

17 S. Main St.
Box 192
Coudersport, PA 16915
Phones: 800-458-6074; 814-274-8060
Fax: 814-274-0690
Daniel C. Major, Pres.
Doug C. Spaulding, Plant Mgr.
Judy Tucker, Sales Rep.
Daniel Major, Mktg. Mgr.
Coupon billing specialists & computer
software.

TELECDM APPRAISAL

Rte. 2
Box 45
Washington, MO 63090
Phone: 314-239-0400
James C. Goggan, Pres.
Consulting in business & asset appraisals, in-
ventories, cost studies & litigation; profes-
sional engineer; certified independent ap-
praiser; certified cost engineer.

TELECDM DISTRIBUTION SERVICES CDRP.

4403 Manchester Ave.
Suite 102
Encinitas, CA 92024
Phones: 619-942-8324; 619-942-7398
Fax: 619-942-4981
Dorothy Asmussen, Pres.
Gordon W. Asmussen, V.P.
Consultant & contractor providing cable in-
stallation & instruction for all aspects of the
telecommunications industry, from pole clim-
bing to management & sales seminars.

TELECRAFTER SERVICES CORP.

Box 27960
Denver, CO 80227
Phone: 303-278-3800
Fax: 303-278-0038
Kennette Hatcher, Acting Gen. Mgr.
Bruce Nassau, V.P., Dir. of Mktg.
Contract marketing, sales, auditing &
installation.

TELE-ENGINEERING CORP.

2 Central St.
Framingham, MA 01701
Phones: 508-877-6494; 800-832-8353
Fax: 508-788-0324
Ernest O. Tunmann, Pres.
William C. Jeas, Mktg.
Frank D. Lloyd, Mgr., Commercial Services
Computerized system design, digitized map-
ping, computerized bill of materials & as-
builds. Full-range of engineering services for
cable, microwave, LPTV & SMATV industries.
Design & implementation of broadband &
fiber LANs.

TELEMARK INC.

Box 248
Cornelia, GA 30531
Phones: 404-778-8888; 800-342-3735
Fax: 404-778-5572
Brooks Roseman, Gen. Mgr.
Telemarketing services for cable TV firms.

TELE-MEASUREMENTS INC.

145 Main Ave.
Clifton, NJ 07014
Phones: 201-473-8822; 800-223-0052
William E. Endres, Pres.
Carl R. Ceragno, V.P., Engineering
Douglas W. Cook, V.P., Sales & Mktg.
CCTV design, installation & services; com-
mercial insertion equipment; mobile vans; TV
studios, local access studios & local area net-
works. Distributor of cameras, VTRs, swit-
chers & other video equipment.

TELESTRATEGIES

1355 Beverly Rd.
Suite 100
McLean, VA 22101
Phone: 703-734-7050
Jerome G. Lucas, Pres.
Information services offering executive level
seminars & conferences; customized con-
sulting; market development, technological
& regulatory aspects of cable TV, satellite
communications; applications development
of videotex & other interactive cable TV ser-
vices & other comprehensive telecommuni-
cation technologies.

TELETECH COMMUNICATIONS

15355 Morrison St.
Sherman Oaks, CA 91403
Phone: 818-501-5595
Fax: 818-501-5595
Kenneth Tuchman, Pres.
Rita A. Wood, Exec. V.P.
Telecommunications, specializing in TV direct
response marketing, outbound promotions &
cable TV telemarketing consulting.

TELEVISION CABLE COMMUNICATIONS

2666 Gracie Dr.
De Land, FL 32724
Phone: 904-736-7161
Edward P. Whitney, Pres.
CATV consulting, brokerage, appraisals,
management, feasibility studies & financing.

TELEVISION TURNKEY SERVICES

(Div. of WCTV Inc.)
Box 141
Butler, WI 53007
Phone: 414-781-5044
John Kompas, Dir. of Operations
Consulting specialists in LPTV services in-
cluding site engineering, market analysis, au-
dience ascertainment, programming, sales &
promotion, research; assistance in reaching
LPTV markets.

TEMPLE, BARKER & SLOANE, STRATEGIC PLANNING ASSOCIATES

33 Hayden Ave.
Lexington, MA 02173
Phone: 617-861-7580
Telex: 951929
W. Walker Lewis, Chmn.
Paul E. Fulchino, Pres.
General management consulting & market
research services.

EDWIN TORNBERG & CO. INC.

Box 55298
Washington, DC 20011
Phone: 202-291-8700
Fax: 202-829-1590
Edwin Tornberg, Pres.
Negotiations for the purchase & sale of radio,
TV & cable; appraisals & consulting.

TOWERS & PERRIN

245 Park Ave.
New York, NY 10167
Phone: 212-309-3400
James E. Kieley, Pres. & Chief Exec. Officer
Consultants to management in the areas of actuarial services, employee benefits, executive compensation, salary management, sales compensation, communications, human resources; benefits administration; general & risk management.

THE TOY SPECIALISTS

333 W. 52nd St.
New York, NY 10019
Phone: 212-333-2206
Fax: 212-262-4095
Rita Tesar, Pres.
Bill Tesar, V.P.
Musical computer & pro audio rental company including digital multitracks, custom-designed rack systems, guitar & bass amps & microphones.

TRANSCOMM INC.

6521 Arlington Blvd.
Suite 214
Falls Church, VA 22042
Phone: 703-532-3160
Fax: 703-532-3163
Norman C. Lerner, Pres.
Specialists in broadcast, cable, common carrier facilities & services; market research; pricing analysis; financial & economic services; regulatory/expert witness testimony; investment/feasibility evaluation; domestic and international.

TV ANSWER INC.

1941 Roland Clarke Place
Reston, VA 22091
Phone: 703-715-8600
Fax: 703-715-8853
Fernando Morales, Pres.
James Olmsted, RF Engineer
Richard Miller, V.P., Mktg.
Raul Prieto, V.P., Manufacturing
Real-time interactive television technology systems.

TVSM INC.

475 5th Ave.
New York, NY 10017
Phone: 212-683-6116
Fax: 212-683-8051
Neil Heller, Pres.
Alan T. Wragg, Publisher
Irv Kalick, V.P., Circulation Sales & Affiliate Relations
Jay Gissen, Editor
Barbara Graham, Mktg. Dir.
Publisher & distributor of customized cable program guides.

UNIVISION INC.

1701 South Ave. West
Box 4125
Missoula, MT 59806
Phones: 406-721-8876; 800-729-8876
Fax: 406-721-0810
Jamie S. Green, Pres.
Alexander K. Fleig, V.P.
Ad insertion traffic/billing packages for run of schedule operations.

U.S. DEPT. OF COMMERCE

14th & Constitution Ave. NW
Room 1009
Washington, DC 20230
Phones: 202-377-2000; 202-377-3548
(Science & Electronics); 202-377-2587

(Microelectronics); 202-377-4466 (Telecommunications)
Fax: 202-377-2706
Alan M. Dunn, Deputy Asst. Secretary,
Science & Electronics
Jack R. Clifford, Dir., Office of Microelectronics & Instrumentation
John E. McPhee, Dir., Office of Computers & Business Equipment
Roger F. Stechsulte, Dir., Office of Telecommunications
Science & Electronics Unit, Trade Development, International Trade Administration.
Government point of contact for the telecommunications, electronic components, measuring & controlling instruments, medical & dental, photographic, computer, software & business equipment industries on market research, trade & business assistance.

USA 800

6608 Raytown Rd.
Kansas City, MO 64133
Phone: 800-872-9287 (ext. 2000)
Fax: 816-358-3101
Ron White Sr., Pres.
Brian White, V.P.
Tim Rocca, National Sales Mgr.
Telemarketing consulting, promotional project management & data base management.

VANDA COMMUNICATIONS INC.

10 Hancock Dr.
Florham Park, NJ 07932
Phone: 201-822-0685
Fax: 201-822-2329
Roylance H. Sharp, Pres.
Communications consultants specializing in satellites, microwave, ad hoc networks for broadcast, closed circuit & video conferencing.

T. J. VAUGHAN & ASSOCIATES

Box 440
Rye Beach, NH 03871
Phone: 603-964-6688
Thomas J. Vaughan, Pres.
E. Reid
J. Stenberg
W. Pries
J. Banker
K. Blackford
Site selection, pattern & antenna analysis, antenna modification, pattern measurements & field tests.

VAZQUEZ & ASSOCIATES

Box 260362
Tampa, FL 33685
Phone: 813-960-0950
Raul Vazquez

VEGA ASSOCIATES INC.

77 Porterfield Place
Freeport, NY 11520
Phone: 516-868-3730
Fax: 516-868-3731
Donald Minor, Pres.
Specialists in all phases of lighting design, staging services, videodisc, teleconferencing & production for network, cable, theatre & corporate communications. Consultants for audio/visual design & facilities planning.

VICKERMAN-ZACHARY-MILLER

101 Broadway
Oakland, CA 94607-3715
Phone: 415-835-2761
M. John Vickerman Jr., Pres.
J. Michael Zachary, V.P.
P. Madsen, Mktg. Dir.

Consulting services in engineering & architecture for system facilities. Studio design, head-end complexes & industrial plant facilities.

VIDEO COMMUNICATIONS INC.

Box 215
Feeding Hills, MA 01030-0215
Phone: 413-786-7955
Fax: 413-786-4663
W. Lowell Putnam, Pres.
Computer systems for TV stations including sales, traffic, accounts receivable, general ledger, accounts payable & payroll.

VIDEO DESIGN PRO

749 Carver Rd.
Las Cruces, NM 88005
Phone: 505-524-8959
Fax: 505-524-9669
Walter P. Black, Pres.
Steve Bogart, Sales & Mktg. Coordinator
Manufacturer of customized computer aided engineering design & systems modeling program.

VIDEO MANAGEMENT CONSULTANTS

101 Little Oak Lane
Altamonte Springs, FL 32714
Phone: 305-682-5884
Rochelle Kobrin, Pres.
Natalie Ross, V.P.
Chris Dean, V.P., Sales
Mobile production units; electronic videotape editing; video projection; program & commercial production; tape duplication.

VIDEO OPERATIONS SERVICES INC.

745 5th Ave.
Suite 405
New York, NY 10022
Phone: 212-421-9870
Joseph H. Beck, V.P.
Two-way communication services for CATV & MATV systems. Services include pay TV on per-usage basis, home shopping, burglar & fire alarm monitoring, political & non-political polling, network & program ratings.

VIDEOPHILE INC.

5690 DTC Blvd.
Suite 340
Englewood, CO 80111
Phone: 303-770-7000
Raymond Cox, Dir., Operations
Monica Anderson, Administrative Asst.
Local area networks, CATV, SMATV & MATV design, engineering & construction; CAD/CAM LAN design services; video conferencing & engineering consultation.

VIDEO PROBE INDEX INC.

Box 9190
Seattle, WA 98109
Phone: 206-285-4479
Robert Schultz, Pres.
Gloria Mamber, V.P.
Teresa Baker, Dir., Field Operations
Significant viewing survey specialists for cable systems & stations filing with FCC in matters of copyright, syndex, network non-duplication & effective competition.

VIDEO RESEARCH SYSTEMS

9380 Main St.
Cincinnati, OH 45242
Phone: 513-984-4844
Fax: 513-984-5998
Foster Winter, Pres.
Focus groups & other qualitative market research services; quantitative surveys for broadcasters & cable TV operators.

WYNX NATIONAL VIDEO NETWORK

One Williams Center, Plaza Level
Tulsa, OK 74172
Phone: 918-588-5760
Fax: 918-588-5761
Delwin L. Bothof, Pres.
Arthur M. Hill II, Dir., Sales
James R. Trecek, Dir., Mktg.
Route switched fiber-optic television distribution network.

WARREN PUBLISHING, INC.

Market Research & Data Sales Division
2115 Ward Court NW
Washington, DC 20037
Phone: 202-872-9200
Fax: 202-293-3435
Telex: 6502173616 (via WUI)
MCI Mail: TELEFACTS
Albert Warren, Pres.
Lynn Levine, Dir.
Karen K. Campbell, Asst. Dir.
Provides up-to-date, customized market research on cable TV, broadcast TV, broadcast equipment, LPTV & other communications services. Provides electronic broadcast & cable TV data for downloading into client data bases. Issues special communications studies & industry surveys.

WARREN, MORRIS & MADISON LTO.

2190 Carmel Valley Rd.
Del Mar, CA 92014-3766
Phone: 619-481-3388
Fax: 619-481-6221
Charles C. Morris, Partner
Scott C. Warren, Partner
T. Dean Madison, Partner

Branch Offices:

PORTSMOUTH: 132 Chapel St., Portsmouth, NH 03801. Phone: 603-431-7929. Fax: 603-431-3460.

LONDON, ENGLAND.

International executive management-level recruitment services for cable TV, broadcast & communications industries.

WASHINGTON INFORMATION GROUP LTD.

20th St. Station
Box 19352
Washington, DC 20036-0352
Phone: 202-463-7323
Fax: 202-463-8633
John Ballou, Pres.
Customized business research on client-specified aspects of TV & cable services industries, specializing in company, product, service or market studies. Confidential, narrow-focused or comprehensive research on merger & acquisition candidates, competitors, targeted markets, products/services, Federal & state regulatory & policy activities.

WASHINGTON INTERNATIONAL TELEPORT

(Div. of WIT Communications Inc.)
5600 General Washington Dr.
Suite B-210
Alexandria, VA 22312
Phones: 703-914-0014; 703-941-4312
(Telephone 24-hr. telephone)
Fax: 703-658-4919
Telex: 197903
Anand Kumar, Chief Exec. Officer
John A. Colucci, V.P., Mktg. & Sales
Michael Kilrain, Sales Rep.
Rebecca Parks, Sales Mgr.
Jay Gnowles, Sales Rep.
Chester D. Ransom, Asst., Mktg. & Sales

Management & Technical Services

Ben Crutchfield, Dir. of Engineering
Edward Maxey, Dir., Operations
Andy Cassells, Traffic Mgr.

Teleport facility:

ALEXANDRIA: 6461 Stephenson Way, Alexandria, VA 22312. Phone: 703-941-3952. Owns & operates WIT, Washington, DC. Provides satellite transmission services for broadcasters, cablecasters & other video program distributors. Owns & operates 22 satellite earth stations for U.S. domestic & direct international access; provides local terrestrial interconnects via microwave & fiberoptic circuits & full service network traffic coordination.

WILKIN COMMUNICATIONS

11600 San Marcos
Atascadero, CA 93422
Phone: 805-466-9396
Fax: 805-466-1121
Eugene W. Wilkin, Chmn.
Anita D. Wilkin, Pres. & Chief Exec. Officer
Ralph Zapata, Exec. V.P.

Financial Office:

ATASCADERO: Management III Capital Group, Box 2500, Atascadero, CA 93422. Phone: 805-528-8284. Diana L. Wilkin, Chief Financial Officer
Consultants for radio, TV, CATV & LPTV: TV feasibility studies, income/expense projections, organizational plans. Program research, negotiation, acquisition & scheduling. UHF independent specialists. Business plans (start up); financial research, projections & analysis.

WILLIAMS & ASSOCIATES

2622 East West Hwy.
Chevy Chase, MD 20815-3866
Phone: 301-588-5880
Bruce Williams, Pres.

THOMAS M. WING & ASSOCIATES

7457 Swan Point Way
Columbia, MD 21045
Phone: 301-964-2217
Thomas M. Wing, Pres.
Market planning & research for cable, broadcast, OBS, ITFS & closed circuit TV systems. Educational TV marketing & development. Organization design.

WIRELESS CABLE CONNECTION INC.

10435 Greenbough Dr.
Suite 126
Stafford, TX 77477
Phones: 713-499-9699; 800-969-6637
Fax: 713-499-9840
Ted Tarver, Pres.
Gary W. Lopez, Dir., Project Management
Russ Trevillian, V.P., Engineering
Rhonda Tarver
Wireless cable consultants. Consulting & engineering turnkey services for design, construction & operation of domestic & international wireless cable systems. Services include feasibility studies, FCC license application preparations, engineering, construction, personnel training, office & warehouse setup.

WLM COMMUNICATIONS

Executive Offices:
Box 353
Calais, ME 04619
Phones: 506-529-8888; 506-529-3847;
506-529-3270
Fax: 506-529-3088

Branch Offices:

BOSTON: Bruen Bldg., 111 Cherry St., Ashland, MA 01721.

CALAIS: Box 353, Calais, ME 04619-0353.

MARLBORO: 48 Fitchbury St., Marlboro, MA 01752. Phone: 508-485-9291.

Full service radio, TV, cable brokerage & consulting, including programming, research management, promotion, employee seminars & training, sales & station training function planning work, focus group testing & market evaluations & analysis.

THE WOLD ORGANIZATION LTD.

814 Amherst Ave.
Los Angeles, CA 90049-5202
Phone: 213-826-0487
Fax: 213-447-5954
Robert N. Wold, Chmn. & Pres.
Provides consulting services in television & telecommunications, including satellites, both domestic & international.

WOODSIDE-CABLE CONSULTING GROUP

733 Summer St.
Stamford, CT 06901
Phones: 800-243-7891; 203-348-8498
Rick Perrone, Partner & Sr. V.P.
David Schreff, Dir., Mktg. & Research

Consultants providing services in finance, strategic planning, management, EDP, rate increases, deregulation, franchising, operations & other associated cable-related activities.

WORLD WIDE INFORMATION SERVICES INC.

360 First Ave.
New York, NY 10010
Phone: 212-677-7839
Consulting.

WPS-CATV SERVICES DIVISION

300 Piedmont Ave.
No. 305
San Bruno, CA 94066
Phone: 415-871-5911
Rick Albert, Pres.
Shari Bielanski, V.P.
Cable & pay TV computerized subscriber billing, accounting, management information & marketing statistics designed exclusively for the cable & pay TV industries. Intelligent Data Terminal Service available in conjunction with WPS package systems or as a stand alone system.

WRIGHT, SANOLER & CO.

286 Sugarberry Circle
Houston, TX 77024
Phone: 713-266-9978
Mary Lou Wright, Partner
Amy Sandler, Partner
Executive search, recruitment & management consulting services.

WSI CORP.

4 Federal St.
Billerica, MA 01821
Phone: 508-670-5000
Fax: 508-670-5100
Telex: 95-1184 (domestic); TRT1741742 (international)
James Bardis, Pres.
Janis Farnham, Sales Mgr.
Database providing weather information & graphics & flight planning services; on-air weather display systems; real-time radar & satellite imagery.

WW ASSOCIATES

229 Quaker Rd.
Chappaqua, NY 10514
Phone: 914-238-4375
Fax: 914-238-1213

Jim Wiesenberg, Principal
Communications consulting firm specializing in international multichannel subscription TV & new media development projects; expertise in market analysis, new business planning, programming relations & strategic alliance, valuation & acquisition advisory services.

THE WYCKOFF ORGANIZATION

20 Joann Court
Walnut Creek, CA 94596
Phone: 415-939-9243
Representative & consultant services.

WALTER S. WYDRO CONSULTANTS

4 Terry Dr.
The Atrium, Suite 10
Newtown, PA 18940
Phone: 215-860-2288
Fax: 215-860-5502
Walter S. Wydro, Pres.
Alicia Ann Thorne, V.P. & Dir., Operations
Barry Nuss, Sr. Staff Engineer
Anne Zielanski, Office Mgr.
Telecommunications consultants specializing in broadcasting & CATV. Financial management, expert testimony, engineering, system evaluation, laboratory product testing, measurements, interactive systems, pay cable, LAN/voice-data/video, special subscriber services, municipal services.

STEVE WYMAN & ASSOCIATES INC.


Box 70033
Marietta, GA 30007-0033
Phone: 404-977-4410
Steve Wyman, Pres.
Executive search, consulting & brokerage.

JIM YOUNG & ASSOCIATES INC.

1235 Ranger Hwy.
One Young Plaza
Weatherford, TX 76086
Phones: 817-599-7623 (Texas); 817-599-7624;
800-433-2160
Fax: 817-599-4483
Jim Young, Pres.
Peter Froelich, V.P. & Chief Operating Officer
Greg Burns, Consultant
Jim Callahan, Consultant
Patricia Elliott, Business Mgr., Consultant
Specializes in cable TV, RF engineering, satellite communication & telecommunications personnel.

Managers Programmers Engineers Financial wizards

...have one thing in common.



It's been around so long most people take it for granted. But all 23,705 of them refer to it over 241,000 times on average each month! Where else can the people you want to sell your products or services get the names and numbers and data that are so important to decision-makers and influencers?

If your advertising program is suffering from a weak budget, maybe you should be in the 'bible of the business'...the **Television & Cable Factbook**. A single ad in this important industry resource is a 'year-round campaign' that will continue to showcase your message.

Remember, the **Television & Cable**

Factbook is not a 'shelf item'. It's used monthly, weekly, daily, even hourly by mostly upper-level and mid-level managers. It's used *regularly* more than twice as often as Broadcasting's *Yearbook*. And for television and cable needs, there's less waste circulation.

If you want them to *buy*....you'd better *sell* them...in the **Television & Cable Factbook**. Contact Gene Edwards, Advertising Director, for space reservations and rates. Our media kit will tell you even more about us. The time to plan for next year is now!



Television & Cable Factbook

2115 Ward Court, NW • Washington, DC 20037 • 202-872-9200



*With **Communications Daily**
you get the news first!
you get the news right!
you get the news every
business day!*

*(and, if you require it, as many do, you can get the
news instantly via the electronic information services,
NEWSNET, NEXIS, DIALOG, MCI Mail or facsimile)*

*The Electronic Editions of **Communications Daily** (all you need is a data terminal, communicating word processor or high-speed facsimile machine) . . .*

- 1. **NewsNet.** Every day, immediate delivery and optional access to all our specialized newsletters along with a programmable electronic "clip" service. For just a few dollars a day, the full text of **Communications Daily** can be ready to help you as soon as you are ready to start work. NewsNet is a service of Independent Publications Inc. of Bryn Mawr, PA.*
- 2. **Nexis.** The world's largest full-text news database now includes **Communications Daily**. Nexis is a vast and growing electronic library that features powerful capabilities to search and retrieve information from hundreds of sources. Nexis is a service of Mead Data Central.*
- 3. **Dialog.** The new PTS NEWSLETTER DATABASE (file 636) includes full text access to more than 120 newsletters including **Communications Daily**. A service of Predicasts.*
- 4. **MCI Mail.** If you prefer, we can send you the full text of **Communications Daily** via electronic-mail. A service of MCI Communications Corporation.*
- 5. **Facsimile.** By special arrangement, we can transmit **Communications Daily** to your digital facsimile machine anywhere in the world. A new service of **Communications Daily**.*

*If you would like more information about the Electronic Editions of **Communications Daily**, call our circulation department collect at 202-872-9200.*


WARREN
PUBLISHING, INC.

Brokerage & Financing

Including companies involved in sales, financing, appraisals, consulting, mergers, etc. of television stations, radio stations, newspapers, cable systems and other communications properties.

Kepper, Tupper & Fugatt, inc.

**BROKERS AND CONSULTANTS FOR CABLE TELEVISION,
TELEVISION, AND RADIO PROPERTIES.**

ILLINOIS: 300 Knightsbridge Parkway, Suite 360, Lincolnshire, IL 60069 • 708 / 634-9258 • FAX: 708 / 634-9266
CONNECTICUT: 183 Haviland Avenue, Ridgefield, CT 06877 • 203 / 431-3366 • FAX: 203 / 431-3864

JIM ACKERMAN & ASSOCIATES

1800 N. Meridian St.
Suite 610
Indianapolis, IN 46202
Phone: 317-923-2353
James F. Ackerman, Pres.
Investment banking & financial services to
cable industry.

ACQUISITION ADVISORY & CAPITAL CORP.

12526 High Bluff Dr.
Suite 300
San Diego, CA 92130
Phone: 619-792-2600
Fax: 619-792-1413
Thomas H. Billingslea Jr., Pres.
Merger/acquisition services to cable television
companies.

AETNA BOND INVESTORS

Bond Investment Dept.
City Place, YFC4
17th Floor
Hartford, CT 06103
Phone: 203-275-2764
Fax: 203-275-3501
Kurt H. Nyman, Managing Dir.
Radio, TV & cable system financing.

ALEXANDER & ASSOCIATES

4621 W. Bay to Bay Blvd.
Tampa, FL 33629-7610
Thomas N. Alexander, Pres.
Regulatory affairs & business analysis con-
sultation for CATV industry including strategic
planning; franchising & refranchising; fran-
chise transfers; renegotiation & fee reduc-
tions; regulatory system profiles; governmen-
tal & community relations; system appraisals;
financial projections & marketing.

ALLIED CAPITAL CORP.

1666 K St. NW
Suite 901
Washington, DC 20006
Phone: 202-331-1112
Fax: 202-659-2053
George C. Williams, Chmn.
David Gladstone, Pres.
Brooks H. Browne, Exec. V.P.
William Dunbar, Exec. V.P.
G. Cabell Williams, Exec. V.P.
Fred Russell Jr., Sr. V.P.
Chip Steljes, V.P.

Branch Office:

VERO BEACH: 2770 N. Indian River Blvd.,
Suite 300, Vero Beach, FL 32960. Phone:
407-778-5556.
Venture capital investments, equity financing
for radio, TV, LPTV & cable.

AMERICAN SECURITY BANK N.A.

Communications Industries Group
1501 Pennsylvania Ave. NW
Washington, DC 20013
Phone: 202-624-4818
Fax: 202-624-4399
Gregg E. Johnson, V.P. & Div. Head
Susan P. Ness, V.P.
W. Peter Torri, V.P.
Martha S. Wilson, Asst. V.P.
A. Jerome Fowlkes, Asst. Treas.
Banking services, including term loans, credit
lines, letters of credit, cash management, in-
vestment services & trust services for the
broadcast & cable industries.

AMERICOM RADIO BROKERS

8401 Old Court House Rd.
Suite 120
Vienna, VA 22182-3820
Phone: 703-506-1816
Daniel T. Gammon, Pres.
Thomas P. Gammon, Chmn.
Radio brokerage & investment banking
services.

HENRY ANSBACHER INC.

277 Park Ave.
New York, NY 10172
Phone: 212-688-5544
James McCormick, Pres. & Chief Operating
Officer
William J. McCluskey

Robert H. Gettinger, V.P.
Derek G. Goodman, V.P.
Charles J. Carey, V.P.
Richard L. Serrano, V.P.
Richard J. Paone, Asst. V.P.
Lisa J. LaMagne, Sr. Research Analyst

Branch Office:

ENGLAND: Ansbacher Media Ltd., 103-105
Jermyn St., London, England SW1Y 6EE.
Phone: 071-930-1010. Michael Allen, Manag-
ing Dir.
Mergers, acquisitions, divestitures & valua-
tions for publishing, communication & other
media companies.

ATA INFORMATION SYSTEMS INC.

5 Revere Dr.
Suite 510
Northbrook, IL 60062
Phone: 800-282-0031
Fax: 708-559-1414
Joseph L. Andrade, Dir., Sales
Anne MacRitchie, Mktg.

AVPRO INC.

Box 176
Kennebunk, ME 04043
Phone: 207-985-3511
Lewis M. Marcy, Pres.
James M. Marcy, V.P.
Radio, TV & cable TV consulting & brokerage.

A Team Of Recognized Experts On Your Side.

Financial Counseling, Brokerage and Investment Banking
for the Communications Industry.
(513) 381-7775

CRISLER
R.C. CRISLER & CO. INC.

Brokerage & Financing

BANK OF AMERICA N.T. & S.A.

Entertainment/Media, 5712
555 S. Flower St.
Los Angeles, CA 90071
Phone: 213-228-2504
Fax: 213-228-3145
Gary Matus, Sr. V.P., Entertainment & Media
Group
Bruce Thomas, V.P., Media Group
Randy Strickley, V.P., Media Group
Commercial & investment banking services
for broadcasting & cable TV industries.

BANK OF BOSTON

Communications Division
100 Federal St.
Boston, MA 02110
Phone: 617-434-8762
James C. Lewis, V.P.
Robert A. Bachelder, V.P.
Financing services for radio, TV, cable,
publishing & related industries.

THE BANK OF CALIFORNIA N.A.

Communications Industries Group
400 California St.
17th Floor
San Francisco, CA 94104
Phone: 415-765-2706
Telex: 34316 BANKOSCALE
Paul E. Gaenger, V.P. & Mgr. (415-765-2706)
David Chicca, V.P. (415-765-2671)
Rick Holman, V.P. (415-765-2744)
Stephen Smith, Assoc. V.P. (415-765-3529)
Financing for cable & broadcast industries.

BANK OF MONTREAL

Communications/Media Group
430 Park Ave.
16th Floor
New York, NY 10022
Phone: 212-605-1424
Fax: 212-605-1648
Telex: RCA 232321; MCI 62960
Yvonne Bos, V.P.
Financing for radio, TV, cable, newspaper,
publishing, cellular & paging telecommunica-
tions industries.

BANK OF NEW ENGLAND N.A.

28 State St.
Boston, MA 02129
Phone: 617-573-6566
Fax: 617-573-2380
Judi N. Martin, Asst. V.P. (617-573-6566)
Provide senior financing to CATV and broad-
cast companies.

THE BANK OF NEW YORK

Communications, Entertainment & Publishing
Div.
1 Wall St.
16th Floor
New York, NY 10286
Phone: 212-635-8666
Fax: 212-635-8593
Gerald L. Hassell, Exec. V.P. & Div. Head
Deborah Rasin, V.P. & Group Head
Mark Hemenetz, V.P. & Group Head
Douglas Smith, V.P. & Group Head
Financing for broadcast & cable acquisitions
& construction.

BANKERS TRUST CAPITAL CORP.

280 Park Ave., 9W
New York, NY 10017
Phone: 212-850-1916
Noel Urben, Pres.
Robert Marakovits, V.P.
Adrienne Halper, V.P.

George Doormany, V.P.
Venture capital & mezzanine financing of
leveraged buyouts of television stations &
cable systems.

BARCLAYS BANK PLC

75 Wall St.
15th Floor
New York, NY 10265
Phone: 212-412-5029
Fax: 212-412-5800
John P. Page, Sr. V.P.
Specialized financing for the communications
industry.

BECKERMAN ASSOCIATES INC.

14001 Miramar Ave.
Madeira Beach, FL 33708
Phone: 813-391-2824
Fax: 813-398-2945
Milton B. Beckerman, Co-Owner
Bernice S. Beckerman, Co-Owner
Media broker; appraisal, merger acquisition,
financial consulting.

JUDITH A. BERSHOF INTERESTS INC.

1571 Ogden St.
Denver, CO 80218
Phone: 303-830-0141
Fax: 303-860-9891
Judith A. Bershof, Pres.

BILL-DAVIO ASSOCIATES INC.

2508 Fairmount St.
Colorado Springs, CO 80909
Phone: 719-636-1584
William H. Martin, Pres.
Hugh Martin, V.P.
Media brokerage; appraisals; expert
testimony; management consulting.

BLACKBURN & CO. INC.

1100 Connecticut Ave. NW
Suite 420
Washington, DC 20036
Phone: 202-331-9270
Fax: 202-331-9685
James W. Blackburn Jr.
Richard F. Blackburn
Joseph M. Sitrick
Jack V. Harvey
Susan K. Byers
Charles H. Kurtz
Anthony J. Rizzo
Richard L. Sharpe
Steve Pruett

Branch Offices:

ATLANTA: 400 Colony Square, 1201
Peachtree St. NE, Suite 1006, Atlanta, GA
30361. Phone: 404-892-4655. Jay C. Bowles;
George I. Otwell

SANTA BARBARA: 2445 Alamo Pintado Ave.,
Suite 201A, Los Olivos, CA 93441. Phone:
805-688-7137. Neil Rockoff
TV & radio station brokers.

BLACKBURN CAPITAL MARKETS

1100 Connecticut Ave. NW
Suite 420
Washington, DC 20036
Phone: 202-331-9270
Fax: 202-331-9685
Susan K. Byers
Placement of all forms of debt & equity for
broadcasters; financial consulting services.

BOSTON VENTURES MANAGEMENT INC.

21 Custom House St.
Boston, MA 02110
Phone: 617-737-3700
Fax: 617-737-3709
William F. Thompson
Richard C. Wallace
Roy F. Coppedge
Anthony J. Bolland
James M. Wilson
Martha H. W. Crowninshield
Gail C. Hoffman
Equity & equity related capital for acqui-
sitions, buyouts & expansions in TV, radio,
cable, publishing, outdoor advertising, music
and other communications & entertainment
industries.

BOUOREAU & ASSOCIATES

1025 Harker Ave.
Palo Alto, CA 94301
Phone: 415-326-5151
Susan Legare, Partner & Research Dir.
James Boudreau, Partner

FRANK BOYLE & CO.

2001 W. Main St.
Suite 280
Stamford, CT 06902
Phone: 203-969-2020
Fax: 203-969-3498
Frank Boyle, Pres.
Jim Boyle, V.P., Cable Div.
Mary C. Downey, Sr. V.P., Administration
Media brokerage and appraisals in cable TV,
private cable, radio & TV.

BRALEY/MORROW INC.

1202 Lexington Ave.
Suite 120
New York, NY 10028
Phone: 212-734-9849
Charles R. Braley III
William N. Braley
Richard B. Morrow

Branch Office:

DISTRICT OF COLUMBIA: 4200 Wisconsin
Ave. NW, Suite 106, Washington, DC 20016.
Phone: 202-337-7990.
Cable system brokerage, debt & equity finan-
cing for system purchase & development.

BROADCAST PROPERTIES WEST INC.

13333 N.E. Bel-Red Rd.
Suite 232
Bellevue, WA 98005
Phone: 206-641-7063
William L. Simpson, Pres.
Broker for radio, TV & cable.

BROADMARK CAPITAL CORP.

Media Division
1420 5th Ave.
Suite 3030
Seattle, WA 98101
Phone: 206-623-1000
Fax: 206-623-2213
Gerald B. Dennon, Pres., Media Div.
Brokerage, investment banking services to the
media, with a specialty in radio, TV & cable
industries.

BROAD STREET VENTURES

Box 151
Riverside, CT 06878
Phone: 203-637-4605
Fax: 203-637-4796
Richard L. Geismar, Pres.

Fred E. Walker, Exec. V.P.
Financial & management consulting for
broadcast industries.

BRUNING & ASSOCIATES INC.

9137 E. Mineral Circle
Suite 320
Englewood, CO 80112
Phone: 303-799-8026
Fax: 303-799-6609
Joseph R. Bruning, Pres.
Michael T. Ricks, V.P.
Dan Grothe, V.P.
Cable television brokerage & investment
banking.

BURR, EGAN, OLEAGE & CO.

1 Post Office Square
Suite 3800
Boston, MA 02109
Phone: 617-482-8020
Brion B. Applegate
William P. Egan
Brian W. McNeill
Timothy L. Dibble
Robert F. Benbow

Branch Office:

SAN FRANCISCO: 1 Embarcadero Center,
Suite 4050, San Francisco, CA 94111. Phone:
415-362-4022.
Debt & equity financing.

BUSINESS BROKER ASSOCIATES

Broadcast Communications Division
399 Somerville Ave.
Chattanooga, TN 37405
Phone: 615-756-7635
Fax: 615-756-7666
C. Alfred Dick, Owner, Broker
TV, radio & cable brokers.

CABLE INVESTMENTS INC.

8400 E. Prentice Ave.
Suite 1115
Englewood, CO 80111
Phone: 303-793-3344
Fax: 303-793-0288
Robert L. Brown, Pres.
Robert D. Berger, Sr. V.P., Brokerage
Paul F. Carrazzone, V.P., Investment Banking
Investment bankers & brokers for the cable
television industry.

CABLE MEDIA ASSOCIATES


Box 272550
Tampa, FL 33688-2550
Phone: 813-289-9400
William M. Roberts, Pres.
Brokerage & financial consulting for cable TV
including debt placement and fair market
appraisals.

CABLE PROPERTIES INC.

99 S. Downing St.
Suite 404
Denver, CO 80209
Phone: 303-733-9443
Fax: 303-777-7938
Edward J. Thorn, Pres.

ROBERT A. CHAISSON INC.

39 Locust Ave.
New Canaan, CT 06840
Phone: 203-966-6333
Fax: 203-966-8612
Broadcast brokerage, acquisitions &
consulting.




TOM BELCHER
PRESIDENT

BROKERAGE SERVICES

For

- CABLE TV
- RADIO STATIONS
- TV STATIONS

3727 E. 31 St. • Tulsa, OK 74135
918-743-8300
Fax: 918-749-3348



Communication Resources, Inc.
Media Brokers

CHAPMAN ASSOCIATES

8425 Dunwoody Place
Atlanta, GA 30350
Phone: 404-998-1100
Fax: 404-552-7536
William N. Cate, Pres., Atlanta Office
Ray M. Stanfield, Chmn. of the Board, Los Angeles Office
E. L. Pearce, Associate
Ed Shaffer, Associate

Branch Offices:

ARLINGTON: Ballston Office Center, 4200 Wilson Blvd., Suite 1100, Arlington, VA 22203. Phone: 703-243-2310. Millard S. Younts, Associate

BOSTON: 8 Faneuil Hall Marketplace, 3rd Floor, Boston, MA 02109. Phone: 617-742-3307. Robert J. Maccini, Associate, Chapman Financial Services

CAMBRIDGE: 955 Massachusetts Ave., Suite 180, Cambridge, MA 02139. Phone: 617-354-0486. Kevin C. Cox, Associate

CHICAGO: 1038 Sterling Rd., Suite 217, Flossmore, IL 60422. Phone: 708-798-1559. Rich Marschner, Associate

DALLAS: 5495 Belt Line Rd., Suite 340, Dallas, TX 75240. Phone: 214-788-2525. William L. Whitley, Associate

JACKSONVILLE: 3733 University Blvd. W, Suite 120, Jacksonville, FL 32217. Phone: 904-730-2522. Jim Brewer, Associate; George Reed, Associate

KANSAS CITY: 4500 Main, Suite 900, Kansas City, MO 64111. Phone: 816-932-5314. William H. Lytle, Associate; Donald Boyles, Associate

LOS ANGELES: 16380 Roscoe Blvd., Suite 120, Van Nuys, CA 91406-1215. Phone: 818-893-3199. James Mergen, Associate; Ray M. Stanfield, Associate

SALT LAKE CITY: Box 744, Logan, UT 84321. Phone: 801-753-8090. G. Gregory Merrill TV and radio brokers; mergers, acquisitions, financing & appraisals.

CHARTCOM CAPITAL CORP.

Box 621369
Littleton, CO 80162
Phone: 303-233-2343
Fax: 303-233-2231
A. Clinton Ober, Pres.
Guy W. Larson, Secy.-Treas.

1992 Edition

Venture capital, including investment banking, equity investments, private placements, initial public offerings, acquisitions, mergers & partnerships.

CHARTERHOUSE MEDIA GROUP

527 Madison Ave.
Suite 1400
New York, NY 10022
Phone: 212-371-6544
Fax: 212-371-9707
Jose Echevarria, Managing Dir.
Investment banking for the broadcast industry. Financing, mergers & acquisitions.

CHASE LINCOLN FIRST BANK N.A.

Box 22974
Rochester, NY 14692
Phone: 716-258-6803
Lisa Fisher

CHASE MANHATTAN BANK N.A.

Communications Financing Division
1 Chase Manhattan Plaza
New York, NY 10081
Phone: 212-552-7485
Lawson R. Day, Managing Dir.

CHEMICAL BANK

Media Group
277 Park Ave.
New York, NY 10172
Phone: 212-310-6027
Henry D. Morneault, V.P., Media Corporate Finance
Judith F. Arstein, V.P., Media Corporate Finance
Judy E. Smith, V.P., Media Lending
Barbara M. Ginader, Managing Dir., Media Corporate Finance
Cable & broadcast financing; equity programs; private debt replacements.

CIGNA INVESTMENTS INC.

S-307
Hartford, CT 06152
Phone: 203-726-6963
James R. Kuzemchak, V.P.
Financial & insurance services for individuals, businesses, government & non-profit organizations.

CITIBANK N.A.

399 Park Ave.
6th Floor, Zone 2
New York, NY 10043
Phone: 212-559-5856
Fax: 212-793-6873
Fred Pickering, V.P.
David Clark, S.A.O.

Peter Dillon, V.P.
Mary Thomas, V.P.
Fehmi Zeko, V.P.
Radio, TV & cable financing.

DONALD K. CLARK INC.

Box 340617
Tampa, FL 33694
Phone: 813-949-9311
Fax: 813-949-2846
Donald K. Clark, Pres.
Anne Clark, V.P.
Media brokers; sales, acquisitions & financial counseling.


COAXIAL CAPITAL ASSOCIATES INC.

4582 S. Ulster St.
Suite 1301
Denver, CO 80237
Phone: 303-770-7700
Fax: 303-770-7705
Ross W. McPherson, Pres.

Cable TV industry system sales, acquisitions, appraisals, mergers, trades & investment banking.

COMERICA BANK-OETROIT

211 W. Fort St.
Detroit, MI 48275-1196
Phone: 313-222-6140
Telex: 252319
Lorraine A. Slaby, V.P.
Laura A. Radko
Complete banking services.



★ COMMUNICATION RESOURCES/MEDIA BROKERS

3727 E. 31st St.
Tulsa, OK 74135-1506
Phone: 918-743-8300
Fax: 918-749-3348
Tom Belcher, Pres.
Eileen Belcher, V.P.
Barbara Terry, Secy.-Treas.
Radio, TV & cable brokerage, acquisitions & mergers.

COMMUNICATIONS CAPITAL CORP.

19 W. 44th St.
Suite 705
New York, NY 10036

Phone: 212-302-2282
Blair Walliser, Pres.
Wade Barnes, V.P.
Brokerage, consulting & financing.



COMMUNICATIONS EQUITY ASSOCIATES

★ COMMUNICATIONS EQUITY ASSOCIATES INC.

101 E. Kennedy Blvd.
Suite 3300
Tampa, FL 33602
Phone: 813-222-8844
Fax: 813-225-1513
Telex: 808713
J. Patrick Michaels Jr., Chmn. & Pres.
James F. Ackerman, Chmn. Emeritus
Harold Ewen, Vice Chmn.
H. Gene Gawthrop, Exec. V.P. & Chief Exec. Officer
Mark D. Sena, Sr. V.P., International Division
W. Jay Dugan, Sr. V.P., Cable TV Div.
Edward H. Frazier Jr., Sr. V.P., Cable TV Div.
Beverly A. Harms, V.P., Office of the Chmn.
Brad A. Gordon, V.P. & Chief Financial Officer
Glenn Serafin, V.P., Radio Division
Sarah C. Rechin, V.P.
Brian Sweeney, V.P.
Jeannette Tully, V.P.
Sarit Park, Coordinator of Client Services
Thomas Cardy, Sr. V.P., Administration & Finance
Stewart Nazzaro, V.P., International Business Development
Brayton Johnson, Analyst/Broker
Ken O'Rourke, V.P., Mktg.
David Burns, Controller

Branch Offices:

BERWYN: 1235 Westlakes Dr., Suite 140, Berwyn, PA 19312. Phone: 215-251-0650. Tom MacCroy, Group V.P., Cable Div.; John Long, Sr. V.P.

NEW YORK: 375 Park Ave., Suite 3808, New York, NY 10152. Phone: 212-319-1968. Donald Russell, Pres., CEA Inc.; David W. Unger, V.P.; Lisa Shearing, Group V.P., Investment Banking
Services to the cable TV, broadcasting & pay TV industries: Buying, selling & trading properties; placement of long or short-term loans, subordinated debt, joint ventures & other equity financing; system appraisals; strategic planning, tax & estate planning & shareholder negotiations.

Brokerage & Financing

COMMUNICATIONS FINANCE INC.

531 S. Fairview Ave.
Park Ridge, IL 60068
Phone: 708-823-4027
Loren N. Young, Pres.
Financing & investment services to cable TV & broadcast industry. Appraisals, feasibility studies, expert witness for cable TV.

COMMUNICATIONS FINANCIAL SERVICES INC.

4980 E. Quincey Ave.
Englewood, CO 80110
Phone: 303-721-8818
Gerry A. Zimmerman, Pres.
Merger/acquisition appraisal & investment banking services to the cable TV & communications industries.

COMMUNICATIONS PARTNERS LTD.

901 Main St.
Suite 2300
Dallas, TX 75202
Phone: 214-651-9180
Fax: 214-748-1839
Eric C. Neuman, Managing Partner
G. Bradford Bulkley, Managing Partner
Financial consultation for radio, TV, cable TV, outdoor advertising & publishing industries.

COMMERCIAL CORP.

1 Maynard Dr.
Park Ridge, NJ 07656
Phone: 201-307-6840
Fax: 201-307-1895
Dave Herrman, V.P.
Jim Costello, V.P.
John McKenna

CONLEY & ASSOCIATES

Box 3220
Bismarck, ND 58502
Phone: 701-222-3902
Christopher J. Conley, Managing Gen. Partner
Candace Christianson, Gen. Partner
Financial consultants to the electronic media, specializing in appraisals & valuations; strategic planning & feasibility studies, financial planning & restructuring, operational evaluations/audits; expert testimony.

CONNECTICUT MUTUAL LIFE INSURANCE CO.

140 Garden St.
Hartford, CT 06154
Phone: 203-987-6500
Telex: 203-987-6598
Kenneth D. Anderson, V.P. & Div. Head
Fixed rate lender to cable, TV, radio, newspaper & outdoor advertising industries.

CONNECTICUT NATIONAL BANK

777 Main St.
MSN-397
Hartford, CT 06115
Phone: 203-728-2944
Fax: 203-728-4621
Joseph J. Savage, Sr. V.P.
Manfred D. Eigenbrod, V.P.
Robert F. West, V.P.
William C. Carroll, Asst. V.P.
Anne E. Dorsey, Asst. V.P.
Richard M. Starke, Specialized Lending Officer
TV, radio & cable TV financing.

CONTINENTAL ILLINOIS NATIONAL BANK & TRUST CO. OF CHICAGO

231 S. LaSalle St.
Chicago, IL 60697

Steve Roberts, 2nd V.P. (312-828-8102)
James E. Dodd, Sr. Dir. (312-828-8917)
Chris Perry (312-828-5319)
Communications team specializes in lending activities involving cable TV & broadcasting industries.



R.C. CRISLER & CO. INC.

★ CRISLER CAPITAL CO.

600 Vine St.
Suite 2710
Cincinnati, OH 45202
Phone: 513-241-1844
Fax: 513-381-8808
R. D. Meiszer, Pres.
Stephen E. Kaufmann, V.P.
Investment banking, mergers & acquisitions, appraisal & advisory services for the communications industry.

DANIELS & ASSOCIATES

3200 Cherry Creek South Dr.
Suite 500
Denver, CO 80209
Phone: 303-778-5555
Fax: 303-778-5599
Phil Hogue, Chmn. & Chief Exec. Officer
Brian Deevy, Pres. & Chief Operating Officer
Tim David, Exec. V.P.
Bob Russo, Sr. V.P., Mktg. & Public Relations
Richard Bridgforth, Sr. V.P.
Brad Busse, Sr. V.P.
Dan Forey, Sr. V.P.
Marilyn Edwards, V.P. & Chief Financial Officer
Kevan Bloomgren, V.P.
Bruce Dickinson, V.P.
Bill Fitzgerald, V.P.
Bruce Godfrey, Sr. V.P., Investment Banking
Chip James, V.P.
Dave Rhodes, V.P.
Randy Wells, V.P.
Bob Lazzeri, V.P.
Mike Talamantes, Asst. V.P.
Kevin Brynstad, Asst. V.P.
Pat Thompson, V.P. & Dir., Small Systems Brokerage

Branch Office:

NEW YORK: 299 Park Ave., 20th Floor, New York, NY 10171. Phone: 212-935-5900. Fax: 212-832-2784. Gregory B. Alnsworth, Sr. V.P.; Andrew Thacher, V.P.; Sam Grier, Asst. V.P.; Kirsten Beck, V.P., International Development
Provides merger, acquisition & corporate financial services to cable TV industry.

THE DEER RIVER GROUP

2000 L St. NW
Suite 200
Washington, DC 20036
Phone: 202-659-3331
Robin B. Martin, Pres. & Chief Exec. Officer
Jay P. Williams Jr., Chief Operating Officer
Erwin G. Krasnow, Gen. Counsel

Branch Office:

BDSTON: 35 Main St., Wayland, MA 01778.
Phone: 508-653-7200.

Acquisition consulting, including educational seminars, strategic planning, investment banking services, inspection of properties & brokerage.

DELL'APA ASSOCIATES

727 15th St. NW
Washington, DC 20005
Phone: 202-393-4253

LINCOLN DELLAR & CO.

Box 5365
Santa Barbara, CA 93150
Phones: 805-969-6344; 805-969-1351
Lincoln Dellar, Pres.
Media & business brokers; broadcast management consultants.

THE DENVER GROUP INC.

252 Clayton
Suite 300
Denver, CO 80206
Phone: 303-321-7550
Fax: 303-399-5352
Bob Holman, Pres.
Hugh H. McCulloh, V.P.
Provides brokerage & investment banking services to the cable TV, paging & cellular industries.

DeRAND INVESTMENT CORP. OF AMERICA

2200 Wilson Blvd.
Arlington, VA 22201
Phone: 703-247-2900
Denny Smith, Pres.
John Mould, Sr. V.P.
Randy Smith

DES ASSOCIATES

42 Monmouth Hills
Highlands, NJ 07732
Phone: 908-291-9807
David E. Schutz, Pres.
Anthony M. Hoffman, V.P.
Ellen Brooks, Research Dir.
Merger & acquisition consulting, financing, appraisals, business plans, bank presentations & feasibility studies.

DONALDSON LUFKIN & JENNETTE

140 Broadway
27th Floor
New York, NY 10005
Phone: 212-504-3000

EBS INTERNATIONAL

1888 Century Park East
Suite 1900
Los Angeles, CA 90067
Phone: 213-284-3210
Fax: 213-457-3228
Telex: 650-208-3229 (MCI)
John M. Sansone, Pres.
Michel Zerbib, V.P.
Production financing arrangements; program advisory services; financial & market research; representation of foreign investors & producers

EDEN BROADCAST SERVICES INC.

719 Periwinkle Rd.
Box 647
Eden, NC 27288-0647
Phone: 919-623-7300
Gene E. Ward Sr., Pres. & Sales Mgr.
Appraisals, brokerage, personnel placement & consulting for TV, radio & cable TV.

EQUIBANK

2 Oliver Plaza
7th Floor
Pittsburgh, PA 15222-2705
Phone: 412-288-5000

Telex: 4423037 EQBK PGH
Gary W. Fiedler, Chmn.
James H. McLaughlin, Pres. & Chief Exec. Officer
Libby G. Fishman, Exec. V.P., Gen. Counsel & Secy.
James A. Murphy, Exec. V.P. & Vice-Chmn., Audit
Leslie H. Green, Exec. V.P., Systems & Operations
Michael E. Jehle, Exec. V.P.
William F. Jones Jr., Exec. V.P.
Thomas G. Middleton, Exec. V.P., Credit Policy & Administration
Robert C. Payment, Sr. V.P. & Chief Financial Officer

EQUITABLE CAPITAL MANAGEMENT CORP.

Corp. Finance Dept.
1285 Ave. of the Americas
New York, NY 10019
Phone: 212-554-1101
Lending to cable & broadcast TV industries.

WILLIAM A. EXLINE INC.

4340 Redwood Hwy.
Suite F-230
San Rafael, CA 94903
Phone: 415-479-3484
Fax: 415-479-1574
Andrew P. McClure, Pres.
W. Dean LeGras, V.P.
Miramae M. Welch, Assoc.
William A. Exline, Consultant
Brokers & consultants for radio & TV stations & newspapers.

FIDELITY BANK

Communications Financing Division
Broad & Walnut Sts.
Philadelphia, PA 19109
Phone: 215-985-8658
Gerard L. Grady, V.P., Mgr.
Annette F. Procacci, V.P.
Ruth E. Leone, V.P.
Financial services for the cable TV, broadcast & publishing industries.

FIRST BANK OF MINNEAPOLIS

Communication Industries Division
First Bank Place East
MPFE0400
Minneapolis, MN 55480
Phone: 612-370-4545
Fax: 612-370-3724
Karen A. Peikert, Commercial Banking Officer (612-370-4192)
Terry L. Adams, V.P. & Div. Head (612-370-4850)
Bernard J. Weiss, V.P. (612-370-3879)
Cynthia E. Lindholm, Asst. V.P. (612-370-5268)
Financial services for the TV, radio, cable & telecommunications industries; media & publishing companies including acquisition & working capital; revolving & term credits; interest rate protection; letters of credit; subordinated debt & preferred private equity placements; financial advisory services.

FIRST CHICAGO VENTURE CAPITAL

3 First National Plaza
Suite 1330
Chicago, IL 60670-0501
Phone: 312-732-8067
John A. Canning Jr., Pres.
Paul J. Finnegan, V.P.
James N. Perry, Sr. Investment Mgr.
Venture capital for TV, radio, cable TV, paging, cellular & SMR acquisitions.

Investment banking, brokerage and financial services for the communications and entertainment industries.



COMMUNICATIONS
EQUITY
ASSOCIATES

101 E. Kennedy Blvd. Suite 3300 Tampa, FL 33602 813/222-8844	1235 Westlakes Drive Suite 140 Berwyn, PA 19312 215/251-0650	CEA, Inc. 375 Park Ave., Suite 3808 New York, NY 10152 212/319-1968
---	---	--

CEA and CEA, Inc. are members of the National Association of Securities Dealers, Inc. and their professional associates are registered with the NASD. Member SIPC.

FIRST COMMUNICATIONS CAPITAL

901 Main St.
Suite 2300
Dallas, TX 75202
Phone: 214-651-1007
Fax: 214-748-1839
Thomas F. Bartlett, V.P.
Debt & equity placements for radio, television, cable TV, outdoor advertising & publishing industries.

FIRST INTERSTATE BANK OF CALIFORNIA

707 Wilshire Blvd.
Floor 23, W 23-14
Los Angeles, CA 90017
Phone: 213-614-5732
Scott J. Kelley

THE FIRST NATIONAL BANK OF CHICAGO

Communications Companies Division
1 First National Plaza
Suite 0083, 1-12
Chicago, IL 60670-0083
Phone: 312-732-4000
Fax: 312-732-7727
Telex: 4330253
Jacqueline A. Hurlbutt, Sr. V.P./Dept. Head (312-732-6955)
Richard L. Elmendorf, V.P./Div. Head (312-732-6950)
Stephen Martin, V.P./Div. Head (312-732-3719)
Kenneth A. Selle, V.P. (312-732-9524)
Adrienne Meisel, V.P. (312-732-9754)
Lloyd R. Sams, V.P./Telecommunications Team Leader (312-732-3821)
John M. Speer, V.P. (312-732-1303)
Jacqueline M. Vitello, V.P. (312-732-3558)
Linda A. Bergonia, V.P. (312-732-2085)
Case Kuehn, V.P. (312-732-5804)
Doug Roper, V.P. (312-732-5996)
Ronna Bury-Prince, Asst. V.P. (312-732-4865)
Jonathan Fisher, Asst. V.P. (312-732-6031)
Philip Rosenfeld, Asst. V.P. (312-732-2698)

Branch Office: New York
Cable & broadcast industries financing.

FIRST NATIONAL BANK OF MARYLAND

Communications Financing Division
Box 1596
Baltimore, MD 21203
Phone: 301-244-4088

FIRST UNION NATIONAL BANK

Communications Lending Group
1 First Union Center
TW-16; 0735
Charlotte, NC 28288
Phone: 704-374-4552

Paul Thomason, V.P. (704-374-6104)
Ted LaPorte, V.P. (704-374-7041)
Cable TV & broadcasting industries financing.

FIRST WISCONSIN NATIONAL BANK OF MILWAUKEE

777 E. Wisconsin Ave.
Milwaukee, WI 53202
Phone: 414-765-4445
Richard E. Zerkel, V.P.
Financing for acquisitions/leveraged buyouts of communications properties; cash management services.

NORMAN FISCHER & ASSOCIATES INC.

1209 Parkway
Austin, TX 78703
Phone: 512-476-9547
TWX: 512-476-0540
Norman Fischer, Pres.
Terrill Fischer, Associate
Mal Kasanoff, Associate
Media brokers, appraisers & management consultants.

FLEET NATIONAL BANK

111 Westminster St.
4th Floor
Providence, RI 02806
Phone: 401-278-6296
Telex: 401-751-1274
Gregory F. Mulligan, Sr. V.P. (401-278-6296)
Paula H. Lang, V.P. (401-278-3383)
James P. Miller, V.P. (401-278-6207)
Lynne S. Randall, Asst. V.P. (401-278-6261)
David T. Lechner, Asst. V.P. (401-278-6250)
Timothy McDonough, Lending Rep.
Financing for construction, acquisition & expansion of cable TV systems & TV properties, specializing in group owners.

MILTON Q. FORD & ASSOCIATES INC.

4006 Barrone Way
Memphis, TN 38117
Phone: 901-767-7980
Milton Q. Ford, Pres.
Jo Ann F. Kail, V.P.
Radio, TV, cable & newspaper brokerage.

RICHARD A. FOREMAN ASSOCIATES INC.

330 Emery Dr. E
Stamford, CT 06902-2210
Phone: 203-327-2800
Fax: 203-967-9393
Richard A. Foreman, Pres. (203-327-9741)
Richard W. Kozak, Associate (203-656-0506)
Brokerage & consulting, cash positive independents & network TV affiliates in growth markets.

FURMAN SELZ INC.

230 Park Ave.
New York, NY 10169
Phones: 212-309-8200; 800-221-3780
Fax: 212-309-9608
Raymond J. Timothy, Sr. Managing Dir.
David S. Harris, Dir.
Investment banking and corporate finance services.

GAMMON MEDIA BROKERS INC.

1925 K St. NW
Suite 304
Washington, DC 20006
Phone: 202-862-2020
Fax: 202-862-2023
James A. Gammon, Pres.
Confidential brokerage, financial & broadcast consulting, negotiation and sale of broadcast properties.

CLIFTON GARDINER & ASSOCIATES INC.

Box 5559
Avon, CO 81620
Phone: 303-526-1458
Fax: 303-526-0235
Clifton H. Gardiner, Chmn. & Pres.
Rex Miller, V.P., Cable Mergers & Acquisitions
Brokerage services including appraisals & system management.

CLIFTON GARDINER & CO.

Box 5559
Avon, CO 81620
Phone: 303-526-1458
Fax: 303-526-0235
Clifton H. Gardiner, Chmn.
Investment banking services for communications companies.

GENERAL ELECTRIC CAPITAL CORP.

83 Woster Heights Rd.
Lee Farm Corporate Park
Danbury, CT 06810
Phone: 203-796-8508
Financial services; branches in 50 states & major cities.

JAMES R. GEORGE INC.

4101 S.E. 46th St.
Ocala, FL 32671
Phone: 904-694-1588
James R. George
Cable consultant & brokerage.

W. JOHN GRANDY

1150 Osos St.
Suite 206
San Luis Obispo, CA 93401
Phone: 805-541-1900
Fax: 805-543-7885

W. John Grandy, Pres.
TV, radio & cable TV brokerage.

CHARLES GREENE ASSOCIATES

4380 Georgetown Square Rd.
Suite 1010A
Atlanta, GA 30338
Phone: 404-452-8891
Fax: 404-452-8892
Charles L. Greene, Pres.
Cable TV brokerage, appraisals, financing & financial consulting.

GREYHOUND FINANCIAL CORP.

Dial Tower
Dial Corporate Center
Phoenix, AZ 85077-1130
Phones: 800-525-4532; 602-207-6955
Sam Eichenfield, Pres.
Matt Breynne, V.P., Communications Finance
Chris Webster, V.P., Communications Finance
Jeff Kilrea, Asst. V.P., Communications Finance
Term loans for acquisition, refinancing & restructuring of radio, TV, cable, publishing & other media interests.

HAGUE & COMPANY

540 Frontage Rd.
Suite 320
Northfield, IL 60093
Phone: 708-441-7250
Lee Hague, Pres.
Investment banking, acquisition analysis & consulting.

HANSON & ASSOCIATES

98 Main St.
Suite 207
Tiburon, CA 94920
Phone: 415-435-4211
Fax: 415-435-3876
David S. Hanson, Pres.
Dennis Gould, Exec. V.P.
Chet Watson, V.P.
Brokerage & investment banking services to cable industry.

HARDESTY & ASSOCIATES

115 Retiro Way
San Francisco, CA 94123
Phone: 415-563-4411
John F. Hardesty, Pres.
Consultations & appraisals for radio & TV.

HARDESTY, PUCKETT & CO.

16236 San Dieguito Rd., Bldg. 1
Box 9063
Rancho Santa Fe, CA 92067
Phone: 619-756-4244
Fax: 619-756-4890

Brokerage & Financing

Thomas F. Puckett, Chmn.
Hiram H. Powell, V.P., Investment Banking

Branch Offices:

ATLANTA: 1806 Overlake Dr., Suite D, Conyers, GA 30208. Phone: 404-388-0606. Fax: 404-483-3953. James H. Hall, Sr. V.P.; Jeff Miller, V.P.

TOPEKA: 2947 Wanamaker Dr., Suite D, Topeka, KS 66614. Phone: 913-273-0017. Fax: 913-273-5538. Gordon A. Juneau, V.P., Mobile Communications; Jo Ellen Linn, Staff Atty.; Paul E. Spurgeon, Dir., Mktg.; Jim DiPardo; Dennis Rodenbaugh
Brokerage services including acquisitions, divestiture, financing & investment banking; specializing in professional services with emphasis on legal procedures, financial analysis & closing procedures including community relations.

HARMON CABLE COMMUNICATIONS

8480 E. Orchard Rd.
Suite 6900
Englewood, CO 80111
Phone: 303-773-3821
Alan R. Harmon, Pres.
James R. Jackman, V.P.
Robert Fukomoto, V.P., Finance
Brokerage & appraisals.

HARRISON BOND & PECARO

★ HARRISON, BOND & PECARO

1201 Connecticut Ave. NW
Suite 450
Washington, DC 20036-2605
Phone: 202-775-8870
Telecopier 202-775-0175
Susan D. Harrison
James R. Bond Jr.
Timothy S. Pecaro
John S. Sanders
Jeffrey P. Anderson
Financial and management consultants specializing in asset appraisals, fair market valuations, expert testimony, feasibility studies, financial consulting, market research & related financial services for broadcasting, cable TV & other media.

HARTSTONE & DICKSTEIN INC.

20 Stanford Dr.
Farmington, CT 06032
Phone: 203-678-7800
Fax: 203-676-2439
Joel M. Hartstone, Chmn.
Barry J. Dickstein, Pres.
John R. Brooks, V.P.
Investment banking for the broadcast industry.

HELLER FINANCIAL INC.

Media Business Division
200 N. LaSalle St.
Chicago, IL 60601
Phone: 312-621-7836
Barton T. Schneider
Douglas W. Zylstra
William G. McLendon
Mary Cloonan

Media lending of all types, including radio, TV, outdoor advertising, cable TV, cellular communications, paging and publishing.

THE TED HEPBURN CO.

325 Garden Rd.
Palm Beach, FL 33480
Phone: 407-863-8995
Fax: 407-863-8997
Ted Hepburn, Pres.

Branch Office:

CINCINNATI: Box 42401, Cincinnati, OH 45242. Phones: 513-791-8730; 513-791-8814.
Todd Hepburn, V.P.
Radio, TV & cable system brokerage; negotiations & appraisals for broadcasting stations & cable systems.

R. MILLER HICKS & CO.

1011 W. 11th St.
Austin, TX 78703
Phone: 512-477-7000
R. Miller Hicks, Pres.
Media brokers, consultants & appraisers.

THE HOARTY CORP.

8637 D'Neal Rd.
Raleigh, NC 27613
Phone: 919-848-6500
Fax: 919-848-6733
Leo Hoarty, Pres.
Cable communications consulting, marketing, management, appraisals, brokerage & financial analysis.

MEL HODELL MEDIA BROKER INC.

5196 Benito St.
Suite 11
Montclair, CA 91763
Phone: 714-626-6440

HOFFMAN-SCHUTZ MEDIA CAPITAL INC.

42 Monmouth Hills
Highlands, NJ 07732
Phones: 212-297-0620; 908-291-9807
Anthony M. Hoffman, Pres.
David E. Schutz, V.P.
Broadcast station financing.

HOGAN-FELDMANN INC.

Box 260846
Encino, CA 91426-0846
Phone: 818-986-3201
Fax: 818-986-2559
Arthur B. Hogan, Pres.
Jack Feldmann, V.P.
Radio & cable system brokers.

THE HOLT CORP.

1541 Alta Dr.
Suite 400
Whitehall, PA 18052
Phone: 215-821-9085
Fax: 215-821-9504
Arthur H. Holt, Pres.
Christine Borger, Exec. V.P. & Chief Financial Officer
Bernard Furhmann, Associate
Brokerage & acquisitions for radio, TV & cable systems; fair market value & asset value appraisals; negotiation services & financial planning for sales & acquisitions; management & operations consulting; technical equipment sales & specifications; feasibility analysis & marketing planning for new ventures; expert witness & litigation consulting.

HOME LIFE INSURANCE CO.

75 Wall St.
New York, NY 10005
Phone: 212-428-2000
Fax: 212-428-2029
Peter Gorczyk, V.P., Securities
Bruce Maier, V.P., Securities
Karen Auld, Investment Officer
Daniel Nigro, Investment Officer
Financing for broadcast & cable industries.

HUNDRED EAST CREDIT CORP.—See

Philips Credit Corp.

INDIANA NATIONAL BANK

Communications Financing Division
1 Indiana Square
Suite 465
Indianapolis, IN 46266
Phone: 317-266-5851
Telex: INB/6876075
Telecopier: 317-266-6042
Jason R. Boyewsky, V.P.
Lending & financial services to communications, broadcasting & cable TV industries, primarily in the Midwest.

INTERNATIONAL BROADCASTING CONSORTIUM

Marinship Yacht Harbor
Suite 1
Sausalito, CA 94965
Phone: 415-331-2345
Fax: 415-332-6727
Frederic W. Constant, Chmn.
Domestic & international management, financing & brokering services.

J C & A INC.

5821 Fairview Rd.
Suite 200
Charlotte, NC 28209
Phone: 704-554-6809
Fax: 704-554-9713
Eugene B. Johnson

JAMAR & ASSOCIATES

Box 160877
Austin, TX 78716-0877
Phones: 512-327-9730; 512-327-9570
William W. Jamar, Owner & Pres.
Media brokerage, appraisals & management consulting.

JESUP, JOSEPHTHAL & CO. INC.

666 5th Avenue
33rd Floor
New York, NY 10103
Phone: 212-974-0074
Fax: 212-974-0086
John E. Palmer, Dir.
Investment banking services including arranging all levels of financing, refinancing, structuring, restructuring, transactions & advising on the purchase & sale of properties.

JOHN HANCOCK MUTUAL LIFE INSURANCE CO.

Visual Communications Division
Box 111
Boston, MA 02117
Phone: 617-572-6366

THE JONES GROUP LTD.

9697 E. Mineral Ave.
Englewood, CO 80112
Phone: 303-792-3111
Fax: 303-799-4675
Robert W. Hampton, Pres.

Jeff T. Figg, Chief Exec. Officer
Rod Tapp, Senior V.P.
Patrick J. Lombardi, V.P.
Brokerage, financial services & appraisal of cable TV systems.

JORGENSEN, CHAPIN & CO.

751 NBC Center
Lincoln, NE 68508
Phone: 402-475-5285
Mark Jorgenson, Principal (Tampa)
Dick Chapin, Principal (Lincoln)

Branch Office:

TAMPA: 14499 N. Dale Mabry, Suite 160,
Tampa, FL 33618. Phone: 813-264-2346. Fax:
813-960-4260.
Cable & broadcast brokerage firm.

KAGAN MEDIA APPRAISALS INC.

126 Clock Tower Place
Carmel, CA 93923-8734
Phone: 408-624-1536
Fax: 408-624-3105
Paul Kagan, Chmn.
Bruce Bishop Cheen, V.P., Broadcast Div.
Robin Flynn, V.P., Cable Division
Sharon Armbrust, Consultant, Cellular Telephone
Larry Gerbrandt, Consultant, Motion Pictures/TV Programming
Tom Adams, Consultant, Home Video/Newspapers
Elaine Blaisdell-Taylor, Mktg. Mgr.
Specializes in the valuation and appraisal of media properties and in providing management services to media companies, lenders and investors.

KALIL & CO. INC. O

3444 N. Country Club Rd.
Suite 200
Tucson, AZ 85716
Phone: 602-795-1050
Fax: 602-322-0584
Frank C. Kalil, Pres.
Kelly F. Callan, V.P.
Richard L. Beesmyer, V.P.
Frederick W. Kalil, V.P.
Radio, TV, cable & satellite brokerage.

KELLEY ASSOCIATES INC.

2419 Elmwood Circle N
Wichita Falls, TX 76308
Phone: 817-692-7722
Boyd Kelley, Pres.
Media broker.

Kepper, Tupper & Fugatt, inc.

★ KEPPER, TUPPER & FUGATT INC.

300 Knightsbridge Pkwy.
Suite 360
Lincolnshire, IL 60069
Phone: 708-634-9258
Fax: 708-634-9266
William L. Kepper, Chmn.
Pamela Althoff, V.P.
Michael Fugatt, V.P.
Kimberlee Kepper, Associate

**HARRISON
BOND &
PECARO**

Providing Asset Appraisals, Fair Market Valuations, Feasibility Studies, Expert Testimony, and Related Financial Services to the Communications Industry.

1201 Connecticut Ave., NW • Suite 450 • Washington, DC 20036 • 202-775-8870 • FAX: 202-775-0175

Branch Office:
RIDGEFIELD: 31 Bailey Ave., Suite 6, Ridgefield, CT 06877. Phone: 203-431-3366. John B. Tupper, Pres.
Brokers & consultants for communication properties.

BOB KIMEL'S NEW ENGLAND MEDIA INC.

102 Rte. 7
St. Albans, VT 05478
Phone: 802-524-2133
Fax: 802-527-1450
David R. Kimel, Pres.
Mike Rice, V.P.
Robert I. Kimel, Consultant

Branch Offices:
COCOA BEACH: 158 Harding Ave., Cocoa Beach, FL 32931. Phone: 407-784-3935. Vincent J. D'Acuti, Associate

CUMBERLAND FORESIDE: 22 Coveseide, Cumberland Foreside, ME 04110. Phone: 207-781-2259. Michael C. Horn, Associate

LEOMINSTER: 17 H Fernwood Dr., Leominster, MA 01453. Donn Parker, Associate

MANSFIELD CENTER: 99 Highland Rd., Mansfield Center, CT 06250. Phone: 203-456-1111. Fax: 203-456-9501.

SOUTH BURLINGTON: 225 Hinesburg Rd., South Burlington, VT 05403. Phone: 802-862-2736.

WILTON: 19 Boas Lane, Wilton, CT 06897-1301. Phone: 203-438-1211.
Brokers of radio & TV stations; sales, management & budget consultants.

KOZACKO-HORTON CO.

350 W. Church St.
Box 948
Elmira, NY 14902

Phone: 607-733-7138
Fax: 607-733-1212
Keith W. Horton, Chmn.
Richard L. Kozacko, Pres.
Melvin Stone, V.P.
Bruce M. Kanner, V.P.
John C. Clancy, Associate
W. Donald Roberts Jr., Associate
Brokers, appraisers & acquisition consultants for radio & TV stations & cable systems.

H. B. La RUE MEDIA BROKERS

500 E. 77th St.
Suite 1909
New York, NY 10021
Phone: 212-288-0737
Fax: 212-249-1957
Hugh Ben La Rue, Pres.
Joy Thomas, V.P.
Michael J. Bergner, Associate

Branch Offices:
LOS ANGELES: 9454 Wilshire Blvd., Suite 600, Beverly Hills, CA 90212. Phone: 213-275-9266.

THE STEPHEN T. LINDBERG CO.

9815 E. Crestline Circle
Englewood, CO 80111
Phone: 303-220-0400
Fax: 303-771-8737
Stephen T. Lindberg, Pres.
Communications consulting, media brokerage & investments.

MAURY LONG & ASSOCIATES

5100 Dorset Ave.
Chevy Chase, MD 20815
Phone: 301-652-6999
Maury Long, Pres.

MABDN NUGENT & CO.

1 Liberty Plaza
New York, NY 10006

Phone: 212-732-2820
Brokerage for the entertainment industry.

THE MAHLMAN CO.

1 Stone Place
Bronxville, NY 10708
Phone: 914-779-7003
Fax: 914-779-1902
Robert O. Mahlman, Pres.
Robert W. Mahlman, V.P.
Pat Nugent, V.P.
Nick Imbornone, V.P.
Nancy D. Mahlman, Chief Financial Officer
Broker specializing in large & medium market radio stations.

THE JACK MALONEY CO.

28 Shore Dr.
Huntington, NY 11743
Phone: 516-549-2656
Jack Maloney, Pres.
Katie Maloney, V.P.
Media broker.

MANUFACTURERS HANOVER TRUST CO.

Communications Financing Division
270 Park Ave.
New York, NY 10017
Phone: 212-270-6000

MARINE MIDLAND BANK N.A.

140 Broadway
18th Floor
New York, NY 10015
Phone: 212-658-1000
Telex: MMB NYK 129159
John J. Flannery, Group Exec., Specialized Businesses Group
Kerry P. Brouk, V.P.
John R. Brooks, V.P.
David C. Carrington, V.P.
Alison E. Melick, V.P.
Placement of debt & equity for acquisition financing, refinancing & expansion in broadcasting, cable TV, newspaper publishing, outdoor advertising & paging industries.

MARTZ MEDIA INC.

8400 E. Prentice Ave.
Suite 1000
Englewood, CO 80111
Phone: 303-793-3111
Fax: 303-793-3115
Charles R. Martz, Pres.
Cable TV brokerage & investment banking.

MALARKEY-TAYLOR

★ MALARKEY-TAYLOR ASSOCIATES INC.

1130 Connecticut Ave. NW
Suite 700
Washington, DC 20036-3915
Phone: 202-835-7800
Fax: 202-835-7811
Martin F. Malarkey, Chmn.
Archer S. Taylor, Sr. V.P., Engineering
Robert M. Jones, Pres.
Anthony P. Kern, V.P., Financial Affairs
Samuel H. Book, V.P., Research
Telecommunications financial, research & engineering consultants for the cable, broadcasting, cellular and paging industries, specializing in expert fair market valuations & asset appraisals; cable system financing & feasibility analysis; management/operations audits; cable engineering; refranchising strategies; market analysis & research; customer surveys; expert testimony.

FAIR MARKET APPRAISALS

Contact Anthony P. Kern at (202) 835-7800.

MALARKEY-TAYLOR ASSOCIATES
COMMUNICATIONS CONSULTANTS, APPRAISERS AND ENGINEERS

1130 CONNECTICUT AVENUE, NW ♦ SUITE 700 ♦ WASHINGTON, DC 20036 ♦ (202) 835-7800 ♦ FAX (202) 835-7811

Brokerage & Financing

THE McDERMOTT GROUP INC.

3100 Bank of California Building
900 4th Ave.
Seattle, WA 98164
Phone: 206-622-3424
Fax: 206-622-9986
Gerald B. Dennon, Pres.
Brokerage, appraisals & consulting to radio,
TV & cable industries.

EDWARD R. McKENNA

5600 Wisconsin Ave.
Suite 1-502
Chevy Chase, MD 20815
Phone: 301-986-1118
Edward R. McKenna, Pres.
Brokers.

R. E. MEADOR & ASSOCIATES

Box 36
Lexington, MO 64067
Phone: 816-259-2544
Ralph E. Meador, Pres.
TV, radio & cable TV consulting, appraisals
& brokerage.

MEDIA ACQUISITIONS INC.

429 Chapel Hill Rd.
Marshall, NC 28753
Phone: 704-656-2038
Robert Brown, Pres.
Arlene Brown, Mgr.
TV, radio & cable TV consultants & brokers.

MEDIA COMMUNICATIONS GROUP INC.

7075 Industrial Rd.
Box 863
Florence, KY 41042
Phone: 606-727-8787
Fax: 606-727-4006
John L. Pierce, Chmn. & Chief Exec. Officer
Dan R. Hubbard, Pres.
Cathy Drennen, V.P.
Joanne Lewis, Exec. Asst.
Religious advertising representative for
television.

MEDIA SALES INC.

100 Timber Oak Court, Suite B-3
Box 4463
Lynchburg, VA 24502
Phone: 804-239-0400
Victor C. Bosiger, Pres.
C. Wayne Campbell, Exec. V.P.
Media brokerage, construction & consulting.

MEDIA VENTURE PARTNERS

1650 Tysons Blvd.
Suite 790
McLean, VA 22102-3915
Phone: 703-827-2727
Fax: 703-827-2728
Brian E. Cobb, Partner

Branch Offices:

ORLANDO: 7479 Conroy Rd., Suite C, Orlando, FL 32811. Phone: 407-295-2572. Randy Jeffrey.

SAN FRANCISCO: 1700 Montgomery Ave., Suite 322, San Francisco, CA 94111. Phone: 415-391-4877. Elliot B. Evers.

MERCHANTS NATIONAL BANK & TRUST CO. OF INDIANAPOLIS

1 Merchants Plaza
Suite 200E
Indianapolis, IN 46255
Phone: 317-267-7927
Telex: 317-267-8899
Otto N. Frenzel III, Chmn.

James D. Massey, Vice Chmn.
James W. Magee, Pres.
William E. Kennedy, V.P.
Michael J. Stewart, Asst. V.P.
Financing for cable TV: New builds, upgrades,
rebUILds & acquisitions. Cash management
services. Radio station financing for existing
properties.

MERION ASSOCIATES

1380 Glenbrook Rd.
Box 3036
Meadowbrook, PA 19046
Phone: 215-884-8698
Samuel M. Merion, Pres.
Consultants providing franchising, refranchising,
financial planning, operations, expert
testimony, appraisal & brokerage services.

MICHIGAN NATIONAL BANK

1533 N. Woodward
Suite 200
Bloomfield Hills, MI 48013
Phone: 313-433-2929
Elizabeth Wysocki, V.P.

MILLAR CO. INC.

1708 Brantley Ave. NW
Box 700
Cullman, AL 35056-0700
Phone: 205-734-4888
Fax: 205-734-8600
Randolph H. Millar, Pres.
Cynthia S. Millar, V.P.

Branch Offices:

BURLINGTON: 346 S. Willard St., Burlington, VT 05401. Phone: 802-863-0087. Bill Hunter

FORT PIERCE: 1705 S. 8th St., Fort Pierce, FL 34950. Phones: 407-466-5086; 407-464-7121. Hudson C. Millar; Greg Millar

MOORPARK: 11608 Blossomwood Court, Moorpark, CA 93021. Phone: 805-523-7312. Brett Miller

RICHFIELD: 600 South 960 West, Richfield, UT 84701. Phone: 801-896-8869. Kent Colby
Media brokerage, sales, acquisitions,
mergers, valuations, marketing & financial
assistance.

MINORITY BROADCAST INVESTMENT CORP.

1200 18th St. NW
Suite 705
Washington, DC 20036
Phone: 202-293-1166
Fax: 202-293-1181
Walter L. Threadgill, Pres. & Chief Exec.
Officer
E. Juanita Thomas, Asst. Treas.
Financial services.

MITCHELL & ASSOCIATES INC.

1939 Bayou Dr.
Shreveport, LA 71105
Phones: 318-868-5409; 314-869-1301
John Mitchell, Pres.
Lewis Hopper, V.P.
Radio, TV & cable brokerage, consulting &
appraisals.

MONY FINANCIAL SERVICES

1740 Broadway
New York, NY 10019
Phone: 212-708-2000
Peter W. Oliver, Managing Dir. (212-708-2664)
Diane Horn, Managing Dir. (212-708-2318)
Lenders & investors in broadcasting & cable
TV industries.

GEORGE MOORE & ASSOCIATES INC.

1040 North Dallas Bank Tower
12900 Preston Rd.
Dallas, TX 75230
Phone: 214-661-8970
W. James Moore, Pres.

Branch Offices:

HOUSTON: 2767 Briar Grove, Houston, TX 77057. Phone: 713-784-0238. Dave Garland, V.P.

LAS VEGAS: 2600 S. Rainbow Blvd., Suite 204, Las Vegas, NV 89102. Phone: 702-368-1236. Dave Grace, V.P.
Radio, TV station & newspaper brokers &
appraisers.

KENNETH MURCHISON & CO.

4101 McEwen
Suite 800
Dallas, TX 75244
Phones: 214-458-0080; 800-325-8563
Carolyn C. Mendez
CATV insurance brokers, including bonds &
coverage for franchise agreements.

NARRAGANSETT CAPITAL INC.

50 Kennedy Plaza
Fleet Center
Providence, RI 02903
Phone: 401-751-1000

NATIONAL WESTMINSTER BANK USA

Media Division
175 Water St.
New York, NY 10038
Phone: 212-602-2633
Elizabeth F. Hope, Sr. V.P.
Broadcast & cable financing.

NCNB TEXAS

901 Main St.
Dallas, TX 75202
Phone: 214-508-0915
Telex: 214-508-0980
Phyllis B. Riggins, Sr. V.P.
Sarah W. Rathjen, Sr. V.P.
Brian D. Corum, V.P.
Thomas E. Carter, V.P.
Karen B. Fisher, V.P.
Doug S. Stuart, V.P.
Kathryn L. Jackson, Asst. V.P.
Carla Woltemath, Asst. V.P.
Katherine W. Glista, Asst. V.P.
Hutch McClendon, Asst. V.P.
Whitney Busse, Loan Rep.
Barbara Patton, Loan Rep.
Radio & TV acquisition financing; construction,
rebuild & acquisition financing for cable
TV.

GEORGE NORMAN & CO. INC.

Box 309
Davenport, IA 52805
Phone: 319-324-1971
George B. Norman
Radio station, TV & newspaper brokers.

ORNSTEIN COMMUNICATIONS ASSOCIATES

5 Tulip Lane
New Rochelle, NY 10804
Phone: 914-235-7660
Herb Ornstein, Pres.
Financing & refinancing for cable systems, acquisition & brokerage services, financial consulting services including feasibility studies, financial projections & operations analysis.

PAINWEBBER INC.

Communications Financing Division
1285 Ave. of the Americas
New York, NY 10019
Phone: 212-713-3684
E. F. Dugan, Managing Dir.

PARK LEASING CO.

611 5th Ave.
Box 1719
Des Moines, IA 50306
Phone: 515-288-1023
Robert Arnold, Chmn.

PEGASUS CAPITAL MANAGEMENT

5 Radnor Corporate Center
100 Matsonford Rd.
Suite 454
Radnor, PA 19087
Phone: 215-341-1801
Fax: 215-341-1835
Marshall W. Pagon, Pres.
Robert N. Verdecchio, V.P.
Howard E. Verlin, V.P.
David U. Lee, V.P.
Merchant banking, investment banking, financial consulting, appraisals.

PENNSYLVANIA GROWTH INVESTMENT CORP.

1000 RIDC Plaza
Pittsburgh, PA 15238
Phone: 412-963-9339
William L. Mosenson, Pres.
Cable system financing & leveraged buyouts
of broadcast properties.

DONALD A. PERRY & ASSOCIATES INC.

Summerville Plantation
Rte. 616, Box 857
Gloucester, VA 23061
Phone: 804-877-4367
Donald A. Perry, Pres. & Chief Exec. Officer
W. Kelvin Bowles, V.P.
Patricia Gibbs, V.P.
Brokers & consultants to the communications
industry. Financial sources available.

PHILADELPHIA NATIONAL BANK

Communications Media Group
1500 Market St.
FC. 1-3-18-8
Philadelphia, PA 19101
Phone: 215-786-4322
Scott M. Benjamin, V.P.

PHILIPS CREDIT CORP.

100 E. 42nd St.
New York, NY 10017
Phone: 212-850-5160
J. Walter Corcoran, Pres.
Beth V. Walman, Sr. V.P. & Gen. Counsel
William King, V.P. & Treas.
Morrey S. Halfon, V.P.
Financing of acquisitions & construction of
TV, radio & cable projects.

PHOENIX CABLE INC.

100 Colony Square
Suite 200
Atlanta, GA 30361
Phone: 404-872-2406
Fax: 404-876-1729
Ron Derner, Sr. V.P.
Senior & subordinated loans, equipment
leases & financing for franchised and private
cable operators, radio & TV broadcasters.

PITTSBURGH NATIONAL BANK

Communications Financing Division
5th Ave. & Wood St.
Pittsburgh, PA 15265
Phone: 412-762-2480
Fax: 412-762-4099
Provides a full range of financial services to communications companies throughout the United States.

PROVIDENT NATIONAL BANK

Communications Financing Division
Broad & Chestnut Sts.
Philadelphia, PA 19101
Phone: 215-585-5961

PYMS CABLE BROKERAGE INC.

222 Milwaukee St.
Suite 302
Denver, CO 80206
Phone: 303-388-8168
Fax: 303-388-9057
Pamela Pyms, Pres.
Cable TV brokerage & financial services.

QUESTSTAR

Box 9602
McLean, VA 22102
Phone: 703-759-9090
Ron Ninowski, Pres.
Horace W. Gross, Dir.
Mark S. Fowler, Dir.
Harold A. Christiansen, Dir.
Investment banking, ratings analysis, marketing research; financial & operational management company.

STAN RAYMOND & ASSOCIATES INC.

Box 8231
Longboat Key, FL 34228
Phone: 813-383-9404
Fax: 813-383-9132
Stan Raymond, Pres.
Nancy B. Raymond, Secy.

Branch Office:

HIWASSEE: Box 890, Hiwassee, GA 30546.
Phone: 404-896-8000. Stan Raymond Jr.
Appraisers, brokers & consultants for radio, TV & cable properties.

PAUL E. REID CO.

Box 2669
La Grange, GA 30240
Phones: 404-883-7693; 404-882-1214
Paul E. Reid, Pres.
Media brokerage, consulting & financing.

GERALD D. REILLY

12 Taconic Rd.
Greenwich, CT 06830
Phone: 203-622-0599
Broker & consultant for newspapers, magazines, radio, TV & cable.

CECIL L. RICHARDS INC. MEDIA BROKERS

7700 Leesburg Pike
Suite 408
Falls Church, VA 22043
Phone: 703-821-2552
Fax: 703-356-4718
Cecil L. Richards, Pres.
Bruce A. Houston, Associate

Branch Office:

CHICAGO: 540 Frontage Rd., Suite 320, Northfield, IL 60093. Phone: 312-441-7200. Fax: 708-441-7262. Lee M. Hague, Associate
Negotiations & appraisals.

RITZEL COMMUNICATIONS INC.

304 Inverness Way S
No. 410
Englewood, CO 80112
Phone: 303-799-8558
Lana Miller Ritzel, Pres.
Thomas K. Ritzel
Mergers, acquisitions & appraisals of cable TV companies & tower sites.

ROBINSON/JEFFREY ASSOCIATES INC.

400 W. Maple St.
Suite 300
Birmingham, MI 48009
Phone: 313-644-0006
Fax: 313-642-2957
Peter Robinson, Principal
Michael Jeffrey, Principal
Investment banking & financial services for the CATV industry.

GEORGE ROMANO LTD.

8311 N. Rose Marie Lane
Tucson, AZ 86741
Phone: 602-297-6153
George Romano, Pres.
Brokers & consultants to radio, TV, cable, newspaper & magazine industries.

ROBERT W. ROUNSAVILLE & ASSOCIATES

3104 Shadowlawn Ave. NE
Box 11898
Atlanta, GA 30355
Phones: 404-261-3000; 800-531-1500
Robert W. Rounsaville, Pres.
Mary B. Bush, Exec. V.P.
TV, radio, cable TV & newspaper brokers.

RUMBAUT & ASSOCIATES

2555 Collins Ave.
Suite 500
Miami Beach, FL 33140
Phone: 305-538-2828
Fax: 305-672-0859
Julio Rumbaut, Pres.

Branch Office:

WASHINGTON: 1900 L St. NW, Suite 500, Washington, DC 20036. Phones: 202-293-2828; 202-466-9042.
Brokers & consultants in all facets of the television & radio industries.

RUNKLE, NILSON & CO. INC.

Box 1826
Boise, ID 83701-1826
Phone: 208-286-7676
John Runkle, Pres.

Branch Office:

BOULDER: 126 Barcelona Dr., Boulder, CO 80303. Phone: 303-494-0254. Stanley E. Nilson
Consultants & brokers for TV, radio, MDS stations & CPs, cable TV systems & franchises.

SANDERS & CO.

1900 Emery St. NW
Suite 206
Atlanta, GA 30318
Phone: 404-355-6800
Fax: 404-355-7600
William H. Sanders, Pres.
Debt & equity financing for broadcasters & cable operators.

SANOLER MEDIA GROUP INC.

767 5th Ave.
45th Floor
New York, NY 10153

GORDON SHERMAN ASSOCIATES BROKERS MEDIA LIKE NOBODY ELSE.

Television stations. Radio stations. Cable TV. systems. The next time your company or investor is looking for one of the above, look to us: Gordon Sherman Associates, Broadcast Pioneers. The Industry Moves With Us.



2255 Glades Road • Suite 237W • Boca Raton, FL 33431
(407) 998-8000



Phone: 212-754-8106
Michael J. Marocco, Pres.
Harvey Sandler, Dir.
Barry Lewis, Dir.
John Kornreich, Dir.
Peter Haring, V.P.

J. M. SANSONE ASSOCIATES

8812 Ashcroft Ave.
Los Angeles, CA 90048
Phone: 213-276-1385
Fax: 213-276-1386
John M. Sansone, Pres.
Film & television financing, deal analysis & design, computerized economic forecasting, market research.

SECURITY PACIFIC NATIONAL BANK

333 S. Hope St.
H14-65
Los Angeles, CA 90071
Phone: 213-345-6906
Fax: 213-617-2915
Zelbie Trogden, Sr. V.P.
Laura Calhoun, First V.P. (212-836-5737)
Robert Lagace, V.P. (213-345-7619)
Caron Carlyon, V.P. (213-345-4647)
Linda Carper, V.P. (212-836-5445)
Sally Proctor, V.P. (213-345-5343)

SHEFFNER & McCARDOLL BROKERAGE & ENGINEERING

1600 E. Desert Inn Rd.
Suite 205
Las Vegas, NV 89109
Phones: 702-733-3040; 702-362-0037
Cam Sheffner, Pres.
Dennis McCardell, V.P.
Buy & sell CATV, SMATV & MATV systems; financial consulting; appraisals; expert witness testimony; franchising & refranchising assistance; venture capital; mergers; joint ventures.

BARRY SHERMAN & ASSOCIATES

7640 Tremayne Place
No. 204
McLean, VA 22102
Phone: 703-821-0877
Barry Sherman, Pres.
Harvey Hudson, Consultant
Media brokers, financial & management consulting.



★ GORDON SHERMAN & ASSOCIATES INC.

2255 Glades Rd.
Suite 237W
Boca Raton, FL 33431
Phone: 407-998-8000

Brokerage & Financing



LARRY C. WOOD

431 Ohio Pike, Suite 210 N
Cincinnati, Ohio 45255
(513) 528-7373



ROBERT B. RIDDER, JR.

EXPERIENCE

INTEGRITY

DISCRETION



Broadcast Brokerage & Financing

Fax: 407-998-8006
Gordon Sherman, Pres.
Alan E. Sherman, V.P.
Jay I. Sherman, V.P.

Branch Office:

DALLAS: 17304 Preston Rd., Dominion Plaza,
Suite 570, Dallas, TX 75252. Phone:
214-380-0600.
Brokers, appraisers & financial consultants
for cable systems, TV & radio stations.

BURT SHERWOOD & ASSOCIATES INC.

4171 Dundee Rd.
Suite 269
Northbrook, IL 60062
Phone: 708-272-4970
Burt Sherwood, Pres.
Ellen Lyle, V.P.
Media brokerage & appraisals.

THE SILLERMAN COMPANIES

150 E. 58th St.
New York, NY 10155
Phone: 212-980-4455
Fax: 212-980-4658
Robert F. X. Sillerman, Chmn. & Chief Exec.
Officer
Howard J. Tytel, Exec. V.P.
Peggy J. Koenig, V.P.
Investors in & investment bankers to the com-
munications industry.

SOCIETY NATIONAL BANK

Communications Division
800 Superior Ave.
Cleveland, OH 44114
Phone: 216-689-5787
Kathleen M. Mayher, V.P. & Mgr.
Loans to cable, radio, TV & newspaper
owners & operators.

HOWARD E. STARK

575 Madison Ave.
Suite 1006
New York, NY 10022
Phone: 212-355-0405
Howard E. Stark
Brokerage for large market TV & radio
stations.

STATE STREET BANK & TRUST CO.

225 Franklin St.
Boston, MA 02101
Phone: 617-654-3874
Telex: 617-654-4176
Frederic H. Morris, Div. Head (654-3368)
Kenneth J. Mooney, V.P. (654-3874)
Patrick C. Barber, V.P. (654-3857)
Steven W. Harvey, V.P. (654-3021)
Kevin M. Lavalla, V.P. (654-3577)
Craig P. Russ, Asst. V.P. (654-3569)
Karen E. Pellegrini, Asst. V.P. (654-3248)

James J. Brocker, Loan Officer
Lenders to cable, broadcasting & publishing
industries.

JOHN D. STEBBINS CO.

Box 30
Lake Forest, IL 60045
Phone: 708-234-4534
Fax: 708-295-7780
John D. Stebbins, Pres.
Radio, TV & CATV brokerage & financing.

SUMMIT BANK OF INDIANAPOLIS

110 E. Washington St.
Indianapolis, IN 46204
Phone: 317-262-5858
Fax: 317-262-5794
Michael E. Lewis, Sr. V.P.
Michael F. Zingraf, Asst. V.P.
Lender to the broadcast & cable TV
industries.

SYNDICATED COMMUNICATIONS INC.

SYNCOM
1030 15th St. NW
Suite 203
Washington, DC 20005
Phone: 202-293-9428
Herbert P. Wilkins, Pres.
Radio, TV & cable system financing.

TA COMMUNICATIONS PARTNERS

75 State St.
Suite 2500
Boston, MA 02109
Phone: 617-345-7200
David D. Croll, Managing Gen. Partner
Richard H. Churchill Jr., Gen. Partner
William P. Collatos, Gen. Partner
Stephen F. Gormley, Gen. Partner
James F. Wade, Gen. Partner
Christopher S. Gaffney, Associate
John G. Hayes, Associate
Provide capital to entrepreneurs in the com-
munications industry: TV, radio, cable TV,
MMDS, cellular radio, paging, outdoor adver-
tising, security monitoring & publishing.
Equity and subordinated debt investment.

THOBEN-VANHUSS & ASSOCIATES INC.

107 N. Pennsylvania St.
Suite 503
Indianapolis, IN 46204
Phone: 317-636-1016
Fax: 317-637-2209
William K. VanHuss, Chmn.
Philip M. Thoben, Pres.
Edwin D. Brubeck Jr., V.P.
Brokerage & debt placement services for
broadcast & cable industries.

H. ERWIN THOMPSON ASSOCIATES INC.

1705 Oak St.
Oak St. Plaza, Suite 1
Myrtle Beach, SC 29577
Phone: 803-626-7623
Fax: 803-626-7627
H. Erwin Thompson, Pres.
Robert Vassy, Mktg. Mgr. & Media Specialist

Branch Office:

FLORENCE: Martin, Thompson & Wilkinson,
181 E. Evans St., BTC-122 Suite 304,
Florence, SC 29501. Phone: 803-664-2880.
Robert Vassy, Media Specialist
Radio, TV and cable TV broker & consultant.

PAT THOMPSON CO.

5613 D.T.C. Pkwy.
Suite 300
Englewood, CO 80111
Phone: 303-779-0880
Telex: 303-220-8029
Pat Thompson, Chief Exec. Officer
Frank R. Neukomm, V.P.
Cable TV, SMATV, radio, cellular & paging ap-
praisals, brokerage & financing.

THE THORBURN CO.

5465 Young Deer Dr.
Cumming, GA 30130
Phone: 404-781-8740
Robert M. Thorburn, Pres.
Martha S. Thorburn, V.P.
Brokerage, appraisals & financing.

EDWIN TORNBURG & CO. INC.

Box 55298
Washington, DC 20011
Phone: 202-291-8700
Fax: 202-829-1590
Edwin Tornberg, Pres.
Appraisal, brokerage, consulting &
merger/acquisition services.

UNUM LIFE INSURANCE CO.

Communications Financing Division
2211 Congress St.
Portland, ME 04122
Phone: 207-770-9082

VALLEY NATIONAL BANK OF ARIZONA

2927 N. 35th Ave., R758
Phoenix, AZ 85017
Phone: 602-589-4750
Marian Wallace

VALUATION RESEARCH CORP.

411 E. Wisconsin Ave.
Milwaukee, WI 53202-4495
Phone: 800-558-1546
James S. Cook, Pres. & Chief Exec. Officer

Fair market appraisals, solvency opinions,
fairness opinions, intangible-asset valuations,
pre-acquisition feasibility studies, negotiation
assistance & tax planning. Offices in principal
cities.

VERONIS, SUHLER & ASSOCIATES INC.

350 Park Ave.
New York, NY 10022
Phone: 212-935-4990
John J. Veronis, Chmn.
John S. Suhler, Pres.
Jeffrey T. Stevenson, Pres., VSA Communica-
tions Partners L.P.
Marvin L. Shapiro, Exec. V.P., Bcstg. & Cable
Dill Ayres, Sr. V.P., TV
Robert J. Broadwater, V.P., Corporate Finance,
Bcstg. & Cable
Investment bankers to the communications,
media, publishing, broadcasting & advertis-
ing industries, specializing in mergers & ac-
quisitions, buyout financing, development of
joint venture & new venture start-ups, sale of
properties & companies.

VONDELL & CO.

3500 NCNB Plaza
Box 18930
Charlotte, NC 28218
Phone: 704-364-4600
John H. Vondell Jr.
Frederick S. Payne, Associate
Start-up & management consulting, ap-
praisals & brokerage for telecommunications
properties including radio, TV, CATV, SMATV
& telephone companies.

WALKER MEDIA INC.

7316 Manatee Ave. W
Suite 110
Bradenton, FL 34209
Phone: 704-328-5091
John F. Hurlbut, V.P.
David E. Hurlbut, Media Specialist
Appraisers & consultants for radio & TV sta-
tions, cable systems; fair market & asset
evaluations; market feasibility studies; estate
valuations; asset value tax allocations.

WALLER CAPITAL CORP.

30 Rockefeller Plaza
Suite 4350
New York, NY 10112
Phone: 212-632-3600
John W. Waller III, Chmn.
Andrew J. Armstrong Jr., Pres.
Richard H. Patterson, Sr. V.P.
Thomas M. Grimes, V.P.
John T. Woodruff, V.P.
Financing & investment services to cable TV
industry, specializing in cable TV mergers &
acquisitions, buyout financing, raising debt
& equity.

J. N. WELLS & COMPANY INC.

27 W. 075 Monticello Rd.
Lombard, IL 60148-5123
Phones: 708-916-6491; 708-916-6492;
708-916-6493
Fax: 708-953-9789
Joseph N. Wells, Pres.
Charles Chauncey Wells, Exec. V.P.
Lloyd Q. (Swede) Swenson, V.P.
Financial consulting and brokerage in radio,
TV, newspapers, free circulation newspapers,
CATV, SMATV & MATV.

WELLS FARGO BANK

333 S. Grande Ave.
Los Angeles, CA 90017
Phone: 213-253-3300
John Bowman, V.P.

EDWARD WETTER & CO. INC.

1000 Chesapeake Dr.
Havre de Grace, MD 21078
Phone: 301-939-5555
Edward Wetter, Pres.
Specialists in TV, radio & cable system
appraisals.

WLM CONSULTANTS

Box 353
Calais, ME 04619-0353
Phones: 506-529-8887; 506-529-3847;
506-529-3270 (24-hr. answering service)
Fax: 506-529-3088
William Lee Mockbee, Pres. & Sr. Partner
Bonnie G. Mockbee, V.P. & Sr. Partner
Gail Anthony, Operations Asst.
Gayle Doncaster, Sr. Exec. Asst.
Patricia Swansburg, Exec. Asst.
Gene Walsh, Video/Audio Production
Supervisor
Russell B. Butler, Administrative Asst.
Chris G. Flemming, Mgr., Computer Services
Michael H. Mockbee, Mgr., Print Production
Services

Branch Offices:

BOSTON: The Bruen Bldg., 111 Cherry St.,
Ashland, MA 01721.

MARLBORO: WSRO, 48 Fitchburg St.,
Marlboro, MA 01752. Phone: 508-485-9291.

Canadian Office:

ST. ANDREWS: Box 489, St. Andrews, N.B.
E0G 2X0. Phone: 506-529-8887. Fax:
506-529-3088.

Full service radio, TV & cable brokerage &
consulting, including programming,
research, management, promotion, employee

seminars & training, sales & station function
planning work, focus group testing & market
evaluations & analysis.



★ WOOD & CO. INC.

431 Ohio Pike
Suite 210 N
Cincinnati, OH 45255
Phone: 513-528-7373
Larry C. Wood, Pres.
Robert B. Ridder Jr., Associate
M. A. (Pete) Dennis, Research Analyst
Kelly L. Gerard, Production Asst.
TV, radio, cable & newspaper brokerage &
financing. Confidential merger & acquisition
negotiation & broadcast station appraisals.

WW ASSOCIATES

229 Quaker Rd.
Chappaqua, NY 10514
Phone: 914-238-4375

Fax: 914-238-1213

Jim Wiesenberg, Principal
Communications consulting firm specializing
in international multichannel TV & new media
development projects; expertise in market
analysis, new business planning, program-
ming relations; strategic alliance, valuation and
acquisition advisory services.

WALTER S. WYORO CONSULTANTS

4 Terry Dr.
The Atrium, Suite No. 10
Newtown, PA 18940
Phone: 215-860-2288
Fax: 215-860-5502
Walter S. Wydro, Pres.
Alicia A. Thorne, V.P.
Financial, brokerage, management, engineer-
ing services for broadcast, cable TV & cellular
radio industries.

STEVE WYMAN & ASSOCIATES INC.

Box 70033
Marietta, GA 30007-0033
Phone: 404-977-4410
Steve Wyman, Pres.
Executive search, consulting & brokerage.

Market and Audience Research Organizations

AUDIENCE MEASUREMENT

THE ARBITRON COMPANY

142 W. 57th St.
New York, NY 10019
Phone: 212-887-1300
A. J. Aurichio, Pres.
Pierre R. Megroz, V.P., Sales & Mktg., TV Network & Station Services
Jay Guyther, V.P., Sales & Mktg., Radio Station Services
Kenneth A. Wollenberg, Exec. V.P., Sales & Mktg.
Alan Tobkes, V.P., Sales Development, Radio Station Services
Thomas F. Mocarasky, V.P., Communications
Barbara Judge, V.P., Human Resources & Administration

Branch Offices:

ATLANTA: 300 Embassy Row, Atlanta, GA 30328. Phone: 404-399-2115. Robert Bourquard, National Mgr., Cable System Services, Advertiser/Agency Services; Christopher Wemer, Mgr., Southeastern TV Station Services; Lisa Segall, Div. Mgr., Advertiser/Agency Services; Sanders Hickey, Div. Mgr., Radio Station Services

CHICAGO: 211 E. Ontario, Suite 1400, Chicago, IL 60611. Phone: 312-454-3444. James Mocarasky, Div. Mgr., Midwest TV Station Services; Barbara Czachorski, Div. Mgr., Midwest Advertiser/Agency Services; Debbie Buckley, Div. Mgr., Midwest Radio Station Services

DALLAS: One Galleria Tower, 13355 Noel Rd., Suite 1120, Dallas, TX 75240. Phone: 214-385-5388. Eric Schindler, Mgr., Southwestern TV Station Services; Patti Shannon, Mgr., Southwestern Radio Station Services; Sharon Rickel, Div. Mgr., Advertising/Agency Services

LOS ANGELES: 3333 Wilshire Blvd., Suite 712, Los Angeles, CA 90010. Phone: 213-736-0700. William N. Shafer, V.P., Western TV Station Services; John Ferrari, Div. Mgr., Western Advertiser/Agency Services; Brad Bedford, Mgr., Pacific Southwest Radio Station Services

SAN FRANCISCO: One Maritime Plaza, Suite 825, San Francisco, CA 94111. Phone: 415-393-6925. Marvin Korach, Div. Mgr., Western Radio Station Services; David Bright, Mgr., Northwestern TV Station Services; Gregory Hampton, Account Exec., Advertiser/Agency Services

The Arbitron Company produces radio and TV audience estimates that are available in printed reports, on computer tape or microcomputers. These estimates are available for specific TV programs and for any radio or TV daypart. Audiences can be described by different geographic areas, demographic groups, socio-economic status and lifestyle (including purchasing patterns). Arbitron also has a commercial monitoring service.

BIRCH/SCARBOROUGH RESEARCH

12350 N.W. 39th St.
Coral Springs, FL 33065-2404
Phone: 305-753-6043
Melanie McKennon, TV Sales Mgr.

ELECTRONIC MEDIA RATING COUNCIL INC.

509 Madison Ave.
Suite 1112
New York, NY 10022
Phone: 212-754-3343
Fax: 212-754-6430
Tom McClendon, Chmn.
Kathy Lenard, Vice Chmn.
Melvin A. Goldberg, Exec. Dir. & Secy.-Treas.
Marshall Cohen, Asst. Secy.-Treas.

Council Members:

Bob Alter, CAB
George Babick, Tribune Bcstg.
Marshall Cohen, Viacom International/MTV
Ted Dorf, NAB
Rick Ducey, NAB
Tom Evans, Westwood I
Jerry Feniger, Station Representatives Assn.
Jane Shapiro, Radio Advertising Bureau
Steve Herson, Station Representatives Assn.
Lynn Hollister, Westinghouse Bcstg. Co.
James Joyella, TvB
Katherine Lenard, NBC
Tom McClendon, Cox Enterprises
David Poltrack, CBS Broadcast Group
Bill Ryan, Post-Newsweek Stations
Jon Sims, CAB
Harold Simpson, TvB
Alan Wurtzel, Capital Cities/ABC

Liaison Observers:

Peter Eder, ANA
Rick Delaquella, ANA
Beverly Plyer, AAAA
Sam Sotiriou, AAAA
EMRC audits the syndicated rating services.

NIELSEN MEDIA RESEARCH

Nielsen Plaza
Northbrook, IL 60062
Phone: 708-498-6300
Fax: 708-498-7657
J. D. Lyons, Pres., Nielsen Media Research
John Dimling, Exec. V.P., Group Dir. of Mktg., Nielsen Media Research
Bill Jacobi, Exec. V.P., Nielsen Media Research
R. J. Taragan, Sr. V.P., Nielsen Media Research
A. W. Smith, Sr. V.P., Nielsen Media Research
R. H. Anderson, Exec. V.P. & Dir. of Mktg., Nielsen Station Index
D. H. Harkness, Sr. V.P. & Dir. of Mktg., Nielsen Home/Video Index & Nielsen Syndication Service

Branch Offices:

ATLANTA: 1200 Ashwood Pkwy., Suite 135, Atlanta, GA 30338. Phone: 404-396-9300.

CHICAGO: 205 N. Michigan Ave., Suite 2315, Chicago, IL 60601. Phone: 312-819-5500.

FREMONT: 2201 Walnut Ave., 2nd Floor, Fremont, CA 94538. Phone: 415-745-7200.

LOS ANGELES: 6255 Sunset Blvd., Los Angeles, CA 90028. Phone: 213-466-4391.

NEW YORK: 1290 Ave. of the Americas, New York, NY 10104. Phone: 212-708-7500.

DALLAS: 15303 N. Dallas Pkwy., Suite 550, LB65, Dallas, TX 75248. Phone: 214-458-5520.

SAN FRANCISCO: 423 Washington St., San Francisco, CA 94111. Phone: 415-397-7774.

Canadian Branch:

ONTARIO: A. C. Nielsen Co. of Canada Ltd., 160 McNabb St., Markham, Ont. L3R 4B8. Nielsen Media Research measures television audiences and reports this and related data to advertisers, ad agencies, syndicators, networks, television stations and cable systems.

VIDEO PROBE INDEX INC.

Box 9190
Seattle, WA 98109
Phone: 206-258-4479
Robert Schultz, Pres.
Gloria Mamber, V.P.
Teresa Baker, Dir. of Field Operations
Significant viewing survey specialists for cable systems and stations filing with the FCC for special relief in matters of copyright, effective competition, syndex and network non-duplication.

COMMERCIALS & PROGRAM EVALUATION

ASI MARKET RESEARCH INC.

79 Fifth Ave.
New York, NY 10003
Phone: 212-807-9393
Gerald Lukeman, Chmn.
Paul S. Lenburg, Exec. V.P.

Branch Office:

BURBANK: 2600 W. Olive Ave., Burbank, CA 91505. Phone: 818-843-4400. Fax: 818-843-6889.

THE GALLUP ORGANIZATION INC.

47 Hulfish St., Suite 200
Box 310
Princeton, NJ 08542
Phone: 609-924-9600
Fax: 609-924-2584
Jim Clifton, Pres.
Frank Newport, V.P., Media
Complete customized research services for television news & radio operations.

LIEBERMAN RESEARCH WEST

1900 Ave. of the Stars
Los Angeles, CA 90067
Phone: 213-553-0550

MRB GROUP INC.

380 Madison Ave.
New York, NY 10017
Phone: 212-916-8900

NATIONAL RESEARCH GROUP INC.

7046 Hollywood Blvd.
Suite 800
Los Angeles, CA 90028
Phone: 213-856-4400

THE NPD GROUP

900 W. Shore Rd.
Port Washington, NY 11050
Phone: 516-625-0700
Lynne Armstrong, Pres., HTI Division

RESEARCH SYSTEMS CORP. (ARS)

110 Walnut St.
Evansville, IN 47708
Phone: 812-425-4562
Fax: 812-425-2844
Margaret H. Blair, Pres.
Karl E. Rosenberg, Exec. V.P.
Mark D. Gleason, Group Mgr., Mktg.
Advertising research—ARS copy testing system, Firststep strategy testing system, outlook advertising management and software, CATS category advertising tracking system.

STARCH INRA HOOPER INC.

566 E. Boston Post Rd.
Mamaroneck, NY 10543
Phone: 914-698-0800
William J. Wilson, Pres.
C. E. Wilson, Exec. V.P.
Peter Toso, Exec. V.P.
Marketing, media, opinion research; TV commercial impression studies.

WLM CONSULTANTS

Box 353
Calais, ME 04619-0353

Executive Office:

NEW BRUNSWICK: The Town House, Water St., Box 489, St. Andrews, N.B. E0G 20X, Canada. Phone: 506-529-4578. Fax: 506-529-3088.
William Mockbee, Pres.
Bonnie Mockbee, V.P., Supervisor of Research Services
Gayle Doncaster, Exec. Asst., Research Mgr.
Michael Mockbee, Mgr., Computer Services

Branch Offices

ASHLAND: Bruen Bldg., One Cherry St., Ashland, MA 01721. Phone: 508-881-6500.

LITTLE COMPTON: Box 934, Little Compton, RI 02837. Phone: 401-635-2533. Fax: 401-635-8314. Russell Butler, Mgr.

RICHMOND: 8731 Scottingham Dr., Richmond, VA 23236-2633. Phone: 804-745-5835. Gene Walsh, Mgr.

Focus group testing; commercial audience evaluation; private individually structured research services for radio, TV & cable; analysis & instruction in industry related sales, programming & research material.

NATIONAL MONITORING

ADVERTISING VERIFICATION INC.

8484 Wilshire Blvd.
Suite 500
Beverly Hills, CA 90210
Phone: 213-271-8306
Fax: 213-271-0283
Operates media monitor system.

BROADCAST ADVERTISERS REPORTS INC.

(Subsidiary of The Arbitron Co.)
142 W. 57th St.
New York, NY 10019
Phone: 212-887-1300
Gerard L. Grady, pres., Chmn.
David W. Thurston, Exec. V.P.
Pro Sherman, Exec. V.P.

Production Center:

PHILADELPHIA: Chestnut & 5th Sts., Darby, PA 19023. Phone: 212-221-2632. Robert R. Landman, Exec. V.P.; Marion Dempsey, V.P., Sales Service

BROADCAST DATA SYSTEMS

1515 Broadway
37th Floor
New York, NY 10036
Phone: 212-536-5341
Fax: 212-536-5310
Martin R. Feely, Pres.
Terrence Meacock, V.P., Sales
Joanne Smith, Dir., Mktg. Services

Branch Office:

BURBANK: 4405 Riverside Dr., Suite 205, Burbank, CA 91505. Phone: 818-840-9222. Passively monitors by computer, radio and television stations in top 100 markets continuously to identify commercials and programs for verification and line-up purposes.

BROADCAST INFORMATION SERVICES INC.

390 S. Potomac Way
Suite E
Aurora, CO 80012
Phones: 303-363-9500; 800-359-1205
Fax: 303-363-6654
Robert Shapiro, Pres.
Frances Shapiro, V.P. & Secy.-Treas.
Linda Maras, Asst. Mgr.

Branch Offices:

NEW YORK: 295 Madison Ave., Suite 902, New York, NY 10017. Phone: 212-490-0707. Karen Calagno, Administrative Asst.; Nikki Mirones, Administrative Asst.

PHILADELPHIA: 746-B Second St. Pike, Southampton, PA 18966. Phone: 215-364-4343. Eric Derr, Mgr.

ST. LOUIS: 7838 Big Bend Blvd., St. Louis, MO 63119. Phone: 314-961-4113. Mary Ann Sexton, Mgr.; Mary Pat Sullivan, Asst. Mgr.

CHICAGO: 540 N. Lake Shore Dr., Suite 613, Chicago, IL 60611. Phone: 312-329-0300. Radio & TV news clipping service of network, local & cable news programs, public affairs, talk programs, documentaries, commercials; nationwide monitoring network. Video research, audio research, air checks, proof of performance, spot movement reports, subject searches; view & extract news summaries.

1992 Edition

RADIO-TV REPORTS

41 E. 42nd St.
New York, NY 10017
Phone: 212-309-1400
Fax: 212-309-1493
Telex: 710-581-5002

Branch Offices:

CHICAGO: 303 E. Ohio St., Chicago, IL 60611. Phone: 312-923-2020.

DETROIT: 24300 Meadowbrook Rd., Novi, MI 48050. Phone: 313-478-4146.

LOS ANGELES: 7033 Sunset Blvd., Suite 200, Los Angeles, CA 90028. Phone: 213-466-6124.

WASHINGTON: 4701 Willard Ave., No. 218, Chevy Chase, MD 20815. Phone: 301-656-4068.

OTHER SERVICES

ADMAR RESEARCH INC.

304 Park Ave. S
Sixth Floor
New York, NY 10010
Phone: 212-677-1700
Henry D. Ostberg, Chmn.
Specializes in media research.

ADVERTISING RESEARCH FOUNDATION

3 E. 54th St.
New York, NY 10022
Phone: 212-751-5656
Michael J. Naples, Pres.
Barbara S. Feigin, Grey Advertising Inc., Chmn.
Anthony Adams, Campbell Soup Co., Vice. Chmn.
Gerald Germain, DDB Needham Worldwide, Treas.
Gilbert H. Weil, Weil, Guttman & Malkin, Gen. Counsel

HERB ALTMAN COMMUNICATIONS RESEARCH

Box 728
Port Washington, NY 11050
Phone: 516-883-8486
Herb Altman, Pres.
Mildred Altman, V.P.
Syndicated services including network anchor index, news talent & entertainment searches. National & local market research studies/consultation covering TV programs, movies, news personalities, promotion, station image, new program development & electronic media.

AMERICAN EUROPEAN CONSULTING CO., INC.

Box 19686
Houston, TX 77224-9686
Phone: 713-464-8797
Fax: 713-464-8798
Telex: 650-191-3882 (MCI/WUJ)
Arthur W. Krueger, Pres.
J. A. Bowman, V.P.
Marketing & market research.

BRUSKIN ASSOCIATES

100 Metroplex Dr.
Metroplex Corporate Center I
Edison, NJ 08817
Phones: 908-249-1800; 212-349-0781
Fax: 908-572-7980
David Bender, Pres. & Chief Exec. Officer
Marvin Baiman, Sr. V.P., Marketing Services
Jeffrey Harris, V.P., Cable Division

Joel Henkin, V.P.
Barbara Berkowitz, V.P.
Robert Golden, V.P.
Syndicated and custom research surveys for cable and broadcast industries. Custom & omnibus communications research on local, regional and national basis.

CHRISTOPHER BURNS INC.

31 Chestnut St.
Salem, MA 01971
Phone: 508-745-5492
Christopher Burns, Pres.
Research & development of products & services for the information industry.

CABLE MARKETING PRODUCTS

Box 2626
Eugene, OR 97402
Phone: 800-227-3278

CABLE TV MARKETING & SERVICES INC.

5934 Richard Rd.
Jacksonville, FL 32216
Phone: 904-731-7700
Earl R. Arnett, Pres., 223 Azalea Court, Greenville, SC 29615. Phone: 803-233-3759
Cable system subscriber promotion, pay cable promotion, system survey, feasibility study, subscriber audit.

CAMBRIDGE REPORTS/RESEARCH INTERNATIONAL

955 Massachusetts Ave.
Cambridge, MA 02139
Phone: 617-661-0110
Fax: 617-661-3575
Jean Durall, V.P., Operations

CENTER FOR APPLIED PSYCHOLOGY

(Division of Herbert Kay Research Inc.)
Box 1408
West Caldwell, NJ 07007
Phone: 201-401-0101
Herbert Kay, Exec. Dir.
Audience research, consulting.

CHILTON RESEARCH SERVICES

One Chilton Way
Radnor, PA 19089-0193
Phone: 215-964-4602
Fax: 215-964-4682
Majorie Michitti, Gen. Mgr.
Custom survey research.

CMI RESEARCH INC.

9291 Madison Ave.
La Mesa, CA 91941
Phone: 619-461-7891
James L. Bloxham, Pres.
Thomas Wotruba, Sr. Research Consultant
Suzanne Bloxham, Corporate Secy.
Custom & standardized consumer opinion surveys that measure attitudes & opinions of former, never and/or current cable TV subscribers. Phone interviews & comparison surveys available.

CROSSLEY SURVEYS

275 Madison Ave.
30th Floor
New York, NY 10016
Phone: 212-692-9320
Fax: 212-687-8387
Franklin B. Leonard, Pres.
Staats M. Abrams Jr., Sr. V.P.

CUSTOM AUDIENCE CONSULTANTS INC.

Box 6878
Arlington, VA 22206
Phone: 703-671-6303
Fax: 703-845-0603
Sam Paley, Pres.
Karen Oakley, V.P.
Research for sales, programming & management support & Arbitron diary reviews for both radio and television.

CUSTOM RESEARCH INC.

10301 Wayzata Blvd.
Minneapolis, MN 55426-0695
Phone: 612-542-0800

DECISION RESEARCH CORP.

99 Hayden Ave.
Lexington, MA 02713-7966
Phone: 617-861-7350

DECISIONS CENTER/RESEARCH INTERNATIONAL INC.

205 Lexington Ave.
New York, NY 10016
Phone: 212-679-2500
Simon Chadwick, Chmn.
Steve Roth, Pres.
Consumer research, including customer satisfaction studies, advertising testing, audience/readership surveys & concept testing.

DICHTER INSTITUTE INTERNATIONAL LTD.

24 Furnace Brook Dr.
Peekskill, NY 10566
Phones: 914-739-7405; 914-739-7406
Fax: 914-736-1727
Ernest Dichter, Pres.

Branch Offices:

SWITZERLAND: Ernest Dichter S.A., St. Peter Strasse 1, Zurich, Switzerland. Phone: 211-47-47. H. P. Doebell, Mgr.

GERMANY: Ernest Dichter GmbH, Bockenheimer Laudstr. 64, 6000 Frankfurt 1, Germany. Phone: 061-172-5746. Gunther Deutsch, Mgr.

ELRA GROUP RESEARCH

525 Butterfield Dr.
East Lansing, MI 48823
Phone: 517-337-0130
Robert LaRose, Pres.
Market research.

ERDOS & MORGAN/MPG

116 E. 27th St.
7th Floor
New York, NY 10016
Phone: 212-685-9393
Fax: 212-685-9629
Patricia Botwinick, Pres.
Paul Gold, V.P.
Market & media research in domestic & international markets.

ESQUE MARKETING INC.

1212 Prince St.
Alexandria, VA 22314
Phone: 703-548-5115
Fax: 703-548-5118
Bruce F. Stover, Pres.
Jared Gleason, V.P.
Judy N. Pomroy, Project Mgr.
List generation for non-subscribing homes, telemarketing specializing in new subscriber acquisition, sales & customer services.

Market Research

FACTS CONSOLIDATED

922 N. Vine St.
Suite 205
Los Angeles, CA 90038
Phone: 213-856-5050
Jewel M. Alderton, Pres. Dir. of Research
Nancy J. Strauss, Sr. V.P., Technical Dir.

FAIRFIELD RESEARCH INC.

5620 S. 49th St.
Lincoln, NE 68516
Phone: 402-421-2591
Fax: 402-421-1268
Gary Gablehouse, Chmn. & Chief Exec. Officer
Todd Lannan, Pres.
Market research specializing in cable industry.
Full service organization.

FIELD RESEARCH CORP.

234 Front St.
San Francisco, CA 94111
Phone: 415-392-5763

FROST & SULLIVAN INC.

106 Fulton St.
New York, NY 10038
Phone: 212-233-1080
Fax: 212-619-0831
William Gole, Pres.
Paul Walsh, V.P., Mktg.

Branch Office:

ENGLAND: 4 Grovesnor Gardens, London,
England SW1W 0DH.
International business information company
producing reports on market research,
technology impact, and information systems.

GRAHAM RESEARCH SERVICE INC.

20 E. 46th St.
New York, NY 10017
Phone: 212-986-8301
R. L. Schultz, Pres.

GUIDELINE RESEARCH CORP.

3 W. 35th St.
New York, NY 10001
Phone: 212-947-5140

LOUIS HARRIS & ASSOCIATES

630 Fifth Ave.
New York, NY 10111
Phone: 212-698-9600
Fax: 212-698-9669

HARTE-HANKS MARKETING SERVICES

65 Rte. 4
River Edge, NJ 07661-1924
Phone: 201-342-6400

NORMAN HECHT RESEARCH

33 Queens St.
Box 698
Syosset, NY 11791
Phone: 516-496-8866
Fax: 516-496-8165
Norman Hecht, Pres.
Richard Feldman, V.P., Media Research
Harvey Gersin, Sr. Consultant
Harvey Morrow, V.P., Research
Eliut Flores, Dir., Hispanic Research
Research, marketing & management consulting for media & entertainment industry including ratings analysis & consulting; demographic planning services; programming, acquisition scheduling services; news research, advertising, promotion effectiveness, cable subscriber/non-subscriber

research, marketing development; Hispanic audience research; syndicated research; survey design.

THE HOOPER TELEPHONE RESEARCH CENTER

(Div. of Starch Intra Hooper Inc.)
205 East 42nd St.
New York, NY 10017
Phones: 212-490-3197; 212-490-3198
Larry Schneider, V.P.
Glen Weissman, Dir., Operations.
Centralized telephone facility with fully monitored positions. Experienced interviewers for consumer, executive & elite samples. Capabilities include questionnaire design, sampling, printing, coding & data processing.

PAUL KAGAN ASSOCIATES INC.

126 Clock Tower Place
Carmel, CA 93923
Phone: 408-624-1536
Paul Kagan, Pres.
Larry Gerbrandt, Sr. V.P.
Sharon Armbrust, V.P.
Media analysts specializing in financial & investment research in bcstg., cable, pay TV, home video, motion picture, media sports, syndication, cellular telephone & publishing. Publishes newsletters and reference works.

KECKLEY GROUP

3100 West End Ave.
Suite 380
Nashville, TN 37203
Phone: 615-269-9992
Paul Keckley, Pres.
Broadcast market research, cable research studies, positioning strategies, consumer opinion & attitudinal studies; national WATS center; focus group facility.

KORBEL MARKETING

220 Gardenview
San Antonio, TX 78213
Phone: 512-366-4210
Susan Korbel, Pres.
Conducts studies & consults on local programming & station image, consumer attitudes & media use, talent & local production needs & local advertising & recruiting marketing personnel.

L & J BUSINESS ANALYSIS & REPORTING

3 Robin Lane
Pepperell, MA 01463
Phone: 508-433-2488
Lien Zayhowski, Principal
Specializes in statistical analysis and business reporting. Offers customized data analysis and computer programming seminars at site locations.

LEADING NATIONAL ADVERTISERS

11 W. 42nd St.
New York, NY 10036
Phones: 212-789-1400; 800-562-3282
Fax: 212-789-1450
Beverly Andal, Pres.
Tracks advertising activity in consumer, trade & foreign magazines and newspapers. Available in print and computerized formats.

FRANK N. MAGID ASSOCIATES INC.

One Research Center
Marion, IA 52302
Phone: 319-377-7345
Frank N. Magid, Chmn.

Bruce Northcott, Pres.
Richard B. Haynes, V.P., Research
Joseph P. George, V.P., Mktg.
Daniel Bormann, V.P.

Branch Office:

ENGLAND: 13 Linhope St., London, England
NW1 6HT. Phone: 71-724-3719. Fax: 71-402-4507
Custom attitudinal research for all media. Specialists in TV news & programming, audience surveys & complete implementation service.

MALARKEY-TAYLOR RESEARCH

1130 Connecticut Ave. NW
Suite 700
Washington, DC 20036-3915
Phone: 202-835-7800
Fax: 202-835-7811
Samuel H. Book, Pres.
Eric J. White, Market Research Dir.
June K. Lee, Research Analyst
Telecommunications market research & information; custom studies of consumer attitudes, awareness, usage & demand; programming research; economic analysis; expert testimony.

MIA/R/C INC.

7850 N. Belt Line Rd.
Irving, TX 75063
Phone: 214-506-3400
Sharon Munger, Pres.
Jack Wolf, Sr. V.P.
Jim O'Hara, Sr. V.P.
TV station and cable system viewer research; awareness, usage & attitude studies.

THE MARKET & AUDIENCE RESEARCH GROUP INC.

13260 Country Ridge Dr.
Box 1320
Germantown, MD 20875
Phone: 301-428-3690
Fax: 301-428-7969
Dorothy Stein, Pres.

Branch Office:

PHILADELPHIA: 245 Westwind Way, Dresher,
PA 19025. Phone: 215-643-2526. Fax:
215-641-9036. Sharon Wolf, Mktg. Dir.
Full service marketing research company specializing in service to the broadcast industry.

MARKET FACTS INC.

676 N. St. Clair St.
Chicago, IL 60611
Phone: 312-280-9100
Omar J. Bendikas, Sr. V.P.
James E. Vroom, Account Mgr.

MARKET OPINION RESEARCH

243 W. Congress
Detroit, MI 48226
Phone: 313-963-2414
Fax: 313-963-6869
Lisa Nielsen, V.P.
Market position, image, strategies, advertising & sales support studies.

MARKET STATISTICS INC.

633 Third Ave.
New York, NY 10017
Phones: 212-984-2292; 312-782-1266
(Chicago)
Fax: 212-983-1588; 312-782-5282 (Chicago)
Edward J. Spar, Pres.
Robert Katz, Sr. V.P.
James Anderson, V.P., Sales

Updated demographic, economic & retail trade data. PC mapping software for local market analysis/site selection.

MARKETING RESOURCES PLUS

1451 California Ave.
Palo Alto, CA 94304
Phone: 415-494-3900
Fax: 415-494-2058
Dave Smith, v.p., Chief Operating Officer
Rob Smith, v.p., Mktg.
Brian Brady, General Services Mgr.
Eddie Smith, Product Mgr./Cable
Dennis McNeill, Pres.

Branch Offices:

NEW YORK: 151 First Ave., Suite 215, New York, NY 10003. Phone: 212-979-9119. Peter Chislett, Mktg. Dir.

LAKE OEWEGO: 15110 Boones Ferry Rd., Suite 850, Lake Oewego, OR 97035. Phone: 503-635-3427. David B. Ludwig, Exec. V.P., General Mgr.

Provides micro-computer software that automates media organizations' buying and selling needs, including cable TV, television, radio, syndication, and agency software applications.

MARQUEST RESEARCH

400 Front St.
Beaufort, NC 28516
Phone: 919-728-3699
Fax: 919-728-3180
Paul Rule, Pres.
Rawls Howard Jr., Operations Dir.
Local & national cable, broadcast & print surveys. Coincidentals, audience ratings & profiles, subscriber surveys, focus groups, interviewing & tabulation services.

MARSHALL MARKETING & COMMUNICATIONS

1699 Washington Rd.
Pittsburgh, PA 15228-5030
Phone: 412-854-4500
Fax: 412-854-5030
Craig Marshall, Pres.
Patty Comini, V.P., Dir. of Corporate Services

Branch Offices:

JACKSONVILLE: 1824 Dunsford Rd., Jacksonville, FL 32207. Phone: 904-399-0357. Don Carmichael, Regional Mgr.

DAYTON: 4809 Silverwick Dr., Dayton, OH 45429. Phone: 513-293-3218. Ira Slakter, Regional Mgr.

SPOKANE: S-4319 Orlando Court, Spokane, WA 99223. Phone: 509-448-3927. Michael Gee, Regional Mgr.
Full service market research/media industry consultants.

MATRIX MARKETING RESEARCH

4600 Montgomery Rd.
Matrix Center, Suite 400
Cincinnati, OH 45212
Phone: 800-323-8369
Michael L. Dean, Pres.
John Fox, Sr. V.P.
Sally Moore, Sr. V.P.
Michael Capizzi, V.P., Client Services
Custom survey, research and analysis for cable TV, newspaper & communications industries. Demographic & site selection research.

McCOLLUM/SPIELMAN WORLDWIDE

235 Great Neck Rd.
Great Neck, NY 11021
Phone: 516-482-0310
Donald McCollum, Pres.
Harold Spielman, Chief Exec. Officer
Peter Klein, Chief Operating Officer
Communications research, syndicated services, special studies, child research service. Affiliates throughout Europe and the Far East.

MEDIAMARK RESEARCH INC.

708 Third Ave.
8th Floor
New York, NY 10017
Phone: 212-599-0444
Fax: 212-682-6284
Alain J. Tessier, Chmn. & Chief Exec. Officer
David Bender, Pres. & Chief Operating Officer
Howard Kamin, Sr. V.P., Electronic Media Sales
Syndicated product/media research, customized research studies, computer software.

MINTON & VANDERSLICE INC.

5001 E. 68th St.
Suite 520
Tulsa, OK 74136
Phone: 918-492-7000
Russell Vanderslice
Custom designed market research for cable & pay TV systems & manufacturers of equipment & services serving these industries.

MRCA INFORMATION SERVICES INC.

4 Landmark Square
Stamford, CT 06901
Phone: 203-324-9600

Branch Office:

NORTHBROOK: 2215 Sanders Rd., Northbrook, IL 60062. Phone: 312-480-9600.

MYERS MARKETING & RESEARCH

322 Route 46W
Suite 130
Parsippany, NJ 07054
Phone: 201-808-7333
Fax: 201-882-3651
Jack Myers, Pres.
Donna Schwarz, V.P.
Mark Braff, V.P.
Market planning, sales development. Market research: Focus groups and interviews with advertising, broadcast & cable executives.

EDWARD J. NOONAN, MARKETING & OPINION RESEARCH

6 Burr Oak Court
Ormond Beach, FL 32174
Phone: 904-672-6735
Edward J. Noonan, Pres.
Marketing & opinion research, audience and market surveys, political polling, personal and telephone interviewing, focus groups interviews, and other allied activities.

OPINION RESEARCH CORP.

Cable/Video Research Center
100 Business Park Dr.
Skillman, NJ 08556
Phone: 609-924-5900

Branch Offices:

CHICAGO: 500 N. Michigan Ave., Suite 2040, Chicago, IL 60611. Phone: 312-828-9780.

SAN FRANCISCO: 4 Embarcadero Center, Suite 600, San Francisco, CA 94111. Phone: 415-421-1198.

WASHINGTON: 500 E St. SW, Suite 940, Washington, DC 20024. Phone: 202-484-5992.

CAMBRIDGE: 25 Acorn Park, Cambridge, MA 02140-2390. Phone: 617-864-5770.

ENGLAND: Berkley Square House, London, England W1X 6EY. Phone: 071-441-872-9333.

PORCHEY RESEARCH INC.

1730 S. 11th St.
Suite 201
St. Louis, MO 63104
Phone: 314-621-7770
Jack L. Kroeck, Sr. V.P.
Market research studies for communications companies.

PUBLISHERS INFORMATION BUREAU INC.

575 Lexington Ave.
Fifth Floor
New York, NY 10022
Phone: 212-752-0055

RABIN RESEARCH CO.

150 E. Huron
Chicago, IL 60611
Phone: 312-482-8500
Fax: 312-482-8069
Joseph H. Rabin, Pres.
Michael G. Burmester, Sr. V.P.
Michelle A. Elster, V.P.
Nina M. Weil, V.P.
Marketing research services for consumer, business, financial & other clients.

THE GENE REILLY GROUP INC.

20 Thorndal Circle
Darien, CT 06820
Phone: 203-655-7994
Isabelle C. Reilly

RESPONSE ANALYSIS

377 Wall St.
Box 158
Princeton, NJ 08542
Phone: 609-921-3333

REYMER & ASSOCIATES INC.

20300 Civic Center Dr.
Suite 201
Southfield, MI 48076
Phone: 313-354-4950
Arnold S. Reymer, Pres.
Qualitative, quantitative surveys & focus groups for TV/radio stations and cable. In depth audience research on station image, news, on-air personalities, audience segments & promotion.

RUSSELL MARKETING RESEARCH INC.

152 E. 71st St.
New York, NY 10021
Phone: 212-879-3350
Alan C. Russell, Pres.

SAXE MARKETING INC.

42 E. 75th St.
New York, NY 10021
Phone: 212-570-9670
Fax: 212-570-9280
Andrew Saxe, Pres.
Specializing in database marketing for cable television & newspaper circulation.

SIMMONS MARKET RESEARCH BUREAU

380 Madison Ave.
New York, NY 10017
Phone: 212-916-8900
Fax: 212-916-8918
Ellen Cohen, Pres.
Edward Barz, Exec. V.P.
Thomas Murphy, Exec. V.P., Sales Mgr.
Stan Simon, V.P., Broadcaster Sales
Syndicated and proprietary audience & market research service.

SINOLINGER & CO. INC.

405 Osborne Lane
Wallingford, PA 19086
Phone: 215-565-0247
Fax: 215-565-3204

LEE SLURZBERG RESEARCH INC.

158 Linwood Plaza
Suite 319
Fort Lee, NJ 07024-3704
Phone: 201-461-6100
Lee Slurzberg, Pres.
William Healy, V.P.
Nancy Miller, Office Mgr.
Development of new products & advertising strategies for national & regional advertisers. Specialists in minority market research.

SOCIAL RESEARCH INC.

945 Sheridan Rd.
Evanston, IL 60202
Phone: 312-726-5981
Bobbette A. Levy, Pres.
Albert G. Robles, V.P. & Media Research Specialist

STATISTICAL RESEARCH INC.

111 Prospect St.
Westfield, NJ 07090
Phone: 201-654-4000
Gale D. Metzger, Pres.

TAPSCAN INC., TVSCAN DIV.

3000 Riverchase Galleria
Suite 1111
Birmingham, AL 35244
Phones: 205-987-7456; 818-968-5808
Fax: 205-733-6263
TWX: 910-250-2471
Jim Christian, Chmn. & Chief Exec. Officer
Dave Carlisle, Pres. & Chief Operating Officer

Branch Offices:

CHICAGO, IL. Phone: 708-948-9442.

COLORADO SPRINGS, CO. Phone: 719-260-7111.

LOS ANGELES, CA. Phone: 818-968-5808.

NASHVILLE, TN. Phone: 615-226-2789.
Manufactures computer software & systems; research ratings analysis; TV broadcast management systems.

THE :30 AIRBORNE

1111 S. Robertson Blvd.
Los Angeles, CA 90035
Phone: 213-278-5600
Bob Klein, Pres.
James Jackson, Exec. V.P., Business Affairs
Bruce Littlejohn, Exec. V.P., Production
Jim Janicek, Creative Dir.

Branch Office:

ENGLEWOOD: 8745 E. Orchard Rd., Suite 500, Englewood, CA 80111.
Television & cable marketing, advertising & promotion; creators of complete custom

campaigns including thematic concepts, music, animation & live action.

TVQ INC.

14 Vanderventer Ave.
Port Washington, NY 11050
Phone: 516-944-8833
Steven Levitt, Pres.
Henry Schafer, Exec. V.P.
Carol Heller, Mgr., TVQ Services
Consumer appeal ratings of television programming, celebrities/performers, characters, cable services, movies; custom designed broadcast/entertainment research studies.

VIOEDEX INC.

594 Broadway
New York, NY 10012
Phone: 212-941-6701
Allan V. Jay, Pres.
TV audience analysis & test market audience analysis.

VIDEO PROBE IN FOCUS

Box 9190
Seattle, WA 98109
Phone: 206-285-4479
Robert Schultz, Pres.
Gloria Mamber, V.P.
Teresa Baker, Dir., Field Operations
Focus group specialists for the entertainment, information & communications industries. Consumer & executive panels, moderator in all phases of broadcast, cable, pay cable & market research.

WALKER RESEARCH INC.

3939 Priority Way South Dr.
Box 80432
Indianapolis, IN 46280-0432
Phone: 317-843-3939
Frank D. Walker, Chmn. & Chief Exec. Officer
James E. Sammer, Pres. & Chief Operating Officer
Thomas E. Kerins, Sr. V.P. & Chief Financial Officer
Toby R. Stone, Pres., Research Services Div.
Allen R. Paison, Pres., Service Measurement Div.
Steven Walker, V.P., Mktg. Research Div.
Full service consumer research. Specialists in WATS telephone surveys & central location testing with emphasis on new product research and customer satisfaction measurement programs for service industries. Branch offices in Cincinnati, Winston-Salem, Fort Wayne, Indianapolis, New York, Phoenix, San Francisco & Tampa.

WARREN PUBLISHING, INC.

Market Research & Data Sales Division
2115 Ward Court NW
Washington, DC 20037
Phone: 202-872-9200
Fax: 202-293-3435
Telex: 6502173616 (via WUI)
MCI Mail: TELEFACTS
Albert Warren, Pres.
Lynn Levine, Dir.
Karen K. Campbell, Asst. Dir.
Provides up-to-date, customized market research on cable TV, broadcast TV, LPTV & other communications services. Provides electronic broadcast & cable TV data for downloading into client data bases. Issues special communications studies & industry surveys. Division of Warren Publishing, Inc.

Market Research

WEISMAN & ASSOCIATES INC.

370 Lexington Ave.
New York, NY 10007
Phone: 212-286-9050
Jeffrey Weisman, Pres.
Maria Stefanidu, Exec. V.P., Research Dir.
Marketing research for the industry.

WHITMAN-OLSON

10200 Riverside Dr.
No. 200
Toluca Lake, CA 91602
Phone: 818-760-1103
Fax: 818-760-2498
Ken Whitman, Pres.
Advertising, graphic design, marketing services & market research in telecommunications, computers and entertainment industries.

THE WIRTHLIN GROUP

1363 Beverly Rd.
McLean, VA 22101
Phone: 703-556-0001
Richard B. Wirthlin, Chmn. & Chief Exec. Officer
James J. Granger, Pres. & Chief Operating Officer
Joel A. White, Chief Financial Officer
Tim Gohmann, V.P., Mktg. Research

Branch Offices:

CHICAGO: One Illinois Center, 111 E. Wacker Dr., Suite 1525, Chicago, IL 60601. Phone: 312-565-2121. Fax: 312-565-1724.

IRVINE: 18004 Sky Park Circle, Suite 200, Irvine, CA 92714. Phone: 714-476-2311. Fax: 714-476-2367.

NEW YORK: 420 Lexington Ave., 12th Floor, New York, NY 10017. Phone: 212-210-8700. Fax: 212-661-7632.

PRINCETON: 842 State St., Princeton, NJ 08540. Phone: 609-683-5885. Fax: 609-683-0608.

OREM: 1996 Columbia Lane, Orem, UT 84058. Phone: 801-226-1524. Fax: 801-226-3483.

WASHINGTON: 901 31st St. NW, Washington, DC 20007. Phone: 202-944-5038.
Custom designed research for mktg., public affairs, political strategy & tactics.

WORLD WIDE INFORMATION SERVICES INC.

360 First Ave.
New York, NY 10010
Phone: 212-677-7839
Richard W. Hubbell, Pres.

YANKELOVICH CLANCY SHULMAN

8 Wright St.
Westport, CT 06880
Phone: 203-227-2700

CANADIAN FIRMS

BBM BUREAU OF MEASUREMENT

1500 Don Mills Rd.
Suite 305
Don Mills, Ont. M3B 3L7
Canada
Phone: 416-445-9800
Owen A. Charlebois, Pres. & Chief Exec. Officer
Ken Purdy, V.P., TV
Brian Parish, V.P., Radio

Duncan McKie, V.P., Research & Development
Gerard Malo, V.P., Quebec Services

Branch Offices:

MONTREAL: 615 boul. Rene-Levesque ouest, Suite 750, Montreal, Que.

VANCOUVER: 210 W. Broadway, Suite 301, Vancouver, B.C.

CANADIAN FACTS

Division of SK/CF Inc.
1075 Bay St.
Toronto, Ont. M5S 2X5
Canada
Phone: 416-924-5751
Fax: 416-923-7085
Donald Monk, Pres.
Michael A. LoPresti, V.P.
Carole Ross, V.P.
Gill Humphreys, V.P.
Barbara Roland, V.P.
Joyce Henry, V.P.
Richard Charters, V.P.
Gary Halpenny, V.P.
Derick Barrett, V.P.
Ron Robinson, V.P.
Peter Forward, V.P., Vancouver
Brian Deas, V.P.
Peter Chan, V.P.
Moiria Silcox, V.P., Vancouver
Michel Gauvreau, V.P., Montreal
John Garwood, V.P., Montreal
Susan O'Hara, V.P., Ottawa
David Hoffman, V.P., Ottawa
Consumer Opinion Center, mall testing:
Gill Humphreys, Toronto Mgr.
Denise Viel, Montreal Mgr.
Peter Forward, Vancouver Mgr.
Canadian Family Opinion, mail panel:
Gill Humphreys, Mgr.

Branch Offices:

QUEBEC: 1411 Crescent St., Montreal, Que. H3G 2B3. Phone: 514-288-6894. Fax: 514-288-0777. Michel Gauvreau, Mgr.

BRITISH COLUMBIA: 1130 W. Pender St., Suite 600, Vancouver, B.C. V6E 4A4. Phone: 604-668-3344. Fax: 604-668-3333. Peter Forward, Mgr.

ONTARIO: 112 Kent St., Place de Ville, Tower B, Suite 2010A, Ottawa, Ont. N1P 5W6. Phone: 613-232-0812. Fax: 613-232-7102. Susan O'Hara, Mgr.

ISL INTERNATIONAL SURVEYS LTD.

151 Placer Court
Willowdale, Ont. M2H 3R5
Canada
Phone: 416-495-0909
Fax: 416-495-1369
T. Rawlings, Pres. & Chief Exec. Officer
J. Fryer, Sr. Corporate V.P., Custom Research Services
B. Dantzig, Sr. Corporate V.P., Consumer Panel of Canada
M. MacNamara, Corporate V.P., Mktg. Services Div.
T. Thorn, Sr. V.P., Trade Mktg. Services

Branch Office:

QUEBEC: 2085 Rue Union, No. 497, Montreal, Que., Canada. Phone: 514-842-2734. Fax: 514-842-7749.

MEDIA MEASUREMENT SERVICES INC.

160 McNabb St.
Markham, Ont. L3R 4B8
Canada
Phone: 416-475-3344
M. A. Lyons, V.P. & Gen. Mgr.
Commercials & program evaluation.

Manufacturers and Suppliers of Broadcast & Cable Television Equipment

AVOID COSTLY TRANSMISSION LINE FAILURES...

with our patented K-Line thermo-coupler and state-of-the-art rigid coaxial transmission lines. Call or write for a solution to your transmission problems.



Systems With Reliability TRANSMISSION LINES AND ANTENNAS

P.O. Box 856 • Ebensburg, PA 15931-0856
1-800-762-7743 • FAX: 1-814-472-5552

AARMOR CASE

2100 Lapo Rd.
Lake Odessa, MI 48849
Phones: 616-374-5431; 616-374-5651
Steven J. Catlin, Pres.
David Hall, Sales
Mark Hike, Sales
Jacob Brodbeck, Mktg.
Designs & manufactures reusable shipping, carrying & handling cases, containers, electronics mobile racks, custom cases, rack pods and transpods.

Blue Bell, PA 19422
Phones: 215-542-7000; 800-523-2596
Fax: 215-540-5837
Marshall Smith, Pres.
Dan Traynor, V.P. & Gen. Mgr.
Tim Hulick, V.P., Engineering
Joe Wozniak, Sales & Mktg. Mgr.
Dave White, Sales Dir.
TV transmitters, LPTV transmitters, translators, antennas and complete RF systems.

Fax: 612-893-3292
Telex: 29-0321
William J. Cadogan, Pres.
George W. Wood, Sr. V.P.
John M. Grubb, Dir., Mktg. Services
Lonnie Pastor, Gen. Mgr., Professional Audio & Video Parts
Designs, manufactures & markets circuit management devices, transmission products and network management systems used by telephone companies, broadcast networks & telecommunications networks.

ADWAR VIDEO CORP.

2370 Merrick Rd.
Bellmore, NY 11710
Phones: 516-785-1200; 800-344-1414
Fax: 516-785-1348
Michael Adwar, Pres.
Samuel Adwar, V.P.
Avnor Dror, Chief Engineer
Trudy Michaels, Mktg. Dir.
Sales, service & rentals of major brands of video equipment, accessories & videotapes. Custom modifications; film duplication & editing; film-video transfer; production; foreign tape conversion & duplications.

AARON SCRAP METALS

(Div. of Commercial Metals Co.)
Box 607066
Orlando, FL 32860-7066
Phone: 407-293-6584
Fax: 407-295-4908
Charles Grossman, Mgr.
Rob Crider, Buyer
Metal recycler; buyer of scrap cable.

ACS INC.

3365 Verdugo Rd.
Los Angeles, CA 90065
Phone: 213-257-0878
Emile J. Petre, Gen. Mgr.
Wireless & condenser microphones, loudspeakers, drivers, calibration exciters, test calibrators.

ADELPHON INC.

100 Covelo
Box 7256
Fort Worth, TX 76111
Phone: 817-335-8666
Fax: 817-335-2171
H. J. McGinnis, Pres.
Weldon Irby, V.P.
Manufactures guyed & self supporting towers & rapid deployment masts.

AEG BAYLY INC.

167 Hunt St.
Ajax, Ont. L1S 1P6
Canada
Phone: 416-683-8200
Fax: 416-683-0186
Telex: 06981293
D. E. Carl, Pres.
S. Higgins, Div. Mgr., Broadcast & RF Products
FM broadcast transmitters & digital program audio channel equipment.

ABEKAS VIDEO SYSTEMS INC.

101 Galveston Dr.
Redwood City, CA 94063
Phone: 415-369-5111
Fax: 415-369-4777
Daniel Wright, Pres.
Phil Bennett, V.P., Engineering
William P. Mountanos, V.P., Mktg. & Sales
Manufactures & markets digital video equipment: Still stores, digital special effects, digital disk recorders, digital character generators & digital switchers.

ADAMS-RUSSELL ELECTRONICS CO. INC.—See Arvis Corp. Inc.

ADAMS-SMITH

34 Tower St.
Hudson, MA 01749
Phone: 508-562-3801
Fax: 508-568-0404
Andrew Simon, Pres.
Time code, tape synchronizing & audio-for-video editing equipment.

ADRIAN STEEL CO.

906 James St.
Adrian, MI 49221
Phone: 517-265-6194
Fax: 517-265-5834
Harley J. Westfall, Pres.
Lynn Baugh, Sales Mgr.
Mark S. Hassel, Regional Sales Mgr.
Service van interior equipment, safety/security partitions & ladder racks, drawer units, bins & shelving for vans, minivans & pickups.

AERO-LIFT

(Div. of T.J. Bentley Inc.)
15 Fairfield Place
West Caldwell, NJ 07009
Phone: 201-575-7484
Fax: 201-575-7023
Peter P. Bentley, Pres.
Aerial towers, bucket lifts & platforms; telescopic, articulating & vertical lifts.

ACOUSTIC SYSTEMS

415 E. St. Elmo Rd.
Box 3610
Austin, TX 78764
Phones: 512-444-1961; 800-531-5412
Fax: 512-444-2282
Telex: 767119
Jeff Schmitt, Pres.
Ginny Cookson, Sales Administration
Prefabricated, acoustic broadcast, recording & production studios.

ADAPT COMMUNICATION SUPPLY CO. INC.

792 S. Military Trail
Deerfield Beach, FL 33442
Phones: 305-480-9805; 800-232-7826
Fax: 305-480-8235
Daniel E. Pelz, Pres. & National Sales Mgr.
Andrea M. Pelz, Corp. Secy.
Full line distributor of cable television equipment specializing in connectors, drop material, coaxial cable, traps & security devices, grounding materials, tools & safety equipment, heat shrink & enclosures.

ADVANCED CABLE

609 S. 14th St.
Leesburg, FL 34748
Phone: 904-326-4197
Roy Tucker, Gen. Mgr.
Cablevision repair facility.

A.F. ASSOCIATES INC.

100 Stonehurst Court
Northvale, NJ 07647
Phone: 201-767-1200
Fax: 201-784-8637
Tom Canavan, V.P. & Gen. Mgr.
Richard Lunniss, V.P., Products Div.
Meryl Altman, V.P., Systems Div.
Vince Jazimak, Mgr., West Coast Sales
Nigel Sprattins, Southeast Regional Sales Mgr.
Turnkey television systems; remote vehicles; engineering/consulting services; television standards converters; robotic remote control camera systems; digital noise reducers.

ACRODYNE INDUSTRIES INC.

516 Township Line Rd.

ADC TELECOMMUNICATIONS INC.

4900 W. 78th St.
Minneapolis, MN 55435
Phones: 612-835-6800; 800-726-4266

ADVANCED DESIGNS CORP.

804 N. College Ave.
Bloomington, IN 47401
Phone: 812-333-1922
Fax: 812-333-2030
Martin Reiss, Pres.
Manufacturer of weather radar, remote color weather radar display systems, computer graphics software.

Manufacturers & Suppliers

AGFA CORP.

(Photo Division-Magnetic Tape Products)
100 Challenger Rd.
Ridgefield Park, NJ 07660
Phone: 201-440-2500
Fax: 201-342-4742
Telex: 134410
Cables: AGFAGEVA RP
Helge Wehmeier, Pres.
John McGlynn, Exec. V.P.
Maria A. Curry, V.P. & Gen. Mgr.
Andrew Da Puzzo, National Sales Mgr.
Chris Emery, National Mktg. Mgr., Magnetic Tape Products
Teri Sosa, Mktg. Communications Mgr.
John Mattarazo, National Tech. Mgr.
Kathleen Smyth, Controller

Branch Offices:

NEW YORK/NEW JERSEY: 100 Challenger Rd., Ridgefield Park, NJ 07660. Phone: 201-440-2662.

ATLANTA: 380 Interstate N., Suite 200, Atlanta, GA 30339. Phone: 404-955-4326.

CHICAGO: 2803 Butterfield Rd., Suite 200, Oak Brook, IL 60521. Phone: 312-242-1951.

DALLAS: 4251 West Hwy. 114, Irving, TX 75063. Phone: 214-258-1441.

LOS ANGELES: 1801 Century Park E, Los Angeles, CA 90067. Phone: 213-552-9622.

SAN FRANCISCO: 601 Gateway Blvd., Suite 500, South San Francisco, CA 94080. Phone: 415-589-0700.
Manufacturers of audio & video tapes for professional & industrial markets.

AIRTRON

(Div. of Litton Systems Inc.)
200 E. Hanover Ave.
Morris Plains, NJ 07950
Phone: 201-539-5500
Fax: 201-539-5548
TWX: 710-986-7473
Robert Lagno, Pres.
Ben Sellitto, National Sales Mgr.
Manufacturer of microwave components, waveguide & RF subsystems.

AKG ACOUSTICS INC.

1525 Alvarado St.
San Leandro, CA 94577
Phone: 415-351-3500
Fax: 415-351-0500
S. Richard Ravich, Pres.
Robert Netter Jr., V.P., Finance
Derek Pilkington, V.P., Operations/Engineering
David Angress, National Sales Dir.
Dave Ogden, Product Mgr.
Manufacturer of professional microphones, headphones, digital delays, digital reverbs, headphone and phono cartridges, microphone stands & booms & signal processors.

ALAMAR ELECTRONICS USA INC.

489 Division St.
Campbell, CA 95008
Phone: 408-866-9373
Fax: 408-866-4367
Douglas A. Hurrell, Pres.
Donald Power, Gen. Mgr.
Frank Kouary, Sales Mgr.
Automation & remote control commercial insertion, router control, master control switcher interface & traffic system interface products.

ALDEN ELECTRONICS INC.

40 Washington St.
Westborough, MA 01581
Phone: 508-366-8851
Fax: 508-898-3511
Telex: 94-8404
Joseph H. Grouard, Chmn.
Lawrence A. Farrington, Pres.
John P. Carlson, Mgr., Advertising & Sales Promotion
Manufactures, sells & leases color weather graphic display systems for live weather satellite pictures or computer derived weather graphics & live weather radar pictures, analog & digital facsimile weather chart recorders & scanners, marine radiofacsimile weather chart recorders.

ALEXANDER BATTERIES

Box 508
Mason City, IA 50401
Phones: 800-247-1821; 515-423-8955
Fax: 515-423-1644
Telex: 3719855
Richard Alexandres, Pres.
Steve Alexandres, V.P.
Bill Sapp, National Sales Mgr.
Les Seltun, Advertising Coordinator
Battery products for most major brands of VTR equipment. Battery chargers & LED-readout battery analyzers/conditioners.

ALIAS RESEARCH INC.

110 Richmond St. East
Suite 504
Toronto, Ont. M5C 1P1
Canada
Phone: 416-362-9181
Fax: 416-362-0630
Stephen Bingham, Pres.
Dave Macrae, V.P., Sales
J. Peter Goldie, Product Mktg. Mgr.
Supplier of 3-D computer graphics systems for video animation. Interfaces to major peripherals.

ALLIED BROADCAST EQUIPMENT CORP.—See Harris Allied Broadcast Equipment.

ALLIED ELECTRONICS

(Subsidiary of Hall-Mark Electronics)
7410 Pebble
Fort Worth, TX 76118
Phones: 800-433-5700; 817-595-3500
Fax: 817-595-6470
Telex: 75-8314
David A. Yaniko, Pres.
Frank T. Gursky, V.P., Mktg. & Product
Ed Bridges, V.P. Sales

Branch Offices:

ATLANTA: 3425 Corporate Way, Suite A, Duluth, GA 30136. Fax: 404-476-8806. Sheri Martin, Sales Mgr.

AUSTIN: 1514 Ed Bluestein, Suite 205, Austin, TX 78721. Fax: 512-389-3775. Mike Gebert, Sales Mgr.

BALTIMORE: 10240 Old Columbia Rd., Columbia, MD 21046. Fax: 301-381-1649. Carol Fincham, Sales Mgr.

BOSTON: 6 Cook St., Parkhurst Park, Billerica, MA 01821. Fax: 508-667-4129. Chuck Feeney, Sales Mgr.

CHATSWORTH: 9420 Topanga Canyon Blvd., Chatsworth, CA 91311. Fax: 818-773-4555. Lynne Balfour, Sales Mgr.

CHICAGO: 1580 S. Milwaukee Ave., Suite 408, Libertyville, IL 60048. Toni Masella, Sales Mgr.

CINCINNATI: 260 Northland Blvd., Suite 311, Cincinnati, OH 45246. Fax: 513-771-7604. Gaylan Hollister, Sales Mgr.

CLEVELAND: 5821 Harper Rd., Solon, OH 44139. Fax: 216-248-4803. Jean Latine, Sales Mgr.

COLUMBUS: 777 Dearborn Park Lane, Suite L, Worthington, OH 43085. Fax: 614-888-0767. Cheri Gilroy, Sales Mgr.

CHESHIRE: 615 W. Johnson Ave., Bldg. 3, Cheshire, CT 06410. Fax: 203-272-1704. Alicia Rogers, Sales Mgr.

DALLAS: 11420 Pagemill, Dallas, TX 75243. Fax: 214-553-4055. K. J. Beatty, Sales Mgr.

DENVER: 12503 E. Euclid Dr., Suite 20, Englewood, CO 80111. Fax: 303-790-4991. Kim Fischer, Sales Mgr.

DES MOINES: 939 Office Park Rd., Suite 312A, West Des Moines, IA 50265. Fax: 515-223-7282. Cheri Van Hove, Sales Mgr.

DETROIT: 38027 Schoolcraft, Livonia, MI 48150. Fax: 313-462-9864. Laura March, Sales Mgr.

EL PASO: 1140 Airway Blvd., Suite 114, El Paso, TX 79925. Fax: 915-778-6212. Juan Galceran, Sales Mgr.

FORT LAUDERDALE: 3161 S.W. 15th St., Pompano Beach, FL 33069. Fax: 305-971-9339. Dale Cohen, Sales Mgr.

FORT WORTH: 7410 Pebble, Fort Worth, TX 76118. Fax: 817-595-6444. Art Pierard, Sales Mgr.

GRAND RAPIDS: 4880 36th St. SE, Suite 202, Grand Rapids, MI 49512. Fax: 616-949-5377. Greg Widey, Sales Mgr.

GREENVILLE: 750 Executive Center Dr., Suite 206, B-197, Greenville, SC 29615. Fax: 803-288-9559. Brenda Curtiss, Sales Mgr.

HARRISBURG: 355 N. 21st St., Suite 300, Camp Hill, PA 17011. Fax: 717-975-3585. Jennifer Elsdon, Sales Mgr.

HOUSTON: 9802 FM 1960 Bypass, Suite 140, Humble, TX 77338. Fax: 713-446-6782. Theresa Sanchez, Sales Mgr.

HUNTSVILLE: 4890 University Square, Business Center, Huntsville, AL 35807. Fax: 205-830-2565. Vicki Adams, Sales Mgr.

INDIANAPOLIS: 4275 W. 96th St., Indianapolis, IN 46268. Fax: 317-876-7165. Rob Kerr, Sales Mgr.

IRVING: 4425 W. Airport Freeway, Suite 470, Irving, TX 75062. Fax: 214-570-5861. Ron Cole, Sales Mgr.

JACKSONVILLE: 4741 Atlantic Blvd., Suite 85, Jacksonville, FL 32207. Fax: 904-346-0810. Yvette Mattox, Sales Mgr.

KANSAS CITY: 10809 Lakeview Ave., Lenexa, KS 66215. Fax: 913-888-0523. Michele Moore, Sales Mgr.

LOS ANGELES: 4015 Pacific Coast Hwy., Suite 205, Torrance, CA 90505. Fax: 213-373-4256. Davell Stewart, Sales Mgr.

LOUISVILLE: 1939 Goldsmith Lane, Suite 116, Louisville, KY 40218. Fax: 502-451-1695. Barbara Mauck, Sales Mgr.

MEMPHIS: 5830 Mount Moriah Rd., Suite 15, Memphis, TN 38115. Fax: 901-367-2899. Mike McCloskey, Sales Mgr.

MILWAUKEE: 16255 W. Lincoln Ave., New Berlin, WI 53151. Fax: 414-797-9259. Kristina Scott, Sales Mgr.

MINEOLA: 328 Willis Ave., Mineola, NY 11501. Fax: 516-294-6029. Sherman Weiss, Sales Mgr.

MINNEAPOLIS: 10300 Valley View Rd., Suite 101, Eden Prairie, MN 55344. Fax: 612-829-7195. Tammy Neisen, Sales Mgr.

MOBILE: 2970 Cottage Hill Rd., Bel Air Park, Suite 174, Mobile, AL 36606. Fax: 205-473-4325. Brenda Strickland, Sales Mgr.

NASHUA: 154 Broad St., Suite 14, Nashua, NH 03063. Fax: 603-883-2603. Nancy Parker, Sales Mgr.

NEW ORLEANS: 3925 N I-10 Service Rd. W, Suite 205, Metairie, LA 70002. Fax: 504-885-1808. Janet Adams, Sales Mgr.

NEW YORK: 860 U.S. Rte. 1, Edison, NJ 08817. Fax: 908-572-9608. Diana Lenz, Sales Mgr.

NORWOOD: 1408 Rte. 1, No. 130, Norwood, MA 02062. Fax: 617-255-0468. Nancy Cartwright, Sales Mgr.

OMAHA: 399 N. 117th St., Suite 416, Omaha, NE 68154. Fax: 402-697-0238. Ruth Hanson, Sales Mgr.

ORANGE COUNTY: 1 Mauchly Court, Irvine, CA 92718. Fax: 714-727-2092. Chris Winfield, Sales Mgr.

ORLANDO: 489 E. Semoran Blvd., Suite 145, Casselberry, FL 32707. Fax: 407-767-5002. Claire Nelson, Sales Mgr.

PARSIPPANY: 200 Lanidex Center, Parsippany, NJ 07054. Fax: 201-515-4475. Ken Foreman, Sales Mgr.

PHILADELPHIA: 225 Executive Drive, Suite X, Moorestown, NJ 08057. Fax: 609-234-6346. Saralee Rapp, Sales Mgr.

PHOENIX: 4637 S. 36th Place, Phoenix, AZ. Fax: 602-437-2348. Vickie Burns, Sales Mgr.

PITTSBURGH: 8150 Perry Hwy., Suite 303, Pittsburgh, PA 15237. Joe Smonskey, Sales Mgr.

PORTLAND: 10505 S.W. Barbur Blvd., Suite 303, Portland, OR. Fax: 503-245-2609. John Batts, Sales Mgr.

POUGHKEEPSIE: Lexington Park, Rte. 55, Lagrangeville, NY 12540. Fax: 914-452-1448. Tina Hennes, Sales Mgr.

RALEIGH: 5234 Greens Dairy Rd., Raleigh, NC 27604. Fax: 919-878-8729. Alan Brasof, Sales Mgr.

ROCHESTER: 6605 Pittsford Palmyra Rd., Blackwatch Office Park, Suite E-8, Fairport, NY 14450. Fax: 716-425-7195. Pete Elia, Sales Mgr.

SACRAMENTO: 580 Menlo Dr., Suite 2, Rocklin, CA 95677. Fax: 916-961-0922. Jim Corner, Sales Mgr.

ST. LOUIS: 3783 Rider Trail S, Earth City, MO 63045. Fax: 314-291-0362. Debbie Phillips, Sales Mgr.

SALT LAKE CITY: 545 East 4500 South, Professional Plaza, Suite E130, Salt Lake City, UT 84107. Fax: 801-261-5465. Phil Balcer, Sales Mgr.

SAN DIEGO: 3914 Murphy Canyon Rd., Suite A-124, San Diego, CA 92123. Fax: 619-495-0053. Debbie Rainaldi, Sales Mgr.

SAN FRANCISCO BAY AREA: 5035 Brandin Court, Fremont, CA 94538. Fax: 415-770-0252. Linda Bratcher, Sales Mgr.

SEATTLE: 250 N.W. 39th St., Seattle, WA 98107. Fax: 206-632-4814. Glenn Ditebrandt, Sales Mgr.

SOUTH CHICAGO: 14810 S. Cicero, Unit 1-D, Oak Forest, IL 60452. Fax: 708-535-0063. David Luna, Sales Mgr.

SOUTH SAN FRANCISCO: 11 Airport Blvd., Suite 104, South San Francisco, CA 94080. Fax: 415-952-4716. Harold Joseph, Sales Mgr.

SPRINGFIELD: 7406 Alban Station Court, Suite 209, Springfield, VA 22150. Fax: 703-644-2294. Ed Elinan, Sales Mgr.

TAMPA BAY: 10491 72nd St. N, Largo, FL 34647. Fax: 813-544-4394. Sharon Miles, Sales Mgr.

TULSA: 2326 S. Garnett Rd., Suite K, Tulsa, OK 74129. Fax: 918-664-9446. David Henley, Sales Mgr.

VIRGINIA BEACH: 4525 E. Honeygrove Rd., Suite 201, Virginia Beach, VA 23455. Fax: 804-363-9703. Norm Walton, Sales Mgr.

WOOD DALE: 210 Mittel Dr., Wood Dale, IL 60191. Fax: 708-860-5315. Stephanie Bach, Sales Mgr.
Distributor of industrial-type electronic components & supplies.

ALLIED TOWER COMPANY INC.

900 N. Wilson
Box 945
Vinita, OK 74301
Phone: 918-256-8761

ALPHA AUDIO AUTOMATION SYSTEMS

2049 W. Broad St.
Richmond, VA 23220
Phone: 804-358-3852
Fax: 804-358-9496
C. Nicholas Colleran Jr., Pres.
Manufactures & distributes digital audio hard disk recorders and eight track digital audio post-production workstations; automated audio editing systems, featuring simultaneous multiple protocol communication, edit point determination internal audio sample/playback, multichannel midi capabilities, internal hard disk, expanded GPI & track select.

ALPHA TECHNOLOGIES

1365 39th St.
Brooklyn, NY 11218
Phones: 718-633-2800; 800-221-5802
Cable distributors.

ALPHA TECHNOLOGIES INC.

3767 Alpha Way
Bellingham, WA 98226-8302
Phone: 206-647-2360
Fax: 206-671-4936
Telex: 04-356760

Canadian Branch Office:

BRITISH COLUMBIA: 5700 Sidley St., Burnaby, BC V5J 5E5, Canada. Phone: 604-430-1476. Fax: 604-430-8908. Fred Kaiser, Pres.; Robert Bridge, Sales Mgr.
CATV standard & standby power supplies, UPS systems, battery chargers & status monitoring equipment for one-way and two-way cable systems.

ALPHA VIDEO & ELECTRONICS CO.

200 Keystone Dr.
Carnegie, PA 15106
Phone: 412-429-2000
Fax: 412-429-2015
Henry B. Lassige, Pres.
Terance M. Lassige, V.P.
Manufacturer & distributor of equipment.

ALPHA WIRE CORP.

711 Lidgerwood Ave.
Box 711
Elizabeth, NJ 07207-0711
Phone: 201-925-8000
Telex: 6853017
TWX: 710-996-5895
Philip R. Cowen, Chmn. & Chief Exec. Officer
Grant McLennan, Pres.
Larry Myers, V.P., Mktg.
Manufacturer of wire, cable & wire management products.

ALTA GROUP INC.

535 Race St.
Suite 230
San Jose, CA 95126
Phones: 408-297-2582; 800-677-2582
Fax: 408-297-1206
Wayne J. Lee, Pres.
Laura Sheridan, Mktg. & Sales Specialist
Manufacturer of digital video production systems incorporating digital effects, TBC/synchronization, audio/video processing, switching & still store.

ALTRONIC RESEARCH INC.

Box 249
Yellville, AR 72687
Phones: 501-449-4093; 800-482-5623
Fax: 501-449-6000
Telex: 386496 ALTRONIC
John Dyess, Pres.
Doug Starkey, Mktg. Mgr.
Kenneth Hemphill, Plant Mgr./Customer Service
Air-cooled & water-cooled dummy loads from 5-kw to 200-kw; high-power non-reactive cermet resistors from 1-w to 250-kw.

AMBER ELECTRO OESIGN INC.

Div. of Corelo Inc.
6969 Trans-Canada Hwy.
St. Laurent, Que. H4T 1V8
Canada
Phones: 514-333-8748; 514-333-1301
Fax: 514-333-1388
Keith Reuben, Pres.
Vincent DeSouza, Sales Mgr.
Manufacturers of programmable & portable audio analyzers & noise measuring systems.

AMCO ENGINEERING CO.

3801 Rosa St.
Schiller Park, IL 60176
Phones: 708-671-6670; 800-833-3156
Fax: 708-671-9469
Edwin V. Anderson, Pres.
Joseph Mack, V.P.
Tom Anderson, Gen. Mgr.
Floyd Johnson, National Sales Mgr.
James R. Walenda, Dir., Mktg.
Jim Witecha, Quotations/Engineering Mgr.



Construction/Equipment Supply/Engineering/Drafting/Repair

Cable Services Company Inc.

2113 Marydale Ave., Williamsport, PA 17701
Nationwide: 800-326-9444 • Fax: 717-322-5373

Dennis Koepke, Quotations
Modular console systems, cabinets, cooling devices & accessories.

AM COMMUNICATIONS INC.

1900 AM Dr.
Box 9004
Quakertown, PA 18951-9004
Phone: 215-536-1354
Fax: 215-536-1475
Henry J. Boreen, Chmn. & Chief Exec. Officer
Joseph D. Rocci, V.P., CATV Products
David L. DeLane, V.P., Sales & Mktg.
Michael L. Quelly, V.P., Engineering
Mark A. Carter, Sales Mgr.
Designs & manufactures off-premises addressable systems designed to prevent theft of cable TV services; sophisticated status monitoring systems for the local area network and cable television markets.

AMERICAN CABLECOM L.P.

78 Halloween Blvd.
Stamford, CT 06902
Phone: 203-323-7800
Ken Makowski, V.P.
Rick Perrone, Pres.

AMERICAN LIGHTWAVE SYSTEMS INC.

(ALS)
358 Hall Ave.
Box 1549
Wallingford, CT 06492-1149
Phone: 203-265-8802
Fax: 203-265-8746
M. Farooque Mesiya, Pres. & Chief Exec. Officer
John Holobinko, V.P., Sales & Mktg.
Broadcast quality single channel and multichannel fiber optic transmission systems; VSB/AM video switching systems; off-premise 2-way addressable subscriber systems.

AMPEX CORP.

401 Broadway
Redwood City, CA 94063-3199
Phone: 415-367-2011
Fax: 415-367-2761
Telex: 348464
TWX: 910-378-5920
Cable: Videotape Redwood City
Edward Bramson, Owner
George A. Merrick, Exec. V.P., Mktg., Sales & Service
Bob Atchison, Pres., Ampex Recording Systems Corp.
Thomas Wheeler, Pres., Ampex Recording Media Corp.

Branch Offices:

ALLENDALE: 5 Pearl Court, Allendale, NJ 07401. Phone: 201-825-9600.

ROLLING MEADOWS: 1600 Hicks Rd., Rolling Meadows, IL 60008-1231. Phone: 708-590-5100.

SAN FERNANDO: 340 Parkside Dr., San Fernando, CA 91340-3098. Phone: 818-365-8627. Fax: 818-365-1052.

GOLDEN: 581 Conference Place, Golden, CO 80401. Phone: 303-279-1300. Fax: 303-279-2209.

WASHINGTON: 10215 Fernwood Rd., Bethesda, MD 20817-1198. Phone: 301-530-8800.

Ampex International Sales Offices:

AUSTRALIA: Ampex Australia Pty. Ltd., 61 Talavera Rd., Box 199, North Ryde, NSW, Australia 2113. Phone: 02-887-3333. Telex: AA-20608.

AUSTRALIA: Ampex Australia Pty. Ltd., 21 Terra Cotta Dr., Blackburn, Victoria, Australia 3130. Phone: 03-877-6222. Telex: AA-34743.

BELGIUM: Ampex S.A. Nivelles, Rue de l'Industrie 37, Nivelles, BELGIUM B-1400. Phone: 067-214-921. Telex: 57432. Cable: Ampex Nivelles.

CANADA: Ampex Canada Inc., 1770 Agrentia Rd., Mississauga, Ont. L5N 3S7, Canada. Phone: 416-821-8840. Telex: 065-28069. Cable: AMPEX MSGA.

CANADA: 1116 55th Ave. NE, Calgary, Alta. T2E 6Y4, Canada. Phone: 403-275-3444. Telex: 038-06828. Cable: AMPEX CGY.

CANADA: 729 Meloche St., Dorval, Que. H9P 2S4, Canada. Phone: 514-636-4840. Telex: 058-22560.

ENGLAND: Ampex International (EAME HQ), Acre Rd., Reading, Berkshire, England RG2 0QR. Phone: 073-487-5200. Telex: 847611. Cable: Ampex Reading.

FRANCE: Ampex SARL, Courcelleur I, 2 Rue Curmoussy, Paris, France 75017. Phone: 142-70-5500. Telex: 620903. Cable: Videotape Paris.

GERMANY: Ampex Europa GmbH, Otto-Volger Str., 7-C 6231, Sulzbach (Taunus), Germany. Phone: 6196/76500. Telex: 4072699. Fax: 6196/74511.

HONG KONG: Ampex World Operations S.A., 709-711 World Finance Center, N. Tower, Harbour City, Canton Rd, Tsim Sha Tsui, Kowloon, Hong Kong. Phones: 852-736-1866; 852-372-1032. Telex: 43857 Ampex HX. Cable: Videotape Hong Kong.

ITALY: Ampex Italiana S.P.A., Casella Postale 10720, Rome-EUR, Italy. Phone: 6-500-971. Telex: AMPEXR-I-626191. Cable: AMPEX-ROMA & AMPEXITAL. Telex: 321246.

JAPAN: Ampex Japan Ltd., Box 15, Tokyo Ryutsu Center Bldg., 6-1-1 Heiwajima, Otaku, Tokyo, Japan 143. Phones: 03-767-4521; 03-767-4522. 03-767-4523. Telex: 02466774. AMPEX J (open line).

LATIN AMERICA/CARIBBEAN: 13231 S.W. 30th Court, Davie, FL USA 33330-4609. Phone: 305-475-7205. Fax: 305-475-7206.

NETHERLANDS: Ampex B.V., Box 9026, 3506 GA Utrecht, Netherlands. Phone: 030-612-921. Telex: 47856. Cable: Ampex Utrecht. Fax: 30-618367.

Manufacturers & Suppliers

NETHERLANDS: Ampex B.V., Coloradodreef 36, 3565 BV Utrecht, Netherlands.

SPAIN: Ampex Iberica S.A., Calle Princesa, No. 47, 5th Floor C & D, Madrid 28008, Spain. Phones: 541-091-9; 541-219-4. Fax: 542-5465. Telex: 46661 Madrid.

SWEDEN: Ampex Scandinavia AB, Box 7056 (Rissneleden 8), S-172 07 Sundbyberg, Sweden. Phone: 082-829-10. Telex: 10867 AMPEX S. Fax: 46-8-29 33 96.

SWITZERLAND: Ampex World Operations S.A., 15 Route des Arsenaux, Box 1031, 1701 Fribourg, Switzerland. Phone: 21-86-86. Telex: 94-24-21. Cable: Videotape Fribourg. Ampex manufactures & markets a complete line of D-2 digital VTRs, type C VTRs, Betacam SP (recorders/players, cameras, camcorders), editors, switchers, character generators, graphics, effects systems, recording media and accessories.

AMS INDUSTRIES INC.

(A Siemens Company)

7 Parklawn Dr.
Bethel, CT 06801
Phone: 203-792-4997

Fax: 203-730-8549

John Gluck, Pres., AMS, North America
Adrian Weidmann, National Sales Mgr.
Manufacturer of hard disc audio, recording & editing systems; digital & analog consoles; broadcast consoles; digital reverbs & delays; time compression/expansion units; audio/video synchronizers; ambisonic & stereo microphones

AMX CORP.

12056 Forestgate Dr.
Dallas, TX 75243
Phones: 214-644-3048; 800-222-0193;
213-880-9011 (Ametel Systems)

Fax: 214-907-2053

Telex: 709647 AMXCORP

Scott Miller, Pres.

Art Chace, V.P.

Bill Anderson, V.P., Sales
Ken Sclater, International Sales
Eric Johansen, Dir. of Mktg.
Remote control systems for media & environmental equipment.

KEITH ANDERSON CO.—See Television Technology Corp.

ANDREW CORP.

10500 W. 153rd St.
Orland Park, IL 60462
Phones: 708-349-3300; 800-255-1479
Fax: 708-349-5943

Telex: 25-3897

Cable: WERDNA, Chicago

E. J. Andrew, Chmn.

Floyd L. English, Pres.

Henry C. Johnson, V.P., Corporate Development

Sales Offices:

CANADA: Andrew Antenna Co. Ltd., 606 Beech St., Whitby, Ont. L1N 5S2, Canada. Phone: 416-668-3348. Telex: 06-981269. Cable: ANDCORP, Whitby, Hugh Swain. Pres.; Alex MacKenzie, Sales & Mktg.

CANADA: Andrew Canada Inc., 1066 Somerset St. W. Suite 406, Ottawa, Ont. K1Y 3C5, Canada. Ed Loziuk, Mgr.

AUSTRALIA: Andrew Australia, 153 Barry Rd., Campbellsfield, Victoria, Australia 3061. Phone: 03-359-2322. Telex: 30840. Volker Lange, Mgr.

FRANCE: Antennas Andrew S.A.R.L., 320 rue Helene Boucher, Buc Z.I. Centre, France 78530. Phone: 39-56-2931. Telex: 698092. J. Bichet, Mgr.

GREAT BRITAIN: Andrew Antennas, Mulberry Business Park, Box 134, Wokingham, Berkshire, Great Britain RG11 2FJ. Chris Chadwick, Mgr.

ITALY: Andrew S.R.L., via B. Cellini 3, Milan, Italy 20129. Phone: 2-540-0412. Telex: 0023-315098. Robert Grosso, Mgr.

JAPAN: Andrew Corp., 2-10-2 Nagato-cho, Room 209, Nagatacho TBR Bldg., Chiyoda-Ku, Tokyo, Japan 100. Phone: 03-581-0221. Telex: 0222-2814.

MEXICO: Andrew Corporation Mexico, Rio Tigris 119, Colonia Cuauhtemoc, Mexico 06500. Ramon Zamora, District Mgr.

SPAIN: Andrew Espana S.A., Zorilla 21, Madrid, Spain 28014.

SWITZERLAND: Andrew AG, Postfach 51, Baechliwis 2B, Bachenbuelach, Zurich, Switzerland 8184. Phone: 01-861-1166. Telex: 58242. Rudi Fiedler, Mgr.

Coaxial transmission lines (rigid & semi-flexible), elliptical, circular & rectangular waveguides, transmission line accessories, broadcast antennas, microwave antennas, earth station antennas, antenna system accessories, guyed & self-supporting towers, concrete equipment shelters, earth station antenna system receive and transmit.

ANDREWS TOWER INC.

1420 Layton Ave.

Fort Worth, TX 76117

Phone: 817-831-1222

Fax: 817-831-2428

Mrs. Johnnie Andrews, Pres.

John A. Andrews, Exec. V.P. & Gen. Mgr.

Dale Bennett, Purchasing Mgr.

B. Andrews, Secy.

Bob Downes, Sales Mgr.

AM, FM, TV, VHF, cable & microwave towers; guyed, free standing portable towers; passive reflectors, antenna systems, specialty towers, consulting & field installation services.

ANGENIEUX CORP. OF AMERICA

7700 N. Kendall Dr.

Suite 407

Miami, FL 33156

Phone: 305-595-1144

Fax: 305-595-4636

Telex: 80-8425

Bernard Angenieux, Chmn.

Don Collins, Pres.

Joseph A. Martinez, V.P.

Angenieux Authorized Service & Repair-West:

NORTH HOLLYWOOD: Century Precision Optics, 10713 Burbank Blvd., North Hollywood, CA 91601. Phone: 818-766-3715.

MIAMI: 7700 N. Kendall Dr., Miami, FL 33156. Phone: 305-595-1144. Fax: 305-595-4636. Manufactures & sells television & motion picture optics.

ANIXTER CABLE TV (CANADA)

5875 Chedworth Way
Mississauga, Ont. L5R 3L9
Canada

Phone: 416-568-8999

Fax: 416-568-4488

Chris Rogers, Pres.

Robert Turnbull, Mgr., CATV

Dave Nolan, Marketing Mgr.

Other Offices:

ALBERTA: 2120 Pegasus Way NE, Calgary, Alta. Phone: 403-291-3013.

BRITISH COLUMBIA: 13480 Crestwood Place, Vancouver, B.C. Phone: 604-276-0366.

QUEBEC: 2075 52nd Ave., Montreal, Que. Phone: 514-636-3636.

Distributor of cable connectors, fiber optics & components for transmission of video.

ANIXTER CABLE TV

One Concourse Plaza

4711 Golf Rd.

Skokie, IL 60076

Phone: 708-677-2600

Fax: 708-677-4845

John Egan, Pres. & Chief Exec. Officer

Gordon Halverson, Exec. V.P.

Marty Ingram, V.P., Mktg.

Branch Offices:

ANAHEIM: 4905 E. Hunter St., Anaheim, CA 92708. Phone: 714-779-0500.

ATLANTA: 2100-A Nancy Hanks Dr., Norcross, GA 30340. Phone: 404-840-7901.

DENVER: 8101 E. Prentice Ave., Suite 210, Englewood, CO 80101. Phone: 303-740-8949.

CARROLLTON: 1620 Crosby Rd., Suite 115, Carrollton, TX 75006. Phone: 214-446-2288.

CLEVELAND: 8060 Snowville Rd., Brecksville, OH. Phone: 216-526-0919.

SENSVILLE: 888 Thomas Dr., Bensenville, IL. Phone: 708-350-7788.

IRON MOUNTAIN: 1023 River Ave., Iron Mountain, MI 49801. Phone: 906-774-4111.

SEATTLE: 18435 Olympic Ave. S, Tukwila Branch, Seattle, WA 98188. Phone: 206-251-6760.

WHARTON: 321 Richard Mine Rd., Wharton, NJ 07885. Phone: 201-328-0980.

Earth stations, antennas, headend equipment, trunk & distribution amplifiers & passives, taps, converters, test equipment, tools & safety equipment, CATV pole line hardware & construction supplies, underground construction materials, strand & lashing wire, coaxial cable, connectors, communication & control cables, wires & terminals, fiber optic equipment and cable.

ANRITSU AMERICA INC.

15 Thornton Rd.

Oakland, NJ 07436

Phone: 201-337-1111

Fax: 201-337-1033

W. Hino, Pres.

C. Smith, Dir., Sales/Mktg.

Manufactures test equipment for microwave, RF, broadcast & fiber optic industries.

ANTENNA DEVELOPMENT MANUFACTURING INC.

Hwy. 67 N

Poplar Bluff, MO 63901

Phone: 314-785-5988

Fax: 314-686-3856

James Gowen, Pres.

Antenna & satellite earth station manufacturers.

ANTENNA TECHNOLOGY

1140 E. Greenway St.

Mesa, AZ 85203

Phone: 602-264-7275

Fax: 602-898-7667

Telex: 187-217. Intelec: 187-216 Westel
Gary S. Hatch, Dir. of International Mktg.
Scott Grone, Area Mgr.
Kevin Hatch, Corporate Engineer
Charles Willman, Area Mgr., Mktg. & Management Information Systems
William M. Pryle, Area Mgr. & Account Mgr.
Manufacturer of Simulsat multibeam antenna receiving within 70 degree view arc, C- and Ku-band, 3-, 5- & 7-meter sizes. New & refurbished parabolic antennas from 1.8- to 32-meter, satellite headend electronics, design & maintenance.

ANTENNAS FOR COMMUNICATIONS

334 Cypress Rd.

Ocala, FL 32672

Phone: 904-687-4121

Fax: 904-687-1203

W. E. Drouillard, V.P. & Gen. Mgr.

W. H. Riesz, Dir., Mktg.

Satellite earth station antennas & mounts; microwave horn antennas.

ANTHONY'S MANUFACTURING SERVICE

Box 17701

Colorado Springs, CO 80935

Phones: 719-475-7569; 800-383-7569

Tony Studebaker, Pres.

Manufacturer of plow blades for the installation of cable, wire, pipe and interduct building for all makes & models, standard & custom.

ANTON/BAUER INC.

One Controls Dr.

Shelton, CT 06484

Phone: 203-929-1100

Fax: 203-929-9935

George Bauer, Pres.

Anton Wilson, V.P.

Joseph J. Lantowski, V.P., Sales

Margot Quinlivan, Dir. of Communications
Manufactures battery systems, chargers & lighting accessories for video industry.

ANTRONIX INC.

Monroe Twp.

2 10th Ave.

Spotswood, NJ 08884

Phone: 201-251-6482

Fax: 201-251-6903

Telex: 286-374

Danny Tang, Pres.

Neil Tang, V.P.

Tom Lam, Chief Engineer

Jay Shapson, Sales Mgr.

CATV set-top converters, block converters, pay TV decoders, amplifiers, multitaps, splitters, matching transformers, wall plates, connectors, grounding block, pole-line hardware, pay TV security devices & other CATV, MATV, STV, MDS active & passive devices.

ANTRONIX SALES

Gedi Corporate Park

Englishtown, NJ 07226

Phone: 201-446-2626

Fax: 201-446-2717

TWX: 710-480-5419

Jay Shapson, Mktg.

Kate Blum, Sales

Carmine D'Elio, Engineering/Sales

Danny Tang, Engineering

CATV drop material, multitaps, converters, broadband amplifiers, MATV, MDS & SMATV products.

ANTSCO CORP.

933 Norumbega Dr.
Monrovia, CA 91016
Phone: 818-357-3629
Ed Rambeau, Pres.
Al Braun, V.P.
Master antenna accessories.

ANVIL CASES

(Subsidiary of Zero Corp.)
15650 Salt Lake Ave.
City of Industry, CA 91745
Phone: 818-968-4100
Fax: 818-968-1703
Jay Manwaring, Pres.
Dan Molloy, Group V.P.
Gabe Nakash, Mktg. Mgr.
Heavy-duty reusable shipping cases.

ANZAC DIV.

(Div. of Adams-Russell M/A-Com Co.)
80 Cambridge St.
Burlington, MA 01803
Phone: 617-273-3333
Fax: 617-273-1921
Victor Servello, V.P. & Gen. Mgr.
Microwave components, UHF mixers, directional couplers, power dividers, amplifiers, transformers, VSWR bridges, RF signal processing components.

APACHE PLASTICS

2861 E. Miraloma
Anaheim, CA 92806
Phone: 714-666-2920
Fax: 714-666-8569
Curt Phelan, Mgr.

Branch Offices:

PHOENIX: 3807 W. Lower Buckeye Rd.,
Phoenix, AZ 85001. Phone: 602-272-7181.

STOCKTON: 2050 E. Fremont, Stockton, CA
95205. Phone: 209-466-4356.
Polyethylene plastic products.

APHEX SYSTEMS LTD.

11068 Randall St.
Sun Valley, CA 91352
Phone: 818-767-2929
Marvin Caesar, Pres.
Arnie Christensen, Sales Mgr.
Paula Lintz, Sales & Mktg.
Audio processing equipment for enhancement & dynamics control.

ARBEN DESIGN

600 W. Roosevelt Rd.
West Chicago, IL 60185
Phone: 312-231-5077
Fax: 312-231-3327
David Elders, Pres.
Manufacturer of set design systems, cyclorama, electric rotating turntables, 3-D lettersets for purchase or rent.

ARCOM LABS

185 Ainsley Dr.
Syracuse, NY 13210
Phones: 315-422-1230; 800-448-1655
Andrew Tresness, Pres.
Darryl T. Dickinson, V.P., Operations
Manufacturers and distributors of pay TV traps & filters.

ARCOM LABS/NORTHERN CATV SALES

Box 6729
Syracuse, NY 13217
Phones: 315-426-1455; 800-448-1655
Fax: 315-422-2963
Andrew F. Tresness, Pres.

Peter D. Warburton, V.P. Sales & Mktg.
Gregory A. Tresness, Dir., Technical Sales
Manufacturer of minitraps and decoding filters.

ARRAKIS SYSTEMS

2619 Midpoint Dr.
Fort Collins, CO 80525
Phone: 303-224-2248

ARRIFLEX CORP.

500 Rte. 303
Blauvelt, NY 10913
Phone: 914-353-1400
Fax: 914-425-1250
Volker W. Bahnemann, Pres.
Juergen Schwinzer, V.P., Cameras
Charles Davidson, V.P., Lighting Products
Stephen C. Chamberlain, Corp. Communications Mgr.

Branch Office:

BURBANK: 600 N. Victory Blvd., Burbank, CA
91502. Phone: 818-841-7070. Fax: 818-848-4028.
16mm, 35mm & 65mm film cameras, film camera lenses, HMI Fresnels, studio Fresnels, Arrilite portable lighting, ARRI grip equipment.

ARROW FASTENER CO. INC.

271 Mayhill St.
Saddle Brook, NJ 07662
Phone: 201-843-6900
Fax: 201-843-3911
Allan Abrams, Pres.
Robert Hand, Sales/Mktg.
Stapling tools for installing wiring & cables.
Glue guns & rivet tools for repairs & installation.

ARTEL COMMUNICATIONS CORP.

22 Kane Industrial Dr.
Hudson, MA 01749
Phone: 508-562-2100
Fax: 508-562-6942
Andrew C. Knowles, Pres.
Robert L. Bowman, Chief Exec. Officer
Jan Helbers, V.P., Engineering
Jugtar Basi, V.P., Business Development
Fiber optic systems for video, audio & data transmission in STL, ENG & EFP distribution; HDTV & satellite uplinks/downlinks; computer graphics & CCTV monitoring; high-speed local area networks and metropolitan area networks.

ARVIS CORP. INC.

300 2nd Ave.
Waltham, MA 02154
Phones: 617-890-5850; 800-272-7847
Fax: 617-890-7857
Dominic D'Allessandro, Pres. & Chief Exec. Officer
Gilbert Moreira, V.P. & Chief Financial Officer
Peter Moran, Sales Mgr.
Manufacturers of cable & broadcast automation systems; commercial and insertion playback equipment, traffic & billing functions; marketers of video advertising creation systems with traffic, billing & accounts receivable capabilities.

ASACA/SHIBASOKU CORP. OF AMERICA

12509 Beatrice St.
Los Angeles, CA 90066
Phones: 213-827-7144; 800-423-6347 (sales & service)
Fax: 213-306-1382
Bruce Cope, V.P.
Kathy Van Meter, Sales Coordinator
Teresa Baker, Sales Coordinator



RFS Cablewave Systems
Division of Radio Frequency Systems, Inc.
60 Dodge Ave., North Haven, CT 06473
Tel. 203-239-3311 • FAX. 203-234-771R

- Bogner® LPTV, UHF, VHF, MMDS/ITFS antennas
- Flexwell® transmission line and connectors
- Turnkey RF Subsystems

BOGNER®

Supplier of audio and video test, monitoring and systems products. Products include video cart systems, high resolution color monitors, signal generators, video noise meters, envelope delay measuring sets, encoders, decoders, audio analyzers, erasable rewritable magneto-optical disk recorders, and GCR equipment.

ASTON FROM PALTEX

2752 Walnut Ave.
Tustin, CA 92680
Phone: 714-838-8833
Fax: 714-838-9619
Roger L. Bailey, Pres.
Gene Tollini, Sales
Earl Jamgochian, Mktg.
Character generators & component still stores.

ATI

2210 McFarland Blvd.
Alpharetta, GA 30201
Phone: 404-475-0149
Anita Tomberlin, Pres.
William B. Tomberlin, Exec. V.P.
Vickie Crandell, Administrative Asst.
Converter repair & sales, CATV construction & consulting.

ATLAS/SOUNDOLIER

(Div. of American Trading & Production Corp.)
1859 Intertech Dr.
Fenton, MO 63026
Phone: 314-349-3110
Fax: 314-349-1251
Telex: 910-760-1650
Chuck Gushwa, V.P., Sales & Mktg.
Bud Waters, National Sales Mgr.
Manufacturer of commercial sound accessories including speakers, speaker baffles, microphone (floor, boom & desk) stands, stand accessories & fittings, high frequency & mid-range compression drivers for full-range & monitor loudspeaker systems; life safety equipment, electronic equipment cabinets, consoles & enclosures.

AUDICO CHICAGO INC.

7206 Grand Ave.
Elmwood Park, IL 60635
Phone: 708-456-0003
Fax: 708-456-0418
Telex: 4992690 AUDCO UI
Norman E. H. Deletzke, Pres.
Video (Umatic, VHS, Beta & 8mm) cassette tape loader, reloader, rewinder, timer & labels; audio cassette loader, rewinder, timer & labels.

AUDI-CORD CORP.

1845 W. Hovey
Normal, IL 61761
Phone: 309-452-9461
Fax: 309-452-0893
Carl L. Martin, Pres.
Tape cartridge equipment for broadcast industry.

AUDIO ACCESSORIES INC.

Mill Street
Marlow, NH 03456
Phone: 603-446-3335
Fax: 603-446-7543
M. B. Hall, Pres.
T. J. Symonds, Operations Mgr.
Manufacturer of telephone jacks, patch cords, audio & video jack panels & pre-wired audio patch panels.

AUDIO BROADCAST GROUP INC.

2342 S. Division Ave.
Grand Rapids, MI 49507
Phones: 616-452-1596; 616-452-1652;
800-999-9281
David E. Veldsma, Pres.
Phyllis J. Freeman, V.P.
Broadcast equipment and custom furniture for broadcast application, including pre-wires and turnkeys.

AUDIO DEVELOPMENTS LTD.

Hall Lane, Walsall Wood
Walsall, West Midlands, WS9 9AU
England
Phone: 0543-375351
Fax: 0543-361051
Antony Levesley, Chmn. & Sales Dir.
Roger Tromans, Managing Dir.
John Reeves, Financial Dir.
Manufacturer of professional audio mixing equipment for broadcast & film.

AUDIO/DIGITAL

8500 Balboa Blvd.
Northridge, CA 91329
Phone: 818-893-8411
Fax: 818-893-3639
Ronald Means, Pres.
Ken Lopez, V.P., Sales
Mark Gander, V.P., Mktg.
Steve Armstrong, Dir. of Sales
Manufacturer of digital sound reinforcement delays, broadcast censure delays & digital crossovers.

AUDIO KINETICS U.K. LTD.

Kinetic Centre, Theobald St.
Borehamwood
Hertfordshire, WD6 4PJ
England
Phone: 953-8118
Fax: 953-1118
Ian Southern, Pres.
Roger Patel, Sales Mgr.
Machine control synchronizers, audio console automation systems & time-code peripheral products for production & post-production.

AUDIO PRECISION INC.

Box 2209
Beaverton, OR 97075
Phones: 503-627-0832; 800-231-7350
Fax: 503-841-8906
Telex: 283957 AUDIO UR
Robert E. Metzler, Pres.
Tom Mintner, Dir. of Sales & Mktg.
Manufacturer of audio test equipment.

Manufacturers & Suppliers

AUDIO-TECHNICA U.S. INC.

1221 Commerce Dr.
Stow, OH 44224
Phone: 216-686-2600
Fax: 216-688-3752
Jon Kelly, Pres.
Fred Nichols, Exec. V.P.
Ken Reichel, V.P., Sales
Manufacturer & distributor of audio & video microphones, stereophones & accessories.

AUDIOVISUAL INC.

6253 Bury Dr.
Eden Prairie, MN 55346-1720
Phone: 612-949-3700
Fax: 612-949-6000
Joe M. Stoeber, Pres.

AUDITRONICS INC.

3750 Old Getwell Rd.
Memphis, TN 38118
Phone: 901-362-1350
Fax: 901-365-8629
Steve Sage, Pres.
Murray Shields, Dir. of Sales
Audio control consoles for radio & television broadcast, production & post-production.

AUGAT COMMUNICATIONS GROUP INC.

2414 S.W. Andover St.
Box 1110
Seattle, WA 98111
Phones: 206-932-8428; 800-327-6690
William H. Ellis, V.P., Research & Development
Sally L. Kinsman, Product Mgr.

Sales Representatives & Distributors:

CHAMBERSBURG, PA: Jerry Conn & Assoc.
Phone: 717-263-8258.

LAFAYETTE, IN: W. Whitaker & Assoc.
Phone: 317-447-3345.

ENGLISHTOWN, NJ: D/B Communications Inc.
Phone: 201-446-3612.

MARIETTA, GA: MicroSat S/E Inc.
Phone: 404-971-1021.

SAN PEDRO, CA: B. E. Duval Co.
Phone: 213-833-0951.
RF amplifiers for CATV, SMATV and LAN; replacement electronics components; upgrade kits, power supplies, status monitoring equipment; fiber optics equipment. See also listing for LRC/Vitek Electronics.

AURICON DIVISION

(Bach Auricon Corp.)
6950 Romaine St.
Hollywood, CA 90038
Phone: 213-462-0931
Walter Bach, Pres.
Manufactures and sells TV transcription and motion picture cameras, 16mm sound-on-film, magnetic & optical, TV newsreel sound-on-film cameras, VTR kinescope recording cameras.

AURORA SYSTEMS

2230 Martin Ave.
Santa Clara, CA 95050
Phone: 408-988-2000
Fax: 408-986-0452
Telex: 62896285
W. Tom Beams, Pres.
Damon Rarey, V.P., Mktg.
Kevin Berry, V.P., Finance
Digital videographic systems.

AUTHORIZED PARTS

208 Berg St.
Algonquin, IL 60102
Phone: 708-658-6900
Fax: 708-658-0582
Thomas W. Brannam, Pres.
Donn Demarzio, Account Rep.
Jerry LaFountain, Acct. Dir., New York Sales Office
Converter repair parts. Buys and sells CATV converters and line equipment.

AUTOGRAM CORP.

1500 Capital Ave.
Plano, TX 75074
Phone: 214-424-8585
Ernest T. Ankele Jr., Pres.
Manufacturer of audio consoles, timers & clocks.

AUTOMATIC DEVICES CO.

2121 S. 12th St.
Allentown, PA 18103
Phone: 215-797-6000
James G. Stine, Chmn.
John A. Samuels, Pres.
Donald Heller, V.P.
Cyclorama & studio lighting tracks.

AUTO SAFETY HOUSE

Box 20643
Phoenix, AZ 85036
Phone: 602-269-9721
Fax: 602-278-3916
Harry Amster, Pres.
Kirk Amster, V.P.
Phil Polizzato, Mgr.
Distributor of cranes, aerial lifts & hydraulic lift gates.

AVA ELECTRONICS CORP.

4000 Bridge St.
Drexel Hill, PA 19026
Phone: 215-284-2500
Fax: 215-259-8379
Mario Rafalin, Pres.
William W. Snyder, V.P., Sales & Mktg.
Martin Bisk, Regional Sales Mgr.
William McKinley, Regional Sales Mgr.
David Sprinkle, Regional Sales Mgr.
Manufacturer of coaxial connectors, adaptors, cable assemblies, terminators, attenuators, custom & standard configurations.

AVANTEK INC.

(Telecommunications Div.)
481 Cottonwood Dr.
Milpitas, CA 95035-7492
Phone: 408-432-3080
Fax: 408-954-0633
TWX: 910-338-2206
E. Oran Brigham, Pres.
Erik Van der Kaay, V.P.
Pete Manno, Dir., Sales & Mktg.
Satellite video receiving systems, integrated LNA/downconverters, line drive amplifiers, GAs FET LNAs, power dividers, low noise CARS band amplifiers.

AVCOM OF VIRGINIA INC.

500 Southlake Blvd.
Richmond, VA 23236
Phone: 804-794-2500
Fax: 804-794-8284
R. Andrew Hatfield, Pres.
Peter J. Gaglio, V.P., Operations
Charlie Odom, Sales & Advertising Mgr.
Manufactures spectrum analyzers, test equipment, cable quality satellite receivers,

microwave distribution equipment, 3.7-4.2 GHz splitters & isolators, microwave down converters, cable & accessories.

AVS BROADCAST LTD.

Venture House
Davis Rd.
Chessington, Surrey, KT9 1TT
England
Phone: 081-391-5678
Fax: 01-391-5409
Telex: 928538 AVS G
David Beanland, Managing Dir.
Jeremy Bancroft, Sales Dir.

U.S. Distribution:

NORTHVALE: AF Associates Inc., 100 Stonehurst Court, Northvale, NJ 07647.
Richard Lunniss, Sales Dir.
Designs & manufactures converters for the television industry.

AVSC INC.

1880 Embarcadero Rd.
Palo Alto, CA 94303
Phone: 415-493-3814
Veldon Leverich, Pres.
Manufacturer of audio replacement heads for professional recorders & bulk tape degaussers. Service/overhaul on audio & video recorders & head stocks.

BACKGROUND ENGINEERS INC.

1213 Flower St.
Glendale, CA 91201
Phone: 818-500-0454
Fax: 818-500-8913
W. S. Tillisch, Pres.
Dan Roman, Mgr., Video Screens
Leases & sells large screen film & video projection equipment & screens.

BAF COMMUNICATIONS CORP.

16 Bourbon St.
Peabody, MA 01960
Phone: 508-535-1969
Fax: 508-535-1441
Charles G. Angelakis, Pres. & Chief Exec. Officer
Robert C. King, V.P., Mktg. & Sales
James Vautrot, V.P. & Gen. Mgr., Satellite Services & Sales
Peter Zawistowski, Chief Engineer
Manufacturer of mobile satellite uplinks, ENG and EFP trucks, mobile radio studios, earth stations, transmitting and receiving equipment. Satellite time brokers.

BAKER EQUIPMENT ENGINEERING CO.

8811 Maislin Dr.
Tampa, FL 33637-9402
Phone: 813-985-0910
Fax: 813-988-9392
Nevin Toner, Mgr.
Manufacturer of utility equipment.

BAL LTD./ALLEN AVIONICS, INC.

224 E. 2nd St.
Box 350
Mineola, NY 11501
Phone: 516-248-8080
Fax: 516-747-6724
A. K. Allen, Pres.
Richard Mintz, V.P. & Gen. Mgr.
James Lyons, V.P., Engineering
Jeff Buchman, Sales/Mktg. Mgr.
Distributor of video products, amplifiers, encoders, converters, color camera assessment systems, analog to digital transmission systems & HDTV filters.

BALD MOUNTAIN LAB

230 Bellevue Rd.
Troy, NY 12180
Phone: 518-279-9753
Robert S. Henry, Owner
Two-tone EBS systems, audio step generators & digital decibel meters.

BALLANTYNE OF OMAHA

(Strong International)
4350 McKinley St.
Omaha, NE 68112
Phone: 402-453-4444
Fax: 402-453-7238
Telex: 484481
Ron Echtenkamp, Pres.
John P. Wilmers, V.P.
Xenon light sources, followspots & projection systems.

B & K PRECISION/MAXTEC INTERNATIONAL CORP.

6470 W. Cortland St.
Chicago, IL 60635
Phone: 312-889-1448
Fax: 312-794-9740
Telex: 210017/DYNCOUR
Bob M. Tyler, Pres.
Joe Jaroszewski, Pres., International Div.
Richard Polak, Dir. of Sales
John Kong, Dir. of Mktg.
Digital & analog oscilloscopes, VTVM, LCR meters, MTS TV stereo generator, signal generators, NTSC color bar generators, color pattern generators, digital & analog multimeters, frequency counters, transistor testers, function generators, logic probe & power supplies; audio, video & telephone test instruments, signal level meters, TV converters/modulators & IC testers.

BARBERVISION INC.

9148 Exposition Blvd.
Los Angeles, CA 90034
Phone: 213-280-0363
Fax: 213-280-0367
Douglas Cooper, Pres.
Frankie Baker, Dir. of Sales & Mktg.
Boom sales, rentals & leasing.

BARCO VIDEO & COMMUNICATIONS

Th. Sevenslaan 106
8500 Kortrijk
Belgium
Phone: 56-233-211
Fax: 56-200-418
Telex: 85842 BARIND B
Hugo Vandamme, Pres.
Joost Ver Brugge, V.P.
Filip de Gijter, Exec. Sales Mgr., Video
Martin Piepers, Product Mgr., Video
Jos Vancoppennolle, Product Mgr., Cable & Satellite
Broadcast, cable & satellite equipment.

BARDWELL & McALISTER INC.

2621 Empire Ave.
Box 7748
Burbank, CA 91510-7748
Phones: 213-849-5533; 818-843-6821
Bruce Belcher, V.P., Mktg.
Sharon Evans, Customer Service Mgr.
Manufacturer & distributor of a complete range of lighting equipment, grip equipment & accessories.

BARRETT ASSOCIATES INC.

3205 Production Ave.
Oceanside, CA 92054
Phones: 619-433-5600; 800-748-5553
Fax: 619-433-1590

W. Barrett Mayer, Pres.
 Derri Stanley, V.P.
 Michael Cruz, Mgr., Export Sales
 Broadcast equipment distribution, sales &
 service; reconditioned equipment.

BASYS INTERNATIONAL LTD.

Langley Business Centre
 11-49 Station Rd.
 Langley, Slough, SL3 8YU
 England
 Phone: 075-358-3333
 Fax: 0753-581 559

Telex: 849778 BASYS G
 David Lyon, Pres.
 David Simmons, Gen. Mgr.
 Adrian Scott, Sales & Special Projects Mgr.
 Supplier of automated broadcast newsroom
 & production systems including archiving,
 studio interface & station management. Of-
 fices in California, New York, Atlanta &
 Sydney, Australia.

BASYS LAKART INC.

287 Grove St.
 Newton, MA 02166
 Phone: 617-244-6881
 Fax: 617-244-6752
 Frank DeMayo, Sr. V.P., Sales & Mktg.
 Roland Boucher, V.P., Mktg., Broadcast Sales
 Scott Schaire, Dir, Product Engineering
 Robert Hemenway, V.P., Engineering
 Audio-video systems engineered, designed &
 equipped for the broadcast, cable & industrial
 market.

BCS

4525 Valerio St.
 Burbank, CA 91505
 Phone: 818-845-7000
 Fax: 818-845-9483
 Lou Claude, Pres.
 Joel Kanter, V.P.
 Buys, consigns, sells & services audio broad-
 cast & industrial video equipment.

BEAVERONICS INC.

8 Haven Ave.
 Port Washington, NY 11050
 Phone: 516-883-4414
 Robert G. Striker, Pres.
 John Busharis, V.P., Mktg.
 Video switchers, master clock systems &
 timers

BELAR ELECTRONICS LABORATORY INC.

119 Lancaster Ave.
 Box 76
 Devon, PA 19333
 Phone: 215-687-5550
 Fax: 215-687-2686
 Arno M. Meyer, Pres.
 David C. Hirsch, Mktg. Mgr.
 Manufacturer of modulation & frequency
 monitors for TV, AM & FM.

BELDEN WIRE & CABLE

Box 1980
 Richmond, IN 47375
 Phone: 317-983-5200
 Fax: 317-983-5294
 TWX: 810-345-1393
 Nish Teshoian, Pres.
 Mike Murphy, Dir., Sales
 John Valentine, Dir., Mktg.
 Manufactures a full line of wire & cable for
 cable & television equipment including coax,
 twinax & triax cables & fiber optics.

BENCHER INC.

333 W. Lake St.
 Chicago, IL 60606
 Phone: 312-263-1808
 Fax: 312-263-3750
 Jere Benedict, Pres.
 Bob Locher, V.P.
 Todd Zimmerman, Advertising Dir.
 Manufactures copystands for photographic,
 A/V, video, computer graphics and seminar
 users.

BENCHMARK MEDIA SYSTEMS, INC.

5925 Court Street Rd.
 Syracuse, NY 13206-1707
 Phones: 315-437-6300; 800-262-4675
 Fax: 315-437-8119
 Allen H. Burdick, Pres.
 Mark A. Potterbaum, Operations Mgr.
 R. Rory Rall, Sales Mgr.
 Audio processing & distribution electronics
 manufacturer.

BENNER-NAWMAN INC.

3070 Bay Vista Court
 Benicia, CA 94510
 Phones: 707-746-0500; 800-992-3833
 Fax: 707-745-0681
 Edward R. Kientz, Pres.
 Mel R. Kientz, Sr. V.P.
 John D. Humphrey, Controller
 Frank Reilly, National Sales Mgr.
 Manufacturer of interior & exterior terminal
 service boxes, cable cutters & specialty tools.

BERKELEY VARITRONICS SYSTEMS INC.

255 Forrest St.
 Metuchen, NJ 08840
 Phone: 201-752-7775
 Gary Schober, Pres.
 Eileen H. Schober, Exec. Dir.
 Designs & manufactures computerized
 monitoring systems for MATV/CATV & TV
 scrambling systems. Contract design & con-
 sultant engineering, RF, analog & digital
 systems; evaluations & analysis of SMATV,
 CATV & MATV for communities, franchises &
 franchises.

BESELER CO.

1600 Lower Rd.
 Linden, NJ 07036
 Phone: 908-862-7999
 Fax: 908-862-2464
 Telex: 219485
 Ian Brightman, Pres.
 John Spoltore, Product Mgr.
 Lorenzo Gasperini, Product Mgr.
 Manufacturer of photographic and graphic
 arts equipment.

BESTWEST GRIP & LIGHTING INC.

3487 West 2100 South
 Suite 112
 Salt Lake City, UT 84119
 Phone: 801-973-3353
 Fax: 801-973-3297
 George Hatch, Pres.
 Jeffrey Hatch, V.P.
 Jeffrey Anderson, Gen. Mgr.
 Denis Hopkinson, Sales & Mktg. Dir.
 Motion picture & television production equip-
 ment rental & sales; motion picture & televi-
 sion producer services.

BETA TECH COMMUNICATIONS INC.

4813 N. 27th Ave.
 Phoenix, AZ 85017
 Phone: 602-242-3212
 Jim Monroe, Pres.



Construction/Equipment Supply/Engineering/Drafting/Repair

Cable Services Company/Inc.

2113 Marydale Ave., Williamsport, PA 17701
 Nationwide: 800-326-9444 • Fax: 717-322-5373

Repair & maintenance of CATV, MATV,
 SMATV, MDS, test & headend equipment;
 sale of used CATV equipment.

Phone: 216-248-1200
 Fax: 216-248-5426
 TWX: 706898

BEYER OYNAMIC INC.

5-05 Burns Ave.
 Hicksville, NY 11801
 Phone: 516-935-8000
 Fax: 516-935-8018
 Fred Beyer, Pres.
 Klaus Wischgoll, V.P.
 Paul Murphy, V.P.
 Mike Solomon, Market Development Mgr.
 James Hassel, Service Mgr.
 Manufactures, distributes & services broad-
 cast microphones, headsets, monitoring
 headphones & related accessories for studio,
 ENG/EFP news, sports, music & variety show
 entertainment.

J. Conway, Pres.
 Bruce Bird, Exec. V.P.
 W. L. Yochum, V.P., Sales & Mktg.
 W. F. Kail, Dir., Domestic Sales
 T. Holt, Dir., Engineering
 Manufacturer of instruments & components
 for RF power measurement, 2-mw to 250-kw
 wattmeters, 2-w to 80-kw UHF & VHF loads
 & attenuators, RF power & VSWR monitors,
 high power coaxial filters, couplers & filter-
 couplers, coax switches, RF power sensors
 for transmitters, digital RF calorimeters.

BIW CABLE SYSTEMS INC.

500 Tesconi Circle
 Santa Rosa, CA 95401
 Phone: 707-523-2300
 Fax: 707-523-3567
 Telex: 33-0457
 Manufacturers of camera & VTR cables &
 assemblies, triax cables, connectors & fiber
 optic cables. Repairs for cables & assemblies.

BLONDER-TONGUE LABORATORIES INC.

One Jake Brown Rd.
 Old Bridge, NJ 08857
 Phone: 201-679-4000
 Fax: 201-679-4353
 James A. Luksch, Pres.
 Robert J. Palle, Exec. V.P.
 Daniel J. Altieri, V.P.
 Ted Zdzienicki, Mgr., Advertising Services
 TV signal distribution equipment, custom
 CATV headends, modulators, signal pro-
 cessors, preamplifiers & antennas.

BLOGN PHOTO CORP.

565 E. Crescent Ave.
 Box 506
 Ramsey, NJ 07446-0506
 Phone: 201-818-9500
 Susan Bogen, Pres.
 Bruce Landau, Sales Mgr.
 Distributor of tripods, fluid heads, dollies,
 light stands, quartz lighting, clamps &
 accessories.

BOONTON ELECTRONICS CORP.

791 Rte. 10
 Randolph, NJ 07869
 Phone: 201-584-1077
 Fax: 201-584-3037
 TWX: 710-986-8215
 J. Gillespie, Pres.
 David Jenkins, Product Mktg. Mgr.
 Manufacturer of audio & RF test equipment.

LARRY BORSON CO.

Box 2906
 La Habra, CA 90632-2906
 Phone: 213-697-6852
 Larry Borson, Pres.
 Distributor of aerial construction supplies;
 cable lasher repair service.

ROBERT BOSCH CORP.—See BTS Broad-
 cast Television Systems Inc.

BEXT INC.

739 5th Ave.
 Suite 7A
 San Diego, CA 60640-2662
 Phone: 619-239-8462
 Fax: 619-239-8474
 Anne De Fazio, Pres.
 Michelle De Fazio, Sales Coordinator
 Dennis Pieri, Dir., Mktg.
 Distributors of UHF & VHF TV exciters &
 amplifiers in solid state & tube from 2w to
 20kw & also FM broadcast equipment.

BHP INC.

1800 Winnemac Ave.
 Chicago, IL 60640-2662
 Phone: 312-989-2140
 Fax: 312-989-2144
 Telex: 650-226-1115
 John M. Ehrenberg, Pres.
 George W. Darrell, V.P.
 Bruce A. Rady, Pres., Editing Systems Div.
 Manufactures, sells & services motion pic-
 ture film printers & video tape editing
 systems.

BIDDLE INSTRUMENTS

510 Township Line Rd.
 Blue Bell, PA 19422
 Phones: 215-646-9200; 800-366-5543
 Fax: 215-643-2670
 Paul F. Pearce, Pres.
 Peg O'Neil, Mktg. Communications
 Manufacturers of electrical testing & preci-
 sion measuring instruments.

BIGGER THAN LIFE INC.

1327 Fayette St.
 El Cajon, CA 92020
 Phones: 619-449-9988; 800-383-9980
 Fax: 619-449-8299
 Richard T. Dickson, Pres.
 Mark Bachman, Chief Exec. Officer
 Connie Clark, Mktg. Mgr.
 Manufacturer of giant cold-air inflatable
 replicas, helium balloons, station logos/call
 letters and three-dimensional billboards.

BIRO ELECTRONIC CORP.

30303 Aurora Rd.
 Cleveland (Solon), OH 44139

Manufacturers & Suppliers

W. H. BRADY CO.

2221 W. Camden Rd.
Box 2131
Milwaukee, WI 53201
Phones: 414-351-6630; 800-537-8791
Brian Connolly, National Sales Mgr.
Matt Williamson, Mktg. Mgr.
Wire & cable identification systems including adhesive labels, identification sleeves; software for personal computers & stand alone label printers.

BRAND-REX CORP.

1600 W. Main St.
Willimantic, CT 06226-1128
Phone: 203-456-8000
Fax: 203-423-9376
Ronald Filius, Pres.
Manufacturer & distributor of cable assemblies, connectors & fiber optic cable.

WALTER BREWER CORP.

5100 S. Yale Ave.
International Towers, Suite 501
Tulsa, OK 74135-0746
Phone: 918-493-7323
Fax: 918-491-9817
Walter S. Brewer, Pres. & Dir., Mktg.
J. A. Brewer, V.P.
Robert C. Boltinghouse Jr., V.P., Sales
Julie A. Brewer, Secy-Treas.
Lori J. Ensign, Dir., Technical Services
Thomas G. Jensen, Regional Sales Mgr.
Bruce D. Hall, Dir., Corp. Communications Design, engineering, equipping, installing studio and location lighting systems for the television, motion picture, theatrical, public and private film/video production industries.

BROADCAST AUDIO CORP.

11306 Sunco Dr.
Rancho Cordova, CA 95742
Phone: 916-635-1048
Fax: 916-638-0512
John M. Fernandez, Pres.
David W. Evans, V.P. & Chief Exec. Officer
Manufacturer of audio consoles and accessory amplifiers for radio & TV stations.

BROADCAST AUTOMATION INC.

4125 Keller Springs
Suite 122
Dallas, TX 75244
Phones: 214-380-6800; 800-336-8004
Fax: 214-380-0823
Earl R. Bullock, Pres.
Jim Broadwater, Systems Engineer
Remanufacturer and manufacturer of radio broadcast automation systems, sequencers & related audio products.

BROADCAST ELECTRONICS INC.

4100 N. 24th St.
Quincy, IL 62305-3606
Phone: 217-224-9600
Fax: 217-224-9607
Telex: 250142
John J. Nevin, Pres. & Chief Exec. Officer
Curtis I. Kring, V.P., Mktg.
Russ Erickson, RF Sales Mgr.
Chuck Kelly, International Sales Dir.
Bob Arnold, Audio Sales Mgr.
Tim Bealor, Govt. Sales Mgr.
Manufacturer of single & multiple deck audio cartridge machines; 12 to 21 channel on-air modular audioconsoles; FM broadcast transmitters from 50 watts to 35kw; AM C-Quam Stereo exciters; TV stereo (MTS) generators; 6-24 channel linear audio mixing consoles; 4.5, 8 & 10 channel mono or stereo

rotary attenuator audio consoles; micro-processor control program automation systems & digital audio storage systems.

BROADCAST MICROWAVE SERVICES INC.

7322 Convoy Court
San Diego, CA 92111
Phone: 619-560-8601
Fax: 619-560-1637
Jeff R. Harding, Mktg. Dir.
Manufacturer of microwave receivers, transmitters & antenna systems.

BROADCAST SUPPLY WEST

7012 27th St. W
Tacoma, WA 98466
Phones: 206-565-2301; 800-426-8434
Fax: 206-565-8114
Bernice McCullough, Pres.
Pat Medved, V.P., Sales
Tim Schwleger, V.P., Mktg.
Broadcast audio distributor featuring professional audio products from over 200 manufacturers.

BROADCAST VIDEO SYSTEMS LTD.

40 W. Wilmot St.
Richmond Hill, Ont. L4B 1H8
Canada
Phone: 416-764-1584
Fax: 416-764-7438
Bert Verwey, Pres.
Paul Greenhalgh, V.P.
Jill Verwey, Mktg.
Manufacturer of peripheral video products, downstream keyers, safe area generators, video delay lines & filters.

BROOKS PRODUCTS INC.

Box 4488
El Monte, CA 91734
Phone: 818-443-3017
Fax: 714-350-0859
Fred Heitman, Pres.
Precast concrete & plastic specialties, meter & valve boxes, electrical pull & CATV boxes, manholes & vaults.

BRUEL & KJAER INSTRUMENTS INC.

185 Forest St.
Marlboro, MA 01752
Phone: 508-481-7000
Fax: 508-485-0519
Telex: 710-347-1187
Julie Pelz, Advertising Mgr.

Branch Offices:

Georgia, Illinois, Massachusetts, Michigan, New Jersey, Ohio
Manufactures, distributes & repairs precision sound level meters, studio microphones, electro acoustic measurement equipment & data analysis instrumentation.

BRYSTONVERMONT LTD.

(Pro Division)
979 Franklin Lane
Maple Glen, PA 19002
Phones: 215-628-4255; 800-673-7899
John Day Russell, Pres.
Brian W. Russell, Pres., Bryston Ltd.
Christopher Russell, V.P., Bryston Ltd.
James Tanner, V.P., Bryston Ltd.
Martin Bartelstone, V.P., Pro Division
Professional amplifiers & preamplifiers for studio & broadcast purposes.

BSM BROADCAST SYSTEMS INC.

Box 19007
Spokane, WA 99219

Phone: 509-838-0110
Fax: 509-624-2941
Telex: 510-601-3419
Leon Skidmore, Gen. Mgr. & Dir., Engineering
Dick Jones, V.P., Mktg.
Marceen Zappone, Mgr., Sales & Mktg.
Audio & video routing switches & distribution amplifiers.

BUDCO

Box 3065
Tulsa, OK 74101
Phones: 918-252-3420; 800-331-2246
Fax: 918-252-1997
D. Nicholas Allen, Pres.
David L. Allen, Sales Mgr.
Jean Mortimer, Mktg. Coordinator
Steve Allen, Sales Rep.
Markets & distributes installation tools, marking products & identification products for cable plants & equipment. Distributor for Aerovoe-Pacific, Brady, Cable Pro tools, Klein tools, Lemco, Masterlock, Multilink, Redington, Tyton and work area protection. Also produces equipment for marking drops.

BULBTRONICS

45 Banfi Plaza
Box 306
Farmingdale, NY 11735
Lee Vestrich

BURK TECHNOLOGY

7 Lomar Dr.
Pepperell, MA 01463
Phone: 508-433-8877
Fax: 508-433-8981
Peter Burk, Pres.
Transmitter remote control equipment.

BURLINGTON AUDIO/VIDEO TAPES INC.

106 Mott St.
Oceanside, NY 11572
Phones: 516-678-4414; 800-331-3191
Fax: 516-678-8959
Ruth Schwartz, Pres.
Rudy Schwartz, V.P.
Jan Schwartz, Sales & Purchasing
Tom Marchetti, Sales
Master distributor of all brands of audio & video professional tape and all related items.

C.I. TRANSFORMER CO.

5600 Apollo Dr.
Rolling Meadows, IL 60008
Phone: 708-806-6300
Fax: 708-806-6231
Telex: 910-687-3375
Joseph Charles, Pres.
Robert Novak, V.P.
John Golkos, National Sales Mgr.
Lisa Ravnsbeck, Inside Sales Mgr.
Manufacturer of transformers and power supplies used by CATV manufacturers.

CABLE CONVERTER SERVICES CORP.


54 E. Market St.
Box 407
Spencer, IN 47460
Phone: 812-829-4833
Fax: 812-829-4835
John Wright, V.P., Engineering
Bob Schussler, Sales Mgr.
Darlene Holtman, Acct. Exec.
Carlos Wright, Acct. Exec.
Michelle Jones, Administrative Asst.
Buys, repairs, reconditions & sells cable converters, line equipment, head end and test equipment. Oistributor of air & heat shrink tubing, Oak Sigma 550 converters and low-priced hand units.

CABLE LINK INC.

280 Cozzins St.
Columbus, OH 43215
Phone: 614-221-3131
Fax: 614-222-0581
E. Jack Davis, Pres.
Bill Holehouse, V.P., Sales
E. Charles Manchett, V.P., Engineering
Gordon McMillen, Gen. Mgr.
Larry O'Connell, Dir., Sales & Mktg.
Dick Baker, Production Mgr.
Supplier of new and remanufactured cable TV equipment. Sells, remanufactures & purchases addressable & non-addressable converters, distribution electronics, headend equipment, passives, traps, converter parts; CAD engineering, system design & strand mapping.

CABLE-LOCK CONNECTORS LTD.

4272 Weston Rd.
Weston, Ont. M9L 1W9
Canada
Phone: 416-741-7678
Fax: 416-741-3689
Telex: 06-986766 TOR
Carl Watzeck, Pres.
Elda Zeni, V.P.
Coaxial connectors & accessories for cable TV, MATV, TV & LAN.



★ CABLE SERVICES CO. INC.

2113 Marydale Ave.
Williamsport, PA 17701
Phones: 717-323-8518; 800-326-9444
Fax: 717-322-5373
John B. Roskowski, Pres.
George Ferguson, V.P., Sales
Bob Brantlinger, Dir., Mktg.
John M. Roskowski, V.P., Construction
Complete turnkey construction of both fiber optic and coaxial plants. In house services include strand mapping, system design, field engineering and repair of headend and distribution equipment. Distributor of CATV products including fiber optic equipment.

CABLE SPINNING EQUIPMENT CO.

100 W. Central
Box 308
New London, MN 56273
Phone: 612-354-2081
Fax: 612-354-2083
Telex: 852854 New London UD
John Innes, Pres.
Manufactures complete line of products for CATV & telephone construction industries including lashers, tools, wire; repair services.

CABLE TECHNOLOGIES INTERNATIONAL INC.

1051 County Line Rd.
Suite 107
Huntingdon Valley, PA 19006
Phone: 215-953-0100
Fax: 215-322-6127
Paul E. (Pete) Morse Jr., Pres.
Diane Bachman, Account Exec.
Carol M. Ritchie, Account Exec.
Joan Wixted, Account Exec.
New & refurbished subscriber products; marketing services including telemarketing, direct mail, market research, consulting & software development.

CABLETEK

(Subsidiary of First Data Resources)
Box 11908-1908
Lexington, KY 40578
Phone: 606-259-1366
Jay Oxton, Chief Operating Officer, FDR Cable
James Perkins, V.P., Subsidiary Operations,
FDR Cable
Computer service for the CATV industry. On
site computers & remote service, including
on-line & remote batch systems.

CABLETEK CENTER PRODUCTS INC.

850 Taylor St.
Elyria, OH 44035
Phones: 216-365-3889; 216-365-2487;
800-562-9378
Fax: 216-322-0321
Stan Leonowich, Pres.
Lynn Bailey, V.P.
Tim Reilly, Gen. Mgr.
Janet Hooper, Sales
Kathy Rahrig, Office Mgr.
Manufacturer & distributor of protection & security
installation products; interior & exterior
molding duct & fittings; residential, apart-
ment & aerial security enclosures; coring
tools, cable markers & accessories; custom
manufacturing.

CABLETENNA CORP.

401 Spotswood-Englishtown Rd.
Spotswood, NJ 08884-1900
Phones: 908-251-7733; 800-468-6452
Fax: 908-251-6903
C. I. Chang, Pres.
Paul Libby, Operations Mgr.
Manufactures & services passive devices, 500
MHz multitaps, block converters &
75-channel infrared wireless remote
converters.



★ **CABLEWAVE SYSTEMS**

(Div. of Radio Frequency Systems Inc.)
60 Dodge Ave.
North Haven, CT 06473
Phone: 203-239-3311
Fax: 203-234-7718
George Gigas, Pres.
Charles Linke, V.P., Sales & Mktg.
Robert Luka, Broadcast Sales Mgr.

Branch Offices:

NORTHEAST REGIONAL OFFICE: 60 Dodge
Ave., North Haven, CT 06473. Phone: 203-
239-3311. Fax: 203-234-7718. Frank
Weissgerber, Broadcast Sales Mgr.

NORTHEAST DISTRICT: 225 Plum Dr.,
Marlboro, NJ 07746. Phone: 908-462-3922.
Fax: 908-462-8190. Harry Ziskroit, Mgr.

SOUTHEAST REGIONAL OFFICE: Long Island
& Joe Johnson Rd., Catawba, NC 28609.
Phone: 704-459-9762. Fax: 704-241-4732. Bill
Dixon, Regional Mgr.

SOUTHWEST DISTRICT: 13650 Littlecrest,
Dallas, TX 75234. Phone: 214-243-5610. Fax:
214-243-5204. Alex Kaplinsky, Mgr.

WESTERN REGIONAL: 1400 K St., Suite C-3,
Modesto, CA 95354. Phone: 209-572-2525.
Fax: 209-572-2526. Bob Parsons, Regional
Mgr.; Frank Jimenez, Broadcast Sales Mgr.

International Offices:

AUSTRALIA: Radio Frequency Systems Pty.
Ltd., Garden St., Kilsyth/Melbourne, Box 1 91,
Croydon 3136, Victoria, Australia. Phone:
0061-3-7281777. Fax: 0061-3-7284544. Telex:
3-2-274.

BRAZIL: Radio Frequency Systems Sao
Paulo, KMP-Cabos Especiais e Sistemas Ltda,
CX Postal 146, BR116/KM25, 06800 Embu SP,
Brazil. Phone: 0055-11-4942433. Fax: 0055-
11-4942937. Telex: 1-171-842.

FRANCE: Radio Frequency Systems Benzons,
Department Haute Frequence et Elec., 35, rue
Jean-Juares, BP 20 F-95871, Benzons Cedex,
France. Phone: 0033-1-30760916. Fax:
0033-1-30760321. Telex: 6-05-808 F.

GERMANY: Radio Frequency Systems Han-
nover, Division of Kabelmetal electro GmbH,
Kabelkamp 20, Postfach 2 60, D-3000 Han-
nover, Germany. Phone: 0049-511-676-1. Fax:
0049-511-676-3583. Telex: 9-22-711.
Manufacturer of transmission line & elliptical
waveguide, parabolic antennas, RF connec-
tors, mounting hardware & pressurization
equipment; Bogner TV & FM broadcast
antennas.

CAOCO INC.

2405 S. Shiloh Rd.
Garland, TX 75041
Phones: 214-271-3651; 800-877-2288
Fax: 214-271-3654
Joseph P. Driscoll, Chmn.
William T. Barnhart Jr., Pres.
Clayton McIntire, V.P.
Jeanette Magee, V.P.
Bill Smith, V.P., Mktg.
Manufacturers of complete CATV headends
in NTSC, PAL and SECAM formats including
turnkey headends & custom antenna design,
stereo encoders, demodulators, fixed chan-
nel & frequency agile processors &
modulators; cable equipment for hotels,
motels, hospitals & apartments; emergency
warning systems, LAN broadband translators
& modulators.

CALZONE CASE CO.

225 Black Rock Ave.
Bridgeport, CT 06605-1204
Phone: 203-367-5766
Fax: 203-336-4406
Joseph E. Calzone III, Pres.
Vincent J. Calzone, V.P., Sales
Thomas M. Mackno, Product Engineer
Manufacturer of transport cases for light- to
heavy-duty applications.

CAM INDUSTRIES

215 Philadelphia St.
Box 227
Hanover, PA 17331
Phone: 717-637-5988
Fax: 717-637-9329
Telex: 840470 CAM HNVR
C. A. McGough Jr., Pres.
C. A. McGough III, V.P.
A. J. McLaughlin, Advertising
Manufacturer & distributor of truck-mounted
aerial ladders.

CAMBRIDGE PRODUCTS

(Div. of TRIDEX)
244 Woodland Ave.
Bloomfield, CT 06002
Phone: 203-243-1761
Fax: 203-242-7006
Irv Seaman, Pres.
Richard Seaman, V.P.
Complete line of coaxial connectors.

Cablewave Systems
Division of Radio Frequency Systems, Inc.
80 Dodge Ave., North Haven, CT 06473
Tel: 203-239-3311 • FAX: 203-234-7718

BOGNER®

- Bogner® LPTV, UHF, VHF, MMDS/ITFS antennas
- Flexwell® transmission line and connectors
- Turnkey RF Subsystems

THE CAMERA MART INC.

456 W. 55th St.
New York, NY 10019
Phone: 212-757-6977
Fax: 212-582-2498
Telex: 275619
Samuel Hyman, Pres.
Jeffrey A. Wohl, Chief Exec. Officer
Paul Meistrich, First Exec. V.P.
Shimon Ben-Dor, Exec. V.P.
Ruth Gitto, Mktg. Mgr.
Ana Sagastegui, Mgr., International Sales Div.

Branch Offices:

BURBANK: 1900 Burbank Blvd., Burbank, CA
91506. Phone: 818-843-6644. Fax: 818-843-
2478. John Duggin, Western Regional Mgr.

EVANSVILLE: 825 Royal Ave., Evansville, IN
47715. Phone: 812-476-6327. Joe Julian,
Midwestern Regional Mgr.

LIVERPOOL: 116 Salina St., Liverpool, NY
13088. Phone: 315-457-3703. Fax: 315-457-
3795. Dean Leeson, Video Sales Engineer

MIAMI: 8200 N.W. 27th St., Miami, FL 33122.
Phone: 305-591-8118. Fax: 305-591-8880.
Ana Maria Sagastegui, International Sales
Mgr.
Sales, service & rental of broadcast quality
industrial & support equipment.

CANARE CABLE INC.

511 5th St.
Unit G
San Fernando, CA 91340
Phone: 818-365-2446
Fax: 818-365-0479
K. Kowamoto, Pres.
Barry Brenner, Gen. Mgr.
Manufacturers of professional cable connec-
tors & cable snake systems for use in audio,
video, music & industrial applications.

CANON U.S.A. INC.

(Broadcast Equipment Div.)
610 Palisade Ave.
Englewood Cliffs, NJ 07632
Phone: 201-816-2900
Fax: 201-816-9702
Hideharu Takemoto, Pres.
Jack Keyes, Consultant
Mike Momosawa, Sr. Dir. & Gen Mgr.
Bob Low, National Sales Mgr., New York
Louis Bobroff, Regional Sales Mgr., Central
Andy Kryworuchenko, Regional Sales Mgr.,
Atlanta
Mark Parks, Regional Sales Mgr., Dallas
Gordon Tubbs, Regional Sales Mgr., Eastern
Thomas Bender, Regional Sales Mgr.,
Western
Manufacturer of zoom lenses, tripods & cam
heads with camera pedestals for professional
television.

**CARLTON INTERNATIONAL MANUFAC-
TURING CORP.**

1509 Central Park Dr.
Hurst, TX 76053
Phones: 817-284-5144; 800-255-9311
Carlton Williamson, Pres.
Carla Miller, V.P.
Dan Beer, Mktg. Dir.
Manufacturer of horizontal earth boring

systems, bits, reamers, boring guides, PVC
pullers, swivels, water adapters & instruc-
tional video tape.

CAROL CABLE CO.

Electronic Division
249 Roosevelt Ave.
Pawtucket, RI 02862
Phone: 401-728-7000
Fax: 401-723-2670
Kenneth A. McAllister, V.P., Sales & Mktg.
Distributor of wire & cable, including TV lead-
in & coaxial cable.

CARSON INDUSTRIES INC.

1925 A St.
La Verne, CA 91750
Phone: 714-596-1988
Fax: 714-593-3265
Jenny Stewart, Customer Service
John Wurst, Product Development Mgr.
Manufacturer & distributor of structural
plastic molders & plastic underground flush-
mount boxes used for taps, amplifiers, splits,
splices, line extenders & street crossings,
lightweight, various sizes.

JI CASE

700 State St.
Racine, WI 53404
Phone: 414-636-6011
Telex: 28-4425
Wayne Weeks, Supervisor, Advertising
Administration
Manufacturer & marketer of cable burial &
construction equipment.

CATEL TELECOMMUNICATIONS

4050 Technology Place
Fremont, CA 94537
Phones: 415-659-8988; 800-827-2722
Robert Montgomery, Pres. & Chief Exec.
Officer

James F. Caldwell, V.P., Sales & Mktg.
Ronald H. Todd, V.P., Engineering
Carol Pilz, Mktg. Communications Mgr.
Manufacturer of multichannel FDM, bi-
directional single mode fiber optic systems;
FM stereo processing systems with both agile
modulator & off-air processors; stereo TV
transmission systems with stereo generator,
modulator & processors; PC controlled head-
end modulator systems; demodulators.

CATERPILLAR TRACTOR CO.

(Engine Div.)
100 N.E. Adams
Peoria, IL 61629
Phone: 309-675-1000
Fax: 309-578-4400
Bill Miller, Mgr., Engine Div. Sales Dept.
Diesel & natural gas generator sets for stand-
by or prime power.

CATV SERVICES INC.

2211 Warm Springs Court
Fremont, CA 94539
Phones: 415-651-4331; 800-223-3152 (CA);
800-227-1200 (outside CA)
Fax: 415-651-8545
Richard C. Richmond, Pres.

Manufacturers & Suppliers

Steve Yerdon, Regional Sales Mgr.
Nick Kapusta, Regional Sales Engineer
Bob Beall, Sales Support Engineer
Chris Thomas, Repair Lab Dir.
Sylvia Murlilo, Customer Service Mgr.
Buys & sells new, used and excess CATV equipment; repairs and refurbishes active CATV equipment. CATV equipment manufacturers' representatives.

CAVECO EQUIPMENT LTD.

1121 Bellamy Rd. N
Unit 10
Toronto, Ont. M1H 3B9
Canada
Phones: 416-438-6230; 800-268-4081
Fax: 416-438-1065
Jim Smith, Pres.
Ruby Davidge, Sales Mgr.
Pierre Vallee, Sales Mgr., Quebec
Distributor of broadcast & cable TV equipment.

DWIGHT CAVENDISH CO.

2117 Chestnut Ave.
Wilmette, IL 60091
Phone: 312-256-0937
Fax: 312-256-9014
Marshall A. Ruehranz, Agent

Warehouse & service center:

CHICAGO: 6444 N. Ridgeway Ave., Chicago, IL 60645. Phone: 708-673-0937. Fax: 708-673-1389.

Manufacturer of video cassette duplicators & accessories.

CCA ELECTRONICS

360 Bohannon Rd.
Box 426
Fairburn, GA 30213
Phone: 404-964-3530
Fax: 404-964-2222
Ron Baker, Pres.
Manufacturer & distributor of radio transmitters.



★ C-COR ELECTRONICS INC.

60 Decibel Rd.
State College, PA 16801
Phones: 814-238-2461; 800-233-2267 (outside PA)

Fax: 814-238-4065
Richard E. Perry, Pres.
Jack B. Andrews, V.P., Finance
Frank Sheley, V.P., Sales & Manufacturing
Dick Malko, V.P., Manufacturing
John A. Hastings, Dir., Sales
Richard C. Taylor, National Sales Mgr., CATV
Robert Beaury, Dir., Mktg.

National Accounts Office:

DENVER: 5299 DTC Blvd., Suite 528, Englewood, CO 80111. Phones: 303-694-1584; 303-694-1586. Dan Trayler, National Accounts Mgr.

Regional Sales Offices:

SOUTHEASTERN: 4967 Thornwood Trace, Acworth, GA 30101. Phone: 404-928-6922.
Michael Crotts

NORTH CENTRAL: 3404 Allendale Dr., Bloomington, IN 47401. Phone: 812-334-2661.
Robert Freedlund

SOUTHWESTERN: 7850 El Paseo Grande, La Jolla, CA 92037. Phone: 619-454-0343. Tom Harbourne

MID-ATLANTIC: RD No. 1, Box 392, Palmyra, PA 17078. Phone: 717-469-7285. Lee Stump

NORTHEASTERN: 3306 Ozias Rd., Eaton, OH 45320. Phone: 513-456-1935. Joe Cost

SOUTH CENTRAL: 555 Republic Dr., No. 200, Plano, TX 75074. Phone: 214-578-0071. Jim Rushing

NORTHWESTERN: 21636 S.E. 35th St., Issaquah, WA 98027. Phone: 206-391-6826. Tom Gingrich

Canadian Subsidiary: C-COR Electronics Canada Inc., Unit 5, 377 MacKenzie Ave., Ajax, Ont. L1S 2G2. Phone: 416-427-0366. Fax: 416-428-0927.

Subsidiary: C-COR/COMLUX, 453 Ravendale Dr., Suite F, Mountain View, CA 94043-5200. Phone: 415-964-9628. Fax: 415-964-0968.

EUROPEAN OFFICE: C-COR Europe B.V., 1301 AG Almere, Box 10265, The Netherlands. Phone: 31-3240-64199.

Broadband and fiber optic distribution equipment for cable systems.

CCS CORPORATION

54 E. Market St.
Box 407
Spencer, IN 47460
Phone: 812-829-4833
Fax: 812-829-4835
Tony Emmons, Mktg. Oir.
Tom Nash, Sales Mgr.
Darlene Holtman, Account Exec.
Michelle Jones, Administrative Asst.
Buys, repairs, reconditions & sells converters, line equipment & test equipment.

CCTV CORP.

315 Hudson St.
New York, NY 10013
Phones: 212-989-4433; 800-221-2240
Fax: 212-463-9758
Telex: 426 471
Harry Lefkowitz, Chmn.
Stephen Lefkowitz, Pres.
Gary Perlin, Sales Mgr.

Branch Office:

WASHINGTON: 4217 Isbell St., Silver Spring, MD 20906. Phone: 301-949-0124. Telex: 42-6471.
Manufacturer of closed-circuit TV cameras, monitors & accessories.

CECO COMMUNICATIONS INC.

2115 Ave. X
Brooklyn, NY 11235
Phones: 718-646-6300; 800-221-0860
Fax: 718-692-5350
Telex: 235125
Lewis Levenson, V.P.
Hugh Mullins, Bcstg. Mgr.
Distributor of camera & transmitting tubes, transistors, semiconductors & related broadcasting & video equipment.

CECO INTERNATIONAL CORP.

440 W. 15th St.
New York, NY 10011
Phone: 212-206-8280
Fax: 212-727-2144
Donald Kline, Owner

Loet Farkas, Pres.
Jody Baron, V.P.
Sells and rents tripods, fluid heads for TV & motion picture cameras, TV dollies, lens mounts, studio lighting & custom modifications; lighting, editing, grip & special effects equipment; AC or DC generators; snorkel lenses for TV & motion picture cameras; motion picture & TV cameras.

CEI TECHNOLOGY

880 Maude Ave.
Mountain View, CA 94043
Phone: 415-969-1910
Fax: 415-969-1913
A. K. Jensen, Pres.
C. Headley, V.P., Technical Services
Manufactures & sells video assist cameras.

GELWAVE

Rte. 79
Marlboro, NJ 07746
Phone: 201-462-1880
Fax: 201-462-6919; 201-308-3518
Richard Tallon, Pres.

Sales Offices:

Phoenix, AZ; Leesburg, FL; Marlboro, NJ; Schaumburg, IL; Hillerod, Denmark.
Manufactures & markets rigid transmission line & accessories, FM broadcast antennas, directional couplers & low pass filters.

CENTER VIDEO INDUSTRIAL CO. INC.

5615 W. Howard St.
Niles, IL 60648
Phones: 708-647-8700 (IL); 800-621-4354 (outside IL)
Fax: 708-647-8707
Edward L. Sussman, Pres.
Stephen B. Rudolph, V.P.
Rick Haverstock, Sales Mgr.
Brian Maksa, Rental Mgr.
Sales, leasing, rental & service of industrial & commercial video equipment.

CENTRAL DYNAMICS LTD.

147 Hymus Blvd.
Pointe-Claire, Que. H9R 1G1
Canada
Phone: 514-697-0810
Fax: 514-697-0224
Telex: 05-821506
Roy McArthur, Pres.
John Boland, V.P., Sales & Mktg.
Emil Lurion, Eastern Sales Mgr.
D. Wood, Contract Mgr.
Valorie Clark, Sales Coordinator

Branch Office:

CORONADO: 42 Kingston Court South, Coronado, CA 92118. Phones: 619-575-0168; 619-575-0520. Hugh Gillogly, Regional Sales Mgr.
Manufactures TV broadcasting equipment.

CENTRAL TOWER INC.

2855 Hwy. 261
Newburgh, IN 47630
Phone: 812-853-0595
Fax: 812-853-6652
Ray R. Ryan, Pres.
Terrence A. Becht, V.P., Mktg.
Manufactures AM, FM, TV, cellular & microwave towers; grounding systems.

CENTURY ELECTRONICS SERVICE LTD.

4-11240 Bridgeport Rd.
Richmond, B.C. V6X 1T2
Canada
Phone: 604-273-3419
Fax: 604-273-5619

Dave Lo, Pres.
Bill Lee, Service Mgr.
Kim Inouye, Customer Service Rep.
Repair service facility for CATV systems. Manufacturer of TV converters and distribution amplifiers.

CENTURY PRECISION OPTICS

10713 Burbank Blvd.
North Hollywood, CA 91601
Phone: 818-766-3715
Fax: 818-505-9865
Steven E. Manios, Pres.
William J. Turmer, V.P.
Jeff Giordano, V.P., Sales & Mktg.
Lenses, lens accessories, lens service, custom optical equipment for video & film cameras.

CENTURY REPAIR & SERVICE CO. INC.

1150 W. Central Ave.
Unit B
Brea, CA 92621
Phone: 714-671-2800
Fax: 714-671-1228
Larry R. Fry, Pres.
Bill Mason, V.P.
Marty Martinez, V.P., Sales
Mark Defazio, V.P., Mktg.
Dennis Oelny, Customer Service Mgr.
Repair and service of distribution equipment, resellers of distribution and other devices, full line of computer systems.

CHAMPAGNE CONVERTERS & COMMUNICATION INC.

869 Progress Ave.
Scarborough, Ont. M1H 2X6
Canada
Phone: 416-289-0688
Fax: 416-289-0173
Distributor of refurbished TV converters

CHAMPION PRODUCTS INC.

(Div. of Champion Electrofab Inc.)
Rte. 1
Box 422
Strafford, MO 65757
Phone: 417-736-2135
Fax: 417-736-2662
Harry Moore, Pres.
Carl Tiedt, V.P., Sales
Jack Thompson, V.P., Mktg.
Manufacturer of pedestal closures & accessories for buried plant; security boxes for multi-family dwellings.

A. B. CHANCE CO.

210 N. Allen St.
Centralia, MO 65240
Phone: 314-682-5521
Telex: 447410
Leif Lomo, Pres.
Harry Young, V.P., Sales
Jim Mullen, V.P., Mktg.
John Schwartze, Mktg. Dir.
Earth anchors, pole line hardware, safety guy guards, deadend guy grips, tools, etc.

CHANNEL MASTER

(Division of Avnet Inc.)
Industrial Park Dr.
Box 1416
Smithfield, NC 27577
Phone: 919-934-9711
Fax: 919-989-2200
Syl Herlihy, Pres.
Ken Sinick, National Sales Mgr.
Richard Derrenbacher, Mktg. Mgr.
Manufacturer of television reception equipment for commercial & residential use.

CHANNELL COMMERCIAL CORP.

26040 Ynez Rd.
Temecula, CA 92390
Phones: 714-694-9160; 800-423-1863 (out-
side CA)
Fax: 714-694-9170
Telex: 670-368

William H. Channell Sr., Pres.
William H. Channell Jr., V.P.
Manufacturer of air & water tight enclosures,
low profile housings. Marketing of coax-
cablecon, grade level vaults & CATV F
connectors

CHANNELMATIC INC.

821 Tavern Rd.
Alpine, CA 91901
Phones: 619-445-2691; 800-766-7171
Fax: 619-445-3293
Bill Killion, Chmn.
Dave Castellini, Pres.
Rick Rager, Exec. V.P.
Tom Walsh, V.P., Business Development
Mike Watson, V.P., Sales
Carla Williamson, Mktg. Communications
Coordinator
Roger Heidenreich, Regional Sales Mgr.
Jim Sullivan, Regional Sales Mgr.
Rick DuRapau, Regional Sales Mgr.
Kent Liday, Regional Sales Mgr.
Manufacturer of television automation equip-
ment and ad insertion systems. Products in-
clude audio/video switching, distribution &
control devices, program playback equipment
and videotape editing and compiling systems.

THE CHARLES MACHINE WORKS INC.

Box 66
Perry, OK 73077
Phone: 405-336-4402
Fax: 405-336-3458
Telex: 158180 DICH WICH PEYR
Edwin Malzahn, Pres.
Jim Roth, V.P.
Paul Rogers, National Sales Mgr.
Jarrett Cowden, Mgr. of Advertising
Manufacturer of underground construction
equipment.

CHESTER CABLE

(Division of Alcatel N.A.)
15 Oakland Ave.
Chester, NY 10918
Phone: 914-469-2141
Fax: 914-469-9935
TWX: 510-249-4813
Yves Bonnamour, V.P., Mktg.
Kim Beissel, Account Rep.
Manufacturer of audio & video cable &
accessories.

CHISAN UNITEC LTD.

Jingumae 6-12-15
Shibuyaku
Tokyo, Japan
Phone: 03-486-3451
Hideo Osato, V.P. & Product Mgr.

CHOMERICS INC.

77 Dragon Court
Woburn, MA 01888
Phones: 617-935-4850; 800-225-1936
Fax: 617-933-4318
TWX: 710-393-0173
Richard E. Schnyer, Gen. Mgr.
Louis M. Yantosca Jr., National Sales Mgr.
Linda O. Capuano, Mktg. Communications
Mgr.
Steven R. LaPierre, Mktg. Dir.
Manufacturer of EMI/EMP shielding materials,
conductive elastomer EMI gaskets, specialty

laminates; conductive adhesives, sealants,
coatings; knitted wire mesh EMI products,
cable shielding products, radiation test ser-
vices, shielded vents & windows, optical filters,
thermal interface materials.

CHRISTIE ELECTRIC CORP.

18120 S. Broadway
Gardena, CA 90248
Phone: 213-715-1402
Fax: 213-618-8368
Tom Christie, Chmn.
Ray White, Pres.
Scott Marvel, V.P.
Manufacturer of nicad batteries & battery
charger/analyzers.

CHRONO-LOG CORP.

2 W. Park Rd.
Havertown, PA 19083-4691
Phone: 215-853-1130
Fax: 215-853-3972
Telex: 831579
Arthur Freilich, Pres.
Kathy Jacobs, Sales Rep.
Manufacturer of digital timing instruments.

CHYRON CORP.

265 Spagnoli Rd.
Melville, NY 11747
Phones: 516-845-2000; 516-845-2020 (direct
sales); 516-845-2022 (dealer sales)
Fax: 516-249-3342
Telex: 4758418
A. O. P. Leubert, Chmn.
Isaac Hersly, Pres.
David Buckler, V.P., Client Development
Lawrence Mincer, V.P., North American Sales
Roi Agneta, V.P., Engineering
Steve Sloane, V.P., International Mktg. &
Sales
Ron Witko, V.P., U.S. Sales

Branch Offices:

ATLANTA: One CNN Center, Suite 558, South
Tower, Atlanta, GA 30303. Phone: 404-880-
9004. Fax: 404-880-9104.

NORTH HOLLYWOOD: 4605 Lankershim
Blvd., Suite 300, North Hollywood, CA
91602-1891. Phones: 818-760-4696; 818-
760-4787. Fax: 818-508-4347.
Manufacturer of graphics & character
generators, video paint, 3-D & animation
systems & special effects.

CINEMA PRODUCTS CORP.

3211 S. La Cienega Blvd.
Los Angeles, CA 90016
Phone: 213-836-7991
Fax: 213-836-9512
Telex: 69-1339
Ronald Lenney, Pres.
Ed DiGiulio, Vice Chmn. & Dir., Research &
Development
Manfred Klemme, Dir., Mktg.
Chuck Jackson, Domestic Sales Mgr.
Manufacturers of film & video equipment &
support products.

CINEMILLS CORP.

3500 W. Magnolia Blvd.
Burbank, CA 91505
Phones: 818-843-4560; 800-325-7674;
800-692-6700 (CA)
Fax: 818-843-7834
Walter H. Mills, Pres.
Sandra L. Mills, V.P.
Danny Davis, Sales
Linda Roberts, Sales
National distributors for HMI globes, lighting
& camera filters, lighting equipment.

**We're Out To Give You
The Best Reception In The Industry**

FRONTRUNNERS



**C-COR[®]
ELECTRONICS INC**

60 Decibel Road
State College, PA 16801
814-238-2461
800-233-2267

C-COR Electronics, Inc. sets the pace for unsurpassed product quality, reliability, and unrivaled service to our customers. As frontrunners in building state-of-the-art electronic equipment, C-COR's success is founded on a dedication to giving each of our customers our personal best.

We're the C-COR team. With a proven track record for innovation, expertise, and dedication to customers, quality, reliability, and service.

CINE 60 INC.

630 9th Ave.
New York, NY 10036
Phone: 212-586-8782
Telex: 6973262
Paul Wildum, Pres.
Robert Kabo, Gen. Mgr.

West Coast Office:

HOLLYWOOD: 1050 Cahuenga Blvd.,
Hollywood, CA 90038. Phone: 213-461-3046.
Manufacturer of nickel-cadmium battery
powerbelts, powerpaks, fast chargers, light
kits, camera & VTR accessories & cable.

CIPHER DIGITAL INC.

5734 Industry Lane
Box 170
Frederick, MD 21701
Phones: 301-695-0200; 800-331-9066
Fax: 301-694-5152
Telex: 272065 CDINC
Anthony R. Mattia, Gen. Mgr.
Robert D. Tulloh, Mktg. Mgr.
Harry Todt, Technical Services Mgr.
Debra Buck, Sales Administrator
Manufacturers of SMPTE/EBU time code
generators, readers, inserters, event con-
trollers, transport synchronizers, VTR
emulators, audio editing systems & digital
audio recorder, digital audio editing con-
trollers: custom engineered products in-
cluding machine control signal routing.

CIRCUIT RESEARCH LABS INC.

2522 W. Geneva Dr.
Tempe, AZ 85282
Phones: 800-535-7648; 602-438-0888
Fax: 602-438-8227
Telex: 350464 CRL TMPE UD
Ronald Jones, Pres.
Bill Ammons, TV Products Mktg.

Audio processing equipment for AM, FM &
TV applications, MTS & FM stereo generators
& single ended audio noise reduction
systems; program event/sequence timers.

CLARK WIRE AND CABLE

1801 Holste Rd.
Northbrook, IL 60062
Phone: 708-272-9889
Susan Clark, Pres.
Wire, cable & connectors for broadcast &
cable industries

CLEAR-COM INTERCOM SYSTEMS

945 Camelia St.
Berkeley, CA 94619
Phone: 415-527-6666
Fax: 415-527-6699
Bob Cohen, Pres.
Michael Goddard, National Sales & Mktg.
Mgr.
Manufactures fully digitized audio & control
matrix intercom systems, wired & wireless
conference line intercoms, multiple interfaces
to other communications systems & stereo
amplified speaker systems.

CLIFF ELECTRONICS

9821 Whithorn Dr.
Houston, TX 77095
Phone: 713-855-6685
Robert Tupper, Pres.
Distributor of audio components.

CMC VIDEO OPERATION

(Division of Datatape Inc., a Kodak Co.)
2650 Lafayette St.
Santa Clara, CA 95050-2604
Phone: 408-980-9800
Fax: 408-988-7829

Manufacturers & Suppliers

Telex: 176997
William Fitts, Mktg. Mgr.
Mati Encarnacion, Administrator

Branch Offices:
LOS ANGELES, CA. Phone: 818-985-1324.

CHICAGO, IL. Phone: 312-334-0505.

NEW YORK, NY. Phone: 212-486-1966.

ATLANTA, GA. Phone: 404-449-1166.
Manufacturers of one-inch type C replacement video heads. Refurbishes quad videoheads, one-inch BvH upperdrums & Betacam SP format upper drums.

CMX CORP.

2230 Martin Ave.
Santa Clara, CA 95050
Phone: 408-988-2000
Fax: 408-986-0452
Alfred O. P. Leubert, Chmn. & Chief Exec. Officer
Tom Beams, Pres.
Kevin Berry, V.P.
John Shike, Dir, Mktg. & Sales

CMX Euroservice:

ENGLAND: North Circular Rd., Dancon House, Stonebridge Park, London, England NW10 7SS. Phone: 011-44-1-965-6599. Fax: 011-44-1-965-3690. Telex: 9419698 CHYRDNG. Graham Taylor, Technical Support Mgr., Sales & Service (Europe, Middle East, Africa)
Editing systems for TV, film & sound.

COAXIAL DYNAMICS INC.

15210 Industrial Parkway
Cleveland, OH 44135
Phones: 216-267-2233; 800-262-9425
Fax: 216-267-3142
Telex: 980-630
R. Klym, Pres.
J. Kluha, V.P. & Gen. Mgr.
Robert Scott, V.P. Sales & Mktg.
John Ittel, Sales
Manufacturer of precision equipment for the measurement & termination of RF power.

COHU INC.

(Electronics Div.)
5755 Kearny Villa Rd.
Box 85623
San Diego, CA 92186-5623
Phone: 619-277-6700
Fax: 619-277-0221
TWX: 910-335-1244
James M. Brown, Pres. & Gen. Mgr.
John R. Foster, Mktg. Mgr.
R. Jeffrey Tyler, National Sales Mgr.
William W. Steger, Engineering Mgr.
Manufactures & repairs high performance CCTV cameras, systems & accessories.

COLORADO VIDEO INC.

Box 928
Boulder, CO 80306
Phone: 303-530-9580
Fax: 303-530-9569
Larry McClelland, Pres.
Kirk Fowler, Mktg. Mgr.
Manufacturer of time division video multiplexers, permanent still image storage systems, video analyzers, video digitizers, video color mixers, freeze frame TV used with 8.5 kHz audio & freeze frame TV using one line of the vertical blanking interval (VBI).

C-148

COLORMAX ELECTRONIC CORP.

1300 Hwy. 35
Ocean, NJ 07712
Phones: 908-531-2227; 908-517-0714
Fax: 908-493-3505; 908-517-0773
Telex: 6503028199
Sakae F. R. Chang, Pres.
Hara F. Chang, V.P.
Closed-caption systems for the hearing impaired; set-top converters, remote control converters, coaxial relay A/B switches, single & dual cable input splitters, directional taps, matching transformers, distribution amplifiers (U/V/FM) & other CATV, SMATV & MATV devices; computer software, cable system management & accounting software.

COLORTRAN INC.

1015 Chestnut St.
Burbank, CA 91506
Phone: 818-843-1200
Fax: 818-954-8520
Robert F. Sherman, Pres.
William Liento, Sr. V.P., Sales & Mktg.
Dale DeHart, Sr. V.P., Operations
Paul Sherbo, V.P., International Sales
Manufacturers & distributors of entertainment lighting, support equipment, dimming & control equipment & systems.



★ COMARK COMMUNICATIONS INC.

(A Thomson-CSF Co.)
Rte. 309 & Advance Lane
Colmar, PA 18915
Phone: 215-822-0777
Fax: 215-822-9129
Nathaniel S. Dstroff, Pres.
Stuart M. Kravitz, V.P., Domestic Sales
James L. DeStefano, V.P., International Mktg.
Ellen J. Rainey, Mgr., Corporate Communications

Manufacturing facility:

SOUTHWICK: Rte. 57, Feeding Hills Rd., Southwick, MA 01077. Phone: 413-569-5939. Manufacturer of UHF, high power television transmitters, including Klystron (IOT) & Klystron (ESC) equipped transmitters with air-cooling or water-cooling; waveguide & coaxial transmission systems & components; turnkey RF installation capability.

COMM/SCOPE INC.

1375 Lenoir Rhyne Blvd.
Box 1729
Hickory, NC 28603
Phones: 704-324-2200; 800-982-1708
Fax: 704-328-3400
Telex: 802-166
Frank M. Drendel, Pres.
Jim Webb, V.P.
Stan Lindsay, V.P., Sales & Mktg.
Steve Coffey, Advertising Mgr.
Chris Huffman, Mktg. Mgr.
Elaine Jones, Customer Service Mgr.
Manufacturer of CATV cables, fiber optic cable, trunk & distribution coaxial cable.

COMMUNICATION MARKETING & CONSULTING LTD.

601 Chestnut Ridge Rd.
Chestnut Ridge, NY 10977
Phone: 914-356-5300

Fax: 914-352-8181
Telex: 996534
Dick Turchen, Pres.
Mandella Mae Turchen, V.P.
Special optical & mechanical devices for TV studios. Plumbicon & vidicon lenses, multiplexing equipment, film chains, tripods, lighting equipment, accessories. Video synthesizer & colorizer, ENG mobile carts, color sync generators, electro optical isolators, cross pulse generators, burst phase meters, sequential switchers. Computerized animation stand, batteries & chargers, transit cases; rack mount cases; video editing tables & rack frames.

COMMUNICATIONS SYSTEMS GROUP

13355 Capital Ave.
Oak Park, MI 48237
Phone: 313-399-2000
Fax: 313-548-0028
R. Randolph Hippler, Pres.
Sales, service, rental & fabrication of closed circuit and broadcast video systems.

COMPREHENSIVE SERVICE AUDIO VISUAL INC.

Times Square Station
Box 881
New York, NY 10108-0881
Phone: 212-586-6161
Fax: 212-245-0974
Richard Pilzer, Pres.
Video & audio adapters, connectors, cables, multi-pln assemblies; video maintenance supplies, shipping & carrying cases, video furniture, studio supplies, videotape & accessories, lighting & accessories, test charts, film supplies, reels & cans, fiber & plastic shipping cases, editorial supplies, film leader & storage cabinets. Equipment for rent & sale.

COMPREHENSIVE VIDEO SUPPLY CORP.

148 Veterans Dr.
Northvale, NJ 07647
Phones: 201-767-7990; 800-526-0242
Fax: 201-767-7377
Telex: 135139
Jules Lenl, Pres.
Michael Callaghan, V.P.
Elizabeth Coppinger, Mktg. Mgr.
Patrick Birch, National Sales Mgr.
Distributor of professional video supplies & accessories, cables, adaptors, connectors, music & sound effects, microphones, lighting products, character generator & edit controllers, computer aided video (software & accessories).

COMPROMPTER INC.

141 S. 6th St.
La Crosse, WI 54601
Phones: 608-785-7766; 800-658-9099
Fax: 608-782-4674
Ralph W. King, Pres.
Bill Sacia, Sales
Rick Hallock, Engineering
Computerized newsroom scripting, organizing and prompting.

COMPUTER PROMPTING CORP.

3408 Wisconsin Ave. NW
Suite 201
Washington, DC 20016
Phone: 202-966-0980
Sidney Hoffman, V.P., Mktg.
Dilip K. Som, Dir., Research & Development
Teleprompting systems for IBM PC & compatibles; closed captioning systems.

COMREX CORP.

65 Nonset Path
Acton, MA 01720
Phone: 508-263-1800
Fax: 508-635-0401
John F. Cheney, Pres.
Lynn E. Distler, Sales Mgr.
Manufacturers of frequency extender systems which provide broadcast quality audio on dial telephone lines; telephone couplers & hybrids; RF IFB systems for ENG/SNG cueing & TV aural monitors.

COMSE SALES/JOHN WEEKS ENTERPRISES

75 Grayson Industrial Pkwy.
Grayson, GA 30221
Phones: 800-241-1232; 404-963-7870
Fax: 404-962-7539
John P. Weeks Jr., Pres.
Sissy W. Routh, V.P.
Distributor to the CATV Industry; manufacturers' representative in the southeast.

COMSONICS INC.

1350 Port Republic Rd.
Box 1106
Harrisonburg, VA 22801
Phones: 703-434-5965; 800-336-9681
Fax: 703-434-9847
Warren L. Braun, Chmn.
Dennis Zimmerman, Pres. & Chief Exec. Officer
Bill McIntyre, Dir., Finance
Don Sommerville, Dir., Sales & Mktg.
Donn Meyerhoeffer, Dir., Operations
Ray Schneider, Dir., Engineering
Wayne Bruffy, Mktg. Mgr.
Cynthia Tasker, Account Mgr.
Lora Radicke, Account Mgr.
Cary Rolston, Account Mgr.
Gary Wilson, Account Mgr.
Manufacturer of window field strength meters, sniffer leakage detection units, coaxial relays, surge protectors; CATV repair facility, FCC testing, on site technical services provided.

COMTECH ANTENNA SYSTEMS INC.

(Subsidiary of Comtech Systems Inc.)
3100 Communications Rd.
St. Cloud, FL 34769
Phone: 407-892-6111
Fax: 407-957-3402
Telex: 810-870-0220
Glenn Higgins, Pres.
Tom Christy, V.P., Mktg.
Manufacturer of earth station antenna systems, uplink & downlink antenna systems.

COM-TEK

24209 Clawiter Rd.
Hayward, CA 94545
Phone: 415-785-4790
Fax: 415-785-2608
Nick Ferolito, Pres.
Russell Brown, V.P.
Buy and sell new & used cable equipment; repair work.

COMTEK INC.

357 West 2700 South
Salt Lake City, UT 84115
Phone: 801-466-3463
Fax: 801-484-6906
Ralph Belgique, Pres.
Steve Dupaix, Sales Engineer
Steve Kartchner, Engineering
Manufactures wireless microphone & intercom systems, wireless IFB & prompting

systems, personal cueing systems & personal off-air monitors & base stations for local retransmission.

COMWAVE

(Div. of Communication Microwave Corp.)
395 Oak Hill Rd.
Box 69
Mountaintop, PA 18707
Phone: 717-474-6751
Fax: 717-474-5469
Steve Koppelman, Pres.
Manufacturer of MMDS, OFS & ITFS TV systems, transmitters, amplifiers, repeaters & antenna systems.

JERRY CONN ASSOCIATES INC.

130 Industrial Dr.
Box 444
Chambersburg, PA 17201
Phones: 717-263-8258; 800-233-7600;
800-692-7370 (PA only)
Fax: 717-263-1547
Thomas P. Carbaugh, Pres.
David E. Showalter, V.P. & Gen. Mgr.
Diana Riley, Sales Mgr.
Bob Sollenberger, Sales Rep.
Sherri Nitterhouse, Sales Rep.
Mike Harpster, Sales Rep.
John Miller, Sales Rep.
Beth McClelland, Sales Rep.
Robert DeMuth, Sales Rep.
Linda Zeigler, Sales Rep.
Suzie Dinkler, Purchasing Agent
Jill Connolly, Customer Service, Mktg.
Susan Zinn, Customer Service, Sales
Distributor and manufacturers' representative of high-quality cable equipment & supplies, test equipment, headend electronics, commercial insertion equipment, cable & fiber optic terminal equipment; cable connectors & drop line hardware.

CONNECTRONICS CORP.

300 Long Beach Blvd.
Stratford, CT 06497
Phone: 203-375-5577
Fax: 203-375-5811
Richard Chilvers, Pres.
Manufactures & distributes audio wire, cable & patch panels.

CHARLES M. CONNER & ASSOCIATES

1437 Chardonay
Houston, TX 77077
Phone: 713-870-9594
Charles M. Conner, Pres.
O. E. Duncan, Office Mgr.
TV studio & location set construction, on site or prefabricated, shipped & assembled nationwide.

CONRAC DISPLAY PRODUCTS INC.

1724 S. Mountain Ave.
Duarte, CA 91010
Phone: 818-303-0095
Fax: 818-303-5484
Telex: 67-0437
Vincent Hewitt, Pres.
Gusti L. Ives, Dir., Mktg.
John McClimont, Product Mgr.
Manufacturer of video monitors for broadcast, medical & computer applications.

CONTEC INTERNATIONAL

1023 State St.
Box 739
Schenectady, NY 12301
Phones: 518-382-8000; 800-382-2723
Fax: 518-382-8452
Telex: 650-262-1964 (WUI)

1992 Edition

Danny Cachucla, Pres. & Chief Operating Officer
Barry Pressman, V.P., Sales & Mktg.

Branch Facilities:

BLOOMINGTON: 2480 N. Curry Pike, Bloomington, IN 47404.

FENTON: 112 E. Ellen St., Fenton, MI 48430.
Phones: 313-750-9341; 800-594-9007. Fax: 313-750-9887.

LONGVIEW: 110 Mapac Rd., Longview, TX 75601. Phones: 903-753-4334; 800-443-8522. Fax: 903-753-4334.

SEATTLE: 1250 S. 192nd St., Seattle, WA 98148. Phone: 206-244-5770. Fax: 206-244-4938.

TAMPA: 5906 Breckenridge Pkwy., Suite A, Tampa, FL 33610. Phones: 813-623-1721; 800-759-2288. Fax: 813-621-6617.

VENTURA: 4147 Transport St., Ventura, CA 93003. Phones: 805-644-2598; 800-284-2787. Fax 805-644-5306.

WEST COLUMBIA: 1255 Boston Ave., West Columbia, SC 29169. Phone: 803-794-3910. Fax: 803-739-0780.
Sells new & used converters & line equipment. Repairs converters & line equipment. Sells parts for converters.

CONTINENTAL ELECTRONICS

Box 270879
Dallas, TX 75227
Phone: 214-381-7161
Fax: 214-381-4949
Telex: 73-398
R. M. McDonald, Gen. Mgr.
J.R. Faulkner, Mgr., Mktg.
E. L. King, Mgr., International Mktg.
W. B. Rice, Mgr., Domestic Broadcast Sales
Steve A. Claterbaugh, Advertising
Designs and manufactures high power radio frequency transmitters for the broadcast, military, communications, radar & scientific research industries.

CONTROL CONCEPTS CORP.

328 Water St.
Box 1380
Binghamton, NY 13902-1380
Phone: 800-288-6169
Fax: 607-722-8713
Robert Gallagher, Pres.
Patrick Gillette, V.P., Sales
Oral R. Evans, V.P., Special Markets
Manufactures power line filters, lightning protection systems & integrators.

CONTROL TECHNOLOGY INC.

1881 State St.
Garland, TX 75042
Phones: 214-272-5544; 800-527-1263 (outside TX)
Fax: 214-272-4796
Charles S. Turner, Pres.
Jerry Graves, V.P.
Robert Cole, Mgr., Repairs & Customer Service
Standby & utility power supplies, computer grade uninterruptible power supplies & related equipment.

CONVERGENCE

(Div. of Paltext International)
2752 Walnut Ave.
Tustin, CA 92680
Phone: 714-731-3300
Fax: 714-838-9619
Telex: 910-333-8535



Construction/Equipment Supply/Engineering/Drafting/Repair

Cable Services Company/Inc.

2113 Marydale Ave., Williamsport, PA 17701
Nationwide: 800-326-9444 • Fax: 717-322-5373

Roger C. Bailey, Chief Exec. Officer
Gene Tollini, Dir., Sales
Earl M. Jamgochian, Mktg. Mgr.
Manufacturer of post production equipment including video tape edit controllers; digital mixer/keyers; video and audio tape erasers.

CONVERTER PARTS INC.

Rte. 20
Box 278
Esperance, NY 12066-6101
Phone: 518-875-6101
Fax: 518-875-6388
Gary Rudolph, Pres.
Peggy Rudolph, V.P.
Rudy Moentmann, Plant Mgr.
Tom Johnson, National Sales Supervisor
Dewey Story, Sales Rep.
Manufacturer & distributor of replacement parts for CATV converters, specializing in hand held remotes for most major brands of converters.

THE COSTELOW CO. INC.

125 Kansas Ave.
Topeka, KS 66603
Phone: 913-233-6598
Mark E. Mohan, Pres.
R. G. Attebery, Mktg. Mgr.
Designs, installs & maintains microwave towers.

D. F. COUNTRYMAN CO.

540 N. Fairview Ave.
St. Paul, MN 55104
Phones: 612-645-9153; 800-328-6820;
800-832-6443 (MN only)
Fax: 612-645-1298
Don Countryman, Pres.
Joan Countryman, Treas.
Rick Countryman, Customer Service
Distributors of cable equipment and supplies.

CROSSPOINT LATCH CORP.

1065 Bloomfield Ave.
Clifton, NJ 07012-2120
Phone: 201-688-1510
Fax: 201-688-8094
H. G. Pires, Pres.
Manufactures video production/post production switchers, dual timebase corrector/switcher combinations, sync generators & accessories.

CROUSE-HINDS AIRPORT LIGHTING PRODUCTS

1200 Kennedy Rd.
Windsor, CT 06095
Phone: 203-683-4300
Fax: 203-683-4354
Telex: 643398
M. J. Callahan, Product Mgr.
Airfield lighting & tower & obstruction lighting equipment manufacturer.

CROUSE-HINDS CAM-LOK PRODUCTS

10540 Chester Rd.
Cincinnati, OH 45215
Phone: 513-771-3171
Fax: 513-771-4874
Durk Van Wagner, Gen. Mgr.

Robert Ramundo, Mktg. Mgr.
Electrical connectors; receptacles; power devices.

CROWN INTERNATIONAL INC.

1718 W. Mishawaka Rd.
Elkhart, IN 46517
Phone: 219-294-8000
Fax: 219-294-8329
Clyde Moore, Pres.
Terry Frick, V.P., Manufacturing
David Bowers, V.P., Finance
Jim Beattie, Gen. Sales Mgr.
Gerry Barclay, Mktg. Services
Dale R. Kauffman, Dir., Customer Services
Beryl Moore, Dir., Public Relations
Manufacturer of solid-state power amplifiers, crossovers, acoustic analyzers, test equipment & microphones.

CTI INSTALLATIONS INC.

Box 530
Newburgh, IN 47630
Phone: 812-853-0595
Fax: 812-853-6652
Ray Ryan, Pres. & Sales Mgr.
Steve Rhinerson, Sales
Bob Morris, Sales
Antenna & transmission tower service including installation, maintenance & structural analysis.

CURRENT TECHNOLOGY INC.

101 W. Buckingham
Richardson, TX 75081
Phones: 214-238-5300; 800-238-5000
Barry M. Epstein, Pres.
Stephen Larson, V.P., Sales & Mktg.
Martin (Sandy) Sandberg, Mgr., Broadcast Sales
Russ Adams, Product Mktg.
Mart Redard, Mktg. Support Coordinator
Electronic power conditioning systems providing protection for sensitive equipment against damage.

CUSHCRAFT CORP.

48 Perimeter Rd.
Box 4680
Manchester, NH 03108
Phone: 603-627-7877
Fax: 603-627-1764
Telex: 4949472 Cushsig Man
Robert W. Cushman, Pres.
Glen Whitehouse, V.P.
Manufacturer of mobile, portable & stationary radio antennas & rechargeable batteries.

CUSTOM ENTERPRISES

8206 S. Deer Creek Canyon Rd.
Morrison, CO 80465
Phone: 303-697-4720
Don Kesinger, Pres.
Eric Kesinger, V.P.
Manufacturer of upgraded tools for CATV, test fixtures & pulling blocks.

OA-LITE SCREEN CO. INC.

Box 137
Warsaw, IN 46580
Phone: 219-267-8101

Manufacturers & Suppliers

Fax: 219-267-7804
Richard Lundin, Pres. & Chief Exec. Officer
Judith D. Loughran, V.P., Sales & Mktg.
Projection screens (both front & rear) & accessories.

DAGE-MTI INC.

701 N. Roeske Ave.
Michigan City, IN 46360
Phone: 219-872-5514
Fax: 219-872-5559
Arthur D. Sterling, Pres.
Paul L. Thomas, V.P., Sales & Mktg.

Regional Offices:

EASTERN: Jerome Kleifgen, Mgr. Phone: 516-585-1083.

WESTERN: David McGhee, Mgr. Phone: 619-483-2475. Bob Bowes, Mgr. Phone: 916-265-0780.

SOUTHEASTERN: John E. Bogan, Mgr. Phone: 804-282-5664.

CENTRAL: Virgil W. Davis, Mgr. Phone: 615-984-0263.

SOUTHWESTERN: Don Crestinger, Mgr. Phone: 505-293-5197.

Manufacturer of high resolution, b&w CCTV cameras, industrial security & surveillance TV systems. Development of specialized TV systems & equipment for military & other instrumental uses.

PETER W. OAHL CO. INC.

5869 Waycross Ave.
El Paso, TX 79924
Phone: 915-751-2300
Fax: 915-751-0768
Peter W. Dahl, Pres.
Clarice Dahl, V.P.
Gary L. Komassa, Corp. Secy.
Manufacturer of custom transformers, high voltage DC power supplies, rectifier assemblies & line transient assemblies.

DATA CENTER MANAGEMENT INC.

1017 Kenilworth Ave.
Charlotte, NC 28204
Phones: 704-377-1496; 800-367-4312
C. M. Poel, Pres.
Rick Summers, Systems Sales Mgr.
Manufactures & distributes computer software systems designed for use in the production & development of television news.

DATACOUNT INC.

2207 Anderson Rd.
Box 3078
Opelika, AL 36801
Phone: 205-749-5641
Fax: 205-749-5666
Jerry L. Johnson, Pres.
Computer software systems; accounts receivable & traffic scheduling.

OATATEK CORP.

1121 Bristol Rd.
Mountainside, NJ 07092
Phone: 201-654-8100
Fax: 201-232-6381
Rick Rainey, Sales & Mktg.
Manufacturer of video & audio switchers, machine control systems, source identification equipment; video & audio distribution amplifiers.

DATUM INC.

1363 S. State College Blvd.
Anaheim, CA 92806

Phone: 714-533-6333
Fax: 714-533-6345
Louis Horwitz, Chief Exec. Officer
C. J. Newman, V.P., Mktg.
Manufacturer of precision timing instruments

DAVIS & SANFORD CO. INC.

24 Pleasant St.
New Rochelle, NY 10802
Phones: 914-632-1636; 800-832-0832
Fax: 914-632-8081
E. E. Resk, Pres.
R. W. Resk, V.P.
William Resk, Gen. Mgr.
Christopher J. Davies, Mktg. Dir.
Manufactures tripods, dollies, fluid heads, pedestals; wall, ceiling & floor mounts for cameras and monitors.

dB COMMUNICATIONS INC.

490 Hwy. 33W
Englishtown, NJ 07726
Phones: 201-446-3612; 800-526-2332
Jim Miller, Pres.
Linda Lotti, Sales
Cliff Simpson, Sales & Applications
Manufacturers' representatives & distributors of cable equipment; video repair service.

OECIBEL PRODUCTS INC.

Box 569610
Dallas, TX 75356-9610
Phone: 214-631-0310
Fax: 214-631-4706
Telex: 73-0212
Peter Mailandt, Pres.
Peter deVilliers, Sr. V.P., Sales & Mktg.
Robert C. Corwin, V.P., Mktg.
Robin Rhodes, V.P., Finance
Pat Hays, Sr. V.P., Operations
Manufactures base station & mobile antennas, cavities, filters, duplexers, combiners, receiver multi-couplers, ferrites, cable & connectors, accessories, RF signal distribution (fiber optic) & antenna systems monitoring equipment.

OEDO WEIGERT FILM GmbH

Rottmannstrasse 5
8000 Munich 2,
Germany
Phone: 089-525-064
Fax: 089-529-173
Telex: 52 98 63 dedo d
Dedo Weigert, Pres.
Manufacturers of lighting equipment; distributors of film and video accessories, film cameras, high speed cameras, motion analyzers (film and video); renters of film cameras, film and video lenses, high speed cameras (film and video).

DEDOTEC USA INC.

210 Westlake Dr.
Valhalla, NY 10595
Phone: 914-761-5608
Fax: 914-761-9501
Paul Tepper, Pres.
Manufacturer of portable AC/DC high intensity lighting systems.

DEK INC.

3480 Swenson Dr.
St. Charles, IL 60174
Phone: 708-377-2575
Fax: 708-377-0372
Donald Santucci, Pres.
Leonard R. Pappone, V.P.
Pat Tonning, Sales Coordinator
Mark Cohen, National Sales Mgr.
Ed Lutz, Regional Sales Mgr., Custom Molding

Kim Hinkle, Mktg. Coordinator
Manufacturer of wire & cable holding devices.

DELTA ELECTRONICS INC.

5730 General Washington Dr.
Box 11268
Alexandria, VA 22312
Phones: 703-354-3350; 800-833-5828
Fax: 703-354-0216
John Wright, Pres.
William R. Fox, V.P., Engineering
Joseph Novak, V.P., Mktg.
Robert Stebbins, V.P., Finance
Friedel Groene, V.P., Production
Barth Pitchford, Sales Engineer
Susie Hendrick, Mktg. Asst.
Regina Cabell, Mktg. Asst.
Manufacturer of RF instrumentation products for broadcast & HF applications, operating impedance bridges, receiver generators, coaxial transfer switches, antenna monitors, AM stereo monitors & exciters, RF ammeter systems, digital remote control systems, toroidal current transformers, splatter monitors, audio processors, amplitude modulation controllers, automatic power controllers & frequency modulation controllers.

OESISTI LIGHTING/OESMAR CORP.

1109 Grand Ave.
North Bergen, NJ 07047
Phone: 201-319-1100
Fax: 201-319-1104
Telex: 645466 DESMAR A
Frank Marsico, Pres.
Manufactures, services & distributes stage, studio lighting, fresnels, softlights, location kit lighting, grip equipment & studio rigging.

DEVINE'S MACHINE & OESIGN INC.

Box 239
Grantville, PA 17028-0239
Phone: 717-469-0777
Phyllis A. Devine, Gen. Mgr.
Manufactures & distributes reel trallars, accessories, reel handling equipment; tools & equipment used in CATV construction & maintenance.

DIALIGHT CORP.

1913 Atlantic Ave.
Manasquan, NJ 08736
Phone: 201-223-9400

DIALOGIC COMMUNICATIONS CORP.

1106 Harpeth Industrial Court
Box 8
Franklin, TN 37064
Phone: 615-790-2882
Fax: 615-790-1329
W. Eugene Kirby, Pres. & Chief Exec. Officer
Mark Fuller, Sales Mgr.
C. M. Smith, V.P., Engineering
Betsy Gore, Mktg. Dir.
Multi-tasking operating system allows for simultaneous inbound/outbound calls, report generation & application execution. Multiple terminals available for concurrent remote operation. Supports major billing systems.

DIAMOND COMMUNICATION PRODUCTS INC.

500 North Ave.
Garwood, NJ 07027
Phone: 201-789-1400
Fax: 201-789-7975
Telex: 4991010 DIAMOND
Frank Pepe, Pres.
Gene Coll, Sales Mgr.
Manufacturer of poleline, drop installation & antenna mounting hardware.

DIAMOND ELECTRONICS INC.

Box 200
Lancaster, OH 43130
Phone: 614-756-9222
Fax: 614-756-4237
Telex: 6874581
William Muirhead, Pres.
Robert Moore, V.P., Mktg., Engineered Systems
Sai Raia, V.P., Mktg., Security Products
Rich Grover, V.P., Manufacturing
Rod Doty, V.P., Engineering
Manufacturer & distributor of general purpose & high performance radiation-hardened TV cameras for security & general surveillance applications, video cameras, switching equipment & systems, TV light boxes, test pattern & special slides & opaques for film & live cameras in monochrome; specifically designed systems for customer applications.

DIELECTRIC COMMUNICATIONS

Tower Hill Rd.
Raymond, ME 04071
Phone: 207-655-4555
Fax: 207-655-4669
TWX: 710-229-6890
James Beville, Pres.
Joseph Zuba, Dir., Mktg.
Colleen Mitchell, Dir., Mktg. Services

Branch Office:

VOORHEES: 479 Gibbsboro & Marlon Rds., Voorhees, NJ 08043.
TV & FM broadcast antennas, rigid coax & waveguide transmission line, switching & combining equipment, loads & dehydrators.

DIGITAL ARTS

7050 Convoy Court
San Diego, CA 92111
Phone: 619-541-2055
Fax: 619-541-2655
Telex: 6503050035 MCI UW
Philip Baffrey, Dir., Software Development
Manufactures PC-based software products for 2-D & 3-D animation.

OIGITAL F/X INC.

755 Ravendale Dr.
Mountain View, CA 94043
Phone: 415-961-2800
Fax: 415-961-6990
Rolando Esteverena, Pres. & Chief Exec. Officer
Barbara Koalkin, V.P., Mktg.
Manufactures digital video production systems, integrated single units combining high-end real time digital effects, paint, typography, library management for teleproduction environments.

DIGITAL SERVICES CORP. (DSC)

3622 N.E. 4th St.
Gainesville, FL 32609
Phone: 904-377-8013
Fax: 904-338-0633
Telex: 752120
John Davis, Pres.
James M. Seipp, V.P.
Ann Merideth, V.P., Mktg.
Manufacturer & distributor of digital video effects equipment & digital disc recorders.

DIGITEL—See NCS Industries Inc.

DIGITRACE INC.

2040 S. Saginaw
Flint, MI 48503
Phones: 313-234-1301; 800-443-1403
Fax: 313-234-9037

Paul Hales, Pres.
Al Winter, V.P.
Repairs set-top & addressable converters;
sells reconditioned converters & parts for
converter repair; repairs line equipment.

DISCOUNT VIDEO WAREHOUSE

Box 36
Mount Prospect, IL 60056
Phones: 708-299-5258; 800-323-8148
Fax: 708-299-4206
Paul Roston, Pres.
Mitchell Roston, V.P.
Marc Grossman, Sales Mgr.
Sales of broadcast/industrial video & audio
equipment.

**DISPLAY SYSTEMS INTERNATIONAL
INC.**

203 Mallin Cres.
Saskatoon, Sask. S7K 7W8
Canada
Phone: 306-934-6884
Fax: 306-934-6447
Dale Lemke, Pres.
Razi Imam, Sales & Mktg. Mgr.
Manufactures character generators & produc-
tion titlers.

DI-TECH INC.

48 Jefryn Blvd.
Deer Park, NY 11729
Phone: 516-667-6300
Fax: 516-665-1012
Telex: 971806
Tony Bolletino, Dir., Mktg.
Dan Mazur, Mgr., Sales
Manufacturer of audio & video HDTV routing
switchers; audio, video & pulse DAs, video
equalizers, video detectors, source identifiers
& audio monitor amplifiers.

**DIVERSIFIED MANUFACTURING &
MARKETING CO.**

1207 Gant Rd.
Graham, NC 27253
Phones: 919-227-7012; 800-334-6870
T. D. Scoggins, Pres.
Flexible drill & accessories for pulling wire &
cable inside existing walls.

ONR PRODUCTIONS INC.

80 S. Lake
Suite 514
Pasadena, CA
Phone: 818-242-7207
Fax: 818-247-6719
Jon Duncan, Pres.
Mike Reynolds, V.P.
Jay Nercy, V.P.
Production services.

DOLBY LABORATORIES INC.

100 Potrero Ave.
San Francisco, CA 94103
Phone: 415-558-0200
Fax: 415-863-1373
Telex: 34409
Kevin Tam, Broadcast Tech. Mgr., Sales &
Mktg.
Manufacturer of audio signal processing &
noise reduction systems; digital audio en-
coders & decoders (codecs).

ODRATE INC.

1000 N. 4th St.
Sayre, OK 73662
Phone: 405-928-3315
G. H. Dodson, Pres. & Owner
R. I. Gilbert, V.P.

Lucille Dodson, Secy.
Distributor & contractor of CATV & electronic
equipment. Amplifiers, modulators,
demodulators, splitters, tap-off units, anten-
nas & accessories for CATV systems.

ODROUGH ELECTRONICS

5221 Collier Place
Woodland Hills, CA 91364
Phone: 818-999-1132
Fax: 818-998-1507
Telex: 3791292
Michael Dorrough, Pres.
Kay Dorrough, Partner
John Bauch, V.P.
Susie Bauch, Sales Mgr.
Jon Churchill, Mktg. Mgr.
Manufacturer of audio products for radio, TV
& studios, especially LED gain riding meters
with peak & average indication simultaneou-
sly, composite video level meters, audio pro-
cessing & test & measurement equipment for
stereo line level set & balance.

DOVE SYSTEMS

3563 Sueldo Unit E
San Luis Obispo, CA 93401
Phone: 805-541-8292
Gary Dove, Pres.
Evan Campbell, Sales Dir.
Manufacturer of lighting control equipment,
both manual & memory.

ODW-KEY MICROWAVE CORP.

1667 Walter St.
Ventura, CA 93003
Phone: 805-650-0260
TWX: 910-380-4327
Easylink: 586052
E. Kjellberg, Pres.
Jack L. Dysart, Dir., Mktg.
Manufacturer of microwave & RF coaxial
relays.

R. L. DRAKE CO.

9111 Springboro Pike
Box 3006
Miamisburg, OH 45342
Phones: 513-866-2421 (sales office);
513-866-3211 (service-parts)
Fax: 513-866-0806
Telex: 288017 DRAKE MSBG
TWX: 825114 DRAKE UF
Ron E. Wysong, Pres.
Mike R. Brubaker, V.P.
Phil Hawkins, Commercial Products Mgr.

Branch Office:

CANADA: 655 The Queensway, Suite 20,
Peterborough, Ont. K9J 7M1. Phone:
705-742-3122.
Manufactures satellite receiving equipment &
CATV modulators.

OROP SHOP LTD. INC.

Box 284
Roselle, NJ 07203
Phones: 908-686-0788; 800-526-4100
Fax: 908-686-4657
Jim Ruh, Pres.
Dan Parsont, Chief Exec. Officer
David L. Wank, V.P., Sales
Harold Zoberg, Sr. Design Engineer
Jim Mooney, National Sales Mgr.

Branch Offices:

HAYWARD: 2416 Tripaldi Way, Hayward, CA
94545-5017. Phones: 415-887-7474;
800-227-0700. Fax: 415-782-3416.

NEW ORLEANS: 300 Jefferson Hwy., New
Orleans, LA 70121. Phone: 800-262-1201.
Fax: 908-686-4657.



Cablewave Systems
Division of Radio Frequency Systems, Inc.
60 Dodge Ave., North Haven, CT 06473
Tel. 203-239-3311 • FAX: 203-234-771A

• Bogner® LPTV, UHF, VHF, MMDS/ITFS antennas
• Flexwell® transmission line and connectors
• Turnkey RF Subsystems

BOGNER®

DOBNER COMPUTER SYSTEMS INC.

6 Forest Ave.
Paramus, NJ 07652
Phone: 201-845-8900
Harvey Dubner, Pres.
Bob Webb, V.P.

VICTOR DUNCAN INC.

6305 N. O'Connor
No. 100
Irving, TX 75039-3510
Phone: 214-869-0200
Fax: 214-556-1862
Frank Marasco, Pres.
Bob Burrell, Branch Mgr., Dallas

Branch Offices:

ATLANTA: 3752 DeKalb Technology Pkwy., At-
lanta, GA 30340. Phone: 404-457-4550. Fax:
404-457-4758. Ed Stamm, Branch Mgr.

CHICAGO: 2650 W. Bradley Place, Unit A,
Chicago, IL 60618-4712. Phone: 312-267-
1500. Fax: 312-267-9026. Michael Voss,
Branch Mgr.

DETROIT: 23601 Industrial Park Dr., No. 100,
Detroit, MI 48024-1132. Phone: 313-471-1600.
Fax: 313-471-1940. Steve Grix, Branch Mgr.
Rental, sale & service of professional film,
video, lighting, audio, specialized production
equipment, studio support equipment &
mobile equipment & supplies.

B. E. DUVAL CO.

347 W. 6th St.
Box 5255
San Pedro, CA 90733
Phone: 213-833-0951
Fax: 213-832-9970
Ben Duval, Pres.
Glenn Duval, V.P.
Distributor of CATV equipment, including con-
nectors, cable, batteries & used converters.

OX COMMUNICATIONS INC.

10 Skyline Dr.
Hawthorne, NY 10532
Phone: 914-347-4040
Fax: 914-347-3953
TWX: 710-569-1631
Masakazu Ohtsu, Pres.
Koki Matsumoto, Exec. V.P.
Ken Mosca, Dir. of Sales, CATV Group
Norman Russell, Dir., Video/Data Network
Group
CATV headend equipment. IRDs, satellite
receivers, agile modulators, agile processors,
LNBs and accessories.

DYNAIR ELECTRONICS INC.

5275 Market St.
San Diego, CA 92114
Phone: 619-263-7711
Fax: 619-264-4181
TWX: 910-335-2040
E. G. Gramman, Pres.
Jesse Blount Jr., V.P., Sales & Mktg.
Manufacturer of solid-state video and audio
routing switchers with automation interface,
passive switchers, video & audio accessories,
fiber optic special purpose equipment for
broadcast, industrial & CCTV systems.

DYNAMIC TECHNOLOGY LTD.

D.T.L. Broadcast Limited
Silverdale Road
Johnson's Estate
Hayes Middlesex, UB3 3BA
England
Phone: 44-081-813-5200
Fax: 44-081-813-5022
Telex: 265871 MONREF G, Attn: SKK 496
TWX: 0628-819369
Mike McHugh, Pres.
Nicholas Ashley, V.P.
Complete range of audio & video distribution
amplifiers & routing switches, text transmis-
sion systems. Complete turnkey installation
work.

DOYNATECH COMMUNICATIONS

991 Annapolis Way
Woodbridge, VA 22191
Phones: 703-550-0011; 800-622-8877
Fax: 703-550-7560
A. C. Tedesco, Pres.
Rob Welton, National Sales Mgr.
W. Foster-Simeon, Mktg. Services Mgr.
Packet switching, matrix & channel switches,
performance measurement, network
management, patching & switching.

DYNATECH NEWSTAR

6400 Enterprise
Madison, WI 53719
Phone: 608-274-8686
Manufacturers of computerized newsroom
systems.

EAGLE COMTRONICS INC.

Box 2457
Syracuse, NY 13220
Phones: 315-622-3402; 800-448-7474
Alan Devendorf, Pres.
Joseph J. Ostuni, V.P.
Chester J. Syp, National Sales Mgr.
Traps, decoding filters, taps, converters, ad-
dressable & programmable descramblers, ad-
dressable switches.

EASTERN MICROWAVE INC.

(Operating Div. of Newhouse Bcstg.)
112 Northern Concourse
Box 4872
Syracuse, NY 13221
Phone: 315-455-5955
Robert Miron, Pres.
Arthur Perkins, Exec. V.P.
Gil Korta, V.P., Video & Programming
Information on CATV, educational & industrial
closed-circuit common carrier signal
carriage.

EASTMAN KODAK CO.

343 State St.
Third Floor, Bldg. 7
Rochester, NY 14650
Phone: 716-724-4736
L. Jack Spring, Mgr., Regional Business Unit,
Americas

Branch Offices:

HOLLYWOOD: 6700 Santa Monica Blvd.,
Hollywood, CA 90038. Phone: 213-464-6131.
G. L. Borton, Western Regional Sales Mgr

Manufacturers & Suppliers

NEW YORK: 1133 Ave. of the Americas, New York, NY 10036. Phone: 212-930-8000. C. F. Wilkinson, Eastern Regional Sales Mgr.

OAK BROOK: 1901 W. 22nd St., Oak Brook, IL 60521-9977. Phone: 708-218-5175. R. E. Rowe, District Sales Mgr., Midwest Region

CHAMBLEE: 5315 Peachtree Industrial Blvd., Chamblee, GA 23 30341. Phone: 404-455-0123. J. W. Johnston, District Sales Mgr., Southeastern Region
Manufacturer of professional motion picture film.

EATON CORP.

(Electronic Instruments Div.)
5340 Alla Rd.
Los Angeles, CA 90066
Phone: 213-822-3061
Fax: 213-306-1500
TWX: 910-343-6969
Peter W. Gravelle, Pres.
Janet Zack, Mgr., Mktg. Services
Manufacturer of RF & microwave test & measurement equipment.

ECHOLAB INC.

175 Bedford Rd.
Burlington, MA 01803
Phone: 617-273-1512
Fax: 617-273-3275
Ted Whittaker, Pres.
Larry Baxter, Dir., Engineering
Russell Whittaker, International Sales Mgr.
Roger Smith, Chief Engineer
Special effects generators featuring program-ability; video & post production switchers.

ECHO SCIENCE CORP.

(An Arvin Co.)
3105 Patrick Henry Dr.
Santa Clara, CA 95054
Phone: 408-988-0516
O. Fritts, Pres. & Chief Exec. Officer
Vince Kasprzak, V.P. & Gen. Mgr.
D. Shelton, Mktg. Dir., Disc Recorders
High performance color & b/w video tape, disc recorders & reproducers, instrumentation magnetic tape records.

ECLECTIC ENTERPRISES INC.

318 Seaspray Ave.
Palm Beach, FL 33480
Phone: 407-655-8570
Designs, engineers, installs & operates CCTV, security & audio systems, MATV-MDS systems, commercial & industrial. On lease or direct sale basis.

ECCO INC./CONVERGENCE

1601 E. Chestnut Ave.
Santa Ana, CA 92702-0659
Phone: 714-835-6000
Fax: 714-953-3747
Telex: 67-8420
Robert Milo, Pres.
Ed Sidor, V.P., Mktg.
G. R. Swetland, Mgr., Video Products
Manufacturer of video tape editing systems, SMPTE/EBU time code peripheral products, still-frame audio encoders & decoders & digital audio products.

EEG ENTERPRISES INC.

One Rome St.
Farmingdale, NY 11735
Phone: 516-293-7472
Fax: 516-293-7417
William Posner, Pres.
William Jordan, V.P.

Manufacturer of TV vertical interval digital data & encoding; closed captioning; teletext & private data systems.

EEV CANADA LTD.

67 Westmore Dr.
Rexdale, Ont. M9V 3Y6
Canada
Phone: 416-745-9494
Fax: 416-745-0618
Telex: 06-989363
Jacques Collard, Pres.
David G. Clissold, Gen. Mgr.
Dave Soward, Sales Mgr.
Ed Sondak, Sales Mgr.
Ralph Kachur, Sales Mgr.
Art Ferry, Sales Mgr.
Robert Young, Sales Administrator
TV camera tubes, VHF & UHF power tubes, lightning arrestors, surge protectors, rectifiers, SCR, power (semi) CRTs, vacuum capacitors.



★ EEV INC.

4 Westchester Plaza
Elmsford, NY 10523
Phone: 914-592-6050
Fax: 914-682-8922
Telex: 6818096
Mike Kirk, Mktg. Mgr., Broadcast Products
Perry Priestly, Sales Mgr., Broadcast Products

Regional Sales Offices:

TUCKER: 2175 Northlake Pkwy., Tucker, GA 30084. Phone: 404-939-1518. Harry Kozicki

BUFFALO: 80 Post Rd., Buffalo, NY 14221. Phone: 716-626-9055. Rick Bossert

BREA: 3350 E. Birch St., Suite 200, Brea, CA 92621. Phone: 714-528-9750. Kees van der Keyl
Manufacturer & distributor of TV camera tubes, power tubes for AM & FM transmitters, high efficiency amplifier klystrons for UHF TV transmitters.

EG & G ELECTRO OPTICS

35 Congress St.
Salem, MA 01970
Phone: 508-745-3200
Fax: 508-745-0894
Telex: 6817405 EGGSA UW
Paul Beech, Div. Gen. Mgr.
Ray Radford, Product Mgr.
Jacques Murachuer, Sales Group Mgr.
Pamela Harrington, Mktg. Mgr.
Manufactures optical products, including medium and high intensity strobe systems for aviation obstruction lighting of tall structures and FAA-approved advisory circular AC 150/5345-43 medium intensity beacon systems for installation on AM/FM towers. Systems available to operate from DC power sources.

EIGEN VIDEO

Box 848
Nevada City, CA 95959
Phone: 916-272-3461
James Hebb, Pres.
George Foster, V.P.
Color video disc recorders for slow-motion, animation & time-lapse photography.

EIMAC

(Div. of Varian)
301 Industrial Way
San Carlos, CA 94070
Phone: 415-592-1221
George Badger, Mktg. Mgr.
Manufacturer of power grid tubes, RF cavities for broadcast & other applications.

EITEL ELECTRONICS

Box 830
Prescott, AZ 86302
Phone: 602-445-0691
George Eitel, Pres.
Custom built equipment, both radio & TV, from sound mixers to transmitters, low power (1-1000 watts) UHF & VHF translators, custom preamps (tube & transistor), UHF & VHF antennas & converters, custom built towers for translators. Installation & maintenance services.

ELAN ENTERPRISES LTD.

502 E. St. Charles Rd.
Carol Stream, IL 60188
Phone: 800-331-8382
Fax: 708-665-0296
Joe Johnsen Jr., Pres.
Jim Johnsen, Sales
Larry Thompson, National Mktg. Mgr.
Generators & headend standby systems.

ELECTROHOME LTD.

809 Wellington St. N
Kitchener, Ont. N2G 4J6
Canada
Phone: 519-744-7111
Fax: 519-749-3131
J. A. Pollock, Chmn., Pres. & Chief Exec. Officer
W. M. Nobbs, V.P., Electronics
W. D. McGregor, V.P., Broadcasting
J. M. Gingerich, V.P., Finance & Administration
Robert Lovell, Public Relations Mgr.

U.S. Offices:

TONAWANDA: 700 Ensminger Rd., Suite 112, Tonawanda, NY 14150. Phone: 716-874-3630.

RANCHO CUCAMONGA: 10282 6th St., Rancho Cucamonga, CA 91730-5835. Phone: 714-466-3816.

Designs and manufactures color and monochrome vari-scan video monitors, large screen data/graphics & video projection systems, CAD/CAM projection systems, digital video systems, single & double printed circuit boards, contract manufacturing and digital effects systems.

ELECTRO IMPULSE LABORATORY INC.

1805 Corlies Ave.
Box 278
Neptune, NJ 07754-0278
Phone: 908-776-5800
Fax: 908-776-6793
Mark Rubin, Pres. & Sales Mgr.
Edward Kracum, V.P.
Manufacturer of high-power RF dummy loads, attenuators & power meters.

ELECTROLINE EQUIPMENT INC.

8750 8th Ave.
Montreal, Que. H1Z 2W4
Canada
Phone: 514-374-6335
Telex: 055-62171
Mitchell Olfman, Pres. & Chief Exec. Officer
Mitchell Goldberg, V.P., Product Applications
Michael Rychel, Applications Engineer

Manufacturers of addressable systems for pay TV, CATV passive devices, special amplifiers and filters.

ELECTRONIC PUBLISHERS INC.

1107 Hazeltine Blvd.
No. 530
Chaska, MN 55318
Phone: 612-835-2520
Steven B. Poulter, Pres.
Timothy J. Fitzpatrick, V.P., Engineering
Mark Siebert, V.P., Sales
Don Barnes, Dir. of Operations
Terri Tieman, Mktg. & Sales
Custom software development, OEM for cable operators & advertising systems.

ELECTRONIC SYSTEMS LABORATORIES INC.

3911 S.W. 47th Ave.
Suite 906
Fort Lauderdale, FL 33314
Phone: 305-791-1501
Fax: 305-791-8986
Telex: 753027 (Western Union)
Lutz H. Meyer, Pres.

ELECTRO-VOICE INC.

(Subsidiary of Gulton Industries)
600 Cecil St.
Buchanan, MI 49107
Phone: 616-695-6831
TWX: 810-270-3135
Robert D. Pabst, Pres.
Harry Bradley, V.P., Finance
Paul McGuire, V.P., Mktg.
Roger Gaines, V.P., Mfg.
Ron Graham, V.P., Employee Relations
Jim Long, Dir., Mktg.
Earl Harris, Dir., Engineering
Manufacturer of professional audio products including microphones, electronic amplification & signal processing devices, loudspeakers, loudspeaker systems & accessories.

ELEPHANT REPLACEMENT & REHAB

Box 3626
North Fort Myers, FL 33918
Phone: 813-995-7383
J. Barnes, Office Mgr.
Manufacturer of underground boring equipment.

ELNOVA PROFESSIONAL ELECTRONICS LTD.

0325 Clermont St. West
LaSalle, Que. H8R 484
Canada
Phone: 514-364-2118



★ EMCEE

Box 68
White Haven, PA 18661
Phone: 717-443-9575
TWX: 510-655-7088
Perry Spooner, V.P. & System Engineer
John Saul, V.P. & System Engineer
Frank Trainor, Dir. of Mktg.
VHF & UHF translators, transmitters & low/medium power transmitting antennas, 1 watt-5 kw. single channel & broadband

amplifiers, 2500 MHz instructional TV transmitters, repeaters, receiving converters & response systems. Multipoint distribution service transmitters, repeaters & receiving converters.

EMCOR PRODUCTS/CRENLO INC.

1600 4th Ave. NW
Rochester, MN 55901
Phone: 507-289-3371
Fax: 507-287-3405
Gary P. Ellis, V.P., Sales & Mktg.
Daniel Estes, Sales Mgr.
Thomas Regnier, Advertising Coordinator
John Horton, Field Sales Mgr.
Manufacturers of modular enclosure systems, EMU/RFI shielded enclosures, computer support furniture, chassis slides, packaged blowers, electrical enclosures.

EM ELECTRONICS INC.

545-547 Commerce Dr.
Yeadon, PA 19050
Phone: 215-259-7200
Fax: 215-259-4872
Elena M. DiMaggio, Pres.
OEM cable equipment manufacturer & national distributor; engineering, design & installation services.

E-N-G MOBILE SYSTEMS INC.

2950 Cloverdale Ave.
Concord, CA 94518
Phones: 415-798-4060; 815-439-2395 (Mid-West Sales Office)
Fax: 415-798-0152
Dick Glass, Pres.
Ted Kendrick, V.P.
Tony Passer, Customer Service
Terry Gabor, Mid-West Sales Mgr.
Manufacturer of ENG news vehicles, field production vehicles, post-production vehicles, SNG satellites.

ENTERPRISE ELECTRONICS CORP.

128 S. Industrial Blvd.
Enterprise, AL 36330
Phone: 205-347-3478
William R. Braswell, Pres.
Larry Collins, Dir. of Operations
Bob Epperson, Gen. Mgr.
Color weather radar & color radar data remoting systems.

ENTRON INC.

418 Rte. 79
Morgantown, NJ 07751
Phone: 201-591-1000
Joseph Ross, Pres.
Doris Beal, Division Mgr., CATV
Manufacturer of full line of solid state equipment & accessories for CATV industry.

ENVIRONMENTAL TECHNOLOGY INC.

1302 High St.
South Bend, IN 46618
Phone: 219-233-1202
Fax: 219-233-2152
John Petty, Mktg. Mgr.
Sensors and controls for tower and dish antenna de-icing. Pressurization units/dehydrators for RF components such as feed horns, waveguides, coax cable, etc. Sensor & control assembly for microwave landing system radome de-icing.

ESE

142 Sierra St.
El Segundo, CA 90245
Phone: 213-322-2136
Jerrald D. Johnson, Pres.

1992 Edition

Robert Mayers, V.P.
Manufacturer of solid state digital clocks & timers, programmers, master timing systems, SMPTE time code readers & generators, hybrid telephone interfaces, video distribution amplifiers & color character generators.

ETC

Electronic Tele-Communications Inc.
3620 Clearview Pkwy.
Atlanta, GA 30340-2178
Phone: 404-455-4890
Fax: 404-455-7972
Dean W. Danner, Pres.
James S. Fuller, V.P., Mktg.
Douglas R. Altman, National Sales Mgr.
Phyllis McNeill, Advertising Mgr.
Manufacturer & distributor of digital voice response systems for all recorded announcement applications; time/weather/temperature announcement systems for community service & public awareness. Complete programming, maintenance service, installation, traffic management & weather forecasting.

EVENTIOE INC.

One Alsan Way
Little Ferry, NJ 07643
Phone: 201-641-1200
Fax: 201-641-1640
Richard Factor, Pres.
Gil Griffith, Sales Mgr.
Joseph Shapiro, Mktg. Mgr.
Manufacturers of digital audio effects devices, pitch change, video delays, broadcast delays & time compression/expansion systems.

EVERSTICK ANCHOR CO.

(Div. of Iowa Malleable Iron Co.)
9th & Kirkwood
Box 967
Fairfield, IA 52556
Phone: 515-472-3116
Fax: 515-472-5860
M. W. Green, Pres. & Chief Exec. Officer
Jim Steinbeck, Sales Mgr.
Manufacturers of 3-way & 4-way expanding earth anchors & installation tools.

EVERTZ MICROSYSTEMS LTD.

3465 Mainway
Burlington, Ont. L7M 1A9
Canada
Phone: 416-335-3700
Fax: 416-335-3573
Dieter Evertz, Pres.
Alan Lamshead, V.P.
Carter Lancaster, Sales & Mktg.
Manufacturers of LTC or VITC time code equipment for post production including generators, readers, translators, data displays, character inserters, clocks, timers, audio/video synchronizers, audio tape transport interfaces & VHS & S-VHS interfaces for video editors.

EXCALIBUR INDUSTRIES INC.

12427 Foothill Blvd.
Lakeview Terrace, CA 91040
Phone: 818-899-2547
Fax: 818-890-1847
Joseph L. Byron, Pres.
Manufacturer of custom cases.

EXPRESS TOWER CO. INC.

Box 143
Big Cabin, OK 74332
Phone: 918-783-5129
Fax: 918-783-5590
Terry L. Cowan, Pres.
Jerry W. Cowan, V.P.
Dyke A. Dean, Mktg. Dir.



Construction/Equipment Supply/Engineering/Drafting/Repair

Cable Services Company/Inc.

2113 Marydale Ave., Williamsport, PA 17701
Nationwide: 800-326-9444 • Fax: 717-322-5373

Designs, fabricates & erects guyed & self-supporting broadcast towers for TV, FM, CATV, cellular, microwave.

FAIRCHILD OATA CORP.

350 N. Hayden Rd.
Scottsdale, AZ 85257-4692
Phone: 602-949-1155
Fax: 602-941-0023
Telex: 910-950-0085
Milt Deever, Pres.
Bob Miller, Customer Service Mgr.
Carol Foster, Mktg.

Branch Office:

RESTON: 12020 Sunrise Valley Dr., Suite 141,
Reston, VA 22091. Phones: 703-391-2734;
703-391-2725. Fax: 703-476-2217. TWX:
249803 (VA).
Manufacturer of high-speed broadband, groupband, satellite & map modems & RF electronics for Ku-band & C-band earth stations.

F & F PRODUCTIONS

9675 4th St. N.
St. Petersburg FL 33702
Phone: 813-576-7676
Fax: 813-577-5011
George Orgena, Pres.
Bob Eisenstaedt, V.P.
Lisa Robinson, Sales
Full service teleproduction facility, featuring 5 mobile production vehicles, 2 support units, 2 KU uplink vehicles, post production editing suites, graphics and 3D animation.

FAROUJIA LABORATORIES INC.

675 Palomar Ave.
Sunnyvale, CA 94086
Phone: 408-735-1492
Fax: 408-735-8571
Telex: 278559
Yves C. Faroudja, Pres.
Hafion Hamaoui, Exec. V.P.
Isabell Faroudja, V.P.
Ronald E. Zimbrick, Mgr., Mktg. & Technical Services
Manufacturer of encoders, decoders, transcoders & video signal processing equipment.

FERNO-WASHINGTON INC.

70 Weil Way
Wilmington, OH 45177
Phone: 513-382-1451
Telex: 684 2139 Ferno UW
El Bourgraf, Pres.
Wayne Smith, V.P.
Marc McMurphy, Mktg. Mgr.
Manufacturer of on-location transport carts for video and audio gear.

FIOELIPAC CORP.

Box 808
Moorestown, NJ 08057
Phone: 609-235-3900
Fax: 609-235-7779
Telex: 710-897-0254
Robert S. Thanhauser Jr., Pres.
Daniel McCloskey, V.P. & Gen. Mgr.
Jack Ducart, Dir., Sales
Joanne Donahue, Sales Coordinator

Larry Lamoray, Dir., Mktg.
Manufacturer of broadcast audio cartridges, cartridge machines, cartridge storage racks, back-lubricated and reel-to-reel audio & digital recording tape, cartridge accessories, studio warning lights, tape erasers & eraser/splice detectors.

FIFE-PEARCE ELECTRIC CO.

17141 Ryan Rd.
Detroit, MI 48212
Phone: 313-369-2560
Fax: 313-369-1859
Steven G. Pearce, Pres.
Gregory M. Pearce, V.P.
Roger N. Pearce, V.P.
Video and audio tape degaussing equipment & demagnetizers.

FILMLINE CORP.

43 Erna St.
Milford, CT 06460
Phone: 203-878-2433
Ed Krause, Pres.
Jack Grady, V.P., Sales
Film processors of all types: Color, black & white, reversal (8mm to 35mm).

FINLINE TECHNOLOGIES LTD.

440 Phillip St.
Waterloo, Ont. N2L 5R9
Canada
Phone: 519-746-1023
Fax: 519-746-1131
Scott K. Wilson, V.P., Mktg. & Sales

FIRST CAMERA VIDEO

350 Brannan St.
Third Floor
San Francisco, CA 94107
Phone: 415-495-0155
Vaughn Kilgore, Pres.
Tara McBride, Production Mgr.
Supplier of full production services, broadcast level camera packages, equipment, crew & VHS offline.

FIRST CAROLINA SATELLITE

529 Dynamic Dr.
Garner, NC 27529
Phone: 919-779-0273
All satellite equipment, sales, service & installation.

FISH-SCHURMAN CORP.

70 Portman Rd.
New Rochelle, NY 10802
Phone: 914-636-1300
Telex: 137480
Murray Yawitz, Pres.
M. F. Hertel, Treas.
Color separation prism assemblies for color TV, multilayer dichroic filters & beam splitters, hot & cold mirrors, color-glass filters, including infrared for silicon vidicon, neutral wedge & wavelength wedge filters, laminated gelatin & polarizing filters, lenses, mirrors, glass filters for surveillance of casino cards with b&w cameras.

Manufacturers & Suppliers

FLASH TECHNOLOGY CORP. OF AMERICA

55 Lake St.
Nashua, NH 03060
Phone: 603-883-6500
Fax: 603-883-0205
Telex: 943481

William F. Sommers, Pres.
Thomas J. Allain, Sales Engineer
Manufacturer of high & medium intensity aviation obstruction lighting systems.

FM SYSTEMS INC.

3877 S. Main St.
Santa Ana, CA 92707
Phones: 714-979-3355; 800-235-6960
Frank F. McClatchie, Pres.
Don K. McClatchie, Sales Mgr.

Manufactures & distributes program audio level control processors, video voltmeters, FM stereo & TV audio (in-band) modulators, delta modulation systems, deviation meters, compactors, SCPC modulators & demodulators, multiplexers & stereo processors for satellite, microwave, supertrunk & cable distribution facilities, audio modulation & video modulation meters.

FOR-A CORPORATION OF AMERICA

313 Speen St.
Natick, MA 01760
Phone: 508-650-3902
Fax: 508-651-8729
David E. Acker, Pres.
Takaaki Imoto, V.P.

Nicola C. Holm, Mktg. Administration
John Maradardo, Regional Sales Mgr., Northeast

Branch Offices:

CYPRESS: 11095 Knott Ave., Suites A & B, Cypress, CA 90630.

LISLE: 2100 Western Court, Suite 380, Lisle, IL 60532.

Manufacturer of broadcast & production equipment, character generators, specialized video equipment, time base correctors, switchers, high resolution still cameras, audio equipment.

FORT WORTH TOWER—See FWT Inc.

FOSTEX CORP. OF AMERICA

15431 Blackburn Ave.
Norwalk, CA 90650
Phone: 213-921-1112
Fax: 213-802-1964
Telex: 5106002488

Yoshiharu Abe, Pres.
Mark Cohen, V.P., Sales & Mktg.
Fred Huang, Gen. Mgr.

Manufacturer of digital/analog audio recorders, studio monitors, microphones, mixing, video/audio synchronization equipment.

FREELAND PRODUCTS INC.

75412 Hwy. 25
Covington, LA 70420
Phones: 504-893-1243; 800-624-7626
Fax: 504-892-7323
J. H. Freeland, Pres.

F. J. Delaup, V.P.
Lissa M. Lee, Sales Mgr.
Rebuilders of transmitter tubes for radio & TV stations.

FREZZI-PAG

5 Valley St.
Hawthorne, NJ 07506
Phone: 201-427-1160

James Crawford, Pres.
Manufacturer of battery equipment & accessories.

FREZZOLINI ELECTRONICS INC.

5 Valley St.
Hawthorne, NJ 07506
Phones: 201-427-1160; 800-345-1160 (sales/order line)
Fax: 201-427-0934
James Crawford, Pres.
Jack Frezzolini, V.P., Mktg. & Sales Mgr.
Kim Ussher, Sales & Mktg.
Michele Goycoolea, Mktg.

Branch Offices:

SARASOTA: 767 John Ringling Blvd., Sarasota, FL 33577. Phone: 813-366-3021.

BURBANK: 820 N. Hollywood Way, Burbank, CA 91505. Phone: 818-845-1311. Fax: 818-845-1724.

Manufacturer & distributor of nickel cadmium battery packs, chargers & AC adapters, portable & studio lighting kits.

FUJINON INC.

10 Highpoint Dr.
Wayne, NJ 07470
Phone: 201-633-5600
Telex: 6818115
Hitoshi Kawamura, Pres.
John Newton, Gen. Mgr.
John Webb, Sales Mgr.

Branch Offices:

CARROLLTON: 2101 Midway, Suite 350, Carrollton, TX 75006. Phone: 214-385-8902.
Dave Waddell, Mktg. Mgr.

CARSON: 129 Savarona Way, Carson, CA 90746. Phone: 213-532-2861. Norma Delatorre

WEST CHICAGO: 3 N. 125 Springvale, West Chicago, IL 60185. Phone: 708-231-7888.

Bruce Wallace
Manufactures and servicers of broadcast TV lenses, optical systems & CCTV lenses.

FUJI PHOTO FILM USA INC.

555 Taxter Rd.
Elmsford, NY 10523
Phones: 914-789-8100; 800-755-3854
Fax: 914-682-4955; 914-682-4956
Sam Inoue, Pres.

Stan Bauer, Gen. Mgr.
Joe Visslaili, National Sales Mgr.
Brad Friedrich, Dir. of Mktg.
Tom Daly, Product Mgr.
Gene Kern, Advertising Mgr.

Branch Offices:

CARROLLTON: 1628 W. Crosby Rd., Suite 100, Carrollton, TX 75006. Phone: 214-242-0662. Stan Risetter, Regional Sales Mgr.

CYPRESS: 6200 Phyllis Dr., Cypress, CA 90630. Phone: 714-372-4200. Don Jackson, Regional Sales Mgr.

ITASCA: 1285 Hamilton Pkwy., Itasca, IL 60143. Phone: 312-773-7200. Dave Perrin, Regional Sales Mgr.

NORCROSS: 5461 Peachtree Industrial Blvd., Norcross, GA 30092. Phone: 404-417-4000. Jerry Lester, Regional Sales Mgr.

SOUTH HACKENSACK: 3 Empire Blvd., South Hackensack, NJ 07606. Phone: 201-507-2500. Tom Volpicella, Regional Sales Mgr.
Manufacturer of video tapes and audio cassettes for professional use.

FUSION ELECTRONICS INC.

15 Main St.
Box 170
East Rockaway, NY 11518-0170
Phones: 516-887-4660; 800-645-2300
Fax: 516-599-6495

Telex: 125237
Marie Ramirez, Pres.
Sid Sussman, V.P.
Warren Sussman, Dir., Purchasing
Distributor of CATV electronic replacement parts; reconditioned CATV equipment; broadcast cameras, Beta and VCRs, switchers, etc.; lamp replacements; CCTV surveillance equipment.

FUTURE PRODUCTIONS INC.

630 9th Ave.
Suite 403
New York, NY 10036
Phone: 212-333-3606
Fax: 212-581-1639
Mitsuko Matsuda, Pres.
Ken Washino, V.P.
Valerie Shimoyama, V.P., Advertising
Timothy Forster, V.P., Mktg.
Manufacturers of audio/video distribution amplifiers, remote control for VCRs, control equipment for large & small video duplication systems; duplication of VCRs; dealer for video retailers & manufacturers.

FWT INC.

(formerly Fort Worth Tower)
1901 E. Loop 820 S
Fort Worth, TX 76124-0597
Phone: 817-457-3060
Fax: 817-429-6010
Roy Moore, V.P.
Manufacturer of guyed or self-supporting towers, equipment buildings, mobile communications buildings, fiber optics splicing trailers & standby power systems.

GABRIEL ELECTRONICS INC.

Libby Rd.
Box 70
Scarborough, ME 04074
Phone: 207-883-5161
Fax: 207-883-4469
Telex: 95-0113
Frank Gemme, Pres.
Donald Crisman, V.P., Sales & Mktg.
Michael Cahill, National Sales Mgr.
Seth M. Hanson II, Advertising Mgr.
Manufactures point-to-point microwave antennas including STL & CARS band antennas, dehydrators, waveguides & horn reflectors for the telecommunications industry. Offers installation, program management & system analysis.

GAMCO INDUSTRIES INC.

45A Walnut Ave.
Clark, NJ 07066
Phones: 201-381-0700; 800-221-1367
Fax: 201-381-6168
Fred G. Whiting, Pres.
Sheila O'Sullivan, Exec. V.P.
Manufacturer of CATV & pay TV devices, hotel & motel channel deletion filters, amplifiers & trunk line equipment, subscriber traps, band pass filters & all specialty filters.

G & M POWER PRODUCTS INC.

1544 Cassil Pl.
Los Angeles, CA 90028
Phones: 800-748-5860; 213-850-6800
Fax: 213-469-9185
Gideon Ben-Akiva, Pres.
Gerald Melsel, Sales

Manufactures & distributes battery belts, packs, blocks & chargers for the film & video industry.

GARDINER COMMUNICATIONS CORP.

3605 Security St.
Garland, TX 75042
Phone: 214-348-4747
Fax: 214-341-1933
TWX: 910-861-0004
Jim Harris, Pres.
Annette Jensen, V.P.
Charles B. Pace, Mktg. Mgr.
Manufacturer of low-noise amplifiers, converters, LNBs & combination feeds with amplifiers & block down converters, C-band & Ku-band.

GARNER INDUSTRIES

4200 N. 48th St.
Lincoln, NE 68504
Phone: 402-464-5911
Fax: 402-464-6960
Telex: 438068
Ed Garner, Pres.
Philip Mullin, V.P.
Brad Osthus, Degausser Sales
Robert A. Bobrowski, Dir., Mktg.
Manufacturers of bulk erasers, degaussers & demagnetizers.

GAUSS

(A Mark IV Co.)
9130 Glenoaks Blvd.
Sun Valley, CA 91352
Phone: 213-875-1900
J. R. Williams, Pres.
Paul V. Hugo, Dir. of Sales & Mktg.
Manufacturer of high-speed tape duplicators, precision loudspeakers & systems.

G. C. ELECTRONICS CO.

1801 Morgan St.
Rockford, IL 61102
Phone: 815-968-9661
Fax: 815-968-9731
Telex: 383956
Alan Walter, V.P., Mktg.
Brad Corbin, V.P., Sales
Al Andreini, Gen. Mgr.
Jeff Champion, Mktg. Mgr.
Manufacturer of video, telephone & computer accessories; service technician tools & aids.

GENCO INC.

6907 Rhode Island Ave.
College Park, MD 20740
Phil Barley, Gen. Mgr.
Manufacturer of electronic test equipment & systems.

GENERAL CABLE CO.

(A unit of the Penn Central Telecommunications Co.)
One Cragwood Rd.
South Plainfield, NJ 07080
Phone: 201-769-3200
Telex: 138-935
Peter Gordon, Pres.
Dan Keating, Sales
Dave Gates, Mktg.
Manufacturer of optical fiber cables; supplier of telecommunications cable & related products including aerial lifts, installation tools & equipment, air dryers & cable pressurizing systems.

GENERAL ELECTRIC CO.

(Closed Circuit TV Operation)
316 E. 9th St.
Owensboro, KY 42301

Phone: 502-685-6329
 Fax: 502-685-6494
 Telex: 213-021
 John P. Olson, Mgr., Video Markets
 Manufacturer of CCTV cameras, monitors,
 VTRs & accessories.

GENERAL SEMICONDUCTOR INDUSTRIES INC.

2001 W. 10th Place
 Tempe, AZ 85281
 Phone: 602-968-3101
 Fax: 602-966-6396
 Francis X. Kushi, Pres.
 William J. Hennigan, Worldwide Sales Mgr.
 Transient voltage surge suppressor products.

GENERAL TELEVISION NETWORK—See Communications Systems Group.

GENEVA GROUP OF COMPANIES

9909 S. Shore Dr.
 Plymouth, MN 55441
 Phones: 612-546-5620; 800-328-6795 (ext. 382)
 Fax: 612-546-0933
 TWX: 510-600-5005 GENEVA GRP
 Edward E. Griffin, Pres.
 Bruce A. Bowen, National Sales Mgr.
 Laurel M. Anderson, Sales/Mktg. Coordinator
 Manufacturer of audio/video accessories.

GENTNER ELECTRONICS CORP.

1825 Research Way
 Salt Lake City, UT 84119
 Phone: 801-975-7200
 Fax: 801-977-0087
 William V. Trowbridge, Pres.
 Russell D. Gentner, Chief Exec. Officer
 David Finley, Dir., Mktg. & Sales
 Charles Leonhardt, Dir., Mktg. Communications
 Elaine Jones, International Sales Mgr.
 Manufacturers of telephone interface, transmitter remote control, audio routing & distribution, patch panels, audio processing & teleconferencing products.

THE GEORGE-INGRAHAM CORP.

Box 1869
 Stone Mountain, GA 30086-1869
 Phones: 404-296-0804; 800-631-6283; 800-332-5162 (GA only)
 Fax: 404-296-0952
 Betty Estes, Pres. & Chief Exec. Officer
 Mark Lee Battle, Exec. V.P., Sales & Mktg.
 Manufacturer of underground, underbridge & fiber optic conduit systems & all related materials including hangers; engineering services & manhole equipment & supplies.

GILBERT ENGINEERING CO. INC.

5310 W. Camelback Rd.
 Glendale, AZ 85301-7597
 Phones: 602-245-1050; 800-528-5567
 Fax: 602-934-1380
 TWX: 910-951-1380
 Robert A. Spann, Pres.
 Robert Hayward, V.P., Engineering
 James Moulin, Mgr., Distributor Sales
 Manufacturer of coaxial connectors, test connectors, tools & accessories.

GLEN ROCK GRAPHICS

435 Lincoln Ave.
 Wyckoff, NJ 07452
 Phone: 201-445-3343
 Charles R. Diehl, Pres.
 Character generator leasing, remote truck rental, animation & video printing equipment rental.

GLOBAL SYSTEMS CORP.

(Micro-Link)
 15 Hale St.
 Haverhill, MA 01830
 Phone: 508-373-4392
 Thomas H. Jarman, Pres.
 Manufacturer of 10-w & 100-w ITFS, MMDS & MDS microwave TV transmitters, repeaters, FM talkback & data transmitters, STLs; microwave downconverters, preamplifiers & filters; VHF distribution amplifiers, set-top converters, power supplies.

GML NORTH AMERICA

8547 Grovemont Circle
 Gaithersburg, MD 20877
 Phone: 301-670-9696
 Fax: 301-840-2946
 Telex: 64405 ADHOC
 Phil Edwards, Pres.
 Roland Blood, V.P.
 John McElwee, Sales
 Distributors of dual channel digital video effects systems which include time-base correction, color correction, A/B transitions, SPG, digital effects.

GMP

3111 Old Lincoln Hwy.
 Trevoise, PA 19053-4996
 Phone: 215-357-5500
 Fax: 215-357-6216
 Telex: 755380
 G. Nelson Pfundt, Pres.
 Douglas H. Clemens, V.P., Sales
 Theodore R. Clemens, Sr. Sales Rep.
 Bayard Brewin, Mktg. Mgr.
 Manufactures, distributes & services tools & accessories for CATV outside plants. Aerial, underground & in-building cable installation & maintenance tools.

GOOWIN COMMUNICATIONS

3364 Chichester Ave.
 Suite 241
 Boothwyn, PA 19601
 Phone: 800-962-7986
 Fred R. Godwin, Pres.
 Distributor of headend equipment for CATV industry.

GOOWIN'S OIS-K SATELLITE SYSTEMS INC.

3110 Pinson Valley Pkwy.
 Birmingham, AL 35217-1812
 Phone: 205-841-1300
 Fax: 205-849-7631
 Kerry Godwin, Pres.
 Kevin Godwin, V.P.
 Sales and service of TVRD & SMATV Systems

ALAN GOROON ENTERPRISES INC.

1430 N. Cahuenga Blvd.
 Hollywood, CA 90028
 Phone: 213-466-3561
 Fax: 213-871-2193
 TWX: 910-321-4526
 Grant Loucks, Pres.
 Don Sahlein, V.P.
 Wayne Loucks, Gen. Mgr.
 Fred Ginsburg, Sales Mgr.
 Motion picture & video equipment rentals, sales & service for the professional.

GORMAN-REOLICH MANUFACTURING CO.

257 W. Union St.
 Athens, OH 45701
 Phone: 614-593-3150
 James T. Gorman, Owner



RFS Cablewave Systems
 Division of Radio Frequency Systems, Inc.
 60 Dodge Ave., North Haven, CT 06473
 Tel: 203-239-3311 • FAX: 203-234-7718

- Bogner® LPTV, UHF, VHF, MMDS/ITFS antennas
- Flexwell® transmission line and connectors
- Turnkey RF Subsystems

Manufacturer of FCC type-accepted EBS encoders, decoders, receivers, NOAA weather radio receivers.

MIAMI: 8880 N.W. 20th St., Suite I, Miami, FL 33172. Phone: 305-477-5583.

NEW YORK: Six Forest Ave., Paramus, NJ 07652. Phone: 201-645-7988.

WASHINGTON: 12520 Prosperity Dr., Suite 110, Silver Spring, MD 20904. Phone: 301-622-6313.

Audio & video switching systems, line & terminal equipment & fiber optic communications systems, video editing & digital effects equipment.

GRAY ENGINEERING LABORATORIES INC.

504 W. Chapman Ave.
 Suite P
 Orange, CA 92668
 Phone: 714-997-4151
 Fax: 714-997-1939
 Scott R. Gray, Pres.
 Designs and manufactures SMPTE longitudinal and vertical interval time code products, video-assisted film editing products, safe title generator equipment & time code processing equipment.

THE GREAT AMERICAN MARKET

826 N. Cole Ave.
 Hollywood, CA 90038
 Phone: 213-461-0200
 Fax: 213-461-4308
 TWX: 910-494-1233
 Joseph N. Tawil, Gen. Mgr.
 Andrea Tawil, Advertising Mgr.
 Robert J. Iodice, Dir. of Sales
 Rachel Hahn, Customer Service
 Manufacturer of lighting equipment, special effects, pattern projections, custom patterns, effects & pattern projectors, portable lighting, kits, color filters & control consoles.

GRUMMAN ELECTRONIC SYSTEMS DIV.

Sunrise Hwy.
 Great River, NY 11739
 Phone: 516-224-6049

JAMES GRUNDER & ASSOCIATES INC.

5925 Beverly
 Mission, KS 66202
 Phone: 913-831-0188
 Fax: 913-831-3427
 James Grunder, Pres.
 Eddie Grunder, V.P.
 Jim Bendure, Gen. Mgr.
 Amy Flickinger, Advertising/Mktg. Mgr.
 Distributor of standards converters, computer scan converters, time base correctors and special effects generators.

GTE PRODUCTS CORP.

Sylvania Lighting Center
 Danvers, MA 01923
 Phone: 800-544-4828
 Telex: 940280
 TWX: 710-347-0891
 Dean Langford, Pres.
 Earl Lawson, V.P. & Gen. Mgr.
 Richard M. Smith, Mgr., Mktg. Promotions
 Manufacturer of a complete line of lighting products for the television industry.

GOTHAM AUDIO CORP.

1790 Broadway
 New York, NY 10019-1412
 Phone: 212-765-3410
 Fax: 212-265-8459
 TWX: 236779 GOTHAM UR
 Russell D. Hamm, Pres.
 Reverberation units with remote control, studio turntables, compressor/limiters, consoles, console components, transistor condenser microphones, transformers, linear attenuators, monitor speakers, wow & flutter meters, test equipment, audio cable, stereodisk cutting equipment, noise reduction systems, digital processing equipment, professional CD players, tape machines & mixers.

GOULD INC.

(Fiber Optics Div.)
 6740 Baymeadow Dr.
 Glen Burnie, MD 21060
 Phones: 301-787-8300; 301-787-8311
 Fax: 301-787-2831
 Vincent J. Tekippe, Gen. Mgr.
 Susan K. Loeschler, Dir., Sales & Mktg.
 John R. Hussar, Mgr., International Accounts
 Manufacturer & supplier of complete line of passive fiber optic components.

GRAHAM-PATTEN SYSTEMS INC.

Box 1960
 Grass Valley, CA 95945
 Phones: 916-273-8412; 800-547-2489 (outside CA); 800-422-6662 (CA)
 Fax: 916-273-7458
 Merv Graham, Pres.
 Mike Patten, V.P.
 Tim Prouty, V.P., Sales & Mktg.
 Manufacturer of television broadcasting equipment, edit suite audio mixer & video keying systems.

THE GRASS VALLEY GROUP INC.

Box 1114
 Grass Valley, CA 95945
 Phone: 916-478-3000
 Fax: 916-478-3187
 Telex: TRT 160432
 Larry Kaplan, Pres. & Gen. Mgr.
 Robert L. Cobler, V.P., Mktg.
Regional Offices:
 ATLANTA: 3554 Habersham at North Lake, Tucker, GA 30084. Phone: 404-493-1255.
 Richard Brown, Mgr.

CHICAGO: 3150 W. Higgins Rd., Suite 150, Hoffman Estates, IL 60195. Phone: 708-310-9190. Roger Hale, Mgr.

DALLAS: 5628 Green Oaks Blvd. SW, Suite A, Arlington, TX 76017. Phone: 817-483-7447.

ELKHART: Box 4609, Elkhart, IN 46514. Phone: 219-264-0931.

LDS ANGELES: 21243 Ventura Blvd., Suite 143, Woodland Hills, CA 91364. Phone: 818-999-2303.

GTE Spacenet

★ GTE SPACENET CORP.

1700 Old Meadow Rd.
McLean, VA 22102
Phone: 703-848-1000
Fax: 703-848-0004; 703-848-0005
C. J. Waylan, Pres.
Thomas C. Natoli, V.P., Corporate Affairs
Ray Marks, V.P., Mktg. & Business Development
Joe Barna, V.P. & Gen. Mgr., Communication Services
Howard Svlgals, V.P., Finance
Dave Plske, V.P. & Gen. Mgr., Satellite Services
Jerry Porter, Dir., Satellite Services Sales & Distribution
Supplier of satellite communications services & systems.

HALL ELECTRONICS INC.

1305-F Seminole Trail
Charlottesville, VA 22901
Phone: 804-974-6466
Fax: 804-974-6450
Jonathan G. Hall, Pres.
Sharon P. Hall, V.P.
Bob Bousman, Sales
Sells new & rebuilt audio & radio broadcast equipment. Manufactures replacement cards for cart machines.

HALLIKAINEN & FRIENDS INC.

141 Suburban Rd.
Bldg. E4
San Luis Obispo, CA 93401-7590
Phone: 805-541-0200
Harold Hallikainen, Pres.
Frank Calabrese, V.P., Sales & Mktg.
Manufacturer of transmitter remote control & logging equipment, remote satellite dish steering systems, telemetry update kits, audio mixers with audio-follow-video control.

HAMMOND INDUSTRIES INC.

8000 Madison Pike
Madison, AL 35758
Phone: 205-772-9626
Fax: 205-461-7708
Colin E. Hammond, Pres.
Manufacturers of stands for 19-inch equipment, fixed or standing.

H & E MICRO-TRAK CORP.

165 Front St.
Chicopee, MA 01013
Phones: 413-733-8743; 800-358-8729
Roger Hamel, Pres.
Denise Ewing, V.P., Operations
William E. Stacy, V.P., Mktg. & Sales
Manufacturer of audio equipment & accessories, studio desks & cabinetry.

HARDIGG CASES

(Division of Hardigg Industries Inc.)
393 N. Main St.
Box 201
South Deerfield, MA 01373
Phone: 413-665-2163
Fax: 413-665-8061
Telex: 955431 HARDIGG SO OR
James S. Hardigg, Pres.
John C. Miller, V.P.
Stanley J. Morgan, National Sales Mgr., Container Products

Manufacturers of rotationally molded plastic shipping and storage containers, custom molded package cushioning products.

HARRIS ALLIED BROADCAST EQUIPMENT

3200 Wismann Lane
Box 4290
Quincy, IL 62305-4290
Phones: 800-622-0022 (Radio Equipment); 217-222-8200 (TV RF Equipment); 217-222-8290 (Systems)
Fax: 217-224-1439
Telex: 650-374-2978
Thomas E. Yingst, V.P. & Gen. Mgr.
Harvey Baker, V.P., Manufacturing & Customer Service
Frank Svet Jr., V.P., Engineering
Gus Ezcurra, V.P., Worldwide Sales
Roy M. Ridge, V.P., Market Development
Marv Nickel, V.P., Operations
Robert R. Weirather, Dir., Advanced Mktg. & Development
Ronald C. Frillman, Mgr., Domestic Radio, Field Sales
Gaylen Evans, Mgr., Domestic TV RF Sales
Jack O'Dear, Dir., International Sales
Jim Jones, Mgr., Equipment Exchange
Chuck Rockhill, Dir. of Systems
Tom Harle, Mgr., Radio Telemarketing Center
Jeff Nordstrom, Mgr., Satellite Sales

Branch Office:

RICHMOND: 3712 National Rd. W, Box 1487, Richmond, IN 47375. Phones: 317-962-8596; 317-962-1471. Fax: 317-962-8961. Telex: 810-345-1394.
Manufacturer of AM, FM, UHF & VHF broadcast transmission equipment; distributor of radio/studio & satellite products; worldwide supplier of fully integrated turnkey broadcast systems.

HARRIS FARINON

1691 Bayport Ave.
San Carlos, CA 94070-5307
Phone: 415-594-3462
Fax: 415-594-3110
Telex: 67637
Denis Cote, V.P.
Cliff Fields, Sales Mgr.
Manufacturer & distributor of microwave point-to-point transmission equipment for STL, CARS, local & long-haul relay & satellite uplink exciters.

HARRISON BY GLW

437 Atlas Dr.
Nashville, TN 37211
Phone: 615-331-8800
Fax: 615-331-8883
William B. Owen, Pres.
Tom Irby, V.P. & Gen. Mgr.
Gary Thielman, Sales Mgr., Eastern Region
Brad Harrison, Sales Mgr., Southwest Region
Manufacturer of audio mixing consoles for on-air radio production, television production & post-production, film post-production, multitrack scoring & sound reinforcement.

HARWOOD MANUFACTURING CO.

3350 N. Kedzie
Chicago, IL 60618
Phone: 312-267-4545
Photographic & electronic lighting equipment, sheet metal fabricating; spun metal reflectors, portable lighting bars, folding metal tables, 8mm reels.

HAVAS LEASING CO.

1500 S. Virginia St.
Reno, NV 89502
Phone: 702-323-0344

Paul Havas, Pres.
Alan Secunda, Mgr.
Lease financing of equipment.

HEDCO

825 K Greenbrier Circle
Chesapeake, VA 23320
Phones: 804-424-0896; 800-433-2648
Fax: 804-366-0522
John H. Walter, Pres.
Charles Goodwin, V.P.
Gary Stephens, Sales Mgr.
Don Thompson, V.P., Mktg.
Manufacturers of audio & video broadcasting equipment

KARL HEITZ INC.

34-11 62nd St.
Box 427
Woodside, NY 11377
Phone: 718-565-0004
Fax: 718-565-2582
Karl Heitz, Pres. & Dir., Sales
Horacio Gonda, V.P.
Esther Conde, Mgr., Mktg.
Importer & distributor of photo and video equipment.

HEWLETT-PACKARD CO.

3000 Hanover St.
Palo Alto, CA 94304
Phone: 800-752-0900
Telex: 348-461
TWX: 910-373-1267
John A. Young, Pres. & Chief Exec. Officer
Dean O. Morton, Exec. V.P. & Chief Operating Officer
John L. Doyle, Exec. V.P., Business Development
Richard A. Hackborn, Exec. V.P., Computer Products Operation
Lew Platt, Exec. V.P., Computer Systems Operation
William E. Terry, Exec. V.P., Measurement Systems Operations
Robert Wayman, Sr. V.P., Controller & Chief Financial Officer
Jack Brigham, V.P., Administration & Gen. Counsel
Jenny Gispem-Schultz, Product Press Mgr.
Manufacturer of signal generators, voltmeters, oscilloscopes, pulse generators; distortion, network & spectrum analyzers, TV waveform monitors, frequency measuring equipment, computers, test & measurement equipment.

HICKOK ELECTRICAL INSTRUMENT CO.

10514 Dupont Ave.
Cleveland, OH 44108
Phone: 216-541-8060
R. D. Hickok, Pres.
R. L. Bauman, V.P., Instrumentation & Controls
Mark Tollafield, Purchasing
Test equipment & frequency measurement equipment.

HIPOTRONICS INC.

(Power Products Division)
Drawer A, Route 22
Brewster, NY 10509
Phone: 914-279-8091
Fax: 914-279-2467
Telex: 425476 HIP UI
TWX: 710-574-2420 HIPO BREWS NY
Stephen S. Peschel, Pres.
Robert Schlesinger, V.P.
Steven Meissel, Sales Engineer
Anne Tighe, Advertising Mgr.
Manufacturer of automatic voltage regulators which control voltage electro-mechanically for UHF & VHF television transmitters,

MW/SW & FM radio transmitters, port production facilities and sound stage lighting grids.

HITACHI DENSHI AMERICA LTD.

150 Crossways Park Dr.
Woodbury, NY 11797
Phone: 516-921-7200
Fax: 516-496-3718
Telex: 510-221-1899
A. Kobayashi, Pres.
Bernard Munzelle, V.P., Sales & Mktg.
M. Matsushashi, Gen. Mgr.
Karen Sawyer, Mktg. Services Mgr.

Branch Offices:

ATLANTA: 3610 Clearview Parkway, Doraville, GA 30340. Phone: 404-451-9453. Fax: 404-458-8356.

CHICAGO: 250 E. Devon Ave., Suite 115, Itasca, IL 60143. Phone: 312-250-8050. Fax: 312-250-8054.

LOS ANGELES: 371 Van Ness Way, Suite 120, Torrance, CA 90501. Phone: 213-328-6116. Fax: 213-328-6252.

DALLAS: 14169 Proton Rd., Dallas, TX 75244-3604. Phone: 214-233-7623. Fax: 214-458-9284.

Manufacturer of a full line of broadcast & professional ENG/EFP & studio/field color cameras, large screen high definition projection systems, D-2, S-VHS & one-inch recorders; RGB color monitors, test & measurement equipment; CCTV systems & video printers.

HM ELECTRONICS INC.

6675 Mesa Ridge Rd.
San Diego, CA 92121
Phone: 619-535-6000
Fax: 619-452-7207
Harry Y. Miyahira, Pres.
Donald Kutz, V.P.
J. Michael Hughes, V.P., Mktg.
Eunice I. Davis, Mgr., Mktg.
Samantha Shuttleworth, Mktg. Coordinator
Bruce Slemmer, Mgr., National Sales
Manufactures wireless & cabled microphones, Intercom systems & accessories.

HOFFEND & SONS INC.

34 E. Main St.
Honeoye, NY 14471
Phone: 716-229-5998
Fax: 716-229-2746
Telex: WUI 6971035
Donald A. Hoffend, Pres.
Donald A. Hoffend Jr., V.P.
Judith A. Hoffend, Treas.
Thomas S. Young, Dir., Mktg.
Designs, manufactures & installs theatre & studio equipment; rigging, curtains, cycloramas, turntables, stage lifts & computer rigging control systems.

HOFFMAN ENGINEERING CO.

900 Ehlen Dr.
Anoka, MN 55303
Phone: 612-421-2240
Fax: 612-421-1556
Jim Frank, Pres.
Larry Muehlbauer, V.P., Sales & Mktg.
Manufacturer of electrical/electronic enclosures & accessories.

HOLADAY INDUSTRIES INC.

14825 Martin Dr.
Eden Prairie, MN 55344
Phone: 612-934-4920

Fax: 612-934-3604
 Burton Gran, Pres.
 David Baron, V.P., Mktg.
 David Thompson, V.P., Production
 Bill Rankin, V.P., Research & Development
 Michael Leighton, Sales
 Manufacturer of RF & microwave field strength meters.

HOLAN EQUIPMENT

Everee Inn Rd.
 Box 118
 Griffin, GA 30224
 Phone: 404-227-9423
 Fax: 404-229-9100
 John W. McNamee, Gen. Mgr.
 Manufacturer of articulated aerial devices & cable reel loaders.

HOLZBERG INC.

Box 323
 Sea Bright, NJ 07760
 Phones: 201-530-8555; 800-242-7298
 Fax: 908-842-7552
 Herbert M. Holzberg, Pres., Sales
 Shirley Holzberg, V.P., Mktg.
 Andrew Holzberg, Sales Mgr.

Branch Office:

TOTOWA: Box 322, Totowa, NJ 07511. Phone: 201-256-0455.
 Distributor of audio, video, radio & television equipment from consoles to towers.

HOTRONIC INC.

1875 S. Winchester Blvd.
 Campbell, CA 95008
 Phone: 408-378-3883
 Fax: 408-378-3888
 Andy Ho, Pres.
 Linda Chang, Mgr., Sales & Mktg.
 Tony Cortez, Sales
 Manufacturer of digital time base correctors & TBC/frame synchronizers with freeze frame field, dual channel TBC, digital effects, drop out compensators, audio switchers, Y/C input & output & chroma noise reducers.

HOWE TECHNOLOGIES CORP.

2300 Central Ave.
 Suite E
 Boulder, CO 80301
 Phones: 303-444-4693; 800-525-7520
 Fax: 303-444-8447
 George Pappas, Pres. & Chief Exec. Officer
 Terry Sweeney, V.P., Sales
 Bill Laletin, V.P., Engineering
 Manufactures audio time base correctors, audio consoles for radio & television, turn-key & furniture construction for studios.

HUBCOM UPLINKS INC.

9675 4th St. N
 St. Petersburg, FL 33702
 Phone: 813-577-7759

BEN HUGHES COMMUNICATION PRODUCTS CO.

Cable Prep
 207 Middlesex Ave.
 Box 373
 Chester, CT 06412
 Phone: 203-526-4337
 Fax: 203-526-2291
 Deborah Morrow, Pres.
 David Morrow, V.P.
 Eric L. Smith, Mgr., National Sales
 Manufacturers of cable preparation tools, dielectric coring tools, stripping/coring tools for cable. Accessory items include ratchet handles for coring & stripping tools, repair kits for hex crimp tools & carpet cutters, drill

guides, drop cable prep. tools & center conductor cleaners.

HUGHES MICROWAVE COMMUNICATIONS PRODUCTS

Box 2940
 Torrance, CA 90509-2940
 Phone: 213-517-6233
 Fax: 213-517-5388
 Cliff L. Gorby, Mgr., Product Line
 F. J. Bernues, Mgr., Mktg.

Regional Sales Mgrs.:

MID-ATLANTIC: 1908 Edinburgh Terrace, Atlanta, GA 30307. Phone: 404-633-5368.
 Michael T. Dowling, Regional Sales Mgr.

NEW ENGLAND: Box 1482, Scranton, PA 18501. Phone: 717-343-3564. Robert H. Stanton, Regional Sales Mgr.

WESTERN: Box 2940, Torrance, CA 90509-2940. Phone: 213-517-5573. Norman F. Woods, Regional Sales Mgr.

CENTRAL: 7775 W. Ontario Place, Littleton, CO 80123. Phone: 303-973-3869. Steve R. Dozier, Regional Sales Mgr.

AML microwave systems providing distribution of cable TV signals for normal programming plus clustering, regional interties, FM, upstream & data.

HUGHEY & PHILLIPS INC.

2162 Union Place
 Simi Valley, CA 93065
 Phone: 805-581-5591
 Fax: 805-561-5032
 Telex: 182900
 William P. Miller, Pres.
 Peter H. Johnson, V.P.
 Marcia Cranson, Operations Mgr.
 Dennis Bossi, Chief Engineer
 John Crawford, Mgr., Production
 Manufacturer of 300mm beacons, medium intensity strobe lights, obstruction lights, photo-electric controls, beacon flashers, special junction boxes, microwave tower control & alarm systems, tower isolation transformers, complete kits for tower lighting, sleet melter power & control.

HY-GAIN—See Telex Communications Inc.

IEC CO.

Rte. 2
 Box 193
 Fountain City, WI 54629
 Phone: 608-687-6402
 Daniel K. Wolfe, Pres.
 Darlene Wolfe, V.P.
 Archie Daniel, Sales Mgr.
 Designs & engineers cable systems; drop burying & apartment pre-wiring; construction & sales of cable burying equipment; plowing, trenching & boring.

IGM COMMUNICATIONS

4041 Home Rd.
 Bellingham, WA 98226
 Phone: 206-733-4567
 Fax: 206-734-7939
 Telex: 704983
 Jim Wells, Pres.
 Rick Sawyer, Operations Mgr.
 Carl Peterson, Sales
 Manufacturer of radio program automation, multiple cartridge playback systems & custom hardware/software control systems.

Construction/Equipment Supply/Engineering/Drafting/Repair



Cable Services Company/Inc.

2113 Marydale Ave., Williamsport, PA 17701
 Nationwide: 800-326-9444 - Fax: 717-322-5373

IKEGAMI ELECTRONICS (U.S.A.) INC.

37 Brook Ave.
 Maywood, NJ 07607
 Phone: 201-368-9171
 Fax: 201-569-1626
 Koichi Fukuda, Pres.
 Michael A. Aiello, Sr. V.P.
 Larry Riddle, Dir., Sales
 Thom Calabro, V.P., Engineering
 Robert J. Estony, Communications Mgr.

Other Offices:

MAYWOOD: 29 Brook Ave., Maywood, NJ 07607. Phone: 201-368-9171. John Chow, Regional Sales Dir.

ELMHURST: 747 Church Rd., Units C4 & C5, Elmhurst, IL 60126. Phone: 708-834-9774.
 Roger Winchell, Midwest Regional Sales Dir.;
 Jerry Brinacombe, Midwest Regional Sales

IRVING: Three Dallas Communications Complex, N. O'Connor Rd., Suite 117, Lockbox 100, Irving, TX 75039-3510. Phone: 214-869-2363. Mike Mackin, Regional Sales

FORT LAUDERDALE: 5100 N.W. 33rd Ave., Suite 152, Fort Lauderdale, FL 33309. Phone: 305-735-2203. Kevin Goetz, Southwest Regional Sales

TORRANCE: 23105 Kashiwa Court, Torrance, CA 90505. Phone: 213-534-0050. Sam Wright, Western Regional Sales Mgr.; Mike Fellner, Western Regional Sales; Gordon Banter, Western Regional Sales
 Manufacturer of color TV cameras, closed circuit TV systems, broadcast monitors, computer display monitors & medical TV cameras.

ILC TECHNOLOGY

399 W. Java Dr.
 Sunnyvale, CA 94089
 Phone: 408-745-7900
 Fax: 408-744-0829
 TWX: 910-339-9389
 Henry Baumgartner, Pres.
 Lynn Reiter, V.P., Mktg.
 Robert Fujihara, Mktg. & Sales
 Manufactures HMI lamps & ballasts.

IMAGE VIDEO LTO.

705 Progress Ave.
 Unit 46
 Scarborough, Ont. M1H 2X1
 Canada
 Phone: 416-438-3940
 Fax: 416-438-8465
 Telex: 065-25392
 A. A. Vanags, Pres.
 John Barker, Dir. of Mktg.
 Margaret Hyvarinen, Publications Mgr.
 Manufacturer of master control switchers, routing switchers, video dual mixamps, on-air automation systems, machine assignment systems & audio editing systems.

IMAGEERING LASER OISK SYSTEMS INC.

825 Crossover Lane
 No. 112
 Memphis, TN 38117
 Phones: 901-323-4762; 800-922-4267
 Fax: 901-458-9433

H. Michael Frase, Chmn.
 B. David Gilliland, Pres.
 Terry Pahn, V.P.
 Manufacturer of system integrators & optical disc-based photo library systems.

IMMAO BROADCAST SERVICES

3235 14th Ave.
 Markham, Ont. L3R 2L6
 Canada
 Phone: 416-470-2545
 Fax: 416-470-2559
 Stephen F. Pumble, Pres.
 Murray J. Desnoyer, V.P.
 Bruce Long, V.P.

Branch Office:

BUFFALO: 1051 Clinton St., Buffalo, NY 14206. Phone: 716-856-1362. Telex: 91-6428.
 System design & installation for TVROs; studio systems, headend & microwave equipment; repair & technical services for studio equipment, camera cables & RF equipment.
 Manufacturer of custom cable assemblies & control panels.

INOIANA STEEL & WIRE CO.

2200 E. Jackson St.
 Muncie, IN 47303-0647
 Phone: 317-288-3601
 Fax: 317-289-2764
 A. Randy Nahvi, Pres.
 B. Bebout, Sales Mgr., Utility Products
 High carbon galvanized steel wire & strand.

INOIANER MULTIMEOIA

16201 S.W. 95th Ave.
 Miami, FL 33157
 Phones: 305-325-6132; 800-327-7888
 Jack Minor, Pres.
 John H. Pinto, V.P., Market Planning
 Video cassette recorders, integrated VCR/TV monitor units.

INFO/SOFT TECHNOLOGY INC.

102-12 164th Ave.
 Hamilton Beach, NY 11414
 Phone: 718-843-3244
 Fax: 718-843-2291
 Gloria Doyle, Pres.
 Ken Doyle, V.P.
 Mary Doyle, Gen. Mgr.
 Manufacturer of microcomputer based character generators & teleprompters.

INFORMATION OISPLAY SYSTEMS

(Div. of SAIC)
 1710 Goodridge Dr.
 McLean, VA 22102
 Phone: 703-821-4566
 Fax: 703-356-7085
 Scott A. Williams, Division Mgr.
 Distributor of large screen TV displays; sales, leases or rentals.

INNOTECH SYSTEMS INC.

2328 Livernois Rd.
 Suite A
 Troy, MI 48084
 Phone: 313-689-7160
 Fax: 313-689-8108
 Robert Bloom, Pres.

Manufacturers & Suppliers

INNOVATIVE TELEVISION EQUIPMENT

2405 Empire Ave.
Burbank, CA 91504
Phones: 818-843-6715; 213-849-1525
Thomas Menke, Sales Mgr.
Designs, manufactures & markets TV camera support tripods, dollies, pedestals, pan/tilt heads & accessories.

INOVONICS INC.

1305 Fair Ave.
Santa Cruz, CA 95060
Phone: 408-458-0552
Fax: 408-458-0554
Telex: 3730800
Jim Wood, Pres.
Joe McMurphy, Mktg. Mgr.
Audio recording, signal processing & instrumentation equipment for broadcast & sound recording.

INSULATION SYSTEMS INC.

461 Nelo St.
Santa Clara, CA 95054
Phone: 408-986-8444
Fax: 408-986-8447
Michel Delin, Pres.
Sylvie Delin, Mktg. Mgr.
Fernando F. Revilla, Mfg. Mgr.
Air shrink & heat shrink sleeves, boots, caps & special molded products.

INTEGRAL CORP.

1424 Barry Ave.
Box 151369
Dallas, TX 75315-1369
Phones: 214-826-0590; 800-527-2168
Fax: 214-823-4845
Telex: 794423
Jim Gray, Pres.
C. Dean Taylor, V.P.
Theresa Dyer, Inside Sales
Manufacturer of HDPE conduit with coaxial cables or pull rope pre-installed, drop-in-duct HDPE conduit with drop cables pre-installed, cable pulling lubricant.

INTELLIPROMPT

746 N. Cahuenga Blvd.
Los Angeles, CA 90038
Phone: 213-461-3113
Fax: 213-461-1264
Pamela Kutsunai, V.P.
Computerized color teleprompting & camera mounts for studio & field (ENG) cameras.

INTERACTIVE MOTION CONTROL

8671 Hayden Place
Culver City, CA 90232
Phone: 213-559-6146
Fax: 213-839-7960
Telex: 510-601-6266 IMC USA
Bill Bryan, Pres.
Joe Parker, V.P.
Dawn Wendl, Mktg. Communications Mgr.
Manufacturer of motion control equipment for film and video industry; 2-D & 3-D video animation stands & camera movers.

INTERANO CORP.

3200 W. Peterson Ave.
Chicago, IL 60659
Phones: 312-478-1700; 800-233-4313 (outside)
Fax: 312-539-0742
Telex: 910-221-5279
Leonard Reiffel, Chmn.
Samuel Lezak, Pres. & Chief Exec. Officer
Linda Thomas-Phillips, Sr. V.P., Sales, Mktg. & Corp. Communications

Wayne Jung, Sr. V.P., Research & Development
M. Edwin Marlin, V.P., Sales & Mktg.
William Rickhoff, V.P., Special Projects
Barry Miller, V.P., Finance & Chief Financial Officer
Designs, manufactures & markets micro-processor-based interactive videographic telecommunications systems for conventional telephone lines.

INTERCEPT COMMUNICATION PRODUCTS INC.

171 Commerce Rd.
Carlstadt, NJ 07072
Phones: 201-804-8700; 800-388-8727
Fax: 201-804-0376
Peter Parikh, Pres.
Ken Augustine, V.P., Sales & Mktg.
Manufacturer of pay TV security traps, super-traps, minitraps, tier & multichannel traps & filters, high pass & low pass filters, scrambler-encoders, keylocks, directional taps, subscriber drop passives & cable specialty products.

INTERNATIONAL MICROWAVE CORP.

25 Van Zant St.
Suite 11A
Norwalk, CT 06855
Phone: 203-857-4222
Fax: 203-857-4234
Anthony D. Acri, Pres.
Michael D'Amico, Sales Engineer
Amelia Johnson, Mktg. Sales & Contracts Administration
Designs & manufactures microwave communication systems from 2 GHz to 23 GHz, long/short haul, AM/FM, high/low power; microwave components; full turnkey service.

INTERNATIONAL NUCLEAR CORP.

608 Norris Ave.
Nashville, TN 37204
Phone: 615-254-3365
Raymond L. Weiland, Pres. & Gen. Mgr.
Manufacturer of mixing amplifiers, video modulators, plug-in precision distribution amplifiers, complete video broadcast production & routing, solid state switching systems, pulse, video & audio distribution equipment, video switchers, clamping/equalizing amplifiers & EBS equipment.

INTERNATIONAL TAPETRONICS CORP.

2425 S. Main St.
Box 241
Bloomington, IL 61702-0241
Phones: 309-828-1381; 800-447-0414
Fax: 309-828-1386
Donald W. Carle, Pres.
Andrew M. Rector Jr., Operations Mgr.
James F. Woodworth, Gen. Sales Mgr.
Bruce E. Helling, Mktg. Communications Mgr.
Larry Lamoray, Mktg. Mgr.
Manufacturer of audio tape cartridge machines, accessories including erasers & telephone interfaces, audio tape cartridges & audio routing switcher systems.

INTRAPLEX INC.

80 Taylor St.
Box 2427
Littleton, MA 01460-3427
Phone: 508-486-3722
Fax: 508-486-0709
Christine Doyle, Communications Dir.
Standard modular products for voice, data & digital audio applications & custom digital

equipment for specialized communications requirements to broadcast & satellite industries, telephone companies, government, military & private networks.

INTRASTELLAR ELECTRONICS

200 Berg St.
Algonquin, IL 60102
Phone: 312-658-0300
Fax: 312-658-0582
Susan Brannam, Pres.
Thomas Brannam, V.P.
Donn DeMarzio, Accounts Dir.
Converter, line & headend equipment repair; full service brokerage facility for all types of CATV equipment.

IOWA MALLEABLE IRON CO.

(Everstick Anchor Div.)
9th & Kirkwood
Box 967
Fairfield, IA 52556
Phone: 515-472-3116
Fax: 515-472-5860
M. W. Green, Pres.
Jim Steinbeck, Sales Mgr.
Manufacturer & distributor of 3-way & 4-way expanding plate earth anchors.

ITELCO USA

1620 W. 32nd Place
Hialeah, FL 33012
Phone: 305-822-1421

ITERA/BELMOOR

1365 39th St.
Brooklyn, NY 11218
Phones: 718-633-2800; 800-221-5802
Fax: 718-633-4375
Telex: 232463 Alec UR
Ezra Sochet, Pres.
Bruce Mineroff, Gen. Mgr.
Manufacturer of electrical accessories including speakers, fuses, connectors, wire & cable.

ITS CORP.

375 Valley Brook Rd.
McMurray, PA 15317
Phone: 412-941-1500
Robert M. Unetich, Pres.
Sam Zborowski, V.P., Engineering
Jeffrey M. Lynn, V.P., Mktg.
Manufacturer of low power, ITFS & MOS TV transmitters, broadcast TV exciters & full service UHF TV transmitters.

ITT CANNON

1851 E. Deere Ave.
Box 35000
Santa Ana, CA 92705-6500
Phone: 714-261-6300
Fax: 714-757-8301
Sandra Wood, Mgr., Public Relations
Cable TV, TV camera & audio electrical connectors.

ITT ELECTRON TECHNOLOGY DIVISION

Box 100
Easton, PA 18044-0100
Phone: 215-252-7331
Fax: 215-258-6279; 215-258-6277
Telex: 847494
T. D. Gerould, Pres.
Special purpose broadcast power tubes, traveling wave tubes, klystrons, hydrogen thyatrons & power supplies.

ITW LINX

201 Scott St.
Elk Grove Village, IL 60007-1212
Phone: 800-336-5469
Fax: 708-952-1633
George Lannert, Gen. Mgr.
Greg Hayward, Sales Mgr.
Michael M. Smith, National Account Rep.
Product engineering & manufacturing of installation products such as weather resistant cord clips, aluminum siding clips & wire routing products.

JACKSON TOOL SYSTEMS INC.

Box 6
Clayton, OH 45315
Phone: 513-836-2641
Richard L. Jackson, Owner
Estel W. Jackson, Sales Mgr.
Aerial cable tools.

JAMESON CORP.

610 Scholtz Rd.
Charlotte, NC 28217
Phone: 704-525-5191
Fax: 704-522-6161
James M. Crates, Pres.
Thomas B. Crates, V.P.
Hugh B. Harmon, Production Mgr.
Bob Hillard, Sales Coordination Mgr.
Stephen F. Kuhn, Customer Service Rep.
Manufacturer of specialty hand tools for telephone, power companies & arborists.

JAMIESON FILM CO.

10425 Olympic Dr.
Dallas, TX 75220-4427
Phones: 214-350-1283; 800-527-2298
Telex: 73-0932
Gary W. Fuller, Pres.
Oscar Garza, V.P., Mktg.
Manufacturer of color film processors.

JAMPRO ANTENNAS INC.

6939 Power Inn Rd.
Sacramento, CA 95828
Phone: 916-383-1177
Fax: 916-383-1182
James E. Oliver, Pres.
Alex Perchevitch, V.P.
Manufacturer & distributor of TV & FM broadcasting antennas.

JAVELIN ELECTRONICS

19831 Magellan Dr.
Torrance, CA 90502
Phones: 213-327-7440; 800-421-2716
Fax: 213-327-5405
Roy Schaub, Security Sales Mgr.
Arnie Newman, Industrial Sales Mgr.
Doug Gray, International Sales Mgr.
Mary E. B. Perry, Mgr., Mktg Services
Solid state & tube closed circuit TV cameras, monitors, lenses, vidicons & accessories required for CCTV systems.

JBL PROFESSIONAL

8500 Balboa Blvd.
Northridge, CA 91329
Phone: 818-893-8411
Fax: 818-893-3639
Ronald H. Means, Pres.
Mark Gander, V.P., Mktg.
Ken Lopez, V.P., Sales
Steve Armstrong, Dir., Sales
Rita Veix, Mktg. Services Coordinator
Loudspeakers & loudspeaker components & systems; signal processing equipment and amplifiers.

JENSEN TOOLS INC.

7815 S. 46th St.
Phoenix, AZ 85044
Phone: 602-968-6231
Telex: 602-438-1690
Uma N. Aggarwal, Pres.
Gary Treiber, Mktg.
Distributor of tools, tool kits & test equipment to the electronics industry.

JERROLD COMMUNICATIONS

General Instrument Corp.
2200 Byberry Rd.
Hatboro, PA 19040
Phone: 215-674-4800
Fax: 215-443-9454
Donald Rumsfeld, Chmn. & Chief Exec. Officer, General Instrument
Hal M. Krisbergh, Pres., Jerrold Communications
Edward Breen, V.P., Sales, Jerrold Communications
Skip Litz, Mgr., Mktg. Communications, Jerrold Communications
Designer & manufacturer of CATV satellite receivers, frequency agile headend modulators, signal processors & stereo encoders; broadband distribution equipment, advanced status monitoring, conventional, feedforward & power-doubling amplifiers, taps, passives & accessory equipment; digital plain converters; digital addressable converters; computer-based addressable controllers, scrambling equipment & modules for impulse technology; digital audio technology, including tuners & controllers.

JJT DISTRIBUTING INC.

15403 Proctor Ave.
City of Industry, CA 91745
Phone: 818-330-8866
Fax: 818-961-7259
Jeff J. Tolen, Pres.
Ken Berger, V.P.
Cable TV converters, remote controls, addressable decoders, A/B switches, off-premise addressable ports.

THE J-LAB CO.

Box 6530
Malibu, CA 90264
Phone: 213-457-4090

J-MAR ELECTRONICS LTD.

6 Banigan Dr.
Toronto, Ont. M4H 1E9
Canada
Phone: 416-421-9080

JOHANSON MANUFACTURING CORP.

Rockaway Valley Rd.
Boonton, NJ 07005
Phone: 201-334-2676
Fax: 201-334-2954
Telex: 710-987-8367
Nancy J. Krawczyk, Pres.
Walt Hutton, V.P., Operations
Tom Rowan, V.P., Sales & Mktg.
Manufacturer of variable air, thin-trim ceramic capacitors, variable ceramic & seal trim capacitors; microwave tuning elements, microwave diode holders and SMD trimmers.

JOHNSON CONTROLS INC.

(Specialty Battery Div.)
900 E. Keefe Ave.
Milwaukee, WI 53212
Phone: 414-961-6500
Fax: 414-961-6506
Telex: ITT 431-1074
James H. Keyes, Pres.

W. Horton, V.P., Battery Group
Michael F. Johnston, V.P. & Gen. Mgr., Specialty Battery Div.
Daniel E. Ellis, Dir., Sales & Mktg.
Manufacturer of stationary, dynasty sealed, lead acid, valve-regulated, rechargeable batteries.

JOHNSON ELECTRONICS INC.

1001 Legion Pl.
Suite 1515
Orlando, FL 32801
Phone: 407-649-8877
A. J. Schell, Chief Exec. Officer
Kenneth St. John, Pres., Products Div.
Robert W. Peters, V.P., Mktg.
Art Burns, Purchasing Agent
Designer & manufacturer of SCA tuners, SCA receivers, audio amplifiers, mixers, FM receiving antennas & accessories, data receivers, modems, test equipment.

JOSLYN MANUFACTURING & SUPPLY

30 S. Wacker Dr.
Suite 2706
Chicago, IL 60606
Phone: 312-454-2900

JUST DROP

500 Bi-County Blvd.
Suite D5
Farmingdale, NY 11735
Phone: 516-753-5060
Fax: 516-753-5068
Sy Guttenplan, Pres.
John Ferrarese, Sales
Scot Damroze, Sales
Steve Perez, Sales
Claude York, Sales
Distributor of CATV, MDS, MMDS & impulse pay-per-view products such as installation hardware, connectors, heat shrink tubing, safety equipment, test equipment, tools, passives, drop wire, station wire & telephone products.

JVC PROFESSIONAL PRODUCTS CO.

41 Slater Dr.
Elmwood Park, NJ 07407
Phones: 201-794-3900 (headquarters); 800-582-5825 (literature request)
Fax: 201-523-2077
Telex: 4754032-JVCEPK
Mike Yoshida, Pres.
Tom McCarthy, Gen. Mgr., Sales & Mktg.
Bill Birdsall, District Sales Rep. (Northern NJ & NY)
Michael E. Messeria, National Field Sales Mgr.
David Walton, Mktg. Mgr.
Ellin Everson, Mgr., Advertising/Sales Promotion
Neil Neubert, Engineering Mgr.

Branch Offices:

WEST COAST: 5665 Corporate Ave., Cypress, CA 90630. Phone: 213-527-7500. Dennis Nymeyer, Regional Mgr., West Coast; Howard Kirsch, District Sales Rep. (Northern CA, ID, MT, OR, WA); Dave Misencik, District Sales Rep. (AZ, CO, NM, UT & WY); Holt Johnson, District Sales Rep. (CA & NV); Mike Ogorek, Field Sales Engineer

MIDWEST: 2250 Lively Blvd., Elk Grove Village, IL 60007. Phone: 708-364-9300. Chuck Evans, Regional Mgr., Midwest; Johnny Bell, Sales Engineer; Dave Thormodsgaard, District Sales Rep. (MN, Northern WI); Paul Kaminski, District Sales Rep. (IA, KS, MO, NE, ND & SD); Frank Milely, District Sales Rep. (IL, IN & MI); Glen A. Conn, District Sales Rep. (OH, Western PA, TN &

WV); Larry Librach, District Sales Rep. (AR, IL, MO, AL, LA & MS); Marcus Connell, (TX & OK)

EAST COAST: I-80 at New Maple Ave., Pinebrook, NJ 07058. Phone: 201-882-0900. Jim Turner, Regional Mgr.; Douglas Keltz, District Sales Rep. (GA, NC & SC); Ed Sherry, (FL & PR); George Doiron, District Sales Rep. (CT, ME, MA, NH, RI & VT); John Greene, District Sales Rep. (DE, MD, PA, VA & Southern NJ)
Manufacturer of a complete line of broadcasting, professional & industrial cameras, VTRs, monitors, TBCs, SEGs, audio mixers & computer imaging; closed circuit video products.

KAHN COMMUNICATIONS INC.

222 Westbury Ave.
Carle Place, NY 11514
Phone: 516-222-2221
Leonard R. Kahn, Pres.
Ruth M. Kahn, V.P.
Manufacturer of single-sideband & AM compatible single sideband systems, AM antenna broadbanding systems, AM stereo audio systems & audio devices. FCC type approved AM stereo exciter, high & low frequency extender for remote broadcasts.

KALART VICTOR CORP.

20 Hulthenius St.
Plainville, CT 06062
Phone: 203-747-1663
Fax: 203-747-1666
Leonard J. Quartin, Pres.
Morton Goldberg, V.P., Sales
Bruce H. Quartin, Sales Mgr.
Manufacturer of 16mm sound motion picture projectors, opaque & overhead projectors, film editing equipment, accessories.

KAMAN BROADCASTING SYSTEMS

(Div. of Kaman Sciences Corp.)
Box 7463
Colorado Springs, CO 80933
Phone: 719-599-1500
George Beattie, Mgr., KBS Mktg.
Computerized traffic/accounting systems for broadcast stations, including automated interface to control room switchers; film, cart & news inventory.

KANEMATSU-GOSHO (USA) INC.

400 Cottontail Lane
Somerset, NJ 08873
Phone: 201-271-7544
Neil DeCostanza, Sales Mgr.

KANGAROO VIDEO PRODUCTS INC.

10845 Wheatlands Ave.
Suite C
Santee, CA 92071-2856
Phone: 619-562-9696

KAVOURAS INC.

6301 34th Ave.
Minneapolis, MN 55450
Phone: 612-726-9515
Fax: 612-727-1157
Telex: 3710618
Stephen Kavouras, Pres.
Bill Schlueter, V.P., Mktg.
Peter Sappanos, Sales
Weather data base, graphics & animation systems.

KAY ELEMETRICS CORP.

12 Maple Ave.
Box 2025
Pine Brook, NJ 07058
Phone: 201-227-2000
Fax: 201-227-7760
TWX: 710-734-4347
John M. Crump, Pres.
Bill Harbeson, Dir., Engineering
M. J. Shaw, Purchasing Agent
Stephen Crump, Sales Mgr.
Edward Crump, Production Mgr.
Cathleen A. Ditzig, Advertising Dir.
Manufacturers of spectrum analyzers, sweep generators, switchers, attenuators.

KAY INDUSTRIES INC.

604 N. Hill St.
South Bend, IN 46617
Phone: 219-234-0171

KOI/TRIANGLE ELECTRONICS

60 S. Jefferson Rd.
Whippany, NJ 07981
Phone: 201-887-8100
Fax: 201-887-4645
TWX: 710-986-8220
Paul Finer, Pres.
Carl Schraufnagl, V.P., Sales & Mktg.
Manufacturers of RF/microwave resistors, components & subassemblies up to 26.5 GHz, thick film, thin film, coaxial, stripline, toroidal, solid state.

KELTEC FLORIDA INC.

84 Hill Ave.
Box 2917
Fort Walton Beach, FL 32549
Phone: 904-244-0043
Fax: 904-664-0546
I. Rampurwala, Sales Mgr.
Mark Yount, Sales Mgr.
Military or custom power supplies. TWT amplifiers for instrumentation and satcom applications.

KEM ELEKTRONIK MECHANIK GmbH

Herflingsburg 16
Box 54 10 24
D-200 Hamburg, 54
Germany
Phone: 040-567-665

KENWOOD USA CORP.

2201 E. Dominiguez St.
Long Beach, CA 90810
Phone: 213-639-9000

KES/KLUNGNESS ELECTRONIC SUPPLY

101 Merritt Ave.
Box 885
Iron Mountain, MI 49801
Phones: 906-774-1755; 800-338-9292
Fax: 906-774-6117
John P. Jamar, V.P., Mktg.
Michael Amicangelo, Accounts Mgr.
Jerry Grych, Sales
Nancy Schramm, Customer Service
Distributor of a full line of CATV products specializing in construction equipment.

KEYLITE PSI

11200 Sherman Way
Sun Valley, CA 91352
Phone: 818-503-0900
Fax: 818-503-9736
Ron Dahlquist, Pres.
Rent & sell lighting, grip, expendables; production vans & generators; cable crossovers; repair shop. Branch office in Phoenix, AZ.

Manufacturers & Suppliers

KINGS ELECTRONICS CO. INC.

40 Marbledale Rd.
Tuckahoe, NY 10707
Phone: 914-793-5000
Fax: 914-793-5092
Telex: 6818293; 6818032
E. Fassler, Chmn.
F. Dal Lago, Pres.
L. Fassler, V.P.
J. Pecoraro, V.P.
E. Fox, V.P., Manufacturing
R. Dock, V.P., Sales
J. Hanover, V.P., Manufacturing Operations
L. Inglese, Dir., Engineering
B. Schill, Purchasing Agent
Manufacturers of coaxial connectors, UHF connectors, K-grip connectors, telephone plugs & jacks, waveguide components, patch panels & cords, video & audio.

KINTEK INC.

224 Calvary St.
Waltham, MA 02154
Phone: 617-894-6111
Fax: 617-647-4235
Zaki Abdun-Nabi, Pres.
Daniel M. Taylor, V.P., Sales & Mktg.

Branch Office:

EUROPE: 23 Wrotham Rd., Gravesend, Kent, England DA11 DPA. Phone: 44-474-333845.
Chris Uings
Manufacturer of motion picture audio equipment.

KINTONIC LABORATORIES INC.

144 Pleasant Grove Rd.
Bluff City, TN 37618
Phone: 615-878-3141
Fax: 615-878-4224
Thomas F. King, Pres.
Gwen B. King, V.P., Sales
Custom RF systems & components for radio & television broadcasting.

KLEIN TOOLS INC.

7200 McCormick Blvd. N
Chicago, IL 60645
Phone: 312-677-9500
Michael S. Klein, Chmn. & Chief Exec. Officer
Dan Foshee, V.P., Sales
Michael J. Loftus, V.P., Mktg.
Jim Mallek, Mgr., Mktg. Services
William D. Fix, Mgr., Mktg. Communications
Manufacturer of complete line of hand tools & occupational protective equipment, tool boxes & cabinets.

KLIEGL BROS. UNIVERSAL ELECTRIC STAGE LIGHTING CO. INC.

Five Aerial Way
Syosset, NY 11791-5502
Phone: 516-937-3900
Telex: 960 158
John H. Kliegl II, Pres.
John H. Kliegl III, Exec. V.P.
Ira Menkoff, Regional Sales Mgr.
Manufacturer of lighting and control equipment for the theatre, television and motion picture industries.

KLINE TOWERS

Box 1013
Columbia, SC 29202
Phone: 803-251-8000
Fax: 803-739-3939
B. H. Kline, Chmn.
J. C. Kline, Pres.
Furman L. Anderson Jr., V.P.
David E. Monts, Sales Mgr.
Lewis A. Foreman Jr., Chief Engineer

C-160

Designers, fabricators & erectors of television, FM, AM & microwave towers.

KNOX VIDEO

8547 Grovemont Circle
Galthersburg, MD 20877
Phone: 301-840-5805
Fax: 301-840-2946
Telex: 64405 AD HOC
Phillip K. Edwards, Pres.
Roland D. Blood, V.P., Sales & Mktg.
Manufacturer of character generators.

KOLLMORGEN CORP.

(Electro-Optical Div.)
347 King St.
Northampton, MA 01060
Phone: 413-586-2330
R. G. Saner, Pres.
Visual & TV special optical systems.

KONYO INTERNATIONAL INC.

1073 N. Batavia
Orange, CA 92667
Phone: 714-633-1025

K-TECH

3110 Pinson Valley Parkway
Birmingham, AL 35217-1812
Phone: 205-841-1300
J. Kerry Godwin, Pres.
M. Kevin Godwin, V.P.
Shirley W. Godwin, Secy.-Treas.
Design, engineering & construction of commercial TVRO satellite equipment; uplink service for voice, video & data.

KURZ & ROOT CO.

Box 1119
Appleton, WI 54911
Phone: 414-739-9441
Fax: 414-738-4639
Telex: 910-272-1164
William A. Maples, Mktg. & Sales
AC & DC generators, 60/400 Hz motor generator sets & solid state devices, line isolators, frequency changers, power conditioners.

LADUE BUILDING & ENGINEERING CORP.

11543 Page Service Dr.
St. Louis, MO 63141
Phone: 314-432-3400
W. E. Bail, Pres.
J. W. Coonrod, V.P.
Package TV & radio stations, including complete building, heating & air conditioning (without electronic equipment).

LAIRD TELEMEDIA INC.

2424 South 2570 West
Salt Lake City, UT 84119
Phone: 801-972-5900
Fax: 801-975-0970
Bill Laird, Pres.
Randy E. Steele, Dir. of Sales
Manufacturer of character generators, paint systems, video enhancer/processors, distribution amplifiers, routing switchers & multiplexer equipment.

LANCE INDUSTRIES

13001 Bradley Ave.
Sylmar, CA 91342-0156
Phone: 818-367-1811
Fax: 818-362-3594
Milton Mann, Pres.
Richard Mann, Exec. V.P.

Joe Barris, V.P., MMDS, ITFS, MDS Sales
Jerry Updyke, V.P., Sales & Mktg.
Ken Doolittle, National Accounts Service

Branch Office:

CHICAGO: 4440 N. Clark St., Chicago, IL 60640. Phone: 312-275-7000. Fax: 312-275-1259.
Manufacturer of TV, MMDS, ITFS & MDS receiving antennas and associated microwave accessories; TV, video, telephone & audio accessories; wire products; masting & telescoping masts; receiving antennas for TV & FM radio; receiving wire-grid-type-section parabolics & dish parabolics for commercial MMDS, ITFS, MDS Services.

L & R COMMUNICATIONS LTD.

2301 Bridgeport Dr.
Box 3807
Sioux City, IA 51102
Phones: 712-252-4101; 800-831-0974
Fax: 712-252-2803
John Miller, Pres.
George Patton, Chief Exec. Officer
Larry Penner, V.P., Field Operations
Dennis Harward, Western Regional Sales Mgr.
Dick Carlson, Assoc. Branch Mgr.
Doug Snyder, Assoc. Branch Mgr.
Mark Gothier, Building Sales Consultant
Jim Gibson, Tower Sales Consultant

Branch Offices:

HOUSTON: RR 1, Box 647, San Leon, TX 77539. Phone: 713-339-1582.

PITTSBURGH: 157 Mars-Evans City Rd., Box 1050, Mars, PA 16046. Phone: 412-625-3551.

PORTLAND: 15635 S.E. 114th St., Suite 211, Clackamas, OR 97015. Phone: 503-655-4942.

ST. LOUIS: 105 Boone Hills Dr., Box 76905, St. Peters, MO 63376. Phone: 314-447-5553.

SUFFOLK: 3504 Robb's Dr., Suffolk, VA 23434. Phone: 804-539-8365.
Manufacturer of towers for microwave, broadcast, UHF/VHF & other applications, preassembled equipment shelters fabricated of aluminum, aggregate, fiberglass & steel; engineer, furnish, install & maintain AM, FM & TV towers to 2000-ft.

LANDY ASSOCIATES INC.

412-A Commerce Lane
Berlin, NJ 08009
Phone: 609-767-0400
Fax: 609-767-4407
James E. Landy, Pres.
David Newborg, Consultant

Branch Office:

WALTHAM: 330 Bear Hill Rd., Waltham, MA 02154. Phone: 617-890-6325. Brad Reed, Area Mgr.
Distributor of television transmitters, studio equipment, video production, post production & tape duplication systems. Video master control & routing switchers, video tape recorders, editors & tape, picture & waveform monitors, vectorscopes, test equipment. Audio consoles, reel to reel, cartridge & cassette recorders, audio tape, master clock systems. TV test charts, audio & video processing equipment, system design & installation.

LARCAN COMMUNICATIONS EQUIPMENT INC.

6520 Northam Dr.
Mississauga, Ont. L4V 1H9
Canada
Phone: 416-678-9970
Fax: 416-678-9977

Telex: 06-968055
P. A. Dickie, Pres.
P. C. Turner, V.P. & Gen. Mgr.
A. F. Stevenson, Mgr., High Power RF Engineering
J. D. Adamson, Mgr., Mktg.

U.S. Office:

LAUREL: 14440 Cherry Lane Court, Suite 201, Laurel, MD 20707. Phone: 301-498-2200.
Charles D. Coyle, Mgr.
Manufacturer & distributor of TV transmitters, duplexers & filters. VHF, UHF & FM antennas, system design & installation; complete TV transmission facilities.

LARSON & ASSOCIATES

7036 Costello Ave.
Van Nuys, CA 91405
Phone: 818-787-5137
Steven J. Larson, Pres.
Field engineering, walkout & m/r engineering, system testing.

LARSON ELECTRONICS SUPPLY INC.

311 S. Locust
Denton, TX 76201
Phone: 817-387-0002
Ernie Larson
Manufacturer of standby power systems for headend & distribution amplifiers, sine wave output uninterruptible power supplies for studio equipment, 110-volt inverters for mobile vans.

LASER DIODE INC.

1130 Somerset St.
New Brunswick, NJ 08901
Phone: 908-249-7000
Fax: 908-249-9165
TWX: 710-998-0597
Robert B. Gill, Pres.
Peter J. Schneider, Exec. V.P.
Michael J. Robertson, V.P.
C. S. Wang, V.P., Research & Development
F. Blumenthal, Controller
J. Koscinski, Mgr., Lightwave Systems
Henry Wojtunik, Mktg. Specialist, Lightwave Systems

Branch Office:

EDISON: 4 Olsen Ave., Edison, NJ 08820.
Designs & manufactures semiconductor laser components & systems for telecommunications & related industries, fiber optic supertrunking.

LAYTON UTILITY EQUIPMENT

Box 1383
Sebring, FL 33871
Phone: 813-655-1100
Fred Layton, Pres.

LDL COMMUNICATIONS INC.

(Affiliated with Larcam Communications)
14440 Cherry Lane Court
Suite 201
Laurel, MD 20707
Phone: 301-498-2200
Fax: 301-498-7952
Telex: 821569
G. J. Wilson, Pres.
Ray Tattershall, V.P., Antenna Systems
L. Penner, V.P., Field Operations

Branch Offices:

FARIBAULT: 21644 Evans Trail, Faribault, MN 55021. Phone: 507-332-6703. Jeffrey N. Clarine, Central Regional Sales Mgr.

SAN MATEO: 323 N. San Mateo Dr., San Mateo, CA 94401. Phone: 415-347-9700.
David A. Hill, Western Regional Sales Mgr.

WARWICK: 39 Posnegansett, Warwick, RI 02888. Phone: 401-461-0999. J. Robert Palmer, Eastern Regional Sales Mgr. Designs, manufactures & installs transmitters, antennas & towers for FM & TV, plus AM radiators.

LEADER INSTRUMENTS CORP.

380 Oser Ave.
Hauppauge, NY 11788
Phone: 516-231-6900
Telex: 510-227-9669
S. Hirota, Pres.
Robert B. Sparks, Sales Dir.
Robin A. Schwartz, Product Mktg. Mgr.
Manufacturer of oscilloscopes, display & imaging products, video products, programmable RGB video generators, stereo test equipment, frequency counters, meters, bridges, RF signal generators; power supplies, instrument carts.

LEA DYNATECH INC.

6520 Harney Rd.
Tampa, FL 33610
Phones: 813-621-1324; 800-654-8087
Fax: 813-621-8980
Bob Stanger, Pres.
David Breiter, Controller
Frank Luft, Applications Engineer
George Mayle, National Sales Mgr.
Manufacturer of power conditioning products.

LEAMING INDUSTRIES

15339 Barranca Pkwy.
Irvine, CA 92718
Phone: 714-727-4144
Fax: 714-727-3650
James B. Learning, Pres.
Robert F. Learning, V.P.
Kim Litchfield, Sales Mgr.
Keith Rauch, Sr. Engineer
Manufacturer of audio transmission equipment for the cable, satellite & broadcast industries; FM stereo processors, STL & SPCP equipment, BTSC stereo generators, SAP generators & audio automatic gain control amplifiers.

LEAR SIEGLER INC.

714 N. Brookhurst St.
Anaheim, CA 92801
Phone: 714-774-1010
Telex: 71-4979012
J. W. Back, Pres.
E. L. Pyle, Dir.
W. H. Draeger, V.P., Mktg.
D. Hyndman, V.P., Engineering
Manufacturer & distributor of low light level cameras & systems, open & closed circuit.

LECTRO PRODUCTS INC.

420 Athena Dr.
Athens, GA 30601
Phones: 404-543-1904; 800-551-3790
Fax: 404-548-5493
M. R. Filkins, Pres.
M. Kearns, National Sales Mgr.
D. Geltmacher, Southeastern Sales Mgr.
T. Colegrove, Western Sales Mgr.
Manufacturer of standby power supplies & ferroresonant power supplies.

LECTROSONICS INC.

581 Laser Rd. NE
Rio Rancho, NM 87124
Phones: 505-892-4501; 800-821-1121
Fax: 505-892-6243
John Arasim, Pres.
Larry Fisher, V.P., Engineering
Bruce Jones, V.P., Sales & Mktg.
Gordon Moore, Sales Mgr.

Manufacturer of broadcast quality wireless microphones, modular audio processors, automatic microphone mixers/preprocessors & video/audio switcher interface.

LEITCH VIDEO OF AMERICA INC.

825K Greenbrier Circle
Chesapeake, VA 23323
Phones: 804-424-7920; 800-231-9673
Fax: 804-424-0639
John Walter, Pres.
Charles Goodwyn, V.P.
Gary Stephens, Sales Mgr.
Don Thompson, V.P., Mktg.

Leitch Video International Inc.:

CANADA: 220 Duncan Mill Rd., Don Mills, Ont. M3B 3J5, Canada. Phones: 416-445-9640; 800-387-0233. Fax: 416-445-0595.
Robert A. Lehtonen, Pres.; Stan Moote, V.P.; Garry Newhook, Sales Mgr.
Manufacturer of video & audio products for synchronization, testing & distribution of signals; master clock systems & electronic still store systems.

LEMCO TOOL CORP.

RD Two
Box 330A
Cogan Station, PA 17728
Phones: 717-494-0620; 800-233-8713
Fax: 717-494-0860
Glenn Miller, Pres.
Roger Losinger, Gen. Mgr.
Designer & manufacturer of mechanical tools, equipment & materials for construction & maintenance of cable TV systems.

LEMO USA INC.

335 Tesconi Circle
Box 11488
Santa Rosa, CA 95406-0626
Phones: 707-578-8811; 800-444-5366
Fax: 707-578-0869
Telex: 340-933
Samuel M. Sokolik, Gen. Mgr.
Karen Beehler, Advertising Coordinator
Manufacturers & distributors of self-latching quick connect/disconnect cylindrical connectors for audio-video applications including TV triax, coax, mixed coax, multi-contact & straight multi-contact configurations available in standard or environmentally sealed outer shells; custom cable design.

LENCO INC.

(Electronics Div.)
300 N. Maryland St.
Box 348
Jackson, MO 63755
Phone: 314-243-3147
Fax: 314-243-7122
Telex: 910-760-1382
Jerry Ford, Chmn. & Chief Exec. Officer
Paul Gerlach, V.P. & Gen. Mgr.
Jim K. Rhodes, National Sales Mgr.
Bruce A. Blair, V.P., Engineering
Mark A. Hill, International Sales Mgr.
David W. Aufdenberg, National Technical Service Mgr.
Manufacturer of sync pulse generators, system timing devices, encoders, decoders; monitoring, distribution & testing equipment.

LEXICON INC.

100 Beaver St.
Waltham, MA 02154
Phone: 617-891-6790
TWX: 617-891-0340
Ronald Noonan, Pres.
Joel Silverman, Dir. of Sales
Leah Holsten, Mktg.

LIBERTY INDUSTRIES INC.

133 Commerce St.
East Berlin, CT 06023
Phone: 203-828-6361
Fax: 203-828-8879
John J. Nappi Jr., Pres. & Gen. Mgr.
Gregory W. Bunnell, Customer Service Mgr.
Richard R. Gianino, Dir., Sales & Mktg.
Manufacturer & distributor of dust control equipment.

LIGHTING METHODS INC.

1099 Jay St.
Rochester, NY 14611
Phone: 716-328-1020
Fax: 716-328-6397
Albert H. Pfeiffer, Pres.
J. B. Nettleton, V.P. & Dir., Sales & Mktg.

Branch Offices:

HANOVER PARK: 1605 Nautilus Dr., Hanover Park, IL 60103. Phone: 312-213-3223.

NASHVILLE: 509 Bismark Dr., Nashville, TN 37210. Phone: 615-391-5338.
Control & distribution systems for studio & theatre lighting.

LIGHTNING ELECTRIC OF PENNSYLVANIA INC.

RD One
Box 148B
Hershey, PA 17033
Phone: 717-533-4983
Fax: 717-534-2798
Anthony J. Brong, V.P., Operations

Branch Office:

NORTH LITTLE ROCK: 5301 McClanahan Dr., Suite C-1, North Little Rock, AR 72116. Phone: 501-758-4288.
Contractor for CATV & fiber projects, strand mapping, design, engineering & construction of aerial or underground plant facilities. Contractor & distributor of guyed & self-support towers. Turnkey & material management services.

LIGHTNING ELIMINATORS & CONSULTANTS INC.

6687 Arapahoe Rd.
Boulder, CO 80303
Phone: 303-447-2828
Fax: 303-447-8122
Telex: 3791984 LEC
Roy B. Carpenter Jr., Chief Exec. Officer
Ralph L. Auer, V.P., Mktg.

Branch Office:

SANTA FE SPRINGS: 12631 W. Imperial Hwy., Bldg. B, Suite 204, Santa Fe Springs, CA 90670. Phone: 213-868-9711.
Manufacturers of lightning prevention systems, chemically activated ground rods, surge elimination systems; consulting & engineering services & power conditioning.

LINOSAY SPECIALTY PRODUCTS

50 Mary St. W.
Lindsay, Ont. K9V 4S7
Canada
Phone: 705-324-2196
Fax: 705-324-5474
Telex: 0-6962-860
John Bielby, Pres. & Chief Exec. Officer
David T. Aiman, Dir., Mktg.
Brian Ward, Key Account Mgr.
Gord Zimmerman, Receiver Antenna Sales Mgr.

Other Offices:

BRITISH COLUMBIA: Channel One Video Corp., 2965 Bainbridge Ave., Burnaby, B.C. V5A 2S9, Canada. Phone: 604-421-2288.

BRITISH COLUMBIA: Mil-Sted Agencies, 103-1151 Bridgeport Rd., Richmond, B.C. V6X 1T3, Canada. Phone: 604-273-2877.

QUEBEC: Incospec Electronics, 3150 DeLaunay Chomedey, Laval, Que. H7L 9Z7, Canada. Phone: 514-686-0033.

Distributors:

BEDFORD: Spectrum Mega Hertz, 803 Forest Ridge, Bedford, TX 76022. Phone: 817-354-7500.

CENTRAL CITY: Windfield Scott & Co., 210 Hooper St., Box 369, Central City, CO 80427. Phone: 303-582-3433.

CHAMBERSBURG: Jerry Conn Assoc., Box 444, Chambersburg, PA 17201. Phone: 800-692-7370.

ENGLEWOOD: Mega Hertz, 6940 S. Holly Circle, Suite 200, Englewood, CO 80112. Phone: 303-779-1717.

EULESS: Windfield Scott & Assoc., 504 Teragon, Euless, TX 76039. Phone: 817-540-1823.

HORSHAM: Toner Cable Equipment, 969 Horsham Rd., Horsham, PA 19044. Phone: 215-675-2053.

LAFAYETTE: Wendell Whitaker & Assoc., 620 S. Eari Ave., Lafayette, IN 47903. Phone: 317-447-3345.

LAKE FOREST: Signal Vision Inc., 27002 Vista Terrace, Lake Forest, CA 92630. Phone: 714-586-3196.

LAWRENCEVILLE: John Weeks Enterprises, 641 Grayson Hwy., Box 645, Lawrenceville, GA 30246. Phone: 404-963-7870.

SYRACUSE: Cable Technology Assoc., 220 Salina Meadows Pkwy., Syracuse, NY 13212-4501. Phone: 315-451-9450.
Manufacturer of CATV actives & passives, commercial receive & transmit antennas.

LINEAR TELECOMMUNICATIONS

Box 46205, Station G
Vancouver, B.C. V6R 4G5
Canada
Phone: 604-222-4448
Fax: 604-222-1222
Telex: 063-690-157 INT. LINEAR. VCR
Anoosh Kiamanesh., Pres.
Robinson Caputa, V.P.
Mark Roosavy, Sales
Shari Shariari, Mktg.
Broadcast TV & telecommunications equipment.

LINES VIDEO SYSTEMS

219 S. Jefferson
Springfield, MO 65806
Phones: 417-862-5533; 800-641-4674
Fax: 417-862-1829
Morton S. Lines Sr., Pres.
Bud Lines, V.P.
Lucille Buehler, Credit Mgr.
Fred Ridenour, Sales Mgr.
Deborah Henson, Sales Administration Coordinator
Jeffrey Washington, Service Mgr.
Mike Sty, Parts Mgr.
Kevin Lines, Sales
Rental, sales & service of broadcast & communications equipment; custom builders of production trucks & ENG microwave vehicles.

Manufacturers & Suppliers

LINGO INC.

2814 Buren Ave.
Box 1237
Camden, NJ 08105
Phone: 609-964-0487
John E. Lingo Jr., Pres.
G. P. Lingo, Secy.
Manufacturer of ENG masts, transmitting antennas, lightning arrestors, tower masts.

LIPSNER-SMITH CO.

4700 Chase Ave.
Lincolnwood, IL 60646
Phone: 708-677-3000
Fax: 708-677-1311
Telex: 28-9414
Ray L. Short Jr., Pres.
Thomas A. Tisch, V.P., Mktg.
Manufacturer of ultrasonic film cleaning equipment.

LISTEC VIDEO CORP.

30 Oser Ave.
Hauppauge, NY 11788-3809
Phone: 516-273-3020
Fax: 516-435-4544
Telex: 510-601-8234
Joanne Camarda, Pres.
Tom Miller, Sales
Manufacturers of prompters.

LITTLE BEAVER INC.

2009 S. Houston
Box 840
Livingston, TX 77351
Phone: 409-327-3121
Fax: 409-327-4025
Telex: 386596
Joseph Haynes, Pres.
Carrie Hamilton, Advertising Mgr.
Mechanical & hydraulic earth drills, anchor drives & horizontal drilling attachments.

LNR COMMUNICATIONS INC.

180 Marcus Blvd.
Hauppauge, NY 11788
Phone: 516-273-7111
Fax: 516-273-7119
Telex: 221620 LNRC UR
TWX: 510-227-9871
Seymour Okwit, Pres.
Frank Arams, V.P., Mktg.
Larry Fodrowski, V.P., Finance
Edward Salamone, V.P., Administration
F. Kelly, Dir., Mktg.
Karen J. Robinson, Mgr., Advertising & Public Relations
Telecommunications & satellite communications subsystems & equipment.

LOGITEK

3320 Bering Dr.
Houston, TX 77057
Phones: 713-782-4592; 800-231-5870
Fax: 713-782-7597
Tag Borland, Pres.
Manufacturer of broadcast audio consoles & accessories.

LORAL TERRACOM

9020 Balboa Ave.
San Diego, CA 92123
Phone: 619-268-2240
Hugh Bennett, Pres.
Michael A. Lapadula, V.P., Mktg.
Frank Jimenez, Common Carrier Sales Mgr.
Wayne Rogers, International Sales Mgr.
John MacDonald, Europe, Canada & Middle East Sales
Michael J. Ooyle, Regional Sales Mgr., Northeast USA

Charles J. Cena, District Sales Mgr., Western USA
W. H. Robinson, Sales Mgr., Government & Military
Manufacturer of microwave terrestrial systems, microwave radios, digital multiplex equipment.

LOWEL-LIGHT MANUFACTURING INC.

140 58th St.
Brooklyn, NY 11220-2516
Phone: 718-921-0600
Fax: 718-921-0303
Telex: 666597 UW
Ross Lowell, Pres.
Marvin Seligman, Exec. V.P.
Amy Carter, Eastern Regional Sales Rep.
Toni Pearl, Dealer Liaison
Roy Low, Western Region
Oon Youngberg, Midwest Sales Rep.
Dale Marks, Southwestern Sales Rep.
Bonnie Schwartz, Communications Mgr.
Manufacturer & repair facility for lightweight location lighting equipment and kits including broad & focusing lights and accessories; folding softlight 2K; original R-40 floodlamp; sun reflectors & complete system of support & mount equipment.

LPB INC.

28 Bacton Hill Rd.
Frazer, PA 19355
Phone: 215-644-1123
Fax: 215-644-8651
Edward W. Devecka Jr., Pres.
Miriam C. McDonough, Controller
Audio consoles, control room furniture systems, compressor/limiters, carrier current AM broadcast equipment; 5, 30, 60 & 100 watt AM broadcast transmitters.

LPS LABORATORIES INC.

4647 Hugh Howell Rd.
Box 105052
Tucker, GA 30085-5052
Phones: 404-934-7800; 800-241-8334
Fax: 404-493-9206
TWX: 810-766-4920
James J. Allen, Pres.
Dan Bailey, Mktg. Dir.
Manufacturer of lubricants, cleaners/degreasers, penetrants, water displacing lubricants & corrosion inhibitors, tapping fluid, contact cleaners, ultrasonic cleaners, audio/video cleaners & hand cleaners.

LRC/VITEK ELECTRONICS

(Div. of Augat Communications Group)
901 South Ave.
Box 111
Horseheads, NY 14845
Phone: 607-739-3844
Len DeRenzo, V.P., Market Development
Kenneth S. Wood, V.P., Engineering
Larry Massaglin, Dir., CATV Sales

Sales Representatives:

ENGLISHTOWN: D/B CATV Supply Inc., Englishtown, NJ. Phone: 201-446-3612.

MARIETTA: Microsat S/E Inc., Marietta, GA. Phone: 404-971-1021.

Distributors:

CHAMBERSBURG: Jerry Conn & Assoc., Chambersburg, PA. Phone: 717-263-8258.

CHICAGO: Anixter Pruzan, Chicago, IL. Phone: 800-323-6645.

FARMINGDALE: Scott Communications, Farmingdale, NY. Phone: 516-694-7157.

GREAT NECK: Adapt Communications Supply, Great Neck, NY. Phone: 800-232-7826.

LAFAYETTE: Midwest CATV Co., Lafayette, LA. Phone: 317-448-1611.

SAN PEDRO: B. E. Duval Co., San Pedro, CA. Phone: 213-833-0951.

SARASOTA: Interstate Cable Enterprises, Sarasota, FL. Phone: 813-371-3444.
Complete line of cable TV connectors, crimp tools, heat shrink tubing & jumper cables, RF leakage detectors/tracers, single channel traps. See also listing for Broadband Engineering Inc.

LTM CORP. OF AMERICA

Box 292905
Davie, FL 33329-2905
Phone: 305-680-8669
Fax: 305-434-9043
Gilles Galerne, Pres.
Herbert Bretling, V.P.
Laura Maurel, Dir., Mktg.
Beth Nardin, Regional Mgr.

Other Offices:

CHICAGO: 7030 N. Milwaukee Ave., Niles, IL 60648. Phone: 708-647-0003.

NOVI: Box 50019, Novi, MI 48050-0019. Ginny Hart, Regional Mgr.

NEW YORK: 353 W. 39th St., Suite 202, New York, NY 10018. Phone: 212-243-9288. Bob Weirzbicki, Regional Mgr.
Manufactures lighting equipment for television & motion pictures.

LUXOR CORP.

2245 Delany Rd.
Waukegan, IL 60087
Phone: 708-244-1800
Donald Nicholds, Chmn.
Robert Raw, Pres.
Greg Hunigan, Sales
Heidi Fredricksen, Mktg. Coordinator
Manufacturer of audio-visual equipment.

L-W ANTENNA INC.

255 E. Easy St.
Unit C
Simi Valley, CA 93065-1602
Phone: 805-522-3284
Fax: 805-522-3316
Telex: 4761226BAUD
Robert H. Lawrence, Pres.
David G. Greve, V.P., Operations
Manufacturers & distributors of telecine systems & film transports.

LYON LAMB VIDEO ANIMATION SYSTEMS INC.

4531 Empire Ave.
Burbank, CA 91505
Phone: 818-843-4831
Fax: 818-843-6544
Bruce Lyon, Pres.
Sheldon Pines, V.P.
Animation controllers for frame-by-frame onto video tape, RGB to NTSC converters & complete graphic systems.

M/A-COM MAC INC.

(Microwave Assoc. Communications)
Five Omni Way
Chelmsford, MA 01824
Phone: 617-272-3100
Fax: 617-250-9522
Telex: 4430114
TWX: 710-332-1716; 710-332-8503
Tom Leonard, Pres.

E. Misrahi, V.P., Sales & Service
Dave Erikson, Dir., Sales & Mktg.

Regional Sales Offices:

MID-ATLANTIC & SOUTHEAST: 3761 Venture Dr., Suite 100, Duluth, GA 30136. Phone: 404-476-4405. Fax: 404-476-4480. George Hardy, Mgr.

MIDWEST: 3158 Des Plaines, Suite 106, Des Plaines, IL. Phone: 312-635-3030. Fax: 312-635-3032. Ron Yokes, Mgr.

NORTHEAST: 22 Union Ave., Suite 3, Sudbury, MA 01776. Phone: 617-443-5139. Dan McCarthy, Mgr.

NORTHWEST & ALASKA: Bennett Engineering, 1331 118th Ave. SE, Bellevue, WA 98005. Phone: 206-455-2331.

WEST: 1494 Hamilton Ave., Suite 204, San Jose, CA 92125. Phone: 408-978-8611. Fax: 408-978-8615. Carl Guastaffero, Mgr.
Manufacturer of microwave TV, data, voice transmit, receive analog & digital systems for terrestrial & satellite, fixed needs from 1.9 to 23 GHz.

MACKENZIE LABORATORIES INC.

5507 Peck Rd.
Arcadia, CA 91006
Phones: 818-579-0440; 800-423-4147
Fax: 818-448-7131
Addison R. Taylor, Pres.
Nagy Khattar, V.P.
Joe M. Vitale, Sales
Manufacturer of multi-channel cart machines, recorders & single channel playback units, magnetic tape cartridges, sound effects equipment & fader mixers for sound stages. Digital record/play message repeaters.

MAGNASYNC/MOVIOLA CORP.

1135 Mansfield Ave.
Hollywood, CA 90038
Phone: 818-763-8441
Telex: 67-3199
Joseph Paskal, Pres.
Loretta Riley, Product Mgr.
Gerry D'Amada, International Sales
Jim Frank, National Sales
Manufacturer of film to video equipment, editing supplies & rentals & multi-channel recording equipment.

MAGNAVOX CATV SYSTEMS INC.

(Division of North American Philips Corp.)
100 Fairgrounds Dr.
Manlius, NY 13104
Phones: 315-682-9105; 800-448-5171;
800-522-7464 (NY State)
Fax: 315-682-9006
D. Brauer, Chmn. & Pres.
A. Kernes, V.P., Sales
John Dahlquist, V.P., Mktg.
R. Finnerty, Assoc. Dir., Sales
R. Swingen, V.P., Operations
M. Senken, V.P., Finance & Administrative Services

International Offices:

ARGENTINA: BCD Electronica s.r.l., 3 de Febrero 312, 2000 Rosario, Argentina. Phone: 544-147-164.

AUSTRIA: Osterreichische Philips, Industrie GmbH, Triester Strasse 64, A-1101 Wien, Austria. Phone: 022-262-9141.

BELGIUM: SA Radio Public, Avenue Chazal 14, 1030 Brussels, Belgium. Phone: 02-465-9331.

CANADA: Cabletel, 120 Gibson Dr., Markham, Ont. L3R 2Z3, Canada. Phone: 416-475-1030.

FRANCE: Philips Electronique Grand Public, Les Patios 24, Quai Galleini, 92156 Suresnes CEDEX, France. Phone: 014-099-6000.

GERMANY: PKI, Dept. NRH/2, Schanzenstrasse 30, D-5000, Köln 80, Germany. Phone: 022-167-7306.

GREECE: Philips S.A. Hellenique, 15, 25th March Str., 177 78 Tavros, Athens, Greece. Phone: 01-489-4911.

HONG KONG: Philips Hong Kong Ltd., Site 7, Ground Floor, Whompoa Garden, Hung Hom, Kowloon, Hong Kong. Phone: 852-773-5588.

ISRAEL: Tadiran Ltd., 18 Hasivin St., Box 3700, Petach Tikva, Israel 49133. Phone: 03-922-435.

JAPAN: Kanematsu-Goshe Ltd., 14-1 Kyobashi 2-Chome, Chuo-Ku, Tokyo 104, Japan. Phone: 02-465-9331.

KOREA: Hanjin Electronic Co. Ltd., CPO Box 2788, Seoul, Korea. Phone: 02-465-9331.

NETHERLANDS: Philips Kabeltelevisie, Boschdijk 525, 5600 PB, Eindhoven, Netherlands. Phone: 040-783-803.

NORWAY: Box 205, Stroemsveien 91, Lambda, Norway. Phone: 02-70-7500.

SPAIN: Philips Informatica y Comunicacion, Lagasca 64, 28001 Madrid, Spain. Phone: 01-431-0640.

SWITZERLAND: Catac AG, Luzernerstrasse 145A, Postfach 6014, Littau, Switzerland. Phone: 041-57-8257.

UNITED KINGDOM: Unit 4, Bridgegate Business Park, Gatehouse Way, Aylesbury, Buckinghamshire, United Kingdom HP19 3XN. Phone: 44-296-399-322. Fax: 44-296-395-298.

Wide range of RF broadband distribution products & related services for cable TV & data communications industries; one- & two-way amplifier systems, fiber optic systems, head-end products, passives, connectors, signal processing equipment, status monitoring systems; system design, rebuild analysis, training & field engineering.

MAGNI SYSTEMS INC.

9500 S.W. Gemini Dr.
Beaverton, OR 97005
Phones: 503-626-8400; 800-237-5964
Fax: 503-626-6225
Telex: 650-2769743 MCI

Branch Offices:

Milwaukee, WI; New York, NY; Sacramento, CA.
Manufacturer of test equipment.

MAGNUM TOWERS INC.

9370 Elder Creek Rd.
Sacramento, CA 95829
Phone: 916-381-5053
Lawrence Smith, Pres.
Pete Smith, V.P.
Jeff Styler, Sales
Manufacturer of radio, TV & microwave towers.

MAI CATV INC.

141 Shreve Ave.
Barrington, NJ 08007
Phones: 609-547-1600; 800-624-2288
Robert Mai Jr., Chmn.
Thomas Girard, Pres.
Barbara Kemery, Treas.
Kenneth Settar, Gen. Mgr.

Converter repair, refurbished converters for sale.

MAIN LINE EQUIPMENT INC.

831 Sand Hill Ave.
Carson, CA 90746
Phone: 800-444-2288
Fax: 213-715-6518
Mark Lipp, Pres. & Chief Exec. Officer
Sy Sasmor, V.P., Sales & Mktg.
Distributor & repair facility for converters, line gear head ends; broker of new & used CATV equipment; equipment manufacturer for closed captioning.

MARCOM

Box 66507
Scotts Valley, CA 95066
Phone: 408-438-4273
Fax: 408-438-6617
Martin Jackson, Pres.
Shirley Jackson, V.P.
Brant Herrett, Engineering
Distributor of TV, FM & AM transmitters and peripherals; audio processing, video & audio teleconferencing; systems house. Manufacturer of modulation monitor modification kit.

MARCONI COMMUNICATION SYSTEMS LTD.

Marconi House, New St.
Chelmsford, Essex, CM1 1PL
England
Fax: 0245 287125
Telex: 99201 MARCON G
A. J. Glasgow, Managing Dir.
W. J. Meehan, Divisional Mgr., Bcstg.
P. A. T. Turrall, Mgr., Publicity
Manufacturer of electronic communication equipment including earth satellite station products, broadcasting and television transmitters and antennas.

MARCONI INSTRUMENTS INC.

Three Pearl Court
Allendale, NJ 07401
Phone: 201-934-9050
Fax: 201-934-9229
Carl Pepple, Pres.
John Garthwaite, National Sales Mgr.
Priscilla Kenney, Mktg. Coordinator
Manufacturers of test & measurement equipment & supplies.

MARK ANTENNAS—See Radiation Systems Inc.

N. MARSHALL & ASSOCIATES

1585 Industrial Road
San Carlos, CA 94070
Phone: 415-593-4409
Fax: 415-593-0118
Noel H. C. Marshall, Pres.
Christine R. Gooding, Market Analyst
RF, VHF, UHF & microwave engineering design consultants; design & development services & products.

MARTI ELECTRONICS INC.

Box 661
Cleburne, TX 76033-0661
Phone: 817-645-9163
Fax: 817-641-3869
Telex: 794835
George W. Marti, Chmn.
M. E. McClanahan, Pres.
Dan Rau, Sales Mgr.
Manufacturer of remote broadcast systems, dual or mono STL systems, remote control equipment, SCA, compressor limiter, telemetry links & STL antennas.

MAST DEVELOPMENT CO.

(Random Access Projection Div.)
4673 Aircenter Circle
Reno, NV 89502
Phone: 702-827-8110
Telex: 468444
Gifford M. Mast, Pres.
Gary Heitman, Mktg. Dir.
Manufacturer of large capacity slide systems for TV chains with random access projectors.

MATCO CONTROL PRODUCTS

427 Perrymount Ave.
San Jose, CA 95125
Phone: 408-998-1655
David Harbert, Pres.
Rita Harbert, V.P.
Manufacturers of computer based control systems; sequencing & commercial insertion automated playback control for broadcast television. Video tape duplication control systems.

MATTHEWS STUDIO EQUIPMENT GROUP INC.

(Div. of ITE)
2405 Empire Ave.
Burbank, CA 91504
Phone: 818-843-6715
Fax: 213-849-1525
Telex: 691599
Ed Phillips, Pres.
Carlos DeMattos, V.P.
Ed Clare, V.P., Mktg.
Manufacturer of grip, lighting support & camera support equipment.

MAXELL CORP. OF AMERICA

22-08 Rte. 208 South
Fairlawn, NJ 07410
Phone: 201-794-5900

MAZE BROADCAST INC.

3855 Rock Ridge Rd.
Box 100186
Birmingham, AL 35210
Phone: 205-956-2227
Fax: 205-956-5027
Rick Maze, Pres.
Vira Maze, V.P.
Sales, brokerage, liquidations, appraisals & purchases of used television & video equipment.

McCUROY TELECOMMUNICATION PRODUCTS

60 Naby Court
Scarborough, Ont. M1B 2K9
Canada
Phone: 416-291-6449
Fax: 416-291-2724
Leonard Hall, Gen. Mgr.
Manufacturing & repair of program audio distribution equipment for telco & user premises, broadcast telephone interface equipment, talk show units, hybrids & frequency extenders.

MCI QUANTEL LTD.

6710 Main St.
Stouffville, Ont. L4A 7W5
Canada
Phone: 416-642-0477
Fax: 416-642-1196
Michael L. Paull, Pres.
Distributor of TV studio equipment.

McINTIRE CO.

27 River St.
Thomaston, CT 06787

Phone: 203-283-5874
R. Engel, Dir.
R. Peck, Sales Mgr.
Dry air systems for coaxial transmission lines, waveguide networks, high power radar transmission systems, cable pressurization, wave guide, antenna & pressurization equipment.

McMARTIN INC.

201 35th Ave.
Council Bluffs, IA 51501
Phone: 712-366-1300
K. Jerry Martin, Pres.
John L. Miller, V.P.
Charles E. Goodrich
AM/FM transmitters, modulation & frequency monitors, FM/SCA receivers, remote pickup equipment, audio consoles, satellite IF modulators/demodulators, audio amplifiers & mixers.

MEDIA COMPUTING INC.

3506 E. Meadow Dr.
Phoenix, AZ 85032
Phone: 602-482-9131
Michael D. Rich, Pres.
Kathryn A. Hulka, V.P.
Larry Baum, Account Exec.
Manufacturer of broadcast software and computer systems for elections, news graphics automation, newsroom & station automation.

MEGA HERTZ

6940 S. Holly Circle
Suite 200
Englewood, CO 80112
Phones: 303-779-1717; 800-525-8386
Fax: 303-779-1749
Steve Grossman, Mgr., Sales & Mktg.
Pierre Cabbage, Regional Sales Mgr.
Steve Fox, Regional Sales Mgr.
Manufacturers' representative & distributor of cable television & audio/video products.

MEMTEK PRODUCTS/MEMOREX AUDIO & VIDEO

Box 901021
Fort Worth, TX 76101
Phone: 817-878-6700
J. C. Battaglia, Gen. Mgr.
Thomas J. Mitchko, National Sales Mgr.
Manufacturer & distributor of audio tape, video tape & accessories.

MERLIN ENGINEERING WORKS

1888 Embarcadero Rd.
Palo Alto, CA 94303
Phones: 415-656-0900; 800-227-1980
Fax: 415-858-2302
J. Streets, Pres.
Dan Dusel, V.P.
K. Eichstadt, Sales
Manufacturer of custom broadcast VTRs & related accessories.

METROPOLITAN ELECTRIC MANUFACTURING CO.

(Lumitron Div.)
200 Dixon Ave.
Amityville, NY 11701-2886
Phone: 718-895-6552
Fax: 516-842-4566
James J. Shelley, Div. Mgr.
Switchgear, panel boards, dimmer control systems (manual & remote) & studio electrical distribution.

Manufacturers & Suppliers

METROTECH CORP.

670 National Ave.
Mountain View, CA 94043
Phone: 415-940-4900
Fax: 415-962-9527
Telex: 6502726454 MCI UW
Roy Farrow, Pres. & Chief Exec. Officer
Robert Raskowitz, V.P., Mktg.
Manufacturer of underground cable locating & tracing equipment.

M.H.S. INC.

8000 Madison Pike
Madison, AL 35758
Phone: 205-461-8000
Fax: 205-461-7708
Colin Hammond, Pres.
Manufacturer of switchers, video walls & effects generators. Manufacturer of stands for 19-inch equipment, fixed or standing.

**MICOR
VIDEO
EQUIPMENT**
Sales

★ MICOR VIDEO EQUIPMENT SALES INC.

5545 N. Clark St.
Chicago, IL 60640
Phone: 312-334-4300
Fax: 312-334-4385
Telex: 910-240-9449
James M. Minchella, Pres.
Used video & broadcast equipment; appraisal & inventory services for lenders; repossession & storage services for owners/lessors.

MICRO COMMUNICATIONS INC.

438 Kelley Ave., Grenier Field
Box 4365
Manchester, NH 03108-4365
Phone: 603-624-4351
Fax: 603-624-4822
Thomas J. Vaughan, Pres.
Howard E. Bouldry, V.P. & Gen. Mgr.
Dennis Heymans, Sales Mgr.
Jennie E. Allen, Advertising
James Banker, Engineering Mgr.
Designs, manufactures, sells & services RF equipment for UHF, VHF, FM, LPTV & MDS/ITFS; coax & waveguide components as well as high power applications.

MICRODYNE CORP.

491 Oak Rd.
Box 7213
Ocala, FL 32672
Phone: 904-687-4633
Fax: 904-687-3392
TWX: 810-858-0307
Kenneth G. Harple, Pres.
Donald L. Feller, Exec. V.P.
George Bell, V.P.
J. Thomas MacAllister, Sales Mgr.
Manufacturer of satellite TV antennas, receivers & ancillary products; data systems, TVRO terminals & SCPC satellite radio terminals. Provides turnkey installation.

MICROFLECT CO. INC.

3575 25th St. SE
Box 12985
Salem, OR 97309-0985
Phone: 503-363-9267
Fax: 503-363-4613
Telex: 510-599-0107

Richard Kreitzberg, Pres.
George Kreitzberg, V.P.
John (Jack) Kranitz, Mktg. Mgr.
Manufacturer of microwave telecommunication towers, microwave passive repeaters & waveguide support systems.

MICROLAB/FXR

Ten Microlab Rd.
Livingston, NJ 07039
Phone: 201-992-7700
Harry A. Augenblick, Pres.
Michael Bruno, Sales Mgr.
Herbert Thal, Chief Engineer
Manufacturer of coaxial attenuators, filters, terminators, couplers, mixers, Xtal mounts, power dividers, pre-selectors, monitor tees, signal samplers, tuners & integrated microwave components.

MICROMEGA

31717 La Tienda Dr.
Box 5009
Westlake Village, CA 91359
Phone: 805-889-2211
O. L. Gilmore, V.P. & Gen. Mgr.
H. A. May, Dir., Mktg.
Low noise amplifiers, microwave oscillators, ferrite components & integrated microwave subsystems.

MICRON AUDIO PRODUCTS LTD.

210 Westlake Dr.
Valhalla, NY 10595
Phone: 914-761-6520
Fax: 914-761-9501
Paul Tepper, Pres.
Manufacturer of wireless microphone systems & miniature lavalier microphones.

MICRO-NOW INSTRUMENT CO. INC.

8260 N. Elmwood St.
Box 1488
Skokie, IL 60076
Phone: 312-677-4700
Clarence L. Arnow, Pres. & Sales Mgr.
Joe Schroeder, Mktg. Mgr.
Manufacturer of microwave products & instruments; down converters for ITFS.

MICROSAT

1519 Johnson Ferry Rd.
Suite 250
Marietta, GA 30062
Phones: 404-971-1021; 800-438-0812;
800-334-1558 (GA)
Fax: 404-977-7128
Stephen J. Miller, Pres.
Butch Roberson, Sales Mgr.
Tony Garcia, Sales
Dave Chavez, Sales
Douglas Huston, Sales
Kathy Sellew, Office Staff
Pat Sungall, Office Staff
Manufacturers' representative for power supplies, connectors, traps & tracers, headend equipment, character generators, fiber optics & test equipment and converters.

MICROSONICS INC.

60 Winter St.
Weymouth, MA 02188
Phone: 617-337-4200
Fred T. Shea, Product Line Mgr.
Manufacturer of 1H and 2H video delay lines & systems. Repair and replacement services.

MICROTIME INC.

1280 Blue Hills Ave.
Bloomfield, CT 06002
Phone: 203-242-4242

Fax: 203-242-3321
Lawrence Weiland, Pres.
Roger Chamberland, Dir., Operations
Martin Frange, Dir., Sales
Norman L. Pinette, Advertising Mgr.
Design, manufacture and sell digital video processing and digital video effects; image transformers.

MICROWAVE ASSOCIATES COMMUNICATIONS CO.—See M/A-Com MAC (Microwave Associates Communications).

MICROWAVE FILTER CO. INC.

6743 Kinne St. E
Syracuse, NY 13057
Phones: 315-437-3953; 800-448-1666
Fax: 315-463-1467
Telex: 249-613
Glyn Bostick, Pres.
Emily Bostick, Exec. V.P., Sales & Mktg.
Robert Portmess, V.P., Dir. of Manufacturing
Elizabeth Buck, Mktg. Research & Publicity
Lowpass, highpass, bandpass & adjacent channel filters, co-channel eliminator, channel dropper, pay-TV security traps, pay only traps, sound traps, supernotcher, mass descrambling network, FM filters & traps, hyperband units, parental control switch, earth station filters & traps, MDS filters & traps, CARS bandpass filters, IF bandpass filters, MTV consulting services, pay-TV security system, bandsplitters & publications.

MICROWAVE RADIO CORP.

20 Alpha Rd.
Chelmsford, MA 01824-4168
Phone: 508-250-1110
Fax: 508-256-5215
Telex: 910-240-5078
Robert Morrill, Pres.
Ed Dahn, V.P.
David Erikson, Domestic Sales Mgr.
Telmo Alves, Dir., International Sales
Les Bruce, Customer Service Mgr.
Lidge Miller, Sales Administration
Manufacturer of long haul microwave STL/TSL/ICR systems, 2-13 GHz., short haul microwave from 18-23 GHz & ENG systems including central receive antennas, remote controls, portable transmitters & receivers from 2-40 GHz.

MIDLAND METALS CORP.

505 Main St.
Hackensack, NJ 07601-5900
Phone: 201-646-1115
Fax: 201-646-9019
Jacques de Vries, Pres.
Distributor of wire & cable products.

MIDWEST CABLE SERVICES

322 N. Michigan St.
Box 96
Argos, IN 46501
Phone: 219-892-5537
Fax: 219-892-5624
Ralph Howard, Pres.
Ron Hensley, V.P.
Tom Welborn, Mktg.
Nationwide recyclers of scrap CATV cable and buyers of used line gear.

MIDWEST CATV

(A UNR Industries Co.)
94 Inverness Terrace E
Suite 310
Englewood, CO 80112
Phones: 303-799-4343; 800-643-2288
Fax: 303-643-4797
Christopher Sophinos, Pres.
James McCauley, Sr. V.P., Sales

John Johnson, V.P., Materials
Chuck Krone, V.P., Mktg.
Jack Crouse, V.P., Eastern Region
Terry French, V.P., Operations
Bill Dancy, Mgr., Southern Region
Bill Cody, Sales Mgr., Southwestern Region
Wayne Daniels, Sales Mgr., Western Region
Martin Suter, Sales Mgr., Central Region
Distributor of full line of cable TV & LAN products.

MIDWEST COMMUNICATIONS CORP.

One Sperti Dr.
Edgewood, KY 41017
Phone: 606-331-8990
Fax: 606-331-0647
Telex: 21-4370
David K. Barnes, Pres.
Jay Adrick, V.P.
Brad Nogar, V.P., Mktg.
Bob Johnston, V.P., Sales
Paul Nickless, CATV Sales Mgr.

Other Offices:

Anaheim, CA. Phone: 714-956-4211.
Anchorage, AK. Phone: 907-563-2784.
Atlanta, GA. Phone: 404-449-0900.
Austin, TX. Phone: 512-263-3446.
Baltimore, MD. Phone: 301-792-0465.
Birmingham, AL. Phone: 205-942-8585.
Charleston, SC. Phone: 803-875-1099.
Charleston, WV. Phone: 304-768-1252.
Charlotte, NC. Phone: 704-399-6336.
Chattanooga, TN. Phone: 615-899-9823.
Chicago, IL. Phone: 708-981-1107.
Cleveland, OH. Phone: 216-447-9745.
Columbus, OH. Phone: 614-846-5552.
Dayton, OH. Phone: 513-435-3246.
Denver, CO. Phone: 303-773-9499.
Detroit, MI. Phone: 313-350-3038.
Fort Lauderdale, FL. Phone: 305-735-8333.
Grand Rapids, MI. Phone: 616-530-2990.
Greenville, SC. Phone: 803-226-9259.
Honolulu, HI. Phone: 808-521-4644.
Houston, TX. Phone: 713-779-9707.
Indianapolis, IN. Phone: 317-843-2327.
Jacksonville, FL. Phone: 904-363-0001.
Kansas City, KS. Phone: 913-599-1800.
Knoxville, TN. Phone: 615-687-9515.
Lexington, KY. Phone: 606-277-4994.
Los Angeles, CA. Phone: 818-954-0150.
Louisville, KY. Phone: 502-491-2888.
Melbourne, FL. Phone: 407-777-5232.
Memphis, TN. Phone: 901-346-4596.
Miami, FL. Phone: 305-592-5355.
Nashville, TN. Phone: 615-255-2801.
New York, NY. Phone: 212-473-6262.
Norfolk, VA. Phone: 804-853-2600.
Orlando, FL. Phone: 407-841-0602.
Pensacola, FL. Phone: 904-934-1122.
Philadelphia, PA. Phone: 215-461-2006.
Pittsburgh, PA. Phone: 412-364-6780.
Portland, OR. Phone: 503-644-7149.
Raleigh, NC. Phone: 919-850-9811.
Richmond, VA. Phone: 804-672-1060.
Sacramento, CA. Phone: 916-362-9962.
St. Louis, MO. Phone: 314-569-2240.
Salt Lake City, UT. Phone: 801-571-2121.
San Diego, CA. Phone: 619-541-2770.
Santa Clara, CA. Phone: 619-362-9962.
Seattle, WA. Phone: 206-869-2050.
South Bend, IN. Phone: 219-277-6710.
Spokane, WA. Phone: 509-536-7511.
Tampa, FL. Phone: 813-885-9308.
Toledo, OH. Phone: 419-885-7515.
Washington, DC. Phone: 301-577-4903.
West Palm Beach, FL. Phone: 407-687-2577.
Wichita, KS. Phone: 316-682-0200.
Distributor of video & audio equipment; design and construction of mobile production units & satellite news systems.

MILLER FLUID HEADS (USA) INC.

410 Garibaldi Ave.
Lodi, NJ 07644
Phone: 201-473-9592

Fax: 201-473-9693
 Art Kramer, Pres.
 Manufacturer of camera support products, fluid heads & tripods.

MINNESOTA MINING & MANUFACTURING (3M)

(Professional Audio/Video & Specialty Products Div.)

3M Center
 St. Paul, MN 55144
 Phone: 612-733-1100
 Alan Jacobson, Chmn.
 Lawrence Eaton, Group V.P., Memory Technologies Group
 Ennio Fatuzzo, Div. V.P.
 Donald Rushin, Mktg. Dir.
 Joseph Leon, Sales Dir.

ATLANTA: 2860 Bankers Industrial Dr., Atlanta, GA 30360. Phone: 404-447-7000.

CHICAGO: 908 N. Elm St., 3rd Floor, Hinsdale, IL 60521. Phone: 708-920-1000.

CLEVELAND: 12200 Brookpark Rd., Cleveland, OH 44130. Phone: 216-362-1700.

LOS ANGELES: 6023 S. Garfield Ave., Los Angeles, CA 90040. Phone: 213-726-6300.

WEST CALDWELL: 15 Henderson Dr., West Caldwell, NJ 07006. Phone: 201-575-2000.
 Manufactures & sells complete line of video & audible range recording tape products, magnetic film & accessories.

MINOLTA CORP.

101 Williams Dr.
 Ramsey, NJ 07446
 Phone: 201-825-4000
 S. Kusumoto, Pres.
 John T. McCasland, Sales Mgr., Industrial Meters

TV color analyzer for color balancing monitors & receivers, meters for precise lighting measurements, color temp meters, incident meters, digital foot lambert meters, foot candle meters & chroma meters.

MITCHELL CAMERA CORP.

1147 E. Broadway
 Suite 44
 Glendale, CA 91205
 Phone: 818-502-1507
 Fax: 818-240-9324
 Joseph H. Hanchey Jr., Pres.
 E. A. Dee, V.P., Sales & Mktg.
 Manufactures 35mm motion picture cameras, geared heads, tripods, support systems & related accessories.

MITSUBISHI INTERNATIONAL CORP.

Mitsubishi Denki Bldg.
 Marunouchi, Tokyo, 94086
 Japan
 Phone: 408-730-5900
 Closed-circuit TV cameras, monitors, accessories, ultra high resolution color display monitors & CRTs.

MOBILE-CAM PRODUCTS

340 Vernon Way
 El Cajon, CA 92020
 Phone: 619-441-1295
 Fax: 619-441-9263
 Bill Black, Pres.
 Teresa Hoefke, V.P.
 Designs and manufactures news gathering vehicles, modular mobile units & related components.

1992 Edition

MODULATION SCIENCES INC.

12A World's Fair Dr.
 Somerset, NJ 08873
 Phones: 908-302-3090; 800-826-2603
 Fax: 908-302-0206
 Telex: 650-225-2362
 Eric Small, Pres.
 Manufactures & designs equipment for broadcast industry; stereo TV generators; stereo reference decoder, SAP & PRO-channel generators, stereo composite DAs & line drivers, video analysis interface & TV audio modulation status panel.

MOHAWK WIRE & CABLE CORP.

9 Mohawk Dr.
 Leominster, MA 01453
 Phones: 508-537-9961; 800-422-9961; 800-642-9961 (MA only)
 Fax: 508-537-4358
 Paul Olson, Chief Exec. Officer
 Joseph R. Fichtl, V.P.
 Barry Gelfand, V.P.
 Mike Degan, V.P., Mktg.
 Scott G. Penabaker, Inside Sales Mgr.
 Manufacturer of computer & electronic cable, audio, high temperature TV camera cable, coaxial cable, satellite direct burial cable & fiber optic cable.

MOLE-RICHARDSON CO.

937 N. Sycamore Ave.
 Hollywood, CA 90038-2384
 Phone: 213-851-0111
 Fax: 213-851-5593
 Warren K. Parker, Pres.
 Nanette Bond, Exec. V.P.
 Dennis Parker, V.P., Finance
 Lawrence Mole Parker, V.P., Sales
 Michael C. Parker, V.P., Operations
 Manufacturer & designer of lighting equipment for the motion picture, television, video & professional photographic industries.

MONROE ELECTRONICS INC.

100 Housel Ave.
 Lyndonville, NY 14098
 Phone: 716-765-2254
 Fax: 716-765-9330
 William E. Vosteen, Pres.
 Brian D. Ives, Exec. V.P.
 Tone signal products, remote control equipment, audio receivers, telephone access equipment, high speed touch tone remote control equipment for headend control via satellite, dial-up telephone, microwave link or radio link. Telephone control of frequency agile receivers, emergency audio alert, cable & broadcast units, signal encoders & decoders. Relay switching panels, program timers & commercial insertion equipment.

MOSELEY ASSOCIATES INC.

111 Castilian Dr.
 Santa Barbara, CA 93117
 Phone: 805-968-9621
 Fax: 805-685-9638
 Telex: 658-448 MOSELEY GLTA
 Douglas Hogg, Pres.
 Jamal Hamdani, V.P. & Dir., Mktg.
 Dave Chancey, National Sales Mgr.
 Manufacturer of remote & supervisory control systems, aural studio links, remote pickup links, subcarriers & stereo generators.

MOSLEY ELECTRONICS INC.

1344 Baur Blvd.
 St. Louis, MO 63132
 Phone: 314-994-7872
 Gary Wurdack, Gen. Mgr.
 TV/FM antenna accessories for CATV & MATV,

wall plates, wall taps, coaxial connectors, matching transformers, couplers, splitters & splicers.

MOTION PICTURE ENTERPRISES INC.

Box 276
 Tarrytown, NY 10591
 Phone: 212-245-0969
 Fax: 212-245-0974
 Herbert R. Pilzer, Chmn.
 Neal R. Pilzer, Pres.
 Reels & cans, fiber cases, laboratory equipment, cutting room supplies, video tape reels, cassettes & shipping cases, studio & projection lamps, splicing tape, film leader, recording tape, magnetic film & video tape.

MOTOROLA

14520 Aviation Blvd.
 Lawndale, CA 90260
 Phone: 213-536-0888
 Fax: 213-643-7069
 Telex: 67-7148
 TWX: 910-325-6206
 Fred Sturm, Gen. Mgr.
 Matt Hartwig, CATV Sales Mgr.
 Bob Hunter, Mktg. Mgr.
 Dan Brayton, Products & Technology Mgr.
 Broadband hybrid amplifier modules, feed forward amplifiers, power doubler amplifiers, return amplifiers, discrete transistors for mainline, line extender, apartment house MATV applications & TV transmitters.

MOTOROLA INC.

Land Mobile Products Sector
 1301 E. Algonquin Rd.
 Schaumburg, IL 60196
 Phone: 312-397-1000
 Fax: 312-576-2702
 Telex: 499-1134 MOTI-UI; 433-0377 MOTI-UI
 TWX: 910-693-1481; 910-693-0891
 George M. Fisher, Chmn.
 Ronald E. Greenwell, V.P., Distribution
 Pat Schod, Mgr., Media Relations
 Manufacturer of FM communications products & systems, including two-way radio, microwave radio, paging, data, alarm & control.

MOVIO LAJ & R FILM CO. INC.

1135 N. Mansfield Ave.
 Hollywood, CA 90038
 Phone: 213-467-3107
 Fax: 213-466-2201
 Joe Paskal, Pres.
 Jim Reichow, V.P.
 Ron Powell, V.P., Sales
 Manufacturer & distributor of film & tape equipment & supplies.

MPB TECHNOLOGIES INC.

1725 N. Service Rd.
 Trans-Canada Hwy.
 Dorval, Que. H9P 1J1
 Canada
 Phone: 514-683-1490
 M. P. Bachynski, Pres.
 R. J. Clark, Asst. V.P., Digital Products & Technology

Branch Office:

QUEBEC: 151 Hymus, Pointe Claire, Que. H9R 1E9, Canada. Phone: 514-694-8751. Fax: 514-695-7492. Al Evers, Mktg. Mgr.
 Manufacturer & distributor of character display generators, graphics systems, font compose system, NTSC encoders, concentrators; special applications, both hardware & software. Consulting, engineering & research services.

MPCS VIDEO INDUSTRIES INC.

MPCS Video Center Bldg.
 514 W. 57th St.
 New York, NY 10019
 Phones: 212-586-3690; 800-223-0622
 Fax: 212-586-5282
 Telex: 291249MPCSUR
 Joe D'Albert, Pres.
 Carl Ascherl, V.P.
 Anthony DeFillipo, V.P.
 Marvin Cheryn, Corp. V.P., Sales
 Charles Roberts, Corp. V.P., Mktg.
 Michael Assael, Corp. V.P., Purchasing

Branch Offices:

AMARILLO: 5410 B Bell St., Suite 412, Amarillo, TX 79109. Phone: 806-355-9676. Fax: 806-359-5508.

AUSTIN: 4030 W. Braker Lane, Suite 410, Austin, TX 78759. Phone: 512-343-8600. Fax: 512-343-9492.

HOLLYWOOD: 4100 N. 28th Terrace, Hollywood, FL 33021. Phone: 305-923-3446. Fax: 305-923-3449.

HOUSTON: 8760 Westpark, Houston, TX 77063. Phone: 713-977-1992. Fax: 713-977-6768.

IRVING: 6221 N. O'Connor, Suite 102, Irving, TX 75039. Phone: 214-869-3001. Fax: 214-869-2533.

MARIETTA: 2254 Northwest Parkway, Suite C, Marietta, GA 30067. Phone: 404-955-5580. Fax: 404-955-6231.

ORLANDO: Sandlake West, 5422 Carrier Dr., Suite 100, Orlando, FL 32819. Phone: 407-351-0660. Fax: 407-351-0502.
 Sells & rents video equipment for broadcast, industrial & commercial use; rental, sales, service & production facilities.

MPO VIDEOTECHNICS

2580 Turquoise Circle
 Newbury Park, CA 91320
 Phone: 805-499-8513
 Manufacturer of portable integrated video equipment.

MULTILINK

196 Morgan Ave.
 Box 955
 Elyria, OH 44036
 Phone: 216-324-4941
 Fax: 216-324-4947
 Steve E. Kaplan
 Cable molding, track molding, drop guard cove molding, converter bags & converter totes/boxes, coring tools, connector splice kits, trap housing enclosures, CLI maintenance tools, torque wrench, tap post cleaners, F-sealant and squirrel guard, steel apartment boxes, plastic enclosure boxes, tools, shoe covers, security tools.

MULTIPLIER INDUSTRIES CORP.

135 Radio Circle
 Mount Kisco, NY 10549
 Phone: 914-241-9510
 Walter Ulrich, Pres.
 John G. Feller, V.P., Sales/Mktg.
 Mark Haupt, Manufacturing Mgr.
 Nickel-cadmium batteries for portable transceivers, plug-in transient & surge protectors, all canvas products, nickel-cadmium battery packs for all meters, test equipment & two-way portable radios.

Manufacturers & Suppliers

MULTI PRODUCTS INTERNATIONAL

250 Lackawanna Ave.
Box 737
West Paterson, NJ 07424
Phone: 201-890-1344
Fax: 201-890-1677
Telex: RCA 219289 MULTI UR
Howard Longin, Pres.
LeRoy Gray, V.P.
Ruth Gregory, Sales Mgr.
Manufacturer of matching transformers, ground blocks, 2, 3, 4 & 8-way splitters, taps, attenuators, stainless steel devices, FM splitters, other CATV passives, capacitors, power/audio transformers & inductors.

MULTI-TRACK MAGNETICS/ RANGERTONE

115 Roosevelt Ave.
Belleville, NJ 07109
Phones: 201-751-6833; 800-221-1823
Telex: 685-3304-RANGER
George Zazzali, Pres.
Daniel Zazzali, V.P.
Fran Welsh, National Sales Mgr.
Leonard Dickstein, Sales Mgr. & Dir. of Mktg.
Gary Neyer, Sales Engineer
Laslo Katonia, Chief Engineer
Frank Simmons, Advertising Mgr.
Manufacturer & distributor of projectors, generators & recorders.

NAC INC.

17 Kowa Bldg. 2-7, Nishi-Azabu 1-C
Tokyo, 106
Japan
Phone: 33-404-2321
Fax: 334-04-9502
Telex: 0242-2490 CAMNAC J
Keinosuke Nakajima, Pres.
Juichi Ueki, V.P.
Hiroaki Kumata, Mgr., Image Creative System
Manufacturer of HDTV image transfer systems, motion picture & TV, visual display, animation, photo & video instrumentations, electronic image processing, remote sensing military & image engineering.

NADY SYSTEMS INC.

6701 Bay St.
Emeryville, CA 94608-1023
Phone: 415-652-2411
Fax: 415-652-5075
Telex: 248032 NADY UR
Cable: NADYOAK
John Nady, Pres.
Howard Zimmermann, National Sales Mgr.
Manufacturer of wireless audio equipment & related consumer electronics equipment.

NAGRA USA INC.

19 W. 44th St.
No. 715
New York, NY 10036
Phone: 212-840-0999
R. S. Kaplan, Pres.
Manufacturer of recording equipment.

NAKAMICHI AMERICA CORP.

19701 S. Vermont Ave.
Torrance, CA 90502
Phone: 213-536-8150
Tammy Dalbec, Mktg. Mgr.
Manufacturer of recording equipment.

NALPAK VIDEO SALES INC.

1937-C Friendship Dr.
El Cajon, CA 92020
Phone: 619-258-1200
Fax: 619-258-0925

Manufacturer & distributor of video equipment.

NARDA MICROWAVE CORP.

Loral Corporation
435 Moreland Rd.
Hauppauge, NY 11788
Phone: 516-231-1700
Fax: 516-231-1711
TWX: 510-221-1867
Bernard Leibowitz, Pres.
John Coppola, V.P., Mktg.
Manufacturer of microwave instruments, components & non-ionizing RF radiation monitors.

NATIONAL-STANDARD CO.

1618 Terminal Rd.
Niles, MI 49120
Phone: 800-777-1618
Fax: 616-683-6249
Telex: 29-5187
M. B. Savitske, Pres. & Chief Exec. Officer
S. Thompson, Specialty Products Mktg. Mgr.
E. Joseph Ross, Mgr. Employee Development
Manufacturer of wire products.

THE NATIONAL TELEPHONE SUPPLY CO.

5100 Superior Ave.
Cleveland, OH 44103
Phone: 216-361-0221

NAUTEL MAINE INC.

201 Target Industrial Circle
Bangor, ME 04401
Phone: 207-947-8200
Fax: 207-947-3693
David J. Grace, Pres.
Murray Sweetser, V.P.
Jorgen B. Jensen, Mgr., Sales & Mktg.
Manufacturer of solid state, modular ampset series AM & FM broadcast transmitters; all powers, 400-w to 50-kw AM, 4-kw & 7-kw FM.

NAVAIR LTD.

Malton Postal Station
Box 214
Mississauga, Ont. L4T 3B6
Canada
Phone: 416-676-4150
Telex: 06-968631
Jay Grose, Pres.

N.C.E. OF FLORIDA INC.

2025 N.E. 151st St.
North Miami Beach, FL 33162
Phone: 305-949-9084
Fax: 305-949-9085
Erwin G. Harwood, Pres.
Werner Wolf, Export Sales
Sales, service, rentals & special products for professional motion pictures. Sells & services TV dollies, lenses, microphone booms, lighting & motion picture equipment. Manufacturers of 65/70mm camera, editing equipment, cam heads & gear heads.

NCS INDUSTRIES

2255-E Wyandotte Rd.
Willow Grove, PA 19090-1282
Phones: 215-657-4690; 800-523-2342;
800-492-2032 (PA only)
Fax: 215-657-0840
Richard S. Grasso, Pres.
Joseph Bartholomew, V.P.
Gerald Quinn, National Sales Mgr.
Authorized warranty service; repair center for

satellite, trunk, distribution & headend electronics; complete supplier for CATV, SMATV, broadband LAN industries.

NEC AMERICA INC.

(Broadcast Equipment Div.)
383 Omni Dr.
Richardson, TX 75080-3545
Phone: 214-907-4710
Fax: 214-907-4711
S. Ikeda, Gen. Mgr.
J. Engle, Dir., Sales
A. Ito, RF Product Mgr.
D. Rutherford, Video Supervisor

Branch Offices:

ALEXANDRIA: 901 N. Columbia St., Alexandria, VA 22314. Phone: 703-548-1502. Mac Burleson

HAWTHORNE: 4910 W. Rosencrans, Hawthorne, CA 90250. Phone: 213-973-2071. Greg Stoner

LAWRENCEVILLE: 31 Winthrop Rd., Lawrenceville, NJ 08648. Phone: 609-896-0445. Jay Iredell

SCHAUMBURG: 1750 E. Golf Rd., One Century Center, Schaumburg, IL 60173. Phone: 312-240-7383. J. Trumpp, Industrial Sales Mgr.
Manufacturer of CCD cameras, digital special effects generators, all solid state video recorders, frame synchronizers, audio synchronizers, TV & FM transmitters.

L. E. NELSON SALES CORP./ THORN-EMI

5451 Ukiah Circle
Las Vegas, NV 89118
Phone: 702-367-3656
Fax: 702-367-7876
Telex: 299664
L. E. Nelson, Pres.
B. A. Nelson, V.P.
Dan Imfeld, V.P., Sales
J. M. Nelson, V.P., Western Region
Marion Rimmer, V.P., International Sales

Branch Offices:

ELMWOOD PARK: 20 Bushes Lane, Elmwood Park, NJ 07407. Phone: 201-794-6700.

SIMI VALLEY: 2225 First Ave., Unit 106, Simi Valley, CA 93065. Phone: 805-527-8368.
Manufacturer & supplier of studio & theatre lamps.

NEOTEK CORP.

1154 W. Belmont
Chicago, IL 60657
Phone: 312-929-6699
Fax: 312-975-1700
Craig Connally, Pres.
Tom Der, Sales Dir.
Laura Chase, Sales Administrator
Tom Lay, Mktg. Dir.
Manufacturer of audio mixing consoles for film/television, broadcast and music recording and rerecording.

NEUMADE PRODUCTS CORP.

200 Connecticut Ave.
Box 5001
Norwalk, CT 06856
Phone: 203-866-7600
Fax: 203-866-7522
H. E. Jones, Pres.
R. N. Jones, Exec. V.P.
Jeff Buchanan, Sales Mgr.
Mark Smith, Sales Mgr. (Xetron Div.)
Manufacturer of film & video tape storage & editing equipment; racks & cabinets for quad

tape boxes & U-Matic cartridges; motion picture projection equipment & lighting controls; overhead & opaque projection equipment.

NEVE

(A Siemens Company)
7 Parklawn Dr.
Bethel, CT 06801
Phone: 203-744-6230
Fax: 203-792-7863
Barry J. Roche, Pres.
Anthony H. Langley, V.P., Broadcast & Post-Production Sales

Regional Sales Offices:

CHICAGO: 211 E. Ohio St., Suite 1116, Chicago, IL 60611. Phone: 312-645-9889. Fax: 312-645-9532. Douglas Ordon, Regional Sales Mgr.

HOLLYWOOD: 6357 W. Sunset Blvd., Suite 402, Hollywood, CA 90028. Phone: 213-461-6383. Fax: 213-461-1620. Arnold Toshner, Western Regional Mgr.

NASHVILLE: 1221 16th Ave., Nashville, TN 37212. Phone: 615-329-9584. Fax: 615-329-1473. Tom Semmes, Southeastern Regional Sales Mgr.

NEW YORK: 235 W. 48th St., Suite 32J, New York, NY 10019. Phone: 212-956-6464. Fax: 212-262-0848. Peter Kehoe, Sr. Sales Engineer; Nick Balsamo, Sr. Sales Engineer

ONTARIO: 260 The Esplanade, Toronto, Ont. M5A 1J2, Canada. Phone: 416-365-3363. Fax: 416-365-1044. Joseph Naccarato, Gen. Mgr.

SEATTLE: Box 10004, Seattle, WA 98104. Phone: 206-624-1317. Fax: 206-624-1742. Nigel Bramwell, Sales Representative
Manufacturers of multitrack audio consoles for broadcast, video-post production, film, music recording and mastering industries.

NEW ENGLAND DIGITAL

Rivermill Commercial Center
Lebanon, NH 03766
Phone: 603-448-5870
Fax: 603-448-3684
Telex: 701168
Bradley J. Naples, Pres.
David B. Hartley, V.P., Sales
Ted Pine, V.P., Mktg. & Product Development
Manufactures digital audio workstations for the film and video post-production industries.

NEXUS DISPLAY SYSTEMS CORP.

7008 Lougheed Hwy.
Burnaby, B.C. V5A 1W2
Canada
Phone: 604-421-1424
Fax: 604-421-4032
Telex: 96100/XP18348
Alan McInnes, Pres.
Ken Cazakoff, V.P.
Chris Chettle, Sales Mgr.
Rob V. Krageij, Mgr., Corporate Communications
Designs, manufactures & markets video & graphic display systems. Systems include graphics for animation for video titling, cable advertising, in-house display applications & community message boards.

NEXUS ENGINEERING CORP.

7000 Lougheed Hwy.
Burnaby, B.C. V5A 4K4
Canada
Phones: 604-420-5322; 206-644-2371
Fax: 604-420-5941
Telex: 961000
J. Basil Peters, Chmn. & Chief Exec. Officer

Peter van der Gracht, Pres.
John W. Cryer, V.P., Sales & Mktg.
David Wood, U.S. Private Cable Sales Mgr.
Peter Nixon, Dir. of CATV Mktg. & Sales
Jim Oliver, International Sales Dir.
Rob V. Kragelj, Dir., Corporate Communications

Manufacturer of headend equipment including satellite receivers, television modulators & demodulators, heterodyne signal processors, on-channel processors, block upconverters, stereo generators, BTSC stereo encoders, active combiners, audio FM modulators, low & medium power transmitters, translators for VHF, UHF & FM applications, UHF combiners for turnkey multichannel broadcast applications, addressable subscriber controls.

NORPAK CORP.

10 Hearst Way
Kanata, Ont. K2L 2P4
Canada
Phone: 613-592-4164
Fax: 613-592-6560
Telex: 053-4174

Jim Carruthers, Pres.
Ted McClelland, Mktg. Mgr.
Manufacturer of VBI data broadcast & teletext delivery systems & color graphic displays.

NORTH SUPPLY CO.

600 Industrial Pkwy.
Industrial Airport, KS 66031
Phone: 913-791-7000

Distribution Centers:

Anaheim, CA.
Dallas, TX.
Dayton, NJ.
Denver, CO.
Fayetteville, NC.
Leesburg, FL.
Lenexa, KS.
Memphis, TN.
Portland, OR.
San Francisco, CA.
Warsaw, IN.
Complete line of CATV installation equipment, earth stations, headend equipment, cable, tools, hardware, etc.

NORTHWEST MONITORING SERVICE

Box 1042
Pendleton, OR 97801
Phone: 503-276-2281
J. H. Platz, Owner
FM & TV aural modulation monitor calibrators.

NORTRONICS CO. INC.

6750 Shady Oak Rd.
Eden Prairie, MN 55344
Phones: 805-349-1234; 800-328-5640
Fax: 805-349-9116
Telex: 290304

Alan C. Kronfeld, Pres.
Karen Nickolauson, Sales Mgr.
Manufacturer of audio & digital magnetic heads for OEMs, third-party maintenance organizations & replacement heads.

NOVA SYSTEMS INC.

50 Albany Turnpike
Canton, CT 06019
Phone: 203-693-0238
Stephen Kreinik, Pres.
Tedd Jacoby, V.P., Mktg.
Manufacturer of digital time base correctors & frame synchronizers; video signal processing equipment.

1992 Edition

NSC ELECTRONICS INC.

2201 Landmeier Rd.
Elk Grove Village, IL 60007
Phone: 708-956-8000

FRED A. NUDD CORP.

1743 Rte. 104
Box 577
Ontario, NY 14519
Phone: 315-524-2531
Fax: 315-524-4249
Fred A. Nudd, Pres.
Bonnie J. Hays, Gen. Mgr. & Treas.
Myrtle L. Nudd, Secy.
Tom D. Nudd, V.P. & Dir., Sales & Engineering
Manufactures, fabricates, designs & installs AM, FM, CATV & microwave towers, mounting brackets for satellite dishes.

NYTONE ELECTRONICS

2424 South 900 West
Salt Lake City, UT 84119
Phone: 801-973-4090

O'CONNOR ENGINEERING LABS

100 Kalmus Dr.
Costa Mesa, CA 92626
Phone: 714-979-3993
Fax: 714-957-8138
Chadwell O'Connor, V.P. & Gen. Mgr.
Cary Clayton, V.P., Sales
Manufacturer of camera support systems.

OETICS BROADCAST

1515 S. Manchester Ave.
Anaheim, CA 92802-2907
Phones: 714-774-2200; 800-243-2001
Fax: 714-535-8532
Telex: 3716642 OETICS COMM
David E. Lewis, V.P. & Gen. Mgr.
Bill Keegan, Dir., Sales
Ray Baldock, Dir., Product Development
Kevin Glenn, Product Mgr.
Manufacturer of robotic, automated library management video cart machines; available in all broadcast formats with on-line capacity of up to 2000+ carts; integrated products include traffic and news automation interfaces, external VTR controller, cart work station, news control terminal, break tape manager for split-feeding multiple channels, automated protection reel system; 240-hour time-lapse broadcast logger with digital audio.

OLESEN

1535 Ivar Ave.
Hollywood, CA 90028
Phones: 213-461-4631; 800-331-8897 (CA only); 800-821-1656
Barry Stubblefield, Pres. & Chief Financial Officer
Entertainment lighting equipment and production supplies for stage, TV, film, concerts & other events.

D. L. TELETRONICS

Rte. 20
Esperance, NY 12066
Phone: 518-875-6444
Gary Rudolph, Pres.
Peggy Rudolph, V.P.
Rudy Muentman, Plant Mgr.
Tom Johnson, National Sales Supervisor
Dewey Story, Sales Rep.
Converter repair; buy & sell converters.

OMICRON VIDEO

21822 Lassen St.
Unit L
Chatsworth, CA 91311

Phone: 818-700-0742
Fax: 818-700-0313
Telex: 910-240-1888
Manufacturer of video/audio distribution amplifier routing switchers, master control SW sync generators.

OPAMP LABS INC.

1033 N. Sycamore Ave.
Los Angeles, CA 90038
Phone: 213-934-3566
B. Losmandy, Mgr.
Amplifiers, oscillators, power supplies, audio consoles, video distribution amplifiers.
Opamp Technical Books subsidiary specializes in audio, TV, film, video & computer engineering books.

OPTICAL & TEXTILE

22/26 Victoria Rd.
New Barnet
Hertfordshire, EN4 9PF
England
Phone: 44-1-441-2199
Fax: 44-1-449-3646
Telex: 8955869 Optex G

OPTICAL COATING LABORATORY INC.

2789 Northpoint Pkwy.
Santa Rosa, CA 95407-7397
Phone: 707-545-6440
Fax: 707-525-7410
Telex: 510-744-2083
Rick Stranlund, V.P. & Gen. Mgr., Commercial Products Div.
Danuta McClure, Advertising
Manufacturer of laminated contrast enhancement products for visual displays, dichroics for color TV cameras & projection systems, heat/light separation mirrors for projection systems, anti-reflection coatings & EMI/RFI shielding for cathode ray tubes & front surface mirrors for projection TV systems.

OPTICAL DISC CORP.

12150 Mora Dr.
Santa Fe Springs, CA 90670
Phone: 213-946-3050
Richard Wilkinson, Pres.
Donald Hayes, V.P., Mktg.
Manufacturer of videodisc recording systems, recordable laser videodiscs & videodisc mastering systems.

ORBAN

(Div. of AKG Acoustics Inc.)
1525 Alvarado St.
San Leandro, CA 94577
Phone: 415-351-3500
Fax: 415-351-0500
Robert Urban, Chief Engineer
Howard Mullinack, Mktg. Mgr.
Jesse Maxenchs, Sales Mgr.
Manufacturer of audio processing equipment for production & transmission.

ORCHARD COMMUNICATIONS INC.

101 N. Plains Industrial Rd.
Wallingford, CT 06492
Phones: 203-284-1680; 800-523-7893
Fax: 203-269-2964
John M. Iles, Pres.
Ronald F. Jones, V.P., Sales
Dean H. Bogert, Dir., Systems Engineering
Ellen E. Wilson, Technical & Mktg. Services
Clarke Greene, Dir., Development Engineering
Jim Ploof, Dir., Operations
Manufacturer of broadband fiber optic AM/FM multichannel video/audio transmission systems used for cable TV, interactive video conferencing, distance learning & surveillance. All systems include computerized

comprehensive remote diagnostic monitoring & remote switching. System planning, installation, commissioning, training & technical support.

ORION RESEARCH INC.

4650 W. 160th St.
Cleveland, OH 44135
Phones: 216-267-7700; 800-822-8346
Fax: 216-267-5894
Telex: 510-600-0034
Charles A. Polomsky, Mktg. Mgr.
Manufacturer of computerized audio mixing systems with recall memory for television applications, rack mountable audio mixers & stereo audio power amplifiers.

OSRAM CORP.

110 Bracken Rd.
Montgomery, NY 12549
Phone: 914-457-4040
Fax: 914-457-4142
Bob Hojnacke, Product Group Dir.
Deborah S. Hoyt, Mktg.
Broadcast, stage & studio lighting & equipment.

OTARI CORP.

378 Vintage Park Dr.
Foster City, CA 94404
Phone: 415-341-5900
Fax: 415-341-7200
Telex: 650-302-8432 MCI UW
Jack Soma, Pres.
John Carey, V.P., Sales & Mktg.
Sally Olson Saubolle, Mktg. Coordinator
Manufacturer of professional audio/broadcast magnetic recorders, consoles, reproducers & duplication systems, SMPTE/EBU synchronizers & generators, readers & cart machines.

OSBERRY

(Div. of Richmark Camera Service Inc.)
180 Broad St.
Carlstadt, NJ 07072
Phone: 201-935-3000
Telex: 133509
John Atanasos, Pres.
Stephen Hallet, National Sales Mgr.
Jim Aneshansley, Dir., Mktg.
Manufacturer of video filmography systems, animation stands & recorders, filmstrip stands, optical printers, 8mm, 16mm & 35mm cameras.

PACIFIC RECORDERS & ENGINEERING CORP.

2070 Las Palmas Dr.
Carlsbad, CA 92009
Phone: 619-438-3911
Fax: 619-438-9277
Telex: 181777
MCI: 650-285-0799
Jack K. Williams, Pres.
Ellyn Williams, V.P.
Dave Pollard, Sales Mgr.
Michael Dosch, Mktg. Mgr.
Manufacturer of audio broadcast equipment for radio & TV, consoles & cart machines; turnkey studio systems.

PACIFIC TOWER CO.

4334 N.E. 148th Ave.
Portland, OR 97230
Phone: 503-254-1055
Gilbert J. Nielsen, Pres.
Michael Nielsen, V.P.
Tower sales & erection, coaxial lines, microwave, satellite earth stations, tower lighting, painting & ground systems.

Manufacturers & Suppliers

PACKAGED LIGHTING SYSTEMS INC.

29-41 Grant St.
Box 285
Walden, NY 12586
Phones: 914-778-3515; 800-426-1133
(technical assistance); 800-836-1024
(orders)

Fax: 914-778-1286
Lillian Hlizen, Pres.
Hy Hlizen, V.P.
Lee Daniels, Sales & Mktg. Mgr.
Lois Meyer, Office Mgr.

Manufacturers of studio lighting packages, quartz lighting instruments, electronic control equipment, electrified grid systems, lamps & related accessories.

PALTEX

2752 Walnut Ave.
Tustin, CA 92680
Phone: 714-838-8833
Fax: 714-838-9619
TWX: 910-333-8535
Roger L. Bailey, Chief Exec. Officer
Earl M. Jamgochian, Mktg. Mgr.
Gene Tollini, Dir. of Sales
Jim Owen, Sales Support

Manufacturer of post production equipment, video tape & laserdisc edit controllers, video & audio tape erasers, digital mixer/keyers, character generators and still stores.

Panasonic

Communications & Systems Company

★ PANASONIC COMMUNICATIONS & SYSTEMS COMPANY

(Div. of Matsushita Electric Corp. of America)
One Panasonic Way
MS 3E-7
Secaucus, NJ 07094
K. Fujii, Pres.

Steve Bonica, V.P., A/V Systems Group
Richard Strabel, Gen. Mgr., Video/Communications Division
James Slade, Mktg. Mgr., Video/Communications Division

Tim Roberti, National Sales Mgr., Video/Communications Division
Manufacturer of professional audio-video systems equipment; video broadcast cameras, VCRs, monitors & accessories; CCTV, large screen video projection systems, still video image systems; audio equipment, cable & satellite products.

PARALLEX

6551 S. Revere Pkwy.
Suite 255
Englewood, CO 80111
Phone: 303-799-6541
Fax: 303-799-6739
Dale E. Kline, Pres.
James W. Moore Jr., Mktg. Dir.
On-line, on-site billing systems for cable TV, including addressable interfaces & local reporting. Cable office automation & networking; targeted marketing services; stand-alone computer systems; bill printing services.

PASSIVE DEVICES INC.

6353 W. Rogers Circle
Suite 6
Boca Raton, FL 33487
Phones: 407-998-0600; 800-242-1606
Donald Edelman, Pres.
Barbara R. Edelman, V.P.
David Green, V.P., Sales

Norm Dubuc, Technical Sales Mgr.
Roberto Linares, International Sales Mgr.
Mike Edelman, Sales
Len Edelman, Sales
Jonathan Martin, Sales
Manufacturers of supreme series passives; distributors of headend equipment, refurbishers & sellers of used converters and line equipment.

PATCH BAY DESIGNATION CO.

4742 San Fernando Rd.
Glendale, CA 91204
Phone: 818-241-5585
Scott Lookholder, Pres.
Designer & manufacturer of equipment labels.

PAYVIEW LIMITED

G.P.O. Box 3000
Hong Kong
Phone: 3-39-1566
George Ho, Chmn.
William S. H. Cheung, Dir.
K. K. Leung, Dir., Finance

Branch Office:

CALIFORNIA: J. Thompson, U.S. Consultant.
Phone: 619-564-3320.
Manufacturer of addressable, highly secure audio/video scrambling equipment with text, telephone dialer for Pay-per-View order entry.

PECA INC.

592 Wlms Lane
Bensalem, PA 19020
Phone: 215-245-1550
Fax: 215-639-3545
Ralph G. Douglass, Pres.
Agnes E. Leckner, V.P.
Designer & manufacturer of cable communications equipment, CATV test equipment, headend & non-duplicated headend equipment & related specialty items; cable advertising hardware & software; instrument repair service.

PEERLESS INDUSTRIES

1980 Hawthorne Ave.
Melrose Park, IL 60164-1164
Phones: 708-865-8870; 800-729-0307 (orders only)
Fax: 708-865-2941
Walter Snodell, Pres.
Nancy Perron, Customer Service Mgr.
William Brock, National Sales Mgr.
Frank Briggs, Mktg. Mgr.
Manufacturer of TV carts, camera mounts; TV, VCR, CCTV mounting brackets.

PEIRCE-PHELPS INC.

2000 N. 59th St.
Philadelphia, PA 19131-3099
Phones: 215-879-7171; 800-862-6800
Fax: 215-878-5252
Henry S. Grove III, V.P.
Frank Brady, Gen. Mgr., Audio/Video Systems Div.

Branch Offices:

CAMP HILL: 490 S. St. John's Church Rd., Camp Hill, PA 17011. Phone: 717-761-0240.

GAITHERSBURG: 7-7 Metropolitan Court, Gaithersburg, MD 20878. Phone: 301-948-5266.

SAN DIEGO: 8920 Kenamar Dr., Suite 210, San Diego, CA 92121. Phone: 619-586-1330. Manufactures audio, video, A/V & teleconferencing products & systems.

PENNY & GILES INC.

2716 Ocean Park Blvd.
Suite 1005
Santa Monica, CA 90405-5209
Phones: 310-393-0014; 310-452-4995
Fax: 310-450-9860
Telex: 858866
Tim Evans, Pres.
David McLain, V.P.
Neal Handler, U.S. Sales Office Supervisor
Robert Smith, Sales Mgr.
Manufacturer of professional studio slide faders, rotary faders, joystick controllers, motorized faders, t-bars, jackfields & patch bays.

PEP INC.

25 W. 54th St.
New York, NY 10019
Phone: 212-246-2490
James Tharpe, Pres.

PERFORMANCE CABLE TV PRODUCTS

Box 947
Roswell, GA 30077
Phone: 404-475-3192
Jud Williams, Owner
Repair & maintenance of cable TV distribution equipment; manufactures power supplies & special CATV devices.

PERROT ENGINEERING LABS INC.

7201 Lee Hwy.
Falls Church, VA 22046
Phone: 703-532-0700
Telex: 3724288
V. P. Tygesen, Pres.
W. D. Mallon, V.P.
Michael T. Mallon, Sales Mgr.
E. Bowers, Mktg.
Manufacturer of portable power equipment & lighting systems.

PESA AMERICA INC.

2102 W. Ferry Way
Huntsville, AL 35801
Phone: 205-880-0795
Antonio D. Borja, Pres.
David Spindle, Chief Exec. Officer & Gen. Mgr.
Art Cuscaden, Customer Service Mgr.

Regional Offices:

BURBANK: 2550 Hollywood Way, Suite 116, Burbank, CA 91505. Phones: 818-563-4566; 800-323-7372. Fax 818-563-4568. Michael Edelman

HAUPPAUGE: 1373 Veterans Way, Suite 22, Hauppauge, NY 11788. Phones: 516-360-7382; 800-328-1008. Fax 516-360-7965. R. McAlpine
Manufacturer of TV broadcast equipment.

PFB CONCEPTS

Box 2222
Des Plaines, IL 60018
Phone: 312-640-1853
Paul Bergetz, Pres.
Manufacturer of rack mounting hardware & enclosure systems for audio/video production, on site system design.

PFM ELECTRONICS INC.

Rte. 3
Box 301C
New Boston, TX 75570
Phone: 800-235-2288
Fax: 903-628-5074
Rodney J. Tinney, Pres.
CATV equipment sales & repair.

PHILIPS COMPONENTS

2001 Blue Heron Blvd.
Riviera Beach, FL 33404
Phone: 407-881-3200
Fax: 407-881-3300
Dennis Horowitz Jr., Pres.
Mariann Coleman, Mgr., Mktg. Communications

Regional Offices:

DES PLAINES: 2200 E. Devon Ave., Des Plaines, IL 60018. Phone: 708-827-4487.

RICHARDSON: 1775 N. Collins Blvd., Suite 201, Richardson, TX 75080. Phone: 214-231-8274.

ROSWELL: 920 Holcomb Bridge Rd., Roswell, GA 30076. Phone: 404-992-0150.

SANTA CLARA: 2700 Augustine, Suite 271, Santa Clara, CA 95054. Phone: 408-727-7200. TV camera tubes (30mm, 25mm, 18mm, 1/2 inch), lead oxide, antimony trisulfide & heterojunction, solid state image sensors, video modules & imaging devices, deflection assemblies & accessories.

PHOENIX CONTACT INC.

Box 4100
Harrisburg, PA 17111-0100
Phone: 717-944-1300
Fax: 717-944-1625
Donald B. Springer, V.P.
Howard C. Minnick, Sales Dir.
Anita L. Black, Communications

PHOENIX MANUFACTURING CO. INC.

3044 Lambdin Ave.
St. Louis, MO 63115
Phone: 314-534-3700
Fax: 314-533-5720
Charles E. Graves, National Sales Mgr.
Jay E. Graves, Dir., Mktg.
Service van interior equipment, partitions, shelving, drawer units & bins for vans, minivans & pickups.

PHOTOGRAPHIC EQUIPMENT SERVICE INC.

165 Huguenot St.
New Rochelle, NY 10801
Phone: 914-235-2720
Hans Jaggi, Pres.
Manufacturer of equipment for animation, graphics, inserts & transparencies.

PHOTO-SONICS INC.

820 S. Mariposa St.
Burbank, CA 91506
Phone: 818-842-2141
Telex: 67-3205
John Kiel, Pres.
Roy Edwards, V.P., Engineering

PICO PRODUCTS INC.

103 Commerce Blvd.
Liverpool, NY 13088
Phones: 315-451-7700; 800-822-7420 (out-side NY)
Fax: 315-451-7904
Telex: 646-288
Bernard Hitchcock, Chmn. & Chief Exec. Officer
George M. Knapp, Pres.
Harold Thrippleton, V.P.
Jim Ouligley, CATV Div. Sales Mgr.
Penny Garo, Mktg. Dir.
John Lockwood, CATV Engineering
Manufacturers & distributors of system encoders, decoders, notch filter traps, tier traps & specially tuned traps for CATV applications;

on-premises voltage-controlled trapping systems, security sleeves, strand mount & multiple filter enclosure for pedestal applications; addressable control systems for CATV systems, satellite reception equipment, hardware & electronics for CATV, MATV, SMATV & MDS, C-band & Ku-band feed systems.

PINNACLE SYSTEMS INC.

2380 Walsh Ave.
Santa Clara, CA 95051
Phone: 408-970-9787
Fax: 408-970-9798
Telex: 362364
Mark Sanders, Pres.
Walter Werdmuller, V.P., Sales
Manufacturer of video workstation systems.

PINZONE COMMUNICATIONS

14985 Cross Creek Park
Box 540
Newbury, OH 44065
Phone: 216-564-9093
Fax: 216-564-8066
Basil Pinzone Jr., Pres.
Manufacturer & distributor of antennas & satellite earth station equipment.

PIONEER COMMUNICATIONS OF AMERICA INC.

600 E. Crescent Ave.
Upper Saddle River, NJ 07458-1827
Phones: 201-327-6400; 800-421-6450
Fax: 201-327-9379; 201-327-0963
Pete Imamura, Pres.
David Nicholas, V.P., Cable Systems Div.
John Urverzagt, Dir., Engineering
Joe Roaden, Field Service Mgr.
Paul Dempsey, Dir., Mktg.

Sales Representatives:

COLUMBUS: 2200 Dividend Dr., Columbus, OH 43228. Phone: 614-876-0771. J. Mack Parkhill, Regional Accounts Mgr.

ATLANTA: 3125 Presidential Pkwy., Suite 200, Atlanta, GA 30340. Phone: 404-457-1300. Jeffrey Gardner, Regional Accounts Mgr.

CHICO: 507 Black Oak Dr., Chico, CA 95926. Phone: 916-893-4544. Gary Campbell, Regional Accounts Mgr.

CAZENOVIA: 2804 Rte. 20 E, Suite 3, Cazenovia, NY 13035. Phone: 315-655-2729. Ric Rowland, Regional Accounts Mgr. Manufacturer of CATV equipment including addressable converters with volume control, VCR filter, integrated IPPV & downline loadable system parameters including output channel. Supplies various addressable controller configurations; non-addressable converters with volume control; 24-hour on-call technical support.

PIPE-PIPER

(Turco Manufacturing Inc.)
1655 101st Ave. NE
Minneapolis, MN 55434-4420
Phone: 612-588-0741
Fax: 612-588-2841
Telex: 5106013762
Scott Kaercher, V.P., Sales
Pipe boring unit, trenchless trencher, vibratory plow.

P. I. TOOL SUPPLY

431 E. Diamond Ave
Gaithersburg, MD 20878
Phone: 301-963-8081
Ed Goldstein
Bobbie Goldstein

Specialty hand tools & supplies for underground construction, narrow-cut trenching shovels for trencher/vibrator plow users, two-way hand held radios, hacksaws with 1-inch bandsaw blades, station & drop-wire reel carrier, barricade tape, marking paint, reel swinger.

T. R. PITTS CO.

458 W. 8th St.
Winona, MN 55987
Phones: 507-452-2629; 800-533-8092
Thomas R. Pitts, Pres.
Sheila T. Pitts, V.P.
Headend modulators, receivers, processors, antennas, preamps, satellite dishes, headend equipment, line hardware, amps, extenders, cable, connectors, drop materials; fiberglass, plastic & metal pedestals, foam for pedestal bases & conduit, pedestal flags, marker flags, marking paint & tape, winches & hoists; coupon books & payment systems, theft-of-service labels, rust & corrosion vapor capsules, BTSC stereo processors, cable ties, etc.

PLASMEC SYSTEMS LTD.

Weydon Lane, Farnham
Surrey, GU9 8QL
England
Phone: 025-272-1236
Fax: 025-271-2718
Telex: 858820
Cameron McKay, Managing Dir.
Douglas Brazier, Sales
Michael Crosse, Technical
Broadcast & studio equipment including patch panels & jack sockets for audio & video.

PLYMOUTH RUBBER CO. INC.

104 Revere St.
Canton, MA 02021
Phone: 617-828-0220
Fax: 617-828-6041
Telex: 92-4431; 20-0128
Maurice Hamilburg, Pres.
Alan Eisenberg, V.P., Sales & Mktg.
Frank Spann, Mgr., Distributor & Telco Sales
Manufacturer of tape & mastic products for jacketing, sealing, insulating, shielding, marking & direct burial protection; universal cable pulling lubricant.

POLAROID CORP.

575 Technology Square
Cambridge, MA 02139
Phone: 617-577-2000
Manufacturer of video recorders & components.

PORTAC INC.

108 Aero Camino
Santa Barbara, CA 93117-3170
Phone: 805-685-2960
Brian E. Hooper, Pres.
Manufacturer of time-managed message generator with VTR controllers for information channel use; multichannel & telephone-coupled capability.

H. K. PORTER INC.

Box 728
Apex, NC 27502
Phone: 919-362-7510
A. J. Roth, Product Mgr.
General purpose & plant maintenance cutters, reinforcing rod, mesh & hard metal cutters, power & communications cable cutters, ferrous & non-ferrous, guystand, wire rope, steel strapping & chain cutters; tire chain repair tools, lightweight fiberglass handled cutters, professional pruning tools, special

purpose tools, power tool workheads, hydraulic power sources, power tool hoses & accessories.

POTOMAC INSTRUMENTS INC.

932 Philadelphia Ave.
Silver Spring, MD 20910
Phone: 301-589-2662
Telex: 650-291-6488
David G. Harry, Acting Pres.
Clifford C. Hall, V.P., Engineering
Manufacturer of phase monitors, AM, FM & TV field intensity meters, recalibration services, audio generators & analyzers, remote control.

POWER & TELEPHONE SUPPLY CO. INC.

2701 Union Extended
Suite 300
Memphis, TN 38112
Phones: 901-324-6116; 800-238-7514
Fax: 901-320-3082
J. Miller Pentecost, Chmn.
Jim Pentecost, Pres.
Laburn Dye, V.P., Communications Div.
Sonny Dickinson, National Dir., CATV Sales
Dave Boykin, Dir., Purchasing
Mary Bowen, Dir., Mktg.

Branch Offices:

DES MOINES: 3107 S.W. 61st St., Des Moines, IA 50321. Phone: 515-244-4375; 800-247-0042. Fax: 515-244-4757.

HOUSTON: 1055 W. Sam Houston Pkwy. N, No. 110, Houston, TX 77043. Phone: 713-461-8444; 800-392-5939. Fax: 713-461-5965.

JACKSON: 1645 North Pkwy., Jackson, TN 38301. Phone: 901-423-0071; 800-238-3979.

KNOXVILLE: 3414 Henson Rd., Knoxville, TN 37921. Phone: 615-588-7570; 800-367-6047. Fax: 615-588-0659.

LEXINGTON: 2701 Old Greensboro Rd., Lexington, NC 27293-1856. Phone: 704-249-0256; 800-438-2914. Fax: 704-249-7475.

NASHVILLE: 3412 Ambrose Ave., Nashville, TN 37207. Phone: 615-226-0321; 800-251-1700. Fax: 615-227-0124.

NEENAH: 987 Ehlers Rd., Neenah, WI 54956. Phone: 414-725-5454; 800-558-8448. Fax: 414-725-6162.

PORTLAND: 16666 S.W. 72nd, Bldg. 12, Portland, OR 97224.

REAMSTOWN: Rte. 272, Reamstown, PA 17567.

Distributor of pole line construction material, headend & distribution electronics, cable, drop material, test equipment & tools for both buried & aerial plant.

POWER CONVERSION PRODUCTS INC.

42 East St.
Box 380
Crystal Lake, IL 60014
Phone: 815-459-9100
Fax: 815-459-9118
Telex: 910-634-3356
Edward S. Weil, Pres.
Chris F. Seyer, Exec. V.P.
Steven P. Golbeck, Publications Mgr.
Manufacturer of battery chargers, power supplies, DC power systems, DC to DC converters, ringing generators, DC to AC static inverters.

POWER-OPTICS INC.

(Subsidiary of Evershed Power-Optics Ltd.)
Box 757
Vienna, VA 22180
Phone: 703-938-0505
E. J. Sutter, Agent
Remote control pan & tilt heads for industrial, educational, medical & CATV applications, motorized & servo lens drive units, camera pedestals, CCTV, remote control microwave positioning devices & equipment

POWER TECHNOLOGIES INC.

18931 59th Ave. NE
Arlington, WA 98223
Phone: 206-435-9530
Fax: 206-435-6078
Werner Krajicek, Pres.
Lois Gilbert, Sales
Steve Cudnofsky, Service Technician
Manufacturer of standby & non-standby power supplies.

PPC (PRODUCTION PRODUCTS CO.)

One Mezzy Lane
Box 280
Manlius, NY 13104
Phones: 315-682-2031; 800-468-2288 (outside NY); 800-724-1300 (NY)
Fax: 315-682-2386
Daniel N. Mezzalingua, Pres.
Dominick Maio, V.P., Sales & Mktg.
Andrew Szegda, V.P., Engineering
Manufacturer of a complete line of CATV products including hardline & drop related cable connectors, barrel traps, security items, tools & accessories.

PRECISE POWER CORP.

715 60th St., Court East
Box 9547
Bradenton, FL 34206
Phone: 813-746-3515
John F. Roesel Jr., Pres.
J. M. Goodwin, Sales Mgr.
Non-interruptive power supply systems.

PRECISION TIME

(Division of Odetics Inc.)
1515 S. Manchester
Anaheim, CA 92802
Phone: 714-758-0400
Don Greenspan, V.P. & Gen. Mgr.
Gary Smith, Dir., Product Development
Character generators.

PREFORMED LINE PRODUCTS CO.

660 Beta Dr.
Mayfield Village, OH 44143
Phone: 216-461-5200
Fax: 216-442-8816
Jon R. Ruhlman, Pres.
David P. Arnold, V.P., Sales
Robert D. Skilton, Sales Mgr.
John Hofstetter, Field Sales Mgr.

Branch Offices:

ALBEMARLE: Box 818, Albermarle, NC 28001. Phone: 404-938-6820.

ROGERS: 2740 S. First St., Rogers, AR 72756. Phone: 501-636-7600.

Manufacturers of deadends, splices & false deadends for guy, messenger strands & service drops for coaxial cables, plastic guy guards, tree guards, lashing rods, guy-wire dispensers, plastic spacers, vibration dampers & lashwrap connectors for terminating lashing wire.

Manufacturers & Suppliers

PRO BATTERY INC.

3941 Oakcliff Industrial Court
Atlanta, GA 30340
Phones: 404-449-5900; 800-451-7171
Fax: 404-449-5457
Telex: 312723
Eugene F. Sherry, Pres.
Neal A. Zucker, V.P., Sales
Manufacturer of rechargeable & primary battery systems.

PRODELIN CORP.

1700 N.E. Cable Dr.
Box 368
Conover, NC 28613
Phone: 704-464-4141
Fax: 704-464-5725
Gary R. Kanipe, Pres.
Larry A. Bowman, V.P.
Dan Johnson, Mgr., Sales
Nick Moldovan, Dir., Technical Sales & Mktg.
Manufactures satellite earth stations for CATV & SMATV applications.

PROFESSIONAL DESIGN PRODUCTS INC.

531 5th St. Dr.
Unit E
San Fernando, CA 91340
Phone: 818-898-0888
Fax: 818-898-4099
Ron Alcorn, V.P.

PROTECH AUDIO CORP.

Flowerfield Bldg. No. One
St. James, NY 11780
Phone: 516-584-5855
Fax: 516-584-5904
William Murphy, Pres.
J. Glambone, V.P.
Audio consoles & studio electronic components, studio input lines including amplifiers, equalizers, compressors, control devices, mixers, limiters, switches, VCAs, preamplifiers & distribution amplifiers.

PROTECTO WRAP CO.

2255 S. Delaware St.
Denver, CO 80223
Phone: 303-777-3001
John Beyer, Mktg. Mgr.
Corrosion-resistant coatings & waterproofing membranes.

PYRAMID INDUSTRIES INC.

3700 N. 36th Ave.
Phoenix, AZ 85019
Phones: 602-269-6431; 800-829-4529
Fax: 602-272-7372
Chuck Scurr, Pres.
Earl Gilbert, Chief Exec. Officer
Steve Youtsey, V.P., Sales & Mktg.
Mark Adams, National Sales Mgr.
Manufacturer of CATV coaxial connectors, fittings & accessories.

Q-BIT CORP.

2575 Pacific Ave. NE
Palm Bay, FL 32905-2699
Phone: 405-727-1838
Fax: 407-727-3729
Gary R. Callaway, Pres.
Hansel B. Mead, V.P., Engineering
Mary G. Rogers, Mgr., Sales & Mktg.
Pre-amplifiers for CATV receivers & distribution; hybrid and connectorized amplifiers from 0.5 to 3000 MHz frequency.

C-170

Q. E. MANUFACTURING CO.

315 Cherry St.
New Berlin, PA 17855
Phone: 717-966-1017
Glenn G. Miller, Pres.
Manufacturer of aerial line construction tools.

QEI CORP.

One Airport Dr.
Box 805
Williamstown, NJ 08094
Phones: 609-728-2020; 800-334-9154
Fax: 609-629-1751
Charles Haubrich, Pres.
William J. Hoelzel III, Sr. V.P.
John J. Pilman, Sr. V.P., Engineering
Jeff Detweiler, Mgr., Domestic Sales
Manufacturers of FM transmitters, modulation monitors, automatic remote control systems, exciters, digital stereo generators, digital STL/TSL digital telephone remote systems.

QSI SYSTEMS INC.

Southeast Salem Business Park
7B Raymond Ave., Unit B
Salem, NH 03079
Phone: 603-893-7707
Fax: 603-893-7714
Alfred J. Smilgis, Pres.
Peter Smilgis, V.P.
Ed Ricciardi, Chief Engineer
Manufactures video source identifiers, color bar generators, count-down generators, video DA; video processing amplifiers; demodulators; message generators; microwave AGC meter; sync processor; automatic video switchover.

Q-TV

(Div. of Q-CO Industries Inc.)
104 E. 25th St.
New York, NY 10010
Phone: 212-460-9050
George Andros, V.P.
John Maffe
Manufacturer of console & conveyor transport videoprompter systems; computer prompter & mini-prompter systems for on location events.

QUADTECH INC.

45 Main St.
Bolton, MA 01740
Phone: 508-779-8300
Fax: 508-779-0247
Phillip H. Harris, Pres. & Chief Exec. Officer
Larry Panaro, V.P., Finance & Administration
Robert C. White, V.P., Sales
David W. Warnock, V.P., Engineering
Lawrence Beaupre, V.P., Operations
Frederick A. Otto, V.P., Mktg.
Michael Dee, Dir. of Operations
Supplier of test & measurement instruments including impedance bridges & standards, stroboscopes & acoustic instruments.

QUALITY RF SERVICES INC.

850 Park Way
Jupiter, FL 33477
Phones: 305-747-4998; 800-327-9767 (outside FL); 800-433-0107 (FL)
Fax: 407-744-4618
Fred J. Rogers, Pres.
Ernest Cantelmo, V.P.
Sylvia Rathbone, Mgr., Customer Service
CATV replacement components for amplifiers, including hybrids, transistors, diodes, capacitors, etc. CATV equipment repair, CATV amplifier upgrade on all makes of modules. Manufactures high gain upgrade modules using parallel hybrid technology. Supplies plug-

in-pads, equalizers, power packs, line extender modules & apartment house power amplifiers.

QUALITY VIDEO SUPPLY CORP.

76 Frederick St.
Box 1007
Hackensack, NJ 07602
Phones: 201-488-8336; 800-431-6000
Telex: 219-804
Varghese Reju, Pres.
Rose Marie Cassell, Mktg. Services
Les Spitzer, Sales Mgr.
Manufacturer & distributor of video accessories, video RF switchers, cables, lighting, adapters, tripods, tape erasers, cassette holders, battery products, video tape, test equipment, furniture, racks, printed goods, sound effects records & modular studio equipment.

QUANTA CORP.

180 Wright Brothers Dr.
Suite 670
Salt Lake City, UT 84116
Phone: 801-328-8872
Fax: 801-328-3668
David Keller, Pres.
William G. Robertson, Dir., Mktg.
Larry Manikowski, Controller
Brent Bullock, National Sales Mgr.
Manufacturer of studio character generators, free form text & image generators, automated multiple channel character generators.

QUANTEL INC.

85 Old Kings Highway N
Darien, CT 06820
Phone: 203-656-3100
Fax: 203-656-3459
George Grasso, Chief Exec. Officer
Kelly Ann Murphy, Promotions Mgr.
Manufacturer of synchronizers, digital effects, digital art/graphics/anlmation, character/caption generators, standards converters, digital still stores, central still library & digital editing/anlmation systems.

QUICK-SET INTERNATIONAL INC.

3650 Woodhead Dr.
Northbrook, IL 60062-1895
Phone: 708-498-0700
Fax: 708-498-1258
Telex: 72-4362
Richard E. Reuss, Pres.
Rudy L. Merz, V.P., Mktg. & Sales
Manufacturers of tripods, heads, pedestals, dollies for TV, microwave & other instrumentation purposes. Camera housings, pan/tilt units, remote control switching gear, auto pan units, controls & mounting brackets.

QUOTRON SYSTEMS INC.

12731 W. Jefferson St.
Los Angeles, CA 90066
Phone: 213-827-4600
Lea Amaya, Pres.
Paul Glaser, V.P.
Video compatible character generators for CATV, input keyboards & other data terminals & instantaneous financial information.

RADIATION SYSTEMS INC.

(Mark Antennas Div.)
2180 S. Wolf Rd.
Des Plaines, IL 60018
Phone: 708-298-9420
Fax: 708-635-7946
Mary Erhart, Pres.
Al Crego, V.P., Mktg.
Sharon Krause, Advertising Coordinator

Branch Office:
STERLING: 1501 Moran Rd., Sterling, VA 22170. Phone: 703-450-5680. Fax: 703-450-4706. Telex: 899156.
Manufacturers of microwave grid, solid, high performance & maximum high performance antennas from 335 MHz to 23 GHz.

RADIO RESOURCES AND SERVICES CORP.

1201 S. Sharp St.
Baltimore, MD 21230
Phones: 301-783-0737; 800-547-2346
Fax: 301-783-4635
Ashley Scarborough, Pres.
Distributor of radio broadcast equipment & accessories.

RADIO TOWER CO. INC.

Box 1826
Boise, ID 83701
Phone: 208-344-0947
John H. Runkle, Pres.
Betty Jean Runkle, V.P.
J. Runkle, Sales
Robin Holmquist, Mktg.
Jim Bender, Special Engineering
George Lostra
Fabricates 9 sizes of guyed tower to stock; builds any size guyed or self-supporting tower. Fabricates, erects, installs & services antennas; coax, wave guide, lighting, buildings, turnkey.

RAMKO RESEARCH INC.

3501 Sunrise Blvd.
No. Four
Rancho Cordova, CA 95742
Phone: 916-635-3600
R. G. Kohfeld, Pres.
F. Martinez, Sales Mgr.
Professional audio products.

RANGERTONE RESEARCH INC.

115 Roosevelt Ave.
Belleville, NJ 07109
Phone: 201-751-6833
George Zazzali, Pres.
Dan Zazzali, V.P.
Gary Neyer, Sales Mgr.
Manufacturer of motion picture magnetic recorders, projectors & telecine.

RANK CINTEL UNIMEDIA

704 Executive Blvd.
Valley Cottage, NY 10989-9998
Phone: 914-268-8911
Fax: 914-268-5939
William Cudlna, Sales Mgr.
Film to tape transfer equipment, electronic still stores, slide scanners, mass storage, data based still stores & library.

RATELCO INC.

1260 Mercer St.
Seattle, WA 98109
Phone: 206-624-7770
Dennis Terpstra, Mktg. Mgr.
Mobile intercoms, automatic communication (filtered) battery chargers, uninterruptible power systems, inverters, DC converters, power boards & distribution systems.

RAVEN SCREEN CORP.

112 Spring St.
Monroe, NY 10950
Phone: 914-782-1844
Martin Soss, Mgr.
Front & rear projection screens, all types.

RAYCHEM CORP.

300 Constitution Dr.
Mail Stop 543/7178
Menlo Park, CA 94025
Phone: 415-361-2288
TWX: 910-373-1728
Robert Saldich, Pres.
Jack Webb, V.P.
Lynn Chapman, Mgr., CATV/Broadband
Products for sealing cable connections in
underground & aerial CATV plant, corrosion
& water protection products, drop connec-
tors, satellite antenna de-icers.

RAYTHEON CO.

1415 Boston-Providence Turnpike
Norwood, MA 02062
Phone: 617-782-6700
J. Peter Eadie, National Sales Mgr.

Field Sales Offices:

ALPHARETTA: 3190 Holcomb Bridge Rd.,
Alpharetta, GA 30201. Phone: 404-992-6023.

BOTHELL: 2519 144th St. SE, Bothell, WA
98011. Phone: 206-355-5323.

CAPRON: 1124 Cemetery Rd., Capron, IL
61012. Phone: 815-544-2828.

SAVANNAH: 918 Boxwood Dr., Savannah, GA
31410. Phone: 912-897-6656.

RCA BROADCAST/GE SUPPORT SERVICES

158 Gaither Dr.
Mount Laurel, NJ 08054
Phones: 609-866-3147 (domestic sales);
609-866-3148 (international sales)
Ronald B. Ettinger, Program Mgr.
Jack Castleberry, Engineer, Studio Equipment
Stuart Cook, Engineer, Transmission
Equipment
Rich Elias, Domestic Sales
Carmen Perez, International Sales
Joe Wiley, International Sales
Support organization for RCA Broadcast
studio & transmission equipment. Services
include field maintenance & repair service,
parts support through a 35,000 line item in-
ventory, technical assistance, manuals, train-
ing & 24-hour emergency service.

R-COLUMBIA PRODUCTS CO. INC.

2008 St. Johns Ave.
Highland Park, IL 60035-2499
Phone: 312-432-7915
Manufacturer of headphones, microphones
& intercom systems.

REACH ELECTRONICS INC.

1600 W. 13th St.
Box 308
Lexington, NE 68850-0308
Phones: 308-324-6661; 800-445-0007
Fax: 308-324-4985
Elene Wehr, Pres. & Chief Exec. Officer
Gary Gifford, V.P.
Mike Sutton, International Sales Mgr.
Jim Hathaway, Mgr., Advertising
Manufacturer of radio pagers, paging ter-
minals, line level couplers, mobile encoders
& decoders (tone signaling), radio patch (in-
terlink) terminals.

RECORTEC INC.

1290 Lawrence Station Rd.
Sunnyvale, CA 94089-2220
Phone: 408-737-8441
TWX: 910-379-5022
Lester H. Lee, Pres.
Eldon A. Corl, V.P.
Videotape evaluators & conditioners for clean-

ing, testing & winding video tapes. Video
cassette evaluators & video cassette loading
equipment.

REGISTER DATA SYSTEMS

Box 1246
Perry, GA 31069
Phones: 912-987-2501; 800-521-5222
Fax: 912-987-7595
Lowell Register, Pres.
Janice J. Register, V.P.
Manufacturer of business computer systems
for broadcast and cable TV industry.

RELIABLE ELECTRIC/UTILITY PRODUCTS

11333 Addison St.
Box 1915
Franklin Park, IL 60131
Phone: 708-455-8010
Fax: 708-451-5516
Telex: 728939
TWX: 910-227-3159
Dudley P. Sheffler, Pres.
Richard Schwob, V.P., Sales
Mike Corkran, Mktg. Mgr.
Frank Priebe, Product Mgr.
Al Kothe, Sales, Northeast
Sandy Horvath, Sales, West
Doug Frassrand, Sales, Southeast
Tom Coyne, Sales, Midwest
Manufacturer of CATV pedestals, apartment
closures, aerial and underground hardware.

RENCO INC.

1713 Cedar Park Rd.
Annapolis, MD 21401
Manufacturers of audio & video connectors.

REYNOLDS LETERON CO.

3305 Kashiwa St.
Torrance, CA 90505
Phone: 213-534-1630
Joe DeRitis, Pres.
Manufacturers of TV titlers.

RF SCIENTIFIC TRANSPORTABLES INC.

3030 Bay Front Rd.
Mobile, AL 36605
Phone: 205-478-4344
Carl Humphreys, Pres.
Construction & installation of satellite earth
stations. Transportable up link & down link
services.

RF SYSTEMS—See General Instrument
Corp.

RF TECHNOLOGIES

77 N. Centre Ave.
Suite 314
Rockville Centre, NY 11570
Phone: 800-678-2122
Fax: 516-678-7289
Richard Fevola, Pres.
Lee R. Heller, Sales Mgr.
Manufacturers' representative for TV
equipment.

RF TECHNOLOGY INC.

16 Testa Place
South Norwalk, CT 06854
Phone: 203-866-4283
Fax: 203-853-3513
Telex: 3722030 RFTECH
Chuck Bobbins, Pres.
Pat Bradbury, V.P., Sales & Mktg.

Branch Offices:

BURBANK: 2501 Burbank Blvd., Suite 209,
Burbank, CA 91505. Phone: 818-845-0199.
Jim Kubit

CHARLOTTE: 3619 Rea Rd., Charlotte, NC
28226. Phone: 704-542-3380. Bob Millice

FAIRHOPE: 16 Orange Ave., Fairhope, AL
36532. Phone: 205-928-9459. Grady Jackson

LITTLETON: 997 E. Davis Ave., Suite 110, Lit-
tleton, CO 80122. Phone: 303-730-6928. Ron
Barnes

LOS LUNAS: Box 1535, Los Lunas, NM 87031.
Phone: 505-865-6700. Carroll Cunningham

LOUISVILLE: Central American Terminal,
Bowman Field, Louisville, KY 40205. Phone:
502-452-2777. Joel Embry

SEATTLE: 19237 Aurora Ave. N, Seattle, WA
98133. Phone: 206-546-6546. John
Schneider

SPRINGFIELD: 1856 S. Stewart, Springfield,
MO 65804. Phone: 417-881-4677. Don
Ingalsbee

WARWICK: 2 Sunset Terrace, Warwick, NY
10990. Phone: 914-986-0936. Bill Dumm
Manufacturers & distributors of fixed & por-
table microwave systems & RF power
amplifiers.

RICHARDSON ELECTRONICS LTD.

40W267 Kestlinger Rd.
Lafox, IL 60147
Phone: 708-208-2200
Fax: 708-208-2550
Telex: 283461
Edward J. Richardson, Pres. & Chief Exec.
Officer
Dennis R. Gandy, Exec. V.P.
Chris Cane, V.P., Sales
Manufacturers & distributors of electron
tubes & semiconductors.

RIPLEY CO. INC.

(Cablematic Division)
46 Nooks Hill Rd.
Cromwell, CT 06416
Phone: 203-635-2200
Fax: 203-635-3631
Kenneth MacCormac, Pres.
R. Glass, Treas.
William C. Boeckeler, Div. Sales & Mktg. Mgr.
Manufacturer of coaxial cable preparation
tools.

RIVERS ASSOCIATES INC.

47 Berry St. Ext.
Fitchburg, MA 01420
Phone: 617-342-8965
Norman L. Rivers, Pres.
EBS encoders & decoders, AM monitor
receiver, custom audio & control equipment,
tone-control encoders & decoders, audio
silence alarm & voice-actuated intercom
system.

RMS ELECTRONICS INC./CATV DIV.

41-51 Hartz Way
Secaucus, NJ 07094
Phones: 201-601-9191; 800-223-8312 (out-
side NJ)
Fax: 201-601-0011
Joseph F. Bradway Jr., Chmn. & Pres.
Gerald Goldman, V.P., Sales & Mktg.
Gary Napolitano, V.P., Finance
Fred Mucciardi, V.P., Operations &
Purchasing
Manufacturer & distributor of standby, in-
verter & AC regulated power supplies 550

MHz up to 1 GHz, power passing line split-
ters, directional couplers & multitaps, mat-
ching transformers, non-power passing split-
ters, directional couplers, attenuators, con-
nectors, pedestals, installation materials,
headend electronics, distribution line amps,
coaxial cable, fiber optic splices and F.O.
engineering services.

RMT ENGINEERING INC.

625 E. Taylor Ave.
Sunnyvale, CA 94086
Phones: 408-733-4830; 800-228-0633
Fax: 408-773-0937
Richard McLean, Pres.
Patricia McLean, V.P., Mktg.

Branch Office:

EUREKA: 1129 Koster St., Eureka, CA 95501.
Phone: 707-444-9437.
Distributor of new and remanufactured elec-
tronics equipment, field strength meter
repairs, headend and distribution repairs.

RODELCO ELECTRONICS CORP.

111 Haynes Court
Ronkonkoma, NY 11779
Phone: 516-981-0900
Joseph M. Rodgers, Pres. & Gen. Mgr.
Andrew Daniher, Sales Mgr.
Manufacturer of type accepted VHF tran-
sistorized translators, TV transmitters, multi-
ple output amplifiers & RF communications.

ROH PRODUCTS

(Division of Portland Instrument Co.)
6120 San Fernando Rd.
Glendale, CA 91201
Phone: 818-500-0137
Fax: 818-240-1828
Richard F. Herbert, Gen. Mgr.
Ronald Fuller, Dir., Engineering
Manufacturer of broadcast audio & commu-
nications equipment & systems. Products in-
clude intercoms, line monitors/switchers,
audio modular systems.

ROHDE & SCHWARZ INC.

4425 Nicole Dr.
Lanham, MD 20706-4352
Phone: 301-459-8800
Fax: 301-459-2810
TWX: 510-223-0414
Erhard Thilo, Pres.
Scott Elkins, V.P., Mktg.
R. Matthew Straeb, Mktg. Mgr., Broadcasting
& TV Instruments
Manufacturing & sales of test & measurement
instruments, TV & broadcasting; radio
monitoring & communications equipment, in-
cluding TV demodulators, test generators,
video noise meters, cable leakage detection
systems & remote video monitoring systems.

ROHN

6718 W. Plank Rd.
Box 2000
Peoria, IL 61656
Phone: 309-697-4400
Fax: 309-697-5612
Donald D. Rohn, Pres.
R. A. Kleine, V.P.
Mike Fleissner, Export Mgr.
Manufacturer, designer, fabricator & erector
of towers, tower obstruction lighting equip-
ment, cable & broadcast tower accessories,
cable equipment shelters, cellular towers &
equipment buildings for communications &
microwave.

Manufacturers & Suppliers

ROSCO LABORATORIES INC.

36 Bush Ave.
Port Chester, NY 10573
Phone: 914-937-1300
Fax: 914-937-5984
Telex: 131472
Stan Miller, Pres.
Stan Schwartz, V.P.
Roger Claman, Sales Mgr.
Carol Scharff, Advertising Mgr.
Jackie Tario, Mktg. Mgr.
Lighting & other equipment for theater, film & television.

ROSCOR CORP.

1061 Feehanville Dr.
Mount Prospect, IL 60056
Phone: 708-299-8080
Fax: 708-299-4206
Paul S. Roston, Pres.
Mitchell Roston, Exec. V.P.
Howard Ellman, V.P., Sales
Yves Souvenir, Chief Engineer
Manufacturers & distributors of fixed and mobile video systems including SNVs, ENG and production vehicles; video sales & systems engineering; RF products & consulting, video rentals & servicing. Also provides turnkey facility design & installation.

ROSE BRAND THEATRICAL FABRICS AND FABRICATING

517 W. 35th St.
3rd Floor
New York, NY 10001
Phone: 212-594-7424
Fax: 212-629-4826
George Jacobstein, Pres.
Steven Safer, V.P.
Peter Finder, Sales Mgr.
Ilene Rich, Mktg. Dir.
Robert Bertrand, Gen. Mgr.
Supplier of textiles for sets, drops & fancy costuming. Fabricates drops, cycs, chroma keys & set pieces. Full stock of scenic paints & adhesive tapes.

ROSS VIDEO LTD.

8 John St.
Box 220
Iroquois, Ont. K0E 1K0
Canada
Phone: 613-652-4886
Fax: 613-652-4425
John Ross, Pres.
Jim Millard, Mktg. Coordinator
Don Lee, Mgr., Sales
Jan Mills, Mgr., Advertising & Promotion
Manufacturer of video production switchers.

RPG DIFFUSOR SYSTEMS

12003 Wembleton St.
Largo, MD 20772
Phone: 301-249-5647
Fax: 301-249-3912
Telex: 5106004126 RPG
Peter D'Antonio, Pres.
John H. Konnett, V.P.
Complete acoustical treatment systems including sound diffusing & absorbing panels & variable acoustic systems; acoustical design consulting.

RTI RESEARCH TECHNOLOGY INTERNATIONAL

4700 W. Chase Ave.
Lincolnwood, IL 60646
Phones: 708-677-3000; 800-323-7520;
800-851-4028 (Illinois)
Fax: 708-677-1311
Telex: 289414
Ray L. Short Jr., Pres.

S. Berger, Advertising Dir.
Videotape & film cleaning & inspection equipment.

RUSSCO ELECTRONICS MANUFACTURING INC.

5690 E. Shields Ave.
Fresno, CA 93727
Phone: 209-291-5591
Telex: 317007 RUSSCOELECT UD
Russell C. Friend, Pres. & Gen. Mgr.
Victor Kearney, V.P.
Vicky Jarrett, Sales & Mktg.
Pat Delaney, Mktg. Mgr.
Michael Vink, Design Engineer
Manufacturer of broadcast audio equipment, turntables, tone arms, phono preamps, mike preamps, audio distribution amps, audio power amps, remote amps, small consoles & telephone interface equipment.

RYCOM INSTRUMENTS INC.

9351 E. 59th St.
Raytown, MO 64133
Phone: 800-851-7347
Fax: 816-353-5050
E. Edward Reitz, Pres.
Tom Wood, V.P., Sales & Mktg.
Mike Taylor, Outside Plant Sales Mgr.
Manufacturer of buried cable & pipe locators, cable fault locators, fiber optic locating systems and frequency selective level meters.

SACHS COMMUNICATIONS INC.

30 W. Service Rd.
Champlain, NY 12919-9703
Phones: 800-267-2247 (Canada); 800-829-2247 (U.S.)
Fax: 514-636-0794
Jack Sachs, Pres.
Sam Wells, National Technical Dir.
Shelley Lockwood, Customer Service Mgr.
Gregory Kew, Customer Service

Corporate Sales Office & Training Center:
ENGLEWOOD: 9200 E. Mineral Dr., Suite 424,
Englewood, CO 80112. Phone: 303-790-7330.
Fax: 303-790-7343. John Schonewill, National Sales Mgr.; Kay Ahr, Branch Mgr., Western Region; Radiene Watson, Inside Sales Mgr.; Thomas E. (Stoney) Connor, Technical Account Mgr., Southeast Region.
Manufacturer of aerial construction & subscriber installation hardware for cable television & telephone industries.

SACHTLER CORP. OF AMERICA

55 N. Main St.
Freeport, NY 11520
Phone: 516-867-4900
Fax: 516-623-6844
Telex: 140107SAC FRPT
Eric D. Falkenberg, Exec. V.P.
Michael A. Accardi, Sales Mgr.
Mark Henderson, Regional Sales Mgr.

Branch Office:
BURBANK: 3316 W. Victory Blvd., Burbank, CA 91505.
Manufacturer of complete line of camera support equipment for ENG, EFP, OB, studio cameras; complete line of lighting equipment from 100-W up to 1.2-kw.

SADELCO INC.

75 W. Forest Ave.
Englewood, NJ 07631
Phone: 201-569-3323
Fax: 201-569-6285
Harry L. Sadel, Pres.
Leslie Kaplan, V.P.
Sharon Svec, Sales Mgr.

Designs, manufactures and sells signal level meters & calibrators.

SALESCASTER DISPLAYS CORP.

1010 E. Elizabeth Ave.
Box 502
Linden, NJ 07036-0502
Phone: 201-925-3450
Roy Kaplan, Pres.
Dennis Tort, V.P.
Manufacturer of equipment producing superimposed moving messages.

SAMSON TECHNOLOGIES CORP.

Box 9068
Hicksville, NY 11802
Phone: 516-932-3810
Fax: 516-932-3815
Paul Ash, Pres.
S. Goodman, V.P.
Doug Bryant, V.P., Engineering
Manufacturer of VHF wireless microphones, speaker cabinets & audio recording equipment.

SANCHEZ COMMUNICATIONS

6940 S. Holly Circle
Suite 120
Englewood, CO 80112
Phone: 303-694-0303
Daniel R. Sanchez, Sales Mgr.
Distributor of CATV products including cable connectors, subscriber materials, antennas, pedestals, remote units & batteries, headend equipment, ladders & safety products.

SANKEN MICROPHONE CO. LTD.

c/o Audio Interval Design
1032 N. Sycamore
Los Angeles, CA 90038
Phone: 213-469-4773
Fax: 213-962-2603
James W. Schaller, Dir. of Sales
Manufacturer of microphones for broadcast & recording.

SATELLITE SYSTEMS OF BREVARD

625 E. Merritt Ave.
Suite G
Merritt Island, FL 32953
Phone: 407-459-3376
Thomas S. Lunsford, Owner
Virginia Beacham, V.P. & Gen. Mgr.
Home satellite engineering, sales, installation, service, downlinks.

SAUPPE ENTERPRISES INC.

1625 Pegfair Dr.
Pasadena, CA 91103
Phone: 818-792-9840
Telex: 910-350-1308 SAUPPE MEDIACA
Norman A. Sauppe, Chmn. & Chief Exec. Officer
Carl Baldwin, V.P.
Bob Chateau, Chief Financial Officer
Manufactures, sells & services film chain slide projectors & audio-visual multi-image equipment.

SCALA ELECTRONIC CORP.

Box 4580
Medford, OR 97501
Phone: 503-779-6500
Fax: 503-779-3991
Telex: 151681 SCALA MEF
Ellis Feinstein, Pres.
Dan Fowler, Sales Mgr.
Professional ruggedized antennas & arrays for CATV, LPTV, translators, STL, RPU & off-air monitoring.

SCHAFFER WORLD COMMUNICATIONS

World Radio Bldg.
Box 31
Marion, VA 24354
Phone: 703-783-2000
Fax: 703-783-2064
Robert Dix, Pres.
Ann Dix, V.P.
Kevin Soos, Sales
Manufacturer of computer automation systems, audiofile, ready spot cart random access, consoles & digital audio.

SCHMID TELECOMMUNICATION AMERICA INC.

Rleterstrasse 6
Zurich CH-8002
Switzerland
Sergio Moreno, Pres.

U.S. Office: 15 W. 26th St., New York, NY 10010. Phone: 212-213-2099. Fax: 212-799-7035.

Manufacturers of transmission measurement, monitoring & control equipment.

SCHNEIDER CORP. OF AMERICA

400 Crossways Park Dr.
Woodbury, NY 11797
Phone: 516-496-8500
Fax: 516-496-8524
Telex: 960102
Jay Citrin, V.P., Finance
Dwight Lindsey, V.P., Mktg.
Bob Jones, National Sales Mgr. & Product Management Dir.
Craig Marcin, Service Mgr.
Manufacturer, supplier & servicer of television zoom lenses including ENG/EFP, studio & tele/OB lenses for all camera types; b&w filters & special effects attachments.

SCHUESSLER CASE CO. INC.

Box 39066
Chicago, IL 60639
Phone: 312-227-0027
L. L. Krefl, Pres.
Shipping cases for motion picture & TV industries & special cases made to order.

SCHWEM TECHNOLOGY

3305 Vincent Rd.
Pleasant Hill, CA 94523-4349
Phone: 415-935-1226
Fax: 415-935-0155
Janet L. Alvarez, Pres.
Clayton R. Sylvester, V.P.
Thomas C. McDonough, Sales Mgr.
Manufacturer of image stabilizing camera lenses & integrated CCD camera/lens stabilizing systems.

SCI CATV SERVICES

2265 Camino Vida Roble
Carlsbad, CA 92009
Phone: 619-438-1518
Fax: 619-438-6878
Tim Mullennix, Gen. Mgr.
Thomas O'Brien, Sales Mgr.
Services & repairs addressable & non-addressable CATV converters, headend & distribution equipment.

SCIENTIFIC-ATLANTA INC.

One Technology Pkwy.
Box 105600
Atlanta, GA 30348
Phone: 404-441-4000
William Johnson, Chmn. & Chief Exec. Officer

William O'Connor, Pres., Broadband Communications Business Group
Solomon Webb, Pres., National Sales Group
Robert S. Meyers, V.P., Corporate Communications
Gary Trimm, Pres., Subscriber Systems Division
David Fellows, Pres., Transmission Systems Division

Field Sales Offices:

ATLANTA: 3845 Pleasantdale Rd., Atlanta, GA 30340. Phone: 404-449-2530. Hank Cason, Bob Scott, Craig Clary, Leon Urban, Perry Tanner, Shirley Harbin

BELLEVILLE: Copper Bend S, 936 S. 59th St., Belleville, IL 62223. Phone: 618-233-7203. Paul Hesen, Gary Trudell, Sheila Henry

ENGLEWOOD: 61 Inverness Dr. E, Suite 100, Englewood, CO 80112. Phone: 303-790-0585. John Cheval, David Eng, Bob Day, Joe Quane

ELMWOOD PARK: River Dr., Center 2, 4th Floor, Elmwood Park, NJ 07407. Phone: 201-794-3100. Ralph Galione, David Hansen, Chris Albano, Pat Tylka, Mark Stalica

RICHARDSON: 851 International Pkwy., Suite 111, Richardson, TX 75081. Phone: 214-238-4320. Brian Ollila

INDIANAPOLIS, IN: Mark Baughman. Phone: 317-875-0057.

WILMINGTON, MA: John Sweeney. Phone: 508-658-4310.

SANTA FE SPRINGS, CA: Brian Bentley. Phone: 213-903-2600.

SAN RAMON, CA: John Keenan. Phone: 415-277-1220.

Manufacturer of communications products, defense systems & test instruments for industrial, telecommunications and government applications. Communications products include: CATV set-top terminals, distribution amplifiers, taps & passives, headend electronics, satellite earth stations, receivers, LNAs & LNCs, CATV antennas, coaxial cable, drop cable.

SCIENTIFIC COMMUNICATIONS INC.

2908 National Dr.
Garland, TX 75041
Phone: 214-840-4900
Joe Halpain, Pres.
Manufacturer of satellite video receivers & amplifiers.

SEAMAN-PARSONS CORP.

W. 161 N9116 Hayes Ave.
Box 630
Menomonee Falls, WI 53051
Phone: 414-251-3860
Fax: 414-251-5832
Telex: 910-260-3622
Thomas N. Tautges, Sales Mgr.
Manufacturers of 10- to 100-HP trenchers, cable plows, compaction equipment, trailers.

SEI ELECTRONICS

2520 N. Broad St.
Philadelphia, PA 19132
Phones: 215-223-9400; 800-523-0894
Fax: 215-223-9423
Leonard Steinberg, Pres.
Joseph Steinberg, V.P.
Richard D'Ascenzo, Sales Mgr.
Distributors of electronic components, resistors, capacitors, semiconductors, tools, wire & cable, audio & video tapes, VTRs, video parts & accessories.

SELCO PRODUCTS CO.

7580 Stage Rd.
Buena Park, CA 90621
Phones: 213-921-0681; 800-257-3526
Fax: 714-739-1507
William Wilkinson, Chief Exec. Officer
Celeste Martinez, Mktg.
Ray Anton, Sales Mgr.
Manufacturer of industrial snap-action thermostats, control knobs, analog panel meters, VU/PPM meters.

SEL-TRONICS INC.

9475 Lottsford Rd.
Landover, MD 20785
Phones: 301-341-2700; 800-777-5481; 800-899-5481
Fax: 301-341-3601
Gary L. Brown, Pres.
Distributors & manufacturers' representative of equipment for the broadcasting industry.

SEMON BACHE & CO.

(Division of Precision Glass Fabricators)
113 13th St.
Brooklyn, NY 11215
Phone: 718-965-0200
Steve Agostino, V.P., Sales
Mirrors (1st & 2nd surface), lenses & other glass items.

SENCORE ELECTRONICS

3200 Sencore Dr.
Sioux Falls, SD 57107
Phones: 605-339-0100; 800-736-2673
Fax: 605-339-0317
Alan Bowden, Pres.
Doug Bowden, V.P.
George Gonos, Sales Mgr.
Brad Johnson, Mktg. Mgr.
Manufacturer & distributor of electronic test equipment.

SENNHEISER ELECTRONIC CORP.

6 Vista Dr.
Old Lyme, CT 06371
Phone: 203-434-9190
Fax: 203-434-1759
Andrew Brakhan, Pres.
Manufacturer of television, broadcast & studio microphones, wireless microphone systems, headphones, infrared audio equipment & audio test equipment.

SERVICE MANUFACTURING CO.

2400 Baumann Ave.
San Lorenzo, CA 94580
Phone: 415-278-7400
Fax: 415-278-3769
Marcia Goldman, Pres.
Ted Gordon, Chief Operating Officer
Mike Steffora, Operations Mgr.
Manufacturer of service truck bodies & aerial buckets.

SESCOM INC.

2100 Ward Dr.
Henderson, NV 89015-9998
Phone: 702-565-3400
Fax: 702-565-4828
Franklin J. Miller, Pres.
Manufacturer of audio products.

SG COMMUNICATIONS

3444 N. Dodge Blvd.
Suite A
Tucson, AZ 85716
Phone: 800-824-7865
Fax: 602-323-6980
Douglas Gratzler, Pres.

Thomas Leschak, V.P.
Robert Birket, Marketing & Sales Dir.
Service for TV antennas and turnkey tower construction & maintenance.

SHAROUBIM INTERNATIONAL GROUP INC.

192-08 90th Ave.
Hollis, NY 11423
Phone: 718-479-3011
Fax: 718-479-3072
Telex: 423767 SHI UI
Cable: SHARIMP NEW YORK
Kamel Sharoubim, Pres.
Vinton Roye, V.P., Sales, Electronic Div.
Supplier of telecasting equipment, closed circuit systems, transmitting antennas & accessories, electronic tubes, semiconductors, diodes, connections & spare parts.

SHARP ELECTRONICS CORP.

(LCD Products Division)
Sharp Plaza
Box 650
Mahwah, NJ 07430-2135
Phone: 201-529-8731
Fax: 201-529-9636
Telex: 134-327
S. Hirooka, Pres.
Bob Garbutt, V.P.
Ron Colgan, Gen. Mgr.
Bruce Pollack, National Sales Mgr.
Frank Romeo, Product Mgr.
Robert Soucy, Mktg. Mgr.
Manufacturer of VHS VCRs, color video printers, TV monitors & receivers, LCD video projectors, camcorders, audio cassette recorders & LCD computer data projection panels.

SHIMA SEIKI USA INC.

22 Abeel Rd.
Cranbury, NJ 08512
Phone: 609-655-4788
Manufacturer of computer graphics systems.

SHINTRON CO. INC.

45 Winthrop St.
Concord, MA 01742
Phones: 508-371-7500; 800-358-6872
Fax: 508-371-7554
Shintaro Asano, Pres.
Sam Asano, National Sales Mgr.
Manufacturers of audio & video distribution amplifiers, time code equipment, routing switchers, computer accessories; component video.

SHIVELY LABORATORIES INC.

47 Harrison Rd.
Bridgton, ME 04009
Phone: 207-647-3327
Fax: 207-647-8273
TWX: 710-223-8910 SHIVELY BRGT
Paul A. Wescott, Pres.
Carl Bishop, Chief Financial Officer
Charles W. Peabody, V.P., Mktg.
Jonathan R. Clark, Mgr., Mktg.
Manufacturer of FM & TV broadcast antennas, rigid coaxial transmission line, directional couplers, combiners, patch panels, pressurization equipment & AM/TV isocouplers.

SHOOK ELECTRONICS USA INC.

6630 Topper Pkwy.
San Antonio, TX 78233
Phone: 512-653-6761
Fax: 512-590-9319
Edwin L. Shook, Pres.
Ron L. Crockett, V.P., Sales

Manufacturers & suppliers of TV & satellite mobile systems & accessories.

SHURE BROTHERS INC.

222 Hartrey Ave.
Evanston, IL 60202-3696
Phones: 708-866-2200; 800-257-4873
Fax: 708-866-2279
Telex: 4330191
TWX: 910-231-0048
James H. Kogen, Pres.
H. Amend, V.P., Manufacturing
L. Morgan, V.P., Sales
J. Phelan, Dir., Technical Markets
N. Calvert, Dir., Mktg. Communications
S. Schroeder, Dir., Microphone Products
R. Gilbert, V.P., Sales & Finance
Manufacturer of consumer & professional audio equipment & supplies.

SIECOR CORP.

489 Siecor Park
Box 489
Hickory, NC 28603-0489
Phone: 704-327-5000
Fax: 704-327-5488
Joseph D. Hicks, Pres.
William G. Martin, V.P., Sales
David Johnson, Mgr., CATV Sales
Everett McNair, Mgr., CATV Mktg.
Manufacturer of fiber optic cable products, including cable, splicing & test equipment; splice & interconnect hardware. Engineering services and training courses.

SIEL SISTEMI ELETTRONICI

via Bari, 26
Milano 20143
Italy
Phones: 02-813-1901; 02-813-2891
Fax: 02-8136038
Telex: 314880 PP M1 I
Salvatore Cosentino, Pres.
Antonio Orizzonte, V.P.
FM broadcast equipment, stereo encoders, exciters, amplifiers & radio links.

SIGMA ELECTRONICS INC.

1184 Enterprise Rd.
East Petersburg, PA 17520
Phone: 717-569-2681
Kent Porter, V.P.
Manufacturer of generators & audio distribution equipment.

SIGNAL ENGINEERING & SALES INC.

6933 Oporto Madrid Blvd. S
Birmingham, AL 35206
Phone: 205-328-6431
Louis H. Pfau, Pres.
William D. Coe, Secy.-Treas.
Terry Boders, Service Mgr.
Studio construction; LPTV, MDS, OFS & ITFS
STL & CARS sales & installation; special video & audio switching & control devices, CATV local origination & satellite TVROs.

SIGNAL VISION INC.

27002 Vista Terrace
Lake Forest, CA 92630
Phone: 714-586-3196
Fax: 714-586-3952
Neil P. Phillips, Pres.
Mike Thatcher, Mgr.
Distributor of cable television electronics and construction material, specializing in underground products.

Manufacturers & Suppliers

SIMON-TELELECT INC.

600 Oakwood Rd.
Watertown, SD 57201
Phone: 605-882-4000
Fax: 605-882-1842
TWX: 704799
Dennis L. Diedrich, Dir. of Sales & Mktg.
Manufacturer of telescopic & articulating
aerial lifts (personnel & material handling),
digger derricks, and cranes.

SIMPLICITY TOOL CORP./SITCO ANTENNAS

10330 N.E. Marx
Box 20456
Portland, OR 97220
Phone: 503-253-2000
Fax: 503-253-2009
Telex: RCA 200-479
Gustave Berliner, Pres.
Markus Burecker, V.P., Electronics & Chief
Engineer
Maurice Pellett, Engineer
Manufacturer of VHF, UHF & FM antenna ar-
rays for CATV, MATV, FM, LPTV & translators.

SIMPSON ELECTRIC CO.

853 Dundee Ave.
Elgin, IL 60120
Phone: 708-697-2260
Fax: 708-697-2272
Edward M. Herter, Pres.
John P. Deichl, V.P., Mktg. & Sales
Scott R. Wolfmeyer, Product Mgr.
Manufacturer of test equipment, multimeters,
VOMs, VU panel meters, controllers, meter
relays, digital frequency counters, digital
VOMs, temperature controllers & digital panel
meters.

SINGER PRODUCTS INC.

1840 W. 49th St.
Suite 402
Hialeah, FL 33012
Phone: 305-558-3000
Fax: 305-558-2801
Telex: 25-4841 SPI-UR
Jaime Rojas, Pres.
Jaime Sorzano, Sales Mgr.
John Holmes, Mktg. Mgr.
Broadcast radio & TV, communications, in-
strumentation distributor.

SISCOM

100 Arapahoe
Suite 1
Boulder, CO 80302
Phone: 303-449-0442
Fax: 303-449-0239
Telex: 402063
Mike Ellis, Pres.
Robert Turner, V.P., Mktg.
Supplier of newsroom computer systems &
custom information management systems.

SITCO ANTENNAS—See Simplicity Tool Co.

SKOTEL CORP.

3730 Matte Blvd.
Brossard, Que. J4Y 2Z2
Canada
Phones: 800-361-4999; 514-444-2088
Fax: 514-444-2083
Stephen Scott, Sales Engineer, Pres.
Joyce Scott, Sales Coordinator
Manufacturer of time code readers, video in-
serters & generators.

SL WABER INC.

(Subsidiary of SL Industries Inc.)
520 Fellowship Rd.
Suite 306
Mount Laurel, NJ 08054
Phones: 609-866-8888; 800-634-1485
Fax: 609-866-1945
Ron Mazik, Pres.
Kevin Woznicki, V.P., Sales & Mktg.
Glenn Emery, National Sales Mgr.
Robert Eastwood, Dir., Mktg.
Manufacturer of UL-listed multiple outlet
strips, pre-wired electrical outlet panels,
power conditioning outlet strips, uninterrup-
tible power supplies, surge, dropout & noise
protection.

SOLA

(Unit of General Signal)
1717 Busse Rd.
Elk Grove Village, IL 60007
Phone: 708-439-2800
Fax: 800-626-6269
H. West, Pres.
J. Kimball, V.P., Sales
R. Tucker, V.P., Mktg.
Kevin McGowan, Mktg. Mgr.
Line voltage regulators, uninterruptible power
supplies, standby power supplies & DC power
supplies (switchers & linear).

SOLID STATE LOGIC INC.

320 W. 46th St.
2nd Floor
New York, NY 10036
Phone: 212-315-1111
Fax: 212-315-0251
Piers Plaskitt, Chief Exec. Officer
Dave Collie, Mgr., Western Operations
Manufacturer of broadcast & recording studio
audio consoles. Automation systems for
recording, post production and film mixing.

SOLID SUPPORT INDUSTRIES

2453 Chico Ave.
South El Monte, CA 91733
Phones: 818-579-6063; 800-782-6377 (out-
side CA)
Rich Wilson, National Sales Mgr.
Keyboard, pro-audio stands & computer
workstations.

SOLL INC.

401 E. 74th St.
New York, NY 10021
Phone: 212-988-0290
J. M. Soll, Pres.
Manufacturer of computerized remote con-
trol systems for broadcasting, satellite &
cable transmission facilities.

H. A. SOLUTECH LTD.

4360 D'Iberville St.
Montreal, Que. H2H 2L8
Canada
Phone: 514-522-8960
Fax: 514-598-7808
Telex: 055-62139
Gilles Fortin, Pres.
Francois Hurtubise, V.P.
Manufacturer of automated systems for com-
mercial inserts, VU/PPM audio level meter
color keyed in video ADA/VA.

SONO-MAG CORP.

1833 W. Hovey Ave.
Normal, IL 61761
Phone: 309-452-5313
William E. Moulie Jr., Pres.

Tom D. Rousey, V.P.
Jon A. Housour, V.P.
Manufacturer of broadcast radio systems.

SONY COMMUNICATIONS PRODUCTS CO.

1600 Queen Anne Rd.
Teaneck, NJ 07666
Phone: 201-833-5200
Fax: 201-833-9645
William G. Connolly, Pres.
Mark Gray, Sr. V.P., Sales & Mktg.
John McPherson, V.P., Mktg.

Regional Offices:

NEW YORK: 15 Essex Rd., Paramus, NJ
07652. Phone: 201-368-5111.

CHICAGO: 500 Park Blvd., Hamilton Lakes,
Itasca, IL 60143. Phone: 312-773-6046.

ATLANTA: 3175-A Northwoods Pkwy., Nor-
cross, GA 30071. Phone: 404-263-9888.

DALLAS: 1320 Walnut Hill, Irving, TX 75602.
Phone: 214-659-3600.

LOS ANGELES: 2820 W. Olive Ave., Burbank,
CA 91505. Phone: 818-841-8711.
Manufacturer of VTRs, VCRs, video cameras,
multicassette systems, monitors, editors,
digital video multi-processors, time base cor-
rectors & time code generator/readers.

SONY MAGNETIC PRODUCTS GROUP OF AMERICA

1 Sony Dr.
Park Ridge, NJ 07656
Phone: 201-930-1000
Telex: 424595
John Birmingham, Pres.
Shin Takagi, Chief Operating Officer
Andrew Mougis, V.P., Sales & Mktg.
Robert Basso, V.P., Advertising
Les Burger, Product Mgr.
Ken Wiedeman, Dir., Sales & Marketing
Chris Emery, National Sales Dir.

Regional Offices:

NEW YORK: 15 Essex Rd., Paramus, NJ
07652. Phone: 201-368-5094. Joe Balsam

CHICAGO: 1200 N. Arlington Heights Rd.,
Itasca, IL 60143. Phone: 708-773-6111. An-
drew Ambrosio

ATLANTA: 3175A Northwoods Pkwy., Nor-
cross, GA 30071. Phone: 404-662-3803. John
Riggs

DALLAS: 3201 Premier Dr., Suite 100, Irving,
TX 75063. Phone: 214-550-5373. Richard
Chambers

LOS ANGELES: 10833 Valley View St.,
Cypress, CA 90630. Phone: 714-229-4246.
Joe Clincione
Manufactures & markets blank audio & video
tape products serving the professional &
broadcast industries.

SONY PROFESSIONAL AUDIO

3 Paragon Dr.
Montvale, NJ 07645
Phone: 201-358-4197
Ron Remschel, Mktg. Mgr.
Manufactures analog & digital tape recorders,
recording/remixing consoles, wired &
wireless mikes.

SOUNDCRAFT ELECTRONICS INC.

8500 Balboa Blvd.
Northridge, CA 91329
Phone: 818-893-4351
Fax: 818-893-3639

Ronald H. Means, Pres.
Ken Lopez, V.P., Sales
Mark Gander, V.P., Mktg.
David Kimm, Sales Mgr.
Rita Veix, Mktg. Services Coordinator
Manufacturer of consoles for production &
post production, broadcast, sound reinforce-
ment & live theater.

SOUNDMASTER INTERNATIONAL INC.

500 Alden Rd.
Unit 11
Markham, Ont. L3R 5H5
Canada
Phone: 416-479-8101
Fax: 416-479-8105
Andrew Staffer, Pres.
Curtis Smith, V.P.

Branch Office:

WESTLAKE VILLAGE: 900A Hampshire Rd.,
Westlake Village, CA 91361. Phone:
805-494-4545. Fax: 805-494-4936.
Audio editing systems including syn-
chronizers, controller, machine interfaces,
programmable shuttle control; system in-
tegrated random access digital audio with
modular architecture.

SOUND TECHNOLOGY INC.

1400 Dell Ave.
Campbell, CA 95008
Phone: 408-378-6540
Telex: 357445 SOU
Robert Andersen, Pres.
Kent McGuire, V.P., Sales & Mktg.
Manufacturer of audio test equipment, in-
cluding distortion analyzers, signal
generators, tape recorder test systems &
transmission test systems.

SOUTHWIRE CO.

Box 1000
Carrollton, GA 30119-0001
Phone: 404-832-4242
R. J. Hightower, Mktg. Mgr., Distributor Sales
Galvanized steel strand.

SPECTRUM

803 Forest Ridge
Suite 108
Bedford, TX 76022
Phones: 817-267-2288; 800-628-0088
Fax: 817-354-8445
Doug Sherar, Pres.
Manufacturers' representative & distributor
for all headend, distribution and drop material
for the CATV, SMATV & LAN market.

SPORTS SCENE INC.

318 Seaspray Ave.
Palm Beach, FL 33480
Phone: 407-659-6455
Leslie Shaw, Pres.
Designs, engineers, installs & operates CCTV,
security & audio systems, commercial & in-
dustrial, on lease or direct sale basis;
specializes in sports complexes.

SPRUCER

Kanematsu-Gosho
400 Cottontail Lane
Somerset, NJ 08873
Phone: 201-273-7544
Manufacturer of addressable converters.

STAHL

(A Scott-Fetzer Co.)
3201 W. Lincoln Way
Wooster, OH 44691
Phone: 216-264-7441

Rick Horn, Pres.
George Kalis, V.P., Operations
Steve Denison, National Sales Mgr.

Other Plants:

Cardington, OH; Durant, OK; Merced, CA.
Manufacturer of utility truck bodies, utility service vans, pickup boxes, covers, forestry & aerial bodies.

STAINLESS INC.

210 S. 3rd St.
North Wales, PA 19454
Phone: 215-699-4871
Fax: 215-699-9597
TWX: 510-661-8097
Jess C. Rodriguez, Pres.
John L. Windle, V.P.
Owen F. Ulmer, V.P.
David C. Rodriguez, Sales Engineer
James D. Mack, Sales Engineer
Designers, fabricators & erectors of TV, AM-FM, microwave & cable TV towers.

STANCIL CORP.

2644 Croddy Way
Santa Ana, CA 92704
Phone: 714-546-2002
Fax: 714-546-2092
Telex: 298843 STANCIL CORP
William V. Stancil, Pres.
Michael D. Custer, V.P.

Manufacturers of magnetic recording & tape reproducing equipment, logging & reference recorders on 8 or 10 1/2-inch reels, digital time recording/reproduction & automatic tape search equipment.

STANDARD COMMUNICATIONS CORP.

Box 92151
Los Angeles, CA 90009
Phone: 213-532-5300
R. Mason Truluck, V.P. & Dir, SATCOM Div.
Warren Davis, National Product Mgr.
Karen Martinez, Sr. Sales Administrator
Manufacturer of commercial TVRO systems, low-noise amplifiers/block down converters, satellite receivers; mobile two-way radios, marine two-way radios & reverse osmosis desalinators.

STANDARD TAPE LABORATORY INC.

26120 Eden Landing Rd.
No. 5
Hayward, CA 94545
Phone: 415-786-3546
Frank G. Lennert, Pres.
Manufacturer of audio test tapes, flutter, speed timing & sweep tapes, 35mm test films, audio test tapes for 2 inch quadruplex & 1 inch type C NTSC standard video recorders.

STANDARD TRUCK & EQUIPMENT CO. INC.

1155 Hill St. SE
Atlanta, GA 30315
Phones: 404-622-4461; 800-241-9357
Jack Taffel
Used & reconditioned aerial bucket trucks, trailers.

STANTON MAGNETICS INC.

101 Sunnyside Blvd.
Plainview, NY 11803-1511
Phone: 516-349-0235
Fax: 516-349-0230
Walter O. Stanton, Pres.
Pete Bidwell, V.P.
Jean Kapen, Mgr., Advertising & Promotion
Manufactures professional cartridges and styli for recording & broadcast industries.

stereo phono preamplifiers, headphones, announcer earphones, turntable slip mats, turntable preamp/equalizers & record care products.

STAR CASE MANUFACTURING CO.

648 Superior Ave.
Munster, IN 46321
Phone: 800-822-7827
Fax: 219-922-4442
Dennis Toma, Pres.
Ralph G. Hoopes, V.P., Sales & Mktg.
Manufacturer of flight cases for broadcast equipment.

STATE LABS INC.

280 Wallabout St.
Brooklyn, NY 11206-4907
Phones: 718-486-5900; 800-221-3535
Jay Deustch, Pres.
Stocking distributors of all types & brands of CATV electronic tubes, semiconductors, transistors, diodes, ICs, all broadcast tubes & CRTs.

STATUS CABINETRY

615 S. State College Blvd.
Fullerton, CA 92631
Phone: 714-525-4400

STATUSYSTEM INC.

627 Boulevard
Kenilworth, NJ 07033
Phone: 201-245-4833
Fax: 201-245-0011
Joseph Giardina, Pres.
Alfred D'Alessandro, V.P., Sales & Mktg.
Computerized remote control systems for broadcasting, satellite & cable transmission facilities.

STEENBECK INC.

9554 Vassar Ave.
Chatsworth, CA 91311
Phone: 818-998-4033
Fax: 818-998-6992
W. Bass, Pres.
Don Mack, Gen. Mgr.
Producers of 16mm & 35mm film editing tables, film rewind units & film to tape transfer equipment.

STEVENS TOWER CO. INC.

56 Wansley Rd.
Laurel, MS 39440
Phone: 601-425-5145
Robert L. Stevens Sr., Pres.
Robert Stevens Jr., V.P.
Jennifer Dawson, Office Mgr.
TV, AM, FM, CATV & microwave tower fabrication, erection & sales; tower & cable painting.

STOREEL CORP.

3337 W. Hospital Ave.
Box 80523
Atlanta, GA 30341
Phone: 404-458-3280
Carolyn S. Galvin, Pres.
Frank X. Galvin, V.P.
Robert D. Lauter, Sales Mgr.
Manufacturer of high-density mobile & static storage systems for videotape, audio tape & film for broadcast industry. Set-up trucks for transporting tape or film; compact disc storage.

STRANO ELECTRO CONTROLS

2975 South 300 West
Salt Lake City, UT 84115
Phone: 801-487-6111

Fax: 801-466-1003
Hyrum Mead, Pres.
Richard A. White, V.P., Mktg.
Jody Goode, V.P., Sales
Dimming equipment & lighting controls.

STRANO LIGHTING INC.

18111 S. Santa Fe Ave.
Box 9004
Rancho Dominguez, CA 90224
Phone: 213-637-7500
Fax: 213-632-5519
Telex: 664741
Tom Sullivan, Pres.
Jim Henehan, V.P., Finance
Bill Groener, V.P., Sales & Mktg.
Brian J. Hartley, Product Mgr.

Regional Sales Offices:

CANADA: 6490 Viscount Rd., Mississauga, Ont. L4V 1A3. Phone: 416-677-7130.

EVANSTON: 3320 Culver St., Evanston, IL 60201. Phone: 708-864-2368. Jim Crooks

GRAPEVINE: 2806 Manchester Lane, Grapevine, TX 76051-4730. Phone: 817-329-2172. Tom Jensen

SHERMAN OAKS: 3754 Cody Rd., Sherman Oaks, CA 91403. Phone: 213-789-4211. Bob Schiller

STROUDSBURG: 781 Bryant St., Stroudsburg, PA 18360. Phone: 717-421-8637. Leonard Wittman

WINTER PARK: 3754 Kinsley Place, Winter Park, FL 32792. Phone: 407-679-6505. Kam McCormick
Manufacturer of studio lighting control equipment; distributor of studio & location lighting equipment.

STUODER REVOX AMERICA INC.

1425 Elm Hill Pike
Nashville, TN 37210
Phone: 615-254-5651
Fax: 615-256-7619
Tore B. Nordahl, Pres. & Gen. Mgr.
Bill Muggler, Exec. V.P.
David Bowman, Dir., Professional Dealer Products
Manufacturer of audio production equipment.

STUDIO FILM & TAPE (LA) INC.

6674 Santa Monica Blvd.
Hollywood, CA 90038
Phones: 213-466-8101; 800-824-3130
Fax: 213-466-6815
Carole Dean, Pres.
Brett Mercurio, V.P., Purchasing & Sales
Sherrie Fincholt, Videotape Sales Rep.

Branch Office:

NEW YORK: Studio Film & Tape (NY) Inc., 630 9th Ave., 8th Floor, New York, NY 10036. Phones: 212-977-9300; 800-992-9330. Videotape, audio tape, 35 mm/16mm film, color negative distributor. Videotape evaluation.

STUDIO TECHNOLOGIES INC.

5520 W. Touhy Ave.
Skokie, IL 60077
Phone: 708-676-9177
Fax: 708-982-0747
Gordon Kapes, Pres.
Barbara Govednik, Communications Mgr.
Manufactures two channel microphone preamplifiers, advanced stereo simulator systems & interrupted fold-back equipment.

SUPERIOR COMMUNICATIONS CONSTRUCTION INC.

1639 E. Edinger Ave.
Unit C
Santa Ana, CA 92705
Phone: 714-542-1055
Fax: 714-542-0726
Joe Crabtree, Pres.
John Davin, Construction Mgr.

Branch Office:

EL CAJON: 1336 N. Magnolia Ave., El Cajon, CA 92020.
Customer installations, multiple dwelling units, plant maintenance & construction, engineering & telephone construction.

SWAGER COMMUNICATIONS INC.

Box 569
Angola, IN 46703-0569
Phone: 219-495-2515
Fax: 219-495-4205
Dan Swager, Pres.
Lee Z. Swager, V.P.
Sharon Clark, V.P., Mktg. & National Sales Mgr.
Tim Swager, Secy-Treas.
Designs, manufactures, installs & services communications towers.

SWINTEK ENTERPRISES INC.

965 Shulman Ave.
Santa Clara, CA 95050
Phone: 408-727-4889
Fax: 408-727-3025
William Swintek, Pres.
Les Underwood, V.P.
John Hernandez, Mgr., Sales & Mktg.
Full duplex, wireless, remote data entry system. Wireless microphones and intercoms.

SWITCHCRAFT INC.

5555 N. Elston Ave.
Chicago, IL 60630
Phone: 312-792-2700
Fax: 312-792-2129
TWX: 910-221-5199
William C. Jones, Pres.
Keith A. Bandolik, V.P. & Gen. Mgr., Components
Herbert C. Klapp, Mktg. Communications Mgr.
Connectors, jacks, plugs, molded cable assemblies, switches, jackfields & jack panels.



★ S.W.R. INC.

Box 856
Ebensburg, PA 15931-0856
Phones: 814-472-5436; 800-762-7743
Fax: 814-472-5552
Edward J. Edmiston, Pres. Field Services Mgr.
Thomas L. Edmiston, V.P.
Douglas A. Ross, Dir., Engineering
Robert W. Edmiston Sr., Controller & Mktg. Mgr.
Jimmie Joynt, Sales
Manufacturer of high power coax switches, UHF & VHF antennas & accessories, high power rigid coax transmission line, single channel & multi-station FM antennas & waveguide transmission systems. Installation & consulting.

Manufacturers & Suppliers

SYMBOLICS GRAPHICS DIVISION

8 N.E. Executive Park
Burlington, MA 01803
Phone: 617-221-1000
Jay Wurts, Pres.
Don Miskowica, Dir. of Mktg., Graphics
Graphics workstations & operating systems.

SYMETRIX INC.

4211 24th Ave. W
Seattle, WA 98199
Phone: 206-282-2555
Fax: 206-283-5504
Dane Butcher, Pres.
Lavina Speer, Sales Administrator
Jon Bosaw, Sales Mgr.
Manufacturer of telephone interface systems
& sound reinforcement equipment.

SYNCHRONOUS COMMUNICATIONS INC.

1885 Lundy Ave.
Suite 102
San Jose, CA 95131
Phone: 408-943-0222
Telex: 4948784 SYNCOM
Vincent R. Borelli, Pres.
Albert R. Johnson, V.P.
Manufacturer of frequency agile cable television components, long haul multichannel fiber optic video link.

SYRCUITS INTERNATIONAL INC.

111 Monarch Dr.
Liverpool, NY 13088
Phones: 315-451-7200; 800-647-1313
Fax: 315-451-7392
Mario D'Arrigo, Pres.
Jack Weller, Exec. V.P.
Manufacturer of addressable scrambling systems with pay-per-view capabilities for CATV, SMATV, LPTV, MDS & MMDS; cable-ready interface for consumer electronics; apartment amps.

SYSTEM ASSOCIATES

10375 Jefferson Blvd.
Culver City, CA 90232-3511
Phone: 213-836-1111
Fax: 213-836-5996
Billy H. Seidel, Pres.
Walter A. Shubin, V.P.
Brokers of used broadcast television equipment.

SYSTEMATION CORP.

337 N. Water St.
Decatur, IL 62523
Phones: 217-423-9763; 217-428-7101
TWX: 217-423-9764
Steve Bellinger, Pres.
David Gerety, V.P., Sales
Bob Wille, Mgr., Manufacturing

TABER MANUFACTURING & ENGINEERING CO.

1880 Embarcadero Rd.
Palo Alto, CA 94303
Phone: 415-493-3811
Veldon F. Leverich, Pres.
D. Leverich, Secy-Treas.
Manufacturer of audio replacement heads for professional recorders, bulk & metal particle tape degaussers. Service/overhaul on audio & video recorders & headstocks.

TAIKAN CO.

Box 3327
Lawrence, KS 66046
Phone: 913-841-5538

C-176

Fax: 913-841-9512
Ching Wang, Pres.
Cathy Martin, Sales
Manufacturers & distributors of CATV equipment.

TAILGATER INC.

561 Brunken Ave.
Suite H
Salinas, CA 93901
Phone: 800-424-5437
Fax: 408-424-1231
Warren Landon, Pres.
Dick Renard, Mktg.
Designers & manufacturers of all-aluminum truck bed systems for CATV installers & service pickup trucks.

TAMAQUA CABLE PRODUCTS CORP.

Willow St.
Box 347
Schuylkill Haven, PA 17972
Phone: 717-385-4381
Fax: 717-385-1092
William H. Combs III, Pres. & Chief Exec.
Officer
John K. Dutton, Sr. V.P.
George M. Combs, V.P., Sales & Mktg.
Joe Helms, Product Mgr.

Branch Offices:

BRUNSWICK: 1378 Pearl Rd., Suite 103,
Brunswick, OH 44212.

DENVER: Box 9825, Denver, CO 80209.

NORTH HAMPTON: 86 Lafayette Rd., North
Hampton, NH 03862.

NOVATO: 1510 Grant Ave., No. 301, Novato,
CA 94945.

RDSWELL: Box 660, Roswell, GA 30077.
Pre-installs coaxial, fiber and power/control cables in flexible high-density polyethylene duct.

TAMRON INDUSTRIES INC.

99 Seaview Blvd.
Port Washington, NY 11050
Phones: 516-484-8880; 800-827-8880
Fax: 516-484-8906
Hank Nagashima, Pres.
Stacie Errera, Mktg. Coordinator
Manufacturer of 35mm lenses equipped with adapt-all mount system and film-video processor.

TAPE-ATHON CORP.

13633 Crenshaw Blvd.
Hawthorne, CA 90250
Phone: 213-676-6752
Leon E. (Lee) Tate, Pres.
Rick Bottom, Sales Mgr.
Manufacturer of audio tape transports & amplifiers; suppliers of background music & equipment, foreground entertainment music programming.

TASCAM/TEAC PROFESSIONAL DIV.

7733 Telegraph Rd.
Montebello, CA 90640
Phone: 213-726-0303
Barry Goldman, V.P., Sales
Audio equipment.

TEATRONICS INC.

3100 McMillan Rd.
San Luis Obispo, CA 93401
Phone: 805-544-3555
Fax: 805-544-3703
Roger Volk, Pres.

Paul Rabinovitz, V.P.
Randy Pybas, Dir., Sales
Norman Russell, Dir., Mktg.
Manufacturer of lighting & power control systems.

TECHNICS

(Division of Panasonic Co.)
One Panasonic Way
Secaucus, NJ 07094
Phone: 201-348-7000
Michael Aguilar
Manufacturers of audio equipment.

TECHNI-TOOL INC.

5 Apollo Rd.
Plymouth Meeting, PA 19462
Phones: 215-825-4990; 215-941-2400 (Sales)
Fax: 215-828-5623
Telex: 83-4763
Paul Weiss, Pres.
Stuart Welss, V.P.
William Bezar, Gen. Mgr.
Distributors of tool kits, adjustment & alignment tools, accessories for installation & maintenance of cable TV & studio equipment.

TECHNOLOGY SERVICE CORP.

2950 31st St.
Santa Monica, CA 90405
Phone: 213-450-9755
Fax: 213-452-3175
TWX: 910-343-6587
Raymond Durand, Mgr.
Manufacturer of weather radar color TV display systems, remote National Weather Service color radar displays & dial-up radar displays.

TECHNOV INDUSTRIES LTD.

91 Wright Ave.
Staten Island, NY 10303
Phone: 718-876-7900
Fax: 718-876-7959
Nigel Redman, Pres.
Anastasia Redman, Office Mgr.
Broadcast & industrial equipment sales, custom product & service, CAD design, R&D projects, TV, edit & duplication room installations.

TECH SYSTEMS CORP.

401 Watertown Rd.
Thomaston, CT 06787
Phone: 203-283-5801
Stuart Litt Jr., Pres. & Gen. Mgr.
A. Sutherland, Controller
R. I. Jacques, Microwave Sales Mgr.
D. Lynch, Precise Power Sales Mgr.
E. A. Jacques, Purchasing Mgr.
Flexible & rigid waveguide, microwave components & assemblies, precise power products, ringing machines.

TEK MEDIA SUPPLY CO.

4700 W. Chase Ave.
Lincolnwood, IL 60646
Phones: 708-677-3000; 800-323-7520
Fax: 708-677-1311
Telex: 289414 RETEC LCWO
Francis J. Schmidt, Chmn.
Ray L. Short Jr., Pres.
Sherwin Berger, Gen. Mgr.
Mel Green, Sales Mgr.
Direct marketing of video/film care & storage products, including RTI video & film storage racks, reels, cans.

TEKNO INC.

100 W. Erie St.
Chicago, IL 60610

Phone: 312-787-8922
Fax: 312-787-8193
Kevin Balozian, Pres.
Mordechai Cynogle, V.P., Sales & Mktg.
Distributor of lighting & power equipment & supplies.

TEKO TELECOM S.R.L.

Via dell'Industria, 5
San Lazzaro di Savena, Bologna
Italy 40068
Phone: 051-625-6148
Fax: 051-625-7670
Telex: 523041
Eugenio Montanari, Pres.
Nanni Graziano, Sales & Mktg. Mgr.
Manufacturer of TV transmitters, transposers, FM transmitters and receiver-transmitters, antennas.

TEKSKIL INDUSTRIES

108-15290-103A Ave.
Surrey (Vancouver), B.C. V3R 7A2
Canada
Phone: 604-589-1100
Ken Lowes, Mgr.

TEKTRONIX INC.

Box 500, 22-029
Beaverton, OR 97077
Phone: 503-627-7111
Telex: 15-1754
Jerry Meyer, Pres. & Chief Exec. Officer
Sandy Thomas, Mktg. Information Mgr.
Manufacturer of TV oscilloscopes, waveform monitors, color picture monitors, vectorscopes, other oscilloscopes, test signal & sync generators, automatic video signal measurement sets, spectrum analyzers, automatic audio distortion analyzers, frequency counters, data analyzers, frame synchronizers.

TELCO AMERICAN

Box 10207
Knoxville, TN 37919
Phone: 615-573-8670
Milton Jones, Pres.
Manufacturer of automatic tape cartridge recorders & playback equipment, EBS decoders/encoders, audio amplifiers.

TELECOMMUNICATION PRODUCTS CORP.

130 Industrial Dr.
Box 476
Chambersburg, PA 17201
Phone: 717-267-3939
Thomas P. Carbaugh, Pres.
Don Rice, Project & Design Engineer
Mark Maslanik, Software Engineer
Rick Montgomery, Technical Sales
Manufactures ad insertion equipment, administrative software systems, ad sales automation systems, local origination channel computer-controller to automate playing tapes; peak audio meter, noise generator, video comb generator, distributor for Sony VCRs, monitors, editing equipment & computers.

TELECORP SYSTEMS INC.

1000 Holcomb Woods Pkwy.
Suite 410A
Roswell, GA 30076
Phones: 404-587-0700; 800-347-9907
Fax: 404-587-0589
Steve Nussrallah, Pres.
J. Lawrence Bradner, Chief Exec. Officer
W. Randall Abney, V.P., Sales
Lori A. Ambrose, Mktg. Coordinator

Audio response unit (ARU); multi-line inbound and outbound call processing computer for automating many areas of operation.

TELECRAFTER PRODUCTS CORP.

Box 21475
Billings, MT 59104
Phones: 406-245-8200; 800-548-7243
Fax: 406-252-6832
Peter Mangone, Pres.
Carol M. Gordon, Sales Mgr.
Jeanette Rannebarger, Customer Accounts Rep.

Charlene Evenson, Sales Support
Tamy Lucas, Sales Rep.
Cindy Roth, Sales Rep.
Evagene Emmett, Support/Shipping
Marcia Standiford, Sales Rep.
Kathy Segmiller, Sales Rep.
Manufactures and supplies tie-wrap cable markers for address identification, disconnect control & service identification; audit control, drop control & residential control boxes; Omni Splitter Box, lock and seal system, converter security seals, RB-2E clip gun, black, white and beige cable clips & drop saddles.

TELEOAC INC.

661 Pine
St. Lambert, Que. J4P 2P4
Canada
Phone: 514-671-7762
Martin Chouinard, Pres.
Designs & manufactures character generators for CATV, specializing in cable ads, TV listing displays, still image & videotex data display systems.

TELEDYNE CAMERA SYSTEMS

131 N. 5th Ave.
Arcadia, CA 91006
Phone: 818-359-6691
Telex: 675423
Douglas R. Phillips, V.P. & Gen. Mgr.
David J. Husted, Mktg. Dir., Camera Systems
Manufacturer of military/aerospace solid state color & low light-level TV cameras & commercial video to 16mm & 35mm transfer systems.

TELE-ENGINEERING CORP.

Two Central St.
Framingham, MA 01701
Phones: 617-877-6494; 800-832-8353
Fax: 617-788-0324
Ernest O. Tunmann, Pres.
William C. Jeas, V.P., Mktg.
Linda S. Tunmann, Mgr., Product Sales
Frank D. Lloyd, Mgr., Commercial Services
System design & turnkey services for CATV, LAN, microwave & cable communication systems. Routing & matrix switching equipment for HDTV & stereo/audio. Sequential, pod random access & spot random access commercial insertion equipment for HDTV, stereo/audio & SVHS. Automatic program control systems for CATV & LPTV.

TELE-MEASUREMENTS INC.

145 Main Ave.
Box 1078
Clifton, NJ 07014
Phones: 201-473-8822; 800-223-0052
Fax: 201-473-0521
William E. Endres, Pres.
Douglas W. Cook, V.P., Sales
Carl R. Ceragno, V.P., Engineering
Total systems sales & service of cameras, video tape recorders, special effects generators, test equipment & distribution

amplifiers. Turnkey mobile vans & studios including design, installation & service. Local area networking/data distribution, teleconferencing.

TELEMET

(Div. of Geotel Inc.)
25 Davids Dr.
Hauppauge, NY 11788
Phone: 516-436-7260
Fax: 516-231-7075
TWX: 510-227-9850
Lee Masoian, Pres.
Robert Sanator, Pres., Geotel Inc.
Seymour Hamer, V.P.
Paul Paulson, Mgr., Sales & Mktg.
Tyree Boggess, Mktg. Coordinator
Manufacturer of CATV modulators, TV demodulators, video distribution amplifiers, sideband analyzers, equalizers & test equipment.

TELEMETRICS INC.

7 Valley St.
Hawthorne, NJ 07506
Phone: 201-423-0347
Anthony C. Cuomo, Pres.
Camera remote control systems.

TELEPAK SD

4783 Ruffner St.
San Diego, CA 92111
Phone: 619-268-8559
Linda Stepp, Mgr.
Soft carrying cases for broadcast VCR & Beta; Betacam raincovers for cameras & gaffer paks; test equipment carrying cases, monitor covers, metalized textiles for high shielding.

TELEPLEX INC.

(Alford Division)
32 Sixth Rd.
Woburn, MA 01801
Phone: 617-935-8610
Fax: 617-933-4512
Tom L. Fitch, Pres.
Lois Clark, V.P.
Andrew Alford, Dir., Consulting
Fred Abel, Principal Engineer & Sales
Manufacturers of RF instruments & components used in RF measurements, slotted lines, tuners, biased tees, broadband antennas and RF components suitable for HDTV.

TELESCRIPT INC.

445 Livingston St.
Norwood, NJ 07648
Phone: 201-767-6733
Fax: 201-784-0323
Robert P. Swanson
Kay Hyde
Jim Stringer
Dean Rogich
Manufacturer of monitor prompting systems, contrast enhancers, computer prompting systems, public speaking prompting systems & all ancillary equipment.

TELE-TECH ELECTRONICS LTD.

920 Denison St.
Unit 11
Markham, Ont. L3R 2L6
Canada
Phone: 416-475-5646
Fax: 416-475-5684
Jack Kirkpatrick, Pres.
Benny Bruni, V.P.
Pro audio sales, service & rentals.

TELEVISION DIGEST With Consumer Electronics

The authoritative weekly information service that's been keeping leading communications executives informed since 1945.

Follow all the late-breaking news in broadcasting, cable, pay TV, consumer electronics and allied industries. **Television Digest** is for decision-makers who have a big stake in electronic communications. . . from conventional broadcasters to marketers of TV sets and VCRs. . . from cable operators to home computer manufacturers. . . for all leading executives involved in providing home-based electronic communication services.

For subscription information, call collect: **(202) 872-9200.**

Warren Publishing, Inc.
2115 Ward Court, N.W.
Washington, D.C. 20037

Manufacturers & Suppliers

TELEVIDEO SAN DIEGO

4783 Ruffner St.
San Diego, CA 92111
Phone: 619-268-1100
Telex: 697120
David Stepp

Manufacturer of video & audio equipment for broadcasting industry; consulting, engineering, repair & sales for studios, post production, ENG/EFP; interactive systems, teleconferencing.

TELEVISION ENGINEERING CORP.

580 Goddard Ave.
Chesterfield, MO 63005
Phone: 314-532-4700
Fax: 314-536-2045

Distributor of TV equipment & electronic news-gathering vans; design & install complete TV studios.

TELEVISION EQUIPMENT ASSOCIATES INC.

Box 393
South Salem, NY 10590
Phones: 914-763-8893; 213-271-9570
Fax: 914-763-9158
Bill Pegler, Pres.

Manufacturer of professional & industrial TV equipment, color monitor comparitors, video filters & delay lines, intercom systems, headsets, headphones & test equipment.

TELEVISION TECHNOLOGY CORP.

650 S. Taylor Ave.
Louisville, CO 80027
Phone: 303-665-8000
Fax: 303-673-9900
Telex: 910-938-0396 TTC COLO
Byron W. St. Clair, Chmn.
Dirk B. Freeman, Pres.
Don J. Massa, Dir. of Mktg.
Alexander W. De Lay, International Sales Mgr.
Gordon Allison, LPTV Sales Mgr.

Branch Office:

BROOMFIELD: Box 1385, Broomfield, CO 80020
Manufactures & distributes TV & FM transmitters & accessories, studio consoles, reel-to-reel & cartridge tape equipment.

TELEX COMMUNICATIONS INC.

9600 Aldrich Ave. S
Minneapolis, MN 55420
Phone: 612-884-4051
Fax: 612-884-0043
Telex: 6879045 Telexcom
Jeffrey S. Wetherell, Pres.
John Schofield, Sr. V.P., Marketing
Joe Winebarger, V.P., Engineering
Donald Meehan, V.P., Corp. Development
Gary Fisher, Sales Mgr.
Manufacturer of communication & monitor headphones, announcer earsets, TV cameramen's headsets, audio tape duplicating systems, sound reinforcement microphones, wireless microphone systems, closed circuit wired & wireless intercom systems; microphone & audio distribution amplifiers; silent, sound, dissolve controlled 2 inch x 2 inch slide projectors & video projectors.

TELLET COMMUNICATIONS CORP.

8831 Sunset Blvd.
Los Angeles, CA 90069

Phone: 213-652-8100
Fax: 213-659-8512
TWX: 910-490-1139 Medallion LSA
John A. Ettlinger, Pres.
National distributor of former Ampex Theatre Sound systems & parts; broadcast supplies.

TELSTA

(General Cable Apparatus Div.)
5600 W. 88th Ave.
Box 666
Westminster, CO 80030-9986
Phone: 303-427-3700
Van J. Walbridge, Pres.
Dan King, National Sales Mgr.

Branch Offices:

FORT WAYNE: 2121 Research Dr., Fort Wayne, IN 46808. Phone: 219-482-4401.

FREDERICK: Hughes Ford Rd., Box 579, Frederick, MD 21701. Phone: 301-662-6262.

HAYWARD: 2249B Davis Court, Hayward, CA 94545. Phone: 415-785-0821.

LITHONIA: 5220 Minola Rd., Lithonia, GA 30058. Phone: 404-981-7470.

Van & truck-mounted aerial lifts up to 40-ft. for construction & maintenance of CATV aerial plants, CATV sweep module for one-man sweep & adjust operations, cable pressurization equipment & pedestal housings.

TENNAPEX SYSTEMS LTD.

21 Concourse Gate
Nepean, Ont. K2E 7S4
Canada
Phone: 613-226-5870
Fax: 613-727-1247
Marvin B. Crouch, Pres.
Carrie Besner, Sales Mgr.
Pattern design, sales & engineering of TV & FM antennas.

TENTEL CORP.

4475 Golden Foothill Pkwy.
El Dorado Hills, CA 95630
Phones: 916-939-4005; 800-538-6894
Fax: 916-939-4114
Wayne B. Graham, Sales Mgr.
John Chavers, Repair Mgr.
Chuck Fodor, Sales Engineer

Overseas Distributor:

AUSTRALIA: Musiclab Pty. Ltd., 288 Abbotsford Rd., Albion, Queensland, Australia 4010
Manufacturer of audio & video test instruments for diagnosing mechanical problems in tape transports.

TEPCO CORP.

Box 680
Rapid City, SD 57709
Phone: 605-343-7200
Elmer Nelson, Pres.
Robert Hendrickson, V.P.
Jerry Johnson, Sales & Mktg. Mgr.
Manufacturer & distributor of all solid state 1-w and 10-w VHF TV & FM translators, multiple output amplifiers & boosters, VHF & FM preamplifiers & filters & microwave audio subcarriers.

TEXAS ELECTRONICS INC.

Box 7225
Dallas, TX 75235

Phone: 214-631-2490
Fax: 214-631-4218
J. R. Tozer, Pres.
Dan Graves, V.P.
S. F. Eason, V.P., Sales
Manufacturer of meteorological instruments.

TEXSCAN CORP.

10841 Pellicano Dr.
El Paso, TX 79935
Phones: 915-594-3555; 800-351-2345
William H. Lambert, Chmn. & Chief Exec.
Officer
George Fletcher, V.P., Corp. Mktg.
Ray Pastie, V.P., Sales & Mktg.

MSI Division:

SALT LAKE CITY: 124 Charles Lindbergh Dr., Salt Lake City, UT 84116. Phone: 801-359-0077. William P. Dawson, V.P. & Gen. Mgr.

Regional Offices:

ROGERS: 212 Grimes Dr., Rogers, AR 72756. Phone: 501-925-1956.

SCOTTSDALE: 5732 E. Marconi, Scottsdale, AZ 85254. Phone: 602-996-7172. Barry Keenyon, Regional Sales Mgr.

MARIETTA: 2669 Forest Glen Dr., Marietta, GA 30066. Phone: 404-926-4223. Linda Arnold, Regional Sales Mgr.

SATELLITE BEACH: Box 2451, Satellite Beach, FL 32937. Phone: 305-777-4278.

SPOKANE: W. 311 Rolland Ave., Spokane, WA 99218. Phone: 509-466-8654.
Manufacturer of one & two-way broadband transmission equipment. European & North American standards to 600 MHz, midband split & 5-30 MHz, AC power supplies, multitaps, splitters, directional couplers, bridge switching equipment, character generators, commercial insertion equipment & image capture systems.

THE TEXWIPE CO.

650 E. Crescent Ave.
Box 575
Upper Saddle River, NJ 07458
Phone: 201-327-9100
Fax: 201-327-5945
Telex: 130370
E. Paley, Pres.
F. Paley, V.P.
W. Paley, V.P., Mktg.
Precision cleaning products & customized kits for magnetic tape & tape transports, disc drives & disc packs, CRT terminals, printers, microcomputers & word processors, products for static control, cleaning, lubricating printed circuit boards & preventive maintenance supplies.

T.F.T. INC.

3090 Oakmead Village Dr.
Santa Clara, CA 95051
Phone: 408-727-7272
Fax: 408-727-5942
Joseph C. Wu, Pres.
Henry C. Wu, V.P.
Darryl E. Parker, Mgr., Mktg.
Manufacturer of BTSC modulation monitors and aural modulation monitors for TV, FM, AM & CATV; STL equipment and RPU systems for aural services and E.B.S. systems.

THAT CORP.

15 Strathmore Rd.
Natick, MA 01760
Phone: 508-653-6335
Fax: 508-653-5334
Leslie Tyler, Pres.
Gary Hebert, V.P., Engineering
Manufacturer of BTSC, dbx audio & satellite noise reduction encoder & decoder modules; voltage-controlled amplifiers & RMS level detectors.

THEATRE SERVICE & SUPPLY CORP.

1792 Union Ave.
Baltimore, MD 21211
Phone: 301-467-1225
Fax: 301-467-1289
Lighting equipment, scenic supplies, electrical distribution hardware, studio cyclorama curtains & tracks, lighting grids, intercom systems, portable platforms & stages.

THERMODYNE INTERNATIONAL LTD.

20850 S. Alameda St.
Long Beach, CA 90810
Phone: 213-603-1976
Fax: 213-603-1929
Walter C. Wolf, Chmn.
Frank Bucalo, Pres.
Gary Ackerman, V.P.
Packing & shipping cases for broadcast equipment.

THOMSON BROADCAST

17 rue du Petit-Abbl
BP 8244
Cergy Saint Christophe 95801
France
Phone: 34-20-7000 (33-1)
Fax: 33-1-34-20-70-47
Telex: 616-780-F
Francis Hericourt, Pres.
Arnaud de Panafieu, V.P.
L. Laurent Mazerolles, Sales Mgr.
B. Tichit, Mktg. Mgr.
Alain Fresco, Mgr., Public Relations & Publicity
J. C. Rousseaux, Gen. Mgr., Broadcast System Dept.
Design, development, manufacturing & selling of broadcast quality TV shooting & video processing equipment.

THOMSON ELECTRONIC TUBE DIV.

40 G. Commerce Way
Box 540
Totowa, NJ 07511
Phone: 201-812-9000
Fax: 201-812-9050
E. L. Stern, Pres.
V. Pastore, Sales & Mktg. Mgr.
Manufactures UHF, VHF & microwave tubes for FM, short wave, TV & satellite transmitters; broadcasting, tetrodes, triodes, TWT & klystrons.

THOMSON-LGT

1 Rue de L'Hautil
Confilans Ste. Honorine 78702
France
Phone: 33-1-34-90-31-00
Fax: 33-1-34-90-30-00
Telex: 696 833 F
Marc Russell, Pres.
Fabrice De Montgolfier, V.P., Sales
Pierre Lormeau, Mktg. Mgr.
Manufactures antennas, transmitters, translators & related accessories for high & low power TV & FM broadcasting.

TIFFEN MANUFACTURING CORP.

90 Oser Ave.
Hauppauge, NY 11788
Phones: 516-273-2500; 800-645-2522
Fax: 516-273-2557
Steven Tiffen, Pres. & Chief Exec. Officer
Ira Tiffen, Sr. V.P., Research And Development
Jeff Cohen, V.P., Consumer Products Div.
Jack Bonura, V.P., Motion Picture & TV Div.
Jonathan Weinstein, Sr. V.P., Mktg.
Tom Grosso, Mgr., Industrial & Scientific Div.
Kathy Magrane, Corporate Communications Mgr.
Manufacturers of filters & lens accessories for the photographic, motion picture & TV industries.

TIFFIN SCENIC STUOIOS INC.

146 Riverside Dr.
Box 39
Tiffin, OH 44883
Phone: 419-447-1546
Rodney G. High, Pres.
Robin Pytel, V.P., Manufacturing
Gary Anderson, V.P., Mktg.
Manufactures & installs lighting grids, track systems, sky cycloramas, drapery, power winch systems & counterweight systems.

TIMELINE INC.

2401 Dogwood Way
Vista, CA 92083
Phone: 619-727-3300
Fax: 619-727-3620
Gerry Block, Pres.
Josann Block, Sales
Manufacturer of audio post production equipment, synchronizers, video editor interfaces & console control.

TIME MANUFACTURING CO.

7601 Imperial Dr.
Box 20368
Waco, TX 76702-0368
Phone: 817-776-0900
Fax: 817-776-7531
TWX: 910-894-5218
Charles H. Wiley, Pres.
John Harrison, Sales Coordinator
Manufacturer of aerial bucket lifts, insulated & noninsulated, with working heights of up to 60 ft.

TIMES FIBER COMMUNICATIONS INC.

358 Hall Ave.
Box 384
Wallingford, CT 06492
Phone: 203-265-8500
TWX: 710-476-0763
Lawrence J. DeGeorge, Chmn. & Chief Exec. Officer
John P. Forde, Pres.
Rosemary O'Hanlon, Sales Coordinator
Manufacturer of coaxial cables, trunk & feeder cable, drop cable for CATV, MATV, CCTV & STV.

TOA ELECTRONICS INC.

601 Gateway Blvd.
Suite 300
South San Francisco, CA 94080
Phone: 415-588-2538
Fax: 415-588-3349
Telex: 331332
Yoshiro Ishida, Pres.
F. Fredricks, V.P.
Adelyn Lee, Advertising
Manufacturer of commercial/engineered sound equipment; CCTV equipment & accessories; professional sound & music equipment.

TOCOM DIVISION

General Instrument Corp.
3301 Royalty Row
Irving, TX 75062
Phone: 214-438-7691
Jack Hammar, V.P., Operations
Bill Morin, Operations Mgr.
Tom Martin, Dir., Research & Development
Sid Prothro, National Sales Mgr.
Rick Brown, Mgr., Mktg.
Manufacturer of baseband addressable converters, decoders & headend control systems.

TONER CABLE COMPUTER SYSTEMS

(Division of Toner Cable Equipment Inc.)
969 Horsham Rd.
Horsham, PA 19044
Phones: 215-675-2053; 800-523-5947
Fax: 215-675-7543
Robert L. Toner, Pres.
Steve Deasey, Sales Rep.
Karen Toner, Sales Rep.
Markets in-house computer systems for CATV use. Software includes subscriber billing, work orders, service calls, OCR statement printing & scanning, ANI, IPPV, addressable converter interface. Documentation, on-site training & software enhancements. Toll-free phone for user support.

TONER CABLE EQUIPMENT INC.

969 Horsham Rd.
Horsham, PA 19044
Phones: 800-523-5947; 215-675-2053
Fax: 215-675-7543
Robert L. Toner, Pres.
Michael E. Greninger, Sales Rep.
Philip Young, Sales Rep.
B. J. Toner, Sales Rep.
Greg Winner, Sales Rep.
Bob Jenkins, Sales Rep.
George Freeman, Sales Rep.
Louis G. Aurely, Sales Rep.
Full line CATV equipment manufacturer and distributor specializing in high technology products & computer billing systems.

TORPEY CONTROLS

98-2220 Midland Ave.
Scarborough, Ont. M1P 3E6
Canada
Phone: 416-298-7788
Fax: 416-298-7789
Telex: 06-986766 TOR
R. J. Torpey, Pres.
Manufacturer of master clock systems, digital and analog clocks & timers, central temperature systems.

TOSHIBA CORP.

(I.E. OEM Division)
9740 Irvine Blvd.
Irvine, CA 92718
Phone: 714-583-3000

Corporate Headquarters:

JAPAN: 1-1 Shibaura 1 Chome, Minato-Ku, Tokyo 105, Japan.

TOWNSENO CORP.

(Midwest Communication Corp.)
One Sperty Dr.
Edgewood, KY 41017
Phones: 606-331-8973; 606-331-8990
Fax: 606-331-0048
Telex: 21-4370
Howard G. McClure, Pres. & Gen. Mgr.
Robert J. Anderman, V.P., Mktg.
Chris Summey, V.P. & Gen. Mgr., RF Sales
D. A. Forbes, Dir., Studio Systems
Pete Rightmire, Mgr., Mktg.
Vince O'Connell, Mgr., Manufacturing
Gary Cooper, Product Mgr.

Studio System:

AUSTIN: 8222 Jamestown Dr., Austin, TX 78758. Phone: 800-531-5232.
Manufactures & distributes full line of VHF & UHF transmitters, translators (LPTV, VFS, MDS, TVROs), transmitter accessory equipment; field engineering, custom engineering services. Complete television studio facilities engineering and construction; video automation equipment for station breaks and ad insertion.

THE TOY SPECIALISTS

333 W. 52nd St.
New York, NY 10019
Phone: 212-333-2206
Fax: 212-262-4095
Bill Tesar, V.P.
Musical computer & professional audio equipment rental, including digital multitracks, custom rack systems, microphones & vintage equipment.

TRANS-LUX CORP.

110 Richards Ave.
Norwalk, CT 06854
Phone: 203-853-4321
Fax: 203-855-8636
Telex: 965-863
TWX: 710-468-0241
Richard Brandt, Chmn., Pres. & Chief Exec. Officer
Robert Belger, V.P., Sales & Mktg.
Robert Budd, V.P., U.S. Sales
Andrew Kantra, Dir., Mktg.
Ellen Pendergast, Mgr., Advertising & Public Relations
Manufacturer of LED displays & telecommunications terminals for the brokerage industry & the general signage marketplace, facsimile equipment & teleprinters for telex, TWX & other telecommunications services.

TRANSMISSION STRUCTURES LIMITED

227 S. Vann
Box 907
Vinita, OK 74301
Phone: 918-256-7883
Fax: 918-256-2558
Telex: 9102400840
TWX: 62948370
Richard R. Bell, Pres.
Tom Snow, V.P.
George Bohl, V.P., Operations
Designs, engineers & manufactures broadcast towers for TV, FM, AM, microwave, cellular, two-way & cable.

TRANS-USA CORP.

6 Henry St.
South River, NJ 08882
Phone: 201-254-3020
Fax: 201-254-6606
Li Liaw, Pres.
Mike Leung, V.P.
Stephen E. Kovacs, Sales Mgr.
Manufacturer of matching transformers, splitters, directional taps, wall plates, drop connectors, attenuators, apartment amplifiers, converters, poleline hardware, video, audio & some computer accessories.

TREISE ENGINEERING INC.

1941 First St.
San Fernando, CA 91340
Phone: 818-365-3124
Fax: 818-361-8019
Thomas C. Treise, Pres.
Color and b&w continuous lab processors, accessory equipment, modifying & updating equipment.

TREMETRICS INC.

(Industrial Instruments Div.)
2215 Grand Avenue Pkwy.
Austin, TX 78728
Phone: 800-477-7290
Fax: 512-251-1596
G. Midgley, Pres.
W. R. Murphy, V.P.
W. Hoover, Sales Mgr.
Elaine A. Moody, Advertising Mgr.
Manufacturer of test & measurement equipment.

TRI-EX TOWER CORP.

7182 Rasmussen Ave.
Visalia, CA 93291
Phone: 209-651-2171
Fax: 209-651-1739
Edward A. Marue, Pres.
Robert Vargas, Exec. V.P.
Gary Peters, Sales
Pat Nolletti, Mktg.
Self-supporting & guyed microwave towers, crank-up, portable towers, mobile towers, telescoping towers & trailer systems.

TRILogy COMMUNICATIONS

2910 Hwy. 80 E
Pearl, MS 39208
Phones: 601-932-4461; 800-874-5649
Fax: 601-939-6637
S. Shinn Lee, Chmn.
Stephen Hallock, Pres. & Chief Exec. Officer
John Kaye, V.P., Manufacturing/Engineering
William Kloss, National Sales Mgr.
Manufacturer & supplier of coaxial cable, including MC2 trunk & feeder, drop cable & plenum cables.

TRIMM INC.

400 W. Lake St.
Box 489
Libertyville, IL 60048
Phone: 708-362-3700
Fax: 708-680-3888
Reuben Beilke, Pres.
G. Wallace Newton, V.P.
Jackie Jaremba, Sales
Manufacturer of telecommunication equipment, audio/video patch panels, plugs, jacks, patch cords, terminal blocks, fuse panels, etc.

TRIMOUNT CORP.

22 Rte. 46 E
Fairfield, NJ 07004
Phone: 201-575-5606
Vince Brown, V.P.

TRIPLE CROWN ELECTRONICS INC.

4560 Fieldgate Dr.
Mississauga, Ont. L4W 3W6
Canada
Phone: 416-629-1111
Fax: 416-629-1115
Telex: 06-960-456
Charles J. Evans, Pres.
Karl Poirier, V.P., Corporate Development
Fred Ayiotis, Administration
Manufacturers of indoor & outdoor CATV amplifiers, processors, modulators, satellite receivers, pre-racked headends, low power TV broadcast & addressable pay-per-view equipment.

TRIPLETT CORP.

One Triplett Dr.
Bluffton, OH 45817
Phones: 419-358-5015; 800-874-7538
Warren J. Hess, Pres.
Dan DeLong, V.P.
Joel Weldy, National Sales

Manufacturers & Suppliers

Juli Stump, Advertising Mgr.
Electrical panel meters, electrical & electronic
test equipment & digital v-o-m.

TROJAN BATTERY CO.

12380 Clark St.
Santa Fe Springs, CA 90670
Phones: 213-946-8381; 800-423-6569
Fax: 213-941-6038
Telex: 754587
Dick Bower

TROMPETER ELECTRONICS INC.

31186 La Baya Dr.
Box 5069
Westlake Village, CA 91362-4043
Phone: 818-707-2020
Fax: 818-706-1040
Jack Kantola, Pres.
Ray Calvin, V.P., Mktg./Sales
T. Hunter, Engineering
R. Gaines, Purchasing
Ray Uwate, Advertising Mgr.
Paul D. Cox, Sales Administration
Manufacturer of coax cables & assemblies,
connectors, patching equipment, plugs &
systems.

TRUETIME INC.

3243 Santa Rosa Ave.
Santa Rosa, CA 95407
Phone: 707-528-1230
Fax: 707-527-6640
Telex: 176-687
Easylink: 62761948
John VanGroos, Pres.
Rick Dielman, V.P., Sales Mgr.
Jeff McDonald, Regional Sales Mgr.
Manufacturer of NBS & USNO synchronized
digital clocks, LF frequency comparators,
time code generators, translators & sync
generators.

TSM (TOTAL SPECTRUM MANUFACTURING) INC.

709 Executive Blvd.
Valley Cottage, NY 10989
Phone: 914-268-0100
Camera automation systems.

TULSAT CORP./AUTOMATION

1575 North 105 East Ave.
Tulsa, OK 74116
Phone: 918-836-2584
Fax: 918-836-8281
Denise Thompson, Office Mgr.
Designs, manufactures & sells satellite
receivers.

T.V.C. INC.

1746 E. Chocolate Ave.
Hershey, PA 17033
Phones: 717-533-4982; 800-233-2147;
800-482-2398 (PA only)
Fax: 717-533-6592
A. Jack Clegg, Chmn. & Chief Exec. Officer
Robert W. Ackerman, Pres.
James R. Manari, V.P. & Gen. Mgr.
Carl Richard, Sales Engineer
Kim Sanford, Sales Engineer
Andy White, Sales Engineer

Branch Offices:

SAN CLEMENTE: TVC/Horizon Cable Supp-
ly, 1021 Calle Recodo, San Clemente, CA
92672. Phones: 714-361-2011; 800-755-1415.
Brian Dickey, Pres.; Joann Jensen, Sales
Mgr.; Kevin Coldan, Account Mgr.; Dennis S.
Hibdon, Account Mgr.

HOUSTON: TVC Supply Co., 7720 Blanken-
ship, Houston, TX 77055. Phones: 713-346-
3759; 800-346-3759. J. D. Thomas, V.P.;
Larry Burgeson, Sales Engineer; Dan
Monaghan, Sales Engineer

SARASOTA: TVC/Interstate, 6111 Porter Way,
Sarasota, FL 34232. Phones: 813-371-3444;
800-245-4423. Bill Lindberg, Sr. V.P.; Brad
Lindberg, V.P. & Gen. Mgr.; Bob Hagen, Sales
Engineer
Suppliers of full line of CATV, pay TV, MATV
equipment including TVROs, headends,
distribution electronics, cable, strand &
lashing wire, taps, actives & passives, drop
materials, connectors, poleline hardware, set-
top converters, drop cable, tools, test equip-
ment, modulators, pedestals, water-proofing
& underground materials.

TVI

5426 Fair Ave.
North Hollywood, CA 91601-2721
Phone: 818-769-0928
Fax: 1-818-769-0627
Mike Case, Sales Mgr.
Broadcast studio equipment; sales & rentals.

TVT LIMITED

4212 S. Buckner Blvd.
Box 270879
Dallas, TX 75227
Phone: 214-381-7161
Fax: 214-381-4686
Telex: 73398
E. J. Wills, Managing Dir.
R. J. Anderman, U.S. Business Operations
Mgr.
B. J. Akehurst, Mktg. Mgr.
J. Mullally, Gen. Sales Mgr.
D. Henderson, Southeast Regional Sales Mgr.
J. Rogers, Western Regional Sales Mgr.
J. Nigro, Northeast Regional Sales Mgr.
Television & radio design, manufacturer &
distributor.

TWR LIGHTING INC.

1630 Elmview
Box 55606
Houston, TX 77080
Phone: 713-973-6904
Fax: 713-973-0205
George A. Jackson, Pres.
Jack Byers, V.P.
Mike Elledge, V.P.
Patrick Feller, Gen. Mgr.
Manufactures, sales and services: Aviation
obstruction lighting, red incandescent &
medium intensity strobe.

ULTIMATE CORP.

18607 Topham St.
Reseda, CA 91335
Phone: 818-345-5525
Fax: 818-344-7053
Telex: 662-453 ULTIMATTE RSDA
Paul Vlahos, Pres.
Lynne Sauve, Dir. of Sales
Doug Mowinckel, Dir., Mktg.
David Fellingner, Chief Engineer
Manufacturer of video compositing devices
& computerized tripod heads.

UNDERGROUND EQUIPMENT & SUPPLY

10006 Airline Dr.
Houston, TX 77037
Phones: 713-448-8444; 800-633-3756
Fax: 713-448-0600
Bill C. Edwards, Pres.
Mark A. Edwards, V.P.
Manufactures augers, underground boring
machines (horizontal).

UNION CONNECTOR CO. INC.

300 Babylon Turnpike
Box H
Roosevelt, NY 11575
Phone: 516-623-7461
Fax: 516-623-7475
Electrical distribution & lighting control
systems.

UNI-SET CORP.

449 Ave. A
Rochester, NY 14621
Phone: 716-544-3820
Fax: 716-544-1110
Ronald D. Kniffin, Pres.
Studio cabinetry & modular studio settings.

UNITED AD LABEL CO. INC.

650 Columbia St.
Box 2216
Brea, CA 92622
Phones: 714-990-2700; 800-992-5755
(business office); 800-423-4643 (orders)
Fax: 714-990-0658; 800-962-0658
Patrick L. Burns, Pres.
Gary Harmon, V.P., Mktg.
Cheryl A. McDonald, Product Mgr.
Custom-printed & blank labels for profes-
sional audio-video equipment.

UNITED MEDIA

4771 E. Hunter
Anahem, CA 92807
Phone: 714-777-4510
Fax: 714-777-2434
Leslie Ricci, Sales
Post production including computerized elec-
tronic video editors, multi-tasking series,
time-code generators & character inserters.

UNITED ROPEWORKS USA INC.

151 Commerce Dr.
Montgomeryville, PA 18936-9628
Phone: 215-368-6611
Wynne Wister, Mgr., Mktg. & Sales
Tower guys.

US TAPE & LABEL CORP.

1561 Fairview Ave.
St. Louis, MO 63132
Phone: 314-423-4411
Byron Crecellus, Broadcasting Mgr.
Printing of pressure-sensitive labels.

UTAH SCIENTIFIC INC.

4750 Wiley Post Way
Salt Lake City, UT 84116-2878
Phones: 801-575-8801; 800-453-8782
Fax: 801-575-3299
Telex: 269-916
TWX: 910-925-4037
Carl Champagne, Pres.
Joseph French, International Sales Mgr.
Tom Harmon, National Sales Mgr.
Doug Akers, Mktg. Mgr.
Manufacturer of audio & video routing swit-
chers, master control & automation systems,
machine control, audio & video distribution
amplifiers & production switchers.

UTE MICROWAVE INC.

3500 Sunset Ave.
Asbury Park, NJ 07712
Phone: 201-922-1009
Fax: 201-922-0848
Telex: 132-469
Lennart H. Nilson, V.P. & Gen. Mgr.
Reinhard D. Baars, Chief Engineer
Circulators, isolators, filters & microwave
assemblies.

UTILITY BODY CO.

1727 16th St.
Oakland, CA 94607-1545
Phone: 415-271-0797
Jack Podlesak, Pres.
Esther Podlesak, V.P.
Jim Young, Gen. Sales
Bill Thomas, Gen. Mktg.

Other Offices:

CITY OF COMMERCE: 7405 E. Slauson Ave.,
City of Commerce, CA 90040. Phone:
213-685-6830.

HONOLULU: Box 4319, Honolulu, HI 96801.
Phone: 808-988-6146.

Manufacturer of truck tool bodies & elec-
trichydraulic personnel booms & derricks.

UTILITY TOWER CO.

3200 N.W. 38th St.
Box 12369
Oklahoma City, OK 73157
Phone: 405-946-5551
Fax: 405-947-8466
G. Nelson, Pres.
Ron Nelson Jr., V.P., Sales
Joe M. James, Production Mgr. & Sales
Larry Fanning, Purchasing & Mktg.
Fabricators, designers & erectors of towers
(UHF, VHF & CATV), AM-FM two-way
microwave; installation of antennas, coaxial
line, wave guide & accessories, tower
inspections.

VALLEY INTERNATIONAL INC.

2817 Erica Place
Box 40306
Nashville, TN 37204
Phone: 615-383-4737
Fax: 615-269-5441
Norman Baker, Pres.
Tammy Webb, V.P., Finance & Administration
Jason Dunaway, Engineering Dir.
Jon Bosaw, Mgr., Sales
Manufacturer of processing equipment,
amplifiers, equalizers & audio processing
equipment.

VALMONT INDUSTRIES INC.

W. Highway 275
Valley, NE 68064
Phone: 402-359-2201
Fax: 402-359-4025
William F. Welsh II, Chief Exec. Officer
Gary L. Cavey, V.P., ICPD Mktg.
Larry D. Hibler, Mgr., Communication
Products
Tom Kyle, Regional Sales Mgr.
E. John Horacek, Regional Sales Mgr.
Design & fabrication of steel tapered tubular
poles, steel lattice free standing & guyed
towers.

VANGUARD PLASTICS

Hwy. 21, Rte. 1
Box 269-V
Beaufort, SC 29902
Phone: 803-846-2172
Fax: 803-846-2089
Dinah Swinehart, Business Development
Manufacturer of polyethylene innerduct &
conduit for fiber optic cable.

VARIAN TVT

(Div. of Varian Associates Inc.)
Box 270879
Dallas, TX 75227-0879
Phones: 214-381-7161; 214-388-9429
Fax: 214-381-4686
Telex: 73-398
John Wills, Pres. & Gen. Mgr.

Subscribe now to the total telecommunications industry **DAILY** executive information service . . .

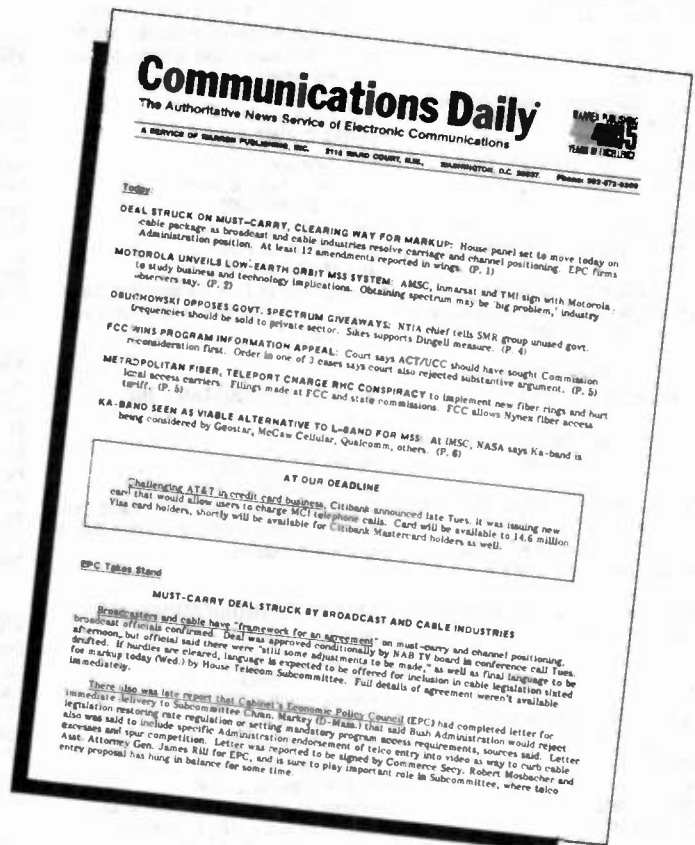
COMMUNICATIONS DAILY

The only *daily* publication covering the entire telecommunications industry, **Communications Daily** follows the latest news in telephone, data communications, broadcasting, cable TV, electronic information distribution, satellites, cellular radio and all other important segments of the communications field.

The Daily condenses a tremendous amount of valuable information into each compact issue. You get the maximum amount of news about your industry—the very latest intelligence to help you make key business decisions—in an easy-to-read format that takes you just minutes each day to digest.

15 veteran editors and reporters cover the news for **Communications Daily**. They keep you abreast of new developments in industry, the FCC, Congress, the White House and of other important telecommunications news at home and around the world.

Communications Daily makes news by covering the news. Order your personal subscription today.



For subscription information, call collect: 202-872-9200.



Warren Publishing, Inc.
2115 Ward Court, N.W.
Washington, D.C. 20037

Manufacturers & Suppliers

Robert J. Anderman, Mgr., Business Operations
Jim Rogers, Area Sales Mgr.
G. Douglas Henderson, Area Sales Mgr.
Joseph J. Nigro, Area Sales Mgr.
B. J. Culbertson, Customer Service Supervisor
Ben Endow, Customer Service
Brian Akehurst, Mktg. Mgr.
Manufacturer of UHF TV transmitters, FM transmitters, sound-in-sync equipment; sales, service & installation.

VAUGHN COMMUNICATIONS GROUP 3

7951 Computer Ave. S
Minneapolis, MN 55435
Phones: 612-832-3100; 612-832-3150
Fax: 612-832-3179
Donald Drapeau, V.P. & Duplication Mgr.
John Richter, Rental Mgr.
Michelle Sahlin, Mktg. Supervisor
Douglas Olzenak, National Sales Mgr.
Jackie Robb, Customer Services Supervisor

Branch Offices:

ST. LOUIS: Pete Leverenz, Duplication Sales.
Phone: 314-576-6804.

MILWAUKEE: Tom Brunhart, Duplication Branch Mgr. Phone: 414-276-6511.

PHOENIX: Jim Lawson, Duplication Regional Mgr. Phones: 602-437-5344; 800-228-7609.

TAMPA: Jim Rudolph, Rental Branch Mgr.; Kenneth Cheek, Duplication Regional Mgr. Phones: 813-887-3141; 800-252-7564.

LOS ANGELES: Brendan Cahill, Duplication Sales. Phone: 213-652-1253.

NEW YORK: Lloyd Dorfman, Duplication Sales. Phone: 212-447-1038.

PORTLAND: Deborah Phillips, Duplication Sales; Jody McNamer, Duplication Sales. Phones: 503-224-3835; 800-772-2251.
Audio/video dealer providing equipment service, rental, systems design, installation & videotape duplication to professional broadcast audio/video users.

VEAM

(Division of Litton Systems Inc.)
100 New Wood Rd.
Watertown, CT 06795
Phone: 203-274-9681
Fax: 203-274-4963
TWX: 710-477-0039
A. J. Bernardini, Pres.
C. L. Zagar, V.P. & Dir., Operations
Manufacturer of electrical multipl cylindrical connectors, high-voltage & coaxial types, cable assemblies & fiber optics connectors.

VEETRONIX INC.

1600 W. 13th St.
Box 480
Lexington, NE 68850
Phone: 308-324-4600
Fax: 308-324-4985
Eilene Wehr, V.P. & Chief Exec. Officer
Eddie Howerter, Sales Rep.
Jim Hathaway, Mgr., Advertising
Manufacturers of magnetically actuated push-button switches, illuminated/ non-illuminated.

VEGA SIGNALING PRODUCTS GROUP

(A Mark IV Co.)
9900 Baldwin Place
El Monte, CA 91731-2204
Phones: 818-442-0782; 800-877-1771
Fax: 818-444-1342
Gary J. Stanfill, Pres.

Kenneth M. Bourne, Dir., Mktg.
Gene Johnson, National Sales Mgr.
Manufacturer of remote control & alarm/status-monitoring systems and tone signalling equipment.

VERMEER MANUFACTURING CO.

New Sharon Rd.
Box 200
Pella, IA 50219
Phone: 515-628-3141
Fax: 515-628-3614
Telex: 478-309
Robert Vermeer, Chmn.
Mary Andringa, Pres.
Arlie Vander Hoek, V.P., Manufacturing
Steve Van Dusseldorf, V.P., Finance
Jarrett Cowden, Dir. of Mktg.
Paul Hugen, AT Industrial Sales Mgr.
Payce Reynolds, RT Div. Sales Mgr.
Kent Rotert, Training Mgr.
Manufacturer of trenchers, backhoes, vibratory plows, boring tools, concrete cutters, asphalt cutters, tree spaders, chippers & stump cutters.

VERSA-COUNT INC.

553 Lively Blvd.
Elk Grove Village, IL 60007
Phone: 312-593-0208
Fax: 312-593-0895
Alfred Williams, Pres.
Jack M. Halleck, V.P.
Manufacturer of TV & FM broadcast equipment, audio amplifiers & data receivers; consultants.

VERSATECH INDUSTRIES INC.

14750 S. Grant St.
Bixby, OK 74008
Phone: 918-366-7400
Gene B. Randall Jr., Pres.
Manufactures television/cable routing switchers, tone controllers, syndex switching & controlling systems.

VERTEX COMMUNICATIONS CORP.

2600 Longview St.
Box 1277
Kilgore, TX 75663
Phone: 903-984-0555
Fax: 903-984-1826
TWX: 910-860-5793
J. Rex Vardeman, Pres.
A. Don Branum, Sr. V.P.
William Anton, V.P., International Sales
Helmut Schwarz, V.P., Engineering
James Carter, V.P., Finance
Robert Scott, Dir., Domestic Sales
Manufacturer of satellite earth station antenna products including mobile/transportable & fixed antennas, servo controllers, decoders, interfacility links for antennas; installation & civil works services.

VG V INC.

3700 N.E. 53rd Ave.
Gainesville, FL 32609
Phone: 904-372-0270
Fax: 904-378-5320
Norman White, Pres.
Linda Buickel, Dir., Mktg.
Gerald Hale Jr., Dir., Engineering
Manufacturer of composite digital video production switchers, A/D & D/A converters, digital video distribution amplifiers & preview switchers.

VICON INDUSTRIES INC.

525 Broad Hollow Rd.
Box 5315
Melville, NY 11747

Phones: 516-293-2200; 800-645-9116
Fax: 516-293-2627
Telex: 144581
Donald N. Horn, Pres. & Chief Exec. Officer
Kenneth Darby, Exec. V.P. & Chief Operating Officer
Richard Adam, V.P., International Sales
Peter Horn, Sr. V.P., Support Services
Richard Perna, Sr. V.P., Operations
Yacov Pshlitsky, V.P., Engineering
Lawrence Russo, V.P., Corporate Systems
Mort Russin, Dir., Professional Products Div.
Manufactures pan/tilt & scanner camera positioning devices, manual & automatic video switchers, indoor & outdoor camera enclosures, mounting equipment, remote controls for pan/tilt, lens & scanners, digital & microprocessor-based video control equipment, consoles, fixed focal & motorized zoom lenses; b/w and color video cameras & monitors, time-lapse videocassette recorders & video signal equipment.

VIDEO ACCESSORY CORP.

2450 Central Ave.
Suite H
Boulder, CO 80301
Phones: 800-821-0426; 303-443-4950
Jack Baird, Pres.
Norman Baer, Chief Exec. Officer
David Dykstra, V.P., Sales & Mktg.
Manufacturer of color bar generators, sync generators, video line isolators, distribution amplifiers, video & audio presence detectors & switches.

VIDEO ASSOCIATES LABS INC.

4926 Spicewood Springs Rd.
Austin, TX 78759
Phones: 512-346-9648; 800-331-0547
Fax: 512-346-9407
Henry B. Mistrot, Chief Exec. Officer
James E. Burns, V.P., Mktg. & Sales
Kay Morgan, Mgr., Mktg. Programs
Designs, manufactures and sells computer-based audio/video products.

VIDEO DATA SYSTEMS

(Sterling Television Presentations Inc.)
30 Oser Ave.
Hauppauge, NY 11788-2001
Phone: 516-231-4400
Fax: 516-435-4544
William Leventer, Pres.
Stephen Seiden, V.P., Mktg.
Manufactures single or multichannel automated information systems capable of providing, to one or more sites, classified ads, news, weather, program guides, etc. File management & 7-day advance programming with real time control. Character generators for TV titling & automatic display of newswires, stocktickers & locally originated messages, weather systems, information systems & computer interface data display systems.

VIDEO INTERNATIONAL

65-16 Brook Ave.
Deer Park, NY 11729
Phone: 516-243-5414
Fax: 516-243-4314
Gerhard Freitag, Pres.
Bernd Bressel, Mgr., Mktg. & Sales
Digital standard converters, decoders & TBCs.

VIDEOLAB

1978-B Del Amo Blvd.
Torrance, CA 90501
Phones: 213-618-9046; 800-548-4466
Fax: 213-618-9145
Tom Anderson, Pres.

Produces time code retrofit kits for 3/4 inch VTRs & 3/4 inch VTR control interface cards.

VIDEOMEDIA

211 Weddell Dr.
Sunnyvale, CA 94089
Phone: 408-745-1700
Fax: 408-745-6721
Don Bennett, Pres.
Bill Stickney, V.P., Engineering
Stan Sult, National Product Mgr.
Manufacturer of computerized editing equipment & station automation systems.

VIDEO PROTECTION CO.

Box 1131
Grand Rapids, MI 49501
Phone: 800-722-9010
Rick Kemel, Pres.
Soft body armor protection for news photographers.

VIDEO SERVICES UNLIMITED

2720 E. Thomas Rd., Bldg. A
Phoenix, AZ 85016
Phone: 602-224-6162

THE VIDEO TAPE CO. (VTC)

10523-45 Burbank Blvd.
North Hollywood, CA 91601
Phone: 818-985-1666
Fax: 818-985-0614
TWX: 910-499-1471
Jon Duncan, V.P., Sales
Dolly Kerekes, Mgr., Syndication Service
Videotape duplication/distribution, worldwide standards conversion & full satellite services.
Film cleaning & film to tape transfers.

VIDEOTEK INC.

243 Shoemaker Rd.
Pottstown, PA 19464
Phone: 215-327-2292
Fax: 215-327-9295
TWX: 710-653-0125
Philip G. Steyaert, Pres.
Peter H. Choi, V.P.
Eric A. Wahlberg, Mktg. Mgr.
Manufacturer of television test & measurement equipment, monitors, amplifiers, routing switchers, production switchers, sync generator/timing equipment, demodulators, frame synchronizers.

VIEWSONICS INC.

6454 E. Rogers Cr.
Boca Raton, FL 33487
Phones: 407-998-9594; 800-645-7600
Fax: 407-998-3712
Abram Ackerman, Pres.
Cynthia Brown, Gen. Mgr.
Manufacturers of amplifiers to 860 MHz, apartment security boxes, locking systems, isolators, equalizers, high pass, high/low pass & FM band pass filters, TV/FM active splitters, broadband/LAN headend products, oscillators, distribution box organizers, drop materials, installation plastics, security enclosure locking kits, pole line hardware, digital multimeters, meter bags, TV bags, crimp tools & other CATV installation tools.

VIKING CASES

10480 Oak St. NE
St. Petersburg, FL 33716
Phone: 813-577-1216
Fax: 813-577-2082
Arthur W. Stemler, Pres.

Bruce Stemler, V.P.
 Bill Strickland, V.P., Sales
 Shipping & carrying cases for broadcast equipment.

VINTEN BROADCAST INC.

44 Indian Lane E
 Towaco, NJ 07082
 Phone: 201-263-4000
 Fax: 201-263-8018
 John Dawson, V.P.
 James D. Wolfe, National Mktg. & Sales Mgr.
 Andrew Duncan, Mktg. Mgr., Microswift

Branch Offices:

SUN VALLEY: 8115-B Clybourn Ave., Sun Valley, CA 91352-4022. Phone: 818-767-0306. Telex: 182686. Fax: 818-767-0772. Aken Sakata, West Coast Sales Mgr.

CORAL SPRINGS: 2139 University Dr., Suite 238, Coral Springs, FL 33071. Phone: 305-345-2630. Fax: 305-345-2631. Robert M. Polan, Regional Mgr., Southern U.S. & Latin America
 Manufacturer & distributor of camera mounting & support equipment for video/film including pan & tilt heads, tripods, dollies, crane arms & digital remote camera control systems.

VITEK ELECTRONICS—See listings for Broadband Engineering & LRC/Electronics.

WALDON/UEC

201 W. Oklahoma Ave.
 Fairview, OK 73737
 Phone: 405-227-3711
 Fax: 405-227-2165
 Jerry Gurka, Pres.
 Cynthia A. Massey, Sales & Mktg. Coordinator
 One-man aerial lifts.

WALTON TOWERS INC.

309 S 10th St.
 Lemoine, PA 17043
 Phone: 717-533-3635
 Fax: 717-534-2798
 Donald B. Hearn, Pres.
 Blair Hearn, V.P.
 Paul A. Light, Gen. Mgr., Sales & Mktg.
 Sells, erects & maintains communication towers & accessories.

WARD-BECK SYSTEMS LTD.

841 Progress Ave.
 Scarborough, Ont. M1H 2X4
 Canada
 Phone: 416-438-6550
 Fax: 416-438-3865
 Ronald W. Ward, Pres.
 Rodger K. Beck, V.P.
 Eugene L. Johnson, Sales Engineer
 William McFadden, Sales Rep. (Danvers, MA), 508-777-7228
 Duke McLane, Sales Rep. (Dallas, TX), 214-247-5999
 Manufactures audio mixing consoles & inter-communications systems for radio & television.

WAVEFRONT TECHNOLOGIES INC.

530 E. Montecito St.
 Santa Barbara, CA 93103
 Phone: 805-962-8117
 Fax: 805-963-0410
 Larry S. Barels, Chmn. & Chief Exec. Officer
 Harold (Bud) Enright, Pres.
 Bill Kovacs, V.P., Research & Development
 Douglas Crawford, Business Development

Ward Davidson, Sales
 Lani Ridley, National Accounts
 Gary J. Stump, Mktg.
 Manufactures imaging software.

WAVETEK RF PRODUCTS INC.

5808 Churchman Bypass
 Indianapolis, IN 46203-6109
 Phones: 317-788-9351; 800-622-5515 (sales); 800-851-1198 (product service)
 Fax: 317-788-5999
 Telex: 684-2041 WAVTK UW
 Larry Dolan, V.P., Worldwide Operations
 Jack Dwight, V.P. & Gen. Mgr.
 Dave Waddington, Communications Business Unit Mgr.
 Jack Webb, CATV Mktg. Mgr.
 Manufacturer of CATV system & bench sweep test equipment, signal level meters, system analyzers, leakage detection/measurement, broadband LAN test equipment & synthesized signal generators.

WEATHER SCAN INC.

HC51 Box 26, Loop 132 & Hwy. 79
 Olney, TX 76374-1341
 Phones: 817-564-5688; 817-564-2390
 R. H. Tyler, Pres.
 Bill R. Tyler, V.P.
 Eva Gosnell, Office Mgr.
 CATV products and equipment.

WEGENER COMMUNICATIONS INC.

11350 Technology Cr.
 Duluth, GA 30136
 Phone: 404-623-0096
 Fax: 404-623-0698
 Telex: 54-3634
 Ned L. Mountain, V.P., Mktg.
 Mickey Hudspeth, Sales Mgr.
 Manufacturer & distributor of microwave & satellite transmission systems, stereo processors, tone decoders, automation control systems, addressable satellite video receivers, data transmission equipment for satellite, microwave & cable; broadcast TV stereo modulators and demodulators for optical fiber, coaxial cable.

WELDONE TRADING CO. INC.

3285 Cavendish Blvd.
 Suite 360
 Montreal, Que. H4B 2L9
 Canada
 Phone: 514-486-2714
 Fax: 514-486-3189
 Murray Shenkman, Pres. & Gen. Mgr.
 Manufacturer of tower plastic cable clips; plated, hardened, plated steel masonry nails; pre-assembled, sized to fit all coaxial cables & wire.

R. D. WERNER CO. INC.

Box 580
 Greenville, PA 16125
 Phone: 412-588-8600
 Fax: 412-588-0315
 Telex: 91-4407
 Richard L. Werner, Pres.
 Donald M. Werner, Sr. V.P., Mktg.
 J. G. Thiel, Sales Mgr., Industrial & Paint
 R. D. Blakeman, Sales Mgr., Industrial & Paint
 Manufacturer of aluminum, fiberglass & wood ladders; aluminum stages & scaffolds.

WESTEC COMMUNICATIONS INC.

14405 N. Scottsdale Rd.
 Scottsdale, AZ 85260
 Phones: 602-948-4484; 800-666-4441
 Fax: 602-998-8701
 Robert N. O'Hara, Pres.
 Keith Larsen, Operations Mgr.

Microwave manufacturing, modifications & repair services, including rebuilt klystrons, klystron power supplies, solid state sources, upconverters, transmitters & receivers. Solid state sources designed & manufactured for commercial & military requirements. Microwave systems for CATV transmissions.

WESTERN TELE-COMMUNICATIONS INC.

Box 4117
 Englewood, CO 80155
 Phone: 303-796-9100
 Fax: 303-721-5566
 Telex: 45-4426
 Larry E. Romrell, Pres.
 Robert Lemming, V.P.
 Chris C. Thomas, V.P., Operations
 Russell F. Johnson, V.P., Engineering
 Ben Summers, V.P., Network Development
 Don Whiteman, V.P., Video & Satellite Services
 Provides terrestrial microwave & satellite communications services to TV networks, broadcasters, cable systems; bulk bandwidth & switched service for voice & data services to the long distance telephone carrier market. Provides transportable uplink & downlink services.

WESTERN TOWERS

324 W. 26th St.
 San Angelo, TX 76903
 Phone: 915-658-6539
 W. L. Anderson, Pres.
 Daniel Anderson, V.P.
 James Rosson, Mktg.
 Tower manufacturer & erector, log periodic CATV receiving antennas.

WHEATSTONE CORP.

6720 VIP Pkwy.
 Syracuse, NY 13211
 Phone: 315-455-7740
 Fax: 315-454-8104
 Gary C. Snow, Pres.
 Andrew Calvanese, V.P.
 Ramon Esparolini, Sales Mgr.
 Michael Shane, Dir., Mktg.
 Manufacturers of professional audio equipment for radio & television broadcast & production.

WHEELIT INC.

440 Arco Dr.
 Toledo, OH 43607
 Phone: 800-523-7508
 John Killiter, V.P., Sales

WHIRLWIND

Box 1075
 Rochester, NY 14603-1075
 Phone: 716-663-8820
 Michael Laiacona, Pres.

WHITE SANDS CABLE CO. INC.

335 W. Melinda
 Phoenix, AZ 85027
 Phones: 602-581-0331; 602-581-2201
 Fax: 602-582-2915
 Homer E. Harmon, Pres.
 Kathryn Harmon, Secy-Treas.
 Manufactures CATV cable assemblies.

WIDE BAND ENGINEERING CO.

Box 21652
 Phoenix, AZ 85036
 Phone: 602-254-1570
 S. Ticknor, Pres.
 M. G. Ticknor, Secy-Treas.

Manufacturer of test instruments 1-900 MHz, RF analyzers, comparators, amplifiers, impedance bridges & converters, detectors, directional couplers, RF switches.

WIELAND

466 Main St.
 New Rochelle, NY 10801
 Phone: 914-633-0222
 Telex: 646-186
 Carl Gruenberg, National Sales Mgr.
 Coaxial cable clips, harnesses, markers, terminal strips, plastic wiring duct, assembly & production aids.

WILL-BURT CO.

401 Collins Blvd.
 Box 900
 Orville, OH 44667
 Phone: 216-682-7015
 Fax: 216-684-1190
 Telex: 980 131 WDMR
 H. E. Featherstone, Pres.
 Dennis Donahue, V.P.
 Donald S. Barlow, Mktg. & Sales Mgr.
 Steve Pinkley, Account Mgr.
 Pneumatic telescoping masts to position broadcast antennas.

WILLOUGHBY-FOWLER CO. INC.

520 Central Pkwy. E
 Suite 234
 Plano, TX 75074
 Phone: 214-424-1146
 M. Leon Willoughby, Pres.
 L. P. Fowler, V.P.

WILMORE ELECTRONICS CO. INC.

Box 1329
 Hillsborough, NC 27278
 Phone: 919-732-9351
 Telex: 292617
 J. L. Harris, Sales & Mktg. Mgr.
 Manufacturer of DC-to-AC inverters, standby power sources, DC-to-DC converters & power supplies.

H. WILSON CO.

555 W. Taft Dr.
 South Holland, IL 60473
 Phones: 708-338-5111; 800-342-5492
 Fax: 708-210-2069
 Harry Purnell Jr., V.P.
 James C. Moran, Gen. Mgr.
 Kathy Lisek, Operations Mgr.
 Manufacturers of mobile, welded or knock-down TV tables, carts, video storage cabinets & TV/monitor mounts.

WINDERS & GEIST

1821 Yolande Ave.
 Box 83088
 Lincoln, NE 68501
 Phone: 402-474-3400
 Fax: 402-474-4369
 Joe C. Geist, Pres.
 Mark Geist, Mktg. Mgr.
 Robin J. Ayars, National Sales Mgr.
 Manufacturer of office safety products, cable duct, electrical wiring units & static control devices.

WINDSOR DISTRIBUTORS CO.

19 Freeman St.
 Newark, NJ 07105
 Phone: 201-344-5700
 Fax: 201-344-3282
 Barry Erenburg, Purchasing Agent
 Distributor of electronic components & semiconductors; buys excess inventory.

Manufacturers & Suppliers

WINSTED CORP.

10901 Hampshire Ave. S
Minneapolis, MN 55438
Phones: 612-944-8556; 800-447-2257
Fax: 612-944-1546
C. E. Johnson, Pres.
G. R. Hoska, V.P.
Randy Smith, Sales
Manufacturer of modular editing consoles, videotape & film storage systems, equipment cabinets & racks, computer consoles.

WIREWOKS CORP.

380 Hillside Ave.
Hillside, NJ 07205
Phones: 908-686-7400; 800-642-9473
Fax: 908-686-0483
Gerald Krulewicz, Pres.
Larry Williams, Mktg. Mgr.
Angela Kelly, Sales Mgr.
Manufacturer of audio & audio/video cabling systems & components, microphone cable testers, microphone multi-cable components group.

WOLF COACH INC.

Seven B St.
Auburn Industrial Park
Auburn, MA 01501
Phone: 508-791-1950

Fax: 508-799-2384
Richard F. Wolf, Pres.
Mark Leonard, Sales
Rex Reed, Sales
Fabricator of vehicles & vehicle systems for broadcast industry; ENG, EFP & SNV; van to trailer.

WORLD TOWER CO. INC.

Paducah Rd.
Box 405
Mayfield, KY 42066
Phone: 502-247-3642
M. N. Sholar, Pres.

WORLD VIDEO INC.

Box 117
Boyertown, PA 19512
Phone: 215-754-6700
John Koser, Pres.
John A. Taylor III, V.P., Mktg. & Sales Mgr.
Manufacturer of broadcast & CCTV color monitors, color RF/video monitors, pulse measuring equipment, audio monitor/amplifiers, SCH verification modules.

WPS

(CATV Services Div.)
300 Piedmont

Suite 305
San Bruno, CA 94066
Phone: 415-871-5911
Rick Albert, Pres.
Miles R. Okada, V.P.
Computerized subscriber billing, management & information systems.

YAMASHITA ENGINEERING MANUFACTURING INC.

559-1 Funako
Atsugi-Shi, Kanagawa 243
Japan
Fax: 0462-29-1944
Telex: 3872340
Phone: 0462-28-8692
T. Shinbashi, Gen. Mgr.

ZENITH ELECTRONICS CORP.

(Cable Products Div.)
1000 Milwaukee Ave.
Glenview, IL 60025-2493
Phone: 708-391-7702
Fax: 708-391-8569
John Bowler, Pres., Cable Products Div.
Vito Brugliera, V.P., Mktg.
Robert Cunningham, V.P., Sales
John I. Taylor, Dir., Corporate Public Relations
Manufacturer of RF converters, addressable CATV & wireless cable decoders, IPPV

systems (2-way addressable & ANI), two-way interactive equipment, off-premise interdiction equipment, encoders, headend equipment, multibrand remote controls & broadband local area network systems.

ZERO STANTRON

777 Front St.
Burbank, CA 91502
Phone: 818-841-1825
Fax: 818-841-8892
Jay Manwaring, Pres.
Guy Tessier, V.P., Sales
Manufacturers of cabinetry & accessories for video production. Equipment support systems.

ZONAL LTD.

Holmethorpe Ave.
Redhill, Surrey RH1 2NX
England
Phone: 073-776-7171
Fax: 073-776-7610
Telex: 946520 ZONAL G
A. Heise, Pres.
S. Malek Jahanian, Dir., Sales
D. J. F. Brooks, Commercial Mgr.
Manufacturers & suppliers of broadcast-quality audio tape, film & cassette products.

From the publishers of the Television & Cable Factbook...

... a new, up-to-the-minute, breakthrough information service providing the *latest* TV station and Cable system **OWNERSHIP** information...

(... that is of *particular* interest to Factbook buyers and priced at an *exclusively low price* for 1990 Factbook buyers!)

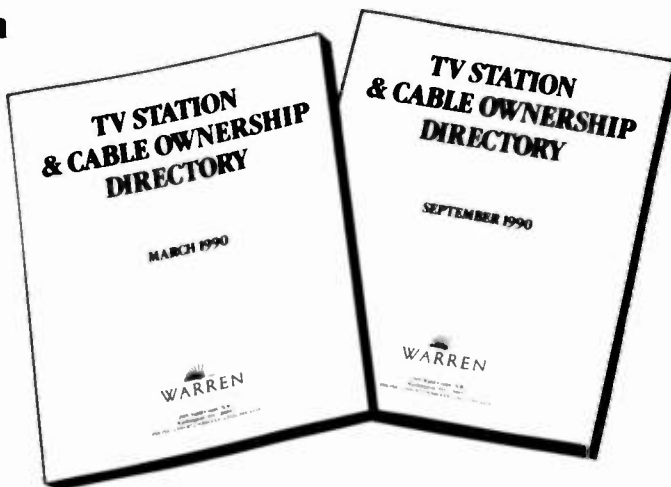
If television station and cable system *ownership* information—especially **GROUP** ownership data—is important to you, your life has just gotten a whole lot easier. We happily announce publication of the **NEW 1990 TV Station & Cable Ownership Directory**. Printed and mailed in March 1990 and September 1990, each 200-page issue (approx.) of this *2-Part Annual Service* provides you with the *latest* possible ownership data (85% of which is *group* ownership data) *straight from our Television & Cable Factbook database*... which is updated every business day.

COMPLEMENTS THE PUBLICATION SCHEDULE OF THE FACTBOOK...

Part I of the **NEW TV Station & Cable Ownership Directory** is available March 1990; Part II is available September 1990—(each subscription automatically includes both Parts).

OFFERS YOU ACCESS TO MORE TIMELY TV & CABLE OWNERSHIP INFORMATION...

As Television & Cable Factbook buyers know, the first Factbook volume (Stations) comes out at the beginning of each calendar



year and the second volume (Cable & Services) comes out in the middle of that year. *The March/September schedule of the NEW TV Station & Cable Ownership Directory—IN COMBINATION WITH THE FACTBOOK*—allows the presentation of **NEW** ownership data 4 times each year, with only about a 3-month interval between the various volumes.

This is certainly the kind of up-to-date service that *many* Factbook buyers told us they would like to have. And with the **NEW Ownership Directory**, *even non-Factbook buyers will be able to receive comprehensive, updated ownership information twice yearly.*

MASTER INDEX...

Each issue of the **NEW TV Station & Cable Ownership Directory** is made up of a Master Index of all companies included, listed in alphabetical order by company name over a detailed listing of address, phone and fax numbers, personnel, station & cable system ownership and much more. Smaller sub-indexes are also included that display an alphabetical list of company names with specific types of ownership including... Cable...TV...MDS...MMDS...LPTV...ETV...Telcos... and more.

1990 Television & Cable Factbook buyers may purchase the 1990 TV Station & Cable Ownership Directory for only \$95 complete! ORDER TODAY!

(detach and mail the Order Certificate below)

ORDER 1990 TV Station & Cable Ownership Directory **CERTIFICATE**

1990 TV STATION & CABLE OWNERSHIP DIRECTORY—Part I of this *NEW TV Station & Cable Ownership Directory* available March 1990; Part II available September 1990 (each subscription includes both Parts):

As a buyer of the 1990 Factbook, I may purchase as many subscriptions to the **1990 TV & Cable Ownership Directory** as I purchase 1990 Factbooks for the *discount price* of only \$95 per subscription (I must pay regular price for overs); Wash., D.C. buyers add 6% sales tax. Sign me up for _____ subscriptions.

I won't be buying the Factbook this year, but sign me up for _____ subscriptions to the **1990 TV & Cable Ownership Directory** at the *regular price* of \$195 per subscription; Wash., D.C. buyers add 6% sales tax.

Signature _____ Date _____

Check enclosed. Please charge to my credit card:
 American Express. Visa. MasterCard.

Card number _____ Exp. Date _____

Name _____
(please print)

Title _____

Organization _____

Address _____

City _____ State _____ Zip _____



Warren Publishing, Inc.
2115 Ward Court, N.W.
Washington, D.C. 20037
PHONE: (202) 872-9200 / FAX: (202) 293-3435

Fill out and return this Order Certificate *with your check or credit card authorization*. Checks should be made payable to **Warren Publishing, Inc.** Issues will be shipped in the U.S. via United Parcel Service.

93%

**of people who use the
Television & Cable Factbook
are upper-level or mid-level managers.**

The rest are clearly on the way up.

It surprised even us. Frankly, while we knew we had the best organized and the most widely used resource in the industry (*Multichannel News* survey), we lacked the specifics to back up our convictions. Then, a blind survey we conducted this past year showed that, on average, 4.31 different people use each **Television & Cable Factbook** more than 10.18 times each month. Put another way, 23,705 different decision-makers and influencers refer to this important tool over 241,000 times monthly! Over 63% are in upper-level management, and some 30% have mid-level management positions. Corporate managers, programmers, engineers, marketers and financial people had the job responsibilities that most often appeared in our study.

It's hard to imagine that an advertising message that will receive nearly 3 million impressions in the course of a year won't be seen by the people you want to sell your products and services. Where else can people get information and the names and numbers they need quickly, accurately, and in one place? Only the **Television & Cable Factbook** has

Grade A and B contour maps of every commercial station in the U.S. And if you think our *Buyer's Guide* isn't the first place they go to find the products they need each day, maybe you'd better ask some of the thousands of subscribers who write or call us each year to make sure their company is listed.

The **Television & Cable Factbook** is the primary source for information about the total industry. A single ad will be seen all year by the men and women who can say "Yes" when you ask them to buy.

If the **Television & Cable Factbook** isn't part of your advertising plan, it should be. Now is the time to be planning for next year's placement in the industry's most respected resource... with less waste circulation than any other publication in television and cable. For a media kit that contains rates, ad sizes, and details on the research we talked about, call or write Gene Edwards, Advertising Director. It's not too early to start planning for next year...while some good positions are still available!



Television & Cable Factbook

2115 Ward Court, NW • Washington, DC 20037 • 202-872-9200

Buyers Guide

that helps you find products faster!

Instructions

1. Turn to the yellow pages **Buyers Guide Product Index** to find an alphabetical listing of all products and services listed in the Buyers Guide. Following each entry is a Buyers Guide page reference number where a list of companies involved in that specific industry can be found in the Buyers Guide.

— OR —

You can use the Buyers Guide Questionnaire (see following pages) to find the NUMBER assigned to a particular product and then find it by number within the Buyers Guide.

Listed after the name of each product category is a product NUMBER that will help you find the product categories even faster than before! This 8 digit number contains a PRIMARY number (the first 4 digits) followed by a SECONDARY number (the last 4 digits). The product numbers correspond exactly to those on the Buyers Guide Questionnaire (see following pages) sent to each company listed in the BUYERS GUIDE.

The Buyers Guide Questionnaire lists product categories IN THE SAME ORDER that the products are listed in the BUYERS GUIDE.

For example: 0020 is the product number for Amplifiers listed under 0110 Satellite Earth Stations. Using the PRIMARY number listed at the top of each page, find the 0100 section, then 0110 within it, then 0020 under that category.

Listed at the top of each page is the PRIMARY product number to help guide you to the correct category.

2. Once you have found the product category you want and have found the company you want to contact, turn to the page number listed after the company name in the white pages section of the Factbook for detailed information concerning the company.

Key to Abbreviations

- (m) — manufacturer
- (r) — repair
- (d) — distributor
- (s) — service
- (p) — producer (i.e. film, etc.)

INDEX TO PRODUCTS & SERVICES

EXPLANATORY NOTES

The Television & Cable Factbook BUYERS GUIDE is divided into nine primary product categories based on product/service type. Each Primary Category begins a new section in the Buyers Guide. Companies are listed alphabetically under each category. Those appearing in bold type are paid **BOLD-FACE BUYERS GUIDE** advertisers*. All remaining entries are provided free as a service to non-advertising companies listed in the Factbook.

SUMMARY INDEX

<p>ANTENNAS, TOWERS & EQUIPMENT (0100) C-193 Satellite Earth Stations (0110) C-200</p> <hr/> <p>BROADCAST EQUIPMENT (0200) C-203 RF, Transmitting/Receiving Equipment (0210) C-203 Transmitters & Accessories (0220) C-208</p> <hr/> <p>CABLE EQUIPMENT & SUPPLIES (0300) C-212 Cablecasting Equipment & Accessories (0310) C-212 Construction Equipment & Materials (0320) C-213 Distribution Equipment (0330) C-214 Equipment Housing (0340) C-219 Headend Buildings & Equipment (0350) C-220 Security Equipment (0360) C-220 Transmission Lines & Accessories (0370) C-222 Two-Way Systems (0380) C-225</p> <hr/> <p>COMPUTER SYSTEMS & ACCESSORIES (0400) C-226</p> <hr/> <p>MDS/MICROWAVE EQUIPMENT & SUPPLIES (0500) C-228</p>		<p>SERVICES (0600) C-230 Program Production/Distribution/ Syndication (0610) C-254</p> <hr/> <p>STUDIO EQUIPMENT & SUPPLIES (0700) C-267 Audio Equipment (0710) C-267 Captioning Equipment (0720) C-281 Film Equipment (0730) C-281 Lighting & Power Equipment & Supplies (0740) C-284 Mobile Equipment & Supplies (0750) C-286 Studio Support Equipment (0760) C-289 Video Equipment & Supplies (0770) C-292</p> <hr/> <p>TEST & MEASUREMENT EQUIPMENT & SUPPLIES (0800) C-310</p> <hr/> <p>TOOLS & EQUIPMENT (0900) C-317</p> <hr/> <p>PRODUCT INDEX C-318</p>
---	--	--

* If your company is interested in placing display advertising or a **BOLD TYPE** listing (FREE to display advertisers) in the BUYERS GUIDE, contact Gene Edwards, Advertising Director for the Factbook at 202-872-9200.

**0100
ANTENNAS, TOWERS & EQUIPMENT**

0020 Amplifiers
 0040 Antenna Accessories
 0060 alignment systems, microwave
 0080 base insulators
 0100 baluns
 0120 current controllers
 0140 current meters
 0160 diplexers
 0180 dummy loads
 0200 earth terminal positioners
 0220 guy strain insulators
 0240 heater controls
 0260 ice warning systems installation services, antenna (see Services)
 0280 masts, ENG
 0300 phasing/branching systems
 0320 radomes
 0340 remote indicators
 0360 sampling systems
 0380 static drain resistors
 0400 telescoping masts
 0420 transfer switches
 0440 tuning units
 0460 VSWR units
 0480 waveguides
 0500 Antennas
 0520 receiving
 0540 earth terminal dishes
 0560 FM
 0580 MF
 0600 microwave
 0620 remote pickup
 0640 STL
 0660 UHF
 0680 VHF
 0700 transmitting
 0720 AM
 0740 AM directional systems
 0760 circularly polarized FM
 0780 circularly polarized TV
 0790 FM
 0800 microwave
 0820 microwave portable
 0840 remote for radio
 0860 STL
 0900 TV HP
 0920 TV UHF
 0940 TV VHF
 0960 Broadband Preamplifiers
 0980 Carrier Generators
 1000 Converters
 1020 Demodulators
 1040 Emergency Alert Systems
 1060 Filters, Antenna
 1080 FM Processing Equipment
 1100 Interference Eliminators
 1120 Lightning Arrestors
 1140 Lightning Protection Systems
 1160 Lights, Tower
 1180 Messenger & Guying Wire
 1200 Modulators
 1220 Non-Duplication Switchers
 1240 Passive Reflectors
 1260 Pole Line Hardware
 1280 Poles & Crossarms
 1300 Processors & Switchers
 1320 Single Channel Preamplifiers
 1340 Splitting & Mixing Networks
 1360 Standby Headend Power Supplies
 1380 Strip Amplifiers
 1400 Towers, Lights & Accessories
 1420 flashers
 1440 high intensity
 1460 guyed
 1480 hardware, construction equipment
 1500 isolation transformers
 1520 lamps, replacement
 1540 light failure alarms
 1560 light indicator panels
 1580 lighting

1600 masts
 1620 portable
 1640 self-supporting
 1660 Wire-Lashing
 1680 Wire-Strand

0110 Satellite Earth Stations

0020 Amplifiers
 0040 Antennas
 0060 Automated Earth Station Receiver Systems
 0080 Common Carriers
 0100 Down Convertors
 0120 Low Noise Amplifiers
 0140 Multibeam Antennas
 0160 Portable Earth Stations
 0180 Preamplifiers
 0200 Receivers
 0220 Receive-Only
 0240 Remote Control Equipment
 0245 SCPC demodulators
 0255 SCPC modulators
 0260 Transmit/Receive
 0280 Transportable

0200 BROADCAST EQUIPMENT

0210 RF, Transmitting/Receiving Equipment

0020 AM Phasing & Branching Systems
 0040 Amplifiers
 0060 clamping/equalizing
 0080 distribution
 0100 line drive
 0120 pulse distribution
 0140 RF-peak limiting
 0160 RF-power
 0180 video/audio distribution
 0200 Bridger Stations
 0220 Buzz Tone Eliminators
 0260 Coaxial Cable
 0360 Coils, RF
 0380 Communications Systems
 0400 microwave
 0420 multiplex
 0440 STL
 0460 TSL
 0480 Connectors
 0580 Earth Terminals
 0600 receive only
 0620 receive/transmit
 0640 FM Processors-FM Sub-Carrier Converters
 0660 Fiber Optic Fctors
 0680 Filters-Band Pass
 0700 Gaskets
 0720 RF
 0740 waveguide
 0760 Generators-SCA
 0780 Load Resistors, Coaxial
 0800 Multiplexers
 0820 Quartz Crystals
 0840 RF Power Equipment
 0860 AM exciters
 0880 AM stereo exciters amplifiers (see Audio Equipment)
 0920 attenuators
 0960 converters
 0980 diplexers
 1000 filters
 1020 FM exciters
 1040 loads
 1060 modulators
 1080 phasing networks
 1100 power dividers
 1120 power tubes
 1140 program subcarriers
 1160 stereo generators
 1180 switches
 1200 TV exciters
 1220 Receivers

1240 EBS
 1260 FM
 1280 receiver/generators
 1300 SCA
 1320 STL
 1340 time (WWW)
 1360 TSL
 1380 weather, VHF
 1500 Regulators, Voltage
 1510 Shipping cases
 1520 STV Systems
 1560 Slow Scan Transmitters, Receivers
 1580 Surge Protectors
 1600 Transformers
 1680 RF sampling
 1700 torodial current
 1720 transformer video/data line isolation
 1820 Translators
 1840 UHF
 1860 VHF
 1880 Waveguides
 1900 circular
 1920 elliptical
 1940 rectangular

0220 Transmitters & Accessories

0020 Automated Remote Controls
 0040 Automation Controls & Systems ATS Systems
 0060 Capacitors
 0080 cavity
 0100 Coaxial Cable
 0120 Crystals
 0140 Diplexers
 0160 FM Processors-FM Sub-Carrier Converters
 0180 Gaskets-Waveguide
 0200 Heat Exchangers
 0220 Remote Control Systems
 0240 SCA Equipment
 0260 FM
 0280 terminals
 0300 TV
 0440 MATV Distribution Equipment
 0460 Transmission Lines
 0480 supervision systems
 0500 Transmitter Modulation Controllers
 0520 Transmitter Output Controls
 0540 Transmitters
 0560 AM
 0580 500 watts & under
 0600 500 watts & over, solid state
 0620 1,000 to 2,500 watts
 0640 5,000 to 7,500 watts
 0660 10,000 to 20,000 watts
 0680 over 20,000 watts
 0700 FM
 0710 300 watts & under
 0720 500 watts & under
 0740 500 watts & over, solid state
 0760 1,000 to 2,500 watts
 0780 5,000 to 7,500 watts
 0800 10,000 to 20,000 watts
 0820 over 20,000 watts
 0860 shortwave
 0880 TV
 0900 UHF high power
 0920 UHF low power
 0940 VHF high power
 0960 VHF low power

0300 CABLE EQUIPMENT & SUPPLIES

0310 Cablecasting Equipment & Accessories

0020 Amplifiers-CARS Band
 0040 Cable & Accessories
 0060 assemblies
 0080 audio cable
 0090 cable-in-conduit
 0100 camera cable

0120 coax, flexible
 0140 connectors
 0160 fiber optic cable
 0180 heavy duty, ac/dc power
 0200 microphone cable
 0220 transmission lines, pressurized
 0240 Crystals
 0260 Pay TV Equipment
 0280 decoders
 0300 encoders
 0320 Pay-Per-View Systems

0320 Construction Equipment & Materials

0020 Apartment Installation Equipment
 0040 flush-mount service cells
 0060 molding duct
 0080 multi-trap enclosures
 0100 pre-wire boxes
 0120 Cable Burial Equipment
 0140 Construction Tools & Equipment
 0160 Underground Boring Equipment

0330 Distribution Equipment

0020 AGC Units
 0040 Addressable Taps
 0060 Amplifiers
 0080 apartment
 0100 bridging
 0120 Attenuators
 0140 Buried Plant Accessories
 0160 Cable Clips
 0180 Cable Tuners
 0200 Coaxial Cable
 0220 Directional Couplers
 0240 Drop Connectors
 0260 Drop Equipment
 0280 one-way
 0300 two-way
 0320 Drop Grips
 0340 Equalizers
 0360 Line Extender Amplifiers
 0380 Matching Transformers
 0400 Modular Amplifier Stations
 0420 Power Couplers
 0440 Power Supplies
 0460 Set-top Converters
 0480 addressable
 0500 non-addressable
 0520 off-premise
 0540 Splitters
 0560 Standby Power Supplies
 0580 Sub-VHF Equipment & In-System Converters
 0600 Tap-Offs
 0620 Trunk Amplifiers
 0640 Two-Way & Special Equipment

0340 Equipment Housing

0020 Grade Level Housings
 0040 Meter Boxes-Electrical Pull Boxes
 0060 Pedestal Housings
 0080 Pre-Assembled
 0100 Underground, Flush-Mount Boxes
 0120 Valve Boxes-CATV Boxes

0350 Headend Buildings & Equipment

0040 Cable Management/Operating Systems
 0060 Equipment Buildings, Prefabricated
 0080 Headend Equipment
 0100 buildings
 0120 control units
 0140 equipment-turnkey systems
 0160 power supplies

0360 Security Equipment

0020 Converters & Scramblers
 0040 Decoders
 0060 Drop Security & Identification Equipment

Product Categories

0080 Filters
 0100 Hardware
 0120 identification devices
 0140 taplocks
 0160 Locks
 0180 Parental Control Devices
 0200 Pay Cable Systems
 0220 Switches
 0240 Traps
 0250 Addressable Traps
 0260 Wall Plates

0370 Transmission Lines & Accessories

0020 Cable Sealant
 0040 Coaxial Cable, Trunk & Feeder
 0060 Coaxial Relays
 0080 RF/IF sensing
 0100 standard
 0120 video sensing
 0140 Connectors & Fittings
 0160 foam dielectric
 0180 optical fiber
 0200 solid core
 0220 Drop Cable
 0240 Fiber Optic Equipment
 0260 fotors
 0280 transmission systems
 0300 transmission links
 0320 Optical Fiber Cable
 0340 Pressurization Equipment
 0360 Security Seals & Fasteners
 0380 Special Applications Cable
 0400 Splitters
 0420 Taps
 0440 aerial
 0460 directional
 0480 multitap
 0500 pedestal
 0520 Terminal Equipment
 0540 service boxes
 0560 exterior
 0580 interior
 Test Equipment (see TEST & MEASUREMENT EQUIPMENT)
 0600 Transmission Line Equipment
 0620 line extenders
 0640 splice shields
 Trunk & Feeder Cable (see Coaxial Cable in this category)

0380 Two-Way Systems

0020 Coaxial Relays
 0040 RF/IF sensing
 0060 standard
 0100 RF Equipment-PTV Scramblers

0400 COMPUTER SYSTEMS & ACCESSORIES

0020 Computer Systems
 0040 business/accounting
 0060 broadcast mono
 0080 modular
 0100 broadcast stereo
 0120 modular
 0140 newsroom
 0160 portable for remotes
 0180 recording studio
 0200 routing
 0220 traffic/programming
 0240 TV production
 0260 weather
 0280 Modems
 0300 analog
 0320 digital
 0340 Software (see also SERVICES)
 0360 prepackaged
 0380 customized

0500 MOS/MICROWAVE EQUIPMENT & SUPPLIES

0010 Communications Systems
 0020 Connectors

0040 Frequency Coordination Equipment
 0060 MDS Equipment
 0080 AML Systems
 0100 downconverters
 0120 MDS Systems
 0140 Microwave Equipment
 0160 airborne
 0180 antennas
 0200 central receivers
 0220 downconverters
 0240 feed systems
 0260 filters
 0280 intercity
 0300 portable ENG
 0320 preamplifiers
 0340 radomes
 0360 heated
 0380 unheated
 0400 receivers
 0420 towers
 0440 transceivers
 0460 transmitters
 0480 Microwave Subcarrier Equipment
 Microwave Test & Measurement Equipment (see TEST & MEASUREMENT EQUIPMENT)
 0520 Power Meters
 0540 Sweep Systems

0600 SERVICES

0020 Accounting
 0040 Advertising Representatives—TV
 0050 Advertising Representatives—Cable
 0080 Applications Preparation
 0100 Appraisals
 0120 Architectural/Acoustic Design & Construction
 0130 Artists Representative
 0140 Ascertainment
 0160 Attorneys
 0180 Audience Measurement
 0190 Audience Research
 0200 Audio Tape Editing
 0220 Audio Post-Production
 0240 Auditing
 0260 Billing
 0270 Broadcast Monitoring
 0280 Brokerage
 0283 cable systems
 0286 media
 0289 newspaper
 0292 radio
 0295 television
 0299 Cable Interconnects
 0300 Cabling & Wiring
 0340 Calibration
 0350 Closed Captioning
 0360 Computer
 0380 Computer Software
 0400 Construction
 0420 apartment pre-wiring
 0440 cable installation
 0460 contractors
 0480 contractors—aerial
 0500 contractors—drop
 0510 contractors—submarine cable installation
 0520 contractors—underground
 0540 enclosures
 0560 satellite earth station installation
 0570 supervision
 0580 Consulting
 0583 cable
 0586 expert testimony
 0589 radio
 0592 telecommunications
 0595 television
 0600 Credit Agencies
 0620 Database/Information Management
 0640 Design Services, Two-Way Systems
 0645 Divestitures
 0660 Earth Station Site Selection
 Editing (see Videotape Editing and Audio Tape Editing in this section)
 0680 Electronic Newsclipping
 0700 Engineering
 0720 Engineering Consulting
 0740 Entertainment & Booking
 0760 Equipment Rental
 0780 Equipment Resale
 0800 Facility Design & Engineering
 0801 Feasibility Studies
 0802 Film
 0804 buyer
 0805 distributor
 0806 exporter
 0808 handler for ad agency, stations, sponsors, etc.
 0810 importer
 0812 processor
 0813 producer
 0814 service—picking up for ad agency, stations, sponsors, etc.
 0816 shipper for ad agency, stations, sponsors, etc.
 0818 storage
 0820 Film Laboratories
 0840 Financial Services
 0845 asset appraisals
 0847 cost/benefit analysis
 0850 debt & equity financing
 0855 fair market valuations
 0857 financial analysis
 0860 financial consulting
 0865 financial projections
 0870 refinancing
 0880 Franchising
 0900 Insurance
 0920 Investment Banking
 0930 Laboratory Facilities
 0940 Legal
 0960 Licensing
 0980 Maintenance
 1000 AM equipment
 1020 FM equipment
 1040 microwave equipment
 1060 tower equipment
 1080 TV equipment
 1100 Management
 1120 Management Systems Consulting
 1140 Market Research
 1160 Marketing
 1165 Mergers/Acquisitions
 1180 Mobile Vehicle Construction
 1190 Monitoring
 1191 cable
 1193 commercial
 1195 program
 1197 radio
 1199 television
 1200 Music Library
 1250 Operations Analysis
 1320 Personnel Recruiting/Search
 1340 Production/Post-Production
 1550 Projection Room
 1560 Promotion
 1570 Properties for Lease
 1575 Public Relations
 1600 Rate Research
 1640 Recording Studios
 1660 Research
 Sales Representative (see Advertising Representatives in this section)
 1680 Satellite Time Brokers
 1700 Satellite Transmission Brokers
 1720 Satellite Distribution
 1740 Set Design
 1760 modular news, studio sets
 1780 props, materials
 1800 scenery construction
 1820 scenery rigging
 1840 Site Analysis
 1880 Strand Mapping
 1900 Studio Design
 1910 Studio Facilities for Rent
 1920 Studio Set Design
 1940 Subscriber Promotion

1960 System Auditing
 1980 System Design
 2000 audio
 2020 video
 2040 Systems Management
 2060 Systems Analysis
 2070 Teleport Operation
 2080 Teleproduction
 2120 Tower Services
 2140 Training
 2150 Transcription
 2160 Turnkey Construction
 2180 Turnkey Installation
 2200 Turnkey Studios
 2210 TV Rights
 2220 Video Post-Production Facilities
 2240 Video Equipment Refurbishing
 2260 Video Cartridge Reloading
 2280 Videotape Duplication
 2300 Videotape Editing
 2380 Wiring

0610 Production/Distribution/Syndication

0010 Advertising
 0020 Animation
 0030 Importer of TV Film Series
 0040 News
 0060 Program Guides
 0080 Programming
 0100 adult
 0120 audio
 0140 children's
 0150 comedy
 0160 commercials
 0180 documentaries
 0190 drama
 0200 educational
 0220 film programs on order
 0240 film/tape spot commercials
 0260 foreign language films
 0270 foreign language programs
 0280 industrial & educational films (lease or loan)
 0300 kinescope
 0310 LPTV programming
 0320 minority
 0340 motion picture features
 0360 motion picture shorts
 0380 music
 0400 newsreels
 0420 open-end film commercials (made for TV)
 0440 pay cable
 0460 radio, syndicated
 0480 religious
 0500 slide film commercials
 0520 slides & balops (telops)
 0525 Spanish language programs
 0530 sports
 0540 stand-alone pay
 0550 talk
 0555 travel
 0560 TV film/tape series
 0580 theatrical shorts
 0600 Publications
 0620 Recording, Audio
 0640 Stock Footage
 0660 Teletext
 0680 Videotext
 0700 Weather Information

0700 STUDIO EQUIPMENT & SUPPLIES

0710 Audio Equipment

0020 Amplifiers
 0040 audio DAs
 0060 clamping
 0080 compressing
 0100 distribution
 0120 line
 0140 monitor, power
 0160 mike

0180	mixer	1860	single deck	3420	film stripe	5200	Remote Pickup Equipment
0200	peak limiting, AM	1880	stereo	3440	playback		Reverberation Units (see Audio
0220	peak limiting, FM	1900	triple deck	3460	rebuilt		Processing Effects Equipment
0240	power	1920	Cartridge Systems & Accessories	3480	record		in this category)
0260	power supplies	1940	automatic sequencing	3500	replacement		Rewinders, Tape (see Audio Tape
0280	preamps	1960	delay	3520	Intercom Systems		Equipment & Accessories in this
0300	microphone	1980	erasers	3540	hardwired		category)
0320	modules for consoles	2000	monaural	3560	RF	5240	Routing Switchers & DAs
0340	phono	2020	remote-control	3660	Low Frequency Extenders	5260	Sensors
0360	stereo	2040	stereo	3680	Meters	5270	Shipping cases
0380	turntable	2060	winding equipment	3700	Microphones & Accessories	5280	Simulcasting Equipment
0400	processing	2080	Converters, A-D, D-A	3720	booms & stands	5300	Sound Systems
0420	remote audio	2100	Cart Players/Recorders	3740	cable	5320	level control
0440	ATRs	2120	dual/triple deck	3760	reels	5340	portable
0460	Audio Consoles	2140	multideck	3800	flexible/mobile holder (for	5360	studio
0480	monaural	2160	phase control matrixing		consoles)	5380	Speech Recognition Systems
0500	stereo	2180	single deck	3820	microphones	5400	Speech Synthesis Systems
0520	Audio Controls	2200	time delay	3840	condenser		Sprocketed Magnetic Film Trans-
0540	rotary attenuators		Cartridges, Phono (see Disc Playing	3860	dynamic		ports, Dubbers (see Audio Tape
0560	slide attenuators		Equipment in this category)	3880	electret/condenser		Equipment & Accessories in this
0580	Audio Level Indicators	2220	Cassette Players/Recorders	3900	hand held		category)
0600	LED	2240	dual deck	3920	lapel mike	5420	Switchers
0620	PPM	2260	duplication machine	3940	lavalier mike	5440	Synthesizers, Stereo Tape Decks (see
0640	video monitor display	2280	multiple deck	3960	modular, capsule		Audio Tape Equipment in this
0660	VU	2300	single deck	3980	parabolic		category)
0680	Audio Monitors	2320	Consoles	4000	PZM	5480	Tape Equipment & Supplies (see
0700	headphones	2340	automated	4040	RF		also Audio Tape Equipment in this
0720	speakers	2360	mic mixers (1 output)	4060	shotgun		category)
0740	Audio Patch Panels	2380	portable	4080	wireless	5500	Tape Recorders & Accessories
0760	Audio Processing Equipment	2400	studio (3+ outputs)-mono	4100	mixers	5520	cartridge
0780	effects equipment	2420	studio-stereo	4120	splitters	5540	cassette
0800	ALC, AGC amplifiers	2440	TV audio	4140	Modulation Controllers	5560	digital
0820	AM compressor/limiters	2460	Decoders-Stereo	4160	Modulation Density Processing	5600	logging
0840	analog special effects,	2480	Delay, Audio Tape		Equipment	5620	parts & accessories
	reverb	2500	Delay Lines, Audio	4180	Modulators	5660	capstan assemblies
0860	audio/video sync delay	2520	Delay Machines, Talk Show	4200	FM	5680	care kits
0880	de-essers	2540	Digital Audio Recorders	4220	stereo multiplex	5700	drive motor power supplies
0900	digital delay, reverb	2560	Disc Playing Equipment	4240	TV	5720	electronics
0920	digital special effects	2580	complete disc playing	4260	Molding/Duct Systems-Underwater	5740	heads
0940	FM compressor/limiters		consoles	4280	Monitors-Audio & RF	5760	motors
0960	graphic equalizers	2600	phono cartridges	4300	AM system	5780	servo modifications
0980	mechanical reverb		phono preamps (see	4320	antenna	5840	tension controls
1020	noise reduction		Amplifiers in this category)	4340	base current/ant sampling	5880	reels
1040	parametric equalizers	2620	pickup arms	4360	directional	5900	4-track
1060	time compression/	2640	record cleaning, care	4380	frequency	5920	multi-track
	expansion	2660	turntables	4400	FM	5940	1 & 2 track
1080	Audio Tape Equipment &	2680	EBS Two-Tone Systems	4420	modulation	5960	Telco Interface Equipment
	Accessories	2700	Editing Equipment	4440	phase	5980	Time Compressors
1100	bulk erasers	2720	digital audio editors	4460	power	6000	Transformers
1120	cartridges	2740	electronic editors	4480	program	6020	Tuners, FM
1140	carts	2760	SMPT E time code	4500	RF level	6040	Turntables & Accessories
1160	cassettes		synchronizers	4520	SCA	6060	needles
1180	cleaners	2780	splicing blocks, tape	4540	TV aural	6080	phono cartridges
1200	conveyor erasers	2800	editing systems	4560	Multicarrier Systems	6120	tone arms
1220	demagnetizers	2820	audio	4600	Networks	6140	turntables
1240	dubbers		video (see Editing Systems, Video	4620	audio matching	6160	Wire
1260	duplicators		Equipment & Supplies)	4640	mixing		
1280	evaluators	2840	editor	4660	phasing	0720	Captioning Equipment
1300	leader tape	2860	effects processing	4680	RF matching	0020	Character Generators
1320	loaders	2880	Encoders	4700	Noise Reduction Equipment	0040	Decoders, Closed Captioning
1340	logging equipment	2900	EBS	4720	Noise Reduction Systems	0060	Encoders, Closed Captioning
1380	open reels	2920	tone		Open-Reel Tape Decks (see Audio	0080	Message Generators
1400	rewinders	2940	Enhancers, Stereo Phase		Tape Equipment in this category)	0100	Special Effects Title Keyers
1420	splice finders	2960	Equalizers	4740	Oscillators, Tone	0120	Teleprompters
1440	splicers	2980	audio	4800	Phase Corrector, Cart	0140	ENG/EFP portable
1460	sprocketed magnetic film	3000	vertical aperture		Preamplifiers (see Amplifiers in	0160	keyboard entry
1480	transports	3020	Exciters		this category)	0180	monitor-based
1500	tape decks	3040	AM	4820	Processors	0200	scroll entry
1520	ATR	3060	AM stereo	4840	Program Equipment (Business		
1540	multitrack (8+) ATR	3080	FM		Automation)	0730	Film Equipment
1560	portable ATR	3100	FM stereo	4880	controllers, computer	0020	Automation Controls & Systems
1580	4-track	3120	SCA	4900	program automation systems	0040	projector/film chain controls
1600	time delay decks	3140	Generators	4940	sequencers	0060	Camera Mounts, Carrying Systems
1620	test tape	3160	AF	4960	relay		& Accessories
1640	timers	3180	subcarrier, FM	4980	time insertion	0080	airborne mounting/stabilizing
	Audio Test Equipment (see TEST &	3200	Headphones	5000	Prompters	0100	carrying systems
	MEASUREMENT EQUIPMENT)	3220	announcers earpiece		Recorders (Audio Tape), Equipment	0120	cranes
1660	Automation Controls & Systems	3240	mono		& Accessories (see Audio Tape	0140	dollies & tripods
1680	custom master controls	3260	stereo		Equipment & Accessories in this	0160	ENG braces
1700	program controls	3280	headphones with announcers		category)	0180	heads
1720	random select cart systems		mike	5100	Records	0200	helicopter rigs
1740	reel-to-reel controllers	3300	Heads, Audio & Accessories	5120	audio test	0220	lens stabilizing systems
1760	Cart Machines	3320	alignment gauges	5140	sound effects	0240	pan & tilt heads
1780	dual deck	3340	tension		Reels (see Audio Tape Equipment &	0260	remote systems
1800	multiple deck	3360	cleaners		Accessories in this category)	0280	pedestals
1820	random access	3380	degaussers	5160	Remote Control Systems, AM-FM	0300	remote controls
1840	record only	3400	erase	5180	Remote Pickup Systems		

2620	noise reducers	4060	waveform	5580	encoded	7020	U-type VCRs
2640	standards converters	4080	Multiple Access Controllers	5600	RGB	7040	video carts, cassette automa- tion systems
2660	TBC/framestores		Noise Reduction Systems (see Digital Processing Equipment in this category)	5620	keys		Video Amplifiers (see Amplifiers in this category)
2680	TBCs			5640	downstream		
2700	dual channel			5660	nonadditive		
2720	video multiprocessors	4100	Phase Correctors, Cart	5680	standalone efx generators	7060	Video Controllers
2740	Digitizers, Color	4120	Post-Production Equipment	5700	video insert		Video Heads (see VTRs, VCRs & Recorders, Videotape in this category)
2760	Discs, Video	4140	editor/controllers	5720	Standards Converters/Services		Video Image Processors (see Digital Processing Equip- ment in this category)
2780	Dropout Compensators	4160	multisource editors	5740	Still Stores, Slow Motion		
2800	Editing Systems	4180	proprietary time code systems	5760	Still/Slide Store, Electronic		
2820	CCTV/Industrial			5780	Switchers		
2840	computerized	4200	SMPT E time code generators, readers	5800	crossbar	7080	Video Line Output Display
2860	ENG/Field Production			5820	routing	7240	Video projectors
2880	studio production	4220	SMPT E time code synchronizers	5840	video	7260	Video Printers (Studio)
2900	Electronic Art & Graphics Equipment	4240	Power Supplies/Cases	5860	computerized	7280	Video Signal Processing Equipment
2920	bit pad digitizers		Preamplifiers-Video (see Amplifiers in this category)	5880	local	7300	cable equalizers
2940	camera/VTR digitizers			5900	remote controlled	7320	comb filter decoders
	character generators (see Generators in this category)	4260	Production Switchers	5920	Switches	7360	decoders
2960	digital art/paint systems	4280	special EFX	5940	coaxial	7380	dropout compensators
2980	digital still stores	4300	automated	5960	video activated	7400	image repositioners
3000	"draw on screen" systems	4320	compact studio/mobile		Sync Generators (see Generators in this category)	7420	NTSC encoders
3020	weather symbol inserters	4340	large studio	5980	Synchronizers	7440	syne generators
3040	Electronic Still Processing Systems (video image processor)	4360	portable	6000	audio-video	7460	countdown
		4380	post-production	6020	digital video	7480	black burst
3060	Encoders, Color	4400	Projection TV-Forward Throw	6040	Tape & Accessories	7500	color bar
3080	Enhancers, Video Image	4420	Reader For Time Code In Vertical Interval	6060	carrying & shipping cases	7520	multiburst
3100	Equalizers			6080	demagnetizers	7540	safe title area
3120	Field Video Setup Module	4440	Receiver, TV Aural	6100	evaluators	7560	source identification
3140	Filters-Video		Recorder/Cameras (see Cameras & Recorders in this category)	6120	rewinders	7580	staircase ramp
3160	Frame/Field Store, Digital	4460	Recorders, Videotape	6140	spindle height gauges	7600	sync
3180	Frame Store Synchronizers	4480	1/4 inch	6160	tape cleaners	7640	video delay lines
3200	Generators	4500	1/2 inch	6180	tape	7660	video filters
3220	background color	4520	3/4 inch	6200	cartridges	7680	Video Business Automation Hardware
3240	burst	4540	1 inch	6220	cassettes	7700	Videocassette-Based Automation Systems
3260	character	4560	cleaners	6240	open reel		
3280	color pattern	4580	degaussers	6260	tension gauges		Videotape & Accessories (see VTRs, VCRs & Recorders, Videotape in this category)
3300	color sync	4600	extended play kit	6280	Telecine Equipment & Accessories		
3320	convergence	4620	logging	6300	16/35mm telecine projectors		
3340	RF	4640	parts & accessories	6320	35mm slide projectors	7720	Weather Equipment
3360	special effects	4660	capstan assemblies	6340	auto light control	7740	facsimile chart recorders
3380	stereo	4680	care kits	6360	cameras	7760	marine radiofacsimile
3400	sync	4700	drive motor power supplies	6380	color correctors	7780	facsimile chart scanners
3420	synchronizing systems	4720	electronics	6400	optical multiplexers	7800	analog
3440	time code	4740	heads	6420	solid-state	7820	digital
3460	vertical interval	4760	head alignment equipment	6440	sprocketed film transports	7840	remote radar recorders
3480	tone	4780	heads, rebuilt	6460	Teletext Systems	7860	satellite receiving systems
3500	tone, EBS	4800	heads, replacement		Test Charts, Slides (see Cameras & Accessories in this category)	7880	satellite colorizer systems
3520	Graphic Equalizers	4820	motors		Test Equipment (see TEST & MEASUREMENT EQUIPMENT)	7900	Weather Graphic System
3540	Identification Systems, Video	4840	reels		Time Base Correctors (see Digital Processing Equipment in this category)	7920	Weather Instruments
	Image Repositioners (see Video Signal Processing Equipment in this category)	4860	rewinders		Time Code Generators, Verti- cal Interval (see Generators in this category)	7940	Weather Radar Systems
3560	Image Synthesis	4880	servo modifications		Time Code/Synchronizing Systems (see Generators in this category)	7960	Weather Receivers
3580	Intercom Systems	4900	speed controls			7980	Wire
3600	hard-wire	4920	synchronizers	6480	Timers		
3620	wireless	4940	tape deck cabinets	6500	blanking interval	0020	Acoustic Analyzers
	Keyers (see Special Effects Equip- ment in this category)	4960	tape decks	6520	program	0040	Audio System Analyzers
	Lenses & Accessories (see Cameras & Supplies in this category)	4980	tension controls	6540	video tape	0060	Attenuators
	Lighting (See Lighting & Power Equipment)	5000	tension gauges		Tubes (see Cameras & Ac- cessories in this category)	0080	audio
3660	Limiters/Compressors, TV	5020	transport services			0100	fixed
3680	Machine Assignment Systems	5040	velocity error correctors			0120	impedance matching
3700	Machine Controls, Technical Automation	5060	quad	6480	Timers	0140	microwave
	parallel interface	5080	reconditioned machines	6500	blanking interval	0160	radio frequency (RF)
	serial interface	5100	slow motion replay	6520	program	0180	video
3720	VI systems		VCRs (see VTRs, VCRs in this category)	6540	video tape	0200	Audio Test Equipment
3740	Master Control Switchers	5120	Remote Control Systems, Video		Tubes (see Cameras & Ac- cessories in this category)	0220	harmonic distortion meters
3760	automated	5140	Remote Pickup Equipment	6560	Tuners, Video	0240	IM meters
3780	business automation	5160	Reticule Safe Area/Title	6580	VTRs, VCRs	0260	real time analyzers
3820	interfaced	5180	Safe Area Generators	6600	1/2 inch	0280	sideband analyzers
		5200	Signal Processing Equipment	6620	3/4 inch	0300	signal generators
3840	manual	5220	Signal Multiplexes	6640	1 inch	0320	spectrum analyzers
3860	Modulators, TV	5240	Simulcasting Equipment	6660	2 inch	0340	wow & flutter meters
3880	Monitors	5260	Slides, Test	6680	parts & accessories	0360	Burst Phase Meter
3900	b & w	5280	Slow Motion Recorders & Accessories	6700	cleaners	0380	Cable Test Equipment
3920	rack	5300	slo-mo controller	6720	degaussers	0400	automatic sweep systems
3940	standalone	5320	video animation controllers	6740	erasers, bulk	0420	cable analyzers
3960	color	5340	Slow Scan TV Systems	6760	evaluators	0440	calibrators
3980	rack	5400	Sound Level Meters	6800	head alignment equipment	0460	digital radar test sets
4000	standalone	5460	Special Effects Generators (see Generators in this category)	6860	heads, tension gauges	0480	field intensity meters
4020	pulse cross	5480	Special Effects Equipment	6880	loaders	0500	ground resistance testers
4040	receiver/monitors	5500	colorizers	6900	videotape		
		5520	compressor/positioners	6920	videotape cassettes		
		5540	digital efx processors	6940	pro VHS VCRs		
		5560	chromakeyers	6960	pro beta VCRs		
				6980	quad		
				7000	recorder/camera combos		

0800
TEST & MEASUREMENT EQUIPMENT
& SUPPLIES

Product Categories

0520	insulation testers	1140	audio sweep	1780	digital panel meters	2420	test signal generators
0540	return link transmitters	1160	cross pulse	1820	IC testers	2440	TV field intensity meters
0560	RF leakage detection equipment	1180	dot/bar	1860	line voltage meter	2460	Sideband Analyzers
0580	signal level meters	1200	function	1880	modular test sets	2480	Signal Level Meters
0590	underground locators	1220	marker	1900	peak program	2500	Spectrum Analyzers
0620	Calibration Equipment (see also Cable Test Equipment)	1240	NTSC signal test	1940	RF meters	2520	Sweep Generators
0640	Clocks, Timing	1260	pulse	1960	semiconductor testers	2540	Video Test Equipment
0660	digital	1280	RF signal	1980	video level meters	2560	analyzers
0680	master, slave clocks	1300	square wave	1990	video modulation meters	2600	burst phase meters
0700	time distribution	1320	staircase	2000	video noise meters	2620	diff. phase/gain meters
0720	timers	1340	stereo	2020	voltmeters, audio	2660	noise meters
0740	Color Analyzers	1360	video sweep	2040	VTVMs	2680	signal generators
0760	Connectors	1380	VITS	2060	Vu meter	2700	vectorscopes
0780	Converter Test Equipment	1400	VITS inserter	2080	wattmeters	2720	VITS analyzers
0800	dB Meters	1420	Harmonic Distortion Analyzers	2090	Microwave Test Equipment	2740	waveform monitors
0820	Delay Measuring Sets	1440	Inserter/Reader VIT	2100	Monitors	2760	Voltmeters
0840	Delayed Sweep Scopes	1460	Intermod Distortion Analyzers	2120	Multimeters	2780	VSWR & Power Meters
0860	Demod Testers	1480	Interval Timers, V & H	2160	Oscilloscopes		
0880	Detectors	1500	Logic Analyzers	2180	Phase Angle Meters		
0900	microwave	1520	Logging, Monitoring Test Equipment	2200	RF Test Equipment		
0940	RF detectors	1560	chart recorders	2220	AM field intensity meters		
0980	Differential Phase/Gain Sets	1580	log printers	2240	antenna monitors		
1000	Digital Video Analyzers	1600	radio monitors, automatic	2260	calorimeters		
1020	Field Strength Meters	1620	status, alarm indicators	2280	demodulators		
1040	am/fm	1640	tape-based loggers	2300	frequency monitors, controllers		
1060	TV	1660	TV monitors, automatic	2320	fm field intensity meters		
1080	Frequency Counters	1700	Measuring/Monitoring Meters	2340	impedance bridges		
1100	Generators	1720	antenna base meter	2360	modulation monitors		
1120	audio sine	1730	audio modulation meters	2380	phase meters		
		1760	digital multimeter	2400	power meters, wattmeters		

0900 TOOLS & EQUIPMENT

0020	Cable Installation Tools & Accessories
0040	Cable Tools
0060	coring tools
0080	cutters
0100	earth anchors
0120	guy grips
0140	reverse spiral grips
0160	Tool Kits

0100—Antennas, Towers & Equipment

0100-0020

Amplifiers

ANIXTER CABLE TV (CANADA) (d)—C-140
ANTRONX INC. (m)—C-140
ANTRONX SALES (m)—C-140
ANTSCO CORP. (m)—C-141
BAF COMMUNICATIONS CORP. (d)—C-142
BARRETT ASSOCIATES INC. (d & r)—C-142
BLONDER-TONGUE LABORATORIES INC. (m)—C-143
BROADCAST MICROWAVE SERVICES INC. (m)—C-144
CABLE LINK INC. (d & r)—C-144
CABLE SERVICES CO. INC. (d)—C-144
CABLETENNA CORP. (m)—C-145
THE CAMERA MART INC. (d & r)—C-145
CATEL TELECOMMUNICATIONS (m)—C-145
CATV SERVICES INC. (d)—C-145
CAVECO EQUIPMENT LTD. (d)—C-146
CENTURY REPAIR & SERVICE CO. INC. (d)—C-146
CHANNEL MASTER (m)—C-146
COLORMAX ELECTRONIC CORP. (d)—C-148
COMSE SALES/JOHN WEEKS ENTERPRISES (d)—C-148
COMSONICS INC. (r)—C-148
COMWAVE (m & d & r)—C-149
JERRY CONN ASSOCIATES INC. (d)—C-149
CONTINENTAL ELECTRONICS (m)—C-149
CROWN INTERNATIONAL INC. (m)—C-149
dB COMMUNICATIONS INC. (d)—C-150
DECIBEL PRODUCTS INC. (m)—C-150
DELTA ELECTRONICS INC. (m)—C-150
ELECTROLINE EQUIPMENT INC. (m)—C-152
EM ELECTRONICS INC. (d & r)—C-153
ESE (m)—C-153
FUTURE PRODUCTIONS INC. (m)—C-154
GARDINER COMMUNICATIONS CORP. (m)—C-154
G. C. ELECTRONICS CO. (m)—C-154
GLOBAL SYSTEMS CORP. (m)—C-155
HALL ELECTRONICS INC. (d & r)—C-156
H & E MICRO-TRAK CORP. (m)—C-156
HEWLETT-PACKARD CO. (m)—C-156
INTERCEPT COMMUNICATION PRODUCTS INC. (d & r)—C-158
INTERNATIONAL MICROWAVE CORP. (m)—C-158
ITS CORP. (m)—C-158
JAMPRO ANTENNAS INC. (d)—C-158
JOHNSON ELECTRONICS INC. (m)—C-159
KELTEC FLORIDA INC. (m)—C-159
LIGHTNING ELECTRIC OF PENNSYLVANIA INC. (d)—C-161
LINDSAY SPECIALTY PRODUCTS (m)—C-161
LNR COMMUNICATIONS INC. (m)—C-162
MEGA HERTZ (d)—C-163
MICROWAVE RADIO CORP. (m)—C-164
MIDWEST CATV (d)—C-164
MOTOROLA (m)—C-165
MOTOROLA INC. (m)—C-165
NCS INDUSTRIES (d & r)—C-166
NEUMADE PRODUCTS CORP. (m)—C-166
PASSIVE DEVICES INC. (d)—C-168
T. R. PITTS CO. (d)—C-169
POWER & TELEPHONE SUPPLY CO. INC. (d)—C-169
PROTECH AUDIO CORP. (m)—C-170
QEI CORP. (m & d)—C-170
QUALITY RF SERVICES INC. (r & m & d)—C-170
RF TECHNOLOGIES (m & d)—C-171
RF TECHNOLOGY INC. (m)—C-171

RMT ENGINEERING INC. (d)—C-171
SANCHEZ COMMUNICATIONS (d)—C-172
SATELLITE SYSTEMS OF BREVARD (r)—C-172
SCIENTIFIC-ATLANTA INC. (m)—C-172
SIGNAL VISION INC. (d)—C-173
SPECTRUM (d)—C-174
TAIKAN CO. (m)—C-176
TAPE-ATHON CORP. (m)—C-176
TECHNOV INDUSTRIES LTD. (m)—C-176
TEKO TELECOM S.R.L. (m)—C-176
TEPCO CORP. (m)—C-178
TEXSCAN CORP. (m)—C-178
TONER CABLE EQUIPMENT INC. (d)—C-179
TRIPLE CROWN ELECTRONICS INC. (m)—C-179
T.V.C. INC. (d)—C-180
VIEWSONICS INC. (m)—C-182

0100-0040

Antenna Accessories

ANDREW CORP. (m)—C-140
ANIXTER CABLE TV (CANADA) (d)—C-140
ANTENNA TECHNOLOGY (m & d & r)—C-140
ANTENNAS FOR COMMUNICATIONS (m)—C-140
ANTSCO CORP. (m)—C-141
BARRETT ASSOCIATES INC. (d)—C-142
CABLE SERVICES CO. INC. (d)—C-144
CABLETENNA CORP. (m)—C-145
CAVECO EQUIPMENT LTD. (d)—C-146
CENTRAL TOWER INC. (d & r)—C-146
CHANNEL MASTER (m)—C-146
COLORMAX ELECTRONIC CORP. (d)—C-148
CUSHCRAFT CORP. (m)—C-149
dB COMMUNICATIONS INC. (d)—C-150
DECIBEL PRODUCTS INC. (m)—C-150
DIAMOND COMMUNICATION PRODUCTS INC. (m)—C-150
DIELECTRIC COMMUNICATIONS (m)—C-150
DROP SHOP LTD. INC. (d)—C-151
EXPRESS TOWER CO. INC. (d)—C-153
GABRIEL ELECTRONICS INC. (m)—C-154
G. C. ELECTRONICS CO. (m)—C-154
GENERAL ELECTRIC CO. (m)—C-154
GODWIN'S DIS-K SATELLITE SYSTEMS INC. (d & r)—C-155
HALL ELECTRONICS INC. (d)—C-156
H & E MICRO-TRAK CORP. (m)—C-156
INTERCEPT COMMUNICATION PRODUCTS INC. (d & r)—C-158
ITERA/BELMODR (m)—C-158
JAMPRO ANTENNAS INC. (d)—C-158
JOHNSON ELECTRONICS INC. (d)—C-159
LDL COMMUNICATIONS INC. (m)—C-160
LIGHTNING ELECTRIC OF PENNSYLVANIA INC. (d)—C-161
LINDSAY SPECIALTY PRODUCTS (m)—C-161
LINEAR TELECOMMUNICATIONS (m & d & r)—C-161
MEGA HERTZ (d)—C-163
MICRO COMMUNICATIONS INC. (m)—C-164
MICROWAVE RADIO CORP. (m)—C-164
MIDWEST CATV (d)—C-164
MOTOROLA INC. (m)—C-165
NCS INDUSTRIES (d)—C-166
PACIFIC TOWER CO. (d & r)—C-167
PASSIVE DEVICES INC. (d)—C-168
QEI CORP. (d)—C-170
RADIO RESOURCES AND SERVICES CORP. (d)—C-170

RMT ENGINEERING INC. (d)—C-171
ROHN (m)—C-171
SANCHEZ COMMUNICATIONS (d)—C-172
SATELLITE SYSTEMS OF BREVARD (r)—C-172
SCIENTIFIC-ATLANTA INC. (m)—C-172
SG COMMUNICATIONS (r)—C-173
SHAROUBIM INTERNATIONAL GROUP INC. (d)—C-173
SHIVELY LABORATORIES INC. (m)—C-173
SIEL SISTEMI ELETTRONICI (d)—C-173
SIGNAL VISION INC. (d)—C-173
SIMPLICITY TOOL CORP./SITCO ANTENNAS (m)—C-174
SPECTRUM (d)—C-174
STEVENS TOWER CO. INC. (d & r)—C-175
SWAGER COMMUNICATIONS INC. (d)—C-175
S.W.R. INC. (m)—C-175
TAIKAN CO. (m)—C-176
TEKO TELECOM S.R.L. (m)—C-176
TELEPLEX INC. (m)—C-177
TENNAPEX SYSTEMS LTD. (d)—C-178
TOWNSEND CORP. (d)—C-179
VARIAN TVT (d)—C-180
VERTEX COMMUNICATIONS CORP. (m)—C-182
WALTON TOWERS INC. (r)—C-183

0100-0060

—alignment systems, microwave

ANDREW CORP. (m)—C-140
CENTRAL TOWER INC. (r)—C-146
GODWIN'S DIS-K SATELLITE SYSTEMS INC. (r)—C-155
L & R COMMUNICATIONS LTD. (r)—C-160
LINEAR TELECOMMUNICATIONS (d)—C-161
SATELLITE SYSTEMS OF BREVARD (r)—C-172
SG COMMUNICATIONS (r)—C-173
STEVENS TOWER CO. INC. (d & r)—C-175
TEKO TELECOM S.R.L. (m)—C-176
TRANSMISSION STRUCTURES LTD. (r)—C-179
WALTON TOWERS INC. (r)—C-183

0100-0080

—base insulators

ANDREWS TOWER INC. (d & r)—C-140
CENTRAL TOWER INC. (d)—C-146
EXPRESS TOWER CO. INC. (d)—C-153
LDL COMMUNICATIONS INC. (d)—C-160
FRED A. NUDD CORP. (d)—C-167
PACIFIC TOWER CO. (d & r)—C-167
STAINLESS INC. (d)—C-175
STEVENS TOWER CO. INC. (d & r)—C-175
SWAGER COMMUNICATIONS INC. (d)—C-175
TRANSMISSION STRUCTURES LTD. (d & r)—C-179

0100-0100

—baluns

ANDREW CORP. (m)—C-140
ANIXTER CABLE TV (CANADA) (d)—C-140
ANTRONX INC. (m)—C-140
ANTSCO CORP. (m)—C-141
AVA ELECTRONICS CORP. (m)—C-142
CABLE SERVICES CO. INC. (d)—C-144
CABLETENNA CORP. (m)—C-145

COLORMAX ELECTRONIC CORP. (d)—C-148
CUSHCRAFT CORP. (m)—C-149
DIELECTRIC COMMUNICATIONS (m)—C-150
GODWIN'S DIS-K SATELLITE SYSTEMS INC. (d)—C-155
ITERA/BELMODR (m)—C-158
KINTONIC LABORATORIES INC. (m)—C-160
LINDSAY SPECIALTY PRODUCTS (m)—C-161
MARCONI COMMUNICATION SYSTEMS LTD. (m)—C-163
PASSIVE DEVICES INC. (d)—C-168
RMS ELECTRONICS INC./CATV DIV. (d)—C-171
SHIVELY LABORATORIES INC. (m)—C-173
TAIKAN CO. (m)—C-176
TELEPLEX INC. (m)—C-177
TONER CABLE EQUIPMENT INC. (d)—C-179

0100-0120

—current controllers

COLORMAX ELECTRONIC CORP. (d)—C-148
INTERNATIONAL MICROWAVE CORP. (r)—C-158
MICRODYNE CORP. (m)—C-164
TEKO TELECOM S.R.L. (m)—C-176

0100-0140

—current meters

CONTINENTAL ELECTRONICS (d)—C-149
HALL ELECTRONICS INC. (d)—C-156
KINTONIC LABORATORIES INC. (d)—C-160
VIEWSONICS INC. (m)—C-182

0100-0160

—diplexers

AIRTRON (m)—C-138
ANDREW CORP. (m)—C-140
ANTRONX INC. (m)—C-140
COMARK COMMUNICATIONS INC. (m)—C-148
CONTINENTAL ELECTRONICS (d)—C-149
DIELECTRIC COMMUNICATIONS (m)—C-150
ITS CORP. (m)—C-158
JAMPRO ANTENNAS INC. (m)—C-158
KINTONIC LABORATORIES INC. (m)—C-160
LDL COMMUNICATIONS INC. (m)—C-160
MARCONI COMMUNICATION SYSTEMS LTD. (m)—C-163
MICRO COMMUNICATIONS INC. (m)—C-164
MICROLAB/FXR (m)—C-164
NCS INDUSTRIES (r)—C-166
SHAROUBIM INTERNATIONAL GROUP INC. (d)—C-173
SHIVELY LABORATORIES INC. (m)—C-173
S.W.R. INC. (m)—C-175
TEKO TELECOM S.R.L. (m)—C-176
TENNAPEX SYSTEMS LTD. (d)—C-178
VIEWSONICS INC. (m)—C-182
WIDE BAND ENGINEERING CO. (m)—C-183

0100-0180

—dummy loads

AIRTRON (m)—C-138
ALTRONIC RESEARCH INC. (m & d & r)—C-139
BIRD ELECTRONIC CORP. (m & d)—C-143
COAXIAL DYNAMICS INC. (m)—C-148

Antennas, Towers & Equipment—0100

COLORMAX ELECTRONIC CORP. (d)—C-148
CONTINENTAL ELECTRONICS (m)—C-149
DECIBEL PRODUCTS INC. (m)—C-150
DIELECTRIC COMMUNICATIONS (m)—C-150
ELECTRO IMPULSE LABORATORY INC. (m)—
C-152
HALL ELECTRONICS INC. (d)—C-156
HARRIS ALLIED BROADCAST EQUIPMENT
(m)—C-156
HOLZBERG INC. (d)—C-157
JAMPRO ANTENNAS INC. (d)—C-158
KDI/TRIANGLE ELECTRONICS (m)—C-159
KINTONIC LABORATORIES INC. (m)—C-160
MARCONI COMMUNICATION SYSTEMS LTD.
(m)—C-163
MICRO COMMUNICATIONS INC. (m)—C-164
MICROLAB/FXR (m)—C-164
NARDA MICROWAVE CORP. (m)—C-166
SHAROUBIM INTERNATIONAL GROUP INC.
(d)—C-173
SHIVELY LABORATORIES INC. (d)—C-173
TEKO TELECOM S.R.L. (m)—C-176
TELEPLEX INC. (m)—C-177

0100-0200

—earth terminal positioners

ANDREW CORP. (m)—C-140
GODWIN'S DIS-K SATELLITE SYSTEMS INC.
(d & r)—C-155
LINEAR TELECOMMUNICATIONS (d)—C-161
MICRODYNE CORP. (m)—C-164
SATELLITE SYSTEMS OF BREVARD (r)—C-
172
SCIENTIFIC-ATLANTA INC. (m)—C-172
SHAROUBIM INTERNATIONAL GROUP INC.
(d)—C-173
VERTEX COMMUNICATIONS CORP. (m)—C-
182
WALTON TOWERS INC. (r)—C-183

0100-0220

—guy strain insulators

ANDREW CORP. (m)—C-140
ANDREWS TOWER INC. (d & r)—C-140
CABLE SERVICES CO. INC. (d)—C-144
CENTRAL TOWER INC. (d)—C-146
EXPRESS TOWER CO. INC. (d)—C-153
KES/KLUNGNESS ELECTRONIC SUPPLY
(d)—C-159
LDL COMMUNICATIONS INC. (d)—C-160
ROHN (m)—C-171
SG COMMUNICATIONS (r)—C-173
STAINLESS INC. (d)—C-175
STEVENS TOWER CO. INC. (d & r)—C-175
SWAGER COMMUNICATIONS INC. (d)—C-
175
TRANSMISSION STRUCTURES LTD. (d &
r)—C-179

0100-0240

—heater controls

ANDREW CORP. (m)—C-140
ANTENNA TECHNOLOGY (m & d)—C-140
CONTINENTAL ELECTRONICS (d)—C-149
ENVIRONMENTAL TECHNOLOGY INC. (m)—
C-153
HALL ELECTRONICS INC. (d)—C-156
H & E MICRO-TRAK CORP. (m)—C-156
RAYCHEM CORP. (m)—C-171
SCIENTIFIC-ATLANTA INC. (m)—C-172
SHIVELY LABORATORIES INC. (m)—C-173
VERTEX COMMUNICATIONS CORP. (m)—C-
182

0100-0260

—ice warning systems

ANDREW CORP. (m)—C-140
ANTENNA TECHNOLOGY (m & d)—C-140
BIRD ELECTRONIC CORP. (m & d)—C-143
CONTINENTAL ELECTRONICS (d)—C-149

DIELECTRIC COMMUNICATIONS (d)—C-150
H & E MICRO-TRAK CORP. (m)—C-156
SG COMMUNICATIONS (r)—C-173
TRANSMISSION STRUCTURES LTD. (d &
r)—C-179

0100-0280

—masts, ENG

BAF COMMUNICATIONS CORP. (d)—C-142
CABLE SERVICES CO. INC. (d)—C-144
DECIBEL PRODUCTS INC. (m)—C-150
DIAMOND COMMUNICATION PRODUCTS
INC. (m)—C-150
E-N-G MOBILE SYSTEMS INC. (d)—C-153
HOLZBERG INC. (d)—C-157
L & R COMMUNICATIONS LTD. (m)—C-160
LINEAR TELECOMMUNICATIONS (m)—C-
161
LINGO INC. (m)—C-162
MICROFLECT CO. INC. (m)—C-164
MICROWAVE RADIO CORP. (d)—C-164
FRED A. NUDD CORP. (m)—C-167
RF TECHNOLOGY INC. (d)—C-171
SG COMMUNICATIONS (r)—C-173
SWAGER COMMUNICATIONS INC. (m)—C-
175
TRANSMISSION STRUCTURES LTD. (m &
r)—C-179
TRI-EX TOWER CORP. (m)—C-179
WILL-BURT CO. (m)—C-183

0100-0300

—phasing/branching systems

CONTINENTAL ELECTRONICS (m)—C-149
HALL ELECTRONICS INC. (d)—C-156
JAMPRO ANTENNAS INC. (m)—C-158
KINTONIC LABORATORIES INC. (m)—C-160
LINDSAY SPECIALTY PRODUCTS (m)—C-
161
TEKO TELECOM S.R.L. (m)—C-176
TENNAPEX SYSTEMS LTD. (d)—C-178
TRANSMISSION STRUCTURES LTD. (r)—C-
179

0100-0320

—radomes

ANDREW CORP. (m)—C-140
ANTENNA TECHNOLOGY (d)—C-140
CONTINENTAL ELECTRONICS (d)—C-149
DECIBEL PRODUCTS INC. (m)—C-150
DIELECTRIC COMMUNICATIONS (m)—C-150
EXPRESS TOWER CO. INC. (d)—C-153
GABRIEL ELECTRONICS INC. (m)—C-154
HALL ELECTRONICS INC. (d)—C-156
LINDSAY SPECIALTY PRODUCTS (m)—C-
161
SG COMMUNICATIONS (r)—C-173
SHIVELY LABORATORIES INC. (m)—C-173
STEVENS TOWER CO. INC. (d & r)—C-175
TEKO TELECOM S.R.L. (m)—C-176
TENNAPEX SYSTEMS LTD. (d)—C-178
TEPCO CORP. (d)—C-178
TRANSMISSION STRUCTURES LTD. (d &
r)—C-179
WALTON TOWERS INC. (r)—C-183

0100-0340

—remote indicators

ANDREW CORP. (m)—C-140
HALL ELECTRONICS INC. (d)—C-156
KINTONIC LABORATORIES INC. (m)—C-160
NARDA MICROWAVE CORP. (m)—C-166
TEKO TELECOM S.R.L. (m)—C-176

0100-0360

—sampling systems

ANDREW CORP. (m)—C-140
CONTINENTAL ELECTRONICS (d)—C-149
DELTA ELECTRONICS INC. (m)—C-150

HALL ELECTRONICS INC. (d)—C-156
KINTONIC LABORATORIES INC. (m)—C-160
FRED A. NUDD CORP. (d)—C-167
TRANSMISSION STRUCTURES LTD. (r)—C-
179

0100-0380

—static drain resistors

CONTINENTAL ELECTRONICS (d)—C-149
CUSHCRAFT CORP. (m)—C-149
LIGHTNING ELIMINATORS & CONSULTANTS
INC. (m)—C-161

0100-0400

—telescoping masts

ADELPHON INC. (m)—C-137
AUDIO BROADCAST GROUP INC. (d)—C-141
CABLE SERVICES CO. INC. (d)—C-144
DAVIS & SANFORD CO. INC. (m)—C-150
E-N-G MOBILE SYSTEMS INC. (d)—C-153
HOLZBERG INC. (d)—C-157
LANCE INDUSTRIES (m)—C-160
MICROWAVE RADIO CORP. (d)—C-164
RF TECHNOLOGY INC. (d)—C-171
TRI-EX TOWER CORP. (m)—C-179
WILL-BURT CO. (m)—C-183

0100-0420

—transfer switches

ANDREW CORP. (m)—C-140
CONTINENTAL ELECTRONICS (d)—C-149
DELTA ELECTRONICS INC. (m)—C-150
DIELECTRIC COMMUNICATIONS (m)—C-150
DOW-KEY MICROWAVE CORP. (m)—C-151
HALL ELECTRONICS INC. (d)—C-156
KDI/TRIANGLE ELECTRONICS (m)—C-159
KINTONIC LABORATORIES INC. (m)—C-160
MICRO COMMUNICATIONS INC. (m)—C-164
NARDA MICROWAVE CORP. (m)—C-166
QEI CORP. (d)—C-170
SHIVELY LABORATORIES INC. (m)—C-173
S.W.R. INC. (m)—C-175

0100-0440

—tuning units

CONTINENTAL ELECTRONICS (m)—C-149
dB COMMUNICATIONS INC. (d)—C-150
DECIBEL PRODUCTS INC. (m)—C-150
HALL ELECTRONICS INC. (d)—C-156
HARRIS ALLIED BROADCAST EQUIPMENT
(m)—C-156
HOLZBERG INC. (d)—C-157
JOHNSON ELECTRONICS INC. (m)—C-159
KINTONIC LABORATORIES INC. (m)—C-160
SATELLITE SYSTEMS OF BREVARD (r)—C-
172
TELEPLEX INC. (m)—C-177
TENNAPEX SYSTEMS LTD. (d)—C-178
TRANSMISSION STRUCTURES LTD. (m &
r)—C-179

0100-0460

—VSWR units

BIRD ELECTRONIC CORP. (m & d)—C-143
COAXIAL DYNAMICS INC. (m)—C-148
CONTINENTAL ELECTRONICS (d)—C-149
DECIBEL PRODUCTS INC. (m)—C-150
HALL ELECTRONICS INC. (d)—C-156
JAMPRO ANTENNAS INC. (d)—C-158
NARDA MICROWAVE CORP. (m)—C-166
SG COMMUNICATIONS (r)—C-173
SHIVELY LABORATORIES INC. (m)—C-173
TELEPLEX INC. (m)—C-177

0100-0480

—waveguides

AIRTRON (m)—C-138

ANDREW CORP. (m)—C-140
BAF COMMUNICATIONS CORP. (d)—C-142
CABLEWAVE SYSTEMS (m)—C-145
COMARK COMMUNICATIONS INC. (m)—C-
148
dB COMMUNICATIONS INC. (d)—C-150
DIELECTRIC COMMUNICATIONS (m)—C-150
GABRIEL ELECTRONICS INC. (m)—C-154
HALL ELECTRONICS INC. (d)—C-156
IMMAD BROADCAST SERVICES (r)—C-157
JAMPRO ANTENNAS INC. (d)—C-158
L & R COMMUNICATIONS LTD. (r)—C-160
MICRO COMMUNICATIONS INC. (m)—C-164
MICRODYNE CORP. (m)—C-164
MICROFLECT CO. INC. (m)—C-164
MICROLAB/FXR (m)—C-164
FRED A. NUDD CORP. (d)—C-167
RADIATION SYSTEMS INC. (d)—C-170
RF TECHNOLOGY INC. (d)—C-171
SHIVELY LABORATORIES INC. (d)—C-173
S.W.R. INC. (m)—C-175
TELEPLEX INC. (m)—C-177
TENNAPEX SYSTEMS LTD. (d)—C-178
TEPCO CORP. (d)—C-178
TRANSMISSION STRUCTURES LTD. (r)—C-
179
WALTON TOWERS INC. (r)—C-183

0100-0500

Antennas

AIRTRON (m)—C-138
ANIXTER CABLE TV (CANADA) (d)—C-140
ANRITSU AMERICA INC. (m)—C-140
ANTENNAS FOR COMMUNICATIONS (m)—
C-140
BARRETT ASSOCIATES INC. (d)—C-142
CABLE SERVICES CO. INC. (d)—C-144
CABLEWAVE SYSTEMS (m)—C-145
CATV SERVICES INC. (d)—C-145
CAVECO EQUIPMENT LTD. (d)—C-146
CHANNEL MASTER (m)—C-146
COLORMAX ELECTRONIC CORP. (d)—C-148
COMARK COMMUNICATIONS INC. (d)—C-
148
COMSE SALES/JOHN WEEKS ENTERPRISES
(d)—C-148
COMTECH ANTENNA SYSTEMS INC. (m)—C-
148
COMMWAVE (d)—C-149
CUSHCRAFT CORP. (m)—C-149
DECIBEL PRODUCTS INC. (m)—C-150
DIELECTRIC COMMUNICATIONS (m)—C-150
EMCEE (d)—C-152
EM ELECTRONICS INC. (d)—C-153
EXPRESS TOWER CO. INC. (d)—C-153
GABRIEL ELECTRONICS INC. (m)—C-154
G. C. ELECTRONICS CO. (m)—C-154
GENERAL ELECTRIC CO. (m)—C-154
GODWIN'S DIS-K SATELLITE SYSTEMS INC.
(d & r)—C-155
HALL ELECTRONICS INC. (d)—C-156
HARRIS ALLIED BROADCAST EQUIPMENT
(m)—C-156
HOLZBERG INC. (d)—C-157
ITERA/BELMOOR (m)—C-158
JAMPRO ANTENNAS INC. (m)—C-158
KES/KLUNGNESS ELECTRONIC SUPPLY
(d)—C-159
LANCE INDUSTRIES (m)—C-160
L & R COMMUNICATIONS LTD. (r)—C-160
LDL COMMUNICATIONS INC. (m)—C-160
LIGHTNING ELECTRIC OF PENNSYLVANIA
INC. (d)—C-161
LINDSAY SPECIALTY PRODUCTS (m)—C-
161
MARCONI COMMUNICATION SYSTEMS LTD.
(m)—C-163
MEGA HERTZ (d)—C-163
MICRO COMMUNICATIONS INC. (m)—C-164
MICROWAVE RADIO CORP. (m)—C-164
MIDWEST CATV (d)—C-164
MOTOROLA INC. (m)—C-165
NCS INDUSTRIES (d)—C-166
FRED A. NUDD CORP. (d & r)—C-167
PACIFIC TOWER CO. (r)—C-167

PASSIVE DEVICES INC. (d)—C-168
 PICO PRODUCTS INC. (m)—C-168
 T. R. PITTS CO. (d)—C-169
 RADIATION SYSTEMS INC. (m)—C-170
 RADIO RESOURCES AND SERVICES CORP.
 (d)—C-170
 RF TECHNOLOGY INC. (d)—C-171
 RMS ELECTRONICS INC./CATV DIV. (d)—C-171
 SANCHEZ COMMUNICATIONS (d)—C-172
 SATELLITE SYSTEMS OF BREVARD (r)—C-172
 SCALA ELECTRONIC CORP. (m)—C-172
 SCIENTIFIC-ATLANTA INC. (m)—C-172
 SHAROUBIM INTERNATIONAL GROUP INC.
 (d)—C-173
 SHIVELY LABORATORIES INC. (m)—C-173
 SIGNAL VISION INC. (d)—C-173
 SIMPLICITY TOOL CORP./SITCO ANTENNAS
 (m)—C-174
 SINGER PRODUCTS INC. (d)—C-174
 SPECTRUM (d)—C-174
 STEVENS TOWER CO. INC. (d & r)—C-175
 S.W.R. INC. (m & r)—C-175
 TEKO TELECOM S.R.L. (m)—C-176
 TELEPLEX INC. (m)—C-177
 TELEVISION TECHNOLOGY CORP. (d)—C-178
 TENNAPLEX SYSTEMS LTD. (d)—C-178
 TEPCO CORP. (d)—C-178
 THOMSON-LGT (m)—C-178
 TRANSMISSION STRUCTURES LTD. (r)—C-179
 TRI-EX TOWER CORP. (m)—C-179
 VARIAN TVT (d)—C-180
 VERTEX COMMUNICATIONS CORP. (m)—C-182
 WALTON TOWERS INC. (r)—C-183

0100-0520**—receiving**

ANDREW CORP. (m)—C-140
 ANKTER CABLE TV (CANADA) (d)—C-140
 CABLE SERVICES CO. INC. (d)—C-144
 CATV SERVICES INC. (d)—C-145
 COMTECH ANTENNA SYSTEMS INC. (m)—C-148
 CUSHCRAFT CORP. (m)—C-149
 DELTA ELECTRONICS INC. (m)—C-150
 EATON CORP. (m)—C-152
 EMCEE (d)—C-152
 GLOBAL SYSTEMS CORP. (m)—C-155
 GODWIN'S DIS-K SATELLITE SYSTEMS INC.
 (d & r)—C-155
 HALL ELECTRONICS INC. (d)—C-156
 K-TECH (r)—C-160
 LANCE INDUSTRIES (m)—C-160
 LINDSAY SPECIALTY PRODUCTS (m)—C-161
 LINEAR TELECOMMUNICATIONS (m & r)—C-161
 MICRODYNE CORP. (m)—C-164
 MICROWAVE RADIO CORP. (m)—C-164
 FRED A. NUDD CORP. (d & r)—C-167
 PACIFIC TOWER CO. (r)—C-167
 PICO PRODUCTS INC. (m)—C-168
 PRODELIN CORP. (m)—C-170
 RADIATION SYSTEMS INC. (m)—C-170
 RMS ELECTRONICS INC./CATV DIV. (d)—C-171
 SATELLITE SYSTEMS OF BREVARD (r)—C-172
 SCALA ELECTRONIC CORP. (m)—C-172
 SCIENTIFIC-ATLANTA INC. (m)—C-172
 SHAROUBIM INTERNATIONAL GROUP INC.
 (d)—C-173
 SIMPLICITY TOOL CORP./SITCO ANTENNAS
 (m)—C-174
 STEVENS TOWER CO. INC. (d & r)—C-175
 TEKO TELECOM S.R.L. (m)—C-176
 TENNAPLEX SYSTEMS LTD. (d)—C-178
 TEPCO CORP. (d)—C-178
 THOMSON-LGT (m)—C-178
 TONER CABLE EQUIPMENT INC. (d)—C-179


VERTEX COMMUNICATIONS CORP. (m)—C-182
 WALTON TOWERS INC. (r)—C-183

0100-0540**—receiving antennas-earth terminal dishes**

ALDEN ELECTRONICS INC. (s)—C-138
 ANDREW CORP. (m)—C-140
 ANKTER CABLE TV (CANADA) (d)—C-140
 ANTENNA TECHNOLOGY (m & d & r)—C-140
 BLONDER-TONGUE LABORATORIES INC.
 (m)—C-143
 CABLE SERVICES CO. INC. (d)—C-144
 COLORMAX ELECTRONIC CORP. (d)—C-148
 COMTECH ANTENNA SYSTEMS INC. (m)—C-148
 GODWIN'S DIS-K SATELLITE SYSTEMS INC.
 (d & r)—C-155
 KES/KLUNGNESS ELECTRONIC SUPPLY
 (d)—C-159
 K-TECH (r)—C-160
 MARCONI COMMUNICATION SYSTEMS LTD.
 (m)—C-163
 MICRODYNE CORP. (m)—C-164
 FRED A. NUDD CORP. (d & r)—C-167
 PACIFIC TOWER CO. (r)—C-167
 PICO PRODUCTS INC. (m)—C-168
 PINZONE COMMUNICATIONS (d)—C-169
 PRODELIN CORP. (m)—C-170
 RMS ELECTRONICS INC./CATV DIV. (d)—C-171
 SATELLITE SYSTEMS OF BREVARD (r)—C-172
 SCIENTIFIC-ATLANTA INC. (m)—C-172
 SHAROUBIM INTERNATIONAL GROUP INC.
 (d)—C-173
 TELEVISION TECHNOLOGY CORP. (d)—C-178
 TONER CABLE EQUIPMENT INC. (d)—C-179
 TULSAT CORP./AUTOMATION (m)—C-180
 T.V.C. INC. (d)—C-180
 VERTEX COMMUNICATIONS CORP. (m)—C-182
 WALTON TOWERS INC. (r)—C-183

0100-0560**—receiving antennas-FM**

AEG BAYLY INC. (d)—C-137
 ANDREW CORP. (m)—C-140
 CABLE SERVICES CO. INC. (d)—C-144
 CADCO INC. (m)—C-145
 CATV SERVICES INC. (d)—C-145
 CENTRAL TOWER INC. (r)—C-146
 COMSE SALES/JOHN WEEKS ENTERPRISES
 (d)—C-148
 CONTINENTAL ELECTRONICS (d)—C-149
 EXPRESS TOWER CO. INC. (d)—C-153
 HALL ELECTRONICS INC. (d)—C-156
 ITERA/BELMOOR (m)—C-158
 JAMPRO ANTENNAS INC. (d)—C-158
 JOHNSON ELECTRONICS INC. (d)—C-159
 LINDSAY SPECIALTY PRODUCTS (m)—C-161
 LNR COMMUNICATIONS INC. (m)—C-162
 MICRO COMMUNICATIONS INC. (m)—C-164
 FRED A. NUDD CORP. (d & r)—C-167
 QEI CORP. (d)—C-170
 RMS ELECTRONICS INC./CATV DIV. (d)—C-171
 SCALA ELECTRONIC CORP. (m)—C-172
 SCIENTIFIC-ATLANTA INC. (m)—C-172
 SG COMMUNICATIONS (r)—C-173
 SHAROUBIM INTERNATIONAL GROUP INC.
 (d)—C-173
 SIEL SISTEMI ELETTRONICI (d)—C-173
 SIGNAL VISION INC. (d)—C-173
 SIMPLICITY TOOL CORP./SITCO ANTENNAS
 (m)—C-174
 SINGER PRODUCTS INC. (d)—C-174
 STEVENS TOWER CO. INC. (d & r)—C-175
 TELEVISION TECHNOLOGY CORP. (d)—C-178



PO Box 68

White Haven, PA 18661

717-443-9575

1-800-233-6193

FAX 717-443-9257

UHF, VHF, ITFS/MMDSBroadcast / Tower / Studio
Products and Service

Turnkey Systems Since 1960

TENNAPLEX SYSTEMS LTD. (d)—C-178
 TEPCO CORP. (d)—C-178
 THOMSON-LGT (m)—C-178
 VARIAN TVT (d)—C-180
 WALTON TOWERS INC. (r)—C-183

0100-0580**—receiving antennas-MF**

AEG BAYLY INC. (m & d)—C-137
 AVANTEK INC. (m & r)—C-142
 FRED A. NUDD CORP. (d & r)—C-167
 SHAROUBIM INTERNATIONAL GROUP INC.
 (d)—C-173
 STEVENS TOWER CO. INC. (d & r)—C-175

0100-0600**—receiving antennas-microwave**

ACRODYNE INDUSTRIES INC. (d)—C-137
 AIRTRON (m)—C-138
 ANDREW CORP. (m)—C-140
 ANDREWS TOWER INC. (d & r)—C-140
 ANKTER CABLE TV (CANADA) (d)—C-140
 ANTENNA TECHNOLOGY (m)—C-140
 ANTENNAS FOR COMMUNICATIONS (m)—C-140
 BAF COMMUNICATIONS CORP. (d)—C-142
 BROADCAST MICROWAVE SERVICES INC.
 (m)—C-144
 CABLEWAVE SYSTEMS (m)—C-145
 COMMUNICATIONS SYSTEMS GROUP (d)—C-148
 COMSE SALES/JOHN WEEKS ENTERPRISES
 (d)—C-148
 EXPRESS TOWER CO. INC. (d)—C-153
 GABRIEL ELECTRONICS INC. (m)—C-154
 GLOBAL SYSTEMS CORP. (m)—C-155
 HALL ELECTRONICS INC. (d)—C-156
 HARRIS ALLIED BROADCAST EQUIPMENT
 (d)—C-156
 HARRIS FARINON (m & r)—C-156
 IMMAD BROADCAST SERVICES (r)—C-157
 INTERNATIONAL MICROWAVE CORP. (m)—C-158
 LANCE INDUSTRIES (m)—C-160
 MARCONI COMMUNICATION SYSTEMS LTD.
 (m)—C-163
 MARTI ELECTRONICS INC. (m)—C-163
 MICROFLECT CO. INC. (m)—C-164
 MOTOROLA INC. (m)—C-165
 NUCOMM INC. (d)—C-115
 FRED A. NUDD CORP. (d & r)—C-167
 PACIFIC TOWER CO. (r)—C-167
 QEI CORP. (d)—C-170
 RADIATION SYSTEMS INC. (m)—C-170
 RF TECHNOLOGY INC. (d)—C-171
 SATELLITE SYSTEMS OF BREVARD (r)—C-172
 SCALA ELECTRONIC CORP. (m)—C-172
 SHAROUBIM INTERNATIONAL GROUP INC.
 (d)—C-173
 STEVENS TOWER CO. INC. (d & r)—C-175
 TEPCO CORP. (d)—C-178
 TRANSMISSION STRUCTURES LTD. (r)—C-179
 TRI-EX TOWER CORP. (m)—C-179
 WALTON TOWERS INC. (r)—C-183

0100-0620**—receiving antennas-remote pickup**

ANDREW CORP. (m)—C-140
 BROADCAST SUPPLY WEST (d)—C-144

CONTINENTAL ELECTRONICS (d)—C-149
 CUSHCRAFT CORP. (m)—C-149
 dB COMMUNICATIONS INC. (d)—C-150
 HALL ELECTRONICS INC. (d)—C-156
 HARRIS ALLIED BROADCAST EQUIPMENT
 (d)—C-156
 MARTI ELECTRONICS INC. (m)—C-163
 MICROWAVE RADIO CORP. (m)—C-164
 NUCOMM INC. (d)—C-115
 FRED A. NUDD CORP. (r)—C-167
 RADIATION SYSTEMS INC. (m)—C-170
 RF TECHNOLOGY INC. (m)—C-171
 SCALA ELECTRONIC CORP. (m)—C-172
 SINGER PRODUCTS INC. (d)—C-174
 TECHNIV INDUSTRIES LTD. (m)—C-176
 TEPCO CORP. (d)—C-178
 WALTON TOWERS INC. (r)—C-183

0100-0640**—receiving antennas-STL**

ANDREW CORP. (m)—C-140
 ANTENNA TECHNOLOGY (m)—C-140
 BROADCAST MICROWAVE SERVICES INC.
 (m)—C-144
 BROADCAST SUPPLY WEST (d)—C-144
 CONTINENTAL ELECTRONICS (d)—C-149
 DECIBEL PRODUCTS INC. (m)—C-150
 EXPRESS TOWER CO. INC. (d)—C-153
 GABRIEL ELECTRONICS INC. (m)—C-154
 GLOBAL SYSTEMS CORP. (m)—C-155
 HALL ELECTRONICS INC. (d)—C-156
 HARRIS ALLIED BROADCAST EQUIPMENT
 (d)—C-156
 HARRIS FARINON (m & r)—C-156
 INTERNATIONAL MICROWAVE CORP. (m)—C-158
 KINTONIC LABORATORIES INC. (d)—C-160
 LINDSAY SPECIALTY PRODUCTS (m)—C-161
 MARTI ELECTRONICS INC. (m)—C-163
 MICROWAVE RADIO CORP. (d)—C-164
 NUCOMM INC. (d)—C-115
 FRED A. NUDD CORP. (d & r)—C-167
 QEI CORP. (d)—C-170
 RADIATION SYSTEMS INC. (m)—C-170
 RF TECHNOLOGY INC. (d)—C-171
 SCALA ELECTRONIC CORP. (m)—C-172
 SINGER PRODUCTS INC. (d)—C-174
 STEVENS TOWER CO. INC. (d & r)—C-175
 TELEPLEX INC. (m)—C-177
 TELEVISION TECHNOLOGY CORP. (d)—C-178
 TEPCO CORP. (d)—C-178
 TRANSMISSION STRUCTURES LTD. (r)—C-179
 WALTON TOWERS INC. (r)—C-183

0100-0660**—receiving antennas-UHF**

ACRODYNE INDUSTRIES INC. (d)—C-137
 ANDREW CORP. (m)—C-140
 ANDREWS TOWER INC. (d & r)—C-140
 ANKTER CABLE TV (CANADA) (d)—C-140
 ANTENNA TECHNOLOGY (m)—C-140
 BLONDER-TONGUE LABORATORIES INC.
 (m)—C-143
 CABLE SERVICES CO. INC. (d)—C-144
 CADCO INC. (m)—C-145
 CATV SERVICES INC. (d)—C-145
 COMSE SALES/JOHN WEEKS ENTERPRISES
 (d)—C-148
 CUSHCRAFT CORP. (m)—C-149
 EXPRESS TOWER CO. INC. (d)—C-153

Antennas, Towers & Equipment—0100

HALL ELECTRONICS INC. (d)—C-156
HARRIS ALLIED BROADCAST EQUIPMENT (d & m)—C-156
ITERA/BELMOOR (m)—C-158
JAMPRO ANTENNAS INC. (m)—C-158
LANCE INDUSTRIES (m)—C-160
LINDSAY SPECIALTY PRODUCTS (m)—C-161
LINEAR TELECOMMUNICATIONS (m)—C-161
MARTI ELECTRONICS INC. (m)—C-163
MICRO COMMUNICATIONS INC. (m)—C-164
FRED A. NUDD CORP. (d & r)—C-167
PACIFIC TOWER CO. (r)—C-167
SCALA ELECTRONIC CORP. (m)—C-172
SCIENTIFIC-ATLANTA INC. (m)—C-172
SG COMMUNICATIONS (r)—C-173
SHAROUBIM INTERNATIONAL GROUP INC. (d)—C-173
SIEL SISTEMI ELETTRONICI (d)—C-173
SIGNAL VISION INC. (d)—C-173
SIMPLICITY TOOL CORP./SITCO ANTENNAS (m)—C-174
SINGER PRODUCTS INC. (d)—C-174
STEVENS TOWER CO. INC. (d & r)—C-175
TAKAN CO. (m)—C-176
TEKO TELECOM S.R.L. (m)—C-176
TELEPLEX INC. (m)—C-177
TELEVISION TECHNOLOGY CORP. (d)—C-178
TENNAPEX SYSTEMS LTD. (d)—C-178
THOMSON-LGT (m)—C-178
TRANSMISSION STRUCTURES LTD. (r)—C-179
T.V.C. INC. (d)—C-180
VARIAN TVT (d)—C-180
WALTON TOWERS INC. (r)—C-183

0100-0680

—receiving antennas-VHF

ACRODYNE INDUSTRIES INC. (d)—C-137
ANDREW CORP. (m)—C-140
ANDREWS TOWER INC. (d & r)—C-140
ANIXTER CABLE TV (CANADA) (d)—C-140
ANTENNA TECHNOLOGY (m)—C-140
BLONDER-TONGUE LABORATORIES INC. (m)—C-143
CABLE SERVICES CO. INC. (d)—C-144
CADCO INC. (m)—C-145
CATV SERVICES INC. (d)—C-145
COMSE SALES/JOHN WEEKS ENTERPRISES (d)—C-148
CUSHCRAFT CORP. (m)—C-149
EXPRESS TOWER CO. INC. (d)—C-153
HARRIS ALLIED BROADCAST EQUIPMENT (d & m)—C-156
INTERNATIONAL MICROWAVE CORP. (m)—C-158
ITERA/BELMOOR (m)—C-158
JAMPRO ANTENNAS INC. (m)—C-158
LANCE INDUSTRIES (m)—C-160
LINDSAY SPECIALTY PRODUCTS (m)—C-161
LINEAR TELECOMMUNICATIONS (m)—C-161
MARTI ELECTRONICS INC. (m)—C-163
MICRO COMMUNICATIONS INC. (m)—C-164
FRED A. NUDD CORP. (d & r)—C-167
PACIFIC TOWER CO. (r)—C-167
SCALA ELECTRONIC CORP. (m)—C-172
SCIENTIFIC-ATLANTA INC. (m)—C-172
SG COMMUNICATIONS (r)—C-173
SHAROUBIM INTERNATIONAL GROUP INC. (d)—C-173
SIEL SISTEMI ELETTRONICI (d)—C-173
SIGNAL VISION INC. (d)—C-173
SIMPLICITY TOOL CORP./SITCO ANTENNAS (m)—C-174
SINGER PRODUCTS INC. (d)—C-174
STEVENS TOWER CO. INC. (d & r)—C-175
TAKAN CO. (m)—C-176
TEKO TELECOM S.R.L. (m)—C-176
TELEPLEX INC. (m)—C-177
TELEVISION TECHNOLOGY CORP. (d)—C-178

TENNAPEX SYSTEMS LTD. (d)—C-178
TEPCO CORP. (d)—C-178
THOMSON-LGT (m)—C-178
TRANSMISSION STRUCTURES LTD. (r)—C-179
T.V.C. INC. (d)—C-180
WALTON TOWERS INC. (r)—C-183

0100-0700

—transmitting

ANDREW CORP. (m)—C-140
ANTENNA TECHNOLOGY (d)—C-140
BROADCAST SUPPLY WEST (d)—C-144
CABLE SERVICES CO. INC. (d)—C-144
COMTECH ANTENNA SYSTEMS INC. (m)—C-148
COMWAVE (d)—C-149
CONTINENTAL ELECTRONICS (d)—C-149
CUSHCRAFT CORP. (m)—C-149
EATON CORP. (m)—C-152
EMCEE (d)—C-152
GLOBAL SYSTEMS CORP. (m)—C-155
INTERNATIONAL MICROWAVE CORP. (m)—C-158
LDL COMMUNICATIONS INC. (m)—C-160
LINDSAY SPECIALTY PRODUCTS (m)—C-161
LINEAR TELECOMMUNICATIONS (m)—C-161
LINGO INC. (m)—C-162
MARCONI COMMUNICATION SYSTEMS LTD. (m)—C-163
MICRODYNE CORP. (m)—C-164
MICROWAVE RADIO CORP. (m)—C-164
FRED A. NUDD CORP. (r)—C-167
SCALA ELECTRONIC CORP. (m)—C-172
SCIENTIFIC-ATLANTA INC. (m)—C-172
SHAROUBIM INTERNATIONAL GROUP INC. (d)—C-173
SHIVELY LABORATORIES INC. (m)—C-173
SIEL SISTEMI ELETTRONICI (d)—C-173
STEVENS TOWER CO. INC. (d & r)—C-175
S.W.R. INC. (m & r)—C-175
TEKO TELECOM S.R.L. (m)—C-176
TELEPLEX INC. (m)—C-177
TELEVISION TECHNOLOGY CORP. (d)—C-178
TENNAPEX SYSTEMS LTD. (d)—C-178
TEPCO CORP. (d)—C-178
THOMSON-LGT (m)—C-178
TOWNSEND CORP. (d)—C-179
TRANSMISSION STRUCTURES LTD. (r)—C-179
VARIAN TVT (d)—C-180
WALTON TOWERS INC. (r)—C-183

0100-0720

—transmitting antennas-AM

AEG BAYLY INC. (m & d)—C-137
CABLE SERVICES CO. INC. (d)—C-144
CENTRAL TOWER INC. (m)—C-146
CONTINENTAL ELECTRONICS (d)—C-149
EXPRESS TOWER CO. INC. (d)—C-153
HARRIS ALLIED BROADCAST EQUIPMENT (m)—C-156
INTERNATIONAL MICROWAVE CORP. (m)—C-158
LDL COMMUNICATIONS INC. (m)—C-160
MARCONI COMMUNICATION SYSTEMS LTD. (m)—C-163
FRED A. NUDD CORP. (d & r)—C-167
PACIFIC TOWER CO. (r)—C-167
PINZONE COMMUNICATIONS (m)—C-169
SHAROUBIM INTERNATIONAL GROUP INC. (d)—C-173
SIGNAL VISION INC. (d)—C-173
STAINLESS INC. (d)—C-175
STEVENS TOWER CO. INC. (d & r)—C-175
TRANSMISSION STRUCTURES LTD. (r)—C-179
WALTON TOWERS INC. (r)—C-183

0100-0740

—transmitting antennas-AM directional systems

CABLE SERVICES CO. INC. (d)—C-144
CENTRAL TOWER INC. (m)—C-146
CONTINENTAL ELECTRONICS (d)—C-149
DELTA ELECTRONICS INC. (m)—C-150
HARRIS ALLIED BROADCAST EQUIPMENT (m)—C-156
INTERNATIONAL MICROWAVE CORP. (m)—C-158
KINTONIC LABORATORIES INC. (m)—C-160
LDL COMMUNICATIONS INC. (m)—C-160
MARCONI COMMUNICATION SYSTEMS LTD. (m)—C-163
FRED A. NUDD CORP. (d & r)—C-167
SHAROUBIM INTERNATIONAL GROUP INC. (d)—C-173
STAINLESS INC. (d)—C-175
STEVENS TOWER CO. INC. (d & r)—C-175
TRANSMISSION STRUCTURES LTD. (m & r)—C-179
WALTON TOWERS INC. (r)—C-183

0100-0760

—transmitting antennas-circularly polarized FM

ANDREW CORP. (m)—C-140
BROADCAST ELECTRONICS INC. (d)—C-144
CABLE SERVICES CO. INC. (d)—C-144
CENTRAL TOWER INC. (r)—C-146
CONTINENTAL ELECTRONICS (d)—C-149
CUSHCRAFT CORP. (m)—C-149
DIELECTRIC COMMUNICATIONS (m)—C-150
EXPRESS TOWER CO. INC. (d)—C-153
HARRIS ALLIED BROADCAST EQUIPMENT (m & d)—C-156
INTERNATIONAL MICROWAVE CORP. (m)—C-158
JAMPRO ANTENNAS INC. (m)—C-158
LARCAN COMMUNICATIONS EQUIPMENT INC. (d)—C-160
LDL COMMUNICATIONS INC. (m)—C-160
MARCONI COMMUNICATION SYSTEMS LTD. (m)—C-163
MICRO COMMUNICATIONS INC. (m)—C-164
QEI CORP. (d)—C-170
SCALA ELECTRONIC CORP. (m)—C-172
SHAROUBIM INTERNATIONAL GROUP INC. (d)—C-173
SHIVELY LABORATORIES INC. (m)—C-173
SIMPLICITY TOOL CORP./SITCO ANTENNAS (m)—C-174
SINGER PRODUCTS INC. (d)—C-174
STEVENS TOWER CO. INC. (d & r)—C-175
S.W.R. INC. (m & r)—C-175
TENNAPEX SYSTEMS LTD. (d)—C-178
TEPCO CORP. (d)—C-178
TRANSMISSION STRUCTURES LTD. (r)—C-179
WALTON TOWERS INC. (r)—C-183

0100-0780

—transmitting antennas-circularly polarized TV

ANDREW CORP. (m)—C-140
CABLE SERVICES CO. INC. (d)—C-144
CUSHCRAFT CORP. (m)—C-149
DIELECTRIC COMMUNICATIONS (m)—C-150
EXPRESS TOWER CO. INC. (d)—C-153
HARRIS ALLIED BROADCAST EQUIPMENT (m)—C-156
JAMPRO ANTENNAS INC. (m)—C-158
LARCAN COMMUNICATIONS EQUIPMENT INC. (d)—C-160
LDL COMMUNICATIONS INC. (m)—C-160
LINGO INC. (m)—C-162
MICRO COMMUNICATIONS INC. (m)—C-164
FRED A. NUDD CORP. (r)—C-167
SCALA ELECTRONIC CORP. (m)—C-172
SCIENTIFIC-ATLANTA INC. (m)—C-172

SHAROUBIM INTERNATIONAL GROUP INC. (d)—C-173
SHIVELY LABORATORIES INC. (m)—C-173
SIMPLICITY TOOL CORP./SITCO ANTENNAS (m)—C-174
STEVENS TOWER CO. INC. (d & r)—C-175
S.W.R. INC. (m & r)—C-175
TOWNSEND CORP. (d)—C-179
TRANSMISSION STRUCTURES LTD. (r)—C-179
VARIAN TVT (d)—C-180
WALTON TOWERS INC. (r)—C-183

0100-0790

—transmitting antennas-FM

AEG BAYLY INC. (m & d)—C-137
AUDIO BROADCAST GROUP INC. (d)—C-141
BROADCAST ELECTRONICS INC. (d)—C-144
CABLE SERVICES CO. INC. (d)—C-144
CABLEWAVE SYSTEMS (m)—C-145
CONTINENTAL ELECTRONICS (d)—C-149
DIELECTRIC COMMUNICATIONS (m)—C-150
EXPRESS TOWER CO. INC. (d)—C-153
HARRIS ALLIED BROADCAST EQUIPMENT (m & d)—C-156
JAMPRO ANTENNAS INC. (m)—C-158
LDL COMMUNICATIONS INC. (m)—C-160
LINDSAY SPECIALTY PRODUCTS (m)—C-161
MARCONI COMMUNICATION SYSTEMS LTD. (m)—C-163
MICRO COMMUNICATIONS INC. (m)—C-164
QEI CORP. (d)—C-170
SCALA ELECTRONIC CORP. (m)—C-172
SIEL SISTEMI ELETTRONICI (d)—C-173
SINGER PRODUCTS INC. (d)—C-174
S.W.R. INC. (m & r)—C-175
TEKO TELECOM S.R.L. (m)—C-176
TELEPLEX INC. (m)—C-177
TENNAPEX SYSTEMS LTD. (d)—C-178
THOMSON-LGT (m)—C-178
TRANSMISSION STRUCTURES LTD. (r)—C-179
VARIAN TVT (d)—C-180

0100-0800

—transmitting antennas-microwave

ACRODYNE INDUSTRIES INC. (d)—C-137
AIRTRON (m)—C-138
ANDREW CORP. (m)—C-140
ANTENNAS FOR COMMUNICATIONS (m)—C-140
BAF COMMUNICATIONS CORP. (d)—C-142
BROADCAST MICROWAVE SERVICES INC. (m)—C-144
CABLEWAVE SYSTEMS (m)—C-145
COMWAVE (d)—C-149
EXPRESS TOWER CO. INC. (d)—C-153
GABRIEL ELECTRONICS INC. (m)—C-154
GLOBAL SYSTEMS CORP. (m)—C-155
HARRIS ALLIED BROADCAST EQUIPMENT (d)—C-156
HARRIS FARINON (m & r)—C-156
IMMAD BROADCAST SERVICES (r)—C-157
INTERNATIONAL MICROWAVE CORP. (m)—C-158
MARTI ELECTRONICS INC. (m)—C-163
MAZE BROADCAST INC. (d)—C-163
MICROFLECT CO. INC. (m)—C-164
MOTOROLA INC. (m)—C-165
NUCCOMI INC. (d)—C-115
PACIFIC TOWER CO. (r)—C-167
RADIATION SYSTEMS INC. (m)—C-170
RF TECHNOLOGY INC. (d)—C-171
SCALA ELECTRONIC CORP. (m)—C-172
STEVENS TOWER CO. INC. (d & r)—C-175
TEKO TELECOM S.R.L. (m)—C-176
TELEPLEX INC. (m)—C-177
TEPCO CORP. (d)—C-178
TOWNSEND CORP. (d)—C-179
TRANSMISSION STRUCTURES LTD. (r)—C-179

TRI-EX TOWER CORP. (m)—C-179
 VARIAN TVT (d)—C-180
 WALTON TOWERS INC. (r)—C-183

0100-0920**—transmitting antennas-microwave portable**

AIRTRON (m)—C-138
 ANDREW CORP. (m)—C-140
 BAF COMMUNICATIONS CORP. (d)—C-142
 BROADCAST MICROWAVE SERVICES INC. (m)—C-144
 INTERNATIONAL MICROWAVE CORP. (m)—C-158
 MICROWAVE RADIO CORP. (m)—C-164
 NUCOMM INC. (d)—C-115
 RADIATION SYSTEMS INC. (m)—C-170
 RF TECHNOLOGY INC. (m)—C-171
 SCALA ELECTRONIC CORP. (m)—C-172
 TRI-EX TOWER CORP. (m)—C-179
 WALTON TOWERS INC. (r)—C-183

0100-0840**—transmitting antennas-remote for radio**

ANDREW CORP. (m)—C-140
 BROADCAST MICROWAVE SERVICES INC. (m)—C-144
 CUSHCRAFT CORP. (m)—C-149
 DECIBEL PRODUCTS INC. (m)—C-150
 HARRIS FARINON (m & r)—C-156
 MARTI ELECTRONICS INC. (m)—C-163
 NUCOMM INC. (d)—C-115
 SCALA ELECTRONIC CORP. (m)—C-172
 WALTON TOWERS INC. (r)—C-183

0100-0860**—transmitting antennas-STL**

ANDREW CORP. (m)—C-140
 BROADCAST MICROWAVE SERVICES INC. (m)—C-144
 CABLEWAVE SYSTEMS (m)—C-145
 CONTINENTAL ELECTRONICS (d)—C-149
 EMCEE (d)—C-152
 EXPRESS TOWER CO. INC. (d)—C-153
 GABRIEL ELECTRONICS INC. (m)—C-154
 GLOBAL SYSTEMS CORP. (m)—C-155
 HARRIS ALLIED BROADCAST EQUIPMENT (d)—C-156
 HARRIS FARINON (m & r)—C-156
 INTERNATIONAL MICROWAVE CORP. (m)—C-158
 KINTONIC LABORATORIES INC. (d)—C-160
 MARTI ELECTRONICS INC. (m)—C-163
 MICROWAVE RADIO CORP. (d)—C-164
 NUCOMM INC. (d)—C-115
 FRED A. NUDD CORP. (r)—C-167
 PACIFIC TOWER CO. (r)—C-167
 RF TECHNOLOGY INC. (m)—C-171
 SCALA ELECTRONIC CORP. (m)—C-172
 SINGER PRODUCTS INC. (d)—C-174
 STAINLESS INC. (d)—C-175
 STEVENS TOWER CO. INC. (d & r)—C-175
 TELEVISION TECHNOLOGY CORP. (d)—C-178
 TRANSMISSION STRUCTURES LTD. (r)—C-179
 WALTON TOWERS INC. (r)—C-183

0100-0900**—transmitting antennas-TV HP**

ANDREW CORP. (m)—C-140
 CABLE SERVICES CO. INC. (d)—C-144
 CABLEWAVE SYSTEMS (m)—C-145
 DIELECTRIC COMMUNICATIONS (m)—C-150
 EXPRESS TOWER CO. INC. (d)—C-153
 JAMPRO ANTENNAS INC. (m)—C-158
 LARCAN COMMUNICATIONS EQUIPMENT INC. (m & d)—C-160
 LDL COMMUNICATIONS INC. (m)—C-160

LINDSAY SPECIALTY PRODUCTS (m)—C-161
 LINEAR TELECOMMUNICATIONS (m)—C-161
 MAZE BROADCAST INC. (d)—C-163
 MOTOROLA INC. (m)—C-165
 PACIFIC TOWER CO. (r)—C-167
 SCALA ELECTRONIC CORP. (m)—C-172
 SHIVELY LABORATORIES INC. (m)—C-173
 S.W.R. INC. (m & r)—C-175
 TELEPLEX INC. (m)—C-177
 TELEVISION TECHNOLOGY CORP. (d)—C-178
 TENNAPLEX SYSTEMS LTD. (d)—C-178
 TOWNSEND CORP. (d)—C-179
 TRANSMISSION STRUCTURES LTD. (r)—C-179

0100-0920**—transmitting antennas-TV UHF**

ACRODYNE INDUSTRIES INC. (d)—C-137
 AEG BAYLY INC. (m & d)—C-137
 ANDREW CORP. (m)—C-140
 CABLE SERVICES CO. INC. (d)—C-144
 CABLEWAVE SYSTEMS (m)—C-145
 COMARK COMMUNICATIONS INC. (d)—C-148
 CUSHCRAFT CORP. (m)—C-149
 DIELECTRIC COMMUNICATIONS (m)—C-150
 EMCEE (d)—C-152
 EXPRESS TOWER CO. INC. (d)—C-153
 HARRIS ALLIED BROADCAST EQUIPMENT (m)—C-156
 IMMAD BROADCAST SERVICES (r)—C-157
 ITERA/BELMOOR (m)—C-158
 JAMPRO ANTENNAS INC. (m)—C-158
 LARCAN COMMUNICATIONS EQUIPMENT INC. (d)—C-160
 LOL COMMUNICATIONS INC. (m)—C-160
 LINDSAY SPECIALTY PRODUCTS (m)—C-161
 LINEAR TELECOMMUNICATIONS (m)—C-161
 LINGO INC. (m)—C-162
 MAZE BROADCAST INC. (d)—C-163
 MICRO COMMUNICATIONS INC. (m)—C-164
 PACIFIC TOWER CO. (r)—C-167
 PESA AMERICA INC. (m)—C-168
 SCALA ELECTRONIC CORP. (m)—C-172
 SHAROUBIM INTERNATIONAL GROUP INC. (d)—C-173
 SHIVELY LABORATORIES INC. (m)—C-173
 SIEL SISTEMI ELETTRONICI (d)—C-173
 SIMPLICITY TOOL CORP./SITCO ANTENNAS (m)—C-174
 S.W.R. INC. (m & r)—C-175
 TELEPLEX INC. (m)—C-177
 TELEVISION TECHNOLOGY CORP. (d)—C-178
 TENNAPLEX SYSTEMS LTD. (d)—C-178
 TEPCO CORP. (d)—C-178
 THOMSON-LGT (m)—C-178
 TOWNSEND CORP. (d)—C-179
 TRANSMISSION STRUCTURES LTD. (r)—C-179
 WALTON TOWERS INC. (r)—C-183

0100-0940**—transmitting antennas-TV VHF**

ACRODYNE INDUSTRIES INC. (d)—C-137
 ANDREW CORP. (m)—C-140
 CABLE SERVICES CO. INC. (d)—C-144
 CABLEWAVE SYSTEMS (m)—C-145
 CUSHCRAFT CORP. (m)—C-149
 DIELECTRIC COMMUNICATIONS (m)—C-150
 EMCEE (d)—C-152
 EXPRESS TOWER CO. INC. (d)—C-153
 HARRIS ALLIED BROADCAST EQUIPMENT (m)—C-156
 IMMAD BROADCAST SERVICES (r)—C-157
 INTERNATIONAL MICROWAVE CORP. (m)—C-158
 ITERA/BELMOOR (m)—C-158

**Cablewave Systems**

Division of Radio Frequency Systems, Inc.
 60 Dodge Ave., North Haven, CT 06473
 Tel. 203-239-3311 • FAX. 203-234-771R

BOGNER®

- Bogner® LPTV, UHF, VHF, MMDs/ITFS antennas
- Flexwell® transmission line and connectors
- Turnkey RF Subsystems

JAMPRO ANTENNAS INC. (m)—C-158
 LARCAN COMMUNICATIONS EQUIPMENT INC. (m & d)—C-160
 LDL COMMUNICATIONS INC. (m)—C-160
 LINDSAY SPECIALTY PRODUCTS (m)—C-161
 LINEAR TELECOMMUNICATIONS (m)—C-161
 LINGO INC. (m)—C-162
 MAZE BROADCAST INC. (d)—C-163
 MICRO COMMUNICATIONS INC. (m)—C-164
 PACIFIC TOWER CO. (r)—C-167
 PESA AMERICA INC. (m)—C-168
 SCALA ELECTRONIC CORP. (m)—C-172
 SHAROUBIM INTERNATIONAL GROUP INC. (d)—C-173
 SHIVELY LABORATORIES INC. (m)—C-173
 SIEL SISTEMI ELETTRONICI (d)—C-173
 SIMPLICITY TOOL CORP./SITCO ANTENNAS (m)—C-174
 S.W.R. INC. (m & r)—C-175
 TELEPLEX INC. (m)—C-177
 TELEVISION TECHNOLOGY CORP. (d)—C-178
 TENNAPLEX SYSTEMS LTD. (d)—C-178
 TEPCO CORP. (d)—C-178
 THOMSON-LGT (m)—C-178
 TOWNSEND CORP. (d)—C-179
 TRANSMISSION STRUCTURES LTD. (r)—C-179
 WALTON TOWERS INC. (r)—C-183

0100-0960**Broadband Preamplifiers**

ANDXTER CABLE TV (CANADA) (d)—C-140
 ANTRONX INC. (m)—C-140
 ANTRONX SALES (m)—C-140
 ANTSCO CORP. (m)—C-141
 AVANTEK INC. (m & r)—C-142
 BLONDER-TONGUE LABORATORIES INC. (m)—C-143
 CABLE SERVICES CO. INC. (d)—C-144
 CABLETENNA CORP. (m)—C-145
 CADCO INC. (m)—C-145
 CATV SERVICES INC. (d)—C-145
 CAVECO EQUIPMENT LTD. (d)—C-146
 CHANNEL MASTER (m)—C-146
 COLORMAX ELECTRONIC CORP. (d)—C-148
 COMSE SALES/JOHN WEEKS ENTERPRISES (d)—C-148
 COMSONICS INC. (r)—C-148
 dB COMMUNICATIONS INC. (d)—C-150
 DECIBEL PRODUCTS INC. (m)—C-150
 ELECTROLINE EQUIPMENT INC. (m)—C-152
 EM ELECTRONICS INC. (d)—C-153
 KES/KLUNGNESS ELECTRONIC SUPPLY (d)—C-159
 MICROWAVE RADIO CORP. (m)—C-164
 MIDWEST CATV (d)—C-164
 MOTOROLA (m)—C-165
 NCS INDUSTRIES (d & r)—C-166
 NEXUS ENGINEERING CORP. (d)—C-166
 PFM ELECTRONICS INC. (r)—C-168
 QUALITY RF SERVICES INC. (r)—C-170
 RMS ELECTRONICS INC./CATV DIV. (d)—C-171
 RMT ENGINEERING INC. (d)—C-171
 SCALA ELECTRONIC CORP. (m)—C-172
 SCI CATV SERVICES (d)—C-172
 SIGNAL VISION INC. (d)—C-173
 SPECTRUM (d)—C-174
 SYNCHRONOUS COMMUNICATIONS INC. (m)—C-176
 TEKO TELECOM S.R.L. (m)—C-176

TEPCO CORP. (m)—C-178
 VIEWSONICS INC. (m)—C-182
 WIDE BAND ENGINEERING CO. (m)—C-183

0100-0980**Carrier Generators**

ANDXTER CABLE TV (CANADA) (d)—C-140
 CABLE SERVICES CO. INC. (d)—C-144
 CATV SERVICES INC. (d)—C-145
 CIRCUIT RESEARCH LABS INC. (m)—C-147
 FM SYSTEMS INC. (m & d)—C-154
 INTERCEPT COMMUNICATION PRODUCTS INC. (m)—C-158
 NCS INDUSTRIES (r)—C-166
 QUALITY RF SERVICES INC. (r)—C-170
 RF TECHNOLOGIES (d)—C-171
 SHAROUBIM INTERNATIONAL GROUP INC. (d)—C-173
 TRIPLE CROWN ELECTRONICS INC. (m)—C-179

0100-1000**Converters**

ALPHA WIRE CORP. (m)—C-139
 ANDXTER CABLE TV (CANADA) (d)—C-140
 ANTRONX INC. (m)—C-140
 BARCO VIDEO & COMMUNICATIONS (m)—C-142
 BLONDER-TONGUE LABORATORIES INC. (m)—C-143
 CABLE SERVICES CO. INC. (d)—C-144
 CABLETENNA CORP. (m)—C-145
 CATV SERVICES INC. (d)—C-145
 CHANNEL MASTER (m)—C-146
 COLORMAX ELECTRONIC CORP. (d)—C-148
 COMSONICS INC. (r)—C-148
 COMWAVE (m & d & r)—C-149
 CONVERTER PARTS INC. (r)—C-149
 EM ELECTRONICS INC. (d)—C-153
 G. C. ELECTRONICS CO. (m)—C-154
 GLOBAL SYSTEMS CORP. (m)—C-155
 GODWIN'S DIS-K SATELLITE SYSTEMS INC. (d)—C-155
 INTERCEPT COMMUNICATION PRODUCTS INC. (m)—C-158
 INTRASTELLAR ELECTRONICS (r)—C-158
 KES/KLUNGNESS ELECTRONIC SUPPLY (d)—C-159
 LNR COMMUNICATIONS INC. (m)—C-162
 MAI CATV INC. (d & r)—C-163
 MEGA HERTZ (d)—C-163
 NEXUS ENGINEERING CORP. (m)—C-166
 PASSIVE DEVICES INC. (d)—C-168
 SPECTRUM (d)—C-174
 SYNCHRONOUS COMMUNICATIONS INC. (m)—C-176
 TECHNIV INDUSTRIES LTD. (m)—C-176
 TRIPLE CROWN ELECTRONICS INC. (m)—C-179

0100-1020**Demodulators**

AMERICAN LIGHTWAVE SYSTEMS INC. (m)—C-139
 ANDXTER CABLE TV (CANADA) (d)—C-140
 BARCO VIDEO & COMMUNICATIONS (m)—C-142
 BLONDER-TONGUE LABORATORIES INC. (m)—C-143

BROADCAST MICROWAVE SERVICES INC. (m)—C-144
CABLE LINK INC. (d & r)—C-144
 CABLE SERVICES CO. INC. (d)—C-144
 CABLETELECOM CORP. (m)—C-145
 CADCO INC. (m)—C-145
 THE CAMERA MART INC. (d & r)—C-145
 CATEL TELECOMMUNICATIONS (m)—C-145
 CATV SERVICES INC. (d)—C-145
 COMARK COMMUNICATIONS INC. (m)—C-148
 COMSE SALES/JOHN WEEKS ENTERPRISES (d)—C-148
 COMSONICS INC. (r)—C-148
 JERRY CONN ASSOCIATES INC. (d)—C-149
 CONTINENTAL ELECTRONICS (d)—C-149
 DB COMMUNICATIONS INC. (d)—C-150
 EM ELECTRONICS INC. (d & r)—C-153
 FM SYSTEMS INC. (m & d)—C-154
 GLOBAL SYSTEMS CORP. (m)—C-155
 GODWIN COMMUNICATIONS (d)—C-155
 GODWIN'S DIS-K SATELLITE SYSTEMS INC. (d)—C-155
 HARRIS ALLIED BROADCAST EQUIPMENT (m)—C-156
 LNR COMMUNICATIONS INC. (m)—C-162
 MEGA HERTZ (d)—C-163
 MICROWAVE RADIO CORP. (m)—C-164
 NCS INDUSTRIES (d & r)—C-166
 NEXUS ENGINEERING CORP. (m)—C-166
 NUCCOMM INC. (m)—C-115
 PASSIVE DEVICES INC. (d)—C-168
 PFM ELECTRONICS INC. (d & r)—C-168
 T. R. PITTS CO. (d)—C-169
 POWER & TELEPHONE SUPPLY CO. INC. (d)—C-169
 RF TECHNOLOGIES (m & d)—C-171
 RF TECHNOLOGY INC. (m)—C-171
 RMS ELECTRONICS INC./CATV DIV. (d)—C-171
 SANCHEZ COMMUNICATIONS (d)—C-172
 SCIENTIFIC-ATLANTA INC. (m)—C-172
 SPECTRUM (d)—C-174
 SYNCHRONOUS COMMUNICATIONS INC. (m)—C-176
 TECHNOV INDUSTRIES LTD. (m)—C-176
 TEPCO CORP. (m)—C-178
 TRIPLE CROWN ELECTRONICS INC. (m)—C-179
 WEGENER COMMUNICATIONS INC. (m)—C-183

0100-1040

Emergency Alert Systems

BARRETT ASSOCIATES INC. (d)—C-142
 CADCO INC. (m)—C-145
 CATV SERVICES INC. (d)—C-145
 JERRY CONN ASSOCIATES INC. (d)—C-149
 GODWIN COMMUNICATIONS (d)—C-155
 GORMAN-REDLICH MANUFACTURING CO. (m)—C-155
 MOTOROLA INC. (m)—C-165
 PACIFIC TOWER CO. (r)—C-167
 QUANTA CORP. (m)—C-170
 RMS ELECTRONICS INC./CATV DIV. (d)—C-171
 SANCHEZ COMMUNICATIONS (d)—C-172
 SPECTRUM (d)—C-174
 SYNCHRONOUS COMMUNICATIONS INC. (m)—C-176
 TONER CABLE EQUIPMENT INC. (d)—C-179

0100-1060

Filters, Antenna

ANDREW CORP. (m)—C-140
 ANKTER CABLE TV (CANADA) (d)—C-140
 ANTRONIX INC. (m)—C-140
 ANTSCO CORP. (m)—C-141
 BIRD ELECTRONIC CORP. (m & d)—C-143
 BLONDER-TONGUE LABORATORIES INC. (m)—C-143
 CATV SERVICES INC. (d)—C-145
 CHANNEL MASTER (m)—C-146

COAXIAL DYNAMICS INC. (m)—C-148
 COMARK COMMUNICATIONS INC. (m)—C-148
 COMSONICS INC. (r)—C-148
 CONTINENTAL ELECTRONICS (d)—C-149
 ELECTROLINE EQUIPMENT INC. (m)—C-152
 GODWIN'S DIS-K SATELLITE SYSTEMS INC. (d)—C-155
 HARRIS ALLIED BROADCAST EQUIPMENT (m)—C-156
 INTERCEPT COMMUNICATION PRODUCTS INC. (m)—C-158
 ITERA/BELMOOR (m)—C-158
 KES/KLUNGNESS ELECTRONIC SUPPLY (d)—C-159
 LDL COMMUNICATIONS INC. (m)—C-160
 LINDSAY SPECIALTY PRODUCTS (m)—C-161
 MARCONI COMMUNICATION SYSTEMS LTD. (m)—C-163
 MICRO COMMUNICATIONS INC. (m)—C-164
 MICRODYNE CORP. (m)—C-164
 MICROWAVE FILTER CO. INC. (m)—C-164
 MIDWEST CATV (d)—C-164
 PASSIVE DEVICES INC. (d)—C-168
 PICO PRODUCTS INC. (m)—C-168
 RMS ELECTRONICS INC./CATV DIV. (d)—C-171
 SATELLITE SYSTEMS OF BREVARD (r)—C-172
 SHIVELY LABORATORIES INC. (m)—C-173
 S.W.R. INC. (m & d)—C-175
 TEKO TELECOM S.R.L. (m)—C-176
 TENNAPLEX SYSTEMS LTD. (d)—C-178
 UTE MICROWAVE INC. (m)—C-180
 WIDE BAND ENGINEERING CO. (m)—C-183

0100-1080

FM Processing Equipment

AMERICAN LIGHTWAVE SYSTEMS INC. (m)—C-139
 ANKTER CABLE TV (CANADA) (d)—C-140
 AUDIO BROADCAST GROUP INC. (d)—C-141
 BARRETT ASSOCIATES INC. (d)—C-142
 BLONDER-TONGUE LABORATORIES INC. (m)—C-143
 CABLE SERVICES CO. INC. (d)—C-144
 CADCO INC. (m)—C-145
 CATEL TELECOMMUNICATIONS (m)—C-145
 CATV SERVICES INC. (d)—C-145
 CHANNEL MASTER (m)—C-146
 CIRCUIT RESEARCH LABS INC. (m)—C-147
 COMSE SALES/JOHN WEEKS ENTERPRISES (d)—C-148
 COMSONICS INC. (r)—C-148
 JERRY CONN ASSOCIATES INC. (d)—C-149
 CONTINENTAL ELECTRONICS (d)—C-149
 FM SYSTEMS INC. (m & d)—C-154
 GENTNER ELECTRONICS CORP. (m)—C-155
 HARRIS ALLIED BROADCAST EQUIPMENT (m & d)—C-156
 HOLZBERG INC. (d)—C-157
 KES/KLUNGNESS ELECTRONIC SUPPLY (d)—C-159
 NCS INDUSTRIES (d & r)—C-166
 NEXUS ENGINEERING CORP. (m)—C-166
 PFM ELECTRONICS INC. (r)—C-168
 RADIO RESOURCES AND SERVICES CORP. (d)—C-170
 RF TECHNOLOGIES (m & d)—C-171
 SCIENTIFIC-ATLANTA INC. (m)—C-172
 SPECTRUM (d)—C-174
 SYNCHRONOUS COMMUNICATIONS INC. (m)—C-176
 VALLEY INTERNATIONAL INC. (m)—C-180

0100-1100

Interference Eliminators

CATV SERVICES INC. (d)—C-145
 CHANNEL MASTER (m)—C-146
 CONTINENTAL ELECTRONICS (d)—C-149
 EXPRESS TOWER CO. INC. (d)—C-153

MICROWAVE FILTER CO. INC. (m)—C-164
 PICO PRODUCTS INC. (m)—C-168

0100-1120

Lightning Arrestors

ANDREW CORP. (m)—C-140
 ANTRONIX INC. (m)—C-140
 BARRETT ASSOCIATES INC. (d)—C-142
 CABLE SERVICES CO. INC. (d)—C-144
 CAVECO EQUIPMENT LTD. (d)—C-146
 CENTRAL TOWER INC. (d)—C-146
 CHANNEL MASTER (m)—C-146
 COLORMAX ELECTRONIC CORP. (d)—C-148
 CONTINENTAL ELECTRONICS (d)—C-149
 CONTRL. CONCEPTS CORP. (d)—C-149
 CURRENT TECHNOLOGY INC. (m & d)—C-149
 EEV CANADA LTD. (m)—C-152
 EXPRESS TOWER CO. INC. (d)—C-153
 G. C. ELECTRONICS CO. (m)—C-154
 GENERAL SEMICONDUCTOR INDUSTRIES INC. (m)—C-155
 GODWIN'S DIS-K SATELLITE SYSTEMS INC. (d)—C-155
 KINTONIC LABORATORIES INC. (m)—C-160
 LEA DYNATECH INC. (m)—C-160
 LIGHT PRO PRODUCTS INC. (m)—C-161
 LIGHTNING ELIMINATORS & CONSULTANTS INC. (m)—C-161
 LINGO INC. (m)—C-162
 FRED A. NUDD CORP. (m & r)—C-167
 PASSIVE DEVICES INC. (m & d)—C-168
 PICO PRODUCTS INC. (m)—C-168
 QUALITY RF SERVICES INC. (d)—C-170
 RF TECHNOLOGIES (m & d)—C-171
 RMS ELECTRONICS INC./CATV DIV. (d)—C-171
 SATELLITE SYSTEMS OF BREVARD (r)—C-172
 SCALA ELECTRONIC CORP. (d)—C-172
 STAINLESS INC. (d)—C-175
 SWAGER COMMUNICATIONS INC. (d)—C-175
 VIEWSONICS INC. (m)—C-182

0100-1140

Lightning Protection Systems

ANDREW CORP. (m)—C-140
 ANTRONIX INC. (m)—C-140
 BARRETT ASSOCIATES INC. (d)—C-142
 CABLE SERVICES CO. INC. (d)—C-144
 CENTRAL TOWER INC. (d)—C-146
 CONTINENTAL ELECTRONICS (d)—C-149
 CONTROL CONCEPTS CORP. (d)—C-149
 CURRENT TECHNOLOGY INC. (m & d)—C-149
 PETER W. DAHL CO. INC. (m)—C-150
 EEV CANADA LTD. (m)—C-152
 EXPRESS TOWER CO. INC. (d)—C-153
 GENERAL SEMICONDUCTOR INDUSTRIES INC. (m)—C-155
 KINTONIC LABORATORIES INC. (m)—C-160
 LDL COMMUNICATIONS INC. (d)—C-160
 LEA DYNATECH INC. (m)—C-160
 LIGHTNING ELIMINATORS & CONSULTANTS INC. (m)—C-161
 MICROFLECT CO. INC. (m)—C-164
 FRED A. NUDD CORP. (r)—C-167
 PACIFIC TOWER CO. (r)—C-167
 PICO PRODUCTS INC. (m)—C-168
 RF TECHNOLOGIES (d)—C-171
 SPECTRUM (d)—C-174
 STAINLESS INC. (d)—C-175
 SWAGER COMMUNICATIONS INC. (d)—C-175
 TRANSMISSION STRUCTURES LTD. (d & r)—C-179
 TRI-EX TOWER CORP. (d)—C-179
 VARIAN TVT (d)—C-180

0100-1160

Lights, Tower

ANDREW CORP. (m)—C-140
 ANDREWS TOWER INC. (d & r)—C-140
 BARRETT ASSOCIATES INC. (d)—C-142
 CABLE SERVICES CO. INC. (d)—C-144
 CENTRAL TOWER INC. (d & r)—C-146
 CONTINENTAL ELECTRONICS (d)—C-149
 THE COSTELOW CO. INC. (m & d & r)—C-149
 EG & G ELECTRO OPTICS (m & d)—C-152
 EXPRESS TOWER CO. INC. (d & r)—C-153
 FWT INC. (m)—C-154
 HUGHEY & PHILLIPS INC. (m)—C-157
 KES/KLUNGNESS ELECTRONIC SUPPLY (d)—C-159
 L & R COMMUNICATIONS LTD. (m & r)—C-160
 LDL COMMUNICATIONS INC. (d)—C-160
 MICROFLECT CO. INC. (m)—C-164
 FRED A. NUDD CORP. (d & r)—C-167
 PACIFIC TOWER CO. (d & r)—C-167
 STAINLESS INC. (d)—C-175
 STEVENS TOWER CO. INC. (d & r)—C-175
 SWAGER COMMUNICATIONS INC. (d & r)—C-175
 TRANSMISSION STRUCTURES LTD. (d & r)—C-179
 TRI-EX TOWER CORP. (d)—C-179
 TWR LIGHTING INC. (m & r & d)—C-180
 WALTON TOWERS INC. (d & r)—C-183

0100-1180

Messenger & Guying Wire

ANDREW CORP. (m)—C-140
 ANKTER CABLE TV (CANADA) (d)—C-140
 CABLE SERVICES CO. INC. (d)—C-144
 CENTRAL TOWER INC. (d & r)—C-146
 EXPRESS TOWER CO. INC. (d)—C-153
 KES/KLUNGNESS ELECTRONIC SUPPLY (d)—C-159
 LDL COMMUNICATIONS INC. (d)—C-160
 MIDLAND METALS CORP. (d)—C-164
 PACIFIC TOWER CO. (r)—C-167
 ROHN (m)—C-171
 STEVENS TOWER CO. INC. (d & r)—C-175
 SWAGER COMMUNICATIONS INC. (d & r)—C-175
 WALTON TOWERS INC. (r)—C-183

0100-1200

Modulators

AMERICAN LIGHTWAVE SYSTEMS INC. (m)—C-139
 ANKTER CABLE TV (CANADA) (d)—C-140
 BARCO VIDEO & COMMUNICATIONS (m)—C-142
 BLONDER-TONGUE LABORATORIES INC. (m)—C-143
 CABLE LINK INC. (d & r)—C-144
 CABLE SERVICES CO. INC. (d)—C-144
 CADCO INC. (m)—C-145
 CATEL TELECOMMUNICATIONS (m)—C-145
 CATV SERVICES INC. (d)—C-145
 CHANNEL MASTER (m)—C-146
 COMARK COMMUNICATIONS INC. (m)—C-148
 COMSE SALES/JOHN WEEKS ENTERPRISES (d)—C-148
 COMSONICS INC. (r)—C-148
 JERRY CONN ASSOCIATES INC. (d)—C-149
 CONTINENTAL ELECTRONICS (d)—C-149
 FM SYSTEMS INC. (m & d)—C-154
 GLOBAL SYSTEMS CORP. (m)—C-155
 GODWIN COMMUNICATIONS (d)—C-155
 GODWIN'S DIS-K SATELLITE SYSTEMS INC. (d)—C-155
 MEGA HERTZ (d)—C-183
 MICRODYNE CORP. (m)—C-164
 NCS INDUSTRIES (d & r)—C-166
 NEXUS ENGINEERING CORP. (m)—C-166
 NUCCOMM INC. (m)—C-115
 PASSIVE DEVICES INC. (d)—C-168

PFM ELECTRONICS INC. (d & r)—C-168
 POWER & TELEPHONE SUPPLY CO. INC.
 (d)—C-169
 QUALITY RF SERVICES INC. (r)—C-170
 RF TECHNOLOGIES (m & d)—C-171
 RF TECHNOLOGY INC. (m)—C-171
 RMS ELECTRONICS INC./CATV DIV. (d)—C-171
 SANCHEZ COMMUNICATIONS (d)—C-172
 SCIENTIFIC-ATLANTA INC. (m)—C-172
 SPECTRUM (d)—C-174
 SYNCHRONOUS COMMUNICATIONS INC.
 (m)—C-176
 TECHNOV INDUSTRIES LTD. (m)—C-176
 TEKO TELECOM S.R.L. (m)—C-176
 TELEMET (m)—C-177
 TRIPLE CROWN ELECTRONICS INC. (m)—C-179
 T.V.C. INC. (d)—C-180
 WEGENER COMMUNICATIONS INC. (m)—C-183

0100-1220**Non-Duplication Switchers**

CATV SERVICES INC. (d)—C-145
 MEGA HERTZ (d)—C-163
 QUANTA CORP. (m)—C-170
 SPECTRUM (d)—C-174

0100-1240**Passive Reflectors**

CABLE SERVICES CO. INC. (d)—C-144
 MICROFLECT CO. INC. (m)—C-164

0100-1260**Pole Line Hardware**

ADAPT COMMUNICATION SUPPLY CO. INC.
 (d)—C-137
 ANIXTER CABLE TV (CANADA) (d)—C-140
 ANTRONIX INC. (m)—C-140
 CABLE SERVICES CO. INC. (d)—C-144
 CATV SERVICES INC. (d)—C-145
 CENTRAL TOWER INC. (d)—C-146
 COLORMAX ELECTRONIC CORP. (d)—C-148
 COMSE SALES/JOHN WEEKS ENTERPRISES
 (d)—C-148
 DIAMOND COMMUNICATION PRODUCTS
 INC. (m)—C-150
 EM ELECTRONICS INC. (d)—C-153
 KES/KLUNGNESS ELECTRONIC SUPPLY
 (d)—C-159
 MIDLAND METALS CORP. (d)—C-164
 FRED A. NUDD CORP. (m & d & r)—C-167
 T. R. PITTS CO. (d)—C-169
 POWER & TELEPHONE SUPPLY CO. INC.
 (d)—C-169
 PREFORMED LINE PRODUCTS CO. (m)—C-169
 RMS ELECTRONICS INC./CATV DIV. (d)—C-171
 SACHS COMMUNICATIONS INC. (m)—C-172
 SPECTRUM (d)—C-174
 STEVENS TOWER CO. INC. (d & r)—C-175
 T.V.C. INC. (d)—C-180
 VIEWSONICS INC. (m)—C-182
 WELDONE TRADING CO. INC. (m)—C-183

0100-1280**Poles & Crossarms**

ADAPT COMMUNICATION SUPPLY CO. INC.
 (d)—C-137
 MIDLAND METALS CORP. (d)—C-164
 FRED A. NUDD CORP. (m & r)—C-167
 POWER & TELEPHONE SUPPLY CO. INC.
 (d)—C-169
 TRANSMISSION STRUCTURES LTD. (m & r)—C-179
 VALMONT INDUSTRIES INC. (m)—C-180

0100-1300**Processors & Switchers**

ANTSCO CORP. (m)—C-141
 CABLE SERVICES CO. INC. (d)—C-144
 CADCO INC. (m)—C-145
 THE CAMERA MART INC. (d & r)—C-145
 CATV SERVICES INC. (d)—C-145
 CIRCUIT RESEARCH LABS INC. (m)—C-147
 COMSE SALES/JOHN WEEKS ENTERPRISES
 (d)—C-148
 COMSONICS INC. (r)—C-148
 CONTINENTAL ELECTRONICS (d)—C-149
 DA-LITE SCREEN CO. INC. (m)—C-149
 KINTONIC LABORATORIES INC. (m)—C-160
 NCS INDUSTRIES (d & r)—C-166
 NEXUS ENGINEERING CORP. (d)—C-166
 PFM ELECTRONICS INC. (d & r)—C-168
 POWER & TELEPHONE SUPPLY CO. INC.
 (d)—C-169
 QUALITY RF SERVICES INC. (r)—C-170
 RF TECHNOLOGIES (m & d)—C-171
 SANCHEZ COMMUNICATIONS (d)—C-172
 SCIENTIFIC-ATLANTA INC. (m)—C-172
 TECHNOV INDUSTRIES LTD. (m)—C-176
 VALLEY INTERNATIONAL INC. (m)—C-180

0100-1320**Single Channel Preamplifiers**

ANIXTER CABLE TV (CANADA) (d)—C-140
 BLONDER-TONGUE LABORATORIES INC.
 (m)—C-143
 CABLE SERVICES CO. INC. (d)—C-144
 CADCO INC. (m)—C-145
 CATV SERVICES INC. (d)—C-145
 COLORMAX ELECTRONIC CORP. (d)—C-148
 COMSONICS INC. (r)—C-148
 DA-LITE SCREEN CO. INC. (m)—C-149
 EMCEE (m)—C-152
 GLOBAL SYSTEMS CORP. (m)—C-155
 JOHNSON ELECTRONICS INC. (m)—C-159
 KES/KLUNGNESS ELECTRONIC SUPPLY
 (d)—C-159
 LINDSAY SPECIALTY PRODUCTS (m)—C-161
 MEGA HERTZ (d)—C-163
 NEXUS ENGINEERING CORP. (d)—C-166
 QUALITY RF SERVICES INC. (r)—C-170
 RMS ELECTRONICS INC./CATV DIV. (d)—C-171
 SCALA ELECTRONIC CORP. (m)—C-172
 SPECTRUM (d)—C-174
 TEPCO CORP. (m)—C-178
 TONER CABLE EQUIPMENT INC. (d)—C-179

0100-1340**Splitting & Mixing Networks**

ANIXTER CABLE TV (CANADA) (d)—C-140
 ANTRONIX INC. (m)—C-140
 ANTSCO CORP. (m)—C-141
 CADCO INC. (m)—C-145
 CATV SERVICES INC. (d)—C-145
C-COR ELECTRONICS INC. (m)—C-146
 G. C. ELECTRONICS CO. (m)—C-154
 GLOBAL SYSTEMS CORP. (m)—C-155
 INTERCEPT COMMUNICATION PRODUCTS
 INC. (m)—C-158
 LINDSAY SPECIALTY PRODUCTS (m)—C-161
 MAGNAVOX CATV SYSTEMS INC. (m)—C-162
 QUALITY VIDEO SUPPLY CORP. (d)—C-170
 RF TECHNOLOGIES (d)—C-171
 RMS ELECTRONICS INC./CATV DIV. (d)—C-171
 SCALA ELECTRONIC CORP. (m)—C-172
 SPECTRUM (d)—C-174
 TAIKAN CO. (m)—C-176
 TONER CABLE EQUIPMENT INC. (m)—C-179
 WIDE BAND ENGINEERING CO. (m)—C-183



PO Box 68

White Haven, PA 18661

1-800-233-6193

FAX 717-443-9257

UHF, VHF, ITFS/MMDS

Broadcast / Tower / Studio

Products and Service

Turnkey Systems Since 1960

0100-1360**Standby Headend Power Supplies**

ALPHA TECHNOLOGIES INC. (m)—C-139
 ANIXTER CABLE TV (CANADA) (d)—C-140
 CABLE SERVICES CO. INC. (d)—C-144
 CATV SERVICES INC. (d)—C-145
 JERRY CONN ASSOCIATES INC. (d)—C-149
 LARSON ELECTRONICS SUPPLY INC. (m)—C-160
 LECTRO PRODUCTS INC. (m)—C-161
 MEGA HERTZ (d)—C-163
 NCS INDUSTRIES (d & r)—C-166
 NEXUS ENGINEERING CORP. (m)—C-166
 T. R. PITTS CO. (d)—C-169
 POWER & TELEPHONE SUPPLY CO. INC.
 (d)—C-169
 RF TECHNOLOGIES (d)—C-171
 SANCHEZ COMMUNICATIONS (d)—C-172
 SOLA (m)—C-174
 SPECTRUM (d)—C-174

0100-1380**Strip Amplifiers**

ANIXTER CABLE TV (CANADA) (d)—C-140
 ANTRONIX INC. (m)—C-140
 BLONDER-TONGUE LABORATORIES INC.
 (m)—C-143
CABLE LINK INC. (d & r)—C-144
 CABLE SERVICES CO. INC. (d)—C-144
 CATV SERVICES INC. (d)—C-145
 COMSONICS INC. (r)—C-148
 DROP SHOP LTD. INC. (d)—C-151
 EM ELECTRONICS INC. (d)—C-153
 GLOBAL SYSTEMS CORP. (m)—C-155
 GODWIN'S DIS-K SATELLITE SYSTEMS INC.
 (d)—C-155
 KES/KLUNGNESS ELECTRONIC SUPPLY
 (d)—C-159
 MEGA HERTZ (d)—C-163
 PFM ELECTRONICS INC. (r)—C-168
QUALITY RF SERVICES INC. (r)—C-170
 RMS ELECTRONICS INC./CATV DIV. (d)—C-171
 SCI CATV SERVICES (d)—C-172
 SPECTRUM (d)—C-174
 TONER CABLE EQUIPMENT INC. (d)—C-179

0100-1400**Towers, Lights & Accessories**

ALLIED TOWER CO. INC. (m)—C-139
 ANDREW CORP. (m)—C-140
 ANDREWS TOWER INC. (m & d & r)—C-140
 ANTENNA TECHNOLOGY (d)—C-140
 BARRETT ASSOCIATES INC. (d)—C-142
 CABLE SERVICES CO. INC. (d)—C-144
 CAVECO EQUIPMENT LTD. (d)—C-146
 CENTRAL TOWER INC. (m & r)—C-146
 COMSE SALES/JOHN WEEKS ENTERPRISES
 (d)—C-148
 CONTINENTAL ELECTRONICS (d)—C-149
 THE COSTELOW CO. INC. (m & d & r)—C-149
 CROUSE-HINDS AIRPORT LIGHTING
 PRODUCTS (m)—C-149
 EG & G ELECTRO OPTICS (m & d)—C-152
 EXPRESS TOWER CO. INC. (m)—C-153
 FLASH TECHNOLOGY CORP. OF AMERICA
 (m)—C-154
 FWT INC. (m)—C-154
 HUGHEY & PHILLIPS INC. (m)—C-157
 JAMPRO ANTENNAS INC. (d)—C-158

JUST DROP (d)—C-159

KLINE TOWERS (m & d)—C-160
 L & R COMMUNICATIONS LTD. (m & r)—C-160
 LOL COMMUNICATIONS INC. (m)—C-160
 LIGHTNING ELECTRIC OF PENNSYLVANIA
 INC. (d & r)—C-161
 LINEAR TELECOMMUNICATIONS (m)—C-161
 MAGNUM TOWERS INC. (m)—C-163
 MARCONI COMMUNICATION SYSTEMS LTD.
 (m)—C-163
 MEGA HERTZ (d)—C-163
 MICROFLECT CO. INC. (m)—C-164
 MIDWEST CATV (d)—C-164
 MIDWEST COMMUNICATIONS CORP. (d)—C-164
 FRED A. NUDD CORP. (m & r)—C-167
 PACIFIC TOWER CO. (d & r)—C-167
 RADIO RESOURCES AND SERVICES CORP.
 (d)—C-170
 ROHN (m)—C-171
 SG COMMUNICATIONS (r)—C-173
 SINGER PRODUCTS INC. (d)—C-174
 STAINLESS INC. (m)—C-175
 STEVENS TOWER CO. INC. (d & r)—C-175
 SWAGER COMMUNICATIONS INC. (m & d & r)—C-175
 TRANSMISSION STRUCTURES LTD. (m & d & r)—C-179
 TRI-EX TOWER CORP. (m)—C-179
 TWR LIGHTING INC. (m & r & d)—C-180
 VALMONT INDUSTRIES INC. (m)—C-180
 WALTON TOWERS INC. (d & r)—C-183
 WILL-BURT CO. (m)—C-183

0100-1420**—flashers**

ANDREWS TOWER INC. (d)—C-140
 CABLE SERVICES CO. INC. (d)—C-144
 CENTRAL TOWER INC. (d)—C-146
 THE COSTELOW CO. INC. (d)—C-149
 CROUSE-HINDS AIRPORT LIGHTING
 PRODUCTS (m)—C-149
 EG & G ELECTRO OPTICS (m & d)—C-152
 EXPRESS TOWER CO. INC. (d)—C-153
 FLASH TECHNOLOGY CORP. OF AMERICA
 (m)—C-154
 HUGHEY & PHILLIPS INC. (m)—C-157
 JAMPRO ANTENNAS INC. (d)—C-158
 JUST DROP (d)—C-159
 LOL COMMUNICATIONS INC. (m)—C-160
 FRED A. NUDD CORP. (r)—C-167
 PACIFIC TOWER CO. (d & r)—C-167
 ROHN (m)—C-171
 SG COMMUNICATIONS (r)—C-173
 STEVENS TOWER CO. INC. (d & r)—C-175
 SWAGER COMMUNICATIONS INC. (d & r)—C-175
 TWR LIGHTING INC. (m & r & d)—C-180
 WALTON TOWERS INC. (r)—C-183

0100-1440**—flashers-high intensity**

CABLE SERVICES CO. INC. (d)—C-144
 CENTRAL TOWER INC. (d)—C-146
 CONTINENTAL ELECTRONICS (d)—C-149
 EG & G ELECTRO OPTICS (m & d)—C-152
 EXPRESS TOWER CO. INC. (d)—C-153
 FLASH TECHNOLOGY CORP. OF AMERICA
 (m)—C-154
 KLINE TOWERS (d)—C-160
 LOL COMMUNICATIONS INC. (m)—C-160

Antennas, Towers & Equipment—0100

MICROFLECT CO. INC. (m)—C-164
ROHN (m)—C-171
SG COMMUNICATIONS (r)—C-173
STAINLESS INC. (d)—C-175
STEVENS TOWER CO. INC. (d & r)—C-175
SWAGER COMMUNICATIONS INC. (d & r)—
C-175
WALTON TOWERS INC. (r)—C-183

0100-1480

—guyed

ACRODYNE INDUSTRIES INC. (d)—C-137
ADAPT COMMUNICATION SUPPLY CO. INC.
(d)—C-137
ADELPHON INC. (m)—C-137
ALLIED TOWER CO. INC. (m)—C-139
ANDREWS TOWER INC. (d & r)—C-140
ANTENNA TECHNOLOGY (d)—C-140
CABLE SERVICES CO. INC. (d)—C-144
CENTRAL TOWER INC. (m)—C-146
COMSE SALES/JOHN WEEKS ENTERPRISES
(d)—C-148
CONTINENTAL ELECTRONICS (d)—C-149
THE COSTELOW CO. INC. (m & r)—C-149
EXPRESS TOWER CO. INC. (d)—C-153
KLINE TOWERS (m)—C-160
L & R COMMUNICATIONS LTD. (m & r)—C-
160
LDL COMMUNICATIONS INC. (m)—C-160
MAGNUM TOWERS INC. (m)—C-163
MICROFLECT CO. INC. (m)—C-164
FRED A. NUDD CORP. (m & r)—C-167
PACIFIC TOWER CO. (m & d & r)—C-167
ROHN (m)—C-171
SG COMMUNICATIONS (r)—C-173
STAINLESS INC. (m)—C-175
STEVENS TOWER CO. INC. (d & r)—C-175
SWAGER COMMUNICATIONS INC. (m & d &
r)—C-175
TRI-EX TOWER CORP. (m)—C-179
VALMONT INDUSTRIES INC. (m)—C-180
WALTON TOWERS INC. (r)—C-183

0100-1480

—hardware, construction equipment

ADAPT COMMUNICATION SUPPLY CO. INC.
(d)—C-137
ANDREWS TOWER INC. (d & r)—C-140
ANIXTER CABLE TV (CANADA) (d)—C-140
CABLE SERVICES CO. INC. (d)—C-144
EXPRESS TOWER CO. INC. (d)—C-153
LDL COMMUNICATIONS INC. (m)—C-160
MICROFLECT CO. INC. (m)—C-164
FRED A. NUDD CORP. (d & r)—C-167
PACIFIC TOWER CO. (r)—C-167
POWER & TELEPHONE SUPPLY CO. INC.
(d)—C-169
SG COMMUNICATIONS (r)—C-173
STAINLESS INC. (d)—C-175
STEVENS TOWER CO. INC. (d & r)—C-175
SWAGER COMMUNICATIONS INC. (d)—C-
175
TECHNOV INDUSTRIES LTD. (m)—C-176
TRI-EX TOWER CORP. (m)—C-179
VIEWSONICS INC. (m)—C-182
WALTON TOWERS INC. (r)—C-183

0100-1500

—isolation transformers

C.I. TRANSFORMER CO. (m)—C-144
CABLE SERVICES CO. INC. (d)—C-144
CENTRAL TOWER INC. (d)—C-146
CONTINENTAL ELECTRONICS (d)—C-149
EXPRESS TOWER CO. INC. (d)—C-153
FLASH TECHNOLOGY CORP. OF AMERICA (m
& d)—C-154
HUGHEY & PHILLIPS INC. (m)—C-157
KINTONIC LABORATORIES INC. (m)—C-160
PACIFIC TOWER CO. (r)—C-167
SG COMMUNICATIONS (r)—C-173
SOLA (m)—C-174
STAINLESS INC. (d)—C-175

STEVENS TOWER CO. INC. (d & r)—C-175
SWAGER COMMUNICATIONS INC. (d)—C-
175

0100-1520

—lamps, replacement

ANDREWS TOWER INC. (d & r)—C-140
CABLE SERVICES CO. INC. (d)—C-144
CENTRAL TOWER INC. (d & r)—C-146
THE COSTELOW CO. INC. (d & r)—C-149
CROUSE-HINDS AIRPORT LIGHTING
PRODUCTS (m)—C-149
EXPRESS TOWER CO. INC. (d)—C-153
FUSION ELECTRONICS INC. (d)—C-154
HUGHEY & PHILLIPS INC. (m)—C-157
L & R COMMUNICATIONS LTD. (r)—C-160
LDL COMMUNICATIONS INC. (d)—C-160
MICROFLECT CO. INC. (m)—C-164
PACIFIC TOWER CO. (d & r)—C-167
SG COMMUNICATIONS (r)—C-173
STEVENS TOWER CO. INC. (d & r)—C-175
SWAGER COMMUNICATIONS INC. (d & r)—
C-175
TWR LIGHTING INC. (m)—C-180
WALTON TOWERS INC. (r)—C-183

0100-1530

—light failure alarms

CABLE SERVICES CO. INC. (d)—C-144
CENTRAL TOWER INC. (d)—C-146
THE COSTELOW CO. INC. (m & d & r)—C-149
CROUSE-HINDS AIRPORT LIGHTING
PRODUCTS (m)—C-149
EXPRESS TOWER CO. INC. (d)—C-153
FLASH TECHNOLOGY CORP. OF AMERICA
(m)—C-154
HUGHEY & PHILLIPS INC. (m)—C-157
TWR LIGHTING INC. (m & r & d)—C-180

0100-1560

—light indicator panels

CABLE SERVICES CO. INC. (d)—C-144
CONTINENTAL ELECTRONICS (d)—C-149
THE COSTELOW CO. INC. (d & r)—C-149
CROUSE-HINDS AIRPORT LIGHTING
PRODUCTS (m)—C-149
EXPRESS TOWER CO. INC. (d)—C-153
FLASH TECHNOLOGY CORP. OF AMERICA
(m)—C-154
HUGHEY & PHILLIPS INC. (m)—C-157
LDL COMMUNICATIONS INC. (d)—C-160
ROHN (m)—C-171
TWR LIGHTING INC. (m & r & d)—C-180

0100-1580

—lighting

ANDREWS TOWER INC. (d & r)—C-140
CABLE SERVICES CO. INC. (d)—C-144
CENTRAL TOWER INC. (d)—C-146
CONTINENTAL ELECTRONICS (d)—C-149
THE COSTELOW CO. INC. (m & r)—C-149
CROUSE-HINDS AIRPORT LIGHTING
PRODUCTS (m)—C-149
EXPRESS TOWER CO. INC. (d)—C-153
FLASH TECHNOLOGY CORP. OF AMERICA
(m)—C-154
FUSION ELECTRONICS INC. (d)—C-154
HUGHEY & PHILLIPS INC. (m)—C-157
JAMESON CORP. (m)—C-158
KLINE TOWERS (d)—C-160
LDL COMMUNICATIONS INC. (d)—C-160
MICROFLECT CO. INC. (m)—C-164
PACIFIC TOWER CO. (d & r)—C-167
SG COMMUNICATIONS (r)—C-173
SWAGER COMMUNICATIONS INC. (d & r)—
C-175
TRI-EX TOWER CORP. (m & d)—C-179
TWR LIGHTING INC. (m & r & d)—C-180
WALTON TOWERS INC. (r)—C-183

0100-1600

—masts

ADELPHON INC. (m)—C-137
ALLIED TOWER CO. INC. (m)—C-139
BAF COMMUNICATIONS CORP. (d)—C-142
CABLE SERVICES CO. INC. (d)—C-144
CENTRAL TOWER INC. (m)—C-146
THE COSTELOW CO. INC. (m & r)—C-149
EXPRESS TOWER CO. INC. (m)—C-153
JUST DROP (d)—C-159
KLINE TOWERS (m)—C-160
L & R COMMUNICATIONS LTD. (m & r)—C-
160
LDL COMMUNICATIONS INC. (m)—C-160
LINGO INC. (m)—C-162
MAGNUM TOWERS INC. (m)—C-163
MICROFLECT CO. INC. (m)—C-164
SG COMMUNICATIONS (r)—C-173
STAINLESS INC. (m)—C-175
SWAGER COMMUNICATIONS INC. (m)—C-
175
TRI-EX TOWER CORP. (m)—C-179
VALMONT INDUSTRIES INC. (m)—C-180
WALTON TOWERS INC. (r)—C-183
WILL-BURT CO. (m)—C-183
WOLF COACH INC. (d)—C-184

0100-1620

—portable

ADELPHON INC. (m)—C-137
ANTENNA TECHNOLOGY (d)—C-140
THE COSTELOW CO. INC. (m & r)—C-149
EXPRESS TOWER CO. INC. (d)—C-153
JAMESON CORP. (m)—C-158
L & R COMMUNICATIONS LTD. (m & r)—C-
160
MARCONI COMMUNICATION SYSTEMS LTD.
(m)—C-163
TRI-EX TOWER CORP. (m)—C-179
VALMONT INDUSTRIES INC. (m)—C-180
WILL-BURT CO. (m)—C-183
WOLF COACH INC. (m & d)—C-184

0100-1640

—self-supporting

ACRODYNE INDUSTRIES INC. (d)—C-137
ADELPHON INC. (m)—C-137
ALLIED TOWER CO. INC. (m)—C-139
CABLE SERVICES CO. INC. (d)—C-144
CENTRAL TOWER INC. (m)—C-146
COMSE SALES/JOHN WEEKS ENTERPRISES
(d)—C-148
THE COSTELOW CO. INC. (m & r)—C-149
EXPRESS TOWER CO. INC. (m)—C-153
KLINE TOWERS (m)—C-160
L & R COMMUNICATIONS LTD. (m & r)—C-
160
LDL COMMUNICATIONS INC. (m)—C-160
LINGO INC. (m)—C-162
MAGNUM TOWERS INC. (m)—C-163
MICROFLECT CO. INC. (m)—C-164
PACIFIC TOWER CO. (r)—C-167
SG COMMUNICATIONS (r)—C-173
STAINLESS INC. (m)—C-175
STEVENS TOWER CO. INC. (d & r)—C-175
SWAGER COMMUNICATIONS INC. (m & d &
r)—C-175
TRI-EX TOWER CORP. (m)—C-179
VALMONT INDUSTRIES INC. (m)—C-180
WALTON TOWERS INC. (d & r)—C-183

0100-1660

Wire-Lashing

ADAPT COMMUNICATION SUPPLY CO. INC.
(d)—C-137
ANIXTER CABLE TV (CANADA) (d)—C-140
CABLE SERVICES CO. INC. (d)—C-144
B. E. DUVAL CO. (d)—C-151
EXPRESS TOWER CO. INC. (d)—C-153
INDIANA STEEL & WIRE CO. (m)—C-157

KES/KLUNGNESS ELECTRONIC SUPPLY
(d)—C-159
MIDLAND METALS CORP. (d)—C-164
NATIONAL-STANDARD CO. (m)—C-166
PACIFIC TOWER CO. (d & r)—C-167
T. R. PITTS CO. (d)—C-169
POWER & TELEPHONE SUPPLY CO. INC.
(d)—C-169
STEVENS TOWER CO. INC. (d & r)—C-175

0100-1680

Wire-Strand

ADAPT COMMUNICATION SUPPLY CO. INC.
(d)—C-137
ANIXTER CABLE TV (CANADA) (d)—C-140
CABLE SERVICES CO. INC. (d)—C-144
THE COSTELOW CO. INC. (d & r)—C-149
B. E. DUVAL CO. (d)—C-151
EM ELECTRONICS INC. (d)—C-153
EXPRESS TOWER CO. INC. (d)—C-153
INDIANA STEEL & WIRE CO. (m)—C-157
KES/KLUNGNESS ELECTRONIC SUPPLY
(d)—C-159
KLINE TOWERS (d)—C-160
MIDLAND METALS CORP. (d)—C-164
T. R. PITTS CO. (d)—C-169
POWER & TELEPHONE SUPPLY CO. INC.
(d)—C-169
STAINLESS INC. (d)—C-175
STEVENS TOWER CO. INC. (d & r)—C-175
TRANSMISSION STRUCTURES LTD. (d &
r)—C-179

0110

SATELLITE EARTH STATIONS

0110-0020

Amplifiers

ANDREW CORP. (d)—C-140
ANIXTER CABLE TV (CANADA) (d)—C-140
ANTENNA TECHNOLOGY (m)—C-140
AVANTEK INC. (m & r)—C-142
BAF COMMUNICATIONS CORP. (d & r)—C-
142
BLONDER-TONGUE LABORATORIES INC.
(m)—C-143
CABLE LINK INC. (d & r)—C-144
CABLE SERVICES CO. INC. (d)—C-144
CATV SERVICES INC. (d)—C-145
CAVECO EQUIPMENT LTD. (d)—C-146
COLORMAX ELECTRONIC CORP. (d)—C-148
COMMUNICATIONS SYSTEMS GROUP (d)—
C-148
COMSE SALES/JOHN WEEKS ENTERPRISES
(d)—C-148
COMSONICS INC. (r)—C-148
CROWN INTERNATIONAL INC. (m)—C-149
dB SERVICES INC. (d)—C-150
B. E. DUVAL CO. (d)—C-151
EM ELECTRONICS INC. (d)—C-153
ESE (m)—C-153
GARDNER COMMUNICATIONS CORP. (m)—
C-154
GODWIN'S DIS-K SATELLITE SYSTEMS INC.
(d & r)—C-155
H & E MICRO-TRAK CORP. (m)—C-156
HARRIS ALLIED BROADCAST EQUIPMENT
(d)—C-156
INTERNATIONAL MICROWAVE CORP. (m)—
C-158
ITT ELECTRON TECHNOLOGY DIVISION (m)—
C-158
KELTEC FLORIDA INC. (m)—C-159
KES/KLUNGNESS ELECTRONIC SUPPLY
(d)—C-159
LNR COMMUNICATIONS INC. (m)—C-162
MARCONI COMMUNICATION SYSTEMS LTD.
(m)—C-163

MICRODYNE CORP. (m)—C-164
 PICO PRODUCTS INC. (m)—C-168
 POWER & TELEPHONE SUPPLY CO. INC. (d)—C-169
 RF TECHNOLOGIES (m & d)—C-171
 RMS ELECTRONICS INC./CATV DIV. (d)—C-171
 RMT ENGINEERING INC. (d)—C-171
 RODELCO ELECTRONICS CORP. (m)—C-171
 SANCHEZ COMMUNICATIONS (d)—C-172
 SATELLITE SYSTEMS OF BREVARD (r)—C-172
 SCIENTIFIC-ATLANTA INC. (m)—C-172
 SPECTRUM (d)—C-174
 STANDARD COMMUNICATIONS CORP. (m)—C-175
 TAIKAN CO. (m)—C-176
 THOMSON ELECTRONIC TUBE DIV. (m)—C-178
 TONER CABLE EQUIPMENT INC. (d)—C-179
 WEATHER SCAN INC. (d)—C-183

0110-0040**Antennas**

ACRODYNE INDUSTRIES INC. (d)—C-137
 AIRTRON (m)—C-138
 ANDREW CORP. (m)—C-140
 ANXTER CABLE TV (CANADA) (d)—C-140
 ANTENNA TECHNOLOGY (m & d & r)—C-140
 ANTENNAS FOR COMMUNICATIONS (m)—C-140
 BAF COMMUNICATIONS CORP. (d)—C-142
 BLONDER-TONGUE LABORATORIES INC. (m)—C-143
 CABLE SERVICES CO. INC. (d)—C-144
 CHANNEL MASTER (m)—C-146
 COLORMAX ELECTRONIC CORP. (d)—C-148
 COMMUNICATIONS SYSTEMS GROUP (d)—C-148
 COMSE SALES/JOHN WEEKS ENTERPRISES (d)—C-148
 COMTECH ANTENNA SYSTEMS INC. (m)—C-148
 dB COMMUNICATIONS INC. (d)—C-150
 EM ELECTRONICS INC. (d)—C-153
 GABRIEL ELECTRONICS INC. (m)—C-154
 GODWIN'S DIS-K SATELLITE SYSTEMS INC. (d & r)—C-155
 HARRIS ALLIED BROADCAST EQUIPMENT (d)—C-156
 KES/KLUNGNESS ELECTRONIC SUPPLY (d)—C-159
 LIGHTNING ELECTRIC OF PENNSYLVANIA INC. (d & r)—C-161
 MARCONI COMMUNICATION SYSTEMS LTD. (m)—C-163
 MICRODYNE CORP. (m)—C-164
 FRED A. NUDD CORP. (r)—C-167
 PACIFIC TOWER CO. (r)—C-167
 PICO PRODUCTS INC. (m)—C-168
 PINZONE COMMUNICATIONS (d)—C-169
 POWER & TELEPHONE SUPPLY CO. INC. (d)—C-169
 PRODELIN CORP. (m)—C-170
 RMS ELECTRONICS INC./CATV DIV. (d)—C-171
 RMT ENGINEERING INC. (d)—C-171
 SANCHEZ COMMUNICATIONS (d)—C-172
 SATELLITE SYSTEMS OF BREVARD (r)—C-172
 SCIENTIFIC-ATLANTA INC. (m)—C-172
 SHAROBIM INTERNATIONAL GROUP INC. (d)—C-173
 SPECTRUM (d)—C-174
 STANDARD COMMUNICATIONS CORP. (m)—C-175
 TONER CABLE EQUIPMENT INC. (d)—C-179
 TULSAT CORP./AUTOMATION (m)—C-180
 VERTEX COMMUNICATIONS CORP. (m)—C-182
 WALTON TOWERS INC. (r)—C-183
 WEATHER SCAN INC. (d)—C-183

0110-0060**Automated Earth Station Receiver Systems**

ALDEN ELECTRONICS INC. (m)—C-138
 ANDREW CORP. (m)—C-140
 ANTENNA TECHNOLOGY (m)—C-140
 AVANTEK INC. (m & r)—C-142
 BAF COMMUNICATIONS CORP. (d)—C-142
 CAVECO EQUIPMENT LTD. (d)—C-146
 COMMUNICATIONS SYSTEMS GROUP (d)—C-148
 COMSONICS INC. (r)—C-148
 dB COMMUNICATIONS INC. (d)—C-150
 GARDINER COMMUNICATIONS CORP. (m)—C-154
 HALLIKAINEN & FRIENDS INC. (m)—C-156
 HARRIS ALLIED BROADCAST EQUIPMENT (d)—C-156
 K-TECH (r)—C-160
 LANDY ASSOCIATES INC. (d)—C-160
 LINEAR TELECOMMUNICATIONS (m)—C-161
 MICRODYNE CORP. (m)—C-164
 PICO PRODUCTS INC. (m)—C-168
 PINZONE COMMUNICATIONS (m)—C-169
 RMT ENGINEERING INC. (d)—C-171
 SATELLITE SYSTEMS OF BREVARD (r)—C-172
 SCIENTIFIC-ATLANTA INC. (m)—C-172
 SHAROBIM INTERNATIONAL GROUP INC. (d)—C-173
 STANDARD COMMUNICATIONS CORP. (m)—C-175
 TULSAT CORP./AUTOMATION (m)—C-180
 WEGENER COMMUNICATIONS INC. (m)—C-183

0110-0080**Common Carriers**

ANTENNA TECHNOLOGY (m)—C-140
 BAF COMMUNICATIONS CORP. (d)—C-142
 GABRIEL ELECTRONICS INC. (m)—C-154
 K-TECH (r)—C-160
 SATELLITE SYSTEMS OF BREVARD (r)—C-172
 WESTERN TELE-COMMUNICATIONS INC. (s)—C-183

0110-0100**Down Convertors**

ANDREW CORP. (d)—C-140
 ANXTER CABLE TV (CANADA) (d)—C-140
 ANTENNA TECHNOLOGY (m)—C-140
 ANTRONIX INC. (m)—C-140
 AVANTEK INC. (m & r)—C-142
 BAF COMMUNICATIONS CORP. (d)—C-142
 BLONDER-TONGUE LABORATORIES INC. (m)—C-143
 CABLE SERVICES CO. INC. (d)—C-144
 CATV SERVICES INC. (d)—C-145
 CHANNEL MASTER (m)—C-146
 COMSONICS INC. (r)—C-148
 EM ELECTRONICS INC. (d)—C-153
 FAIRCHILD DATA CORP. (m)—C-153
 GARDINER COMMUNICATIONS CORP. (m)—C-154
 GLOBAL SYSTEMS CORP. (m)—C-155
 GODWIN'S DIS-K SATELLITE SYSTEMS INC. (d & r)—C-155
 HALL ELECTRONICS INC. (d)—C-156
 HARRIS ALLIED BROADCAST EQUIPMENT (d)—C-156
 LINEAR TELECOMMUNICATIONS (m)—C-161
 LNR COMMUNICATIONS INC. (m)—C-162
 MARCONI COMMUNICATION SYSTEMS LTD. (m)—C-163
 MICRODYNE CORP. (m)—C-164
 NEXUS ENGINEERING CORP. (d)—C-166
 PESA AMERICA INC. (m)—C-168
 PICO PRODUCTS INC. (m)—C-168
 T. R. PITTS CO. (d)—C-169

**Cablewave Systems**

Division of Radio Frequency Systems, Inc.
 60 Dodge Ave., North Haven, CT 06473
 Tel. 203-239-3311 • FAX. 203-234-7714

BOGNER®

- Bogner® LPTV, UHF, VHF, MMDS/ITFS antennas
- Flexwell® transmission line and connectors
- Turnkey RF Subsystems

RF TECHNOLOGIES (m & d)—C-171
 RMS ELECTRONICS INC./CATV DIV. (d)—C-171
 RMT ENGINEERING INC. (d)—C-171
 SANCHEZ COMMUNICATIONS (d)—C-172
 SATELLITE SYSTEMS OF BREVARD (r)—C-172
 SCIENTIFIC-ATLANTA INC. (m)—C-172
 SPECTRUM (d)—C-174
 STANDARD COMMUNICATIONS CORP. (m)—C-175
 TECHNOV INDUSTRIES LTD. (m)—C-176
 TONER CABLE EQUIPMENT INC. (d)—C-179
 TULSAT CORP./AUTOMATION (m)—C-180
 WEATHER SCAN INC. (d)—C-183

0110-0120**Low Noise Amplifiers**

ACRODYNE INDUSTRIES INC. (d)—C-137
 ANDREW CORP. (d)—C-140
 ANXTER CABLE TV (CANADA) (d)—C-140
 ANTENNA TECHNOLOGY (m)—C-140
 AVANTEK INC. (m & r)—C-142
 BAF COMMUNICATIONS CORP. (d)—C-142
 BLONDER-TONGUE LABORATORIES INC. (m)—C-143
 CABLE SERVICES CO. INC. (d)—C-144
 CATV SERVICES INC. (d)—C-145
 CHANNEL MASTER (m)—C-146
 COMSE SALES/JOHN WEEKS ENTERPRISES (d)—C-148
 R. L. DRAKE CO. (m)—C-151
 EM ELECTRONICS INC. (d)—C-153
 GARDINER COMMUNICATIONS CORP. (m)—C-154
 GLOBAL SYSTEMS CORP. (m)—C-155
 GODWIN'S DIS-K SATELLITE SYSTEMS INC. (d & r)—C-155
 HALL ELECTRONICS INC. (d)—C-156
 HARRIS ALLIED BROADCAST EQUIPMENT (d)—C-156
 KES/KLUNGNESS ELECTRONIC SUPPLY (d)—C-159
 LNR COMMUNICATIONS INC. (m)—C-162
 MICRODYNE CORP. (m)—C-164
 PESA AMERICA INC. (m)—C-168
 PICO PRODUCTS INC. (m)—C-168
 PINZONE COMMUNICATIONS (d)—C-169
 POWER & TELEPHONE SUPPLY CO. INC. (d)—C-169
 RF TECHNOLOGIES (m & d)—C-171
 RMS ELECTRONICS INC./CATV DIV. (d)—C-171
 RMT ENGINEERING INC. (d)—C-171
 SANCHEZ COMMUNICATIONS (d)—C-172
 SATELLITE SYSTEMS OF BREVARD (r)—C-172
 SCIENTIFIC-ATLANTA INC. (m)—C-172
 SPECTRUM (d)—C-174
 STANDARD COMMUNICATIONS CORP. (m)—C-175
 TECHNOV INDUSTRIES LTD. (m)—C-176
 TONER CABLE EQUIPMENT INC. (d)—C-179
 TULSAT CORP./AUTOMATION (m)—C-180
 T.V.C. INC. (d)—C-180
 WEATHER SCAN INC. (d)—C-183

0110-0140**Multibeam Antennas**

AIRTRON (m)—C-138
 ANDREW CORP. (m)—C-140
 ANTENNA TECHNOLOGY (m & d & r)—C-140

ANTENNAS FOR COMMUNICATIONS (m)—C-140
 BAF COMMUNICATIONS CORP. (d)—C-142
 CHANNEL MASTER (m)—C-146
 COMSE SALES/JOHN WEEKS ENTERPRISES (d)—C-148
 COMTECH ANTENNA SYSTEMS INC. (m)—C-148
 MICRODYNE CORP. (m)—C-164
 RMS ELECTRONICS INC./CATV DIV. (d)—C-171
 SATELLITE SYSTEMS OF BREVARD (r)—C-172
 STANDARD COMMUNICATIONS CORP. (m)—C-175
 TONER CABLE EQUIPMENT INC. (d)—C-179

0110-0160**Portable Earth Stations**

ALDEN ELECTRONICS INC. (m)—C-138
 ANDREW CORP. (m)—C-140
 ANTENNA TECHNOLOGY (m)—C-140
 BAF COMMUNICATIONS CORP. (m & r)—C-142
 COMMUNICATIONS SYSTEMS GROUP (d)—C-148
 COMTECH ANTENNA SYSTEMS INC. (m)—C-148
 dB COMMUNICATIONS INC. (d)—C-150
 HARRIS FARINON (m)—C-156
 MARCONI COMMUNICATION SYSTEMS LTD. (m)—C-163
 MICRODYNE CORP. (m)—C-164
 PINZONE COMMUNICATIONS (d)—C-169
 SATELLITE SYSTEMS OF BREVARD (r)—C-172
 SCIENTIFIC-ATLANTA INC. (m)—C-172
 SHAROBIM INTERNATIONAL GROUP INC. (d)—C-173
 SPECTRUM (d)—C-174
 VERTEX COMMUNICATIONS CORP. (m)—C-182

0110-0180**Preamplifiers**

ANXTER CABLE TV (CANADA) (d)—C-140
 ANTENNA TECHNOLOGY (m)—C-140
 AVANTEK INC. (m & r)—C-142
 BAF COMMUNICATIONS CORP. (d)—C-142
 CATV SERVICES INC. (d)—C-145
 COMSONICS INC. (r)—C-148
 GLOBAL SYSTEMS CORP. (m)—C-155
 HALL ELECTRONICS INC. (d)—C-156
 H & E MICRO-TRAK CORP. (m)—C-156
 PICO PRODUCTS INC. (m)—C-168
 POWER & TELEPHONE SUPPLY CO. INC. (d)—C-169
 SANCHEZ COMMUNICATIONS (d)—C-172
 SATELLITE SYSTEMS OF BREVARD (r)—C-172
 SCIENTIFIC-ATLANTA INC. (m)—C-172
 SPECTRUM (d)—C-174
 TECHNOV INDUSTRIES LTD. (m)—C-176
 THOMSON ELECTRONIC TUBE DIV. (m)—C-178

0110-0200**Receivers**

ACRODYNE INDUSTRIES INC. (d)—C-137
 ALDEN ELECTRONICS INC. (m)—C-138

Antennas, Towers & Equipment—0100

ANDREW CORP. (d)—C-140
ANIXTER CABLE TV (CANADA) (d)—C-140
ANTENNA TECHNOLOGY (m)—C-140
BAF COMMUNICATIONS CORP. (d)—C-142
BARCO VIDEO & COMMUNICATIONS (m)—C-142
BLONDER-TONGUE LABORATORIES INC. (m)—C-143
CATV SERVICES INC. (d)—C-145
CHANNEL MASTER (m)—C-146
COMSE SALES/JOHN WEEKS ENTERPRISES (d)—C-148
COMSONICS INC. (r)—C-148
dB COMMUNICATIONS INC. (d)—C-150
R. L. DRAKE CO. (m)—C-151
B. E. DUVAL CO. (d)—C-151
EM ELECTRONICS INC. (d)—C-153
GARDINER COMMUNICATIONS CORP. (m)—C-154
GODWIN'S DIS-K SATELLITE SYSTEMS INC. (d & r)—C-155
HALL ELECTRONICS INC. (d)—C-156
HARRIS ALLIED BROADCAST EQUIPMENT (d)—C-156
KES/KLUNGNESS ELECTRONIC SUPPLY (d)—C-159
LINEAR TELECOMMUNICATIONS (m)—C-161
LNR COMMUNICATIONS INC. (m)—C-162
MICRODYNE CORP. (m)—C-164
MIDWEST COMMUNICATIONS CORP. (d)—C-164
NEXUS ENGINEERING CORP. (m)—C-166
PESA AMERICA INC. (m)—C-168
PFM ELECTRONICS INC. (r)—C-168
PINZONE COMMUNICATIONS (m)—C-169
T. R. PITTS CO. (d)—C-169
POWER & TELEPHONE SUPPLY CO. INC. (d)—C-169
RF TECHNOLOGIES (m & d)—C-171
RMS ELECTRONICS INC./CATV DIV. (d)—C-171
RMT ENGINEERING INC. (d)—C-171
SANCHEZ COMMUNICATIONS (d)—C-172
SATELLITE SYSTEMS OF BREVARD (r)—C-172
SCIENTIFIC-ATLANTA INC. (m)—C-172
SHAROUBIM INTERNATIONAL GROUP INC. (d)—C-173
SPECTRUM (d)—C-174
STANDARD COMMUNICATIONS CORP. (m)—C-175
TECHNOV INDUSTRIES LTD. (m)—C-176
TONER CABLE EQUIPMENT INC. (d)—C-179
TRIPLE CROWN ELECTRONICS INC. (m)—C-179
TULSAT CORP./AUTOMATION (m)—C-180

T.V.C. INC. (d)—C-180
WEATHER SCAN INC. (d)—C-183
WEGENER COMMUNICATIONS INC. (m)—C-183

0110-0220

Receive-Only

ANDREW CORP. (m)—C-140
ANTENNA TECHNOLOGY (m)—C-140
ANTENNAS FOR COMMUNICATIONS (m)—C-140
ANTRONIX INC. (m)—C-140
BAF COMMUNICATIONS CORP. (d)—C-142
CHANNEL MASTER (m)—C-146
COMSONICS INC. (r)—C-148
R. L. DRAKE CO. (m)—C-151
B. E. DUVAL CO. (d)—C-151
FAIRCHILD DATA CORP. (m)—C-153
GABRIEL ELECTRONICS INC. (m)—C-154
GARDINER COMMUNICATIONS CORP. (m)—C-154
GODWIN'S DIS-K SATELLITE SYSTEMS INC. (d & r)—C-155
HARRIS ALLIED BROADCAST EQUIPMENT (d)—C-156
KES/KLUNGNESS ELECTRONIC SUPPLY (d)—C-159
MARCONI COMMUNICATION SYSTEMS LTD. (m)—C-163
MICRODYNE CORP. (m)—C-164
NCS INDUSTRIES (d & r)—C-166
PESA AMERICA INC. (m)—C-168
PFM ELECTRONICS INC. (r)—C-168
PINZONE COMMUNICATIONS (d)—C-169
PRODELIN CORP. (m)—C-170
RMS ELECTRONICS INC./CATV DIV. (d)—C-171
SATELLITE SYSTEMS OF BREVARD (r)—C-172
SCIENTIFIC-ATLANTA INC. (m)—C-172
SPECTRUM (d)—C-174
TRIPLE CROWN ELECTRONICS INC. (m)—C-179
VERTEX COMMUNICATIONS CORP. (m)—C-182
WEGENER COMMUNICATIONS INC. (m)—C-183
WSI CORP. (d)—C-120

0110-0240

Remote Control Equipment

AMK CORP. (m)—C-140
ANDREW CORP. (m)—C-140

ANTENNA TECHNOLOGY (m)—C-140
BAF COMMUNICATIONS CORP. (d)—C-142
BURK TECHNOLOGY (m)—C-144
EM ELECTRONICS INC. (d)—C-153
FAIRCHILD DATA CORP. (m)—C-153
GODWIN'S DIS-K SATELLITE SYSTEMS INC. (d & r)—C-155
HALLIKAINEN & FRIENDS INC. (m)—C-156
HARRIS ALLIED BROADCAST EQUIPMENT (m)—C-156
MARCONI COMMUNICATION SYSTEMS LTD. (m)—C-163
MICRODYNE CORP. (m)—C-164
SATELLITE SYSTEMS OF BREVARD (r)—C-172
SCIENTIFIC-ATLANTA INC. (m)—C-172
SOLL INC. (m)—C-174
STATUSYSTEM INC. (m)—C-175
TECHNOV INDUSTRIES LTD. (m)—C-176
VERTEX COMMUNICATIONS CORP. (m)—C-182
WEGENER COMMUNICATIONS INC. (m)—C-183

0110-0245

SCPC demodulators

ANDREW CORP. (d)—C-140
BAF COMMUNICATIONS CORP. (d)—C-142
HALL ELECTRONICS INC. (d)—C-156
RF TECHNOLOGIES (m & d)—C-171
TECHNOV INDUSTRIES LTD. (m)—C-176

0110-0255

SCPC modulators

ANDREW CORP. (d)—C-140
BAF COMMUNICATIONS CORP. (d)—C-142
KES/KLUNGNESS ELECTRONIC SUPPLY (d)—C-159
RF TECHNOLOGIES (m & d)—C-171
TECHNOV INDUSTRIES LTD. (m)—C-176

0110-0260

Transmit/Receive

ANDREW CORP. (m)—C-140
ANTENNA TECHNOLOGY (m)—C-140
ANTENNAS FOR COMMUNICATIONS (m)—C-140
AVANTEK INC. (m & r)—C-142
BAF COMMUNICATIONS CORP. (m)—C-142
COMTECH ANTENNA SYSTEMS INC. (m)—C-148

FAIRCHILD DATA CORP. (m)—C-153
HARRIS ALLIED BROADCAST EQUIPMENT (d)—C-156
HARRIS FARINON (m)—C-156
K-TECH (r)—C-160
LINEAR TELECOMMUNICATIONS (m)—C-161
MARCONI COMMUNICATION SYSTEMS LTD. (m)—C-163
MICRODYNE CORP. (m)—C-164
MIDWEST COMMUNICATIONS CORP. (d)—C-164
PINZONE COMMUNICATIONS (d)—C-169
PRODELIN CORP. (m)—C-170
SATELLITE SYSTEMS OF BREVARD (r)—C-172
SCIENTIFIC-ATLANTA INC. (m)—C-172
SHAROUBIM INTERNATIONAL GROUP INC. (d)—C-173
VERTEX COMMUNICATIONS CORP. (m)—C-182
WEGENER COMMUNICATIONS INC. (m)—C-183

0110-0280

Transportable

ALDEN ELECTRONICS INC. (m)—C-138
ANDREW CORP. (m)—C-140
ANTENNA TECHNOLOGY (m)—C-140
ANTENNAS FOR COMMUNICATIONS (m)—C-140
BAF COMMUNICATIONS CORP. (m & r)—C-142
CHANNEL MASTER (m)—C-146
COMTECH ANTENNA SYSTEMS INC. (m)—C-148
FAIRCHILD DATA CORP. (m)—C-153
HARRIS ALLIED BROADCAST EQUIPMENT (d)—C-156
HARRIS FARINON (m)—C-156
LNR COMMUNICATIONS INC. (m)—C-162
MARCONI COMMUNICATION SYSTEMS LTD. (m)—C-163
MICRODYNE CORP. (m)—C-164
MIDWEST COMMUNICATIONS CORP. (m)—C-164
PINZONE COMMUNICATIONS (d)—C-169
SATELLITE SYSTEMS OF BREVARD (r)—C-172
SCIENTIFIC-ATLANTA INC. (m)—C-172
TONER CABLE EQUIPMENT INC. (d)—C-179
VERTEX COMMUNICATIONS CORP. (m)—C-182

0200—Broadcast Equipment

0210 RF, TRANSMITTING/ RECEIVING EQUIPMENT

0210-0020

AM Phasing & Branching Systems

CONTINENTAL ELECTRONICS (m)—C-149
DELTA ELECTRONICS INC. (m)—C-150
HALL ELECTRONICS INC. (d)—C-156
HARRIS ALLIED BROADCAST EQUIPMENT
(m)—C-156
HOLZBERG INC. (d)—C-157
KINTONIC LABORATORIES INC. (m)—C-160
MARCOM (d)—C-163
SHWELY LABORATORIES INC. (d)—C-173

0210-0040

Amplifiers

ANDXTER CABLE TV (CANADA) (d)—C-140
AUDIO BROADCAST GROUP INC. (d)—C-141
BAL LTD./ALLEN AVIONICS INC. (m)—C-142
BEXT INC. (m)—C-143
BROADCAST SUPPLY WEST (d)—C-144
BRYSTONVERMONT LTD. (m)—C-144
BSM BROADCAST SYSTEMS INC. (m & d)—
C-144
CABLE CONVERTER SERVICES CORP. (r)—
C-144
THE CAMERA MART INC. (d & r)—C-145
CAVECO EQUIPMENT LTD. (d)—C-146
CCS CORP. (r)—C-146
CENTRAL DYNAMICS LTD. (m & r)—C-146
COLORMAX ELECTRONIC CORP. (d)—C-148
COMWAVE (m & r)—C-149
JERRY CONN ASSOCIATES INC. (d)—C-149
CONTINENTAL ELECTRONICS (m)—C-149
CROWN INTERNATIONAL INC. (m)—C-149
dB COMMUNICATIONS INC. (d)—C-150
DECIBEL PRODUCTS INC. (m)—C-150
DIGITRACE INC. (r)—C-150
DYNAIR ELECTRONICS INC. (m)—C-151
DYNAMIC TECHNOLOGY LTD. (m)—C-151
EMCEE (m)—C-152
FM SYSTEMS INC. (m & d)—C-154
GAMCO INDUSTRIES INC. (m)—C-154
GLOBAL SYSTEMS CORP. (m)—C-155
HALL ELECTRONICS INC. (d & r)—C-156
H & E MICRO-TRAK CORP. (m)—C-156
HEWLETT-PACKARD CO. (m)—C-156
INTERNATIONAL MICROWAVE CORP. (m)—
C-158
INTERNATIONAL NUCLEAR CORP. (m)—C-
158
INTRASTELLAR ELECTRONICS (r)—C-158
JAMPRO ANTENNAS INC. (d)—C-158
KELTEC FLORIDA INC. (m)—C-159
LEITCH VIDEO OF AMERICA INC. (m)—C-161
LINEAR TELECOMMUNICATIONS (m)—C-
161
LOGITEK (m)—C-162
MAGNAVOX CATV SYSTEMS INC. (m)—C-
162
MARCONI COMMUNICATION SYSTEMS LTD.
(m)—C-163
MICROWAVE RADIO CORP. (m)—C-164
MOTOROLA (m)—C-165
NEXUS ENGINEERING CORP. (m)—C-166

OMICRON VIDEO (m)—C-167
PICO PRODUCTS INC. (m)—C-168
RF TECHNOLOGIES (m & d)—C-171
SCI CATV SERVICES (r)—C-172
SESCOM INC. (m)—C-173
SHINTRON CO. INC. (m)—C-173
SIEL SISTEMI ELETTRONICI (m)—C-173
SWINTEK ENTERPRISES INC. (m)—C-175
TAKKAN CO. (m)—C-176
TECHNOV INDUSTRIES LTD. (m)—C-176
TEKO TELECOM S.R.L. (m)—C-176
TEPCO CORP. (m)—C-178
UTAH SCIENTIFIC INC. (m)—C-180
VARIAN TVT (m & d)—C-180
VIEWSONICS INC. (m)—C-182

0210-0060

—clamping/equalizing

BAL LTD./ALLEN AVIONICS INC. (m)—C-142
BSM BROADCAST SYSTEMS INC. (m & d)—
C-144
CENTRAL DYNAMICS LTD. (m & r)—C-146
DI-TECH INC. (m)—C-151
DYNAIR ELECTRONICS INC. (m)—C-151
DYNAMIC TECHNOLOGY LTD. (m)—C-151
FM SYSTEMS INC. (m & d)—C-154
THE GRASS VALLEY GROUP INC. (m)—C-
155
HOLZBERG INC. (d)—C-157
INTERNATIONAL MICROWAVE CORP. (m)—
C-158
INTRASTELLAR ELECTRONICS (r)—C-158
ITERA/BELMOOR (d)—C-158
LEITCH VIDEO OF AMERICA INC. (m)—C-161
OMICRON VIDEO (m)—C-167
SHINTRON CO. INC. (m)—C-173
SWINTEK ENTERPRISES INC. (m)—C-175
TELEMET (m)—C-177
UTAH SCIENTIFIC INC. (m)—C-180
VIDEOTEK INC. (m)—C-182

0210-0080

—distribution

BAL LTD./ALLEN AVIONICS INC. (m)—C-142
BENCHMARK MEDIA SYSTEMS INC. (m)—C-
143
BLONDER-TONGUE LABORATORIES INC.
(m)—C-143
BSM BROADCAST SYSTEMS INC. (m & d)—
C-144
CABLE CONVERTER SERVICES CORP. (r)—
C-144
CCS CORP. (r)—C-146
CENTRAL DYNAMICS LTD. (m & r)—C-146
CHANNEL MASTER (m)—C-146
CONTINENTAL ELECTRONICS (d)—C-149
DIGITRACE INC. (r)—C-150
DYNAIR ELECTRONICS INC. (m)—C-151
DYNAMIC TECHNOLOGY LTD. (m)—C-151
ESE (m)—C-153
FM SYSTEMS INC. (m & d)—C-154
GAMCO INDUSTRIES INC. (m)—C-154
THE GRASS VALLEY GROUP INC. (m)—C-
155
HALL ELECTRONICS INC. (d & r)—C-156
HOLZBERG INC. (d)—C-157
INTRASTELLAR ELECTRONICS (r)—C-158
LAIRD TELEMEDIA INC. (m)—C-160
LEITCH VIDEO OF AMERICA INC. (m)—C-161
LOGITEK (m)—C-162

MAGNAVOX CATV SYSTEMS INC. (m)—C-
162
MICOR VIDEO EQUIPMENT SALES INC. (r)—
C-164
MOBILE-CAM PRODUCTS (m)—C-165
MODULATION SCIENCES INC. (m)—C-165
OMICRON VIDEO (m)—C-167
PICO PRODUCTS INC. (m)—C-168
Q-BIT CORP. (m)—C-170
QSI SYSTEMS INC. (m)—C-170
SESCOM INC. (m)—C-173
SHINTRON CO. INC. (m)—C-173
SWINTEK ENTERPRISES INC. (m)—C-175
TELE-MEASUREMENTS INC. (d)—C-177
TELEMET (m)—C-177
UTAH SCIENTIFIC INC. (m)—C-180
VIDEO ACCESSORY CORP. (m)—C-182
VIDEOTEK INC. (m)—C-182

0210-0100

—line drive

BENCHMARK MEDIA SYSTEMS INC. (m)—C-
143
BSM BROADCAST SYSTEMS INC. (m & d)—
C-144
CABLE CONVERTER SERVICES CORP. (r)—
C-144
CCS CORP. (r)—C-146
GODWIN'S DIS-K SATELLITE SYSTEMS INC.
(d)—C-155
HOLZBERG INC. (d)—C-157
INTRASTELLAR ELECTRONICS (r)—C-158
LEITCH VIDEO OF AMERICA INC. (m)—C-161
MODULATION SCIENCES INC. (m)—C-165
MOTOROLA (m)—C-165
OMICRON VIDEO (m)—C-167
SWINTEK ENTERPRISES INC. (m)—C-175
TECHNOV INDUSTRIES LTD. (m)—C-176
VALLEY INTERNATIONAL INC. (m)—C-180

0210-0120

—pulse distribution

BSM BROADCAST SYSTEMS INC. (m & d)—
C-144
CABLE CONVERTER SERVICES CORP. (r)—
C-144
CCS CORP. (r)—C-146
CENTRAL DYNAMICS LTD. (m & r)—C-146
DI-TECH INC. (m)—C-151
DYNAIR ELECTRONICS INC. (m)—C-151
DYNAMIC TECHNOLOGY LTD. (m)—C-151
THE GRASS VALLEY GROUP INC. (m)—C-
155
HOLZBERG INC. (d)—C-157
IMMAD BROADCAST SERVICES (d & r)—C-
157
INTRASTELLAR ELECTRONICS (r)—C-158
LEITCH VIDEO OF AMERICA INC. (m)—C-161
OMICRON VIDEO (m)—C-167
SHINTRON CO. INC. (m)—C-173
TELE-MEASUREMENTS INC. (d)—C-177
TELEMET (m)—C-177
VIDEO ACCESSORY CORP. (m)—C-182
VIDEOTEK INC. (m)—C-182

0210-0140

—RF-peak limiting

CABLE CONVERTER SERVICES CORP. (r)—
C-144
CCS CORP. (r)—C-146

CONTINENTAL ELECTRONICS (m)—C-149
DELTA ELECTRONICS INC. (m)—C-150
INTRASTELLAR ELECTRONICS (r)—C-158
VALLEY INTERNATIONAL INC. (m)—C-180

0210-0160

—RF-power

BROADCAST MICROWAVE SERVICES INC.
(m)—C-144
CABLE CONVERTER SERVICES CORP. (r)—
C-144
CCS CORP. (r)—C-146
COMARK COMMUNICATIONS INC. (m)—C-
148
COMWAVE (m & r)—C-149
CONTINENTAL ELECTRONICS (m)—C-149
EMCEE (m)—C-152
GLOBAL SYSTEMS CORP. (m)—C-155
INTERNATIONAL MICROWAVE CORP. (m)—
C-158
INTRASTELLAR ELECTRONICS (r)—C-158
MARCOM (d)—C-163
MARCONI COMMUNICATION SYSTEMS LTD.
(m)—C-163
N. MARSHALL & ASSOCIATES (m)—C-163
MOTOROLA (m)—C-165
RODELCO ELECTRONICS CORP. (m)—C-171
SIEL SISTEMI ELETTRONICI (m)—C-173
TEPCO CORP. (m)—C-178
TRIPLE CROWN ELECTRONICS INC. (m)—C-
179
VARIAN TVT (m)—C-180

0210-0180

—video/audio distribution

BAL LTD./ALLEN AVIONICS INC. (m)—C-142
BSM BROADCAST SYSTEMS INC. (m & d)—
C-144
CABLE CONVERTER SERVICES CORP. (r)—
C-144
CCS CORP. (r)—C-146
CROWN INTERNATIONAL INC. (m)—C-149
DI-TECH INC. (m)—C-151
DYNAIR ELECTRONICS INC. (m)—C-151
DYNAMIC TECHNOLOGY LTD. (m)—C-151
ESE (m)—C-153
FM SYSTEMS INC. (m & d)—C-154
THE GRASS VALLEY GROUP INC. (m)—C-
155
HOLZBERG INC. (d)—C-157
IMAGE VIDEO LTD. (m)—C-157
IMMAD BROADCAST SERVICES (d & r)—C-
157
LEITCH VIDEO OF AMERICA INC. (m)—C-161
OMICRON VIDEO (m)—C-167
PICO PRODUCTS INC. (m)—C-168
QUALITY VIDEO SUPPLY CORP. (d)—C-170
SESCOM INC. (m)—C-173
SHINTRON CO. INC. (m)—C-173
TECHNOV INDUSTRIES LTD. (m)—C-176
TELEMET (m)—C-177
UTAH SCIENTIFIC INC. (m)—C-180
VGV INC. (m)—C-182
VIDEO ACCESSORY CORP. (m)—C-182
VIDEOTEK INC. (m)—C-182

0210-0200

Bridger Stations

CABLE CONVERTER SERVICES CORP. (r)—C-144
 CCS CORP. (r)—C-146
 DIGITRACE INC. (r)—C-150
 GAMCO INDUSTRIES INC. (m)—C-154
 MAGNAVOX CATV SYSTEMS INC. (m)—C-162
 SCI CATV SERVICES (r)—C-172

0210-0220

Buzz Tone Eliminators

ADC TELECOMMUNICATIONS INC. (m)—C-137
 BROADCAST VIDEO SYSTEMS LTD. (m)—C-144
 VIDEO ACCESSORY CORP. (m)—C-182

0210-0260

Coaxial Cable

ADAPT COMMUNICATION SUPPLY CO. INC. (d)—C-137
 ALLIED ELECTRONICS (d)—C-138
 ANDREW CORP. (m)—C-140
 ANKTER CABLE TV (CANADA) (d)—C-140
 ANTSCO CORP. (m)—C-141
 BARRETT ASSOCIATES INC. (d)—C-142
 BELDEN WIRE & CABLE (m)—C-143
 BROADCAST SUPPLY WEST (d)—C-144
 CABLEWAVE SYSTEMS (m)—C-145
 CATV SERVICES INC. (d)—C-145
 CAVECO EQUIPMENT LTD. (d)—C-146
 CHANNEL MASTER (m)—C-146
 CLARK WIRE AND CABLE (d)—C-147
 COMMUSCOPE INC. (m)—C-148
 COMMUNICATION MARKETING & CONSULTING LTD. (m)—C-148
 COMWAVE (d)—C-149
 JERRY CONN ASSOCIATES INC. (d)—C-149
 CONNECTRONICS CORP. (m)—C-149
 CONTINENTAL ELECTRONICS (d)—C-149
 dB COMMUNICATIONS INC. (d)—C-150
 DECIBEL PRODUCTS INC. (m)—C-150
 DIELECTRIC COMMUNICATIONS (m)—C-150
 DROP SHOP LTD. INC. (d)—C-151
 DYNATECH COMMUNICATIONS (m)—C-151
 G. C. ELECTRONICS CO. (m)—C-154
 GODWIN'S DIS-K SATELLITE SYSTEMS INC. (d & r)—C-155
 HARRIS ALLIED BROADCAST EQUIPMENT (d)—C-156
 HOLZBERG INC. (d)—C-157
 IMMAD BROADCAST SERVICES (d & r)—C-157
 JAMPRO ANTENNAS INC. (d)—C-158
 JUST DROP (d)—C-159
 KINTONIC LABORATORIES INC. (d)—C-160
 MARCOM (d)—C-163
 MARTI ELECTRONICS INC. (d)—C-163
 MICRODYNE CORP. (m)—C-164
 MICROWAVE RADIO CORP. (d)—C-164
 PICO PRODUCTS INC. (m)—C-168
 PINZONE COMMUNICATIONS (d)—C-169
 QUALITY VIDEO SUPPLY CORP. (d)—C-170
 RADIO RESOURCES AND SERVICES CORP. (d)—C-170
 SANCHEZ COMMUNICATIONS (d)—C-172
 SATELLITE SYSTEMS OF BREVARD (r)—C-172
 SCALA ELECTRONIC CORP. (d)—C-172
 SCIENTIFIC-ATLANTA INC. (m)—C-172
 SEI ELECTRONICS (d)—C-173
 SEL-TRONICS INC. (d)—C-173
 SHIVELY LABORATORIES INC. (m & d)—C-173
 SPECTRUM (d)—C-174
 STEVENS TOWER CO. INC. (d & r)—C-175
 TECHNIDOL INC. (d)—C-176
 TEKO TELECOM S.R.L. (m)—C-176
 TELE-MEASUREMENTS INC. (d)—C-177
 TEPCO CORP. (d)—C-178

TIMES FIBER COMMUNICATIONS INC. (m)—C-179
 TRANSMISSION STRUCTURES LTD. (r)—C-179
 TRILOGY COMMUNICATIONS (m)—C-179
 TROMPETER ELECTRONICS INC. (m)—C-180
 WIREWORKS CORP. (m)—C-184

0210-0360

Coils, RF

BARRETT ASSOCIATES INC. (d)—C-142
 COMMUNICATION MARKETING & CONSULTING LTD. (m)—C-148
 CONTINENTAL ELECTRONICS (d)—C-149
 DELTA ELECTRONICS INC. (m)—C-150
 DIELECTRIC COMMUNICATIONS (m)—C-150
 KINTONIC LABORATORIES INC. (m)—C-160
 MARCOM (d)—C-163
 TAKKAN CO. (m)—C-176
 TELEPLEX INC. (m)—C-177
 TRANSMISSION STRUCTURES LTD. (r)—C-179

0210-0380

Communications Systems

AMERICAN LIGHTWAVE SYSTEMS INC. (m)—C-139
 ANDREW CORP. (m)—C-140
 ARTEL COMMUNICATIONS CORP. (m)—C-141
 BAF COMMUNICATIONS CORP. (m & r)—C-142
 CHANNEL MASTER (m)—C-146
 COLORADO VIDEO INC. (m)—C-148
 COMWAVE (m & d & r)—C-149
 DECIBEL PRODUCTS INC. (m)—C-150
 DYNATECH COMMUNICATIONS (m)—C-151
 EEG ENTERPRISES INC. (m)—C-152
 GLOBAL SYSTEMS CORP. (m)—C-155
 HARRIS ALLIED BROADCAST EQUIPMENT (m)—C-156
 HARRIS FARINON (m & r)—C-156
 HOLZBERG INC. (d)—C-157
 INTERAND CORP. (m)—C-158
 INTERNATIONAL MICROWAVE CORP. (m)—C-158
 LEAMING INDUSTRIES (m)—C-161
 LIGHTNING ELECTRIC OF PENNSYLVANIA INC. (d & r)—C-161
 LINEAR TELECOMMUNICATIONS (m)—C-161
 LNR COMMUNICATIONS INC. (m)—C-162
 LORAL TERRACOM (m)—C-162
 M/A-COM MAC INC. (m)—C-162
 MARCOM (d)—C-163
 MARTI ELECTRONICS INC. (m)—C-163
 MICRODYNE CORP. (m)—C-164
 MICROWAVE RADIO CORP. (m)—C-164
 MOSELEY ASSOCIATES INC. (m)—C-165
 MOTOROLA INC. (m)—C-165
 ORCHARD COMMUNICATIONS INC. (m)—C-167
 T. R. PITTS CO. (d)—C-169
 REACH ELECTRONICS INC. (m)—C-171
 RF TECHNOLOGY INC. (m)—C-171
 SYSTEMATION CORP. (m)—C-176
 TELE-MEASUREMENTS INC. (d)—C-177
 TELEMET (m)—C-177
 TELEPLEX INC. (m)—C-177
 T.F.T. INC. (m)—C-178
 VARIAN TVT (d)—C-180
 WALTON TOWERS INC. (r)—C-183

0210-0400

—microwave

ANDREW CORP. (m)—C-140
 BAF COMMUNICATIONS CORP. (d)—C-142
 BCS (d & r)—C-143
 BROADCAST MICROWAVE SERVICES INC. (m)—C-144

COMWAVE (m & d & r)—C-149
 DOLBY LABORATORIES INC. (m)—C-151
 GLOBAL SYSTEMS CORP. (m)—C-155
 HARRIS FARINON (m & r)—C-156
 IKEGAMI ELECTRONICS (U.S.A.) INC. (m)—C-157
 INTERNATIONAL MICROWAVE CORP. (m)—C-158
 LNR COMMUNICATIONS INC. (m)—C-162
 LORAL TERRACOM (m)—C-162
 M/A-COM MAC INC. (m)—C-162
 MARTI ELECTRONICS INC. (m)—C-163
 MICROWAVE RADIO CORP. (m)—C-164
 MOBILE-CAM PRODUCTS (d)—C-165
 MOSELEY ASSOCIATES INC. (m)—C-165
 MOTOROLA (m)—C-165
 MOTOROLA INC. (m)—C-165
 RADIATION SYSTEMS INC. (m & d)—C-170
 RF TECHNOLOGY INC. (m)—C-171
 T.F.T. INC. (m)—C-178
 VARIAN TVT (d)—C-180
 WALTON TOWERS INC. (r)—C-183
 WESTEC COMMUNICATIONS INC. (m)—C-183

0210-0420

—multiplex

AMERICAN LIGHTWAVE SYSTEMS INC. (m)—C-139
 ANDREW CORP. (m)—C-140
 ARTEL COMMUNICATIONS CORP. (m)—C-141
 COLORADO VIDEO INC. (m)—C-148
 FM SYSTEMS INC. (m & d)—C-154
 GRAHAM-PATTEN SYSTEMS INC. (m & d)—C-155
 INTERNATIONAL MICROWAVE CORP. (m)—C-158
 LORAL TERRACOM (m)—C-162
 MICRO COMMUNICATIONS INC. (m)—C-164
 MICROWAVE RADIO CORP. (m)—C-164
 RF TECHNOLOGY INC. (d)—C-171
 TEKO TELECOM S.R.L. (m)—C-176
 T.F.T. INC. (m)—C-178

0210-0440

—STL

ANDREW CORP. (m)—C-140
 ARTEL COMMUNICATIONS CORP. (m)—C-141
 AUDIO BROADCAST GROUP INC. (d)—C-141
 BARRETT ASSOCIATES INC. (d)—C-142
 BEXT INC. (m)—C-143
 BROADCAST SUPPLY WEST (d)—C-144
 CONTINENTAL ELECTRONICS (d)—C-149
 DOLBY LABORATORIES INC. (m)—C-151
 GLOBAL SYSTEMS CORP. (m)—C-155
 GRAHAM-PATTEN SYSTEMS INC. (m & d)—C-155
 HARRIS FARINON (m & r)—C-156
 INTERNATIONAL MICROWAVE CORP. (m)—C-158
 LEAMING INDUSTRIES (m)—C-161
 M/A-COM MAC INC. (m)—C-162
 MARTI ELECTRONICS INC. (m)—C-163
 MICROWAVE RADIO CORP. (m)—C-164
 MOSELEY ASSOCIATES INC. (m)—C-165
 NUCOMM INC. (m)—C-115
 ORCHARD COMMUNICATIONS INC. (m)—C-167
 RF TECHNOLOGY INC. (m)—C-171
 SYNCHRONOUS COMMUNICATIONS INC. (m)—C-176
 TELEMET (m)—C-177
 T.F.T. INC. (m)—C-178
 VARIAN TVT (d)—C-180
 WEGENER COMMUNICATIONS INC. (m)—C-183

0210-0460

—TSL

ANDREW CORP. (m)—C-140
 ARTEL COMMUNICATIONS CORP. (m)—C-141

BARRETT ASSOCIATES INC. (d)—C-142
 BROADCAST SUPPLY WEST (d)—C-144
 CONTINENTAL ELECTRONICS (d)—C-149
 GRAHAM-PATTEN SYSTEMS INC. (m & d)—C-155
 HARRIS FARINON (m & r)—C-156
 INTERNATIONAL MICROWAVE CORP. (m)—C-158
 M/A-COM MAC INC. (m)—C-162
 MARTI ELECTRONICS INC. (m)—C-163
 MICROWAVE RADIO CORP. (m)—C-164
 MOSELEY ASSOCIATES INC. (m)—C-165
 NUCOMM INC. (m)—C-115
 ORCHARD COMMUNICATIONS INC. (m)—C-167
 RF TECHNOLOGY INC. (m)—C-171
 T.F.T. INC. (m)—C-178
 VARIAN TVT (d)—C-180
 WEGENER COMMUNICATIONS INC. (m)—C-183

0210-0480

Connectors

ADAPT COMMUNICATION SUPPLY CO. INC. (d)—C-137
 ADC TELECOMMUNICATIONS INC. (m)—C-137
 ALLIED ELECTRONICS (d)—C-138
 ALPHA WIRE CORP. (m)—C-139
 ANDREW CORP. (m)—C-140
 ANKTER CABLE TV (CANADA) (d)—C-140
 AVA ELECTRONICS CORP. (m)—C-142
 BARRETT ASSOCIATES INC. (d)—C-142
 BIRD ELECTRONIC CORP. (m & d)—C-143
 CABLE-LOCK CONNECTORS LTD. (m)—C-144
 CABLEWAVE SYSTEMS (m)—C-145
 CANARE CABLE INC. (m & d)—C-145
 CLARK WIRE AND CABLE (d)—C-147
 COMMUNICATION MARKETING & CONSULTING LTD. (m)—C-148
 CONNECTRONICS CORP. (m)—C-149
 CROUSE-HINDS CAM-LOK PRODUCTS (m)—C-149
 dB COMMUNICATIONS INC. (d)—C-150
 DECIBEL PRODUCTS INC. (m)—C-150
 DEK INC. (m)—C-150
 DROP SHOP LTD. INC. (m)—C-151
 G. C. ELECTRONICS CO. (m)—C-154
 GODWIN'S DIS-K SATELLITE SYSTEMS INC. (d & r)—C-155
 HOLZBERG INC. (d)—C-157
 INTERNATIONAL MICROWAVE CORP. (m)—C-158
 JUST DROP (d)—C-159
 KINGS ELECTRONICS CO. INC. (m)—C-160
 K-TECH (r)—C-160
 LEMO USA INC. (m & d)—C-161
 LRC/VITEK ELECTRONICS (m)—C-162
 MAGNAVOX CATV SYSTEMS INC. (d)—C-162
 MARCOM (d)—C-163
 MICRODYNE CORP. (m)—C-164
 PICO PRODUCTS INC. (m)—C-168
 T. R. PITTS CO. (d)—C-169
 PPC (PRODUCTION PRODUCTS CO.) (m)—C-169
 QUALITY VIDEO SUPPLY CORP. (m & d)—C-170
 SANCHEZ COMMUNICATIONS (d)—C-172
 SCALA ELECTRONIC CORP. (d)—C-172
 SEI ELECTRONICS (d)—C-173
 SEL-TRONICS INC. (d)—C-173
 SHIVELY LABORATORIES INC. (m)—C-173
 TAKKAN CO. (m)—C-176
 TEKO TELECOM S.R.L. (m)—C-176
 TELE-MEASUREMENTS INC. (d)—C-177
 TENNAPLEX SYSTEMS LTD. (d)—C-178
 TIMES FIBER COMMUNICATIONS INC. (d)—C-179
 TROMPETER ELECTRONICS INC. (m)—C-180
 VEAM (m)—C-182
 VIEWSONICS INC. (m)—C-182
 WIREWORKS CORP. (d)—C-184

0210-0580**Earth Terminals**

ANDREW CORP. (m)—C-140
 AVANTEK INC. (m & r)—C-142
 BAF COMMUNICATIONS CORP. (d)—C-142
 R. L. DRAKE CO. (m)—C-151
 GODWIN'S DIS-K SATELLITE SYSTEMS INC. (d & r)—C-155
 HOLZBERG INC. (d)—C-157
 K-TECH (r)—C-160
 MARCOM (d)—C-163
 MICRODYNE CORP. (m)—C-164
 PINZONE COMMUNICATIONS (d)—C-169
 SATELLITE SYSTEMS OF BREVARD (r)—C-172
 SCIENTIFIC-ATLANTA INC. (m)—C-172
 SPECTRUM (d)—C-174
 TEKNO TELECOM S.R.L. (m)—C-176
 WEGENER COMMUNICATIONS INC. (m)—C-183

0210-0600**—receive only**

ANDREW CORP. (m)—C-140
 AVANTEK INC. (m & r)—C-142
 BAF COMMUNICATIONS CORP. (d)—C-142
 CHANNEL MASTER (m)—C-146
 R. L. DRAKE CO. (m)—C-151
 GODWIN'S DIS-K SATELLITE SYSTEMS INC. (d & r)—C-155
 PINZONE COMMUNICATIONS (d)—C-169
 TEKNO TELECOM S.R.L. (m)—C-176
 TRIPLE CROWN ELECTRONICS INC. (m)—C-179
 WEGENER COMMUNICATIONS INC. (m)—C-183

0210-0620**—receive/transmit**

ANDREW CORP. (m)—C-140
 AVANTEK INC. (m & r)—C-142
 BAF COMMUNICATIONS CORP. (d)—C-142
 BCS (d & r)—C-143
 HARRIS FARINON (m & r)—C-156
 K-TECH (r)—C-160
 LNR COMMUNICATIONS INC. (m)—C-162
 PINZONE COMMUNICATIONS (d)—C-169
 SCIENTIFIC-ATLANTA INC. (m)—C-172
 TEKNO TELECOM S.R.L. (m)—C-176
 WEGENER COMMUNICATIONS INC. (m)—C-183

0210-0640**FM Processors-FM Sub-Carrier Converters**

AMERICAN LIGHTWAVE SYSTEMS INC. (m)—C-139
 ANIXTER CABLE TV (CANADA) (d)—C-140
 ARTEL COMMUNICATIONS CORP. (m)—C-141
 AUDIO BROADCAST GROUP INC. (d)—C-141
 BCS (d & r)—C-143
 CIRCUIT RESEARCH LABS INC. (m)—C-147
 CONTINENTAL ELECTRONICS (d)—C-149
 FM SYSTEMS INC. (m & d)—C-154
 GENTNER ELECTRONICS CORP. (m)—C-155
 HALL ELECTRONICS INC. (d)—C-156
 HARRIS ALLIED BROADCAST EQUIPMENT (m)—C-156
 HOLZBERG INC. (d)—C-157
 INTERNATIONAL MICROWAVE CORP. (m)—C-158
 LEARNING INDUSTRIES (m)—C-161
 MAGNAVOX CATV SYSTEMS INC. (d)—C-162
 MARCOM (d)—C-163
 MODULATION SCIENCES INC. (m)—C-165
 NEXUS ENGINEERING CORP. (m)—C-166
 RF TECHNOLOGIES (m & d)—C-171
 SINGER PRODUCTS INC. (d)—C-174

SPECTRUM (d)—C-174
 SYNCHRONOUS COMMUNICATIONS INC. (m)—C-176
 T.F.T. INC. (m)—C-178
 TRIPLE CROWN ELECTRONICS INC. (m)—C-179
 VALLEY INTERNATIONAL INC. (m)—C-180
 WEGENER COMMUNICATIONS INC. (m)—C-183

0210-0660**Fiber Optic Fctors**

AMERICAN LIGHTWAVE SYSTEMS INC. (m)—C-139
 CATV SERVICES INC. (d)—C-145
 HOLZBERG INC. (d)—C-157
 QUALITY VIDEO SUPPLY CORP. (d)—C-170
 RF TECHNOLOGIES (m & d)—C-171
 SPECTRUM (d)—C-174
 SYNCHRONOUS COMMUNICATIONS INC. (m)—C-176
 TEKNO TELECOM S.R.L. (m)—C-176
 TELE-MEASUREMENTS INC. (d)—C-177

0210-0680**Filters-Band Pass**

AIRTRON (m)—C-138
 ANDREW CORP. (m)—C-140
 ANIXTER CABLE TV (CANADA) (d)—C-140
 ANTSCO CORP. (m)—C-141
 BAL LTD./ALLEN AVIONICS INC. (m)—C-142
 BIRD ELECTRONIC CORP. (m & d)—C-143
 CHANNEL MASTER (m)—C-146
 COAXIAL DYNAMICS INC. (m)—C-148
 dB COMMUNICATIONS INC. (d)—C-150
 DECIBEL PRODUCTS INC. (m)—C-150
 GAMCO INDUSTRIES INC. (m)—C-154
 GODWIN'S DIS-K SATELLITE SYSTEMS INC. (d & r)—C-155
 LINDSAY SPECIALTY PRODUCTS (m)—C-161
 MARCOM (d)—C-163
 MICRO COMMUNICATIONS INC. (m)—C-164
 MICROWAVE FILTER CO. INC. (m)—C-164
 RF TECHNOLOGIES (m & d)—C-171
 SHIVELY LABORATORIES INC. (m)—C-173
 TEKNO TELECOM S.R.L. (m)—C-176
 TELEVISION EQUIPMENT ASSOCIATES INC. (m)—C-178
 TENNAPLEX SYSTEMS LTD. (d)—C-178
 VIEWSONICS INC. (m)—C-182
 WIDE BAND ENGINEERING CO. (m)—C-183

0210-0700**Gaskets**

AIRTRON (m)—C-138
 ANDREW CORP. (m)—C-140
 BAL LTD./ALLEN AVIONICS INC. (m)—C-142
 CHOMERICS INC. (m)—C-147
 TRANSMISSION STRUCTURES LTD. (r)—C-179

0210-0720**—RF**

AIRTRON (m)—C-138
 ANDREW CORP. (m)—C-140
 CHOMERICS INC. (m)—C-147
 COMARK COMMUNICATIONS INC. (m)—C-148
 CONTINENTAL ELECTRONICS (m)—C-149
 INTRASTELLAR ELECTRONICS (r)—C-158
 MICRO COMMUNICATIONS INC. (m)—C-164
 NUCOMM INC. (m & d & r)—C-115
 TENNAPLEX SYSTEMS LTD. (d)—C-178
 TROMPETER ELECTRONICS INC. (m)—C-180

**Cablewave Systems**

Division of Radio Frequency Systems, Inc.
 60 Dodge Ave., North Haven, CT 06473
 Tel. 203-239-3311 • FAX. 203-234-7718

BOGNER®

- Bogner® LPTV, UHF, VHF, MMDS/ITFS antennas
- Flexwell® transmission line and connectors
- Turnkey RF Subsystems

0210-0740**—waveguide**

AIRTRON (m)—C-138
 ANDREW CORP. (m)—C-140
 CHOMERICS INC. (m)—C-147
 COMARK COMMUNICATIONS INC. (m)—C-148
 JAMPRO ANTENNAS INC. (d)—C-158
 MICRO COMMUNICATIONS INC. (m)—C-164
 TELEPLEX INC. (m)—C-177
 TENNAPLEX SYSTEMS LTD. (d)—C-178

0210-0760**Generators-SCA**

BARRETT ASSOCIATES INC. (d)—C-142
 BROADCAST ELECTRONICS INC. (m)—C-144
 CABLE CONVERTER SERVICES CORP. (r)—C-144
 CCS CORP. (r)—C-146
 CIRCUIT RESEARCH LABS INC. (m)—C-147
 COMWAVE (m & r)—C-149
 CONTINENTAL ELECTRONICS (d)—C-149
 HOLZBERG INC. (d)—C-157
 MARCOM (d)—C-163
 MARTI ELECTRONICS INC. (m)—C-163
 MODULATION SCIENCES INC. (m)—C-165
 MOSELEY ASSOCIATES INC. (m)—C-165
 TVT LTD. (m)—C-180

0210-0780**Load Resistors, Coaxial**

ALTRONIC RESEARCH INC. (m & d & r)—C-139
 BARRETT ASSOCIATES INC. (d)—C-142
 BIRD ELECTRONIC CORP. (m & d)—C-143
 COAXIAL DYNAMICS INC. (m)—C-148
 CONTINENTAL ELECTRONICS (d)—C-149
 GILBERT ENGINEERING CO. INC. (m)—C-155
 KD/TRIANGLE ELECTRONICS (m)—C-159
 KINGS ELECTRONICS CO. INC. (m)—C-160
 NAROA MICROWAVE CORP. (m)—C-166

0210-0800**Multiplexers**

AIRTRON (m)—C-138
 AMERICAN LIGHTWAVE SYSTEMS INC. (m)—C-139
 BLONDER-TONGUE LABORATORIES INC. (m)—C-143
 THE CAMERA MART INC. (d & r)—C-145
 COLORADO VIDEO INC. (m)—C-148
 CONTINENTAL ELECTRONICS (d)—C-149
 FM SYSTEMS INC. (m & d)—C-154
 GLOBAL SYSTEMS CORP. (m)—C-155
 IMMAD BROADCAST SERVICES (r)—C-157
 KINTONIC LABORATORIES INC. (m)—C-160
 LAIRD TELEMEDIA INC. (m)—C-160
 LORAL TERRACOM (m)—C-162
 MICRO COMMUNICATIONS INC. (m)—C-164
 NEC AMERICA INC. (m)—C-166
 SHIVELY LABORATORIES INC. (m)—C-173
 TEKNO TELECOM S.R.L. (m)—C-176
 TELE-MEASUREMENTS INC. (d)—C-177
 VIEWSONICS INC. (m)—C-182
 WEGENER COMMUNICATIONS INC. (m)—C-183

0210-0820**Quartz Crystals**

MOTOROLA INC. (m)—C-165
 TEKNO TELECOM S.R.L. (m)—C-176

0210-0840**RF Power Equipment**

ANIXTER CABLE TV (CANADA) (d)—C-140
 BAF COMMUNICATIONS CORP. (d)—C-142
 BROADCAST ELECTRONICS INC. (m)—C-144
 CAVECO EQUIPMENT LTD. (d)—C-146
 CHANNEL MASTER (m)—C-146
 COMWAVE (m & r)—C-149
 CONTINENTAL ELECTRONICS (m)—C-149
 GLOBAL SYSTEMS CORP. (m)—C-155
 HALL ELECTRONICS INC. (d)—C-156
 HOLZBERG INC. (d)—C-157
 JAMPRO ANTENNAS INC. (d)—C-158
 MARCOM (d)—C-163
 MARCONI COMMUNICATION SYSTEMS LTD. (m)—C-163
 MICRO COMMUNICATIONS INC. (m)—C-164
 MICROWAVE RADIO CORP. (m)—C-164
 NEXUS ENGINEERING CORP. (m)—C-166
 RF TECHNOLOGIES (m & d)—C-171
 RF TECHNOLOGY INC. (m)—C-171
 SIEL SISTEMI ELETTRONICI (m)—C-173
 TEKNO TELECOM S.R.L. (m)—C-176
 T.F.T. INC. (m)—C-178
 TVT LTD. (m)—C-180
 VARIAN TVT (m)—C-180

0210-0860**—AM exchngers**

ANIXTER CABLE TV (CANADA) (d)—C-140
 CONTINENTAL ELECTRONICS (d)—C-149
 HARRIS ALLIED BROADCAST EQUIPMENT (m)—C-156
 KAHN COMMUNICATIONS INC. (m)—C-159
 RADIO RESOURCES AND SERVICES CORP. (d)—C-170
 TEKNO TELECOM S.R.L. (m)—C-176

0210-0880**—AM stereo exchngers**

ANIXTER CABLE TV (CANADA) (d)—C-140
 AUDIO BROADCAST GROUP INC. (d)—C-141
 BROADCAST ELECTRONICS INC. (m & r)—C-144
 CONTINENTAL ELECTRONICS (d)—C-149
 DELTA ELECTRONICS INC. (m)—C-150
 KAHN COMMUNICATIONS INC. (m)—C-159
 TEKNO TELECOM S.R.L. (m)—C-176

0210-0920**—attenuators**

ADAPT COMMUNICATION SUPPLY CO. INC. (d)—C-137
 ANIXTER CABLE TV (CANADA) (d)—C-140
 AVA ELECTRONICS CORP. (m)—C-142
 BAL LTD./ALLEN AVIONICS INC. (m)—C-142
 BIRD ELECTRONIC CORP. (m & d)—C-143
 THE CAMERA MART INC. (d & r)—C-145
 COAXIAL DYNAMICS INC. (m)—C-148
 COLORMAX ELECTRONIC CORP. (d)—C-148
 dB COMMUNICATIONS INC. (d)—C-150
 GAMCO INDUSTRIES INC. (m)—C-154

Broadcast Equipment—0200

GODWIN'S DIS-K SATELLITE SYSTEMS INC. (d)—C-155
KAY ELEMETRICS CORP. (m)—C-159
KDV/TRIANGLE ELECTRONICS (m)—C-159
KINGS ELECTRONICS CO. INC. (m)—C-160
KINTONIC LABORATORIES INC. (m)—C-160
NARDA MICROWAVE CORP. (m)—C-166
PICO PRODUCTS INC. (m)—C-168
SESCOM INC. (m)—C-173
TEKO TELECOM S.R.L. (m)—C-176
TENNAPLEX SYSTEMS LTD. (d)—C-178
VIEWSONICS INC. (m)—C-182
WAVETEK RF PRODUCTS INC. (m)—C-183

0210-0980

—converters

ALPHA WIRE CORP. (m)—C-139
AMERICAN LIGHTWAVE SYSTEMS INC. (m)—C-139
BLONDER-TONGUE LABORATORIES INC. (m)—C-143
CABLE CONVERTER SERVICES CORP. (r)—C-144
CCS CORP. (r)—C-146
COLORMAX ELECTRONIC CORP. (d)—C-148
COMWAVE (m & r)—C-149
GLOBAL SYSTEMS CORP. (m)—C-155
LNR COMMUNICATIONS INC. (m)—C-162
SYNCHRONOUS COMMUNICATIONS INC. (m)—C-176
VGV INC. (m)—C-182

0210-0980

—diplexers

AIRTRON (m)—C-138
ANTSCO CORP. (m)—C-141
BLONDER-TONGUE LABORATORIES INC. (m)—C-143
BROADCAST MICROWAVE SERVICES INC. (m)—C-144
COMARK COMMUNICATIONS INC. (m)—C-148
CONTINENTAL ELECTRONICS (d)—C-149
DIELECTRIC COMMUNICATIONS (m)—C-150
GLOBAL SYSTEMS CORP. (m)—C-155
IMMAD BROADCAST SERVICES (r)—C-157
JAMPRO ANTENNAS INC. (m)—C-158
KDV/TRIANGLE ELECTRONICS (m)—C-159
KINTONIC LABORATORIES INC. (m)—C-160
LEAMING INDUSTRIES (m)—C-161
MARCONI COMMUNICATION SYSTEMS LTD. (m)—C-163
MICRO COMMUNICATIONS INC. (m)—C-164
MICROWAVE FILTER CO. INC. (m)—C-164
NEC AMERICA INC. (m)—C-166
SHIVELY LABORATORIES INC. (m)—C-173
TEKO TELECOM S.R.L. (m)—C-176
TELEPLEX INC. (m)—C-177
TENNAPLEX SYSTEMS LTD. (d)—C-178
UTE MICROWAVE INC. (m)—C-180
VIEWSONICS INC. (m)—C-182

0210-1000

—filters

AIRTRON (m)—C-138
ANXTER CABLE TV (CANADA) (d)—C-140
ANTSCO CORP. (m)—C-141
BAL LTD./ALLEN AVIONICS INC. (m)—C-142
BIRD ELECTRONIC CORP. (m & d)—C-143
BROADCAST MICROWAVE SERVICES INC. (m)—C-144
COAXIAL DYNAMICS INC. (m)—C-148
CONTINENTAL ELECTRONICS (d)—C-149
CONTROL CONCEPTS CORP. (m)—C-149
DECIBEL PRODUCTS INC. (m)—C-150
DIELECTRIC COMMUNICATIONS (m)—C-150
GAMCO INDUSTRIES INC. (m)—C-154
GLOBAL SYSTEMS CORP. (m)—C-155
GODWIN'S DIS-K SATELLITE SYSTEMS INC. (d)—C-155
IMMAD BROADCAST SERVICES (r)—C-157
JAMPRO ANTENNAS INC. (m)—C-158

KINTONIC LABORATORIES INC. (m)—C-160
MARCONI COMMUNICATION SYSTEMS LTD. (m)—C-163
MICRO COMMUNICATIONS INC. (m)—C-164
MICROWAVE FILTER CO. INC. (m)—C-164
MICROWAVE RADIO CORP. (m & d)—C-164
PICO PRODUCTS INC. (m)—C-168
RF TECHNOLOGY INC. (d)—C-171
SHIVELY LABORATORIES INC. (m)—C-173
TEKO TELECOM S.R.L. (m)—C-176
TENNAPLEX SYSTEMS LTD. (d)—C-178
UTE MICROWAVE INC. (m)—C-180
VIEWSONICS INC. (m)—C-182

0210-1020

—FM excitors

AEG BAYLY INC. (m)—C-137
AUDIO BROADCAST GROUP INC. (d)—C-141
BAF COMMUNICATIONS CORP. (d)—C-142
BCS (d & r)—C-143
BEXT INC. (m)—C-143
BROADCAST ELECTRONICS INC. (m & r)—C-144
BROADCAST MICROWAVE SERVICES INC. (m)—C-144
BROADCAST SUPPLY WEST (d)—C-144
CONTINENTAL ELECTRONICS (m)—C-149
FM SYSTEMS INC. (m & d)—C-154
HARRIS FARINON (m & r)—C-156
JAMPRO ANTENNAS INC. (d)—C-158
LARCAN COMMUNICATIONS EQUIPMENT INC. (m)—C-160
LNR COMMUNICATIONS INC. (m)—C-162
MARCOM (d)—C-163
MARCONI COMMUNICATION SYSTEMS LTD. (m)—C-163
MARTI ELECTRONICS INC. (m)—C-163
MICRODYNE CORP. (m)—C-164
NEC AMERICA INC. (m)—C-166
NEXUS ENGINEERING CORP. (m)—C-166
QEI CORP. (m & d)—C-170
RADIO RESOURCES AND SERVICES CORP. (d)—C-170
ROHDE & SCHWARZ INC. (m)—C-171
SIEL SISTEMI ELETRONICI (m)—C-173
SINGER PRODUCTS INC. (d)—C-174
TEKO TELECOM S.R.L. (m)—C-176
TELEVISION TECHNOLOGY CORP. (m)—C-178
T.F.T. INC. (m)—C-178
TVT LTD. (m)—C-180
VARIAN TVT (m)—C-180

0210-1040

—leads

AIRTRON (m)—C-138
BIRD ELECTRONIC CORP. (m & d)—C-143
COAXIAL DYNAMICS INC. (m)—C-148
CONTINENTAL ELECTRONICS (m)—C-149
DECIBEL PRODUCTS INC. (m)—C-150
DIELECTRIC COMMUNICATIONS (m)—C-150
JAMPRO ANTENNAS INC. (d)—C-158
KDV/TRIANGLE ELECTRONICS (m)—C-159
KINTONIC LABORATORIES INC. (m)—C-160
MARCONI COMMUNICATION SYSTEMS LTD. (m)—C-163
MICRO COMMUNICATIONS INC. (m)—C-164
NARDA MICROWAVE CORP. (m)—C-166
QEI CORP. (d)—C-170
SHIVELY LABORATORIES INC. (m)—C-173
TEKO TELECOM S.R.L. (m)—C-176
TELEPLEX INC. (m)—C-177
TENNAPLEX SYSTEMS LTD. (d)—C-178

0210-1060

—modulators

AMERICAN LIGHTWAVE SYSTEMS INC. (m)—C-139
ANXTER CABLE TV (CANADA) (d)—C-140
ANTENNA TECHNOLOGY (d)—C-140
AUDIO/DIGITAL (m)—C-141
BAF COMMUNICATIONS CORP. (d)—C-142

BARCO VIDEO & COMMUNICATIONS (m)—C-142
BLONDER-TONGUE LABORATORIES INC. (m)—C-143
CABLE CONVERTER SERVICES CORP. (r)—C-144
CATEL TELECOMMUNICATIONS (m)—C-145
CCS CORP. (r)—C-146
CONTINENTAL ELECTRONICS (m)—C-149
dB COMMUNICATIONS INC. (d)—C-150
GAMCO INDUSTRIES INC. (m)—C-154
GLOBAL SYSTEMS CORP. (m)—C-155
GODWIN COMMUNICATIONS (d)—C-155
GODWIN'S DIS-K SATELLITE SYSTEMS INC. (d & r)—C-155
IMMAD BROADCAST SERVICES (r)—C-157
INTRASTELLAR ELECTRONICS (r)—C-158
JAMPRO ANTENNAS INC. (d)—C-158
LEAMING INDUSTRIES (m)—C-161
MARCONI COMMUNICATION SYSTEMS LTD. (m)—C-163
MICRODYNE CORP. (m)—C-164
MICROWAVE RADIO CORP. (m)—C-164
MOSELEY ASSOCIATES INC. (m)—C-165
NEXUS ENGINEERING CORP. (m)—C-166
PASSIVE DEVICES INC. (d)—C-168
PICO PRODUCTS INC. (m)—C-168
RF TECHNOLOGIES (m & d)—C-171
ROHDE & SCHWARZ INC. (m)—C-171
SIEL SISTEMI ELETRONICI (m)—C-173
SYNCHRONOUS COMMUNICATIONS INC. (m)—C-176
TEKO TELECOM S.R.L. (m)—C-176
T.F.T. INC. (m)—C-178
TRIPLE CROWN ELECTRONICS INC. (m)—C-179
TVT LTD. (m)—C-180

0210-1080

—phasing networks

CONTINENTAL ELECTRONICS (m)—C-149
KINTONIC LABORATORIES INC. (m)—C-160
MARCONI COMMUNICATION SYSTEMS LTD. (m)—C-163
SHIVELY LABORATORIES INC. (m)—C-173
TELEPLEX INC. (m)—C-177
TENNAPLEX SYSTEMS LTD. (d)—C-178
TOWNSEND CORP. (d)—C-179

0210-1100

—power dividers

AIRTRON (m)—C-138
COAXIAL DYNAMICS INC. (m)—C-148
COMARK COMMUNICATIONS INC. (m)—C-148
DECIBEL PRODUCTS INC. (m)—C-150
DIELECTRIC COMMUNICATIONS (m)—C-150
GAMCO INDUSTRIES INC. (m)—C-154
GLOBAL SYSTEMS CORP. (m)—C-155
INTRASTELLAR ELECTRONICS (r)—C-158
KDV/TRIANGLE ELECTRONICS (m)—C-159
KINTONIC LABORATORIES INC. (m)—C-160
LDL COMMUNICATIONS INC. (m)—C-160
MARCONI COMMUNICATION SYSTEMS LTD. (m)—C-163
MICRO COMMUNICATIONS INC. (m)—C-164
MICRODYNE CORP. (m)—C-164
NARDA MICROWAVE CORP. (m)—C-166
PASSIVE DEVICES INC. (d)—C-168
SCALA ELECTRONIC CORP. (m)—C-172
SHIVELY LABORATORIES INC. (m)—C-173
TEKO TELECOM S.R.L. (m)—C-176
TELEPLEX INC. (m)—C-177
TENNAPLEX SYSTEMS LTD. (d)—C-178
TOWNSEND CORP. (d)—C-179

0210-1120

—power tubes

CECO COMMUNICATIONS INC. (d)—C-146
CONTINENTAL ELECTRONICS (d)—C-149
EEV CANADA LTD. (m)—C-152
EEV INC. (m)—C-152

LARCAN COMMUNICATIONS EQUIPMENT INC. (d)—C-160
RICHARDSON ELECTRONICS LTD. (m & d)—C-171
SEI ELECTRONICS (d)—C-173
TEKO TELECOM S.R.L. (m)—C-176
THOMSON ELECTRONIC TUBE DIV. (m)—C-178
TOWNSEND CORP. (d)—C-179
VARIAN TVT (m)—C-180

0210-1140

—program subcarriers

COMWAVE (m & d & r)—C-149
CONTINENTAL ELECTRONICS (d)—C-149
GODWIN COMMUNICATIONS (d)—C-155
HARRIS FARINON (m)—C-156
WA-COM MAC INC. (m)—C-162
T.F.T. INC. (m)—C-178
TOWNSEND CORP. (d)—C-179

0210-1160

—stereo generators

AEG BAYLY INC. (d)—C-137
ANXTER CABLE TV (CANADA) (d)—C-140
B & K PRECISION/MAXTEC INTERNATIONAL CORP. (m)—C-142
BEXT INC. (m)—C-143
BROADCAST ELECTRONICS INC. (m & r)—C-144
BROADCAST SUPPLY WEST (d)—C-144
CATEL TELECOMMUNICATIONS (m)—C-145
CIRCUIT RESEARCH LABS INC. (m)—C-147
CONTINENTAL ELECTRONICS (d)—C-149
GENTNER ELECTRONICS CORP. (m)—C-155
GODWIN COMMUNICATIONS (d)—C-155
INOVONICS INC. (m)—C-158
KAHN COMMUNICATIONS INC. (m)—C-159
LDL COMMUNICATIONS INC. (m)—C-160
LEAMING INDUSTRIES (m)—C-161
MAGNAVOX CATV SYSTEMS INC. (d)—C-162
MODULATION SCIENCES INC. (m)—C-165
MOSELEY ASSOCIATES INC. (m)—C-165
NEXUS ENGINEERING CORP. (m)—C-166
ORBAN (m)—C-167
QEI CORP. (m & d)—C-170
RF TECHNOLOGIES (m & d)—C-171
SCIENTIFIC-ATLANTA INC. (m)—C-172
SIEL SISTEMI ELETRONICI (m)—C-173
TEKO TELECOM S.R.L. (m)—C-176
TOWNSEND CORP. (d)—C-179
TRIPLE CROWN ELECTRONICS INC. (m)—C-179
TVT LTD. (m)—C-180

0210-1180

—switches

ALLIED ELECTRONICS (d)—C-138
ANTSCO CORP. (m)—C-141
BIRD ELECTRONIC CORP. (m & d)—C-143
COAXIAL DYNAMICS INC. (m)—C-148
DIELECTRIC COMMUNICATIONS (m)—C-150
DOW-KEY MICROWAVE CORP. (m)—C-151
GODWIN COMMUNICATIONS (d)—C-155
IMMAD BROADCAST SERVICES (r)—C-157
KAY ELEMETRICS CORP. (m)—C-159
KDV/TRIANGLE ELECTRONICS (m)—C-159
MARCONI COMMUNICATION SYSTEMS LTD. (m)—C-163
MICRO COMMUNICATIONS INC. (m)—C-164
NARDA MICROWAVE CORP. (m)—C-166
SHIVELY LABORATORIES INC. (m & d)—C-173
SWITCHCRAFT INC. (m)—C-175
SYNCHRONOUS COMMUNICATIONS INC. (m)—C-176
TECHNOV INDUSTRIES LTD. (m)—C-176
TEKO TELECOM S.R.L. (m)—C-176
TELE-MEASUREMENTS INC. (d)—C-177
TOWNSEND CORP. (d)—C-179
VEETRONIX INC. (m)—C-182

0210-1200**—TV excitors**

BARCO VIDEO & COMMUNICATIONS (m)—C-142
 BCS (d & r)—C-143
 BEXT INC. (m)—C-143
 COMARK COMMUNICATIONS INC. (m)—C-148
 GLOBAL SYSTEMS CORP. (m)—C-155
 ITS CORP. (m)—C-158
 LARCAN COMMUNICATIONS EQUIPMENT INC. (m)—C-160
 LDL COMMUNICATIONS INC. (m)—C-160
 LINEAR TELECOMMUNICATIONS (m)—C-161
 MARCOM (d)—C-163
 MARCONI COMMUNICATION SYSTEMS LTD. (m)—C-163
 NEC AMERICA INC. (m)—C-166
 NEXUS ENGINEERING CORP. (m)—C-166
 ROHDE & SCHWARZ INC. (m)—C-171
 SCIENTIFIC-ATLANTA INC. (m)—C-172
 TEKO TELECOM S.R.L. (m)—C-176
 TELEVISION TECHNOLOGY CORP. (m)—C-178
 TOWNSEND CORP. (d)—C-179
 TRIPLE CROWN ELECTRONICS INC. (m)—C-179
 TVT LTD. (m)—C-180
 VARIAN TVT (m)—C-180
 VERSA-COUNT INC. (m)—C-182

0210-1220**Receivers**

AMERICAN LIGHTWAVE SYSTEMS INC. (m)—C-139
 ANDREW CORP. (d)—C-140
 BARRETT ASSOCIATES INC. (d)—C-142
 BCS (d & r)—C-143
 BROADCAST ELECTRONICS INC. (m)—C-144
 CABLE CONVERTER SERVICES CORP. (r)—C-144
 CABLE LINK INC. (d & r)—C-144
 CAVECO EQUIPMENT LTD. (d)—C-146
 CCS CORP. (r)—C-146
 EEG ENTERPRISES INC. (m)—C-152
 GLOBAL SYSTEMS CORP. (m)—C-155
 HALL ELECTRONICS INC. (d)—C-156
 HARRIS FARINON (m & r)—C-156
 HOLZBERG INC. (d)—C-157
 KAHN COMMUNICATIONS INC. (m)—C-159
 LEARNING INDUSTRIES (m)—C-161
 LNR COMMUNICATIONS INC. (m)—C-162
 MICRODYNE CORP. (m)—C-164
 MICROWAVE RADIO CORP. (m)—C-164
 NEXUS ENGINEERING CORP. (m)—C-166
 PANASONIC COMMUNICATIONS & SYSTEMS CO. (m)—C-168
 PASSIVE DEVICES INC. (d)—C-168
 REACH ELECTRONICS INC. (m)—C-171
 RF TECHNOLOGIES (m & d)—C-171
 ROHDE & SCHWARZ INC. (m)—C-171
 SCIENTIFIC-ATLANTA INC. (m)—C-172
 SPECTRUM (d)—C-174
 TEKO TELECOM S.R.L. (m)—C-176
 T.F.T. INC. (m)—C-178

0210-1240**—EBS**

AUDIO BROADCAST GROUP INC. (d)—C-141
 CONTINENTAL ELECTRONICS (d)—C-149
 GORMAN-REDLICH MANUFACTURING CO. (m)—C-155
 INTERNATIONAL MICROWAVE CORP. (m)—C-158
 INTERNATIONAL NUCLEAR CORP. (m)—C-158
 JOHNSON ELECTRONICS INC. (m)—C-159
 KINTONIC LABORATORIES INC. (d)—C-160
 MARCOM (d)—C-163
 RADIO RESOURCES AND SERVICES CORP. (d)—C-170

SCHAFFER WORLD COMMUNICATIONS (d)

C-172
 T.F.T. INC. (m)—C-178

0210-1260**—FM**

AEG BAYLY INC. (d)—C-137
 AMERICAN LIGHTWAVE SYSTEMS INC. (m)—C-139
 BEXT INC. (m)—C-143
 INTERNATIONAL MICROWAVE CORP. (m)—C-158
 JOHNSON ELECTRONICS INC. (m)—C-159
 LNR COMMUNICATIONS INC. (m)—C-162
 MARCOM (d)—C-163
 ROHDE & SCHWARZ INC. (m)—C-171
 SYNCHRONOUS COMMUNICATIONS INC. (m)—C-176
 TEKO TELECOM S.R.L. (m)—C-176
 T.F.T. INC. (m)—C-178
 VERSA-COUNT INC. (m)—C-182

0210-1280**—receiver/generators**

CABLE LINK INC. (d & r)—C-144
 CIRCUIT RESEARCH LABS INC. (m)—C-147
 MARCOM (d)—C-163
 PASSIVE DEVICES INC. (d)—C-168
 T.F.T. INC. (m)—C-178

0210-1300**—SCA**

BELAR ELECTRONICS LABORATORY INC. (m)—C-143
 BROADCAST SUPPLY WEST (d)—C-144
 BURK TECHNOLOGY (m)—C-144
 CONTINENTAL ELECTRONICS (d)—C-149
 JOHNSON ELECTRONICS INC. (m)—C-159
 MARCOM (d)—C-163
 MARTI ELECTRONICS INC. (m)—C-163
 MODULATION SCIENCES INC. (m)—C-165
 MOSELEY ASSOCIATES INC. (d)—C-165
 REACH ELECTRONICS INC. (m)—C-171
 T.F.T. INC. (m)—C-178

0210-1320**—STL**

ARTEL COMMUNICATIONS CORP. (m)—C-141
 AUDIO BROADCAST GROUP INC. (d)—C-141
 BEXT INC. (m)—C-143
 BROADCAST MICROWAVE SERVICES INC. (m)—C-144
 BROADCAST SUPPLY WEST (d)—C-144
 CONTINENTAL ELECTRONICS (d)—C-149
 GLOBAL SYSTEMS CORP. (m)—C-155
 HARRIS FARINON (m)—C-156
 INTERNATIONAL MICROWAVE CORP. (m)—C-158
 KINTONIC LABORATORIES INC. (d)—C-160
 M/A-COM MAC INC. (m)—C-162
 MARCOM (d)—C-163
 MARTI ELECTRONICS INC. (m)—C-163
 MICROWAVE RADIO CORP. (m)—C-164
 MOSELEY ASSOCIATES INC. (m)—C-165
 OEI CORP. (d)—C-170
 RF TECHNOLOGY INC. (m)—C-171
 SYNCHRONOUS COMMUNICATIONS INC. (m)—C-176
 TELEVISION TECHNOLOGY CORP. (m)—C-178
 T.F.T. INC. (m)—C-178

0210-1340**—time (WWW)**

CHRONO-LOG CORP. (m)—C-147
 PRECISION TIME (m)—C-169



PO Box 68 White Haven, PA 18661 717-443-9575
 1-800-233-6193
 FAX 717-443-9257

UHF, VHF, ITFS/MMDS

Broadcast / Tower / Studio
 Products and Service

Turnkey Systems Since 1960

0210-1360**—TSL**

ARTEL COMMUNICATIONS CORP. (m)—C-141
 BROADCAST SUPPLY WEST (d)—C-144
 CONTINENTAL ELECTRONICS (d)—C-149
 HARRIS FARINON (m & r)—C-156
 INTERNATIONAL MICROWAVE CORP. (m)—C-158
 KINTONIC LABORATORIES INC. (d)—C-160
 M/A-COM MAC INC. (m)—C-162
 MARCOM (d)—C-163
 MARTI ELECTRONICS INC. (m)—C-163
 MICROWAVE RADIO CORP. (m)—C-164
 MOSELEY ASSOCIATES INC. (m)—C-165
 RF TECHNOLOGY INC. (m)—C-171
 T.F.T. INC. (m)—C-178

0210-1380**—weather, VHF**

GORMAN-REDLICH MANUFACTURING CO. (m)—C-155

0210-1500**Regulators, Voltage**

ALLIED ELECTRONICS (d)—C-138
 BARRETT ASSOCIATES INC. (d)—C-142
 HIPOTRONICS INC. (m)—C-156
 LIGHTNING ELIMINATORS & CONSULTANTS INC. (m)—C-161
 PHOENIX CONTACT INC. (m)—C-168
 SOLA (m)—C-174
 VARIAN TVT (d)—C-180

0210-1510**Shipping Cases**

AARMOR CASE (m)—C-137
 CALZONE CASE CO. (m)—C-145
 HARDIGG CASES (m)—C-156
 VIKING CASES (m)—C-182

0210-1520**STV Systems**

BLONDER-TONGUE LABORATORIES INC. (m)—C-143
 MARCOM (d)—C-163

0210-1560**Slow Scan Transmitters, Receivers**

COLORADO VIDEO INC. (m)—C-148
 INTERAND CORP. (m)—C-158
 MARCOM (d)—C-163

0210-1580**Surge Protectors**

ALLIED ELECTRONICS (d)—C-138
 ANDKTER CABLE TV (CANADA) (d)—C-140
 ANTSCO CORP. (m)—C-141
 BARRETT ASSOCIATES INC. (d)—C-142
 BROADCAST SUPPLY WEST (d)—C-144
 CONTINENTAL ELECTRONICS (d)—C-149
 CONTRDL CONCEPTS CORP. (m)—C-149

CURRENT TECHNOLOGY INC. (m & d)—C-149

PETER W. DAHL CO. INC. (m)—C-150
 EEV CANADA LTD. (m)—C-152
 EEV INC. (m)—C-152
 GENERAL SEMICONDUCTOR INDUSTRIES INC. (m)—C-155
 GODWIN'S DIS-K SATELLITE SYSTEMS INC. (d & r)—C-155
 HIPOTRONICS INC. (m)—C-156
 LEA DYNATECH INC. (m)—C-160
 ELECTRO PRODUCTS INC. (m)—C-161
 LIGHTNING ELIMINATORS & CONSULTANTS INC. (m)—C-161
 PHOENIX CONTACT INC. (m)—C-168
 RADIO RESOURCES AND SERVICES CORP. (d)—C-170
 RF TECHNOLOGIES (m & d)—C-171
 SCHAFFER WORLD COMMUNICATIONS (d)—C-172
 SEL-TRONICS INC. (d)—C-173
 SL WABER INC. (m)—C-174
 SOLA (m)—C-174
 SPECTRUM (d)—C-174
 TELE-TECH ELECTRONICS LTD. (m)—C-177
 TELEVISION TECHNOLOGY CORP. (m)—C-178
 VARIAN TVT (d)—C-180
 VIEWSONICS INC. (m)—C-182
 WINDERS & GEIST (m)—C-183

0210-1600**Transformers**

ALLIED ELECTRONICS (d)—C-138
 BCS (d & r)—C-143
 C.I. TRANSFORMER CO. (m)—C-144
 CAVECO EQUIPMENT LTD. (d)—C-146
 COMMUNICATION MARKETING & CONSULTING LTD. (m)—C-148
 PETER W. DAHL CO. INC. (m)—C-150
 MARCOM (d)—C-163
 SESCOM INC. (m)—C-173
 SOLA (m)—C-174
 SPECTRUM (d)—C-174
 VIEWSONICS INC. (m)—C-182

0210-1620**—filament**

PETER W. DAHL CO. INC. (m)—C-150
 TEKO TELECOM S.R.L. (m)—C-176

0210-1640**—modulation**

PETER W. DAHL CO. INC. (m)—C-150
 TEKO TELECOM S.R.L. (m)—C-176

0210-1660**—plate**

PETER W. DAHL CO. INC. (m)—C-150
 TEKO TELECOM S.R.L. (m)—C-176

0210-1680**—RF sampling**

DELTA ELECTRONICS INC. (m)—C-150
 KINTONIC LABORATORIES INC. (d)—C-160
 NARDA MICROWAVE CORP. (m)—C-166
 TECHNOV INDUSTRIES LTD. (m)—C-176

Broadcast Equipment—0200

0210-1700

—ferroal current

DELTA ELECTRONICS INC. (m)—C-150
KINTONIC LABORATORIES INC. (d)—C-160

0210-1720

—transformer video/data line isolation

BAL LTD./ALLEN AVIONICS INC. (m)—C-142
C.I. TRANSFORMER CO. (m)—C-144
CONTROL CONCEPTS CORP. (m)—C-149

0210-1820

Translators

ANDREW CORP. (m)—C-140
ANDXTER CABLE TV (CANADA) (d)—C-140
BARRETT ASSOCIATES INC. (d)—C-142
CAVECO EQUIPMENT LTD. (d)—C-146
EMCEE (m)—C-152
GLOBAL SYSTEMS CORP. (m)—C-155
ITS CORP. (m)—C-158
JAMPRO ANTENNAS INC. (d)—C-158
LARCAN COMMUNICATIONS EQUIPMENT INC. (m)—C-160
LINEAR TELECOMMUNICATIONS (m)—C-161
MARCOM (d)—C-163
NEXUS ENGINEERING CORP. (m)—C-166
PESA AMERICA INC. (m)—C-168
RADIO RESOURCES AND SERVICES CORP. (d)—C-170
SHAROUBIM INTERNATIONAL GROUP INC. (d)—C-173
TELEVISION TECHNOLOGY CORP. (m)—C-178
TEPCO CORP. (m)—C-178
THOMSON-LGT (m)—C-178
TOWNSEND CORP. (m)—C-179
TRANSMISSION STRUCTURES LTD. (r)—C-179
TRIPLE CROWN ELECTRONICS INC. (m)—C-179
VARIAN TVT (m)—C-180
VERSA-COUNT INC. (m)—C-182
VIEWSONICS INC. (m)—C-182

0210-1840

—UHF

ACRODYNE INDUSTRIES INC. (m)—C-137
ANDREW CORP. (m)—C-140
ANDXTER CABLE TV (CANADA) (d)—C-140
CABLEWAVE SYSTEMS (m)—C-145
EMCEE (m)—C-152
ITS CORP. (m)—C-158
JAMPRO ANTENNAS INC. (d)—C-158
LARCAN COMMUNICATIONS EQUIPMENT INC. (m)—C-160
LINEAR TELECOMMUNICATIONS (m)—C-161
MARCOM (d)—C-163
MICRO COMMUNICATIONS INC. (m)—C-164
NEXUS ENGINEERING CORP. (m)—C-166
PESA AMERICA INC. (m)—C-168
SHAROUBIM INTERNATIONAL GROUP INC. (d)—C-173
TELEVISION TECHNOLOGY CORP. (m)—C-178
TEPCO CORP. (m)—C-178
THOMSON-LGT (m)—C-178
TOWNSEND CORP. (m)—C-179
TRIPLE CROWN ELECTRONICS INC. (m)—C-179
VARIAN TVT (m)—C-180
VERSA-COUNT INC. (m)—C-182

0210-1860

—VHF

ACRODYNE INDUSTRIES INC. (m)—C-137
ANDREW CORP. (m)—C-140
ANDXTER CABLE TV (CANADA) (d)—C-140
EMCEE (m)—C-152

ITS CORP. (m)—C-158
JAMPRO ANTENNAS INC. (d)—C-158
LARCAN COMMUNICATIONS EQUIPMENT INC. (m)—C-160
LINEAR TELECOMMUNICATIONS (m)—C-161
MARCOM (d)—C-163
MICRO COMMUNICATIONS INC. (m)—C-164
NEXUS ENGINEERING CORP. (m)—C-166
PESA AMERICA INC. (m)—C-168
SHAROUBIM INTERNATIONAL GROUP INC. (d)—C-173
TELEVISION TECHNOLOGY CORP. (m)—C-178
TEPCO CORP. (m)—C-178
THOMSON-LGT (m)—C-178
TOWNSEND CORP. (m)—C-179
TRIPLE CROWN ELECTRONICS INC. (m)—C-179
VARIAN TVT (m)—C-180
VERSA-COUNT INC. (m)—C-182

0210-1880

Waveguides

AIRTRON (m)—C-138
ANDREW CORP. (m)—C-140
BAF COMMUNICATIONS CORP. (d)—C-142
CABLEWAVE SYSTEMS (m)—C-145
COMARK COMMUNICATIONS INC. (m)—C-148
COMMWAVE (d)—C-149
DIELECTRIC COMMUNICATIONS (m)—C-150
GABRIEL ELECTRONICS INC. (m)—C-154
HARRIS ALLIED BROADCAST EQUIPMENT (d)—C-156
JAMPRO ANTENNAS INC. (d)—C-158
MARCOM (d)—C-163
MICRO COMMUNICATIONS INC. (m)—C-164
MICRODYNE CORP. (m)—C-164
MICROWAVE RADIO CORP. (d)—C-164
PINZONE COMMUNICATIONS (d)—C-169
RADIATION SYSTEMS INC. (d)—C-170
RF TECHNOLOGY INC. (d)—C-171
SPECTRUM (d)—C-174
TELEPLEX INC. (m)—C-177
TEPCO CORP. (d)—C-178
TOWNSEND CORP. (d)—C-179
TRANSMISSION STRUCTURES LTD. (r)—C-179
VARIAN TVT (d)—C-180

0210-1900

—circular

AIRTRON (m)—C-138
ANDREW CORP. (m)—C-140
CABLEWAVE SYSTEMS (m)—C-145
CENTRAL TOWER INC. (r)—C-146
DIELECTRIC COMMUNICATIONS (m)—C-150
GABRIEL ELECTRONICS INC. (m)—C-154
JAMPRO ANTENNAS INC. (d)—C-158
MICRO COMMUNICATIONS INC. (m)—C-164
PINZONE COMMUNICATIONS (d)—C-169
RF TECHNOLOGY INC. (d)—C-171
TELEPLEX INC. (m)—C-177
TEPCO CORP. (d)—C-178
VARIAN TVT (d)—C-180

0210-1920

—elliptical

ANDREW CORP. (m)—C-140
CABLEWAVE SYSTEMS (m)—C-145
CENTRAL TOWER INC. (r)—C-146
COMARK COMMUNICATIONS INC. (d)—C-148
COMMWAVE (d)—C-149
GABRIEL ELECTRONICS INC. (m)—C-154
JAMPRO ANTENNAS INC. (d)—C-158
MICROWAVE RADIO CORP. (d)—C-164
PINZONE COMMUNICATIONS (d)—C-169
RADIATION SYSTEMS INC. (d)—C-170
RF TECHNOLOGY INC. (d)—C-171

TEPCO CORP. (d)—C-178
VARIAN TVT (d)—C-180

0210-1940

—rectangular

AIRTRON (m)—C-138
ANDREW CORP. (m)—C-140
BAF COMMUNICATIONS CORP. (d)—C-142
CABLEWAVE SYSTEMS (m)—C-145
CENTRAL TOWER INC. (r)—C-146
COMARK COMMUNICATIONS INC. (m)—C-148
DIELECTRIC COMMUNICATIONS (m)—C-150
GABRIEL ELECTRONICS INC. (m)—C-154
JAMPRO ANTENNAS INC. (d)—C-158
MICRO COMMUNICATIONS INC. (m)—C-164
PINZONE COMMUNICATIONS (d)—C-169
RF TECHNOLOGY INC. (d)—C-171
TELEPLEX INC. (m)—C-177
TEPCO CORP. (d)—C-178
VARIAN TVT (d)—C-180

0220

TRANSMITTERS & ACCESSORIES

0220-0020

Automated Remote Controls

AEG BAYLY INC. (m)—C-137
AMX CORP. (m)—C-140
CONTINENTAL ELECTRONICS (d)—C-149
DELTA ELECTRONICS INC. (m)—C-150
HALLIKAINEN & FRIENDS INC. (m)—C-156
HARRIS ALLIED BROADCAST EQUIPMENT (m)—C-156
IMMAD BROADCAST SERVICES (r)—C-157
LINEAR TELECOMMUNICATIONS (m)—C-161
MARTI ELECTRONICS INC. (m)—C-163
MIDWEST COMMUNICATIONS CORP. (m)—C-164
POTOMAC INSTRUMENTS INC. (m)—C-169
QEI CORP. (m & d)—C-170
QUANTA CORP. (m)—C-170
SCHAFFER WORLD COMMUNICATIONS (m)—C-172
SCHMID TELECOMMUNICATION AMERICA INC. (m)—C-172
SYSTEMATION Corp. (m)—C-176
TECHNOV INDUSTRIES LTD. (m)—C-176
TEKO TELECOM S.R.L. (m)—C-176
TELEVISION TECHNOLOGY CORP. (d)—C-178
T.F.T. INC. (m)—C-178
TOWNSEND CORP. (m)—C-179
TVT LTD. (m)—C-180
VARIAN TVT (d)—C-180

0220-0040

Automation Controls & Systems-ATS Systems

CAVECO EQUIPMENT LTD. (d)—C-146
DELTA ELECTRONICS INC. (m)—C-150
GODWIN COMMUNICATIONS (d)—C-155
HALLIKAINEN & FRIENDS INC. (m)—C-156
HARRIS ALLIED BROADCAST EQUIPMENT (m)—C-156
HOLZBERG INC. (d)—C-157
IMMAD BROADCAST SERVICES (r)—C-157
LINEAR TELECOMMUNICATIONS (m)—C-161
MIDWEST COMMUNICATIONS CORP. (m)—C-164
SCHAFFER WORLD COMMUNICATIONS (m)—C-172
STATUSYSTEM INC. (m)—C-175
SYSTEMATION Corp. (m)—C-176

TOWNSEND CORP. (m)—C-179
VARIAN TVT (d)—C-180

0220-0080

Capacitors

ALLIED ELECTRONICS (d)—C-138
C.I. TRANSFORMER CO. (m)—C-144
FUSION ELECTRONICS INC. (d)—C-154
HALL ELECTRONICS INC. (d)—C-156
JOHANSON MANUFACTURING CORP. (m)—C-159
KINTONIC LABORATORIES INC. (d)—C-160
RICHARDSON ELECTRONICS LTD. (m & d)—C-171
SEI ELECTRONICS (d)—C-173
SHAROUBIM INTERNATIONAL GROUP INC. (d)—C-173
TEKO TELECOM S.R.L. (m)—C-176

0220-0080

—cavity

DECIBEL PRODUCTS INC. (m)—C-150
LDL COMMUNICATIONS INC. (m)—C-160
SEI ELECTRONICS (d)—C-173
SHAROUBIM INTERNATIONAL GROUP INC. (d)—C-173
TEKO TELECOM S.R.L. (m)—C-176

0220-0100

Coaxial Cable

ACRODYNE INDUSTRIES INC. (d)—C-137
ADAPT COMMUNICATION SUPPLY CO. INC. (d)—C-137
ALLIED ELECTRONICS (d)—C-138
ALPHA WIRE CORP. (m)—C-139
ANDXTER CABLE TV (CANADA) (d)—C-140
AUDIO BROADCAST GROUP INC. (d)—C-141
BARRETT ASSOCIATES INC. (d)—C-142
BELDEN WIRE & CABLE (m)—C-143
CABLEWAVE SYSTEMS (m)—C-145
CANARE CABLE INC. (m & d)—C-145
CHANNELL COMMERCIAL CORP. (d)—C-147
COLORMAX ELECTRONIC CORP. (d)—C-148
COMMSCOPE INC. (m)—C-148
COMMUNICATION MARKETING & CONSULTING LTD. (m)—C-148
COMMWAVE (d)—C-149
CONNECTRONICS CORP. (m)—C-149
CONTINENTAL ELECTRONICS (d)—C-149
dB COMMUNICATIONS INC. (d)—C-150
DECIBEL PRODUCTS INC. (m)—C-150
DIELECTRIC COMMUNICATIONS (m)—C-150
DROP SHOP LTD. INC. (d)—C-151
FUSION ELECTRONICS INC. (d)—C-154
G. C. ELECTRONICS CO. (m)—C-154
GODWIN'S DIS-K SATELLITE SYSTEMS INC. (d & r)—C-155
HALL ELECTRONICS INC. (d)—C-156
HARRIS ALLIED BROADCAST EQUIPMENT (d)—C-156
HOLZBERG INC. (d)—C-157
IMMAD BROADCAST SERVICES (r)—C-157
INTEGRAL CORP. (d)—C-158
JUST DROP (d)—C-159
KINTONIC LABORATORIES INC. (d)—C-160
K-TECH (d)—C-160
MARCOM (d)—C-163
MOHAWK WIRE & CABLE CORP. (m)—C-165
POWER & TELEPHONE SUPPLY CO. INC. (d)—C-169
QEI CORP. (d)—C-170
RMS ELECTRONICS INC./CATV DIV. (d)—C-171
SCALA ELECTRONIC CORP. (d)—C-172
SCIENTIFIC-ATLANTA INC. (m)—C-172
SEI ELECTRONICS (d)—C-173
SHAROUBIM INTERNATIONAL GROUP INC. (d)—C-173
SHIVELY LABORATORIES INC. (m & d)—C-173

TEKO TELECOM S.R.L. (m)—C-176
 TELEVISION TECHNOLOGY CORP. (d)—C-178
 TEPCO CORP. (d)—C-178
 TIMES FIBER COMMUNICATIONS INC. (m)—C-179
 TRANSMISSION STRUCTURES LTD. (r)—C-179
 TRILOGY COMMUNICATIONS (m)—C-179
 WIREWORKS CORP. (m)—C-184

0220-0120

Crystals

HARRIS ALLIED BROADCAST EQUIPMENT (d)—C-156
 SEI ELECTRONICS (d)—C-173
 SHARUBIM INTERNATIONAL GROUP INC. (d)—C-173
 TEKO TELECOM S.R.L. (m)—C-176

0220-0140

Diplexers

AIRTRON (m)—C-138
 BARRETT ASSOCIATES INC. (d)—C-142
 BROADCAST MICROWAVE SERVICES INC. (m)—C-144
 THE CAMERA MART INC. (d & r)—C-145
 COMARK COMMUNICATIONS INC. (m)—C-148
 CONTINENTAL ELECTRONICS (d)—C-149
 DIELECTRIC COMMUNICATIONS (m)—C-150
 GLOBAL SYSTEMS CORP. (m)—C-155
 HARRIS ALLIED BROADCAST EQUIPMENT (m)—C-156
 HOLZBERG INC. (d)—C-157
 ITS CORP. (m)—C-158
 JAMPRO ANTENNAS INC. (m)—C-158
 KDVTRIANGLE ELECTRONICS (m)—C-159
 KINTONIC LABORATORIES INC. (m & d)—C-160
 LDL COMMUNICATIONS INC. (m)—C-160
 MARCOM (d)—C-163
 MARCONI COMMUNICATION SYSTEMS LTD. (m)—C-163
 MICRO COMMUNICATIONS INC. (m)—C-164
 MIDWEST COMMUNICATIONS CORP. (d)—C-164
 SEI ELECTRONICS (d)—C-173
 SHARUBIM INTERNATIONAL GROUP INC. (d)—C-173
 SHIVELY LABORATORIES INC. (m)—C-173
 TEKO TELECOM S.R.L. (m)—C-176
 TELEPLEX INC. (m)—C-177
 TOWNSEND CORP. (d)—C-179
 UTE MICROWAVE INC. (m)—C-180
 VARIAN TVT (d)—C-180
 VIEWSONICS INC. (m)—C-182

0220-0160

FM Processors-FM

Sub-Carrier Converters

AMERICAN LIGHTWAVE SYSTEMS INC. (m)—C-139
 ANDKTER CABLE TV (CANADA) (d)—C-140
 ARTEL COMMUNICATIONS CORP. (m)—C-141
 BARRETT ASSOCIATES INC. (d)—C-142
 CATEL TELECOMMUNICATIONS (m)—C-145
 CONTINENTAL ELECTRONICS (d)—C-149
 FM SYSTEMS INC. (m & d)—C-154
 HARRIS ALLIED BROADCAST EQUIPMENT (m)—C-156
 HOLZBERG INC. (d)—C-157
 JAMPRO ANTENNAS INC. (d)—C-158
 LEAMING INDUSTRIES (m)—C-161
 MARCOM (d)—C-163
 MODULATION SCIENCES INC. (m)—C-165
 NEXUS ENGINEERING CORP. (m)—C-166
 SCI CATV SERVICES (r)—C-172
 SINGER PRODUCTS INC. (d)—C-174

SYNCHRONOUS COMMUNICATIONS INC. (m)—C-176
 TEKO TELECOM S.R.L. (m)—C-176
 T.F.T. INC. (m)—C-178
 TRIPLE CROWN ELECTRONICS INC. (m)—C-179
 WEGENER COMMUNICATIONS INC. (m)—C-183

0220-0180

Gaskets-Waveguide

AIRTRON (m)—C-138
 CHOMERICS INC. (m)—C-147
 SEI ELECTRONICS (d)—C-173
 SPECTRUM (d)—C-174
 TRANSMISSION STRUCTURES LTD. (d & r)—C-179

0220-0200

Heat Exchangers

DIELECTRIC COMMUNICATIONS (d)—C-150
 HARRIS ALLIED BROADCAST EQUIPMENT (m)—C-156
 HOFFMAN ENGINEERING CO. (m)—C-156
 SHIVELY LABORATORIES INC. (m)—C-173
 VARIAN TVT (d)—C-180

0220-0220


Remote Control Systems

ACRODYNE INDUSTRIES INC. (d)—C-137
 AUDIO BROADCAST GROUP INC. (d)—C-141
 BARRETT ASSOCIATES INC. (d & r)—C-142
 THE CAMERA MART INC. (d & r)—C-145
 CONTINENTAL ELECTRONICS (d)—C-149
 DELTA ELECTRONICS INC. (m)—C-150
 GENTNER ELECTRONICS CORP. (m)—C-155
 HALLIKAINEN & FRIENDS INC. (m)—C-156
 HARRIS ALLIED BROADCAST EQUIPMENT (m)—C-156
 HOLZBERG INC. (d)—C-157
 IMMAD BROADCAST SERVICES (r)—C-157
 MARCOM (d)—C-163
 MARTI ELECTRONICS INC. (m)—C-163
 MIDWEST COMMUNICATIONS CORP. (d)—C-164
 MOSELEY ASSOCIATES INC. (m)—C-165
 QEI CORP. (m & d)—C-170
 SATELLITE SYSTEMS OF BREVARD (r)—C-172
 SCHMID TELECOMMUNICATION AMERICA INC. (m)—C-172
 SOLL INC. (m)—C-174
 STATUSYSTEM INC. (m)—C-175
 SYSTEMATION Corp. (m)—C-176
 TEKO TELECOM S.R.L. (m)—C-176
 TOWNSEND CORP. (d)—C-179
 TVT LTD. (m)—C-180
 VARIAN TVT (d)—C-180
 VEGA SIGNALING PRODUCTS GROUP (m)—C-182

0220-0240

SCA Equipment

AEG BAYLY INC. (m)—C-137
 AUDIO BROADCAST GROUP INC. (d)—C-141
 BARRETT ASSOCIATES INC. (d & r)—C-142
 BELAR ELECTRONICS LABORATORY INC. (m)—C-143
 BROADCAST ELECTRONICS INC. (m)—C-144
 CHANNEL MASTER (m)—C-146
 CIRCUIT RESEARCH LABS INC. (m)—C-147
 COMWAVE (m & d & r)—C-149
 CONTINENTAL ELECTRONICS (d)—C-149
 FM SYSTEMS INC. (m & d)—C-154
 HALL ELECTRONICS INC. (d)—C-156
 HARRIS ALLIED BROADCAST EQUIPMENT (m)—C-156
 HOLZBERG INC. (d)—C-157



RFS Cablewave Systems
 Division of Radio Frequency Systems, Inc.
 60 Dodge Ave., North Haven, CT 06473
 Tel. 203-239-3311 • FAX 203-234-771R

- Bogner® LPTV, UHF, VHF, MMDS/ITFS antennas
- Flexwell® transmission line and connectors
- Turnkey RF Subsystems

MARCOM (d)—C-163
 MARTI ELECTRONICS INC. (m)—C-163
 MODULATION SCIENCES INC. (m)—C-165
 QEI CORP. (d)—C-170
 T.F.T. INC. (m)—C-178
 TOA ELECTRONICS INC. (m)—C-179
 TVT LTD. (m)—C-180

0220-0260

—FM
 AEG BAYLY INC. (m)—C-137
 BCS (d & r)—C-143
 BROADCAST ELECTRONICS INC. (m)—C-144
 CHANNEL MASTER (m)—C-146
 CIRCUIT RESEARCH LABS INC. (m)—C-147
 CONTINENTAL ELECTRONICS (m)—C-149
 MARTI ELECTRONICS INC. (m)—C-163
 MODULATION SCIENCES INC. (m)—C-165
 SEL SISTEMI ELETTRONICI (m)—C-173
 SYNCHRONOUS COMMUNICATIONS INC. (m)—C-176
 TELEVISION TECHNOLOGY CORP. (d)—C-178
 T.F.T. INC. (m)—C-178
 TVT LTD. (m)—C-180
 VERSA-COUNT INC. (m)—C-182

0220-0280

—terminals
 KLEIN TOOLS INC. (m)—C-160
 MARTI ELECTRONICS INC. (m)—C-163

0220-0300

—TV
 COMARK COMMUNICATIONS INC. (m)—C-148
 LINEAR TELECOMMUNICATIONS (m)—C-161
 MODULATION SCIENCES INC. (m)—C-165
 MOTOROLA (m)—C-165
 TELE-MEASUREMENTS INC. (d)—C-177
 TELEVISION TECHNOLOGY CORP. (d)—C-178
 T.F.T. INC. (m)—C-178
 VERSA-COUNT INC. (m)—C-182

0220-0440

MATV Distribution Equipment

AMERICAN LIGHTWAVE SYSTEMS INC. (m)—C-139
 ANDKTER CABLE TV (CANADA) (d)—C-140
 ALGAT COMMUNICATIONS GROUP INC. (m)—C-142
 BETA TECH COMMUNICATIONS INC. (r)—C-143
 BLONDER-TONGUE LABORATORIES INC. (m)—C-143
 CATEL TELECOMMUNICATIONS (m)—C-145
 CHANNEL MASTER (m)—C-146
 COLORMAX ELECTRONIC CORP. (d)—C-148
 dB COMMUNICATIONS INC. (d)—C-150
 DROP SHOP LTD. INC. (m)—C-151
 FUSION ELECTRONICS INC. (d)—C-154
 G. C. ELECTRONICS CO. (m)—C-154
 GODWIN'S DIS-K SATELLITE SYSTEMS INC. (d & r)—C-155
 INTERCEPT COMMUNICATION PRODUCTS INC. (d)—C-158

INTRASTELLAR ELECTRONICS (r)—C-158
 K-TECH (d & r)—C-160
 LINDSAY SPECIALTY PRODUCTS (m)—C-161
 LINEAR TELECOMMUNICATIONS (m)—C-161
 MAGNAVOX CATV SYSTEMS INC. (m)—C-162
 MARCOM (d)—C-163
 MEGA HERTZ (d)—C-163
 MIDWEST COMMUNICATIONS CORP. (d)—C-164
 NCS INDUSTRIES (d & r)—C-166
 NEXUS ENGINEERING CORP. (d)—C-166
 PASSIVE DEVICES INC. (d)—C-168
 PFM ELECTRONICS INC. (r)—C-168
 PICO PRODUCTS INC. (m)—C-168
 RMS ELECTRONICS INC./CATV DIV. (m)—C-171
 SCI CATV SERVICES (r)—C-172
 SCIENTIFIC-ATLANTA INC. (m)—C-172
 SPECTRUM (d)—C-174
 TECHNIV INDUSTRIES LTD. (m)—C-176
 TRIPLE CROWN ELECTRONICS INC. (m)—C-179

0220-0460

Transmission Lines

ACRODYNE INDUSTRIES INC. (d)—C-137
 BARRETT ASSOCIATES INC. (d)—C-142
 CABLEWAVE SYSTEMS (m)—C-145
 COMARK COMMUNICATIONS INC. (m)—C-148
 CONTINENTAL ELECTRONICS (d)—C-149
 DECIBEL PRODUCTS INC. (m)—C-150
 DIELECTRIC COMMUNICATIONS (m)—C-150
 GLOBAL SYSTEMS CORP. (m)—C-155
 HALL ELECTRONICS INC. (d)—C-156
 HARRIS ALLIED BROADCAST EQUIPMENT (d)—C-156
 HOLZBERG INC. (d)—C-157
 IMMAD BROADCAST SERVICES (r)—C-157
 KINTONIC LABORATORIES INC. (d)—C-160
 MARCONI COMMUNICATION SYSTEMS LTD. (m)—C-163
 MICRO COMMUNICATIONS INC. (m)—C-164
 MIDWEST COMMUNICATIONS CORP. (d)—C-164
 SCALA ELECTRONIC CORP. (d)—C-172
 SHIVELY LABORATORIES INC. (m)—C-173
 TEKO TELECOM S.R.L. (m)—C-176
 TELEPLEX INC. (m)—C-177
 TEPCO CORP. (d)—C-178
 TOWNSEND CORP. (d)—C-179
 TRANSMISSION STRUCTURES LTD. (r)—C-179
 VARIAN TVT (d)—C-180

0220-0480

—supervision systems

DECIBEL PRODUCTS INC. (m)—C-150
 DIELECTRIC COMMUNICATIONS (m)—C-150
 SCHMID TELECOMMUNICATION AMERICA INC. (m)—C-172
 SHIVELY LABORATORIES INC. (m)—C-173

0220-0500

Transmitter Modulation Controllers

DELTA ELECTRONICS INC. (m)—C-150
 LOL COMMUNICATIONS INC. (d)—C-160

Broadcast Equipment—0200

LINEAR TELECOMMUNICATIONS (m)—C-161
MIDWEST COMMUNICATIONS CORP. (d)—C-164
QEI CORP. (m & d)—C-170
QSI SYSTEMS INC. (m)—C-170
TEKO TELECOM S.R.L. (m)—C-176
TOWNSEND CORP. (d)—C-179

0220-0520

Transmitter Output Controls

DELTA ELECTRONICS INC. (m)—C-150
HALLIKAINEN & FRIENDS INC. (m)—C-156
MIDWEST COMMUNICATIONS CORP. (d)—C-164
TEKO TELECOM S.R.L. (m)—C-176

0220-0540

Transmitters

ANIXTER CABLE TV (CANADA) (d)—C-140
BARRETT ASSOCIATES INC. (d & r)—C-142
BROADCAST ELECTRONICS INC. (m)—C-144
CAVECO EQUIPMENT LTD. (d)—C-146
CONTINENTAL ELECTRONICS (m)—C-149
EMCEE (m)—C-152
GLOBAL SYSTEMS CORP. (m)—C-155
HALL ELECTRONICS INC. (d)—C-156
HOLZBERG INC. (d)—C-157
LANDY ASSOCIATES INC. (d)—C-160
LDL COMMUNICATIONS INC. (m)—C-160
LINEAR TELECOMMUNICATIONS (m)—C-161
MARCOM (d)—C-163
MIDWEST COMMUNICATIONS CORP. (m)—C-164
NEC AMERICA INC. (m)—C-166
NEXUS ENGINEERING CORP. (m)—C-166
PESA AMERICA INC. (m)—C-168
RADIO RESOURCES AND SERVICES CORP. (d)—C-170
RCA BROADCAST/GE SUPPORT SERVICES (s)—C-171
SCHAFER WORLD COMMUNICATIONS (d)—C-172
SIEL SISTEMI ELETTRONICI (m)—C-173
TEKO TELECOM S.R.L. (m)—C-176
TELEVISION TECHNOLOGY CORP. (m)—C-178
THOMSON-LGT (m)—C-178
TOWNSEND CORP. (m)—C-179
TVT LTD. (m)—C-180
VARIAN TVT (m)—C-180
VERSA-COUNT INC. (m)—C-182

0220-0560

—AM

ANIXTER CABLE TV (CANADA) (d)—C-140
ANTENNA TECHNOLOGY (d)—C-140
AUDIO BROADCAST GROUP INC. (d)—C-141
CONTINENTAL ELECTRONICS (m)—C-149
GLOBAL SYSTEMS CORP. (m)—C-155
HARRIS ALLIED BROADCAST EQUIPMENT (m)—C-156
MARCONI COMMUNICATION SYSTEMS LTD. (m)—C-163
NAUTEL MAINE INC. (m)—C-166
SCHAFER WORLD COMMUNICATIONS (d)—C-172
SHAROUBIM INTERNATIONAL GROUP INC. (d)—C-173
SINGER PRODUCTS INC. (d)—C-174
TEKO TELECOM S.R.L. (m)—C-176

0220-0580

—AM Transmitters—500 watts & under

ANIXTER CABLE TV (CANADA) (d)—C-140
AUDIO BROADCAST GROUP INC. (d)—C-141
CONTINENTAL ELECTRONICS (m)—C-149

GLOBAL SYSTEMS CORP. (m)—C-155
NAUTEL MAINE INC. (m)—C-166

0220-0600

—AM Transmitters—500 watts & over, solid state

AUDIO BROADCAST GROUP INC. (d)—C-141
CONTINENTAL ELECTRONICS (m)—C-149
NAUTEL MAINE INC. (m)—C-166
SHAROUBIM INTERNATIONAL GROUP INC. (d)—C-173

0220-0620

—AM Transmitters—1,000 to 2,500 watts

CONTINENTAL ELECTRONICS (m)—C-149
MARCONI COMMUNICATION SYSTEMS LTD. (m)—C-163
NAUTEL MAINE INC. (m)—C-166
SHAROUBIM INTERNATIONAL GROUP INC. (d)—C-173

0220-0640

—AM Transmitters—5,000 to 7,500 watts

CONTINENTAL ELECTRONICS (m)—C-149
NAUTEL MAINE INC. (m)—C-166

0220-0660

—AM Transmitters—10,000 to 20,000 watts

CONTINENTAL ELECTRONICS (m)—C-149
NAUTEL MAINE INC. (m)—C-166

0220-0680

—AM Transmitters—over 20,000 watts

AEG BAYLY INC. (d)—C-137
CONTINENTAL ELECTRONICS (m)—C-149
NAUTEL MAINE INC. (m)—C-166

0220-0700

—FM

ANIXTER CABLE TV (CANADA) (d)—C-140
ANTENNA TECHNOLOGY (d)—C-140
AUDIO BROADCAST GROUP INC. (d)—C-141
BROADCAST ELECTRONICS INC. (m)—C-144
CONTINENTAL ELECTRONICS (m)—C-149
HARRIS ALLIED BROADCAST EQUIPMENT (m)—C-156
IMMAD BROADCAST SERVICES (r)—C-157
MARCOM (d)—C-163
MARCONI COMMUNICATION SYSTEMS LTD. (m)—C-163
NEC AMERICA INC. (m)—C-166
NEXUS ENGINEERING CORP. (m)—C-166
QEI CORP. (m & d)—C-170
SCHAFER WORLD COMMUNICATIONS (d)—C-172
SHAROUBIM INTERNATIONAL GROUP INC. (d)—C-173
SIEL SISTEMI ELETTRONICI (m)—C-173
SINGER PRODUCTS INC. (d)—C-174
TELEVISION TECHNOLOGY CORP. (m)—C-178
T.F.T. INC. (m)—C-178
THOMSON-LGT (m)—C-178
TRIPLE CROWN ELECTRONICS INC. (m)—C-179
TVT LTD. (m)—C-180
VARIAN TVT (m)—C-180
VERSA-COUNT INC. (m)—C-182

0220-0710

—FM Transmitters—300 watts & under

ANIXTER CABLE TV (CANADA) (d)—C-140
BEXT INC. (m)—C-143

TELEVISION TECHNOLOGY CORP. (m)—C-178
T.F.T. INC. (m)—C-178

0220-0720

—FM Transmitters—500 watts & under

AEG BAYLY INC. (m)—C-137
BEXT INC. (m)—C-143
CONTINENTAL ELECTRONICS (m)—C-149
JAMPRO ANTENNAS INC. (d)—C-158
MARTI ELECTRONICS INC. (m)—C-163
NEXUS ENGINEERING CORP. (m)—C-166
QEI CORP. (m & d)—C-170
SHAROUBIM INTERNATIONAL GROUP INC. (d)—C-173
SIEL SISTEMI ELETTRONICI (m)—C-173
THOMSON-LGT (m)—C-178
TRIPLE CROWN ELECTRONICS INC. (m)—C-179
TVT LTD. (m)—C-180
VARIAN TVT (m)—C-180
VERSA-COUNT INC. (m)—C-182

0220-0740

—FM Transmitters—500 watts & over, solid state

AEG BAYLY INC. (m)—C-137
BEXT INC. (m)—C-143
CONTINENTAL ELECTRONICS (m)—C-149
JAMPRO ANTENNAS INC. (d)—C-158
MARCONI COMMUNICATION SYSTEMS LTD. (m)—C-163
MOTOROLA (m)—C-165
NEC AMERICA INC. (m)—C-166
QEI CORP. (m & d)—C-170
SHAROUBIM INTERNATIONAL GROUP INC. (d)—C-173
SIEL SISTEMI ELETTRONICI (m)—C-173
TELEVISION TECHNOLOGY CORP. (m)—C-178
THOMSON-LGT (m)—C-178
VARIAN TVT (m)—C-180
VERSA-COUNT INC. (m)—C-182

0220-0760

—FM Transmitters—1,000 to 2,500 watts

AEG BAYLY INC. (m)—C-137
BEXT INC. (m)—C-143
CONTINENTAL ELECTRONICS (m)—C-149
JAMPRO ANTENNAS INC. (d)—C-158
MARCONI COMMUNICATION SYSTEMS LTD. (m)—C-163
NAUTEL MAINE INC. (m)—C-166
NEC AMERICA INC. (m)—C-166
QEI CORP. (m & d)—C-170
SHAROUBIM INTERNATIONAL GROUP INC. (d)—C-173
SIEL SISTEMI ELETTRONICI (m)—C-173
TELEVISION TECHNOLOGY CORP. (m)—C-178
THOMSON-LGT (m)—C-178
TVT LTD. (m)—C-180
VARIAN TVT (m)—C-180
VERSA-COUNT INC. (m)—C-182

0220-0780

—FM Transmitters—5,000 to 7,500 watts

AEG BAYLY INC. (d)—C-137
BEXT INC. (m)—C-143
CONTINENTAL ELECTRONICS (m)—C-149
JAMPRO ANTENNAS INC. (d)—C-158
NAUTEL MAINE INC. (m)—C-166
NEC AMERICA INC. (m)—C-166
QEI CORP. (m & d)—C-170
SHAROUBIM INTERNATIONAL GROUP INC. (d)—C-173
SIEL SISTEMI ELETTRONICI (m)—C-173
TELEVISION TECHNOLOGY CORP. (m)—C-178
THOMSON-LGT (m)—C-178

TVT LTD. (m)—C-180
VARIAN TVT (m)—C-180

0220-0800

—FM Transmitters—10,000 to 20,000 watts

AEG BAYLY INC. (d)—C-137
BEXT INC. (m)—C-143
CONTINENTAL ELECTRONICS (m)—C-149
JAMPRO ANTENNAS INC. (d)—C-158
LARCAN COMMUNICATIONS EQUIPMENT INC. (m)—C-160
NAUTEL MAINE INC. (m)—C-166
NEC AMERICA INC. (m)—C-166
QEI CORP. (m & d)—C-170
SIEL SISTEMI ELETTRONICI (m)—C-173
TELEVISION TECHNOLOGY CORP. (m)—C-178
THOMSON-LGT (m)—C-178
VARIAN TVT (m)—C-180

0220-0820

—FM Transmitters—over 20,000 watts

AUDIO BROADCAST GROUP INC. (d)—C-141
BEXT INC. (m)—C-143
CONTINENTAL ELECTRONICS (m)—C-149
JAMPRO ANTENNAS INC. (d)—C-158
LARCAN COMMUNICATIONS EQUIPMENT INC. (m)—C-160
LDL COMMUNICATIONS INC. (m)—C-160
QEI CORP. (m & d)—C-170
TELEVISION TECHNOLOGY CORP. (m)—C-178
VARIAN TVT (m)—C-180

0220-0860

—shortwave

AEG BAYLY INC. (d)—C-137
CONTINENTAL ELECTRONICS (m)—C-149
MARCONI COMMUNICATION SYSTEMS LTD. (m)—C-163
SINGER PRODUCTS INC. (d)—C-174

0220-0880

—TV

ACRODYNE INDUSTRIES INC. (m)—C-137
ANIXTER CABLE TV (CANADA) (d)—C-140
ANTENNA TECHNOLOGY (d)—C-140
COMARK COMMUNICATIONS INC. (m)—C-148
COMWAVE (m & r)—C-149
EMCEE (m)—C-152
IMMAD BROADCAST SERVICES (r)—C-157
ITS CORP. (m)—C-158
JAMPRO ANTENNAS INC. (d)—C-158
LDL COMMUNICATIONS INC. (m)—C-160
LINEAR TELECOMMUNICATIONS (m)—C-161
MARCOM (d)—C-163
MARCONI COMMUNICATION SYSTEMS LTD. (m)—C-163
MAZE BROADCAST INC. (d)—C-163
MIDWEST COMMUNICATIONS CORP. (m)—C-164
MOTOROLA (m)—C-165
NEC AMERICA INC. (m)—C-166
NEXUS ENGINEERING CORP. (m)—C-166
PESA AMERICA INC. (m)—C-168
SCIENTIFIC-ATLANTA INC. (m)—C-172
TELEVISION TECHNOLOGY CORP. (m)—C-178
THOMSON ELECTRONIC TUBE DIV. (m)—C-178
THOMSON-LGT (m)—C-178
TOWNSEND CORP. (m)—C-179
TRIPLE CROWN ELECTRONICS INC. (m)—C-179
TVT LTD. (m)—C-180
VARIAN TVT (m)—C-180
VERSA-COUNT INC. (m)—C-182

0220-0900

—UHF high power

ACRODYNE INDUSTRIES INC. (m)—C-137
 AEG BAYLY INC. (d)—C-137
 COMARK COMMUNICATIONS INC. (m)—C-148
 ITS CORP. (m)—C-158
 JAMPRO ANTENNAS INC. (d)—C-158
 MARCOM (d)—C-163
 MARCONI COMMUNICATION SYSTEMS LTD. (m)—C-163
 MAZE BROADCAST INC. (d)—C-163
 MIDWEST COMMUNICATIONS CORP. (m)—C-164
 MOTOROLA (m)—C-165
 NEC AMERICA INC. (m)—C-166
 TELEVISION TECHNOLOGY CORP. (m)—C-178
 THOMSON ELECTRONIC TUBE DIV. (m)—C-178
 THOMSON-LGT (m)—C-178
 TOWNSEND CORP. (m)—C-179
 TVT LTD. (m)—C-180
 VARIAN TVT (m)—C-180

0220-0920

—UHF low power

ACRODYNE INDUSTRIES INC. (m)—C-137
 AEG BAYLY INC. (d)—C-137
 ANDKTER CABLE TV (CANADA) (d)—C-140
 BEXT INC. (m)—C-143

EMCEE (m)—C-152

ITS CORP. (m)—C-158
 JAMPRO ANTENNAS INC. (d)—C-158
 LINEAR TELECOMMUNICATIONS (m)—C-161
 MARCOM (d)—C-163
 MARCONI COMMUNICATION SYSTEMS LTD. (m)—C-163
 MIDWEST COMMUNICATIONS CORP. (m)—C-164
 MOTOROLA (m)—C-165
 NEC AMERICA INC. (m)—C-166
 NEXUS ENGINEERING CORP. (m)—C-166
 PESA AMERICA INC. (m)—C-168
 RODELCO ELECTRONICS CORP. (m)—C-171
 TELEVISION TECHNOLOGY CORP. (m)—C-178
 THOMSON ELECTRONIC TUBE DIV. (m)—C-178
 THOMSON-LGT (m)—C-178
 TOWNSEND CORP. (m)—C-179
 TRIPLE CROWN ELECTRONICS INC. (m)—C-179
 VARIAN TVT (m)—C-180
 VERSA-COUNT INC. (m)—C-182

0220-0940

—VHF high power

ACRODYNE INDUSTRIES INC. (m)—C-137
 LARCAN COMMUNICATIONS EQUIPMENT INC. (m)—C-160
 LDL COMMUNICATIONS INC. (m)—C-160



PO Box 68

White Haven, PA 18661

717-443-9575

UHF, VHF, ITFS/MMDS

Broadcast / Tower / Studio
Products and Service

Turnkey Systems Since 1960

1-800-233-6193

FAX 717-443-9257

LINEAR TELECOMMUNICATIONS (m)—C-161
 MARCOM (d)—C-163
 MAZE BROADCAST INC. (d)—C-163
 MIDWEST COMMUNICATIONS CORP. (m)—C-164
 MOTOROLA (m)—C-165
 NEC AMERICA INC. (m)—C-166
 SCIENTIFIC-ATLANTA INC. (m)—C-172
 THOMSON ELECTRONIC TUBE DIV. (m)—C-178
 THOMSON-LGT (m)—C-178
 TOWNSEND CORP. (m)—C-179
 VARIAN TVT (m)—C-180

LARCAN COMMUNICATIONS EQUIPMENT INC. (m)—C-160
 LDL COMMUNICATIONS INC. (m)—C-160
 LINEAR TELECOMMUNICATIONS (m)—C-161
 MARCOM (d)—C-163
 MIDWEST COMMUNICATIONS CORP. (m)—C-164
 MOTOROLA (m)—C-165
 NEC AMERICA INC. (m)—C-166
 NEXUS ENGINEERING CORP. (m)—C-166
 RODELCO ELECTRONICS CORP. (m)—C-171
 TELEVISION TECHNOLOGY CORP. (m)—C-178
 THOMSON ELECTRONIC TUBE DIV. (m)—C-178
 THOMSON-LGT (m)—C-178
 TOWNSEND CORP. (m)—C-179
 TRIPLE CROWN ELECTRONICS INC. (m)—C-179
 VARIAN TVT (m)—C-180
 VERSA-COUNT INC. (m)—C-182

0220-0960

—VHF low power

ACRODYNE INDUSTRIES INC. (m)—C-137
 BEXT INC. (m)—C-143
 EMCEE (m)—C-152

0300—Cable Equipment & Supplies

0310 CABLECASTING EQUIPMENT & ACCESSORIES

0310-0020

Amplifiers-CARS Band

ADAPT COMMUNICATION SUPPLY CO. INC. (d)—C-137
ANTENNA TECHNOLOGY (d)—C-140
AVANTEK INC. (m & r)—C-142
CABLE SERVICES CO. INC. (d)—C-144
CATV SERVICES INC. (d)—C-145
CHANNEL MASTER (m)—C-146
INTRASTELLAR ELECTRONICS (r)—C-158
JERROLD COMMUNICATIONS (m)—C-159
LINEAR TELECOMMUNICATIONS (m)—C-161
TELE-MEASUREMENTS INC. (d)—C-177
VIEWSONICS INC. (m)—C-182
WEATHER SCAN INC. (d)—C-183

0310-0040

Cable & Accessories

ADAPT COMMUNICATION SUPPLY CO. INC. (d)—C-137
ALLIED ELECTRONICS (d)—C-138
ALPHA WIRE CORP. (m)—C-139
ANIXTER CABLE TV (CANADA) (d)—C-140
ANTENNA TECHNOLOGY (d)—C-140
ANTRONIX INC. (m)—C-140
BW CABLE SYSTEMS INC. (m)—C-143
BRAND-REX CORP. (m & d)—C-144
CABLE SERVICES CO. INC. (d)—C-144
THE CAMERA MART INC. (d & r)—C-145
CANARE CABLE INC. (m & d)—C-145
CATV SERVICES INC. (d)—C-145
CAVEGO EQUIPMENT LTD. (d)—C-146
CENTURY REPAIR & SERVICE CO. INC. (d)—C-146
CHANNEL MASTER (m)—C-146
CHESTER CABLE (m)—C-147
CLARK WIRE AND CABLE (d)—C-147
COLORMAX ELECTRONIC CORP. (d)—C-148
COMMUNICATION MARKETING & CONSULTING LTD. (m)—C-148
COMPREHENSIVE VIDEO SUPPLY CORP. (d)—C-148
COMSE SALES/JOHN WEEKS ENTERPRISES (d)—C-148
CONNECTRONICS CORP. (m)—C-149
CROUSE-HINDS CAM-LOK PRODUCTS (m)—C-149
DECIBEL PRODUCTS INC. (m)—C-150
DROP SHOP LTD. INC. (d)—C-151
B. E. DUVAL CO. (d)—C-151
EM ELECTRONICS INC. (d)—C-153
G. C. ELECTRONICS CO. (m)—C-154
GENERAL CABLE CO. (m)—C-154
GENEVA GROUP OF COMPANIES (m)—C-155
GILBERT ENGINEERING CO. INC. (m)—C-155
GMP (m & d)—C-155
GODWIN'S DIS-K SATELLITE SYSTEMS INC. (d & r)—C-155
HALL ELECTRONICS INC. (d)—C-156
ITERA/BELMOOR (m)—C-158

LIGHTNING ELECTRIC OF PENNSYLVANIA INC. (d)—C-161
LINEAR TELECOMMUNICATIONS (d)—C-161
MAIN LINE EQUIPMENT INC. (d)—C-163
MEGA HERTZ (d)—C-163
MICROSAT (d)—C-164
MIDWEST CATV (d)—C-164
MIDWEST COMMUNICATIONS CORP. (d)—C-164
MOHAWK WIRE & CABLE CORP. (m)—C-165
NALPAK VIDEO SALES INC. (m)—C-166
PICO PRODUCTS INC. (m)—C-168
T. R. PITTS CO. (d)—C-169
PLASMEC SYSTEMS LTD. (m)—C-169
PPC (PRODUCTION PRODUCTS CO.) (m)—C-169
QUALITY VIDEO SUPPLY CORP. (m & d)—C-170
RMS ELECTRONICS INC./CATV DIV. (d)—C-171
SHAROUBIM INTERNATIONAL GROUP INC. (d)—C-173
SIECOR CORP. (m)—C-173
SIGNAL VISION INC. (d)—C-173
SINGER PRODUCTS INC. (d)—C-174
TECHNOV INDUSTRIES LTD. (m)—C-176
TELE-MEASUREMENTS INC. (d)—C-177
TEPCO CORP. (d)—C-178
TIMES FIBER COMMUNICATIONS INC. (m)—C-179
TROMPETER ELECTRONICS INC. (m)—C-180
TULSAT CORP./AUTOMATION (d)—C-180
UNITED AD LABEL CO. INC. (m)—C-180
WEATHER SCAN INC. (d)—C-183
WHITE SANDS CABLE CO. INC. (m)—C-183
WIREWORKS CORP. (m)—C-184

0310-0060

—assemblies

ALPHA WIRE CORR. (m)—C-139
ANTSCO CORP. (m)—C-141
AVA ELECTRONICS CORP. (m)—C-142
BELDEN WIRE & CABLE (m)—C-143
BW CABLE SYSTEMS INC. (m)—C-143
BRAND-REX CORP. (m & d)—C-144
CABLE-LOCK CONNECTORS LTD. (m)—C-144
CABLE SERVICES CO. INC. (d)—C-144
CANARE CABLE INC. (m & d)—C-145
COMPREHENSIVE VIDEO SUPPLY CORP. (d)—C-148
CROUSE-HINDS CAM-LOK PRODUCTS (m)—C-149
DECIBEL PRODUCTS INC. (m)—C-150
DROP SHOP LTD. INC. (m)—C-151
B. E. DUVAL CO. (d & r)—C-151
DYNATECH COMMUNICATIONS (m)—C-151
G. C. ELECTRONICS CO. (m)—C-154
GENERAL CABLE CO. (m)—C-154
GILBERT ENGINEERING CO. INC. (m)—C-155
LEMO USA INC. (m & d)—C-161
MOHAWK WIRE & CABLE CORP. (m)—C-165
SIECOR CORP. (m)—C-173
TECHNOV INDUSTRIES LTD. (m)—C-176
TELE-MEASUREMENTS INC. (d)—C-177
TRIMM INC. (m)—C-179
TROMPETER ELECTRONICS INC. (m)—C-180
VEAM (m)—C-182
WHITE SANDS CABLE CO. INC. (m)—C-183
WIREWORKS CORP. (m)—C-184

0310-0080

—audio cable

ALPHA WIRE CORP. (m)—C-139
BELDEN WIRE & CABLE (m)—C-143
BRAND-REX CORP. (m & d)—C-144
CABLE SERVICES CO. INC. (d)—C-144
CANARE CABLE INC. (m & d)—C-145
CHESTER CABLE (m)—C-147
CLARK WIRE AND CABLE (d)—C-147
COMPREHENSIVE VIDEO SUPPLY CORP. (d)—C-148
COMSE SALES/JOHN WEEKS ENTERPRISES (d)—C-148
CONNECTRONICS CORP. (m)—C-149
dB COMMUNICATIONS INC. (d)—C-150
G. C. ELECTRONICS CO. (m)—C-154
GENEVA GROUP OF COMPANIES (m)—C-155
ITERA/BELMOOR (m)—C-158
MOHAWK WIRE & CABLE CORP. (m)—C-165
PICO PRODUCTS INC. (m)—C-168
SHAROUBIM INTERNATIONAL GROUP INC. (d)—C-173
SWITCHCRAFT INC. (m)—C-175
TECHNOV INDUSTRIES LTD. (m)—C-176
TRIMM INC. (m)—C-179
WIREWORKS CORP. (m)—C-184

0310-0090

—cable-in-conduit

ANIXTER CABLE TV (CANADA) (d)—C-140
CABLE SERVICES CO. INC. (d)—C-144
INTEGRAL CORP. (m)—C-158
MULTILINK (m)—C-165
POWER & TELEPHONE SUPPLY CO. INC. (d)—C-169
SIGNAL VISION INC. (m & d)—C-173

0310-0100

—camera cable

AUDIOVISUAL INC. (d)—C-142
BELDEN WIRE & CABLE (m)—C-143
BW CABLE SYSTEMS INC. (m)—C-143
BRAND-REX CORP. (m & d)—C-144
CANARE CABLE INC. (m & d)—C-145
CHESTER CABLE (m)—C-147
CLARK WIRE AND CABLE (d)—C-147
COMPREHENSIVE VIDEO SUPPLY CORP. (d)—C-148
dB COMMUNICATIONS INC. (d)—C-150
IMMAD BROADCAST SERVICES (r)—C-157
MOHAWK WIRE & CABLE CORP. (m)—C-165
SHAROUBIM INTERNATIONAL GROUP INC. (d)—C-173

0310-0120

—coax, flexible

ALPHA WIRE CORP. (m)—C-139
ANIXTER CABLE TV (CANADA) (d)—C-140
BELDEN WIRE & CABLE (m)—C-143
BRAND-REX CORP. (m & d)—C-144
CABLE SERVICES CO. INC. (d)—C-144
CANARE CABLE INC. (m & d)—C-145
CATV SERVICES INC. (d)—C-145
CHANNELL COMMERCIAL CORP. (d)—C-147
CHESTER CABLE (m)—C-147
CLARK WIRE AND CABLE (d)—C-147
COMM/SCOPE INC. (m)—C-148

COMPREHENSIVE VIDEO SUPPLY CORP.

(d)—C-148
COMSE SALES/JOHN WEEKS ENTERPRISES (d)—C-148
CONNECTRONICS CORP. (m)—C-149
DECIBEL PRODUCTS INC. (m)—C-150
B. E. DUVAL CO. (d)—C-151
EM ELECTRONICS INC. (d)—C-153
G. C. ELECTRONICS CO. (m)—C-154
GILBERT ENGINEERING CO. INC. (m)—C-155
GODWIN'S DIS-K SATELLITE SYSTEMS INC. (d & r)—C-155
ITERA/BELMOOR (m)—C-158
KES/KLUNGNESS ELECTRONIC SUPPLY (d)—C-159
MICROSAT (d)—C-164
MOHAWK WIRE & CABLE CORP. (m)—C-165
PICO PRODUCTS INC. (m)—C-168
RMS ELECTRONICS INC./CATV DIV. (d)—C-171
SCALA ELECTRONIC CORP. (d)—C-172
SCIENTIFIC-ATLANTA INC. (m)—C-172
SEL-TRONICS INC. (d)—C-173
SHAROUBIM INTERNATIONAL GROUP INC. (d)—C-173
SHIVELY LABORATORIES INC. (d)—C-173
SIGNAL VISION INC. (d)—C-173
STEVENS TOWER CO. INC. (d & r)—C-175
TECHNOV INDUSTRIES LTD. (d)—C-176
TEPCO CORP. (d)—C-178
TIMES FIBER COMMUNICATIONS INC. (m)—C-179
TRILOGY COMMUNICATIONS (m)—C-179
TROMPETER ELECTRONICS INC. (m)—C-180
WIREWORKS CORP. (m)—C-184

0310-0140

—connectors

ALPHA WIRE CORP. (m)—C-139
ANIXTER CABLE TV (CANADA) (d)—C-140
ANTRONIX INC. (m)—C-140
ANTRONIX SALES (m)—C-140
ANTSCO CORP. (m)—C-141
AVA ELECTRONICS CORP. (m)—C-142
BW CABLE SYSTEMS INC. (m)—C-143
CABLE-LOCK CONNECTORS LTD. (m)—C-144
CABLE SERVICES CO. INC. (d)—C-144
CANARE CABLE INC. (m & d)—C-145
CATV SERVICES INC. (d)—C-145
CLARK WIRE AND CABLE (d)—C-147
COLORMAX ELECTRONIC CORP. (d)—C-148
COMPREHENSIVE VIDEO SUPPLY CORP. (d)—C-148
COMSE SALES/JOHN WEEKS ENTERPRISES (d)—C-148
CONNECTRONICS CORP. (m)—C-149
CROUSE-HINDS CAM-LOK PRODUCTS (m)—C-149
dB COMMUNICATIONS INC. (d)—C-150
DECIBEL PRODUCTS INC. (m)—C-150
DROP SHOP LTD. INC. (m)—C-151
B. E. DUVAL CO. (d & r)—C-151
G. C. ELECTRONICS CO. (m)—C-154
GILBERT ENGINEERING CO. INC. (m)—C-155
GMP (m & d)—C-155
GODWIN'S DIS-K SATELLITE SYSTEMS INC. (d & r)—C-155
ITERA/BELMOOR (m)—C-158
ITT CANNON (m)—C-158
JUST DROP (d)—C-159
KINGS ELECTRONICS CO. INC. (m)—C-160

LEMO USA INC. (m & d)—C-161
 LRC/VITEK ELECTRONICS (m)—C-162
 MAIN LINE EQUIPMENT INC. (d)—C-163
 MICRODYNE CORP. (m)—C-164
 MICROSAT (d)—C-164
 PICO PRODUCTS INC. (m)—C-168
 PPC (PRODUCTION PRODUCTS CO.) (m)—C-169
 PYRAMID INDUSTRIES INC. (m)—C-170
 SCALA ELECTRONIC CORP. (d)—C-172
 SEL-TRONICS INC. (d)—C-173
 SHAROUBIM INTERNATIONAL GROUP INC. (d)—C-173
 SHIVELY LABORATORIES INC. (m)—C-173
 SIECOR CORP. (m)—C-173
 SIGNAL VISION INC. (d)—C-173
 STEVENS TOWER CO. INC. (d & r)—C-175
 SWITCHCRAFT INC. (m)—C-175
 TAIKAN CO. (m)—C-176
 TECHNOV INDUSTRIES LTD. (d)—C-176
 TENNAPEX SYSTEMS LTD. (d)—C-178
 TEPCO CORP. (d)—C-178
 TIMES FIBER COMMUNICATIONS INC. (d)—C-179
 TRIMM INC. (m)—C-179
 TROMPETER ELECTRONICS INC. (m)—C-180
 VEAM (m)—C-182
 VIEWSONICS INC. (m)—C-182
 WEATHER SCAN INC. (d)—C-183
 WIREWORKS CORP. (d)—C-184

0310-0160 —fiber optic cable

ALLIED ELECTRONICS (d)—C-138
 AMERICAN LIGHTWAVE SYSTEMS INC. (m)—C-139
 ANIXTER CABLE TV (CANADA) (d)—C-140
 BELDEN WIRE & CABLE (m)—C-143
 BW CABLE SYSTEMS INC. (m)—C-143
 BRAND-REX CORP. (m & d)—C-144
 CABLE SERVICES CO. INC. (d)—C-144
 CLARK WIRE AND CABLE (d)—C-147
 COMMUSCOPE INC. (m)—C-148
 COMPREHENSIVE VIDEO SUPPLY CORP. (d)—C-148
 COMSE SALES/JOHN WEEKS ENTERPRISES (d)—C-148
 JERRY CONN ASSOCIATES INC. (d)—C-149
 DECIBEL PRODUCTS INC. (m)—C-150
 EM ELECTRONICS INC. (d)—C-153
 GENERAL CABLE CO. (m)—C-154
 INTEGRAL CORP. (d)—C-158
 MICROSAT (d)—C-164
 MIDLAND METALS CORP. (d)—C-164
 MOHAWK WIRE & CABLE CORP. (m)—C-165
 RF TECHNOLOGIES (m & d)—C-171
 SEL-TRONICS INC. (d)—C-173
 SHAROUBIM INTERNATIONAL GROUP INC. (d)—C-173
 SIECOR CORP. (m)—C-173
 TELE-MEASUREMENTS INC. (d)—C-177
 VANGUARD PLASTICS (m)—C-180

0310-0180 —heavy duty, ac/dc power

CHESTER CABLE (m)—C-147
 COMPREHENSIVE VIDEO SUPPLY CORP. (d)—C-148
 DESISTI LIGHTING/DESMAR CORP. (d)—C-150
 INTRASTELLAR ELECTRONICS (r)—C-158
 KES/KLUNGNESS ELECTRONIC SUPPLY (d)—C-159
 UNION CONNECTOR CO. INC. (d)—C-180
 VEAM (m)—C-182

0310-0200 —microphone cable

ALPHA WIRE CORP. (m)—C-139
 AUDIOVISUAL INC. (d)—C-142
 BELDEN WIRE & CABLE (m)—C-143

BEYER DYNAMIC INC. (m & d)—C-143
 CANARE CABLE INC. (m & d)—C-145
 CHESTER CABLE (m)—C-147
 CLARK WIRE AND CABLE (d)—C-147
 COMPREHENSIVE VIDEO SUPPLY CORP. (d)—C-148
 CONNECTRONICS CORP. (m)—C-149
 dB COMMUNICATIONS INC. (d)—C-150
 ELECTRO-VOICE INC. (m)—C-152
 ITERA/BELMOOR (m)—C-158
 MOHAWK WIRE & CABLE CORP. (m)—C-165
 TELE-MEASUREMENTS INC. (d)—C-177
 WIREWORKS CORP. (m)—C-184

0310-0220 —transmission lines, pressurized

CHANNEL MASTER (m)—C-146
 DECIBEL PRODUCTS INC. (m)—C-150
 SHIVELY LABORATORIES INC. (m)—C-173
 STEVENS TOWER CO. INC. (d & r)—C-175
 TEPCO CORP. (d)—C-178
 TRANSMISSION STRUCTURES LTD. (r)—C-179

0310-0240 Crystals

CABLE SERVICES CO. INC. (d)—C-144
 CATV SERVICES INC. (d)—C-145
 MICRODYNE CORP. (m)—C-164
 NCS INDUSTRIES (d)—C-166
 TECHNOV INDUSTRIES LTD. (d)—C-176

0310-0260 Pay TV Equipment

AM COMMUNICATIONS INC. (m)—C-139
 AMERICAN LIGHTWAVE SYSTEMS INC. (m)—C-139
 ANIXTER CABLE TV (CANADA) (d)—C-140
 ANTENNA TECHNOLOGY (d)—C-140
 ANTRONIX INC. (m)—C-140
 AUTHORIZED PARTS (d & r)—C-142
 BLONDER-TONGUE LABORATORIES INC. (m)—C-143
 CABLE CONVERTER SERVICES CORP. (d & r)—C-144
 CABLE SERVICES CO. INC. (d & r)—C-144
 CABLE TECHNOLOGIES INTERNATIONAL INC. (d)—C-144
 CATV SERVICES INC. (d)—C-145
 CENTURY ELECTRONICS SERVICE LTD. (r)—C-146
 COLORMAX ELECTRONIC CORP. (d)—C-148
 COMSE SALES/JOHN WEEKS ENTERPRISES (d)—C-148
 DROP SHOP LTD. INC. (d)—C-151
 EAGLE COMTRONICS INC. (m)—C-151
 ELECTROLINE EQUIPMENT INC. (m)—C-152
 INTERCEPT COMMUNICATION PRODUCTS INC. (m)—C-158
 INTRASTELLAR ELECTRONICS (r)—C-158
 JERROLD COMMUNICATIONS (m)—C-159
 LINEAR TELECOMMUNICATIONS (m)—C-161
 MEGA HERTZ (d)—C-163
 MICRODYNE CORP. (m)—C-164
 MIDWEST CATV (d)—C-164
 PIONEER COMMUNICATIONS OF AMERICA INC. (m)—C-169
 T. R. PITTS CO. (d)—C-169
 POWER & TELEPHONE SUPPLY CO. INC. (d)—C-169
 RF TECHNOLOGIES (m & d)—C-171
 RMS ELECTRONICS INC./CATV DIV. (d)—C-171
 SCI CATV SERVICES (r)—C-172
 SCIENTIFIC-ATLANTA INC. (m)—C-172
 SPECTRUM (d)—C-174
 SYRCLUTS INTERNATIONAL INC. (m)—C-176
 ZENITH ELECTRONICS CORP. (m)—C-184



Construction/Equipment Supply/Engineering/Drafting/Repair

Cable Services Company/Inc.

2113 Marydale Ave., Williamsport, PA 17701
 Nationwide: 800-326-9444 • Fax: 717-322-5373

0310-0280 —decoders

ANIXTER CABLE TV (CANADA) (d)—C-140
 ANTRONIX INC. (m)—C-140
 AUTHORIZED PARTS (d & r)—C-142
 BLONDER-TONGUE LABORATORIES INC. (m)—C-143
 CABLE CONVERTER SERVICES CORP. (d & r)—C-144
 CABLE SERVICES CO. INC. (d)—C-144
 CABLE TECHNOLOGIES INTERNATIONAL INC. (d)—C-144
 CATV SERVICES INC. (d)—C-145
 COLORMAX ELECTRONIC CORP. (d)—C-148
 COMSE SALES/JOHN WEEKS ENTERPRISES (d)—C-148
 B. E. DUVAL CO. (d & r)—C-151
 EAGLE COMTRONICS INC. (m)—C-151
 INTERCEPT COMMUNICATION PRODUCTS INC. (m)—C-158
 INTRASTELLAR ELECTRONICS (r)—C-158
 JERROLD COMMUNICATIONS (m)—C-159
 JTT DISTRIBUTING INC. (m)—C-159
 KES/KLUNGNESS ELECTRONIC SUPPLY (d)—C-159
 LEITCH VIDEO OF AMERICA INC. (m)—C-161
 PAYVIEW LTD. (m)—C-168
 PIONEER COMMUNICATIONS OF AMERICA INC. (m)—C-169
 RF TECHNOLOGIES (m & d)—C-171
 RMS ELECTRONICS INC./CATV DIV. (d)—C-171
 SANCHEZ COMMUNICATIONS (d)—C-172
 SCI CATV SERVICES (r)—C-172
 SCIENTIFIC-ATLANTA INC. (m)—C-172
 SYRCLUTS INTERNATIONAL INC. (m)—C-176
 ZENITH ELECTRONICS CORP. (m)—C-184

0310-0300 —encoders

ANTRONIX INC. (m)—C-140
 AUTHORIZED PARTS (d)—C-142
 BLONDER-TONGUE LABORATORIES INC. (m)—C-143
 CABLE CONVERTER SERVICES CORP. (d & r)—C-144
 CABLE SERVICES CO. INC. (d)—C-144
 CABLE TECHNOLOGIES INTERNATIONAL INC. (d)—C-144
 CATV SERVICES INC. (d)—C-145
 COLORMAX ELECTRONIC CORP. (d)—C-148
 COMSE SALES/JOHN WEEKS ENTERPRISES (d)—C-148
 dB COMMUNICATIONS INC. (d)—C-150
 B. E. DUVAL CO. (d & r)—C-151
 EAGLE COMTRONICS INC. (m)—C-151
 INTERCEPT COMMUNICATION PRODUCTS INC. (m)—C-158
 INTRASTELLAR ELECTRONICS (r)—C-158
 JERROLD COMMUNICATIONS (m)—C-159
 JTT DISTRIBUTING INC. (m)—C-159
 KES/KLUNGNESS ELECTRONIC SUPPLY (d)—C-159
 LEITCH VIDEO OF AMERICA INC. (m)—C-161
 NCS INDUSTRIES (d & r)—C-166
 PIONEER COMMUNICATIONS OF AMERICA INC. (m)—C-169
 RF TECHNOLOGIES (m & d)—C-171
 RMS ELECTRONICS INC./CATV DIV. (d)—C-171
 SANCHEZ COMMUNICATIONS (d)—C-172
 SCI CATV SERVICES (r)—C-172
 SCIENTIFIC-ATLANTA INC. (m)—C-172

SYRCLUTS INTERNATIONAL INC. (m)—C-176
 ZENITH ELECTRONICS CORP. (m)—C-184

0310-0320 Pay-Per-View Systems

AM COMMUNICATIONS INC. (m)—C-139
 AMERICAN LIGHTWAVE SYSTEMS INC. (m)—C-139
 ARVIS CORP. INC. (m & d & r)—C-141
 BLONDER-TONGUE LABORATORIES INC. (m)—C-143
 CABLE SERVICES CO. INC. (d)—C-144
 CABLE TECHNOLOGIES INTERNATIONAL INC. (d)—C-144
 dB COMMUNICATIONS INC. (d)—C-150
 DIALOGIC COMMUNICATIONS CORP. (m & d & r)—C-150
 EAGLE COMTRONICS INC. (m)—C-151
 INTERCEPT COMMUNICATION PRODUCTS INC. (m)—C-158
 INTRASTELLAR ELECTRONICS (r)—C-158
 JERROLD COMMUNICATIONS (m)—C-159
 LEITCH VIDEO OF AMERICA INC. (m)—C-161
 LINEAR TELECOMMUNICATIONS (m)—C-161
 MICRODYNE CORP. (m)—C-164
 PIONEER COMMUNICATIONS OF AMERICA INC. (m)—C-169
 RF TECHNOLOGIES (m & d)—C-171
 SCIENTIFIC-ATLANTA INC. (m)—C-172
 STATUSYSTEM INC. (m)—C-175
 SYRCLUTS INTERNATIONAL INC. (m)—C-176
 TOCOM DIVISION (m)—C-179
 TRIPLE CROWN ELECTRONICS INC. (m)—C-179
 VIDEO DATA SYSTEMS (m)—C-182
 ZENITH ELECTRONICS CORP. (m)—C-184

0320 CONSTRUCTION EQUIPMENT & MATERIALS

0320-0020 Apartment Installation Equipment

ADAPT COMMUNICATION SUPPLY CO. INC. (d)—C-137
 ANIXTER CABLE TV (CANADA) (d)—C-140
 ANIXTER CABLE TV (d)—C-140
 ANTSCO CORP. (m)—C-141
 BUDDCO (d)—C-144
 CABLE SERVICES CO. INC. (d)—C-144
 CABLETEK CENTER PRODUCTS INC. (m & d)—C-145
 CATV SERVICES INC. (d)—C-145
 CHAMPION PRODUCTS INC. (m)—C-146
 COMSE SALES/JOHN WEEKS ENTERPRISES (d)—C-148
 JERRY CONN ASSOCIATES INC. (d)—C-149
 dB COMMUNICATIONS INC. (d)—C-150
 DIAMOND COMMUNICATION PRODUCTS INC. (m)—C-150
 DROP SHOP LTD. INC. (m)—C-151
 B. E. DUVAL CO. (d)—C-151
 EM ELECTRONICS INC. (d)—C-153
 IEC CO. (m & r)—C-157
 INTERCEPT COMMUNICATION PRODUCTS INC. (d)—C-158

JUST DROP (d)—C-159
 LEMCO TOOL CORP. (m)—C-161
 LINEAR TELECOMMUNICATIONS (d)—C-161
 MEGA HERTZ (d)—C-163
 MIDWEST CATV (m)—C-164
 MULTILINK (m)—C-165
 T. R. PITTS CO. (d)—C-169
 POWER & TELEPHONE SUPPLY CO. INC. (d)—C-169
 RELIABLE ELECTRIC/UTILITY PRODUCTS (m)—C-171
 RF TECHNOLOGIES (m & d)—C-171
 RMS ELECTRONICS INC./CATV DIV. (d)—C-171
 SACHS COMMUNICATIONS INC. (m)—C-172
 SANCHEZ COMMUNICATIONS (d)—C-172
 SIGNAL VISION INC. (d)—C-173
 SPECTRUM (d)—C-174
 TAIKAN CO. (m)—C-176
 TELECRAFTER PRODUCTS CORP. (m & d)—C-177
 VIEWSONICS INC. (m)—C-182

0320-0040

—fresh-mount service cells

CABLE SERVICES CO. INC. (d)—C-144
 CABLETEK CENTER PRODUCTS INC. (m & d)—C-145
 MULTILINK (m)—C-165
 SIGNAL VISION INC. (d)—C-173

0320-0060

—molding duct

ANDXTER CABLE TV (CANADA) (d)—C-140
 BUDDCO (d)—C-144
 CABLE SERVICES CO. INC. (d)—C-144
 CABLETEK CENTER PRODUCTS INC. (m & d)—C-145
 CATV SERVICES INC. (d)—C-145
 DROP SHOP LTD. INC. (d)—C-151
 B. E. DUVAL CO. (d)—C-151
 JUST DROP (d)—C-159
 MEGA HERTZ (d)—C-163
 MULTILINK (m)—C-165
 RF TECHNOLOGIES (m & d)—C-171
 RMS ELECTRONICS INC./CATV DIV. (d)—C-171
 SANCHEZ COMMUNICATIONS (d)—C-172
 SIGNAL VISION INC. (d)—C-173
 TONER CABLE EQUIPMENT INC. (d)—C-179

0320-0080

—multi-trap enclosures

ANDXTER CABLE TV (CANADA) (d)—C-140
 BUDDCO (d)—C-144
 CABLE SERVICES CO. INC. (d)—C-144
 CABLETEK CENTER PRODUCTS INC. (m & d)—C-145
 CATV SERVICES INC. (d)—C-145
 CHANNELL COMMERCIAL CORP. (m)—C-147
 B. E. DUVAL CO. (d)—C-151
 EAGLE COMTRONICS INC. (m)—C-151
 MULTILINK (m)—C-165
 PICO PRODUCTS INC. (m)—C-168
 RELIABLE ELECTRIC/UTILITY PRODUCTS (m)—C-171
 RMS ELECTRONICS INC./CATV DIV. (d)—C-171
 SANCHEZ COMMUNICATIONS (d)—C-172
 SIGNAL VISION INC. (d)—C-173
 TELECRAFTER PRODUCTS CORP. (m & d)—C-177

0320-0100

—pre-wire boxes

BENNER-NAWMAN INC. (m)—C-143
 BUDDCO (d)—C-144

CABLE SERVICES CO. INC. (d)—C-144
 CABLETEK CENTER PRODUCTS INC. (m & d)—C-145
 CATV SERVICES INC. (d)—C-145
 COMSE SALES/JOHN WEEKS ENTERPRISES (d)—C-148
 dB COMMUNICATIONS INC. (d)—C-150
 B. E. DUVAL CO. (d & r)—C-151
 JUST DROP (d)—C-159
 MULTILINK (m)—C-165
 RELIABLE ELECTRIC/UTILITY PRODUCTS (m)—C-171
 RMS ELECTRONICS INC./CATV DIV. (d)—C-171
 SANCHEZ COMMUNICATIONS (d)—C-172
 SIGNAL VISION INC. (d)—C-173
 SPECTRUM (d)—C-174
 TELECRAFTER PRODUCTS CORP. (m & d)—C-177
 TONER CABLE EQUIPMENT INC. (m)—C-179

0320-0120

Cable Burial Equipment

ADAPT COMMUNICATION SUPPLY CO. INC. (d)—C-137
 ALPHA WIRE CORP. (m)—C-139
 ANDXTER CABLE TV (CANADA) (d)—C-140
 ANDXTER CABLE TV (d)—C-140
 ANTHONY'S MANUFACTURING SERVICE (m & d & r)—C-140
 BUDDCO (d)—C-144
 CABLE SERVICES CO. INC. (d)—C-144
 CARLTON INTERNATIONAL MANUFACTURING CORP. (m & d)—C-145
 JI CASE (m)—C-145
 CATV SERVICES INC. (d)—C-145
 CHAMPION PRODUCTS INC. (m)—C-146
 THE CHARLES MACHINE WORKS INC. (m)—C-147
 dB COMMUNICATIONS INC. (d)—C-150
 IEC CO. (m & d & r)—C-157
 JUST DROP (d)—C-159
 LEMCO TOOL CORP. (m)—C-161
 LINEAR TELECOMMUNICATIONS (d)—C-161
 MULTILINK (m)—C-165
 PIPE-PIPER (m)—C-169
 POWER & TELEPHONE SUPPLY CO. INC. (d)—C-169
 PYRAMID INDUSTRIES INC. (m)—C-170
 RELIABLE ELECTRIC/UTILITY PRODUCTS (m)—C-171
 SANCHEZ COMMUNICATIONS (d)—C-172
 SEAMAN-PARSONS CORP. (m)—C-173
 SIGNAL VISION INC. (d)—C-173
 UNDERGROUND EQUIPMENT & SUPPLY (m)—C-180
 VERMEER MANUFACTURING CO. (m)—C-182

0320-0140

Construction Tools & Equipment

ADAPT COMMUNICATION SUPPLY CO. INC. (d)—C-137
 ADRIAN STEEL CO. (m)—C-137
 ANDXTER CABLE TV (CANADA) (d)—C-140
 ANDXTER CABLE TV (d)—C-140
 ANTHONY'S MANUFACTURING SERVICE (m & d & r)—C-140
 LARRY BORSON CO. (d)—C-143
 BUDDCO (d)—C-144
 CABLE SERVICES CO. INC. (d)—C-144
 CABLE SPINNING EQUIPMENT CO. (m)—C-144
 CABLETEK CENTER PRODUCTS INC. (m & d)—C-145
 CARLTON INTERNATIONAL MANUFACTURING CORP. (m)—C-145
 JI CASE (m)—C-145

CATV SERVICES INC. (d)—C-145
 THE CHARLES MACHINE WORKS INC. (m)—C-147
 COMSE SALES/JOHN WEEKS ENTERPRISES (d)—C-148
 CUSTOM ENTERPRISES (m)—C-149
 dB COMMUNICATIONS INC. (d)—C-150
 DEVINE'S MACHINE & DESIGN INC. (d & m)—C-150
 DIAMOND COMMUNICATION PRODUCTS INC. (m)—C-150
 EM ELECTRONICS INC. (d)—C-153
 THE GEORGE-INGRAHAM CORP. (m)—C-155
 GILBERT ENGINEERING CO. INC. (m)—C-155
 GMP (m & d & r)—C-155
 BEN HUGHES COMMUNICATION PRODUCTS CO. (m)—C-157
 IEC CO. (m & d & r)—C-157
 JAMESON CORP. (m)—C-158
 JUST DROP (d)—C-159
 KES/KLUNGNESS ELECTRONIC SUPPLY (d)—C-159
 KLEIN TOOLS INC. (m)—C-160
 LEMCO TOOL CORP. (m)—C-161
 LINEAR TELECOMMUNICATIONS (d)—C-161
 MEGA HERTZ (d)—C-163
 MULTILINK (m)—C-165
 T. R. PITTS CO. (d)—C-169
 PLYMOUTH RUBBER CO. INC. (m)—C-169
 POWER & TELEPHONE SUPPLY CO. INC. (d)—C-169
 RIPLEY CO. INC. (m)—C-171
 RMS ELECTRONICS INC./CATV DIV. (d)—C-171
 SEAMAN-PARSONS CORP. (m)—C-173
 SIGNAL VISION INC. (d)—C-173
 SPECTRUM (d)—C-174
 TAILGATER INC. (m)—C-176
 TECHNI-TOOL INC. (d)—C-176
 UNDERGROUND EQUIPMENT & SUPPLY (m)—C-180
 VERMEER MANUFACTURING CO. (m)—C-182
 VIEWSONICS INC. (m)—C-182
 WEATHER SCAN INC. (d)—C-183

0320-0160

Underground Boring Equipment

ANDXTER CABLE TV (d)—C-140
 ANTHONY'S MANUFACTURING SERVICE (m & d & r)—C-140
 CABLE SERVICES CO. INC. (d)—C-144
 CARLTON INTERNATIONAL MANUFACTURING CORP. (m)—C-145
 CATV SERVICES INC. (d)—C-145
 THE CHARLES MACHINE WORKS INC. (m)—C-147
 dB COMMUNICATIONS INC. (d)—C-150
 ELEPHANT REPLACEMENT & REHAB (m)—C-152
 THE GEORGE-INGRAHAM CORP. (m)—C-155
 IEC CO. (m & d & r)—C-157
 LINEAR TELECOMMUNICATIONS (d)—C-161
 PIPE-PIPER (m)—C-169
 POWER & TELEPHONE SUPPLY CO. INC. (d)—C-169
 SEAMAN-PARSONS CORP. (m)—C-173
 SIGNAL VISION INC. (d)—C-173
 UNDERGROUND EQUIPMENT & SUPPLY (m)—C-180
 VERMEER MANUFACTURING CO. (m)—C-182

0330 DISTRIBUTION EQUIPMENT

0330-0020

AGC Units

ANDXTER CABLE TV (CANADA) (d)—C-140
 ANDXTER CABLE TV (d)—C-140
 BETA TECH COMMUNICATIONS INC. (r)—C-143
 CABLE CONVERTER SERVICES CORP. (r)—C-144
 CABLE LINK INC. (d & r)—C-144
 CABLE SERVICES CO. INC. (d & r)—C-144
 CATV SERVICES INC. (d & r)—C-145
 C-COR ELECTRONICS INC. (m)—C-146
 CCS CORP. (r)—C-146
 CENTURY ELECTRONICS SERVICE LTD. (d & r)—C-146
 CHANNEL MASTER (m)—C-146
 CIRCUIT RESEARCH LABS INC. (m)—C-147
 COMSE SALES/JOHN WEEKS ENTERPRISES (d)—C-148
 COMSONICS INC. (r)—C-148
 CONTEC INTERNATIONAL (d & r)—C-149
 EM ELECTRONICS INC. (d)—C-153
 GAMCO INDUSTRIES INC. (m)—C-154
 GLOBAL SYSTEMS CORP. (m)—C-155
 HOLZBERG INC. (d)—C-157
 INTRASTELLAR ELECTRONICS (r)—C-158
 JERROLD COMMUNICATIONS (m)—C-159
 KES/KLUNGNESS ELECTRONIC SUPPLY (d)—C-159
 LEAMING INDUSTRIES (m)—C-161
 LIGHTNING ELECTRIC OF PENNSYLVANIA INC. (r)—C-161
 LINDSAY SPECIALTY PRODUCTS (m)—C-161
 MAGNAVOX CATV SYSTEMS INC. (m)—C-162
 MICROSAT (d)—C-164
 MIDWEST CATV (d)—C-164
 PERFORMANCE CABLE TV PRODUCTS (r)—C-168
 PFM ELECTRONICS INC. (r)—C-168
 POWER & TELEPHONE SUPPLY CO. INC. (d)—C-169
 QUALITY RF SERVICES INC. (m & d & r)—C-170
 RMT ENGINEERING INC. (d & r)—C-171
 SCI CATV SERVICES (r)—C-172
 SCIENTIFIC-ATLANTA INC. (m)—C-172
 SIGNAL VISION INC. (d)—C-173
 VALLEY INTERNATIONAL INC. (m)—C-180

0330-0040

Addressable Taps

ELECTROLINE EQUIPMENT INC. (m)—C-152

0330-0060

Amplifiers

ADAPT COMMUNICATION SUPPLY CO. INC. (d)—C-137
 ANDXTER CABLE TV (CANADA) (d)—C-140
 ANDXTER CABLE TV (d)—C-140
 ANTRONIX INC. (m)—C-140
 ANTRONIX SALES (m)—C-140
 ANTSCO CORP. (m)—C-141
 AUGAT COMMUNICATIONS GROUP INC. (m)—C-142
 AUTHORIZED PARTS (d & r)—C-142
 BAL LTD./ALLEN AVIONICS INC. (m)—C-142
 BENCHMARK MEDIA SYSTEMS INC. (m)—C-143
 BETA TECH COMMUNICATIONS INC. (r)—C-143
 BLONDER-TONGUE LABORATORIES INC. (m)—C-143
 BRYSTONVERMONT LTD. (m)—C-144



Cablewave Systems

Division of Radio Frequency Systems, Inc.

60 Dodge Ave. North Haven, CT 06473
Tel 203-239-3311 • FAX 203-234-7718

- Bogner® LPTV, UHF, VHF, MMDS/ITFS antennas
- Flexwell® transmission line and connectors
- Turnkey RF Subsystems

BOGNER®

BSM BROADCAST SYSTEMS INC. (m & d)—C-144
CABLE CONVERTER SERVICES CORP. (r)—C-144
CABLE LINK INC. (d & r)—C-144
CABLE SERVICES CO. INC. (d & r)—C-144
CABLETENNA CORP. (m)—C-145
CATV SERVICES INC. (d & r)—C-145
CAVECO EQUIPMENT LTD. (d)—C-146
C-COR ELECTRONICS INC. (m)—C-146
CCS CORP. (r)—C-146
CENTRAL DYNAMICS LTD. (m & r)—C-146
CENTURY ELECTRONICS SERVICE LTD. (m & d & r)—C-146
CENTURY REPAIR & SERVICE CO. INC. (d)—C-146
CHANNEL MASTER (m)—C-146
COLORMAX ELECTRONIC CORP. (d)—C-148
COMPREHENSIVE VIDEO SUPPLY CORP. (d)—C-148
COMSE SALES/JOHN WEEKS ENTERPRISES (d)—C-148
COMSONICS INC. (r)—C-148
JERRY CONN ASSOCIATES INC. (d)—C-149
CONTEC INTERNATIONAL (d & r)—C-149
dB COMMUNICATIONS INC. (d)—C-150
DECIBEL PRODUCTS INC. (m)—C-150
DIGITAL SERVICES CORP. (DSC) (m)—C-150
DROP SHOP LTD. INC. (m & d)—C-151
B. E. DUVAL CO. (d & r)—C-151
DYNAMIC TECHNOLOGY LTD. (m)—C-151
ELECTROLINE EQUIPMENT INC. (m)—C-152
EM ELECTRONICS INC. (d & r)—C-153
FUSION ELECTRONICS INC. (d)—C-154
GAMCO INDUSTRIES INC. (m)—C-154
G. C. ELECTRONICS CO. (m)—C-154
GENERAL ELECTRIC CO. (m)—C-154
GENTNER ELECTRONICS CORP. (m)—C-155
GLOBAL SYSTEMS CORP. (m)—C-155
H & E MICRO-TRAK CORP. (m)—C-156
MMAD BROADCAST SERVICES (d & r)—C-157
INTERCEPT COMMUNICATION PRODUCTS INC. (m)—C-158
INTERNATIONAL NUCLEAR CORP. (m)—C-158
INTRASTELLAR ELECTRONICS (r)—C-158
JERROLD COMMUNICATIONS (m)—C-159
JUST DROP (d)—C-159
KES/KLUNGNESSE ELECTRONIC SUPPLY (d)—C-159
LENCO INC. (m)—C-161
LIGHTNING ELECTRIC OF PENNSYLVANIA INC. (r)—C-161
LINDSAY SPECIALTY PRODUCTS (m)—C-161
MAGNAVOX CATV SYSTEMS INC. (m)—C-162
MAIN LINE EQUIPMENT INC. (d & r)—C-163
MEGA HERTZ (d)—C-163
MICROSAT (d)—C-164
NCS INDUSTRIES (d & r)—C-166
NEXUS ENGINEERING CORP. (d)—C-166
PASSIVE DEVICES INC. (d)—C-168
PERFORMANCE CABLE TV PRODUCTS (r)—C-168
PFM ELECTRONICS INC. (r)—C-168
PICO PRODUCTS INC. (m)—C-168
POWER & TELEPHONE SUPPLY CO. INC. (d)—C-169
QUALITY RF SERVICES INC. (m & d & r)—C-170
RMS ELECTRONICS INC./CATV DIV. (d)—C-171
RMT ENGINEERING INC. (d & r)—C-171
SCHMID TELECOMMUNICATION AMERICA INC. (m)—C-172
SCI CATV SERVICES (r)—C-172
SCIENTIFIC-ATLANTA INC. (m)—C-172
SIGNAL VISION INC. (d)—C-173
SPECTRUM (d)—C-174
TECHNOV INDUSTRIES LTD. (m)—C-176
TEXSCAN CORP. (m)—C-178
TONER CABLE EQUIPMENT INC. (d)—C-179
TRIPLE CROWN ELECTRONICS INC. (m)—C-179
VERSA-COUNT INC. (m)—C-182

VIEWSONICS INC. (m)—C-182
WEATHER SCAN INC. (d)—C-183

0330-0080

—apartment

ANXTER CABLE TV (CANADA) (d)—C-140
ANTRONIX INC. (m)—C-140
ANTRONIX SALES (m)—C-140
ANTSCO CORP. (m)—C-141
AUGAT COMMUNICATIONS GROUP INC. (m)—C-142
BETA TECH COMMUNICATIONS INC. (r)—C-143
BLONDER-TONGUE LABORATORIES INC. (m)—C-143
CABLE CONVERTER SERVICES CORP. (r)—C-144
CABLE LINK INC. (d & r)—C-144
CABLE SERVICES CO. INC. (d)—C-144
CABLETENNA CORP. (m)—C-145
CATV SERVICES INC. (d & r)—C-145
C-COR ELECTRONICS INC. (m)—C-146
CCS CORP. (r)—C-146
CENTURY ELECTRONICS SERVICE LTD. (m & d & r)—C-146
COMSE SALES/JOHN WEEKS ENTERPRISES (d)—C-148
COMSONICS INC. (r)—C-148
DROP SHOP LTD. INC. (m & d)—C-151
B. E. DUVAL CO. (d)—C-151
ELECTROLINE EQUIPMENT INC. (m)—C-152
GAMCO INDUSTRIES INC. (m)—C-154
INTERCEPT COMMUNICATION PRODUCTS INC. (m)—C-158
INTRASTELLAR ELECTRONICS (r)—C-158
JERROLD COMMUNICATIONS (m)—C-159
JUST DROP (d)—C-159
LINDSAY SPECIALTY PRODUCTS (m)—C-161
MAGNAVOX CATV SYSTEMS INC. (m)—C-162
MICRODYNE CORP. (m)—C-164
MICROSAT (d)—C-164
NEXUS ENGINEERING CORP. (d)—C-166
PASSIVE DEVICES INC. (d)—C-168
PFM ELECTRONICS INC. (r)—C-168
QUALITY RF SERVICES INC. (r & m & d)—C-170
RMS ELECTRONICS INC./CATV DIV. (d)—C-171
RMT ENGINEERING INC. (d & r)—C-171
SCI CATV SERVICES (r)—C-172
SCIENTIFIC-ATLANTA INC. (m)—C-172
SIGNAL VISION INC. (d)—C-173
TRANS-USA CORP. (m)—C-179
TRIPLE CROWN ELECTRONICS INC. (m)—C-179

0330-0100

—bridging

ANXTER CABLE TV (CANADA) (d)—C-140
AUGAT COMMUNICATIONS GROUP INC. (m)—C-142
AUTHORIZED PARTS (d & r)—C-142
BETA TECH COMMUNICATIONS INC. (r)—C-143
CABLE CONVERTER SERVICES CORP. (r)—C-144
CABLE LINK INC. (d & r)—C-144
CABLE SERVICES CO. INC. (d)—C-144
CABLETENNA CORP. (m)—C-145
CATV SERVICES INC. (d & r)—C-145
C-COR ELECTRONICS INC. (m)—C-146
CCS CORP. (r)—C-146
CENTURY ELECTRONICS SERVICE LTD. (d & r)—C-146
COMSE SALES/JOHN WEEKS ENTERPRISES (d)—C-148
COMSONICS INC. (r)—C-148
B. E. DUVAL CO. (d)—C-151
GAMCO INDUSTRIES INC. (m)—C-154
INTRASTELLAR ELECTRONICS (r)—C-158
JERROLD COMMUNICATIONS (m)—C-159

LINDSAY SPECIALTY PRODUCTS (m)—C-161
MAGNAVOX CATV SYSTEMS INC. (m)—C-162
MICROSAT (d)—C-164
NEXUS ENGINEERING CORP. (d)—C-166
PFM ELECTRONICS INC. (r)—C-168
QUALITY RF SERVICES INC. (m & d & r)—C-170
ROH PRODUCTS (m)—C-171
SCI CATV SERVICES (r)—C-172
SCIENTIFIC-ATLANTA INC. (m)—C-172
SIGNAL VISION INC. (d)—C-173
WEATHER SCAN INC. (d)—C-183

0330-0120

Attenuators

ADAPT COMMUNICATION SUPPLY CO. INC. (d)—C-137
ANXTER CABLE TV (CANADA) (d)—C-140
ANXTER CABLE TV (d)—C-140
ANTRONIX INC. (m)—C-140
ANTRONIX SALES (m)—C-140
ANTSCO CORP. (m)—C-141
ATLAS/SOUNDOLIER (m)—C-141
AUDIOVISUAL INC. (d)—C-142
AUTHORIZED PARTS (d)—C-142
AVA ELECTRONICS CORP. (m)—C-142
BAL LTD./ALLEN AVIONICS INC. (m)—C-142
BIRD ELECTRONIC CORP. (m & d)—C-143
BLONDER-TONGUE LABORATORIES INC. (m)—C-143
CABLE SERVICES CO. INC. (d)—C-144
CABLETENNA CORP. (m)—C-145
CATV SERVICES INC. (d)—C-145
CAVECO EQUIPMENT LTD. (d)—C-146
C-COR ELECTRONICS INC. (m)—C-146
COAXIAL DYNAMICS INC. (m)—C-148
COMSE SALES/JOHN WEEKS ENTERPRISES (d)—C-148
COMSONICS INC. (r)—C-148
CONTEC INTERNATIONAL (d & r)—C-149
OROP SHOP LTD. INC. (m)—C-151
B. E. DUVAL CO. (d)—C-151
ELECTROLINE EQUIPMENT INC. (m)—C-152
EM ELECTRONICS INC. (d)—C-153
FUSION ELECTRONICS INC. (d)—C-154
GAMCO INDUSTRIES INC. (m)—C-154
G. C. ELECTRONICS CO. (m)—C-154
GODWIN'S DIS-K SATELLITE SYSTEMS INC. (d & r)—C-155
GOULD INC. (m)—C-155
INTERCEPT COMMUNICATION PRODUCTS INC. (m)—C-158
JERROLD COMMUNICATIONS (m)—C-159
KAY ELEMENTRICS CORP. (m)—C-159
KD/TRIANGLE ELECTRONICS (m)—C-159
KINGS ELECTRONICS CO. INC. (m)—C-160
LIGHTNING ELECTRIC OF PENNSYLVANIA INC. (r)—C-161
LRC/VITEK ELECTRONICS (m)—C-162
MAGNAVOX CATV SYSTEMS INC. (m)—C-162
MAIN LINE EQUIPMENT INC. (d & r)—C-163
MICROSAT (d)—C-164
MULTI PRODUCTS INTERNATIONAL (m)—C-166
NARDA MICROWAVE CORP. (m)—C-166
PASSIVE DEVICES INC. (d)—C-168
PERFORMANCE CABLE TV PRODUCTS (m & d & r)—C-168
PICO PRODUCTS INC. (m)—C-168
POWER & TELEPHONE SUPPLY CO. INC. (d)—C-169

RMS ELECTRONICS INC./CATV DIV. (m)—C-171
RMT ENGINEERING INC. (d & r)—C-171
ROH PRODUCTS (m)—C-171
SANCHEZ COMMUNICATIONS (d)—C-172
SCHMID TELECOMMUNICATION AMERICA INC. (m)—C-172
SCIENTIFIC-ATLANTA INC. (m)—C-172
SIECOR CORP. (m)—C-173
SIGNAL VISION INC. (d)—C-173
SPECTRUM (d)—C-174
TELEPLEX INC. (m)—C-177
TONER CABLE EQUIPMENT INC. (m)—C-179
TRANS-USA CORP. (m)—C-179
VIEWSONICS INC. (m)—C-182
WEATHER SCAN INC. (d)—C-183

0330-0140

Buried Plant Accessories

ADAPT COMMUNICATION SUPPLY CO. INC. (d)—C-137
ANXTER CABLE TV (CANADA) (d)—C-140
ANXTER CABLE TV (d)—C-140
ANTRONIX SALES (m)—C-140
BUDCO (d)—C-144
CABLE SERVICES CO. INC. (d)—C-144
CATV SERVICES INC. (d)—C-145
CHAMPION PRODUCTS INC. (m)—C-146
CONTEC INTERNATIONAL (d & r)—C-149
dB COMMUNICATIONS INC. (d)—C-150
EM ELECTRONICS INC. (d)—C-153
GMP (m & d)—C-155
GODWIN'S DIS-K SATELLITE SYSTEMS INC. (d & r)—C-155
IEC CO. (m & d & r)—C-157
LIGHTNING ELECTRIC OF PENNSYLVANIA INC. (r)—C-161
LINEAR TELECOMMUNICATIONS (d)—C-161
MIDWEST CATV (d)—C-164
MULTILINK (m)—C-165
PASSIVE DEVICES INC. (d)—C-168
POWER & TELEPHONE SUPPLY CO. INC. (d)—C-169
RYCOM INSTRUMENTS INC. (m)—C-172
SIECOR CORP. (m)—C-173
SIGNAL VISION INC. (d)—C-173
TAMAQUA CABLE PRODUCTS CORP. (m)—C-176
TONER CABLE EQUIPMENT INC. (d)—C-179
WHITE SANDS CABLE CO. INC. (d)—C-183

0330-0160

Cable Clips

ADAPT COMMUNICATION SUPPLY CO. INC. (d)—C-137
ANXTER CABLE TV (CANADA) (d)—C-140
ANXTER CABLE TV (d)—C-140
ANTRONIX INC. (m)—C-140
ANTSCO CORP. (m)—C-141
BUDCO (d)—C-144
CABLE SERVICES CO. INC. (d)—C-144
CABLETEK CENTER PRODUCTS INC. (m & d)—C-145
CABLETENNA CORP. (m)—C-145
CATV SERVICES INC. (d)—C-145
COLORMAX ELECTRONIC CORP. (d)—C-148
COMSE SALES/JOHN WEEKS ENTERPRISES (d)—C-148
JERRY CONN ASSOCIATES INC. (d)—C-149
CONTEC INTERNATIONAL (d & r)—C-149
DEK INC. (m)—C-150

DIAMOND COMMUNICATION PRODUCTS INC. (m)—C-150
 DROP SHOP LTD. INC. (d)—C-151
 EM ELECTRONICS INC. (d)—C-153
 GAMCO INDUSTRIES INC. (m)—C-154
 GMP (m & d)—C-155
 GODWIN'S DIS-K SATELLITE SYSTEMS INC. (d & r)—C-155
 ITW LINX (m)—C-158
 LIGHTNING ELECTRIC OF PENNSYLVANIA INC. (r)—C-161
 MIDWEST CATV (d)—C-164
 MULTILINK (m & d)—C-165
 PASSIVE DEVICES INC. (d)—C-168
 PICO PRODUCTS INC. (m)—C-168
 T. R. PITTS CO. (d)—C-169
 POWER & TELEPHONE SUPPLY CO. INC. (d)—C-169
 QUALITY VIDEO SUPPLY CORP. (d)—C-170
 RMS ELECTRONICS INC./CATV DIV. (d)—C-171
 RMT ENGINEERING INC. (d)—C-171
 SANCHEZ COMMUNICATIONS (d)—C-172
 SIGNAL VISION INC. (d)—C-173
 SPECTRUM (d)—C-174
 TELECRAFTER PRODUCTS CORP. (m & d)—C-177
 TONER CABLE EQUIPMENT INC. (d)—C-179
 TRANS-USA CORP. (m)—C-179
 T.V.C. INC. (d)—C-180
 VIEWSONICS INC. (m)—C-182
 WEATHER SCAN INC. (d)—C-183
 WELDONE TRADING CO. INC. (m)—C-183

0330-0180

Cable Tuners

ANIXTER CABLE TV (CANADA) (d)—C-140
 ANIXTER CABLE TV (d)—C-140
 BETA TECH COMMUNICATIONS INC. (r)—C-143
 CABLE CONVERTER SERVICES CORP. (r)—C-144
 CABLE SERVICES CO. INC. (d)—C-144
 CATV SERVICES INC. (d)—C-145
 CONTEC INTERNATIONAL (d & r)—C-149
 EM ELECTRONICS INC. (d)—C-153
 JERROLD COMMUNICATIONS (m)—C-159
 JTT DISTRIBUTING INC. (m)—C-159
 LIGHTNING ELECTRIC OF PENNSYLVANIA INC. (r)—C-161
 MIDWEST CATV (d)—C-164
 MULTILINK (m)—C-165
 POWER & TELEPHONE SUPPLY CO. INC. (d)—C-169
 SEI ELECTRONICS (d)—C-173
 TELEPLEX INC. (m)—C-177
 TONER CABLE EQUIPMENT INC. (d)—C-179

0330-0200

Coaxial Cable

ADAPT COMMUNICATION SUPPLY CO. INC. (d)—C-137
 ALLIED ELECTRONICS (d)—C-138
 ALPHA WIRE CORP. (m)—C-139
 ANIXTER CABLE TV (CANADA) (d)—C-140
 ANIXTER CABLE TV (d)—C-140
 ANTRONIX INC. (m)—C-140
 ANTSCO CORP. (m)—C-141
 BELDEN WIRE & CABLE (m)—C-143
 BLONDER-TONGUE LABORATORIES INC. (m)—C-143
 CABLE SERVICES CO. INC. (d)—C-144
 CABLETENNA CORP. (m)—C-145
 CANARE CABLE INC. (m & d)—C-145
 CATV SERVICES INC. (d)—C-145
 CHANNELL COMMERCIAL CORP. (d)—C-147
 CHESTER CABLE (m)—C-147
 CLARK WIRE AND CABLE (d)—C-147
 COLORMAX ELECTRONIC CORP. (d)—C-148
 COMMSCOPE INC. (m)—C-148
 COMMUNICATION MARKETING & CONSULTING LTD. (m)—C-148

COMPREHENSIVE VIDEO SUPPLY CORP. (d)—C-148
 COMSE SALES/JOHN WEEKS ENTERPRISES (d)—C-148
 JERRY CONN ASSOCIATES INC. (d)—C-149
 CONNECTRONICS CORP. (m)—C-149
 CONTEC INTERNATIONAL (d & r)—C-149
 dB COMMUNICATIONS INC. (d)—C-150
 DECIBEL PRODUCTS INC. (m)—C-150
 DROP SHOP LTD. INC. (d)—C-151
 B. E. DUVAL CO. (d)—C-151
 EM ELECTRONICS INC. (d)—C-153
 GODWIN'S DIS-K SATELLITE SYSTEMS INC. (d & r)—C-155
 JUST DROP (d)—C-159
 KES/KLUNGNESS ELECTRONIC SUPPLY (d)—C-159
 LIGHTNING ELECTRIC OF PENNSYLVANIA INC. (d & r)—C-161
 MEGA HERTZ (d)—C-163
 MOHAWK WIRE & CABLE CORP. (m)—C-165
 NCS INDUSTRIES (d)—C-166
 NEXUS ENGINEERING CORP. (d)—C-166
 PASSIVE DEVICES INC. (d)—C-168
 PICO PRODUCTS INC. (m)—C-168
 T. R. PITTS CO. (d)—C-169
 POWER & TELEPHONE SUPPLY CO. INC. (d)—C-169
 RMS ELECTRONICS INC./CATV DIV. (d)—C-171
 RMT ENGINEERING INC. (d)—C-171
 SANCHEZ COMMUNICATIONS (d)—C-172
 SCIENTIFIC-ATLANTA INC. (m)—C-172
 SHIVELY LABORATORIES INC. (m & d)—C-173
 SIGNAL VISION INC. (d)—C-173
 SPECTRUM (d)—C-174
 TEPCO CORP. (d)—C-178
 TIMES FIBER COMMUNICATIONS INC. (m)—C-179
 TONER CABLE EQUIPMENT INC. (d)—C-179
 TRANSMISSION STRUCTURES LTD. (r)—C-179
 TRILOGY COMMUNICATIONS (m)—C-179
 TROMPETER ELECTRONICS INC. (m)—C-180
 T.V.C. INC. (d)—C-180
 WEATHER SCAN INC. (d)—C-183
 WIREWORKS CORP. (m)—C-184

0330-0220

Directional Couplers

ADAPT COMMUNICATION SUPPLY CO. INC. (d)—C-137
 ANIXTER CABLE TV (CANADA) (d)—C-140
 ANIXTER CABLE TV (d)—C-140
 ANTRONIX INC. (m)—C-140
 ANTRONIX SALES (m)—C-140
 ANTSCO CORP. (m)—C-141
 BLONDER-TONGUE LABORATORIES INC. (m)—C-143
 CABLE LINK INC. (d & r)—C-144
 CABLE SERVICES CO. INC. (d)—C-144
 CABLETENNA CORP. (m)—C-145
 CATV SERVICES INC. (d)—C-145
 C-COR ELECTRONICS INC. (m)—C-146
 COAXIAL DYNAMICS INC. (m)—C-148
 COLORMAX ELECTRONIC CORP. (d)—C-148
 COMSE SALES/JOHN WEEKS ENTERPRISES (d)—C-148
 JERRY CONN ASSOCIATES INC. (d)—C-149
 CONTEC INTERNATIONAL (d & r)—C-149
 DECIBEL PRODUCTS INC. (m)—C-150
 DROP SHOP LTD. INC. (m)—C-151
 B. E. DUVAL CO. (d)—C-151
 EAGLE COMTRONICS INC. (m)—C-151
 ELECTROLINE EQUIPMENT INC. (m)—C-152
 EM ELECTRONICS INC. (d)—C-153
 GAMCO INDUSTRIES INC. (m)—C-154
 GOULD INC. (m)—C-155
 INTERCEPT COMMUNICATION PRODUCTS INC. (m)—C-158
 JERROLD COMMUNICATIONS (m)—C-159
 JUST DROP (d)—C-159
 KD/TRIANGLE ELECTRONICS (m)—C-159

KES/KLUNGNESS ELECTRONIC SUPPLY (d)—C-159
 LIGHTNING ELECTRIC OF PENNSYLVANIA INC. (r)—C-161
 LINDSAY SPECIALTY PRODUCTS (m)—C-161
 MAGNAVOX CATV SYSTEMS INC. (m)—C-162
 MAIN LINE EQUIPMENT INC. (d & r)—C-163
 MEGA HERTZ (d)—C-163
 MICRO COMMUNICATIONS INC. (m)—C-164
 MICROWAVE FILTER CO. INC. (m)—C-164
 MIDWEST CATV (d)—C-164
 MULTI PRODUCTS INTERNATIONAL (m)—C-166
 NARDA MICROWAVE CORP. (m)—C-166
 NEXUS ENGINEERING CORP. (d)—C-166
 PECA INC. (m)—C-168
 PICO PRODUCTS INC. (m)—C-168
 POWER & TELEPHONE SUPPLY CO. INC. (d)—C-169
 RMS ELECTRONICS INC./CATV DIV. (m)—C-171
 RMT ENGINEERING INC. (d)—C-171
 SANCHEZ COMMUNICATIONS (d)—C-172
 SCIENTIFIC-ATLANTA INC. (m)—C-172
 SHIVELY LABORATORIES INC. (m)—C-173
 SIGNAL VISION INC. (d)—C-173
 SPECTRUM (d)—C-174
 TAIKAN CO. (m)—C-176
 TELEPLEX INC. (m)—C-177
 TONER CABLE EQUIPMENT INC. (m)—C-179
 TRANS-USA CORP. (m)—C-179
 T.V.C. INC. (d)—C-180
 VIEWSONICS INC. (m)—C-182
 WEATHER SCAN INC. (d)—C-183
 WIDE BAND ENGINEERING CO. (m)—C-183

0330-0240

Drop Connectors

ADAPT COMMUNICATION SUPPLY CO. INC. (d)—C-137
 ANIXTER CABLE TV (CANADA) (d)—C-140
 ANIXTER CABLE TV (d)—C-140
 ANTRONIX INC. (m)—C-140
 ANTSCO CORP. (m)—C-141
 ARCOM LABS (d)—C-141
 CABLE-LOCK CONNECTORS LTD. (m)—C-144
 CABLE SERVICES CO. INC. (d)—C-144
 CABLETENNA CORP. (m)—C-145
 CATV SERVICES INC. (d)—C-145
 COLORMAX ELECTRONIC CORP. (d)—C-148
 COMSE SALES/JOHN WEEKS ENTERPRISES (d)—C-148
 JERRY CONN ASSOCIATES INC. (d)—C-149
 CONTEC INTERNATIONAL (d & r)—C-149
 dB COMMUNICATIONS INC. (d)—C-150
 DROP SHOP LTD. INC. (m & d)—C-151
 B. E. DUVAL CO. (d)—C-151
 EM ELECTRONICS INC. (d)—C-153
 FUSION ELECTRONICS INC. (d)—C-154
 GAMCO INDUSTRIES INC. (m)—C-154
 GILBERT ENGINEERING CO. INC. (m)—C-155
 GMP (m & d)—C-155
 INTERCEPT COMMUNICATION PRODUCTS INC. (m)—C-158
 ITT CANNON (m)—C-158
 JUST DROP (d)—C-159
 LIGHTNING ELECTRIC OF PENNSYLVANIA INC. (r)—C-161
 LRC/VITEK ELECTRONICS (m)—C-162
 MAGNAVOX CATV SYSTEMS INC. (m)—C-162
 MEGA HERTZ (d)—C-163
 MICROSAT (d)—C-164
 MIDWEST CATV (d)—C-164
 PICO PRODUCTS INC. (m)—C-168
 T. R. PITTS CO. (d)—C-169
 POWER & TELEPHONE SUPPLY CO. INC. (d)—C-169
 PPC (PRODUCTION PRODUCTS CO.) (m)—C-169
 PREFORMED LINE PRODUCTS CO. (m)—C-169

PYRAMID INDUSTRIES INC. (m)—C-170
 RAYCHEM CORP. (m)—C-171
 RMS ELECTRONICS INC./CATV DIV. (m)—C-171
 RMT ENGINEERING INC. (d)—C-171
 SANCHEZ COMMUNICATIONS (d)—C-172
 SCIENTIFIC-ATLANTA INC. (m)—C-172
 SIGNAL VISION INC. (d)—C-173
 SPECTRUM (d)—C-174
 TAIKAN CO. (m)—C-176
 TONER CABLE EQUIPMENT INC. (d)—C-179
 TRANS-USA CORP. (m)—C-179
 TROMPETER ELECTRONICS INC. (m)—C-180
 UNION CONNECTOR CO. INC. (m)—C-180
 VEAM (m)—C-182
 VIEWSONICS INC. (m)—C-182
 WEATHER SCAN INC. (d)—C-183

0330-0280

Drop Equipment

ADAPT COMMUNICATION SUPPLY CO. INC. (d)—C-137
 ANIXTER CABLE TV (CANADA) (d)—C-140
 ANIXTER CABLE TV (d)—C-140
 ANTRONIX INC. (m)—C-140
 ANTRONIX SALES (m)—C-140
 AUGAT COMMUNICATIONS GROUP INC. (m)—C-142
 BUDDCO (d)—C-144
 CABLE CONVERTER SERVICES CORP. (r)—C-144
 CABLE SERVICES CO. INC. (d)—C-144
 CABLETEK CENTER PRODUCTS INC. (m & d)—C-145
 CABLETENNA CORP. (m)—C-145
 CATV SERVICES INC. (d)—C-145
 CHANNEL MASTER (m)—C-146
 COMSE SALES/JOHN WEEKS ENTERPRISES (d)—C-148
 JERRY CONN ASSOCIATES INC. (d)—C-149
 CONTEC INTERNATIONAL (d & r)—C-149
 DIAMOND COMMUNICATION PRODUCTS INC. (m)—C-150
 DROP SHOP LTD. INC. (m)—C-151
 EM ELECTRONICS INC. (d)—C-153
 GAMCO INDUSTRIES INC. (m)—C-154
 GILBERT ENGINEERING CO. INC. (m)—C-155
 GMP (m & d)—C-155
 IEC CO. (m & d & r)—C-157
 INTERCEPT COMMUNICATION PRODUCTS INC. (m)—C-158
 JUST DROP (d)—C-159
 LIGHTNING ELECTRIC OF PENNSYLVANIA INC. (r)—C-161
 LINDSAY SPECIALTY PRODUCTS (m)—C-161
 MEGA HERTZ (d)—C-163
 MIDWEST CATV (d)—C-164
 MULTILINK (m)—C-165
 NEXUS ENGINEERING CORP. (d)—C-166
 T. R. PITTS CO. (d)—C-169
 POWER & TELEPHONE SUPPLY CO. INC. (d)—C-169
 RMS ELECTRONICS INC./CATV DIV. (m)—C-171
 RMT ENGINEERING INC. (d)—C-171
 SACHS COMMUNICATIONS INC. (m)—C-172
 SANCHEZ COMMUNICATIONS (d)—C-172
 SIGNAL VISION INC. (d)—C-173
 SPECTRUM (d)—C-174
 TONER CABLE EQUIPMENT INC. (d)—C-179
 TRANS-USA CORP. (m)—C-179
 TRILOGY COMMUNICATIONS (m)—C-179
 VIEWSONICS INC. (m)—C-182
 WEATHER SCAN INC. (d)—C-183
 WHITE SANDS CABLE CO. INC. (m)—C-183

0330-0280

one-way

ANIXTER CABLE TV (CANADA) (d)—C-140
 ANTRONIX INC. (m)—C-140
 ANTRONIX SALES (m)—C-140



Construction/Equipment Supply/Engineering/Drafting/Repair

Cable Services Company/Inc.

2113 Marydale Ave., Williamsport, PA 17701
Nationwide: 800-326-9444 • Fax: 717-322-5373

CABLE SERVICES CO. INC. (d)—C-144
CABLETENNA CORP. (m)—C-145
CATV SERVICES INC. (d)—C-145
DROP SHOP LTD. INC. (m)—C-151
GAMCO INDUSTRIES INC. (m)—C-154
INTERCEPT COMMUNICATION PRODUCTS INC. (m)—C-158
JUST DROP (d)—C-159
NEXUS ENGINEERING CORP. (d)—C-166
POWER & TELEPHONE SUPPLY CO. INC. (d)—C-169
SIGNAL VISION INC. (d)—C-173
TRANS-USA CORP. (m)—C-179
WEATHER SCAN INC. (d)—C-183

0330-0300

—two-way

ANDKTER CABLE TV (CANADA) (d)—C-140
ANTRONIX INC. (m)—C-140
ANTRONIX SALES (m)—C-140
CABLE SERVICES CO. INC. (d)—C-144
CABLETENNA CORP. (m)—C-145
CATV SERVICES INC. (d)—C-145
DROP SHOP LTD. INC. (m)—C-151
GAMCO INDUSTRIES INC. (m)—C-154
INTERCEPT COMMUNICATION PRODUCTS INC. (m)—C-158
JUST DROP (d)—C-159
LINDSAY SPECIALTY PRODUCTS (m)—C-161
MIDWEST CATV (d)—C-164
NEXUS ENGINEERING CORP. (d)—C-166
POWER & TELEPHONE SUPPLY CO. INC. (d)—C-169
SIGNAL VISION INC. (d)—C-173
TRANS-USA CORP. (m)—C-179

0330-0320**Drop Grips**

ADAPT COMMUNICATION SUPPLY CO. INC. (d)—C-137
ANDKTER CABLE TV (CANADA) (d)—C-140
ANDKTER CABLE TV (d)—C-140
CABLE SERVICES CO. INC. (d)—C-144
CATV SERVICES INC. (d)—C-145
COMSE SALES/JOHN WEEKS ENTERPRISES (d)—C-148
CONTEC INTERNATIONAL (d & r)—C-149
DIAMOND COMMUNICATION PRODUCTS INC. (m)—C-150
DROP SHOP LTD. INC. (d)—C-151
EM ELECTRONICS INC. (d)—C-153
GAMCO INDUSTRIES INC. (m)—C-154
JUST DROP (d)—C-159
LIGHTNING ELECTRIC OF PENNSYLVANIA INC. (r)—C-161
POWER & TELEPHONE SUPPLY CO. INC. (d)—C-169
PREFORMED LINE PRODUCTS CO. (m)—C-169
SANCHEZ COMMUNICATIONS (d)—C-172
SIGNAL VISION INC. (d)—C-173
TAKKAN CO. (m)—C-176
TONER CABLE EQUIPMENT INC. (d)—C-179
WEATHER SCAN INC. (d)—C-183

0330-0340**Equalizers**

ANDKTER CABLE TV (CANADA) (d)—C-140
ANDKTER CABLE TV (d)—C-140
ANTRONIX INC. (m)—C-140
ANTSCO CORP. (m)—C-141
AUDIOVISUAL INC. (d)—C-142
AUTHORIZED PARTS (d)—C-142
BAL LTD./ALLEN AVONICS INC. (m)—C-142
BETA TECH COMMUNICATIONS INC. (r)—C-143
CABLE LINK INC. (d & r)—C-144
CABLE SERVICES CO. INC. (d)—C-144
CABLETENNA CORP. (m)—C-145
THE CAMERA MART INC. (d & r)—C-145

CATV SERVICES INC. (d)—C-145
C-COR ELECTRONICS INC. (m)—C-146
CHANNEL MASTER (m)—C-146
CONTEC INTERNATIONAL (d & r)—C-149
DROP SHOP LTD. INC. (d)—C-151
ELECTROLINE EQUIPMENT INC. (m)—C-152
EM ELECTRONICS INC. (d)—C-153
GAMCO INDUSTRIES INC. (m)—C-154
INTERCEPT COMMUNICATION PRODUCTS INC. (m)—C-158
INTERNATIONAL NUCLEAR CORP. (m)—C-158
INTRASTELLAR ELECTRONICS (r)—C-158
JERROLD COMMUNICATIONS (m)—C-159
LENCO INC. (m)—C-161
LIGHTNING ELECTRIC OF PENNSYLVANIA INC. (r)—C-161
MAGNAVOX CATV SYSTEMS INC. (m)—C-162
MAIN LINE EQUIPMENT INC. (d)—C-163
MIDWEST CATV (d)—C-164
POWER & TELEPHONE SUPPLY CO. INC. (d)—C-169
QUALITY RF SERVICES INC. (m & d & r)—C-170
RMS ELECTRONICS INC./CATV DIV. (m)—C-171
RMT ENGINEERING INC. (d)—C-171
SCHMID TELECOMMUNICATION AMERICA INC. (m)—C-172
SCI CATV SERVICES (r)—C-172
SCIENTIFIC-ATLANTA INC. (m)—C-172
SPECTRUM (d)—C-174
TONER CABLE EQUIPMENT INC. (d)—C-179
VALLEY INTERNATIONAL INC. (m)—C-180
VIEWSONICS INC. (m)—C-182
WEATHER SCAN INC. (d)—C-183

0330-0360**Line Extender Amplifiers**

ADAPT COMMUNICATION SUPPLY CO. INC. (d)—C-137
ANDKTER CABLE TV (CANADA) (d)—C-140
ANDKTER CABLE TV (d)—C-140
ANTSCO CORP. (m)—C-141
AUGAT COMMUNICATIONS GROUP INC. (m)—C-142
BENCHMARK MEDIA SYSTEMS INC. (m)—C-143
BETA TECH COMMUNICATIONS INC. (r)—C-143
BLONDER-TONGUE LABORATORIES INC. (m)—C-143
CABLE CONVERTER SERVICES CORP. (r)—C-144
CABLE LINK INC. (d & r)—C-144
CABLE SERVICES CO. INC. (d & r)—C-144
THE CAMERA MART INC. (d & r)—C-145
CATV SERVICES INC. (d & r)—C-145
C-COR ELECTRONICS INC. (m)—C-146
CCS CORP. (r)—C-146
CENTURY ELECTRONICS SERVICE LTD. (d & r)—C-146
CHANNEL MASTER (m)—C-146
COMPREHENSIVE VIDEO SUPPLY CORP. (d)—C-148
COMSE SALES/JOHN WEEKS ENTERPRISES (d)—C-148
COMSONICS INC. (r)—C-148
JERRY CONN ASSOCIATES INC. (d)—C-149
CONTEC INTERNATIONAL (d & r)—C-149
dB COMMUNICATIONS INC. (d)—C-150
B. E. DUVAL CO. (d)—C-151
EM ELECTRONICS INC. (d & r)—C-153
FUSION ELECTRONICS INC. (d)—C-154
GAMCO INDUSTRIES INC. (m)—C-154
GODWIN'S DIS-K SATELLITE SYSTEMS INC. (d & r)—C-155
INTRASTELLAR ELECTRONICS (r)—C-158
JERROLD COMMUNICATIONS (m)—C-159
KES/KLUNGNESS ELECTRONIC SUPPLY (d)—C-159
LIGHTNING ELECTRIC OF PENNSYLVANIA INC. (r)—C-161

LINDSAY SPECIALTY PRODUCTS (m)—C-161
MAGNAVOX CATV SYSTEMS INC. (m)—C-162
MAIN LINE EQUIPMENT INC. (d & r)—C-163
MEGA HERTZ (d)—C-163
MICRODYNE CORP. (m)—C-164
MICROSAT (d)—C-164
NEXUS ENGINEERING CORP. (d)—C-166
PERFORMANCE CABLE TV PRODUCTS (r)—C-168
PFM ELECTRONICS INC. (r)—C-168
POWER & TELEPHONE SUPPLY CO. INC. (d)—C-169
QUALITY RF SERVICES INC. (r & m & d)—C-170
RMT ENGINEERING INC. (d & r)—C-171
ROH PRODUCTS (m)—C-171
SCI CATV SERVICES (r)—C-172
SCIENTIFIC-ATLANTA INC. (m)—C-172
SIGNAL VISION INC. (d)—C-173
SPECTRUM (d)—C-174
TONER CABLE EQUIPMENT INC. (d)—C-179
TRIPLE CROWN ELECTRONICS INC. (m)—C-179
T.V.C. INC. (d)—C-180
VIEWSONICS INC. (m)—C-182
WEATHER SCAN INC. (d)—C-183

0330-0380**Matching Transformers**

ADAPT COMMUNICATION SUPPLY CO. INC. (d)—C-137
ANDKTER CABLE TV (CANADA) (d)—C-140
ANDKTER CABLE TV (d)—C-140
ANTRONIX INC. (m)—C-140
ANTRONIX SALES (m)—C-140
ANTSCO CORP. (m)—C-141
ARCOM LABS (d)—C-141
ATLAS/SOUNDOLIER (m)—C-141
BENCHMARK MEDIA SYSTEMS INC. (m)—C-143
BLONDER-TONGUE LABORATORIES INC. (m)—C-143
C.I. TRANSFORMER CO. (m)—C-144
CABLE LINK INC. (d & r)—C-144
CABLE SERVICES CO. INC. (d)—C-144
CABLETENNA CORP. (m)—C-145
CATV SERVICES INC. (d)—C-145
COLORMAX ELECTRONIC CORP. (d)—C-148
COMMUNICATION MARKETING & CONSULTING LTD. (m)—C-148
COMSE SALES/JOHN WEEKS ENTERPRISES (d)—C-148
JERRY CONN ASSOCIATES INC. (d)—C-149
CONTEC INTERNATIONAL (d & r)—C-149
DECIBEL PRODUCTS INC. (m)—C-150
DROP SHOP LTD. INC. (m)—C-151
B. E. DUVAL CO. (d)—C-151
ELECTROLINE EQUIPMENT INC. (m)—C-152
FUSION ELECTRONICS INC. (d)—C-154
GAMCO INDUSTRIES INC. (m)—C-154
G. C. ELECTRONICS CO. (m)—C-154
INTERCEPT COMMUNICATION PRODUCTS INC. (m)—C-158
LIGHTNING ELECTRIC OF PENNSYLVANIA INC. (r)—C-161
LINDSAY SPECIALTY PRODUCTS (m)—C-161
MAIN LINE EQUIPMENT INC. (d)—C-163
MEGA HERTZ (d)—C-163
MULTI PRODUCTS INTERNATIONAL (m)—C-166
T. R. PITTS CO. (d)—C-169

POWER & TELEPHONE SUPPLY CO. INC. (d)—C-169
RMS ELECTRONICS INC./CATV DIV. (m)—C-171
RMT ENGINEERING INC. (d)—C-171
SANCHEZ COMMUNICATIONS (d)—C-172
SHIVELY LABORATORIES INC. (m)—C-173
SIGNAL VISION INC. (d)—C-173
SPECTRUM (d)—C-174
TECHNOV INDUSTRIES LTD. (m)—C-176
TELEPLEX INC. (m)—C-177
TONER CABLE EQUIPMENT INC. (d)—C-179
TRANS-USA CORP. (m)—C-179
T.V.C. INC. (d)—C-180
VIEWSONICS INC. (m)—C-182
WEATHER SCAN INC. (d)—C-183

0330-0400**Modular Amplifier Stations**

ANDKTER CABLE TV (CANADA) (d)—C-140
ANDKTER CABLE TV (d)—C-140
AUGAT COMMUNICATIONS GROUP INC. (m)—C-142
BETA TECH COMMUNICATIONS INC. (r)—C-143
CABLE LINK INC. (d & r)—C-144
CABLE SERVICES CO. INC. (d)—C-144
CATV SERVICES INC. (d & r)—C-145
C-COR ELECTRONICS INC. (m)—C-146
CENTURY ELECTRONICS SERVICE LTD. (r)—C-146
JERRY CONN ASSOCIATES INC. (d)—C-149
CONTEC INTERNATIONAL (d & r)—C-149
B. E. DUVAL CO. (d)—C-151
GAMCO INDUSTRIES INC. (m)—C-154
INTRASTELLAR ELECTRONICS (r)—C-158
LIGHTNING ELECTRIC OF PENNSYLVANIA INC. (r)—C-161
LINDSAY SPECIALTY PRODUCTS (m)—C-161
MAGNAVOX CATV SYSTEMS INC. (m)—C-162
PFM ELECTRONICS INC. (r)—C-168
POWER & TELEPHONE SUPPLY CO. INC. (d)—C-169
QUALITY RF SERVICES INC. (r)—C-170
RMT ENGINEERING INC. (d & r)—C-171
SCI CATV SERVICES (r)—C-172
SCIENTIFIC-ATLANTA INC. (m)—C-172
TONER CABLE EQUIPMENT INC. (d)—C-179

0330-0420**Power Couplers**

ADAPT COMMUNICATION SUPPLY CO. INC. (d)—C-137
ANDKTER CABLE TV (CANADA) (d)—C-140
ANDKTER CABLE TV (d)—C-140
ANTRONIX INC. (m)—C-140
CABLE LINK INC. (d & r)—C-144
CABLE SERVICES CO. INC. (d)—C-144
CABLETENNA CORP. (m)—C-145
CATV SERVICES INC. (d)—C-145
C-COR ELECTRONICS INC. (m)—C-146
COAXIAL DYNAMICS INC. (m)—C-148
GAMCO INDUSTRIES INC. (m)—C-154
INTERCEPT COMMUNICATION PRODUCTS INC. (m)—C-158
KDI/TRIANGLE ELECTRONICS (m)—C-159
LINDSAY SPECIALTY PRODUCTS (m)—C-161
MAIN LINE EQUIPMENT INC. (d)—C-163
NARDA MICROWAVE CORP. (m)—C-166

Cable Equipment & Supplies—0300

NEXUS ENGINEERING CORP. (d)—C-166
PASSIVE DEVICES INC. (d)—C-168
POWER & TELEPHONE SUPPLY CO. INC.
(d)—C-169
RMS ELECTRONICS INC./CATV DIV. (m)—C-171
RMT ENGINEERING INC. (d)—C-171
SPECTRUM (d)—C-174
TONER CABLE EQUIPMENT INC. (m)—C-179
WEATHER SCAN INC. (d)—C-183

0330-0440

Power Supplies

ALLIED ELECTRONICS (d)—C-138
ALPHA TECHNOLOGIES INC. (m)—C-139
ANIXTER CABLE TV (CANADA) (d)—C-140
ANIXTER CABLE TV (d)—C-140
ANTRONIX INC. (m)—C-140
ANTRONIX SALES (m)—C-140
ANTSCO CORP. (m)—C-141
AUTHORIZED PARTS (d & r)—C-142
BETA TECH COMMUNICATIONS INC. (r)—C-143
CABLE CONVERTER SERVICES CORP. (d & r)—C-144
CABLE LINK INC. (d & r)—C-144
CABLE SERVICES CO. INC. (d & r)—C-144
CABLE TECHNOLOGIES INTERNATIONAL INC. (d)—C-144
CABLETENNIA CORP. (m)—C-145
CATV SERVICES INC. (d)—C-145
CAVECO EQUIPMENT LTD. (d)—C-146
CCS CORP. (r)—C-146
CENTURY ELECTRONICS SERVICE LTD. (m & d & r)—C-146
COLORMAX ELECTRONIC CORP. (d)—C-148
COMSONICS INC. (r)—C-148
CONTEC INTERNATIONAL (d & r)—C-149
CONVERTER PARTS INC. (d & r)—C-149
DIGITRACE INC. (d & r)—C-150
B. E. DUVAL CO. (d)—C-151
GODWIN'S DIS-K SATELLITE SYSTEMS INC. (d & r)—C-155
INTERCEPT COMMUNICATION PRODUCTS INC. (m)—C-158
INTRASTELLAR ELECTRONICS (r)—C-158
JERROLD COMMUNICATIONS (m)—C-159
JIT DISTRIBUTING INC. (m)—C-159
LIGHTNING ELECTRIC OF PENNSYLVANIA INC. (r)—C-161
MAI CATV INC. (r)—C-163
MAIN LINE EQUIPMENT INC. (d & r)—C-163
MEGA HERTZ (d)—C-163
MIDWEST CATV (d)—C-164
PASSIVE DEVICES INC. (d)—C-168
PIONEER COMMUNICATIONS OF AMERICA INC. (m)—C-169
POWER & TELEPHONE SUPPLY CO. INC. (d)—C-169
SCI CATV SERVICES (r)—C-172
SCIENTIFIC-ATLANTA INC. (m)—C-172
SPECTRUM (d)—C-174
SYRCLITS INTERNATIONAL INC. (m)—C-176
TOCOM DIVISION (m)—C-179
TONER CABLE EQUIPMENT INC. (d)—C-179
TRANS-USA CORP. (m)—C-179
WEATHER SCAN INC. (d)—C-183
ZENITH ELECTRONICS CORP. (m)—C-184

0330-0460

Set-top Converters

AMERICAN LIGHTWAVE SYSTEMS INC. (m)—C-139
ANIXTER CABLE TV (CANADA) (d)—C-140
ANIXTER CABLE TV (d)—C-140
ANTRONIX INC. (m)—C-140
ANTRONIX SALES (m)—C-140
ANTSCO CORP. (m)—C-141
AUTHORIZED PARTS (d & r)—C-142
BETA TECH COMMUNICATIONS INC. (r)—C-143
CABLE CONVERTER SERVICES CORP. (d & r)—C-144
CABLE LINK INC. (d & r)—C-144
CABLE SERVICES CO. INC. (d & r)—C-144
CABLE TECHNOLOGIES INTERNATIONAL INC. (d)—C-144
CABLETENNIA CORP. (m)—C-145
CATV SERVICES INC. (d)—C-145
CAVECO EQUIPMENT LTD. (d)—C-146
CCS CORP. (r)—C-146
CENTURY ELECTRONICS SERVICE LTD. (m & d & r)—C-146
COLORMAX ELECTRONIC CORP. (d)—C-148
COMSONICS INC. (r)—C-148
CONTEC INTERNATIONAL (d & r)—C-149
CONVERTER PARTS INC. (d & r)—C-149
DIGITRACE INC. (d & r)—C-150
B. E. DUVAL CO. (d)—C-151
GODWIN'S DIS-K SATELLITE SYSTEMS INC. (d & r)—C-155
INTERCEPT COMMUNICATION PRODUCTS INC. (m)—C-158
INTRASTELLAR ELECTRONICS (r)—C-158
JERROLD COMMUNICATIONS (m)—C-159
JIT DISTRIBUTING INC. (m)—C-159
LIGHTNING ELECTRIC OF PENNSYLVANIA INC. (r)—C-161
MAI CATV INC. (r)—C-163
MAIN LINE EQUIPMENT INC. (d & r)—C-163
MEGA HERTZ (d)—C-163
MIDWEST CATV (d)—C-164
PASSIVE DEVICES INC. (d)—C-168
PIONEER COMMUNICATIONS OF AMERICA INC. (m)—C-169
POWER & TELEPHONE SUPPLY CO. INC. (d)—C-169
SCI CATV SERVICES (r)—C-172
SCIENTIFIC-ATLANTA INC. (m)—C-172
SPECTRUM (d)—C-174
SYRCLITS INTERNATIONAL INC. (m)—C-176
TOCOM DIVISION (m)—C-179
TONER CABLE EQUIPMENT INC. (d)—C-179
TRANS-USA CORP. (m)—C-179
WEATHER SCAN INC. (d)—C-183
ZENITH ELECTRONICS CORP. (m)—C-184

0330-0480

—addressable

AMERICAN LIGHTWAVE SYSTEMS INC. (m)—C-139
ANIXTER CABLE TV (CANADA) (d)—C-140
AUTHORIZED PARTS (d & r)—C-142
BETA TECH COMMUNICATIONS INC. (r)—C-143
CABLE CONVERTER SERVICES CORP. (d & r)—C-144
CABLE LINK INC. (d & r)—C-144
CABLE SERVICES CO. INC. (d)—C-144
CABLE TECHNOLOGIES INTERNATIONAL INC. (d)—C-144
CCS CORP. (r)—C-146
CENTURY ELECTRONICS SERVICE LTD. (d & r)—C-146
CONVERTER PARTS INC. (d & r)—C-149
DIGITRACE INC. (d & r)—C-150
B. E. DUVAL CO. (d)—C-151
INTRASTELLAR ELECTRONICS (r)—C-158
JERROLD COMMUNICATIONS (m)—C-159
JIT DISTRIBUTING INC. (m)—C-159
MAI CATV INC. (r)—C-163
MAIN LINE EQUIPMENT INC. (d & r)—C-163

PASSIVE DEVICES INC. (d)—C-168
PIONEER COMMUNICATIONS OF AMERICA INC. (m)—C-169
SCI CATV SERVICES (r)—C-172
SCIENTIFIC-ATLANTA INC. (m)—C-172
SYRCLITS INTERNATIONAL INC. (m)—C-176
TOCOM DIVISION (m)—C-179
TONER CABLE EQUIPMENT INC. (d)—C-179
ZENITH ELECTRONICS CORP. (m)—C-184

0330-0500

—non-addressable

ANIXTER CABLE TV (CANADA) (d)—C-140
ANTRONIX INC. (m)—C-140
ANTRONIX SALES (m)—C-140
AUTHORIZED PARTS (d & r)—C-142
BETA TECH COMMUNICATIONS INC. (r)—C-143
CABLE CONVERTER SERVICES CORP. (d & r)—C-144
CABLE LINK INC. (d & r)—C-144
CABLE SERVICES CO. INC. (d)—C-144
CABLE TECHNOLOGIES INTERNATIONAL INC. (d)—C-144
CABLETENNIA CORP. (m)—C-145
CATV SERVICES INC. (d)—C-145
CCS CORP. (r)—C-146
CENTURY ELECTRONICS SERVICE LTD. (m & d & r)—C-146
COMSONICS INC. (r)—C-148
CONVERTER PARTS INC. (d & r)—C-149
DIGITRACE INC. (d & r)—C-150
B. E. DUVAL CO. (d)—C-151
INTERCEPT COMMUNICATION PRODUCTS INC. (m)—C-158
INTRASTELLAR ELECTRONICS (r)—C-158
JERROLD COMMUNICATIONS (m)—C-159
JIT DISTRIBUTING INC. (m)—C-159
MAI CATV INC. (r)—C-163
MAIN LINE EQUIPMENT INC. (d & r)—C-163
PASSIVE DEVICES INC. (d)—C-168
PIONEER COMMUNICATIONS OF AMERICA INC. (m)—C-169
SCI CATV SERVICES (r)—C-172
SCIENTIFIC-ATLANTA INC. (m)—C-172
TRANS-USA CORP. (m)—C-179
WEATHER SCAN INC. (d)—C-183
ZENITH ELECTRONICS CORP. (m)—C-184

0330-0520

—off-premise

AMERICAN LIGHTWAVE SYSTEMS INC. (m)—C-139
ARCOM LABS (m)—C-141
CABLE SERVICES CO. INC. (d)—C-144
CABLE TECHNOLOGIES INTERNATIONAL INC. (d)—C-144
JERROLD COMMUNICATIONS (m)—C-159
JIT DISTRIBUTING INC. (m)—C-159
MAI CATV INC. (r)—C-163
PECA INC. (m)—C-168
QUALITY VIDEO SUPPLY CORP. (d)—C-170
SCI CATV SERVICES (r)—C-172
SCIENTIFIC-ATLANTA INC. (m)—C-172
SPECTRUM (d)—C-174
TONER CABLE EQUIPMENT INC. (d)—C-179

0330-0540

Splitters

ANIXTER CABLE TV (CANADA) (d)—C-140
ANIXTER CABLE TV (d)—C-140
ANTRONIX INC. (m)—C-140
ANTRONIX SALES (m)—C-140
ANTSCO CORP. (m)—C-141
ARCOM LABS (d)—C-141
BLONDER-TONGUE LABORATORIES INC. (m)—C-143
BROADCAST MICROWAVE SERVICES INC. (m)—C-144

CABLE LINK INC. (d & r)—C-144
CABLE SERVICES CO. INC. (d)—C-144
CABLETENNIA CORP. (m)—C-145
CATV SERVICES INC. (d)—C-145
C-COR ELECTRONICS INC. (m)—C-146
COLORMAX ELECTRONIC CORP. (d)—C-148
COMSE SALES/JOHN WEEKS ENTERPRISES (d)—C-148
JERRY CONN ASSOCIATES INC. (d)—C-149
DECIBEL PRODUCTS INC. (m)—C-150
DROP SHOP LTD. INC. (m)—C-151
B. E. DUVAL CO. (d)—C-151
ELECTROLINE EQUIPMENT INC. (m)—C-152
FUSION ELECTRONICS INC. (d)—C-154
GAMCO INDUSTRIES INC. (m)—C-154
G. C. ELECTRONICS CO. (m)—C-154
GODWIN'S DIS-K SATELLITE SYSTEMS INC. (d & r)—C-155
GOULD INC. (m)—C-155
INTERCEPT COMMUNICATION PRODUCTS INC. (m)—C-158
JUST DROP (d)—C-159
KD/TRIANGLE ELECTRONICS (m)—C-159
KES/KLUNGNESS ELECTRONIC SUPPLY (d)—C-159
LIGHTNING ELECTRIC OF PENNSYLVANIA INC. (r)—C-161
LINDSAY SPECIALTY PRODUCTS (m)—C-161
MEGA HERTZ (d)—C-163
MICRO COMMUNICATIONS INC. (m)—C-164
MICRODYNE CORP. (m)—C-164
MICROWAVE FILTER CO. INC. (m)—C-164
MULTI PRODUCTS INTERNATIONAL (m)—C-166
NARDA MICROWAVE CORP. (m)—C-166
NEXUS ENGINEERING CORP. (d)—C-166
PASSIVE DEVICES INC. (d)—C-168
PECA INC. (m)—C-168
T. R. PITTS CO. (d)—C-169
POWER & TELEPHONE SUPPLY CO. INC. (d)—C-169
RMS ELECTRONICS INC./CATV DIV. (m)—C-171
RMT ENGINEERING INC. (d)—C-171
SANCHEZ COMMUNICATIONS (d)—C-172
SCIENTIFIC-ATLANTA INC. (m)—C-172
SHIVELY LABORATORIES INC. (m)—C-173
SIGNAL VISION INC. (d)—C-173
SPECTRUM (d)—C-174
TONER CABLE EQUIPMENT INC. (m)—C-179
TRANS-USA CORP. (m)—C-179
T.V.C. INC. (d)—C-180
UNION CONNECTOR CO. INC. (m)—C-180
VIEWSONICS INC. (m)—C-182
WEATHER SCAN INC. (d)—C-183
WIDE BAND ENGINEERING CO. (m)—C-183
WIREWORKS CORP. (m)—C-184

0330-0560

Standby Power Supplies

ALLIED ELECTRONICS (d)—C-138
ALPHA TECHNOLOGIES INC. (m)—C-139
ANIXTER CABLE TV (CANADA) (d)—C-140
ANIXTER CABLE TV (d)—C-140
BETA TECH COMMUNICATIONS INC. (r)—C-143
CABLE LINK INC. (d & r)—C-144
CABLE SERVICES CO. INC. (d & r)—C-144
C-COR ELECTRONICS INC. (m)—C-146
COMSE SALES/JOHN WEEKS ENTERPRISES (d)—C-148
COMSONICS INC. (r)—C-148
JERRY CONN ASSOCIATES INC. (d)—C-149
CONTEC INTERNATIONAL (d & r)—C-149
CONTROL TECHNOLOGY INC. (m)—C-149
CURRENT TECHNOLOGY INC. (m & d)—C-149
KES/KLUNGNESS ELECTRONIC SUPPLY (d)—C-159
KURZ & ROOT CO. (m)—C-180



Construction/Equipment Supply/Engineering/Drafting/Repair

Cable Services Company/Inc.

2113 Marydale Ave., Williamsport, PA 17701
 Nationwide: 800-326-9444 • Fax: 717-322-5373

LARSON ELECTRONICS SUPPLY INC. (m)—C-160
 LECTRO PRODUCTS INC. (m)—C-161
 MAGNAVOX CATV SYSTEMS INC. (m)—C-162
 MEGA HERTZ (d)—C-163
 MICROSAT (d & r)—C-164
 PERFORMANCE CABLE TV PRODUCTS (r)—C-168
 T. R. PITTS CO. (d)—C-169
 POWER & TELEPHONE SUPPLY CO. INC. (d)—C-169
 POWER CONVERSION PRODUCTS INC. (m)—C-169
 POWER TECHNOLOGIES INC. (m)—C-169
 RF TECHNOLOGIES (d)—C-171
 RMS ELECTRONICS INC./CATV DIV. (m)—C-171
 SL WABER INC. (m)—C-174
 SOLA (m)—C-174
 SPECTRUM (d)—C-174
 TONER CABLE EQUIPMENT INC. (d)—C-179
 TRIPLE CROWN ELECTRONICS INC. (m)—C-179
 T.V.C. INC. (d)—C-180
 UNION CONNECTOR CO. INC. (d)—C-180
 VIEWSONICS INC. (m)—C-182
 WILMORE ELECTRONICS CO. INC. (m)—C-183

PASSIVE DEVICES INC. (d)—C-168
 PEGA INC. (m)—C-168
 T. R. PITTS CO. (d)—C-169
 POWER & TELEPHONE SUPPLY CO. INC. (d)—C-169
 RMS ELECTRONICS INC./CATV DIV. (m)—C-171
 RMT ENGINEERING INC. (d)—C-171
 SIGNAL VISION INC. (d)—C-173
 TONER CABLE EQUIPMENT INC. (m)—C-179
 TRANS-USA CORP. (m)—C-179
 VIEWSONICS INC. (m)—C-182
 WEATHER SCAN INC. (d)—C-183

0330-0620

Trunk Amplifiers

ANDXTER CABLE TV (CANADA) (d)—C-140
 ANDXTER CABLE TV (d)—C-140
 AUGAT COMMUNICATIONS GROUP INC. (m)—C-142
 AUTHORIZED PARTS (d & r)—C-142
 BETA TECH COMMUNICATIONS INC. (r)—C-143
 BLONDER-TONGUE LABORATORIES INC. (m)—C-143
 CABLE CONVERTER SERVICES CORP. (r)—C-144
 CABLE LINK INC. (d & r)—C-144
 CABLE SERVICES CO. INC. (d & r)—C-144
 CATV SERVICES INC. (d & r)—C-145
 C-COR ELECTRONICS INC. (m)—C-146
 CENTURY ELECTRONICS SERVICE LTD. (d & r)—C-146
 COMSE SALES/JOHN WEEKS ENTERPRISES (d)—C-148
 COMSONICS INC. (r)—C-148
 JERRY CONN ASSOCIATES INC. (d)—C-149
 CONTEC INTERNATIONAL (d & r)—C-149
 B. E. DUVAL CO. (d)—C-151
 FUSION ELECTRONICS INC. (d)—C-154
 GAMCO INDUSTRIES INC. (m)—C-154
 INTRASTELLAR ELECTRONICS (r)—C-158
 JERROLD COMMUNICATIONS (m)—C-159
 KES/KLUNGNESS ELECTRONIC SUPPLY (d)—C-159
 LIGHTNING ELECTRIC OF PENNSYLVANIA INC. (d & r)—C-161
 LINDSAY SPECIALTY PRODUCTS (m)—C-161
 MAGNAVOX CATV SYSTEMS INC. (m)—C-162
 MAIN LINE EQUIPMENT INC. (d & r)—C-163
 MEGA HERTZ (d)—C-163
 MICRODYNE CORP. (m)—C-164
 MICROSAT (d)—C-164
 NEXUS ENGINEERING CORP. (d)—C-166
 PERFORMANCE CABLE TV PRODUCTS (r)—C-168
 POWER & TELEPHONE SUPPLY CO. INC. (d)—C-169
 QUALITY RF SERVICES INC. (m & d & r)—C-170
 RMT ENGINEERING INC. (d & r)—C-171
 SCIENTIFIC-ATLANTA INC. (m)—C-172
 SIGNAL VISION INC. (d)—C-173
 SPECTRUM (d)—C-174
 TEXSCAN CORP. (m)—C-178
 TONER CABLE EQUIPMENT INC. (d)—C-179
 T.V.C. INC. (d)—C-180
 VIEWSONICS INC. (m)—C-182
 WEATHER SCAN INC. (d)—C-183

0330-0640

Two-Way & Special Equipment

ALEXANDER BATTERIES (m)—C-138
 AM COMMUNICATIONS INC. (m)—C-139
 AMERICAN LIGHTWAVE SYSTEMS INC. (m)—C-139
 ANDXTER CABLE TV (d)—C-140
 AUGAT COMMUNICATIONS GROUP INC. (m)—C-142

BETA TECH COMMUNICATIONS INC. (r)—C-143
 CABLE LINK INC. (d & r)—C-144
 CABLE SERVICES CO. INC. (d & r)—C-144
 CATV SERVICES INC. (d)—C-145
 CAVECO EQUIPMENT LTD. (d)—C-146
 C-COR ELECTRONICS INC. (m)—C-146
 COMSONICS INC. (r)—C-148
 JERRY CONN ASSOCIATES INC. (d)—C-149
 CONTEC INTERNATIONAL (d & r)—C-149
 DECIBEL PRODUCTS INC. (m)—C-150
 B. E. DUVAL CO. (d)—C-151
 IMMAD BROADCAST SERVICES (d & r)—C-157
 INTERCEPT COMMUNICATION PRODUCTS INC. (m)—C-158
 INTRASTELLAR ELECTRONICS (r)—C-158
 JERROLD COMMUNICATIONS (m)—C-159
 LIGHTNING ELECTRIC OF PENNSYLVANIA INC. (d & r)—C-161
 LINDSAY SPECIALTY PRODUCTS (m)—C-161
 MAGNAVOX CATV SYSTEMS INC. (m)—C-162
 MOTOROLA INC. (m)—C-165
 PERFORMANCE CABLE TV PRODUCTS (r)—C-168
 T. R. PITTS CO. (d)—C-169
 QUALITY RF SERVICES INC. (m & d & r)—C-170
 RMT ENGINEERING INC. (d & r)—C-171
 SCIENTIFIC-ATLANTA INC. (m)—C-172
 SIGNAL VISION INC. (d)—C-173
 SPECTRUM (d)—C-174
 TELEPLEX INC. (m)—C-177
 TONER CABLE EQUIPMENT INC. (d)—C-179
 TRANS-USA CORP. (m)—C-179
 TRIPLE CROWN ELECTRONICS INC. (m)—C-179
 VIEWSONICS INC. (m)—C-182

0340 EQUIPMENT HOUSING

0340-0020

Grade Level Housings

ADAPT COMMUNICATION SUPPLY CO. INC. (d)—C-137
 ANDXTER CABLE TV (CANADA) (d)—C-140
 ANDXTER CABLE TV (d)—C-140
 ANTENNA TECHNOLOGY (d)—C-140
 CABLE SERVICES CO. INC. (d)—C-144
 CABLETEK CENTER PRODUCTS INC. (m & d)—C-145
 CATV SERVICES INC. (d)—C-145
 CHANNELL COMMERCIAL CORP. (m)—C-147
 COMSE SALES/JOHN WEEKS ENTERPRISES (d)—C-148
 THE GEORGE-INGRAHAM CORP. (d)—C-155
 LIGHTNING ELECTRIC OF PENNSYLVANIA INC. (d & r)—C-161
 MULTILINK (m)—C-165
 POWER & TELEPHONE SUPPLY CO. INC. (d)—C-169
 RMS ELECTRONICS INC./CATV DIV. (d)—C-171
 SIGNAL VISION INC. (d)—C-173

0340-0040

Meter Boxes-Electrical Pull Boxes

ADAPT COMMUNICATION SUPPLY CO. INC. (d)—C-137
 BUDDCO (d)—C-144
 CABLE SERVICES CO. INC. (d)—C-144
 CABLETEK CENTER PRODUCTS INC. (m & d)—C-145
 CARSON INDUSTRIES INC. (m & d)—C-145
 CATV SERVICES INC. (d)—C-145
 THE GEORGE-INGRAHAM CORP. (d)—C-155
 HOFFMAN ENGINEERING CO. (m)—C-156
 LIGHTNING ELECTRIC OF PENNSYLVANIA INC. (d & r)—C-161
 MULTILINK (m)—C-165
 PASSIVE DEVICES INC. (d)—C-168
 POWER & TELEPHONE SUPPLY CO. INC. (d)—C-169
 SIGNAL VISION INC. (d)—C-173

0340-0060

Pedestal Housings

ADAPT COMMUNICATION SUPPLY CO. INC. (d)—C-137
 ANDXTER CABLE TV (CANADA) (d)—C-140
 ANDXTER CABLE TV (d)—C-140
 ATLAS/SOUNDOLIER (m)—C-141
 CABLE CONVERTER SERVICES CORP. (d)—C-144
 CABLE SERVICES CO. INC. (d)—C-144
 CABLETEK CENTER PRODUCTS INC. (m & d)—C-145
 CATV SERVICES INC. (d)—C-145
 CCS CORP. (d)—C-146
 CHAMPION PRODUCTS INC. (m)—C-146
 CHANNELL COMMERCIAL CORP. (m)—C-147
 JERRY CONN ASSOCIATES INC. (d)—C-149
 dB COMMUNICATIONS INC. (d)—C-150
 OROP SHOP LTD. INC. (d)—C-151
 EM ELECTRONICS INC. (d)—C-153
 THE GEORGE-INGRAHAM CORP. (d)—C-155
 INTERCEPT COMMUNICATION PRODUCTS INC. (d)—C-158
 LIGHTNING ELECTRIC OF PENNSYLVANIA INC. (d & r)—C-161
 MAIN LINE EQUIPMENT INC. (d)—C-163
 MEGA HERTZ (d)—C-163
 MICROSAT (d)—C-164
 MIDWEST CATV (m)—C-164
 PERFORMANCE CABLE TV PRODUCTS (d)—C-168
 T. R. PITTS CO. (d)—C-169
 POWER & TELEPHONE SUPPLY CO. INC. (d)—C-169
 POWER TECHNOLOGIES INC. (m)—C-169
 RELIABLE ELECTRIC/UTILITY PRODUCTS (m)—C-171
 RF TECHNOLOGIES (m & d)—C-171
 RMS ELECTRONICS INC./CATV DIV. (d)—C-171
 SANCHEZ COMMUNICATIONS (d)—C-172
 SECOR CORP. (m)—C-173
 SIGNAL VISION INC. (d)—C-173
 SPECTRUM (d)—C-174
 TAIKAN CO. (m)—C-176
 TONER CABLE EQUIPMENT INC. (d)—C-179
 T.V.C. INC. (d)—C-180
 VIEWSONICS INC. (m)—C-182
 WEATHER SCAN INC. (d)—C-183

0330-0580

Sub-VHF Equipment & In-System Converters

ANDXTER CABLE TV (CANADA) (d)—C-140
 ANDXTER CABLE TV (d)—C-140
 AUTHORIZED PARTS (d & r)—C-142
 BLONDER-TONGUE LABORATORIES INC. (m)—C-143
 CABLE SERVICES CO. INC. (d)—C-144
 CATV SERVICES INC. (d)—C-145
 COMSONICS INC. (r)—C-148
 LIGHTNING ELECTRIC OF PENNSYLVANIA INC. (d & r)—C-161
 LINEAR TELECOMMUNICATIONS (d)—C-161
 POWER & TELEPHONE SUPPLY CO. INC. (d)—C-169
 RMT ENGINEERING INC. (d)—C-171
 SCI CATV SERVICES (r)—C-172
 SYNCHRONOUS COMMUNICATIONS INC. (m)—C-176
 TONER CABLE EQUIPMENT INC. (d)—C-179
 TRIPLE CROWN ELECTRONICS INC. (m)—C-179

0330-0600

Tap-Offs

ANDXTER CABLE TV (CANADA) (d)—C-140
 ANDXTER CABLE TV (d)—C-140
 ANTRONIX INC. (m)—C-140
 ANTRONIX SALES (m)—C-140
 BLONDER-TONGUE LABORATORIES INC. (m)—C-143
 CABLE LINK INC. (d & r)—C-144
 CABLE SERVICES CO. INC. (d)—C-144
 CABLETEK CENTER PRODUCTS INC. (m)—C-145
 CATV SERVICES INC. (d)—C-145
 COMSE SALES/JOHN WEEKS ENTERPRISES (d)—C-148
 CONTEC INTERNATIONAL (d & r)—C-149
 B. E. DUVAL CO. (d)—C-151
 GAMCO INDUSTRIES INC. (m)—C-154
 GOULD INC. (m)—C-155
 INTERCEPT COMMUNICATION PRODUCTS INC. (m)—C-158
 JERROLD COMMUNICATIONS (m)—C-159
 KES/KLUNGNESS ELECTRONIC SUPPLY (d)—C-159
 LIGHTNING ELECTRIC OF PENNSYLVANIA INC. (d & r)—C-161
 LINDSAY SPECIALTY PRODUCTS (m)—C-161
 NEXUS ENGINEERING CORP. (d)—C-166

0340-0080

Pre-Assembled Equipment Housings

ACOUSTIC SYSTEMS (m)—C-137
 ADAPT COMMUNICATION SUPPLY CO. INC. (d)—C-137
 CABLE SERVICES CO. INC. (d)—C-144
 CABLETEK CENTER PRODUCTS INC. (m & d)—C-145
 CATV SERVICES INC. (d)—C-145
 EXPRESS TOWER CO. INC. (d)—C-153
 THE GEORGE-INGRAHAM CORP. (d)—C-155
 L & R COMMUNICATIONS LTD. (m & r)—C-160
 LIGHTNING ELECTRIC OF PENNSYLVANIA INC. (d & r)—C-161
 MAIN LINE EQUIPMENT INC. (d)—C-163
 SIECOR CORP. (m)—C-173
 TONER CABLE EQUIPMENT INC. (m)—C-179

0340-0100

Underground, Flush-Mount Boxes

ADAPT COMMUNICATION SUPPLY CO. INC. (d)—C-137
 ANIXTER CABLE TV (CANADA) (d)—C-140
 ANIXTER CABLE TV (d)—C-140
 CABLE LINK INC. (d & r)—C-144
 CABLE SERVICES CO. INC. (d)—C-144
 CABLETEK CENTER PRODUCTS INC. (m & d)—C-145
 CARSON INDUSTRIES INC. (m & d)—C-145
 CATV SERVICES INC. (d)—C-145
 CHANNELL COMMERCIAL CORP. (m)—C-147
 THE GEORGE-INGRAHAM CORP. (d)—C-155
 LIGHTNING ELECTRIC OF PENNSYLVANIA INC. (d & r)—C-161
 MIDWEST CATV (m)—C-164
 MULTILINK (d)—C-165
 PASSIVE DEVICES INC. (d)—C-168
 PERFORMANCE CABLE TV PRODUCTS (d)—C-168
 POWER & TELEPHONE SUPPLY CO. INC. (d)—C-169
 RMS ELECTRONICS INC./CATV DIV. (d)—C-171
 SIGNAL VISION INC. (d)—C-173
 VIEWSONICS INC. (m)—C-182

0340-0120

Valve Boxes-CATV Boxes

ADAPT COMMUNICATION SUPPLY CO. INC. (d)—C-137
 ANIXTER CABLE TV (CANADA) (d)—C-140
 ANIXTER CABLE TV (d)—C-140
 CABLE SERVICES CO. INC. (d)—C-144
 CABLETEK CENTER PRODUCTS INC. (m & d)—C-145
 CARSON INDUSTRIES INC. (m & d)—C-145
 CATV SERVICES INC. (d)—C-145
 THE GEORGE-INGRAHAM CORP. (d)—C-155
 LIGHTNING ELECTRIC OF PENNSYLVANIA INC. (d & r)—C-161
 MULTILINK (d)—C-165
 PASSIVE DEVICES INC. (d)—C-168
 T. R. PITTS CO. (d)—C-169
 POWER & TELEPHONE SUPPLY CO. INC. (d)—C-169
 RELIABLE ELECTRIC/UTILITY PRODUCTS (m)—C-171
 RF TECHNOLOGIES (d)—C-171
 RMS ELECTRONICS INC./CATV DIV. (d)—C-171
 SIGNAL VISION INC. (d)—C-173
 VIEWSONICS INC. (m)—C-182

0350 HEADEND BUILDINGS & EQUIPMENT

0350-0040

Cable Management/Operating Systems

CCS CORP. (r)—C-146
 DEK INC. (m)—C-150
 LIGHTNING ELECTRIC OF PENNSYLVANIA INC. (r)—C-161
 LINEAR TELECOMMUNICATIONS (d)—C-161
 SCIENTIFIC-ATLANTA INC. (m)—C-172
 TECHNOV INDUSTRIES LTD. (m)—C-176
 TOCOM DIVISION (m)—C-179

0350-0060

Equipment Buildings, Prefabricated

CABLE SERVICES CO. INC. (d)—C-144
 EXPRESS TOWER CO. INC. (d)—C-153
 FWT INC. (m)—C-154
 L & R COMMUNICATIONS LTD. (m & r)—C-160
 LIGHTNING ELECTRIC OF PENNSYLVANIA INC. (r)—C-161
 LINEAR TELECOMMUNICATIONS (d)—C-161
 MIDWEST CATV (m)—C-164
 ROHN (m)—C-171

0350-0080

Headend Equipment

ANIXTER CABLE TV (CANADA) (d)—C-140
 ATI (m)—C-141
 BARCO VIDEO & COMMUNICATIONS (m)—C-142
 BETA TECH COMMUNICATIONS INC. (r)—C-143
 BLONDER-TONGUE LABORATORIES INC. (m)—C-143
 CABLE SERVICES CO. INC. (d)—C-144
 CATEL TELECOMMUNICATIONS (m)—C-145
 CATV SERVICES INC. (d)—C-145
 C-COR ELECTRONICS INC. (m)—C-146
 CCS CORP. (r)—C-146
 CENTURY ELECTRONICS SERVICE LTD. (r)—C-146
 CHANNEL MASTER (m)—C-146
 CHANNELMATIC INC. (m)—C-147
 CONTEC INTERNATIONAL (r)—C-149
 dB COMMUNICATIONS INC. (d)—C-150
 R. L. DRAKE CO. (m)—C-151
 B. E. DUVAL CO. (d)—C-151
 FM SYSTEMS INC. (m & d)—C-154
 FWT INC. (m)—C-154
 IEC CO. (m & d & r)—C-157
 IMMAD BROADCAST SERVICES (d & r)—C-157
 K-TECH (d & r)—C-160
 L & R COMMUNICATIONS LTD. (m)—C-160
 LIGHTNING ELECTRIC OF PENNSYLVANIA INC. (r)—C-161
 MAIN LINE EQUIPMENT INC. (d & r)—C-163
 MICRODYNE CORP. (m)—C-164
 MICROSAT (d)—C-164
 MIDWEST CATV (d)—C-164
 NCS INDUSTRIES (d & r)—C-166
 NEXUS ENGINEERING CORP. (m)—C-166
 PASSIVE DEVICES INC. (d)—C-168
 PFM ELECTRONICS INC. (d & r)—C-168
 PICO PRODUCTS INC. (m)—C-168
 PIONEER COMMUNICATIONS OF AMERICA INC. (m)—C-169
 T. R. PITTS CO. (d)—C-169
 POWER & TELEPHONE SUPPLY CO. INC. (d)—C-169

RF TECHNOLOGIES (m & d)—C-171
 RMT ENGINEERING INC. (d & r)—C-171
 SCIENTIFIC-ATLANTA INC. (m)—C-172
 SPECTRUM (d)—C-174
 TONER CABLE EQUIPMENT INC. (d)—C-179
 WEATHER SCAN INC. (d)—C-183
 WEGENER COMMUNICATIONS INC. (m)—C-183

0350-0100

—buildings

CABLE SERVICES CO. INC. (d)—C-144
 FWT INC. (m)—C-154
 K-TECH (r)—C-160
 L & R COMMUNICATIONS LTD. (m)—C-160
 PICO PRODUCTS INC. (m)—C-168
 ROHN (m)—C-171

0350-0120

—central units

CABLE SERVICES CO. INC. (d)—C-144
 CATV SERVICES INC. (d)—C-145
 CHANNELMATIC INC. (m)—C-147
 HALLIKAINEN & FRIENDS INC. (m)—C-156
 PICO PRODUCTS INC. (m)—C-168
 TELE-ENGINEERING CORP. (m)—C-177

0350-0140

—equipment-turnkey systems

A.F. ASSOCIATES INC. (m)—C-137
 BASYS LAKART INC. (d)—C-143
 CABLE SERVICES CO. INC. (d & r)—C-144
 CADCO INC. (m)—C-145
 CATV SERVICES INC. (d)—C-145
 IEC CO. (m & d & r)—C-157
 IMMAD BROADCAST SERVICES (d & r)—C-157
 K-TECH (d & r)—C-160
 LINEAR TELECOMMUNICATIONS (m & r)—C-161
 NEXUS ENGINEERING CORP. (m)—C-166
 POWER CONVERSION PRODUCTS INC. (m)—C-169
 SCIENTIFIC-ATLANTA INC. (m)—C-172
 TECHNOV INDUSTRIES LTD. (m)—C-176
 TELE-ENGINEERING CORP. (m)—C-177

0350-0160

—power supplies

ALLIED ELECTRONICS (d)—C-138
 ALPHA TECHNOLOGIES INC. (m & d)—C-139
 ANIXTER CABLE TV (CANADA) (d)—C-140
 ANIXTER CABLE TV (d)—C-140
 BETA TECH COMMUNICATIONS INC. (r)—C-143
 BLONDER-TONGUE LABORATORIES INC. (m)—C-143
 CABLE SERVICES CO. INC. (d)—C-144
 CATEL TELECOMMUNICATIONS (m)—C-145
 CCS CORP. (r)—C-146
 EM ELECTRONICS INC. (d)—C-153
 LECTRO PRODUCTS INC. (m)—C-161
 MICROSAT (d)—C-164
 NEXUS ENGINEERING CORP. (m)—C-166
 PASSIVE DEVICES INC. (d)—C-168
 POWER & TELEPHONE SUPPLY CO. INC. (d)—C-169
 POWER CONVERSION PRODUCTS INC. (m)—C-169
 POWER TECHNOLOGIES INC. (m)—C-169
 PRECISE POWER CORP. (m)—C-169
 RF TECHNOLOGIES (m & d)—C-171
 SOLA (m)—C-174

0360 SECURITY EQUIPMENT

0360-0020

Converters & Scramblers

AMERICAN LIGHTWAVE SYSTEMS INC. (m)—C-139
 ANIXTER CABLE TV (d)—C-140
 ANTRONX INC. (m)—C-140
 CABLE LINK INC. (d & r)—C-144
 CABLE SERVICES CO. INC. (d & r)—C-144
 CABLE TECHNOLOGIES INTERNATIONAL INC. (d)—C-144
 CABLETEK CENTER PRODUCTS INC. (m)—C-145
 COLORMAX ELECTRONIC CORP. (d)—C-148
 CONTEC INTERNATIONAL (d & r)—C-149
 CONVERTER PARTS INC. (d & r)—C-149
 dB COMMUNICATIONS INC. (d)—C-150
 DIGITRACE INC. (r)—C-150
 EAGLE COMTRONICS INC. (m)—C-151
 EM ELECTRONICS INC. (d)—C-153
 FOR-A CORP. OF AMERICA (m)—C-154
 INTERCEPT COMMUNICATION PRODUCTS INC. (d)—C-158
 INTRASTELLAR ELECTRONICS (r)—C-158
 JERROLD COMMUNICATIONS (m)—C-159
 JTT DISTRIBUTING INC. (m)—C-159
 KES/KLUNGNESS ELECTRONIC SUPPLY (d)—C-159
 LINEAR TELECOMMUNICATIONS (d)—C-161
 MAIN LINE EQUIPMENT INC. (d & r)—C-163
 MICRODYNE CORP. (m)—C-164
 MIDWEST CATV (m)—C-164
 MOTOROLA INC. (m)—C-165
 PANASONIC COMMUNICATIONS & SYSTEMS CO. (m)—C-168
 PASSIVE DEVICES INC. (d)—C-168
 PICO PRODUCTS INC. (m)—C-168
 PIONEER COMMUNICATIONS OF AMERICA INC. (m)—C-169
 T. R. PITTS CO. (d)—C-169
 RF TECHNOLOGIES (m & d)—C-171
 SCIENTIFIC-ATLANTA INC. (m)—C-172
 SYRSCUTS INTERNATIONAL INC. (m)—C-176
 TECHNOV INDUSTRIES LTD. (m)—C-176
 TELE-MEASUREMENTS INC. (d)—C-177
 TOCOM DIVISION (m)—C-179
 TONER CABLE EQUIPMENT INC. (d)—C-179
 T.V.C. INC. (d)—C-180
 WEATHER SCAN INC. (d)—C-183

0360-0040

Decoders

ANIXTER CABLE TV (CANADA) (d)—C-140
 ANIXTER CABLE TV (d)—C-140
 ANTRONX INC. (m)—C-140
 CABLE LINK INC. (d & r)—C-144
 CABLE SERVICES CO. INC. (d)—C-144
 CABLE TECHNOLOGIES INTERNATIONAL INC. (d)—C-144
 CATV SERVICES INC. (d)—C-145
 COLORMAX ELECTRONIC CORP. (d)—C-148
 CONTEC INTERNATIONAL (d & r)—C-149
 DIGITRACE INC. (r)—C-150
 OROP SHOP LTD. INC. (d)—C-151
 EAGLE COMTRONICS INC. (m)—C-151
 EM ELECTRONICS INC. (d)—C-153
 FOR-A CORP. OF AMERICA (m)—C-154
 GODWIN'S DIS-K SATELLITE SYSTEMS INC. (d & r)—C-155
 INTERCEPT COMMUNICATION PRODUCTS INC. (m)—C-158
 INTRASTELLAR ELECTRONICS (r)—C-158
 JERROLD COMMUNICATIONS (m)—C-159
 JTT DISTRIBUTING INC. (m)—C-159
 KES/KLUNGNESS ELECTRONIC SUPPLY (d)—C-159
 MAIN LINE EQUIPMENT INC. (d & r)—C-163
 MICRODYNE CORP. (m)—C-164
 MIDWEST CATV (d)—C-164
 MOTOROLA INC. (m)—C-165



Construction/Equipment Supply/Engineering/Drafting/Repair

Cable Services Company, Inc.

2113 Marydale Ave., Williamsport, PA 17701
 Nationwide: 800-326-9444 • Fax: 717-322-5373

PASSIVE DEVICES INC. (d)—C-168
 PICO PRODUCTS INC. (m)—C-168
 PIONEER COMMUNICATIONS OF AMERICA INC. (m)—C-169
 RMS ELECTRONICS INC./CATV DIV. (d)—C-171
 RMT ENGINEERING INC. (d)—C-171
 SANCHEZ COMMUNICATIONS (d)—C-172
 SCIENTIFIC-ATLANTA INC. (m)—C-172
 SPECTRUM (d)—C-174
 SYRCLITS INTERNATIONAL INC. (m)—C-176
 TECHNIV INDUSTRIES LTD. (m)—C-176
 TELE-MEASUREMENTS INC. (d)—C-177
 TONER CABLE EQUIPMENT INC. (d)—C-179
 WEATHER SCAN INC. (d)—C-183

MICROWAVE FILTER CO. INC. (m)—C-164
 PASSIVE DEVICES INC. (d)—C-168
 PICO PRODUCTS INC. (m)—C-168
 PPC (PRODUCTION PRODUCTS CO.) (m)—C-169
 RMS ELECTRONICS INC./CATV DIV. (d)—C-171
 RMT ENGINEERING INC. (d)—C-171
 SPECTRUM (d)—C-174
 TECHNIV INDUSTRIES LTD. (m)—C-176
 TELEVISION EQUIPMENT ASSOCIATES INC. (m)—C-178
 VIEWSONICS INC. (m)—C-182
 WEATHER SCAN INC. (d)—C-183

0360-0060

Drop Security & Identification Equipment

ADAPT COMMUNICATION SUPPLY CO. INC. (d)—C-137
 AM COMMUNICATIONS INC. (m)—C-139
 ANXTER CABLE TV (CANADA) (d)—C-140
 ANXTER CABLE TV (d)—C-140
 BUDCO (d)—C-144
 CABLETEK CENTER PRODUCTS INC. (m & d)—C-145
 CATV SERVICES INC. (d)—C-145
 JERRY CONN ASSOCIATES INC. (d)—C-149
 dB COMMUNICATIONS INC. (d)—C-150
 OROP SHOP LTD. INC. (d)—C-151
 EAGLE COMTRONICS INC. (m)—C-151
 EM ELECTRONICS INC. (d)—C-153
 GAMCO INDUSTRIES INC. (m)—C-154
 JUST OROP (d)—C-159
 LINEAR TELECOMMUNICATIONS (d)—C-161
 PASSIVE DEVICES INC. (d)—C-168
 T. R. PITTS CO. (d)—C-169
 POWER & TELEPHONE SUPPLY CO. INC. (d)—C-169
 RELIABLE ELECTRIC/UTILITY PRODUCTS (m)—C-171
 RMS ELECTRONICS INC./CATV DIV. (d)—C-171
 RMT ENGINEERING INC. (d)—C-171
 SACHS COMMUNICATIONS INC. (m)—C-172
 SANCHEZ COMMUNICATIONS (d)—C-172
 SPECTRUM (d)—C-174
 TELECRAFTER PRODUCTS CORP. (m & d)—C-177
 TELE-MEASUREMENTS INC. (d)—C-177
 TONER CABLE EQUIPMENT INC. (d)—C-179
 VIEWSONICS INC. (m)—C-182

0360-0080

Filters

ADAPT COMMUNICATION SUPPLY CO. INC. (d)—C-137
 ANXTER CABLE TV (CANADA) (d)—C-140
 ANXTER CABLE TV (d)—C-140
 ANTRONX INC. (m)—C-140
 ANTSCO CORP. (m)—C-141
 ARCOM LABS (m)—C-141
 ARCOM LABS/NORTHERN CATV SALES (m)—C-141
 AVA ELECTRONICS CORP. (m)—C-142
 CABLE LINK INC. (d & r)—C-144
 CABLE-LOCK CONNECTORS LTD. (m)—C-144
 CATV SERVICES INC. (d)—C-145
 COLORMAX ELECTRONIC CORP. (d)—C-148
 dB COMMUNICATIONS INC. (d)—C-150
 OROP SHOP LTD. INC. (d)—C-151
 EAGLE COMTRONICS INC. (m)—C-151
 EM ELECTRONICS INC. (d)—C-153
 GAMCO INDUSTRIES INC. (m)—C-154
 GODWIN'S DIS-K SATELLITE SYSTEMS INC. (d & r)—C-155
 INTERCEPT COMMUNICATION PRODUCTS INC. (m)—C-158
 MAIN LINE EQUIPMENT INC. (d & r)—C-163
 MICROLAB/FXR (m)—C-164

0360-0100

Hardware

ADAPT COMMUNICATION SUPPLY CO. INC. (d)—C-137
 ANXTER CABLE TV (CANADA) (d)—C-140
 ANXTER CABLE TV (d)—C-140
 ANTRONX INC. (m)—C-140
 CABLE-LOCK CONNECTORS LTD. (m)—C-144
 CABLE SERVICES CO. INC. (d)—C-144
 CABLETEK CENTER PRODUCTS INC. (m & d)—C-145
 CATV SERVICES INC. (d)—C-145
 CECO COMMUNICATIONS INC. (d)—C-146
 COLORMAX ELECTRONIC CORP. (d)—C-148
 OROP SHOP LTD. INC. (d)—C-151
 EM ELECTRONICS INC. (d)—C-153
 GAMCO INDUSTRIES INC. (m)—C-154
 GMP (m & d)—C-155
 INTERCEPT COMMUNICATION PRODUCTS INC. (m)—C-158
 LINEAR TELECOMMUNICATIONS (d)—C-161
 POWER & TELEPHONE SUPPLY CO. INC. (d)—C-169
 PPC (PRODUCTION PRODUCTS CO.) (m)—C-169
 SANCHEZ COMMUNICATIONS (d)—C-172
 SIGNAL VISION INC. (d)—C-173
 SPECTRUM (d)—C-174
 VIEWSONICS INC. (m)—C-182
 WEATHER SCAN INC. (d)—C-183

0360-0120

—Identification devices

ADAPT COMMUNICATION SUPPLY CO. INC. (d)—C-137
 ANXTER CABLE TV (CANADA) (d)—C-140
 BUDCO (d)—C-144
 CABLETEK CENTER PRODUCTS INC. (m & d)—C-145
 CATV SERVICES INC. (d)—C-145
 JERRY CONN ASSOCIATES INC. (d)—C-149
 OROP SHOP LTD. INC. (d)—C-151
 GMP (m & d)—C-155
 JUST OROP (d)—C-159
 PASSIVE DEVICES INC. (m)—C-168
 POWER & TELEPHONE SUPPLY CO. INC. (d)—C-169
 QUALITY VIDEO SUPPLY CORP. (d)—C-170
 RMS ELECTRONICS INC./CATV DIV. (d)—C-171
 SACHS COMMUNICATIONS INC. (m)—C-172
 SANCHEZ COMMUNICATIONS (d)—C-172
 SIGNAL VISION INC. (d)—C-173
 TELECRAFTER PRODUCTS CORP. (m & d)—C-177
 TELE-MEASUREMENTS INC. (d)—C-177
 WEATHER SCAN INC. (d)—C-183

0360-0140

—Tapecks

ADAPT COMMUNICATION SUPPLY CO. INC. (d)—C-137
 ANXTER CABLE TV (CANADA) (d)—C-140
 ANTRONX INC. (m)—C-140
 ARCOM LABS (d)—C-141

BUDCO (m)—C-144
 CABLE-LOCK CONNECTORS LTD. (m)—C-144
 CABLETEK CENTER PRODUCTS INC. (m & d)—C-145
 CATV SERVICES INC. (d)—C-145
 OROP SHOP LTD. INC. (d)—C-151
 INTERCEPT COMMUNICATION PRODUCTS INC. (d)—C-158
 JUST OROP (d)—C-159
 MICROSAT (d)—C-164
 POWER & TELEPHONE SUPPLY CO. INC. (d)—C-169
 RMS ELECTRONICS INC./CATV DIV. (d)—C-171
 SANCHEZ COMMUNICATIONS (d)—C-172
 SIGNAL VISION INC. (d)—C-173
 TELECRAFTER PRODUCTS CORP. (m & d)—C-177
 TONER CABLE EQUIPMENT INC. (d)—C-179
 WEATHER SCAN INC. (d)—C-183

0360-0160

Locks

ADAPT COMMUNICATION SUPPLY CO. INC. (d)—C-137
 ANXTER CABLE TV (CANADA) (d)—C-140
 ANXTER CABLE TV (d)—C-140
 ANTRONX INC. (m)—C-140
 BUDCO (d)—C-144
 CABLE SERVICES CO. INC. (d)—C-144
 CABLETEK CENTER PRODUCTS INC. (m & d)—C-145
 CATV SERVICES INC. (d)—C-145
 CHANNELL COMMERCIAL CORP. (m)—C-147
 COMPREHENSIVE VIDEO SUPPLY CORP. (d)—C-148
 JERRY CONN ASSOCIATES INC. (d)—C-149
 OROP SHOP LTD. INC. (d)—C-151
 EEG ENTERPRISES INC. (m)—C-152
 EM ELECTRONICS INC. (d)—C-153
 GAMCO INDUSTRIES INC. (m)—C-154
 INTERCEPT COMMUNICATION PRODUCTS INC. (d)—C-158
 JUST OROP (d)—C-159
 MICROSAT (d)—C-164
 MULTILINK (m)—C-165
 PASSIVE DEVICES INC. (d)—C-168
 T. R. PITTS CO. (d)—C-169
 POWER & TELEPHONE SUPPLY CO. INC. (d)—C-169
 PYRAMID INDUSTRIES INC. (m)—C-170
 RELIABLE ELECTRIC/UTILITY PRODUCTS (m)—C-171
 RF TECHNOLOGIES (m & d)—C-171
 RMS ELECTRONICS INC./CATV DIV. (d)—C-171
 SANCHEZ COMMUNICATIONS (d)—C-172
 SIGNAL VISION INC. (d)—C-173
 TELECRAFTER PRODUCTS CORP. (m & d)—C-177
 TONER CABLE EQUIPMENT INC. (d)—C-179
 VIEWSONICS INC. (m)—C-182
 WEATHER SCAN INC. (d)—C-183

ANXTER CABLE TV (CANADA) (d)—C-140
 ANXTER CABLE TV (d)—C-140
 ANTRONX INC. (m)—C-140
 ARCOM LABS (d)—C-141
 ARCOM LABS/NORTHERN CATV SALES (d)—C-141
 CABLE SERVICES CO. INC. (d)—C-144
 CABLETENNA CORP. (m)—C-145
 CECO COMMUNICATIONS INC. (d)—C-146
 COLORMAX ELECTRONIC CORP. (d)—C-148
 JERRY CONN ASSOCIATES INC. (d)—C-149
 CONTEC INTERNATIONAL (d)—C-149
 EAGLE COMTRONICS INC. (m)—C-151
 EEG ENTERPRISES INC. (m)—C-152
 EM ELECTRONICS INC. (d)—C-153
 GAMCO INDUSTRIES INC. (m)—C-154
 INTERCEPT COMMUNICATION PRODUCTS INC. (m)—C-158
 INTRASTELLAR ELECTRONICS (r)—C-158
 JERROLD COMMUNICATIONS (m)—C-159
 JUST OROP (d)—C-159
 MEGA HERTZ (d)—C-163
 MICROSAT (d)—C-164
 MICROWAVE FILTER CO. INC. (m)—C-164
 MIDWEST CATV (d)—C-164
 MULTILINK (m)—C-165
 PASSIVE DEVICES INC. (d)—C-168
 PICO PRODUCTS INC. (m)—C-168
 T. R. PITTS CO. (d)—C-169
 RMS ELECTRONICS INC./CATV DIV. (d)—C-171
 RMT ENGINEERING INC. (d)—C-171
 SANCHEZ COMMUNICATIONS (d)—C-172
 SCIENTIFIC-ATLANTA INC. (m)—C-172
 SPECTRUM (d)—C-174
 WEATHER SCAN INC. (d)—C-183

0360-0200

Pay Cable Systems

AM COMMUNICATIONS INC. (m)—C-139
 AMERICAN LIGHTWAVE SYSTEMS INC. (m)—C-139
 BLONDER-TONGUE LABORATORIES INC. (m)—C-143
 CABLE SERVICES CO. INC. (d)—C-144
 CABLE TECHNOLOGIES INTERNATIONAL INC. (d)—C-144
 EAGLE COMTRONICS INC. (m)—C-151
 IMMAD BROADCAST SERVICES (d & r)—C-157
 INTERCEPT COMMUNICATION PRODUCTS INC. (m)—C-158
 INTRASTELLAR ELECTRONICS (r)—C-158
 JERROLD COMMUNICATIONS (m)—C-159
 JTT DISTRIBUTING INC. (m)—C-159
 MIDWEST CATV (d)—C-164
 SCIENTIFIC-ATLANTA INC. (m)—C-172
 SPECTRUM (d)—C-174
 STATUSYSTEM INC. (m)—C-175
 SYRCLITS INTERNATIONAL INC. (m)—C-176
 TRIPLE CROWN ELECTRONICS INC. (m)—C-179

0360-0220

Switches

AM COMMUNICATIONS INC. (m)—C-139
 ANXTER CABLE TV (d)—C-140
 ANTRONX INC. (m)—C-140
 ANTSCO CORP. (m)—C-141
 ARCOM LABS (d)—C-141
 CABLE SERVICES CO. INC. (d)—C-144
 CABLETENNA CORP. (m)—C-145

0360-0180

Parental Control Devices

ADAPT COMMUNICATION SUPPLY CO. INC. (d)—C-137
 AMERICAN LIGHTWAVE SYSTEMS INC. (m)—C-139

CATV SERVICES INC. (d)—C-145
 COLORMAX ELECTRONIC CORP. (d)—C-148
 EM ELECTRONICS INC. (d)—C-153
 GAMCO INDUSTRIES INC. (m)—C-154
 G. C. ELECTRONICS CO. (m)—C-154
 INTERCEPT COMMUNICATION PRODUCTS INC. (d)—C-158
 JUST DROP (d)—C-159
 MICROSAT (d)—C-164
 MULTIPRODUCTS INTERNATIONAL (m)—C-166
 PICO PRODUCTS INC. (m)—C-168
 RMS ELECTRONICS INC./CATV DIV. (d)—C-171
 SIGNAL VISION INC. (d)—C-173
 SPECTRUM (d)—C-174
 TELE-ENGINEERING CORP. (m)—C-177
 TELE-MEASUREMENTS INC. (d)—C-177
 VIEWSONICS INC. (m)—C-182
 WEATHER SCAN INC. (d)—C-183

0360-0240

Traps

ANIXTER CABLE TV (CANADA) (d)—C-140
 ANIXTER CABLE TV (d)—C-140
 ANTRONIX INC. (m)—C-140
 ANTSCO CORP. (m)—C-141
 ARCOM LABS (m)—C-141
 ARCOM LABS/NORTHERN CATV SALES (m)—C-141
 BLONDER-TONGUE LABORATORIES INC. (m)—C-143
 CABLE LINK INC. (d & r)—C-144
 CABLE SERVICES CO. INC. (d)—C-144
 CABLETENNA CORP. (m)—C-145
 CATV SERVICES INC. (d)—C-145
 COLORMAX ELECTRONIC CORP. (d)—C-148
 dB COMMUNICATIONS INC. (d)—C-150
 DROP SHOP LTD. INC. (d)—C-151
 EAGLE COMTRONICS INC. (m)—C-151
 EM ELECTRONICS INC. (d)—C-153
 GAMCO INDUSTRIES INC. (m)—C-154
 GODWIN'S DIS-K SATELLITE SYSTEMS INC. (d & r)—C-155
 INTERCEPT COMMUNICATION PRODUCTS INC. (m)—C-158
 JUST DROP (d)—C-159
 LRC/VITEK ELECTRONICS (m)—C-162
 MAIN LINE EQUIPMENT INC. (d & r)—C-163
 MEGA HERTZ (d)—C-163
 MICROSAT (d)—C-164
 MICROWAVE FILTER CO. INC. (m)—C-164
 MULTILINK (m)—C-165
 T. R. PITTS CO. (d)—C-169
 PPC (PRODUCTION PRODUCTS CO.) (m)—C-169
 RMS ELECTRONICS INC./CATV DIV. (d)—C-171
 RMT ENGINEERING INC. (d)—C-171
 SANCHEZ COMMUNICATIONS (d)—C-172
 SPECTRUM (d)—C-174
 T.V.C. INC. (d)—C-180
 VIEWSONICS INC. (m)—C-182
 WEATHER SCAN INC. (d)—C-183

0360-0250

Addressable Traps

AM COMMUNICATIONS INC. (m)—C-139
 AMERICAN LIGHTWAVE SYSTEMS INC. (m)—C-139
 BETA TECH COMMUNICATIONS INC. (r)—C-143
 CABLE SERVICES CO. INC. (d)—C-144
 CONTEC INTERNATIONAL (d & r)—C-149
 dB COMMUNICATIONS INC. (d)—C-150
 B. E. DUVAL CO. (d)—C-151
 ELECTROLINE EQUIPMENT INC. (m)—C-152
 EM ELECTRONICS INC. (d)—C-153
 J.T. DISTRIBUTING INC. (m)—C-159
 LIGHTNING ELECTRIC OF PENNSYLVANIA INC. (r)—C-161
 MAIN LINE EQUIPMENT INC. (d & r)—C-183
 MICRODYNE CORP. (m)—C-164

POWER & TELEPHONE SUPPLY CO. INC. (d)—C-169
 SPECTRUM (d)—C-174
 SYRCLUTS INTERNATIONAL INC. (m)—C-176
 TONER CABLE EQUIPMENT INC. (d)—C-179
 VIEWSONICS INC. (m)—C-182

0360-0260

Wall Plates

ANIXTER CABLE TV (CANADA) (d)—C-140
 ANIXTER CABLE TV (d)—C-140
 ANTRONIX INC. (m)—C-140
 ANTSCO CORP. (m)—C-141
 AVA ELECTRONICS CORP. (m)—C-142
 BUDDCO (d)—C-144
 CABLE SERVICES CO. INC. (d)—C-144
 CABLETEK CENTER PRODUCTS INC. (m & d)—C-145
 CABLETENNA CORP. (m)—C-145
 CATV SERVICES INC. (d)—C-145
 CECO COMMUNICATIONS INC. (d)—C-146
 COLORMAX ELECTRONIC CORP. (d)—C-148
 JERRY CONN ASSOCIATES INC. (d)—C-149
 DROP SHOP LTD. INC. (m)—C-151
 EM ELECTRONICS INC. (d)—C-153
 GAMCO INDUSTRIES INC. (m)—C-154
 G. C. ELECTRONICS CO. (m)—C-154
 GILBERT ENGINEERING CO. INC. (m)—C-155
 INTERCEPT COMMUNICATION PRODUCTS INC. (d)—C-158
 JUST DROP (d)—C-159
 KES/KLUNGNESS ELECTRONIC SUPPLY (d)—C-159
 MULTILINK (d)—C-165
 MULTIPRODUCTS INTERNATIONAL (m)—C-166
 T. R. PITTS CO. (d)—C-169
 POWER & TELEPHONE SUPPLY CO. INC. (d)—C-169
 RMS ELECTRONICS INC./CATV DIV. (d)—C-171
 RMT ENGINEERING INC. (d)—C-171
 SANCHEZ COMMUNICATIONS (d)—C-172
 VIEWSONICS INC. (m)—C-182
 WEATHER SCAN INC. (d)—C-183

0370 TRANSMISSION LINES & ACCESSORIES

0370-0020

Cable Sealant

ADAPT COMMUNICATION SUPPLY CO. INC. (d)—C-137
 ALPHA WIRE CORP. (m)—C-139
 ANIXTER CABLE TV (CANADA) (d)—C-140
 ANIXTER CABLE TV (d)—C-140
 BUDDCO (d)—C-144
 CABLE SERVICES CO. INC. (d)—C-144
 CABLETEK CENTER PRODUCTS INC. (m & d)—C-145
 JERRY CONN ASSOCIATES INC. (d)—C-149
 DECIBEL PRODUCTS INC. (m)—C-150
 DROP SHOP LTD. INC. (d)—C-151
 EM ELECTRONICS INC. (d)—C-153
 THE GEORGE-INGRAHAM CORP. (d)—C-155
 HOLZBERG INC. (d)—C-157
 JUST DROP (d)—C-159
 LIGHTNING ELECTRIC OF PENNSYLVANIA INC. (r)—C-161
 MIDWEST CATV (d)—C-164
 MULTILINK (m)—C-165
 FRED A. NUDD CORP. (r)—C-167
 PASSIVE DEVICES INC. (d)—C-168
 PICO PRODUCTS INC. (m)—C-168
 T. R. PITTS CO. (d)—C-169
 PLYMOUTH RUBBER CO. INC. (m)—C-169
 POWER & TELEPHONE SUPPLY CO. INC. (d)—C-169

RMS ELECTRONICS INC./CATV DIV. (d)—C-171
 SANCHEZ COMMUNICATIONS (d)—C-172
 SIGNAL VISION INC. (d)—C-173
 STEVENS TOWER CO. INC. (d & r)—C-175
 TRANSMISSION STRUCTURES LTD. (r)—C-179

0370-0040

Coaxial Cable, Trunk & Feeder

ADAPT COMMUNICATION SUPPLY CO. INC. (d)—C-137
 ALPHA WIRE CORP. (m)—C-139
 ANIXTER CABLE TV (CANADA) (d)—C-140
 ANIXTER CABLE TV (d)—C-140
 BELDEN WIRE & CABLE (m)—C-143
 CABLE SERVICES CO. INC. (d)—C-144
 CABLEWAVE SYSTEMS (m)—C-145
 CATV SERVICES INC. (d)—C-145
 CHANNEL MASTER (m)—C-146
 CHANNEL COMMERCIAL CORP. (d)—C-147
 CLARK WIRE AND CABLE (d)—C-147
 COMW/SCOPE INC. (m)—C-148
 JERRY CONN ASSOCIATES INC. (d)—C-149
 dB COMMUNICATIONS INC. (d)—C-150
 DECIBEL PRODUCTS INC. (m)—C-150
 DIELECTRIC COMMUNICATIONS (m)—C-150
 DROP SHOP LTD. INC. (d)—C-151
 EMCEE (d)—C-152
 EM ELECTRONICS INC. (d)—C-153
 THE GEORGE-INGRAHAM CORP. (d)—C-155
 HALL ELECTRONICS INC. (d)—C-156
 HOLZBERG INC. (d)—C-157
 IMMAD BROADCAST SERVICES (d & r)—C-157
 JAMPRO ANTENNAS INC. (d)—C-158
 LIGHTNING ELECTRIC OF PENNSYLVANIA INC. (r)—C-161
 LINEAR TELECOMMUNICATIONS (d)—C-161
 MICROWAVE RADIO CORP. (d)—C-164
 MIDLAND METALS CORP. (d)—C-164
 MOHAWK WIRE & CABLE CORP. (m)—C-165
 FRED A. NUDD CORP. (r)—C-167
 PASSIVE DEVICES INC. (d)—C-168
 PICO PRODUCTS INC. (m)—C-168
 POWER & TELEPHONE SUPPLY CO. INC. (d)—C-169
 RADIATION SYSTEMS INC. (d)—C-170
 RMS ELECTRONICS INC./CATV DIV. (d)—C-171
 SANCHEZ COMMUNICATIONS (d)—C-172
 SCIENTIFIC-ATLANTA INC. (m)—C-172
 SEI ELECTRONICS (d)—C-173
 SHIVELY LABORATORIES INC. (m)—C-173
 SIGNAL VISION INC. (d)—C-173
 SINGER PRODUCTS INC. (d)—C-174
 SPECTRUM (d)—C-174
 STEVENS TOWER CO. INC. (d & r)—C-175
 S.W.R. INC. (m & r)—C-175
 TAMAQUA CABLE PRODUCTS CORP. (d)—C-176
 TEPCO CORP. (d)—C-178
 TIMES FIBER COMMUNICATIONS INC. (m)—C-179
 TONER CABLE EQUIPMENT INC. (d)—C-179
 TRANSMISSION STRUCTURES LTD. (r)—C-179
 TRILOGY COMMUNICATIONS (m)—C-179
 TROMPETER ELECTRONICS INC. (m)—C-180
 T.V.C. INC. (d)—C-180
 WEATHER SCAN INC. (d)—C-183

0370-0060

Coaxial Relays

ANTSCO CORP. (m)—C-141
 CABLE SERVICES CO. INC. (d)—C-144
 CATV SERVICES INC. (d)—C-145
 COMSONICS INC. (m & r)—C-148
 DECIBEL PRODUCTS INC. (m)—C-150

DOW-KEY MICROWAVE CORP. (m)—C-151
 THE GEORGE-INGRAHAM CORP. (d)—C-155
 IMMAD BROADCAST SERVICES (r)—C-157
 JAMPRO ANTENNAS INC. (d)—C-158
 LIGHTNING ELECTRIC OF PENNSYLVANIA INC. (r)—C-161
 MIDWEST CATV (d)—C-164
 NARDA MICROWAVE CORP. (m)—C-166
 NCS INDUSTRIES (d)—C-166
 PECA INC. (m)—C-168
 POWER & TELEPHONE SUPPLY CO. INC. (d)—C-169
 RMS ELECTRONICS INC./CATV DIV. (d)—C-171
 SEI ELECTRONICS (d)—C-173
 SPECTRUM (d)—C-174
 STEVENS TOWER CO. INC. (r)—C-175

0370-0080

—RF/IF sensing

CABLE SERVICES CO. INC. (d)—C-144
 CATV SERVICES INC. (d)—C-145
 COMSONICS INC. (m & r)—C-148
 DOW-KEY MICROWAVE CORP. (m)—C-151
 SPECTRUM (d)—C-174

0370-0100

—standard

CATV SERVICES INC. (d)—C-145
 COMSONICS INC. (m & r)—C-148
 DOW-KEY MICROWAVE CORP. (m)—C-151
 FRED A. NUDD CORP. (r)—C-167
 POWER & TELEPHONE SUPPLY CO. INC. (d)—C-169
 TONER CABLE EQUIPMENT INC. (d)—C-179

0370-0120

—video sensing

CATV SERVICES INC. (d)—C-145
 COMSONICS INC. (m & r)—C-148

0370-0140

Connectors & Fittings

ADAPT COMMUNICATION SUPPLY CO. INC. (d)—C-137
 ALLIED ELECTRONICS (d)—C-138
 ALPHA WIRE CORP. (m)—C-139
 ANIXTER CABLE TV (CANADA) (d)—C-140
 ANIXTER CABLE TV (d)—C-140
 ANTSCO CORP. (m)—C-141
 AVA ELECTRONICS CORP. (m)—C-142
 CABLE-LOCK CONNECTORS LTD. (m)—C-144
 CABLE SERVICES CO. INC. (d)—C-144
 CABLEWAVE SYSTEMS (m)—C-145
 CANARE CABLE INC. (m & d)—C-145
 CATV SERVICES INC. (d)—C-145
 CAVECO EQUIPMENT LTD. (d)—C-146
 CHANNEL MASTER (m)—C-146
 CLARK WIRE AND CABLE (d)—C-147
 COLORMAX ELECTRONIC CORP. (d)—C-148
 JERRY CONN ASSOCIATES INC. (d)—C-149
 CROUSE-HINDS CAM-LOK PRODUCTS (m)—C-149
 dB COMMUNICATIONS INC. (d)—C-150
 DECIBEL PRODUCTS INC. (m)—C-150
 DIELECTRIC COMMUNICATIONS (m)—C-150
 DROP SHOP LTD. INC. (d)—C-151
 B. E. DUVAL CO. (d)—C-151
 FUSION ELECTRONICS INC. (d)—C-154
 GABRIEL ELECTRONICS INC. (m)—C-154
 THE GEORGE-INGRAHAM CORP. (d)—C-155
 GILBERT ENGINEERING CO. INC. (m)—C-155
 GMP (m & d)—C-155
 GOULD INC. (m)—C-155
 ITT CANNON (m)—C-158
 JAMPRO ANTENNAS INC. (d)—C-158
 JUST DROP (d)—C-159
 KINGS ELECTRONICS CO. INC. (m)—C-160
 LEMO USA INC. (m & d)—C-161



Construction/Equipment Supply/Engineering/Drafting/Repair

Cable Services Company/Inc.

2113 Marydale Ave., Williamsport, PA 17701
Nationwide: 800-326-9444 • Fax: 717-322-5373

LIGHTNING ELECTRIC OF PENNSYLVANIA INC. (r)—C-161
LRC/WITEK ELECTRONICS (m)—C-162
MAGNAVOX CATV SYSTEMS INC. (d)—C-162
MEGA HERTZ (d)—C-163
MICROSAT (d)—C-164
MIDWEST CATV (m)—C-164
MULTILINK (m)—C-165
FRED A. NUDD CORP. (d & r)—C-167
PASSIVE DEVICES INC. (d)—C-168
T. R. PITTS CO. (d)—C-169
POWER & TELEPHONE SUPPLY CO. INC. (d)—C-169
PPC (PRODUCTION PRODUCTS CO.) (m)—C-169
PYRAMID INDUSTRIES INC. (m)—C-170
QUALITY VIDEO SUPPLY CORP. (m & d)—C-170
RADIATION SYSTEMS INC. (d)—C-170
RAYCHEM CORP. (m)—C-171
RMS ELECTRONICS INC./CATV DIV. (d)—C-171
SANCHEZ COMMUNICATIONS (d)—C-172
SEI ELECTRONICS (d)—C-173
SHIVELY LABORATORIES INC. (m & d)—C-173
SIECOR CORP. (m)—C-173
SIGNAL VISION INC. (d)—C-173
SINGER PRODUCTS INC. (d)—C-174
SPECTRUM (d)—C-174
STEVENS TOWER CO. INC. (d & r)—C-175
TELEPLEX INC. (m)—C-177
TENNAPLEX SYSTEMS LTD. (d)—C-178
TEPCO CORP. (d)—C-178
TIMES FIBER COMMUNICATIONS INC. (m)—C-179
TONER CABLE EQUIPMENT INC. (d)—C-179
TRANSMISSION STRUCTURES LTD. (d & r)—C-179
TROMPETER ELECTRONICS INC. (m)—C-180
VEAM (m)—C-182
VIEWSONICS INC. (m)—C-182
WEATHER SCAN INC. (d)—C-183

0370-0160**—foam dielectric**

ADAPT COMMUNICATION SUPPLY CO. INC. (d)—C-137
ANDXTER CABLE TV (CANADA) (d)—C-140
CABLE SERVICES CO. INC. (d)—C-144
CABLEWAVE SYSTEMS (m)—C-145
CATV SERVICES INC. (d)—C-145
CLARK WIRE AND CABLE (d)—C-147
JERRY CONN ASSOCIATES INC. (d)—C-149
DECIBEL PRODUCTS INC. (m)—C-150
GABRIEL ELECTRONICS INC. (m)—C-154
GILBERT ENGINEERING CO. INC. (m)—C-155
ITT CANNON (m)—C-158
JAMPRO ANTENNAS INC. (d)—C-158
JUST DROP (d)—C-159
KINGS ELECTRONICS CO. INC. (m)—C-160
MAGNAVOX CATV SYSTEMS INC. (d)—C-162
MICROSAT (d)—C-164
MOHAWK WIRE & CABLE CORP. (m)—C-165
FRED A. NUDD CORP. (d & r)—C-167
RMS ELECTRONICS INC./CATV DIV. (d)—C-171
SANCHEZ COMMUNICATIONS (d)—C-172
SHIVELY LABORATORIES INC. (m & d)—C-173
SIGNAL VISION INC. (d)—C-173
STEVENS TOWER CO. INC. (d & r)—C-175
TENNAPLEX SYSTEMS LTD. (d)—C-178
TEPCO CORP. (d)—C-178
WEATHER SCAN INC. (d)—C-183

0370-0180**—optical fiber**

ADAPT COMMUNICATION SUPPLY CO. INC. (d)—C-137

ANDXTER CABLE TV (CANADA) (d)—C-140
CABLE SERVICES CO. INC. (d)—C-144
DECIBEL PRODUCTS INC. (m)—C-150
GOULD INC. (d)—C-155
JAMPRO ANTENNAS INC. (d)—C-158
JUST DROP (d)—C-159
MICROSAT (d)—C-164
MOHAWK WIRE & CABLE CORP. (m)—C-165
RMS ELECTRONICS INC./CATV DIV. (d)—C-171
SANCHEZ COMMUNICATIONS (d)—C-172
SIECOR CORP. (m)—C-173
STEVENS TOWER CO. INC. (d & r)—C-175

0370-0200**—solid core**

ADAPT COMMUNICATION SUPPLY CO. INC. (d)—C-137
ANDXTER CABLE TV (CANADA) (d)—C-140
CLARK WIRE AND CABLE (d)—C-147
DECIBEL PRODUCTS INC. (m)—C-150
GABRIEL ELECTRONICS INC. (m)—C-154
GILBERT ENGINEERING CO. INC. (m)—C-155
JAMPRO ANTENNAS INC. (d)—C-158
JUST DROP (d)—C-159
KINGS ELECTRONICS CO. INC. (m)—C-160
MIDLAND METALS CORP. (d)—C-164
MOHAWK WIRE & CABLE CORP. (m)—C-165
SANCHEZ COMMUNICATIONS (d)—C-172
SIGNAL VISION INC. (d)—C-173
STEVENS TOWER CO. INC. (d & r)—C-175
TEPCO CORP. (d)—C-178
WEATHER SCAN INC. (d)—C-183

0370-0220**Drop Cable**

ADAPT COMMUNICATION SUPPLY CO. INC. (d)—C-137
ANDXTER CABLE TV (CANADA) (d)—C-140
ANDXTER CABLE TV (d)—C-140
ANTSCO CORP. (m)—C-141
BELDEN WIRE & CABLE (m)—C-143
CABLE SERVICES CO. INC. (d)—C-144
CATV SERVICES INC. (d)—C-145
CLARK WIRE AND CABLE (d)—C-147
COMMSCOPE INC. (m)—C-148
JERRY CONN ASSOCIATES INC. (d)—C-149
dB COMMUNICATIONS INC. (d)—C-150
DECIBEL PRODUCTS INC. (m)—C-150
DROP SHOP LTD. INC. (d)—C-151
B. E. DUVAL CO. (d)—C-151
EM ELECTRONICS INC. (d)—C-153
THE GEORGE-INGRAHAM CORP. (d)—C-155
HEWLETT-PACKARD CO. (m)—C-156
JAMPRO ANTENNAS INC. (d)—C-158
JUST DROP (d)—C-159
LIGHTNING ELECTRIC OF PENNSYLVANIA INC. (r)—C-161
MAIN LINE EQUIPMENT INC. (d & r)—C-163
MEGA HERTZ (d)—C-163
MIDLAND METALS CORP. (d)—C-164
MIDWEST CATV (d)—C-164
MOHAWK WIRE & CABLE CORP. (m)—C-165
PASSIVE DEVICES INC. (d)—C-168
POWER & TELEPHONE SUPPLY CO. INC. (d)—C-169
RMS ELECTRONICS INC./CATV DIV. (d)—C-171
RMT ENGINEERING INC. (d)—C-171
SANCHEZ COMMUNICATIONS (d)—C-172
SCIENTIFIC-ATLANTA INC. (m)—C-172
SIECOR CORP. (m)—C-173
SIGNAL VISION INC. (d)—C-173
SPECTRUM (d)—C-174
TAMAQUA CABLE PRODUCTS CORP. (d)—C-176
TIMES FIBER COMMUNICATIONS INC. (m)—C-179
TONER CABLE EQUIPMENT INC. (d)—C-179
TRILogy COMMUNICATIONS (m)—C-179
T.V.C. INC. (d)—C-180

0370-0240**Fiber Optic Equipment**

ADC TELECOMMUNICATIONS INC. (m)—C-137
AMERICAN LIGHTWAVE SYSTEMS INC. (m)—C-139
ANDXTER CABLE TV (CANADA) (d)—C-140
ANTENNA TECHNOLOGY (d)—C-140
ARTEL COMMUNICATIONS CORP. (m)—C-141
CABLE SERVICES CO. INC. (d & r)—C-144
CATEL TELECOMMUNICATIONS (m)—C-145
CATV SERVICES INC. (d)—C-145
CAVECO EQUIPMENT LTD. (d)—C-146
C-COR ELECTRONICS INC. (m)—C-146
EM ELECTRONICS INC. (d)—C-153
FUSION ELECTRONICS INC. (d)—C-154
GENERAL ELECTRIC CO. (m)—C-154
THE GEORGE-INGRAHAM CORP. (d)—C-155
GOULD INC. (m)—C-155
THE GRASS VALLEY GROUP INC. (m)—C-155
HOLZBERG INC. (d)—C-157
BEN HUGHES COMMUNICATION PRODUCTS CO. (m)—C-157
JERROLD COMMUNICATIONS (m)—C-159
LANDY ASSOCIATES INC. (d)—C-160
LASER DIODE INC. (m)—C-160
LIGHTNING ELECTRIC OF PENNSYLVANIA INC. (d & r)—C-161
NCS INDUSTRIES (d & r)—C-166
NEXUS ENGINEERING CORP. (m & d)—C-166
ORCHARD COMMUNICATIONS INC. (m)—C-167
PANASONIC COMMUNICATIONS & SYSTEMS CO. (m)—C-168
PLASMEC SYSTEMS LTD. (d)—C-169
POWER & TELEPHONE SUPPLY CO. INC. (d)—C-169
PERFORMED LINE PRODUCTS CO. (m)—C-169
QUALITY VIDEO SUPPLY CORP. (d)—C-170
RAYCHEM CORP. (m)—C-171
RF TECHNOLOGIES (m & d)—C-171
RF TECHNOLOGY INC. (m)—C-171
RYCOM INSTRUMENTS INC. (m)—C-172
SIECOR CORP. (m)—C-173
SYNCHRONOUS COMMUNICATIONS INC. (m)—C-176
TONER CABLE EQUIPMENT INC. (d)—C-179

0370-0260**—feters**

AMERICAN LIGHTWAVE SYSTEMS INC. (m)—C-139
NEXUS ENGINEERING CORP. (m & d)—C-166
FRED A. NUDD CORP. (d & r)—C-167

0370-0280**—transmission systems**

ADC TELECOMMUNICATIONS INC. (m)—C-137
AMERICAN LIGHTWAVE SYSTEMS INC. (m)—C-139
ANDXTER CABLE TV (CANADA) (d)—C-140
ARTEL COMMUNICATIONS CORP. (m)—C-141
AUGAT COMMUNICATIONS GROUP INC. (m)—C-142
CATEL TELECOMMUNICATIONS (m)—C-145
CATV SERVICES INC. (d)—C-145

COMPREHENSIVE VIDEO SUPPLY CORP. (d)—C-148

DYNAR ELECTRONICS INC. (m)—C-151
LASER DIODE INC. (m)—C-160
MICROSAT (d)—C-164
NEXUS ENGINEERING CORP. (m & d)—C-166
FRED A. NUDD CORP. (r)—C-167
ORCHARD COMMUNICATIONS INC. (m)—C-167
PERFORMED LINE PRODUCTS CO. (m)—C-169
RF TECHNOLOGY INC. (m)—C-171

0370-0300**—transmission links**

ADC TELECOMMUNICATIONS INC. (m)—C-137
AMERICAN LIGHTWAVE SYSTEMS INC. (m)—C-139
ANDXTER CABLE TV (CANADA) (d)—C-140
ARTEL COMMUNICATIONS CORP. (m)—C-141
AUGAT COMMUNICATIONS GROUP INC. (m)—C-142
DYNAR ELECTRONICS INC. (m)—C-151
LASER DIODE INC. (m)—C-160
NEXUS ENGINEERING CORP. (m & d)—C-166
ORCHARD COMMUNICATIONS INC. (m)—C-167
PERFORMED LINE PRODUCTS CO. (m)—C-169
RF TECHNOLOGY INC. (m)—C-171

0370-0320**Optical Fiber Cable**

AMERICAN LIGHTWAVE SYSTEMS INC. (m)—C-139
ANDXTER CABLE TV (CANADA) (d)—C-140
ANDXTER CABLE TV (d)—C-140
BELDEN WIRE & CABLE (m)—C-143
BW CABLE SYSTEMS INC. (m)—C-143
CABLE SERVICES CO. INC. (d)—C-144
CLARK WIRE AND CABLE (d)—C-147
COMMSCOPE INC. (m)—C-148
JERRY CONN ASSOCIATES INC. (d)—C-149
DECIBEL PRODUCTS INC. (m)—C-150
THE GEORGE-INGRAHAM CORP. (d)—C-155
HEWLETT-PACKARD CO. (m)—C-156
LIGHTNING ELECTRIC OF PENNSYLVANIA INC. (d & r)—C-161
MICROSAT (d)—C-164
MIDLAND METALS CORP. (d)—C-164
MOHAWK WIRE & CABLE CORP. (m)—C-165
NEXUS ENGINEERING CORP. (m & d)—C-166
T. R. PITTS CO. (d)—C-169
POWER & TELEPHONE SUPPLY CO. INC. (d)—C-169
QUALITY VIDEO SUPPLY CORP. (d)—C-170
RF TECHNOLOGIES (m & d)—C-171
SIECOR CORP. (m)—C-173
SINGER PRODUCTS INC. (d)—C-174
SPECTRUM (d)—C-174
TAMAQUA CABLE PRODUCTS CORP. (d)—C-176

0370-0340**Pressurization Equipment**

CABLEWAVE SYSTEMS (m)—C-145
DECIBEL PRODUCTS INC. (m)—C-150
DEDO WEIGERT FILM GmbH (m & d)—C-150

Cable Equipment & Supplies—0300

GABRIEL ELECTRONICS INC. (m)—C-154
THE GEORGE-INGRAHAM CORP. (d)—C-155
GMP (m & d)—C-155
JAMPRO ANTENNAS INC. (d)—C-158
LIGHTNING ELECTRIC OF PENNSYLVANIA
INC. (r)—C-161
POWER & TELEPHONE SUPPLY CO. INC.
(d)—C-169
SHIVELY LABORATORIES INC. (m)—C-173
TEPCO CORP. (d)—C-178

0370-0360

Security Seals & Fasteners

ANXTER CABLE TV (CANADA) (d)—C-140
ANTSCO CORP. (m)—C-141
BUDCO (d)—C-144
CABLE SERVICES CO. INC. (d)—C-144
CABLETEK CENTER PRODUCTS INC. (m &
d)—C-145
CATV SERVICES INC. (d)—C-145
DEDO WEIGERT FILM GmbH (d)—C-150
DROP SHOP LTD. INC. (d)—C-151
THE GEORGE-INGRAHAM CORP. (d)—C-155
LIGHTNING ELECTRIC OF PENNSYLVANIA
INC. (r)—C-161
POWER & TELEPHONE SUPPLY CO. INC.
(d)—C-169
PYRAMID INDUSTRIES INC. (m)—C-170
TECRAFTER PRODUCTS CORP. (m & d)—
C-177
VIEWSONICS INC. (m)—C-182

0370-0380

Special Applications Cable

ANXTER CABLE TV (CANADA) (d)—C-140
ANXTER CABLE TV (d)—C-140
CABLE SERVICES CO. INC. (d)—C-144
CATV SERVICES INC. (d)—C-145
COMPREHENSIVE VIDEO SUPPLY CORP.
(d)—C-148
DECIBEL PRODUCTS INC. (m)—C-150
THE GEORGE-INGRAHAM CORP. (d)—C-155
JUST DROP (d)—C-159
LIGHTNING ELECTRIC OF PENNSYLVANIA
INC. (r)—C-161
MIDWEST CATV (d)—C-164
POWER & TELEPHONE SUPPLY CO. INC.
(d)—C-169
TRILOGY COMMUNICATIONS (m)—C-179

0370-0400

Splitters

ADAPT COMMUNICATION SUPPLY CO. INC.
(d)—C-137
ANXTER CABLE TV (CANADA) (d)—C-140
ANXTER CABLE TV (d)—C-140
ANTRONX INC. (m)—C-140
ANTSCO CORP. (m)—C-141
BLONDER-TONGUE LABORATORIES INC.
(m)—C-143
CABLE SERVICES CO. INC. (d)—C-144
CABLETENNA CORP. (m)—C-145
CATV SERVICES INC. (d)—C-145
C-COR ELECTRONICS INC. (m)—C-146
CHANNEL MASTER (m)—C-146
COLORMAX ELECTRONIC CORP. (d)—C-148
B. E. DUVAL CO. (d)—C-151
ELECTROLINE EQUIPMENT INC. (m)—C-152
FUSION ELECTRONICS INC. (d)—C-154
THE GEORGE-INGRAHAM CORP. (d)—C-155
GOULD INC. (m)—C-155
INTERCEPT COMMUNICATION PRODUCTS
INC. (m)—C-158
JUST DROP (d)—C-159
KDI/TRIANGLE ELECTRONICS (m)—C-159
LIGHTNING ELECTRIC OF PENNSYLVANIA
INC. (r)—C-161
MAGNAVOX CATV SYSTEMS INC. (m)—C-
162
MAIN LINE EQUIPMENT INC. (d)—C-163
MICRO COMMUNICATIONS INC. (m)—C-164

MICROWAVE FILTER CO. INC. (m)—C-164
MIDWEST CATV (d)—C-164
FRED A. NUDD CORP. (d & r)—C-167
PASSIVE DEVICES INC. (m & d)—C-168
PECA INC. (m)—C-168
PICO PRODUCTS INC. (m)—C-168
POWER & TELEPHONE SUPPLY CO. INC.
(d)—C-169
QUALITY VIDEO SUPPLY CORP. (d)—C-170
RMS ELECTRONICS INC./CATV DIV. (m)—C-
171
SANCHEZ COMMUNICATIONS (d)—C-172
SCIENTIFIC-ATLANTA INC. (m)—C-172
SHIVELY LABORATORIES INC. (m)—C-173
SIGNAL VISION INC. (d)—C-173
SPECTRUM (d)—C-174
TELEPLEX INC. (m)—C-177
TENNAPLEX SYSTEMS LTD. (d)—C-178
TEPCO CORP. (d)—C-178
TONER CABLE EQUIPMENT INC. (m)—C-179
VIEWSONICS INC. (m)—C-182
WIDE BAND ENGINEERING CO. (m)—C-183

0370-0420

Taps

ADAPT COMMUNICATION SUPPLY CO. INC.
(d)—C-137
ANXTER CABLE TV (CANADA) (d)—C-140
ANXTER CABLE TV (d)—C-140
ANTENNA TECHNOLOGY (d)—C-140
ANTRONX INC. (m)—C-140
ANTSCO CORP. (m)—C-141
BLONDER-TONGUE LABORATORIES INC.
(m)—C-143
CABLE LINK INC. (d & r)—C-144
CABLE SERVICES CO. INC. (d)—C-144
CABLETENNA CORP. (m)—C-145
CATV SERVICES INC. (d)—C-145
CAVECO EQUIPMENT LTD. (d)—C-146
CHANNEL MASTER (m)—C-146
COLORMAX ELECTRONIC CORP. (d)—C-148
JERRY CONN ASSOCIATES INC. (d)—C-149
B. E. DUVAL CO. (d)—C-151
EAGLE COMTRONICS INC. (m)—C-151
ELECTROLINE EQUIPMENT INC. (m)—C-152
EM ELECTRONICS INC. (d)—C-153
FUSION ELECTRONICS INC. (d)—C-154
THE GEORGE-INGRAHAM CORP. (d)—C-155
GOULD INC. (m)—C-155
INTERCEPT COMMUNICATION PRODUCTS
INC. (m)—C-158
JERROLD COMMUNICATIONS (m)—C-159
KES/KLUNGNESS ELECTRONIC SUPPLY
(d)—C-159
LIGHTNING ELECTRIC OF PENNSYLVANIA
INC. (r)—C-161
MAGNAVOX CATV SYSTEMS INC. (m)—C-
162
MAIN LINE EQUIPMENT INC. (d)—C-163
MEGA HERTZ (d)—C-163
MIDWEST CATV (d)—C-164
PASSIVE DEVICES INC. (m)—C-168
PECA INC. (m)—C-168
PICO PRODUCTS INC. (m)—C-168
T. R. PITTS CO. (d)—C-169
POWER & TELEPHONE SUPPLY CO. INC.
(d)—C-169
RMS ELECTRONICS INC./CATV DIV. (m &
d)—C-171
RMT ENGINEERING INC. (d)—C-171
SANCHEZ COMMUNICATIONS (d)—C-172
SCIENTIFIC-ATLANTA INC. (m)—C-172
SIGNAL VISION INC. (d)—C-173
SPECTRUM (d)—C-174
TONER CABLE EQUIPMENT INC. (m)—C-179
VIEWSONICS INC. (m)—C-182
WEATHER SCAN INC. (d)—C-183
WIDE BAND ENGINEERING CO. (m)—C-183

0370-0440

—aerial

ADAPT COMMUNICATION SUPPLY CO. INC.
(d)—C-137

ANXTER CABLE TV (CANADA) (d)—C-140
CABLE LINK INC. (d & r)—C-144
CABLE SERVICES CO. INC. (d)—C-144
CABLETENNA CORP. (m)—C-145
CATV SERVICES INC. (d)—C-145
JERRY CONN ASSOCIATES INC. (d)—C-149
B. E. DUVAL CO. (d)—C-151
EAGLE COMTRONICS INC. (m)—C-151
INTERCEPT COMMUNICATION PRODUCTS
INC. (m)—C-158
JUST DROP (d)—C-159
KES/KLUNGNESS ELECTRONIC SUPPLY
(d)—C-159
MAGNAVOX CATV SYSTEMS INC. (m)—C-
162
MAIN LINE EQUIPMENT INC. (d)—C-163
PASSIVE DEVICES INC. (d)—C-168
POWER & TELEPHONE SUPPLY CO. INC.
(d)—C-169
SCIENTIFIC-ATLANTA INC. (m)—C-172
SIGNAL VISION INC. (d)—C-173
TONER CABLE EQUIPMENT INC. (m)—C-179
WEATHER SCAN INC. (d)—C-183

0370-0460

—directional

ADAPT COMMUNICATION SUPPLY CO. INC.
(d)—C-137
ANXTER CABLE TV (CANADA) (d)—C-140
ANTRONX INC. (m)—C-140
ANTSCO CORP. (m)—C-141
BLONDER-TONGUE LABORATORIES INC.
(m)—C-143
CABLE LINK INC. (d & r)—C-144
CABLE SERVICES CO. INC. (d)—C-144
CABLETENNA CORP. (m)—C-145
CATV SERVICES INC. (d)—C-145
JERRY CONN ASSOCIATES INC. (d)—C-149
B. E. DUVAL CO. (d)—C-151
EAGLE COMTRONICS INC. (m)—C-151
ELECTROLINE EQUIPMENT INC. (m)—C-152
GOULD INC. (m)—C-155
INTERCEPT COMMUNICATION PRODUCTS
INC. (m)—C-158
JERROLD COMMUNICATIONS (m)—C-159
KES/KLUNGNESS ELECTRONIC SUPPLY
(d)—C-159
MAGNAVOX CATV SYSTEMS INC. (m)—C-
162
MAIN LINE EQUIPMENT INC. (d)—C-163
NARDA MICROWAVE CORP. (m)—C-166
PASSIVE DEVICES INC. (d)—C-168
PECA INC. (m)—C-168
POWER & TELEPHONE SUPPLY CO. INC.
(d)—C-169
SANCHEZ COMMUNICATIONS (d)—C-172
SCIENTIFIC-ATLANTA INC. (m)—C-172
SHIVELY LABORATORIES INC. (m)—C-173
SIGNAL VISION INC. (d)—C-173
TONER CABLE EQUIPMENT INC. (m)—C-179
WEATHER SCAN INC. (d)—C-183
WIDE BAND ENGINEERING CO. (m)—C-183

0370-0480

—multitap

ANXTER CABLE TV (CANADA) (d)—C-140
ANTRONX INC. (m)—C-140
ANTSCO CORP. (m)—C-141
BLONDER-TONGUE LABORATORIES INC.
(m)—C-143
CABLE LINK INC. (d & r)—C-144
CABLE SERVICES CO. INC. (d)—C-144
CABLETENNA CORP. (m)—C-145
CATV SERVICES INC. (d)—C-145
JERRY CONN ASSOCIATES INC. (d)—C-149
B. E. DUVAL CO. (d)—C-151
EAGLE COMTRONICS INC. (m)—C-151
ELECTROLINE EQUIPMENT INC. (m)—C-152
GOULD INC. (m)—C-155
INTERCEPT COMMUNICATION PRODUCTS
INC. (m)—C-158
JERROLD COMMUNICATIONS (m)—C-159

KES/KLUNGNESS ELECTRONIC SUPPLY
(d)—C-159
MAGNAVOX CATV SYSTEMS INC. (m)—C-
162
POWER & TELEPHONE SUPPLY CO. INC.
(d)—C-169
SCIENTIFIC-ATLANTA INC. (m)—C-172
SIGNAL VISION INC. (d)—C-173
TONER CABLE EQUIPMENT INC. (m)—C-179
T.V.C. INC. (d)—C-180
WEATHER SCAN INC. (d)—C-183

0370-0500

—pedestal

ANXTER CABLE TV (CANADA) (d)—C-140
ANTRONX INC. (m)—C-140
ANTSCO CORP. (m)—C-141
CABLE LINK INC. (d & r)—C-144
CABLE SERVICES CO. INC. (d)—C-144
CABLETENNA CORP. (m)—C-145
CATV SERVICES INC. (d)—C-145
JERRY CONN ASSOCIATES INC. (d)—C-149
B. E. DUVAL CO. (d)—C-151
EAGLE COMTRONICS INC. (m)—C-151
ELECTROLINE EQUIPMENT INC. (m)—C-152
GOULD INC. (m)—C-155
INTERCEPT COMMUNICATION PRODUCTS
INC. (m)—C-158
JERROLD COMMUNICATIONS (m)—C-159
JUST DROP (d)—C-159
MAGNAVOX CATV SYSTEMS INC. (m)—C-
162
MAIN LINE EQUIPMENT INC. (d)—C-163
POWER & TELEPHONE SUPPLY CO. INC.
(d)—C-169
SANCHEZ COMMUNICATIONS (d)—C-172
SIGNAL VISION INC. (d)—C-173
TONER CABLE EQUIPMENT INC. (m)—C-179

0370-0520

Terminal Equipment

ADC TELECOMMUNICATIONS INC. (m)—C-
137
ANXTER CABLE TV (CANADA) (d)—C-140
ANXTER CABLE TV (d)—C-140
CABLE SERVICES CO. INC. (d)—C-144
CABLETEK CENTER PRODUCTS INC. (m &
d)—C-145
JERRY CONN ASSOCIATES INC. (d)—C-149
THE GEORGE-INGRAHAM CORP. (d)—C-155
JUST DROP (d)—C-159
LIGHTNING ELECTRIC OF PENNSYLVANIA
INC. (r)—C-161
MIDWEST CATV (d)—C-164
FRED A. NUDD CORP. (r)—C-167
POWER & TELEPHONE SUPPLY CO. INC.
(d)—C-169
SEICOR CORP. (m)—C-173
SPECTRUM (d)—C-174
SYNCHRONOUS COMMUNICATIONS INC.
(m)—C-176
TELEMET (m)—C-177
TONER CABLE EQUIPMENT INC. (d)—C-179

0370-0540

—service boxes

ANXTER CABLE TV (CANADA) (d)—C-140
BUDCO (d)—C-144
CABLE SERVICES CO. INC. (d)—C-144
CABLETEK CENTER PRODUCTS INC. (m &
d)—C-145
CATV SERVICES INC. (d)—C-145
DROP SHOP LTD. INC. (m)—C-151
HOFFMAN ENGINEERING CO. (m)—C-156
JUST DROP (d)—C-159
FRED A. NUDD CORP. (r)—C-167
POWER & TELEPHONE SUPPLY CO. INC.
(d)—C-169
RMS ELECTRONICS INC./CATV DIV. (d)—C-
171

SANCHEZ COMMUNICATIONS (d)—C-172
 TONER CABLE EQUIPMENT INC. (m)—C-179

0370-0560**—service boxes—exterior**

ANIXTER CABLE TV (CANADA) (d)—C-140
 CABLETEK CENTER PRODUCTS INC. (m & d)—C-145
 CATV SERVICES INC. (d)—C-145
 HOFFMAN ENGINEERING CO. (m)—C-156
 JUST DROP (d)—C-159
 FRED A. NUDD CORP. (r)—C-167
 POWER & TELEPHONE SUPPLY CO. INC. (d)—C-169
 RMS ELECTRONICS INC./CATV DIV. (d)—C-171
 SANCHEZ COMMUNICATIONS (d)—C-172
 TONER CABLE EQUIPMENT INC. (m)—C-179

0370-0580**—service boxes—interior**

ANIXTER CABLE TV (CANADA) (d)—C-140
 CABLETEK CENTER PRODUCTS INC. (m & d)—C-145
 CATV SERVICES INC. (d)—C-145
 HOFFMAN ENGINEERING CO. (m)—C-156
 JUST DROP (d)—C-159
 POWER & TELEPHONE SUPPLY CO. INC. (d)—C-169
 SANCHEZ COMMUNICATIONS (d)—C-172
 TECHNI-TOOL INC. (d)—C-176
 TONER CABLE EQUIPMENT INC. (m)—C-179

0370-0600**Transmission Line Equipment**

ANIXTER CABLE TV (CANADA) (d)—C-140
 ANIXTER CABLE TV (d)—C-140
 CABLE SERVICES CO. INC. (d & r)—C-144
 CABLEWAVE SYSTEMS (m)—C-145
 CATV SERVICES INC. (d)—C-145

CAVECO EQUIPMENT LTD. (d)—C-146
 C-COR ELECTRONICS INC. (m)—C-146
 CELWAVE (m & d)—C-146
 CENTURY ELECTRONICS SERVICE LTD. (d & r)—C-146
 DIELECTRIC COMMUNICATIONS (m)—C-150
 EMCEE (d)—C-152
 THE GEORGE-INGRAHAM CORP. (d)—C-155
 JAMPRO ANTENNAS INC. (d)—C-158
 LEAR SIEGLER INC. (m & d & r)—C-161
 LIGHTNING ELECTRIC OF PENNSYLVANIA INC. (r)—C-161
 MAGNAVOX CATV SYSTEMS INC. (m)—C-162
 MICRO COMMUNICATIONS INC. (m)—C-164
 T. R. PITTS CO. (d)—C-169
 QUALITY RF SERVICES INC. (m & r)—C-170
 RADIATION SYSTEMS INC. (d)—C-170
 RMT ENGINEERING INC. (d & r)—C-171
 SHIVELY LABORATORIES INC. (m)—C-173
 SIGNAL VISION INC. (d)—C-173
 TELEPLEX INC. (m)—C-177
 TRANSMISSION STRUCTURES LTD. (r)—C-179
 VIEWSONICS INC. (m)—C-182
 WEATHER SCAN INC. (d)—C-183

0370-0620**—line extenders**

ANIXTER CABLE TV (CANADA) (d)—C-140
 AUGAT COMMUNICATIONS GROUP INC. (m)—C-142
 CABLE-LOCK CONNECTORS LTD. (m)—C-144
 CABLE SERVICES CO. INC. (d & r)—C-144
 CATV SERVICES INC. (d)—C-145
 C-COR ELECTRONICS INC. (m)—C-146
 CENTURY ELECTRONICS SERVICE LTD. (d & r)—C-146
 COMSONICS INC. (r)—C-148
 JERRY CONN ASSOCIATES INC. (d)—C-149
 dB COMMUNICATIONS INC. (d)—C-150

GODWIN'S DIS-K SATELLITE SYSTEMS INC. (d & r)—C-155
 MAGNAVOX CATV SYSTEMS INC. (m)—C-162
 MICROSAT (d)—C-164
 QUALITY RF SERVICES INC. (m & d & r)—C-170
 RMT ENGINEERING INC. (d & r)—C-171
 SCIENTIFIC-ATLANTA INC. (m)—C-172
 SIGNAL VISION INC. (d)—C-173
 WEATHER SCAN INC. (d)—C-183

0370-0640**—splice shields**

ANIXTER CABLE TV (CANADA) (d)—C-140
 CABLE SERVICES CO. INC. (d)—C-144
 CATV SERVICES INC. (d)—C-145
 RMS ELECTRONICS INC./CATV DIV. (m)—C-171
 SECOR CORP. (m)—C-173
 SIGNAL VISION INC. (d)—C-173

0380**TWO-WAY SYSTEMS****0380-0020****Coaxial Relays**

CABLE SERVICES CO. INC. (d)—C-144
 CATV SERVICES INC. (d)—C-145
 DECIBEL PRODUCTS INC. (m)—C-150
 DOW-KEY MICROWAVE CORP. (m)—C-151
 PECA INC. (m)—C-168
 SPECTRUM (d)—C-174

0380-0040**—RF/IF sensing**

CABLE SERVICES CO. INC. (d)—C-144

CATV SERVICES INC. (d)—C-145
 COMSONICS INC. (m & r)—C-148
 DECIBEL PRODUCTS INC. (m)—C-150
 DOW-KEY MICROWAVE CORP. (m)—C-151
 NARDA MICROWAVE CORP. (m)—C-166

0380-0060**—standard**

AMERICAN LIGHTWAVE SYSTEMS INC (m)—C-139
 CABLE SERVICES CO. INC. (d)—C-144
 CATV SERVICES INC. (d)—C-145
 COMSONICS INC. (m & r)—C-148
 DOW-KEY MICROWAVE CORP. (m)—C-151

0380-0080**—video sensing**

CATV SERVICES INC. (d)—C-145
 COMSONICS INC. (m & r)—C-148
 QSI SYSTEMS INC. (m)—C-170

0380-0100**RF Equipment-PTV Scramblers**

BLONDER-TONGUE LABORATORIES INC. (m)—C-143
 CABLE SERVICES CO. INC. (d)—C-144
 CENTURY ELECTRONICS SERVICE LTD. (r)—C-146
 EAGLE COMTRONICS INC. (m)—C-151
 INTERCEPT COMMUNICATION PRODUCTS INC. (m)—C-158
 ITS CORP. (m)—C-158
 JERROLD COMMUNICATIONS (m)—C-159
 NCS INDUSTRIES (d & r)—C-166
 PASSIVE DEVICES INC. (d)—C-168
 SCI CATV SERVICES (r)—C-172
 SCIENTIFIC-ATLANTA INC. (m)—C-172
 SPECTRUM (d)—C-174

0400—Computer Systems & Accessories

0400-0020

Computer Systems

ALIAS RESEARCH INC. (m)—C-138
BASYS INTERNATIONAL LTD. (m & d)—C-143
CABLE TECHNOLOGIES INTERNATIONAL INC. (d)—C-144
CABLETEK (m & d & r)—C-145
CAVECO EQUIPMENT LTD. (d)—C-146
CENTURY REPAIR & SERVICE CO. INC. (m)—C-146
CIPHER DIGITAL INC. (m)—C-147
COMPREHENSIVE VIDEO SUPPLY CORP. (d)—C-148
COMPROMPTER INC. (m & d)—C-148
COMPUTER PROMPTING CORP. (m & d)—C-148
DATA CENTER MANAGEMENT INC. (m)—C-150
DATACOUNT INC. (m)—C-150
DIALOGIC COMMUNICATIONS CORP. (m & d & r)—C-150
DIGITAL ARTS (m)—C-150
ELECTRONIC PUBLISHERS INC. (m)—C-152
HEWLETT-PACKARD CO. (m)—C-156
IGM COMMUNICATIONS (m)—C-157
MEDIA COMPUTING INC. (m)—C-163
MPB TECHNOLOGIES INC. (m & d)—C-165
PARALLEX (d)—C-168
REGISTER DATA SYSTEMS (d)—C-171
SCHAFFER WORLD COMMUNICATIONS (m)—C-172
SOLL INC. (m & d)—C-174
STATUSYSTEM INC. (m)—C-175
SYSTEMATION CORP. (m)—C-176
TELECOMMUNICATION PRODUCTS CORP. (d)—C-176
TELECORP SYSTEMS INC. (m)—C-176
TOCOM DIVISION (m)—C-179
TONER CABLE COMPUTER SYSTEMS (m)—C-179
TONER CABLE EQUIPMENT INC. (m)—C-179
VIDEO ASSOCIATES LABS INC. (m)—C-182
VIDEOMEDIA (m)—C-182

0400-0040

—business/accounting

CABLETEK (m & d & r)—C-145
DATACOUNT INC. (m)—C-150
HEWLETT-PACKARD CO. (m)—C-156
REGISTER DATA SYSTEMS (m & d)—C-171
STATUSYSTEM INC. (m)—C-175
TELECOMMUNICATION PRODUCTS CORP. (m)—C-176
TONER CABLE COMPUTER SYSTEMS (m)—C-179
TONER CABLE EQUIPMENT INC. (m)—C-179

0400-0060

—broadcast mono

ARTEL COMMUNICATIONS CORP. (m)—C-141
IGM COMMUNICATIONS (m)—C-157
INTERNATIONAL TAPETRONICS CORP. (m)—C-158
SYSTEMATION CORP. (m)—C-176
TECHNOV INDUSTRIES LTD. (m)—C-176
VIDEO ASSOCIATES LABS INC. (m)—C-182

0400-0080

—broadcast mono—modular

SYSTEMATION CORP. (m)—C-176

0400-0100

—broadcast stereo

ARTEL COMMUNICATIONS CORP. (m)—C-141
CATV SERVICES INC. (d)—C-145
IGM COMMUNICATIONS (m)—C-157
INTERNATIONAL TAPETRONICS CORP. (m)—C-158
PEP INC. (d)—C-168
SCHAFFER WORLD COMMUNICATIONS (m)—C-172
SPECTRUM (d)—C-174
SYSTEMATION CORP. (m)—C-176
TECHNOV INDUSTRIES LTD. (m)—C-176

0400-0120

—broadcast stereo—modular

SCHAFFER WORLD COMMUNICATIONS (m)—C-172
SYSTEMATION CORP. (m)—C-176

0400-0140

—newsroom

BASYS INTERNATIONAL LTD. (m & d)—C-143
COMPROMPTER INC. (m & d)—C-148
COMPUTER PROMPTING CORP. (m & d)—C-148
DATA CENTER MANAGEMENT INC. (m)—C-150
EEG ENTERPRISES INC. (m)—C-152
IGM COMMUNICATIONS (m)—C-157
MEDIA COMPUTING INC. (m)—C-163
SISCOM (m)—C-174

0400-0160

—portable for remotes

BASYS INTERNATIONAL LTD. (m & d)—C-143
COMPROMPTER INC. (m)—C-148
THE GRASS VALLEY GROUP INC. (m)—C-155
SYSTEMATION CORP. (m)—C-176

0400-0180

—recording studio

AUDIO KINETICS U.K. LTD. (m)—C-141
BASYS INTERNATIONAL LTD. (m & d)—C-143
CIPHER DIGITAL INC. (m)—C-147
NEW ENGLAND DIGITAL (m)—C-166

0400-0200

—routing

CENTRAL DYNAMICS LTD. (m & r)—C-146
CIPHER DIGITAL INC. (m)—C-147
DIALOGIC COMMUNICATIONS CORP. (m & d & r)—C-150
DYNAIR ELECTRONICS INC. (m)—C-151

THE GRASS VALLEY GROUP INC. (m)—C-155
IMAGE VIDEO LTD. (m)—C-157

0400-0220

—traffic/programming

ARVIS CORP. INC. (m & d & r)—C-141
BASYS INTERNATIONAL LTD. (m & d)—C-143
CHANNELMATIC INC. (m)—C-147
DATACOUNT INC. (m)—C-150
NEXUS DISPLAY SYSTEMS CORP. (m & d)—C-166
ODETICS BROADCAST (m)—C-167
QUANTA CORP. (m)—C-170
REGISTER DATA SYSTEMS (m & d)—C-171
SCHAFFER WORLD COMMUNICATIONS (m)—C-172
SYSTEMATION CORP. (m)—C-176
TELECOMMUNICATION PRODUCTS CORP. (m)—C-176
VIDEOMEDIA (m)—C-182

0400-0240

—TV production

ALIAS RESEARCH INC. (m)—C-138
BASYS INTERNATIONAL LTD. (m & d)—C-143
CENTRAL DYNAMICS LTD. (m & r)—C-146
COMPROMPTER INC. (m)—C-148
THE GRASS VALLEY GROUP INC. (m)—C-155
JAMES GRUNDER & ASSOCIATES INC. (d)—C-155
KAVOURAS INC. (m)—C-159
LENCO INC. (m)—C-161
NEXUS DISPLAY SYSTEMS CORP. (m & d)—C-166
PHOTOGRAPHIC EQUIPMENT SERVICE INC. (m)—C-168
SYMBOLICS GRAPHICS DIVISION (m)—C-176
TECHNOV INDUSTRIES LTD. (m)—C-176
TELESCRIPT INC. (m)—C-177
VIDEO ASSOCIATES LABS INC. (m)—C-182

0400-0260

—weather

ADVANCED DESIGNS CORP. (m)—C-137
ALDEN ELECTRONICS INC. (m)—C-138
KAVOURAS INC. (m)—C-159

0400-0280

Modems

ALPHA TECHNOLOGIES INC. (d)—C-139
AM COMMUNICATIONS INC. (m)—C-139
AMERICAN LIGHTWAVE SYSTEMS INC. (m)—C-139
ARTEL COMMUNICATIONS CORP. (m)—C-141
CAVECO EQUIPMENT LTD. (d)—C-146
COLORMAX ELECTRONIC CORP. (d)—C-148
FAIRCHILD DATA CORP. (m)—C-153
FM SYSTEMS INC. (m & d)—C-154
MEGA HERTZ (d)—C-163
NCS INDUSTRIES (d & r)—C-166
PHOENIX CONTACT INC. (m)—C-168
T. R. PITTS CO. (d)—C-169

SOLL INC. (d)—C-174
SPECTRUM (d)—C-174
SYSTEMATION CORP. (m)—C-176
TECHNOV INDUSTRIES LTD. (m)—C-176
TELECOMMUNICATION PRODUCTS CORP. (d)—C-176

0400-0300

—analog

AMERICAN LIGHTWAVE SYSTEMS INC. (m)—C-139
MEGA HERTZ (d)—C-163
MICRODYNE CORP. (m)—C-164
SEL-TRONICS INC. (d)—C-173
STATUSYSTEM INC. (d)—C-175
TECHNOV INDUSTRIES LTD. (m)—C-176

0400-0320

—digital

AM COMMUNICATIONS INC. (m)—C-139
IGM COMMUNICATIONS (m)—C-157
PEP INC. (d)—C-168
SCHAFFER WORLD COMMUNICATIONS (m)—C-172
SEL-TRONICS INC. (d)—C-173
STATUSYSTEM INC. (d)—C-175
TECHNOV INDUSTRIES LTD. (m)—C-176

0400-0340

Software (see also SERVICES)

ADVANCED DESIGNS CORP. (m)—C-137
AM COMMUNICATIONS INC. (m)—C-139
BASYS INTERNATIONAL LTD. (m & d)—C-143
CABLE TECHNOLOGIES INTERNATIONAL INC. (m)—C-144
CABLETEK (m & d & r)—C-145
CATV SERVICES INC. (d)—C-145
CAVECO EQUIPMENT LTD. (d)—C-146
CIPHER DIGITAL INC. (m)—C-147
COMPREHENSIVE VIDEO SUPPLY CORP. (m & d)—C-148
COMPROMPTER INC. (m)—C-148
COMPUTER PROMPTING CORP. (m & d)—C-148
DATA CENTER MANAGEMENT INC. (m)—C-150
DIGITAL ARTS (m)—C-150
DYNATECH COMMUNICATIONS (m)—C-151
ELECTRONIC PUBLISHERS INC. (m)—C-152
FOSTEX CORP. OF AMERICA (m & d & r)—C-154
HEWLETT-PACKARD CO. (m)—C-156
MEDIA COMPUTING INC. (m)—C-163
MOSELEY ASSOCIATES INC. (m)—C-165
MPB TECHNOLOGIES INC. (m & d)—C-165
ORCHARD COMMUNICATIONS INC. (m)—C-167
PARALLEX (m & d)—C-168
PEP INC. (m)—C-168
REGISTER DATA SYSTEMS (m & d)—C-171
SISCOM (m)—C-174
SOLL INC. (d)—C-174
STATUSYSTEM INC. (m)—C-175
STRATA MARKETING (d)—C-118
SYSTEMATION CORP. (m)—C-176
TECHNOV INDUSTRIES LTD. (m)—C-176
TELECOMMUNICATION PRODUCTS CORP. (m & d)—C-176

TELE-ENGINEERING CORP. (m)—C-177
 TOCOM DIVISION (m)—C-179
 UNITED AD LABEL CO. INC. (d)—C-180
 VIDEOMEDIA (m)—C-182
 WAVEFRONT TECHNOLOGIES INC. (m)—C-183
 WAVETEK RF PRODUCTS INC. (m)—C-183

0400-0360
 —prepackaged

ADVANCED DESIGNS CORP. (m)—C-137
 ALIAS RESEARCH INC. (m)—C-138
 BASYS INTERNATIONAL LTD. (m & d)—C-143
 CABLETEK (m & d & r)—C-145
 CATV SERVICES INC. (d)—C-145
 COMPROMPTER INC. (m)—C-148

COMPUTER PROMPTING CORP. (m & d)—C-148
 DATA CENTER MANAGEMENT INC. (m)—C-150
 DIALOGIC COMMUNICATIONS CORP. (m & d & r)—C-150
 FOSTEX CORP. OF AMERICA (m & d & r)—C-154
 HEWLETT-PACKARD CO. (m)—C-156
 MEDIA COMPUTING INC. (m)—C-163
 REGISTER DATA SYSTEMS (m & d)—C-171
 STATUSYSTEM INC. (m)—C-175
 SYMBOLICS GRAPHICS DIVISION (m)—C-176
 TECHNOV INDUSTRIES LTD. (m)—C-176
 TELECOMMUNICATION PRODUCTS CORP. (d)—C-176
 TELE-ENGINEERING CORP. (m)—C-177
 TOCOM DIVISION (m)—C-179
 UNITED AD LABEL CO. INC. (d)—C-180

WAVETEK RF PRODUCTS INC. (m)—C-183

0400-0380
 —customized

ADVANCED DESIGNS CORP. (m)—C-137
 ALIAS RESEARCH INC. (m)—C-138
 BASYS INTERNATIONAL LTD. (m & d)—C-143
 CABLE TECHNOLOGIES INTERNATIONAL INC. (m)—C-144
 CIPHER DIGITAL INC. (m)—C-147
 COMPROMPTER INC. (m)—C-148
 COMPUTER PROMPTING CORP. (m & d)—C-148
 DATA CENTER MANAGEMENT INC. (m)—C-150
 DIALOGIC COMMUNICATIONS CORP. (m & d & r)—C-150

IMMAD BROADCAST SERVICES (d & r)—C-157
 MEDIA COMPUTING INC. (m)—C-163
 OETICS BROADCAST (m)—C-167
 ORCHARD COMMUNICATIONS INC. (m)—C-167
 PARALLEX (m & d)—C-168
 REGISTER DATA SYSTEMS (m & d)—C-171
 SCHAFER WORLD COMMUNICATIONS (m)—C-172
 SOLL INC. (d)—C-174
 STATUSYSTEM INC. (m)—C-175
 SYSTEMATION CORP. (m)—C-176
 TECHNOV INDUSTRIES LTD. (m)—C-176
 TELECOMMUNICATION PRODUCTS CORP. (m)—C-176
 TELE-ENGINEERING CORP. (m)—C-177
 TELESCRIPT INC. (m)—C-177
 VIDEOMEDIA (m)—C-182

0500—MDS/Microwave Equipment & Supplies

0500-0010

Communications Systems

BASYS LAKART INC. (d)—C-143
THE CAMERA MART INC. (d & r)—C-145
CAVECO EQUIPMENT LTD. (d)—C-146
CHANNEL MASTER (m)—C-146
COMMWAVE (m & d & r)—C-149
DECIBEL PRODUCTS INC. (m)—C-150
GLOBAL SYSTEMS CORP. (m)—C-155
HARRIS FARINON (m & r)—C-156
HEWLETT-PACKARD CO. (m)—C-156
INTERNATIONAL MICROWAVE CORP. (m)—C-158
ITS CORP. (m)—C-158
LIGHTNING ELECTRIC OF PENNSYLVANIA INC. (r)—C-161
LORAL TERRACOM (m)—C-162
M/A-COM MAC INC. (m)—C-162
MARCONI COMMUNICATION SYSTEMS LTD. (m)—C-163
MICROFLECT CO. INC. (m)—C-164
MICROWAVE RADIO CORP. (m)—C-164
MIDWEST COMMUNICATIONS CORP. (d)—C-164
MOTOROLA INC. (m)—C-165
NEXUS ENGINEERING CORP. (m & d)—C-166
NUCOMM INC. (m & d & r)—C-115
SINGER PRODUCTS INC. (d)—C-174
TELEPLEX INC. (m)—C-177
TRI-EX TOWER CORP. (m)—C-179
WALTON TOWERS INC. (r)—C-183
WEGENER COMMUNICATIONS INC. (m)—C-183
WIRELESS CABLE CONNECTION INC. (s)—C-120

0500-0020

Connectors

ADAPT COMMUNICATION SUPPLY CO. INC. (d)—C-137
ALLIED ELECTRONICS (d)—C-138
ALPHA WIRE CORP. (m)—C-139
ANIXTER CABLE TV (CANADA) (d)—C-140
AVA ELECTRONICS CORP. (m)—C-142
CABLE-LOCK CONNECTORS LTD. (m)—C-144
CABLEWAVE SYSTEMS (m)—C-145
CROUSE-HINDS CAM-LOK PRODUCTS (m)—C-149
DECIBEL PRODUCTS INC. (m)—C-150
DROP SHOP LTD. INC. (m)—C-151
GILBERT ENGINEERING CO. INC. (m)—C-155
HEWLETT-PACKARD CO. (m)—C-156
INTERNATIONAL MICROWAVE CORP. (m)—C-158
KES/KLUNGNESS ELECTRONIC SUPPLY (d)—C-159
KINGS ELECTRONICS CO. INC. (m)—C-160
LEMO USA INC. (m & d)—C-161
LRC/VITEK ELECTRONICS (m)—C-162
PASSIVE DEVICES INC. (d)—C-168
T. R. PITTS CO. (d)—C-169
PYRAMID INDUSTRIES INC. (m)—C-170
RMS ELECTRONICS INC./CATV DIV. (m)—C-171
SEI ELECTRONICS (d)—C-173
SIGNAL VISION INC. (d)—C-173
TRANSMISSION STRUCTURES LTD. (d & r)—C-179
TRIMM INC. (m)—C-179

TROMPETER ELECTRONICS INC. (m)—C-180
VIEWSONICS INC. (m)—C-182

0500-0040

Frequency Coordination Equipment

INTERNATIONAL MICROWAVE CORP. (m)—C-158

0500-0060

MDS Equipment

BETA TECH COMMUNICATIONS INC. (r)—C-143
CABLEWAVE SYSTEMS (m)—C-145
CHANNEL MASTER (m)—C-146
COMMWAVE (m & d & r)—C-149
CONTEC INTERNATIONAL (r)—C-149
DIAMOND COMMUNICATION PRODUCTS INC. (m)—C-150
DROP SHOP LTD. INC. (m)—C-151
EAGLE COMTRONICS INC. (m)—C-151
EMCEE (m)—C-152
FM SYSTEMS INC. (m & d)—C-154
GLOBAL SYSTEMS CORP. (m)—C-155
INTERNATIONAL MICROWAVE CORP. (m)—C-158
ITS CORP. (m)—C-158
LANDY ASSOCIATES INC. (d)—C-160
LINEAR TELECOMMUNICATIONS (m & d)—C-161
T. R. PITTS CO. (d)—C-169
SINGER PRODUCTS INC. (d)—C-174
SYRCUTS INTERNATIONAL INC. (m)—C-176
TELEPLEX INC. (m)—C-177
VIEWSONICS INC. (m)—C-182
ZENITH ELECTRONICS CORP. (m)—C-184

0500-0080

—AML Systems

GLOBAL SYSTEMS CORP. (m)—C-155
HUGHES MICROWAVE COMMUNICATIONS PRODUCTS (m)—C-157
INTERNATIONAL MICROWAVE CORP. (m)—C-158
LIGHTNING ELECTRIC OF PENNSYLVANIA INC. (r)—C-161
WESTEC COMMUNICATIONS INC. (m)—C-183

0500-0100

—downconverters

GLOBAL SYSTEMS CORP. (m)—C-155
INTERNATIONAL MICROWAVE CORP. (m)—C-158

0500-0120

MDS Systems

BETA TECH COMMUNICATIONS INC. (r)—C-143
CABLEWAVE SYSTEMS (m)—C-145
COMMWAVE (m & d & r)—C-149
EMCEE (m)—C-152
GLOBAL SYSTEMS CORP. (m)—C-155
HARRIS FARINON (m & r)—C-156

HOLZBERG INC. (d)—C-157
INTERNATIONAL MICROWAVE CORP. (m)—C-158
ITS CORP. (m)—C-158
MICRO-NOW INSTRUMENT CO. INC. (m)—C-164
TELEPLEX INC. (m)—C-177
WIRELESS CABLE CONNECTION INC. (s)—C-120
ZENITH ELECTRONICS CORP. (m)—C-184

0500-0140

Microwave Equipment

AIRTRON (m)—C-138
ALPHA VIDEO & ELECTRONICS CO. (d)—C-139
BAF COMMUNICATIONS CORP. (d)—C-142
BCS (d & r)—C-143
CAVECO EQUIPMENT LTD. (d)—C-146
COMMWAVE (m & d & r)—C-149
CONTEC INTERNATIONAL (r)—C-149
FAIRCHILD DATA CORP. (m)—C-153
GENERAL ELECTRIC CO. (m)—C-154
GLOBAL SYSTEMS CORP. (m)—C-155
HARRIS FARINON (m & r)—C-156
HUGHES MICROWAVE COMMUNICATIONS PRODUCTS (m)—C-157
KEGAMI ELECTRONICS (U.S.A.) INC. (m)—C-157
INTERNATIONAL MICROWAVE CORP. (m)—C-158
ITS CORP. (m)—C-158
KELTEC FLORIDA INC. (m)—C-159
LANDY ASSOCIATES INC. (d)—C-160
LIGHTNING ELECTRIC OF PENNSYLVANIA INC. (r)—C-161
LINEAR TELECOMMUNICATIONS (m & d & r)—C-161
LORAL TERRACOM (m)—C-162
M/A-COM MAC INC. (m)—C-162
MARTI ELECTRONICS INC. (m)—C-163
MAZE BROADCAST INC. (d)—C-163
MICROFLECT CO. INC. (m)—C-164
MICRO-NOW INSTRUMENT CO. INC. (m)—C-164
MICROWAVE RADIO CORP. (m)—C-164
MIDWEST COMMUNICATIONS CORP. (d)—C-164
NCS INDUSTRIES (d & r)—C-166
NUCOMM INC. (m & d & r)—C-115
RADIATION SYSTEMS INC. (m & d)—C-170
RF TECHNOLOGY INC. (m)—C-171
SINGER PRODUCTS INC. (d)—C-174
TELEPLEX INC. (m)—C-177
TEPCO CORP. (d)—C-178
TOWNSEND CORP. (d)—C-179
TRANSMISSION STRUCTURES LTD. (r)—C-179
TRI-EX TOWER CORP. (m & d)—C-179
VARIAN TVT (d)—C-180
WALTON TOWERS INC. (r)—C-183
WESTEC COMMUNICATIONS INC. (m)—C-183

0500-0160
—airborne
BROADCAST MICROWAVE SERVICES INC. (m)—C-144
KELTEC FLORIDA INC. (m)—C-159
MICROWAVE RADIO CORP. (m)—C-164

NUCOMM INC. (m & d & r)—C-115
RF TECHNOLOGY INC. (m)—C-171

0500-0180

—antennas

AIRTRON (m)—C-138
ANTENNAS FOR COMMUNICATIONS (m)—C-140
BAF COMMUNICATIONS CORP. (d)—C-142
BROADCAST MICROWAVE SERVICES INC. (m)—C-144
CABLEWAVE SYSTEMS (m)—C-145
CHANNEL MASTER (m)—C-146
COMMWAVE (d)—C-149
GLOBAL SYSTEMS CORP. (m)—C-155
HOLZBERG INC. (d)—C-157
LANCE INDUSTRIES (m)—C-160
MICROWAVE RADIO CORP. (m)—C-164
NUCOMM INC. (d)—C-115
FRED A. NUDD CORP. (r)—C-167
RADIATION SYSTEMS INC. (m)—C-170
RF TECHNOLOGY INC. (d)—C-171
SCALA ELECTRONIC CORP. (m)—C-172
SIGNAL VISION INC. (d)—C-173
STEVENS TOWER CO. INC. (d & r)—C-175
TELEPLEX INC. (m)—C-177
TEPCO CORP. (d)—C-178
TOWNSEND CORP. (d)—C-179
TRI-EX TOWER CORP. (m)—C-179
WALTON TOWERS INC. (r)—C-183

0500-0200

—central receivers

BROADCAST MICROWAVE SERVICES INC. (m)—C-144
GLOBAL SYSTEMS CORP. (m)—C-155
MICROWAVE RADIO CORP. (m)—C-164
NUCOMM INC. (m, d & r)—C-115
RF TECHNOLOGY INC. (m)—C-171

0500-0220

—downconverters

AVCOM OF VIRGINIA INC. (m)—C-142
COMMWAVE (d)—C-149
GLOBAL SYSTEMS CORP. (m)—C-155
ITS CORP. (m)—C-158
MARCONI COMMUNICATION SYSTEMS LTD. (m)—C-163
MICROWAVE RADIO CORP. (m)—C-164
NUCOMM INC. (m & d & r)—C-115
RF TECHNOLOGIES (m & d)—C-171
TECHNOV INDUSTRIES LTD. (d)—C-176
TEXSCAN CORP. (m)—C-178

0500-0240

—feed systems

CABLEWAVE SYSTEMS (m)—C-145
MICROWAVE RADIO CORP. (m)—C-164
FRED A. NUDD CORP. (r)—C-167
RADIATION SYSTEMS INC. (m & d)—C-170

0500-0260

—filers

AIRTRON (m)—C-138
ANTENNAS FOR COMMUNICATIONS (m)—C-140

BAL LTD./ALLEN AVIONICS INC. (m)—C-142
 BIRD ELECTRONIC CORP. (m & d)—C-143
 BROADCAST MICROWAVE SERVICES INC. (m)—C-144
 COAXIAL DYNAMICS INC. (m)—C-148
 COMMWAVE (d)—C-149
 DROP SHOP LTD. INC. (d)—C-151
 GLOBAL SYSTEMS CORP. (m)—C-155
 INTERCEPT COMMUNICATION PRODUCTS INC. (m)—C-158
 ITS CORP. (m)—C-158
 MICROLAB/FXR (m)—C-164
 MICROWAVE FILTER CO. INC. (m)—C-164
 MICROWAVE RADIO CORP. (m)—C-164
 NUCOMM INC. (m & d & r)—C-115
 RF TECHNOLOGY INC. (d)—C-171
 S.W.R. INC. (m)—C-175
 TELEVISION EQUIPMENT ASSOCIATES INC. (m)—C-178
 TEPCO CORP. (m)—C-178
 UTE MICROWAVE INC. (m)—C-180

0500-0200

—intensity

BROADCAST MICROWAVE SERVICES INC. (m)—C-144
 HARRIS FARINON (m & r)—C-156
 KEGAMI ELECTRONICS (U.S.A.) INC. (m)—C-157
 INTERNATIONAL MICROWAVE CORP. (m)—C-158
 MICROWAVE RADIO CORP. (m)—C-164
 NUCOMM INC. (m & d & r)—C-115
 RF TECHNOLOGY INC. (m)—C-171

0500-0300

—portable ENG

ALPHA VIDEO & ELECTRONICS CO. (d)—C-139
 BAF COMMUNICATIONS CORP. (d)—C-142
 BROADCAST MICROWAVE SERVICES INC. (m)—C-144
 HARRIS FARINON (m & r)—C-156
 KEGAMI ELECTRONICS (U.S.A.) INC. (m)—C-157
 INTERNATIONAL MICROWAVE CORP. (m)—C-158
 MARTI ELECTRONICS INC. (m)—C-163
 MAZE BROADCAST INC. (d)—C-163
 MICROWAVE RADIO CORP. (m)—C-164
 NUCOMM INC. (m & d & r)—C-115
 RF TECHNOLOGY INC. (m)—C-171
 TOWNSEND CORP. (d)—C-179
 TRI-EX TOWER CORP. (m)—C-179

0500-0320

—preamplifiers

AVANTEK INC. (m & r)—C-142
 GLOBAL SYSTEMS CORP. (m)—C-155
 HARRIS FARINON (m & r)—C-156
 HEWLETT-PACKARD CO. (m)—C-156
 KES/KLUNGNESS ELECTRONIC SUPPLY (d)—C-159
 MICROWAVE RADIO CORP. (m)—C-164
 NUCOMM INC. (m & d & r)—C-115
 Q-BIT CORP. (m)—C-170
 RF TECHNOLOGY INC. (m)—C-171

0500-0340

—radomes

CABLEWAVE SYSTEMS (m)—C-145
 MICROWAVE RADIO CORP. (d)—C-164
 NUCOMM INC. (d)—C-115
 RF TECHNOLOGY INC. (d)—C-171
 TEPCO CORP. (d)—C-178
 WALTON TOWERS INC. (r)—C-183

0500-0360

—radomes—heated

CABLEWAVE SYSTEMS (m)—C-145
 ENVIRONMENTAL TECHNOLOGY INC. (m)—C-153
 MICROWAVE RADIO CORP. (d)—C-164
 NUCOMM INC. (d)—C-115
 RF TECHNOLOGY INC. (d)—C-171
 TEPCO CORP. (d)—C-178
 WALTON TOWERS INC. (r)—C-183

0500-0380

—radomes—unheated

CABLEWAVE SYSTEMS (m)—C-145
 MICROWAVE RADIO CORP. (d)—C-164
 NUCOMM INC. (d)—C-115
 RF TECHNOLOGY INC. (d)—C-171
 TEPCO CORP. (d)—C-178
 WALTON TOWERS INC. (r)—C-183

0500-0400

—receivers

ALPHA VIDEO & ELECTRONICS CO. (d)—C-139
 AVCOM OF VIRGINIA INC. (m)—C-142
 BROADCAST MICROWAVE SERVICES INC. (m)—C-144
 CHANNEL MASTER (m)—C-146
 EATON CORP. (m)—C-152
 GLOBAL SYSTEMS CORP. (m)—C-155
 HARRIS FARINON (m & r)—C-156
 HUGHES MICROWAVE COMMUNICATIONS PRODUCTS (m)—C-157

KEGAMI ELECTRONICS (U.S.A.) INC. (m)—C-157
 INTERNATIONAL MICROWAVE CORP. (m)—C-158
 LORAL TERRACOM (m)—C-162
 M/A-COM MAC INC. (m)—C-162
 MICROWAVE RADIO CORP. (m)—C-164
 NUCOMM INC. (m, d & r)—C-115
 RF TECHNOLOGIES (m & d)—C-171
 RF TECHNOLOGY INC. (m)—C-171
 TECHNOV INDUSTRIES LTD. (m)—C-176
 TOWNSEND CORP. (d)—C-179
 VARIAN TVT (d)—C-180

0500-0420

—towers

ANDREWS TOWER INC. (m & d & r)—C-140
 CENTRAL TOWER INC. (m)—C-146
 COMMWAVE (d)—C-149
 THE COSTELOW CO. INC. (m & r)—C-149
 FWT INC. (m)—C-154
 KLINE TOWERS (m)—C-160
 L & R COMMUNICATIONS LTD. (m & r)—C-160
 MICROFLECT CO. INC. (m)—C-164
 FRED A. NUDD CORP. (m & d & r)—C-167
 ROHN (m)—C-171
 STAINLESS INC. (m)—C-175
 STEVENS TOWER CO. INC. (m & d & r)—C-175
 TRI-EX TOWER CORP. (m)—C-179
 VALMONT INDUSTRIES INC. (m)—C-180
 WALTON TOWERS INC. (d & r)—C-183
 WILL-BURT CO. (m)—C-183

0500-0440

—transceivers

HARRIS FARINON (m & r)—C-156
 INTERNATIONAL MICROWAVE CORP. (m)—C-158
 RF TECHNOLOGY INC. (m)—C-171

0500-0460

—transmitters

BROADCAST MICROWAVE SERVICES INC. (m)—C-144
 CHANNEL MASTER (m)—C-146
 COMMWAVE (m & d & r)—C-149
 GLOBAL SYSTEMS CORP. (m)—C-155
 HARRIS FARINON (m & r)—C-156
 HUGHES MICROWAVE COMMUNICATIONS PRODUCTS (m)—C-157
 KEGAMI ELECTRONICS (U.S.A.) INC. (m)—C-157
 INTERNATIONAL MICROWAVE CORP. (m)—C-158
 ITS CORP. (m)—C-158

LORAL TERRACOM (m)—C-162
 M/A-COM MAC INC. (m)—C-162
 MARTI ELECTRONICS INC. (m)—C-163
 MICROWAVE RADIO CORP. (m)—C-164
 MOTOROLA (m)—C-165
 NUCOMM INC. (m, d & r)—C-115
 RF TECHNOLOGY INC. (m)—C-171
 TOWNSEND CORP. (d)—C-179
 VARIAN TVT (d)—C-180

0500-0480

Microwave Subcarrier Equipment

BROADCAST MICROWAVE SERVICES INC. (m)—C-144
 COMMWAVE (m & d & r)—C-149
 FAIRCHILD DATA CORP. (m)—C-153
 FM SYSTEMS INC. (m & d)—C-154
 GLOBAL SYSTEMS CORP. (m)—C-155
 GRAHAM-PATTEN SYSTEMS INC. (m & d)—C-155
 HARRIS FARINON (m & r)—C-156
 INTERNATIONAL MICROWAVE CORP. (m)—C-158
 M/A-COM MAC INC. (m)—C-162
 MICROWAVE RADIO CORP. (m)—C-164
 TEPCO CORP. (m)—C-178
 TOWNSEND CORP. (d)—C-179
 WEGENER COMMUNICATIONS INC. (m)—C-183

0500-0520

Power Meters

BIRD ELECTRONIC CORP. (m & d)—C-143
 BOONTON ELECTRONICS CORP. (m)—C-143
 COAXIAL DYNAMICS INC. (m)—C-148
 CONTEC INTERNATIONAL (r)—C-149
 HEWLETT-PACKARD CO. (m)—C-156
 NARDA MICROWAVE CORP. (m)—C-166
 ROHDE & SCHWARZ INC. (m)—C-171
 SEL-TRONICS INC. (m)—C-173
 TECHNI-TOOL INC. (d)—C-176
 TEKTRONIX INC. (m)—C-176
 TELEPLEX INC. (m)—C-177
 WAVETEK RF PRODUCTS INC. (m)—C-183

0500-0540

Sweep Systems

CONTEC INTERNATIONAL (d & r)—C-149
 NARDA MICROWAVE CORP. (m)—C-166
 NCS INDUSTRIES (d & r)—C-166
 SEL-TRONICS INC. (m)—C-173
 TEKTRONIX INC. (m)—C-176
 TELEPLEX INC. (m)—C-177
 WAVETEK RF PRODUCTS INC. (m)—C-183

0600—Services

0600-0020

Accounting

ALLIED CAPITAL CORP. (s)—C-121
 BMG MUSIC PUBLISHING CANADA INC. (s)—C-70
 CABLE MANAGEMENT SERVICES (s)—C-106
 CABLE SEARCH ASSOCIATES (s)—C-106
 CABLETEK (s)—C-145
 CAVALIER COMPUTER SERVICES INC. (s)—C-107
 DATACOUNT INC. (s)—C-150
 DELOITTE & TOUCHE (s)—C-110
 HOLLYWOOD VAULTS INC. (s)—C-81
 JEFFERSON-PILOT DATA SERVICES INC. (s)—C-113
 MARKETING RESOURCES PLUS (s)—C-134
 PARALLEX (s)—C-115
 REGISTER DATA SYSTEMS (s)—C-171
 SAVTAX CO. (s)—C-116
 T-C SPECIALTIES CO. INC. (s)—C-118
 TRIO VISUAL EFFECTS (s)—C-98
 VIDEO COMMUNICATIONS INC. (s)—C-119

0600-0040

Advertising

AILES COMMUNICATIONS INC. (s)—C-68
 ALEXANDER & ASSOCIATES (s)—C-105, C-121
 ALLIED CAPITAL CORP. (s)—C-121
 AUDIENCE RESEARCH & DEVELOPMENT (s)—C-105
 BIGGER THAN LIFE INC. (s)—C-143
 BLAIR TELEVISION (s)—C-56
 THE HERBERT BOYER CO. (s)—C-106
 CABLE MARKETING SERVICES INC. (s)—C-106
 CABLE MEDIA INC. (s)—C-106
 CABLE SEARCH ASSOCIATES (s)—C-106
 CAMELOT ENTERTAINMENT SALES INC. (s)—C-71
 CANVIDEO TELEVISION SALES LTD. (s)—C-65
 CASCOM SYNDICATION INC. (s)—C-72
 CATV SUBSCRIBER SERVICES INC. (s)—C-107
 CAV COMMUNICATIONS CORP. (s)—C-107
 CB COMMUNICATION INC. (s)—C-107
 CLASSIC ENTERTAINMENT PRODUCTIONS (s)—C-73
 COMMUNICATIONS FINANCE INC. (s)—C-124
 DIRECT VIDEO MARKETING INC. (s)—C-110
 ELECTRONIC PUBLISHERS INC. (s)—C-152
 EUE/SCREEN GEMS (s)—C-76
 FILMACK STUDIOS (s)—C-77
 FISHING THE WEST (s)—C-77
 FRANK GARI PRODUCTIONS INC. (s)—C-78
 GOODWAY MARKETING INC. (s)—C-111
 GROUP W PRODUCTIONS (s)—C-79
 HARMONY GOLD USA INC. (s)—C-80
 JAMES C. HIRSCH COMMUNICATIONS SERVICES (s)—C-112
 HOLLYWOOD NEWSREEL SYNDICATE INC. (s)—C-81
 JOHN ILTIS ASSOCIATES (s)—C-112
 THE INDEPENDENT GROUP OF COS. INC. (s)—C-112
 INFO/SOFT TECHNOLOGY INC. (s)—C-157
 IBS/INTERNATIONAL BROADCAST SYSTEMS LTD. (s)—C-81

INTERNATIONAL BROADCAST SYSTEMS INC. (s)—C-112
 INTERNATIONAL CONTACT INC. (s)—C-81
 JIM JOHNSON & ASSOCIATES INC. (s)—C-113
 LBS COMMUNICATIONS INC. (s)—C-84
 LIGHTSCAPE PRODUCTIONS INC. (s)—C-84
 MEDIA COMMUNICATIONS GROUP INC. (s)—C-128
 MORRIS VIDEO (s)—C-87
 NATIONAL VIDEO ASSOCIATES (s)—C-114
 NCTV, NATIONAL COLLEGE TELEVISION (s)—C-88
 NETWORK MUSIC INC. (s)—C-88
 OGLETREE PRODUCTIONS (s)—C-89
 ROBERT J. PELLETIER ASSOCIATES (s)—C-115
 PROSERV TELEVISION (s)—C-115
 PUBLIC BROADCAST MARKETING INC. (s)—C-61
 QUANTUM MARKETING INTERNATIONAL INC. (s)—C-92
 THE RESEARCH GROUP (s)—C-116
 RICHESHER PRODUCTIONS LTD. (s)—C-93
 GEORGE T. RODMAN INC. (s)—C-116
 RICHARD H. ROFFMAN ASSOCIATES (s)—C-93
 GLENN ROLAND FILMS (s)—C-93
 DAVID SCHAEFER & CO. (s)—C-94
 RICK SPALLA VIDEO PRODUCTIONS (s)—C-95
 STERLING COMMUNICATIONS (s)—C-95
 SUN TELEVISION (s)—C-96
 TAILFORD COOPER INC. (s)—C-118
 THE:30 AIRBORNE (s)—C-97
 TRACO ADVERTISING INC. (s)—C-97
 TRIO VISUAL EFFECTS (s)—C-98
 TROMA INC. (s)—C-98
 TURNER PROGRAM SERVICES (s)—C-98
 TVSM INC. (s)—C-119
 VIDEO PROBE INDEX INC. (s)—C-132
 VIDEO ENTERPRISES INC. (s)—C-100
 WLM CONSULTANTS (s)—C-131
 Y & R PROGRAM SERVICES (s)—C-104

0600-0050

—cable advertising representatives

BIGGER THAN LIFE INC. (s)—C-143
 CABLE MEDIA INC. (s)—C-106
 CABLE SEARCH ASSOCIATES (s)—C-106
 CABLEMEDIA ADVERTISING INC. (s)—C-107
 CASCOM SYNDICATION INC. (s)—C-72
 CLASSIC ENTERTAINMENT PRODUCTIONS (s)—C-73
 WARREN MILLER ENTERTAINMENT (s)—C-87
 ROBERT J. PELLETIER ASSOCIATES (s)—C-115
 RICHARD STEIN & ASSOCIATES (s)—C-118
 SUN TELEVISION (s)—C-96
 UNIVISION INC. (s)—C-119

0600-0060

—cable interconnects

ALEXANDER & ASSOCIATES (s)—C-105, C-121
 CABLE MEDIA INC. (s)—C-106

0600-0080

Applications Preparation

ANDREW CORP. (s)—C-140

BROADCAST ENGINEERING INC. (s)—C-106
 CABLE COMMUNICATIONS CONSULTANTS INC. (s)—C-106
 CABLE MANAGEMENT SERVICES (s)—C-106
 WILLIAM B. CARR & ASSOCIATES INC. (s)—C-107
 CHANNEL MASTER (s)—C-146
 COMMUNICATIONS ENGINEERING (s)—C-108
 COMSEARCH (s)—C-108
 THE DEER RIVER GROUP (s)—C-110
 EDM & ASSOCIATES INC. (s)—C-110
 PAUL DEAN FORD, BROADCAST ENGINEERING CONSULTANT (s)—C-111
 FREDERICK G. GRIFFIN, P.C., CONSULTING ENGINEER (s)—C-111
 HAMILTON COMMUNICATIONS CONSULTANTS INC. (s)—C-111
 INTERNATIONAL MICROWAVE CORP. (s)—C-158
 LECHMAN & JOHNSON INC. (s)—C-113
 LAWRENCE L. MORTON ASSOCIATES (s)—C-114
 O. O. PAGE, PROFESSIONAL ENGINEERS & CONSULTANTS (s)—C-115
 ROBERT J. PELLETIER ASSOCIATES (s)—C-115
 PHASE ONE COMMUNICATIONS INC. (s)—C-115
 RUTTER-DUNN COMMUNICATIONS (s)—C-116
 BILL SIMS PARTNERS (s)—C-116
 TANNEBRINE ROSE ASSOC. INC. (s)—C-96
 TELE-ENGINEERING CORP. (s)—C-118
 TELEVISION TURNKEY SERVICES (s)—C-118
 TEPCO CORP. (s)—C-178
 TRANSCOMM INC. (s)—C-119

0600-0100

Appraisals

ALEXANDER & ASSOCIATES (s)—C-105, C-121
 HENRY ANSBACHER INC. (s)—C-121
 BECKERMAN ASSOCIATES INC. (s)—C-122
 BIA CONSULTING (s)—C-106
 BILL-DAVID ASSOCIATES INC. (s)—C-122, C-106
 BLAIR MEDIA INC. (s)—C-106
 BORTZ & CO. INC. (s)—C-106
 FRANK BOYLE & CO. (s)—C-122
 BROAD STREET VENTURES (s)—C-106, C-122
 BROOKS & STREET (s)—C-106
 STUART N. BROTMAN (s)—C-106
 CABLE COMMUNICATIONS CONSULTANTS INC. (s)—C-106
 CABLE INVESTMENTS INC. (s)—C-122
 CABLE MANAGEMENT SERVICES (S)—C-106
 CABLE MARKETING SERVICES INC. (s)—C-106
 CABLE MEDIA ASSOCIATES (s)—C-122
 WILLIAM B. CARR & ASSOCIATES INC. (s)—C-107
 ROBERT A. CHAISSON INC. (s)—C-122
 CHAPMAN ASSOCIATES (s)—C-123
 CLS2 (s)—C-107
 COAXIAL CAPITAL ASSOCIATES INC. (s)—C-123
 COMMUNICATIONS CAPITAL CORP. (s)—C-123
 COMMUNICATIONS EQUITY ASSOCIATES INC. (s)—C-123, C-108
 COMMUNICATIONS FINANCE INC. (s)—C-124
 COMMUNICATIONS FINANCIAL SERVICES INC. (s)—C-124
 CONLEY & ASSOCIATES (s)—C-124, C-108
 THE DEER RIVER GROUP (s)—C-124, C-110
 LINCOLN DELLAR & CO. (s)—C-124
 DES ASSOCIATES (s)—C-124, C-110
 E & M CABLE ASSOCIATES INC. (s)—C-110
 EDEN BROADCAST SERVICES INC. (s)—C-124
 EDM & ASSOCIATES INC. (s)—C-110
 WILLIAM A. EXLINE INC. (s)—C-124
 NORMAN FISCHER & ASSOCIATES INC. (s)—C-125, C-111
 LIONEL L. FRAY & ASSOCIATES INC. (s)—C-111
 CLIFTON GARDINER & ASSOCIATES INC. (s)—C-125
 CHARLES GREENE ASSOCIATES (s)—C-125
 HANSON & ASSOCIATES (s)—C-125
 HARMON CABLE COMMUNICATIONS (s)—C-126
 HARRISON, BOND & PECARO (s)—C-126, C-111
 THE TED HEPBURN CO. (s)—C-126
 THE HOARTY CORP. (s)—C-126, C-112
 HOFFMAN-SCHUTZ MEDIA CAPITAL INC. (s)—C-126
 HOGAN-FELDMANN INC. (s)—C-126
 THE HOLT CORP. (s)—C-126
 JAMAR & ASSOCIATES (s)—C-126
 THE JONES GROUP LTD. (s)—C-126
 KAGAN MEDIA APPRAISALS INC. (s)—C-126
 PAUL KAGAN ASSOCIATES INC. (s)—C-113
 KALL & CO. INC. (s)—C-126
 BOB KIMEL'S NEW ENGLAND MEDIA INC. (s)—C-127
 KOZACKO-HORTON CO. (s)—C-127
 H. B. La RUE MEDIA BROKERS (s)—C-127
 THE MAHLMAN CO. (s)—C-127
 MALARKEY-TAYLOR ASSOCIATES INC. (s)—C-113
 THE JACK MALONEY CO. (s)—C-127
 MAZE BROADCAST INC. (s)—C-163
 R. E. MEADOR & ASSOCIATES (s)—C-128
 MEDIA TECHNOLOGY ASSOCIATES LTD. (s)—C-114
 MERION ASSOCIATES (s)—C-128, C-114
 MERLIN ENGINEERING WORKS (s)—C-163
 MICOR VIDEO EQUIPMENT SALES INC. (s)—C-164
 MILLAR CO. INC. (s)—C-128
 MITCHELL & ASSOCIATES INC. (s)—C-128
 NATHAN ASSOCIATES INC. (s)—C-114
 O. D. PAGE, PROFESSIONAL ENGINEERS & CONSULTANTS (s)—C-115
 PEGASUS CAPITAL MANAGEMENT (s)—C-128
 ROBERT J. PELLETIER ASSOCIATES (s)—C-115
 DONALD A. PERRY & ASSOCIATES INC. (s)—C-115
 CECIL L. RICHARDS INC. MEDIA BROKERS (s)—C-129
 RITZEL COMMUNICATIONS INC. (s)—C-129
 ROSNER TELEVISION SYSTEMS INC. (s)—C-116
 RUTTER-DUNN COMMUNICATIONS (s)—C-116
 SANDLER MEDIA GROUP INC. (s)—C-129

There is no more visible place for your advertising message than the pages of the Television & Cable Factbook

SATELLITE SYSTEMS OF BREVARD (s)—C-172
SAVTAX CO. (s)—C-116
BARRY SHERMAN & ASSOCIATES (s)—C-129
GORDON SHERMAN & ASSOCIATES INC. (s)—C-129
BURT SHERWOOD & ASSOCIATES INC. (s)—C-130
TELCOM APPRAISAL (s)—C-118
TELEVISION CABLE COMMUNICATIONS (s)—C-118
TELEVISION TURNKEY SERVICES (s)—C-118
H. ERWIN THOMPSON ASSOCIATES INC. (s)—C-130
PAT THOMPSON CO. (s)—C-130
THE THORBURN CO. (s)—C-130
EDWIN TORNBURG & CO. INC. (s)—C-130, C-118
VALUATION RESEARCH CORP. (s)—C-130
VONDELL & CO. (s)—C-130
WALKER MEDIA INC. (s)—C-130
WALLER CAPITAL CORP. (s)—C-130
J. N. WELLS & CO. INC. (s)—C-131
WESTERN TELE-COMMUNICATIONS INC. (s)—C-183
WLM CONSULTANTS (s)—C-131
WALTER S. WYDRO CONSULTANTS (s)—C-120, C-131

0600-0120

Architectural/Acoustic Design & Construction

ACOUSTIC SYSTEMS (s)—C-137
THE AUSTIN CO. (s)—C-105
BOWERS DESIGN ASSOCIATES (s)—C-106
CATALYST PRODUCTION SERVICES (s)—C-72
CORNWALL ASSOCIATES INC. (s)—C-108
GROUP 3 DEVELOPMENT (s)—C-111
HAMILTON COMMUNICATIONS CONSULTANTS INC. (s)—C-111
RPG DIFFUSOR SYSTEMS (s)—C-172
SATELLITE SYSTEMS OF BREVARD (s)—C-172
TECHNOV INDUSTRIES LTD. (s)—C-176
VICKERMAN-ZACHARY-MILLER (s)—C-119

0600-0130

Artists Representative

SHERLEE BARISH & ASSOCIATES (s)—C-105
INTERMEDIA ARTS MINNESOTA (s)—C-112, C-81
INTERNATIONAL CREATIVE MANAGEMENT INC. (s)—C-113
WARREN MILLER ENTERTAINMENT (s)—C-87
NAVY OFFICE OF INFORMATION (s)—C-88
RICHARD H. ROFFMAN ASSOCIATES (s)—C-93
JOSEPH SIEGMAN INC. (s)—C-94
CARTER WRIGHT ENTERPRISES (s)—C-103

0600-0140

Ascertainment

BREWSTER INGRAHAM CONSULTING GROUP INC. (s)—C-106
STUART N. BROTMAN (s)—C-106
HOWARD BURKAT COPY & CONCEPTS (s)—C-106
CONLEY & ASSOCIATES (s)—C-108
JIM JOHNSON & ASSOCIATES INC. (s)—C-113
FRANK N. MAGID ASSOCIATES (s)—C-113
MEDIALINK (s)—C-86
MERION ASSOCIATES (s)—C-128, C-114
NATIONAL VIDEO ASSOCIATES (s)—C-114
O. D. PAGE, PROFESSIONAL ENGINEERS & CONSULTANTS (s)—C-115

POTOMAC TELEVISION/COMMUNICATIONS (s)—C-91
RUTTER-DUNN COMMUNICATIONS (s)—C-116
BILL SIMS PARTNERS (s)—C-116
CLAIRE STERN ASSOCIATES INC. (s)—C-118
TELEVISION TURNKEY SERVICES (s)—C-118
TRANSCOMM INC. (s)—C-119
VIDEO PROBE IN FOCUS (s)—C-135
VIDEO PROBE INDEX INC. (s)—C-119, C-132

0600-0160

Attorneys

AVIATION SYSTEMS ASSOCIATES INC. (s)—C-105
CABLE SEARCH ASSOCIATES (s)—C-106
GINSBURG MULTI-MEDIA INTELLIGENCE (s)—C-111
RICHARD H. ROFFMAN ASSOCIATES (s)—C-93
TRANSCOMM INC. (s)—C-119
TROMA INC. (s)—C-98

0600-0180

Audience Measurement

HERB ALTMAN COMMUNICATIONS RESEARCH (s)—C-133
AUDIENCE RESEARCH & DEVELOPMENT (s)—C-105
JAMES L. BLOXHAM (s)—C-106
BRUSKIN ASSOCIATES (s)—C-133
CB COMMUNICATION INC. (s)—C-107
CENTER FOR APPLIED PSYCHOLOGY (s)—C-133
CHILTON RESEARCH SERVICES (s)—C-133
CMR RESEARCH INC. (s)—C-133
DONNELLEY MARKETING INFORMATION SERVICES (s)—C-110
ELECTRONIC MEDIA RATING COUNCIL INC. (s)—C-132
ELRA GROUP RESEARCH (s)—C-133
NORMAN HECHT RESEARCH (s)—C-134, C-112
INTERACTIVE MARKET SYSTEMS INC. (IMS) (s)—C-112
FRANK N. MAGID ASSOCIATES (s)—C-113
MARQUEST RESEARCH (s)—C-134
McHUGH & HOFFMAN INC. (s)—C-114
MEDIALINK (s)—C-86
NATIONAL VIDEO ASSOCIATES (s)—C-114
NELSEN MEDIA RESEARCH (s)—C-132
POTOMAC TELEVISION/COMMUNICATIONS (s)—C-91
REGISTER DATA SYSTEMS (s)—C-171
RUSSELL MARKETING RESEARCH INC. (s)—C-135
TAPSCAN INC., TVSCAN DIV. (s)—C-135
TELEVISION TURNKEY SERVICES (s)—C-118
TVQ INC. (s)—C-135
VIDEO PROBE IN FOCUS (s)—C-135
VIDEO PROBE INDEX INC. (s)—C-119, C-132
VIDEODEX INC. (s)—C-135
WLM CONSULTANTS (s)—C-131

0600-0190

Audience Research

JAMES L. BLOXHAM (s)—C-106
STUART N. BROTMAN (s)—C-106
BRUSKIN ASSOCIATES (s)—C-133
CENTER FOR APPLIED PSYCHOLOGY (s)—C-133
CHILTON RESEARCH SERVICES (s)—C-133
CMR RESEARCH INC. (s)—C-133
DRAKE-CHENAU (s)—C-110
ELECTRONIC MEDIA RATING COUNCIL INC. (s)—C-132
LOUIS HARRIS & ASSOCIATES (s)—C-134
NORMAN HECHT RESEARCH (s)—C-134, C-112

INTERNATIONAL BROADCAST SYSTEMS INC. (s)—C-112
THE MARKET & AUDIENCE RESEARCH GROUP INC. (s)—C-134
MARKET FACTS INC. (s)—C-134
MARKET OPINION RESEARCH (s)—C-134
MARKET STATISTICS INC. (s)—C-134
MARKETING RESOURCES PLUS (s)—C-134
MARQUEST RESEARCH (s)—C-134
MATRDX MARKETING RESEARCH (s)—C-134
MEDIAMARK RESEARCH INC. (s)—C-135
WARREN MILLER ENTERTAINMENT (s)—C-87
NATIONAL VIDEO ASSOCIATES (s)—C-114
NELSEN MEDIA RESEARCH (s)—C-132
PORCHEY RESEARCH INC. (s)—C-135
RUSSELL MARKETING RESEARCH INC. (s)—C-135
SIMMONS MARKET RESEARCH BUREAU (s)—C-135
TAPSCAN INC., TVSCAN DIV. (s)—C-135
TVQ INC. (s)—C-135
VIDEO PROBE INDEX INC. (s)—C-119
WILKIN COMMUNICATIONS (s)—C-120
WLM CONSULTANTS (s)—C-131

0600-0200

Audio Tape Editing

ABN/FOCAL POINT TV NEWS NETWORK (s)—C-67
ALPHA AUDIO AUTOMATION SYSTEMS (s)—C-139
AMERICAN MOTION PICTURES (s)—C-105, C-68
AUDIO-TV FEATURES INC. (s)—C-69
BONNEVILLE MEDIA COMMUNICATIONS (s)—C-70
CABLE VIDEO ENTERTAINMENT INC. (s)—C-71
CINECRAFT INC. (s)—C-73
COMMUNICREATIONS INC. (s)—C-73
COMPRO PRODUCTIONS (s)—C-73
CONTINENTAL FILM PRODUCTIONS CORP. (s)—C-73
WILLIAM L. COOPER PRODUCTIONS INC. (s)—C-73
DIGITAL HOUSE LTD. (s)—C-110
BERT ELLIOTT SOUND INC. (s)—C-76
FRANK GARI PRODUCTIONS INC. (s)—C-78
HOLLYWOOD NEWSREEL SYNDICATE INC. (s)—C-81
INTERMEDIA ARTS MINNESOTA (s)—C-81
INTERSOUND (s)—C-82
KAMEN AUDIO PRODUCTIONS INC. (s)—C-83
LASER EDIT INC. (s)—C-84
LIGHTSCAPE PRODUCTIONS INC. (s)—C-84
MAJOR LEAGUE BASEBALL PRODUCTIONS (s)—C-85
THE MEDIA EXCHANGE INC. (s)—C-86
METROWEST COMMUNICATIONS GROUP INC. (s)—C-86
MILNER-FENWICK INC. (s)—C-87
MORRIS VIDEO (s)—C-87
MTL SYSTEMS INC. (s)—C-87
NATIONAL VIDEO ASSOCIATES (s)—C-114
NFL FILMS INC. (s)—C-89
PILOT PRODUCTIONS INC. (s)—C-91
PRODUCTION MASTERS INC. (s)—C-91
62nd STREET PRODUCTIONS (s)—C-94
SKAGGS TELECOMMUNICATIONS SERVICE (s)—C-94

SOUTH-WEST FILM LABORATORY INC. (s)—C-95
SWAIN FILM & VIDEO (s)—C-96
TAPE-FILM INDUSTRIES (s)—C-96
TECHNISONIC STUDIOS INC. (s)—C-96
TELE-TECH ELECTRONICS LTD. (s)—C-177
TPC COMMUNICATIONS INC. (s)—C-97
TRANS-AMERICAN VIDEO INC. (s)—C-97
VALENTINO MUSIC LIBRARY (s)—C-99
WLM CONSULTANTS (s)—C-131

0600-0220

Audio Post-Production

ABN/FOCAL POINT TV NEWS NETWORK (s)—C-67
JOHN E. ALLEN INC. (s)—C-68
ALPHA AUDIO AUTOMATION SYSTEMS (s)—C-139
AMERICAN MOTION PICTURES (s)—C-105, C-68
BONNEVILLE MEDIA COMMUNICATIONS (s)—C-70
CABLE VIDEO ENTERTAINMENT INC. (s)—C-71
CAPITOL VIDEO COMMUNICATIONS INC. (s)—C-71
CATALYST PRODUCTION SERVICES (s)—C-72
CAVALIER COMPUTER SERVICES INC. (s)—C-107
CINE-GROUPE (s)—C-72
CINECRAFT INC. (s)—C-73
CINEMA ARTS INC. (s)—C-73
COMMUNICREATIONS INC. (s)—C-73
COMPRO PRODUCTIONS (s)—C-73
CONTINENTAL FILM PRODUCTIONS CORP. (s)—C-73
WILLIAM L. COOPER PRODUCTIONS INC. (s)—C-73
THOMAS CRAVEN FILM CORP. (s)—C-74
EDITEL (s)—C-75
EDITEL-CHICAGO (s)—C-75
BERT ELLIOTT SOUND INC. (s)—C-76
HOLLYWOOD NEWSREEL SYNDICATE INC. (s)—C-81
HOLLYWOOD VAULTS INC. (s)—C-81
THE INDEPENDENT GROUP OF COS. INC. (s)—C-112
INTERMEDIA ARTS MINNESOTA (s)—C-81
INTERSOUND (s)—C-82
KAMEN AUDIO PRODUCTIONS INC. (s)—C-83
LASER EDIT INC. (s)—C-84
LIGHTSCAPE PRODUCTIONS INC. (s)—C-84
MEDIA TECHNOLOGY ASSOCIATES LTD. (s)—C-114
METROWEST COMMUNICATIONS GROUP (s)—C-114
METROWEST COMMUNICATIONS GROUP INC. (s)—C-86
MILNER-FENWICK INC. (s)—C-87
MINCEY PRODUCTIONS INC. (s)—C-87
MORRIS VIDEO (s)—C-87
MTL SYSTEMS INC. (s)—C-87
MUSIFEX INC. (s)—C-88
NATIONAL VIDEO ASSOCIATES (s)—C-114
NETWORK MUSIC INC. (s)—C-88
NFL FILMS INC. (s)—C-89
PRODUCTION MASTERS INC. (s)—C-91
ROCK SOLID PRODUCTIONS (s)—C-93
GLENN ROLAND FILMS (s)—C-93
62nd STREET PRODUCTIONS (s)—C-94
SKAGGS TELECOMMUNICATIONS SERVICE (s)—C-94

SOUTHWEST FILM LABORATORY INC. (s)—C-95
 TAPE-FILM INDUSTRIES (s)—C-96
 TECHNISONIC STUDIOS INC. (s)—C-96
 THE TEL A CAST GROUP (s)—C-96
 TELE-TECH ELECTRONICS LTD. (s)—C-177
 TPC COMMUNICATIONS INC. (s)—C-97
 TRANS-AMERICAN VIDEO INC. (s)—C-97
 VALENTINO MUSIC LIBRARY (s)—C-99
 WARNER/LEVINSON CORP. (s)—C-102
 WLM CONSULTANTS (s)—C-131
 W.R.S. MOTION PICTURE & VIDEO LABS (s)—C-103

0600-0240

Auditing

ALLIED CAPITAL CORP. (s)—C-121
 CABLE MARKETING SERVICES INC. (s)—C-106
 CATV AMIC CO. (s)—C-107
 CONLEY & ASSOCIATES (s)—C-124, C-108
 E & M CABLE ASSOCIATES INC. (s)—C-110
 ELECTRONIC MEDIA RATING COUNCIL INC. (s)—C-132
 SAVTAX CO. (s)—C-116
 SEMO COMMUNICATIONS CORP. (s)—C-116
 TELECRATER SERVICES CORP. (s)—C-118

0600-0260

Billing

ATA INFORMATION SYSTEMS INC. (s)—C-121
 BUSINESS SYSTEMS INC. (s)—C-106
 CABLETEK (s)—C-145
 CABLEDATA (s)—C-106
 CABLEDATA CANADA (s)—C-106
 CAVALIER COMPUTER SERVICES INC. (s)—C-107
 CUMMINS-ALLISON CORP. (s)—C-110
 DATACOUNT INC. (s)—C-150
 LBS COMMUNICATIONS INC. (s)—C-84
 MICR DATA SYSTEMS (s)—C-114
 PARALLEX (s)—C-168, C-115
 REGISTER DATA SYSTEMS (s)—C-171
 T-C SPECIALTIES CO. INC. (s)—C-118
 UNIVISION INC. (s)—C-119
 VIDEO COMMUNICATIONS INC. (s)—C-119

0600-0270

Broadcast Monitoring

ADVERTISING VERIFICATION INC. (s)—C-133
 BROADCAST INFORMATION SERVICES INC. (s)—C-133
 CAVALIER COMPUTER SERVICES INC. (s)—C-107

0600-0280

Brokerage

ALEXANDER & ASSOCIATES (s)—C-105, C-121
 HENRY ANSBACHER INC. (s)—C-121
 ANTENNA TECHNOLOGY (s)—C-140
 AVPRO INC. (s)—C-121
 BECKERMAN ASSOCIATES INC. (s)—C-122
 MICHAEL S. BERKOWITZ & ASSOCIATES (s)—C-105
 BILL-DAVID ASSOCIATES INC. (s)—C-122, C-106
 BLACKBURN & CO. INC. (s)—C-122
 FRANK BOYLE & CO. (s)—C-122
 BRALEY/MORROW INC. (s)—C-122
 BROADCAST PROPERTIES WEST INC. (s)—C-122
 BRUNING & ASSOCIATES INC. (s)—C-122
 CABLE INVESTMENTS INC. (s)—C-122
 CABLE MEDIA ASSOCIATES (s)—C-122
 CABLE PROPERTIES INC. (s)—C-122
 ROBERT A. CHAISSON INC. (s)—C-122

CHAPMAN ASSOCIATES (s)—C-123
 CHARTERHOUSE MEDIA GROUP (s)—C-123
 DONALD K. CLARK INC. (s)—C-123
 COAXIAL CAPITAL ASSOCIATES INC. (s)—C-123
 COMMUNICATION RESOURCES/MEDIA BROKERS (s)—C-123, C-108
 COMMUNICATIONS CAPITAL CORP. (s)—C-123
 COMMUNICATIONS EQUITY ASSOCIATES INC. (s)—C-123, C-108
 COMMUNICATIONS FINANCIAL SERVICES INC. (s)—C-124
 DANIELS & ASSOCIATES (s)—C-124
 THE DEER RIVER GROUP (s)—C-124, C-110
 LINCOLN DELLAR & CO. (s)—C-124
 THE DENVER GROUP INC. (s)—C-124
 EDEN BROADCAST SERVICES INC. (s)—C-124
 WILLIAM A. EXLINE INC. (s)—C-124
 FIRST BANK OF MINNEAPOLIS (s)—C-124
 NORMAN FISCHER & ASSOCIATES INC. (s)—C-125, C-111
 MILTON Q. FORD & ASSOCIATES INC. (s)—C-125
 RICHARD A. FOREMAN ASSOCIATES INC. (s)—C-125
 FURMAN SELZ INC. (s)—C-125
 GAMMON MEDIA BROKERS INC. (s)—C-125
 CLIFTON GARDINER & ASSOCIATES INC. (s)—C-125
 W. JOHN GRANDY (s)—C-125
 CHARLES GREENE ASSOCIATES (s)—C-125
 GRICH BROADCAST CONSULTANTS (s)—C-79
 HANSON & ASSOCIATES (s)—C-125
 HARDESTY, PUCKETT & CO. (s)—C-125
 HARMON CABLE COMMUNICATIONS (s)—C-126
 THE TED HEPBURN CO. (s)—C-126
 THE HOARTY CORP. (s)—C-126, C-112
 HOGAN-FELDMANN INC. (s)—C-126
 THE HOLT CORP. (s)—C-126
 IASUS MOBILE SYSTEMS INC. (s)—C-112
 JAMAR & ASSOCIATES (s)—C-126
 JESUP, JOSEPHTHAL & CO. INC. (s)—C-126
 THE JONES GROUP LTD. (s)—C-126
 KALIL & CO. INC. (s)—C-126
 KEPPER, TUPPER & FUGATTI INC. (s)—C-126
 BOB KIMEL'S NEW ENGLAND MEDIA INC. (s)—C-127
 KOZACKO-HORTON CO. (s)—C-127
 H. B. La RUE MEDIA BROKERS (s)—C-127
 MAURY LONG & ASSOCIATES (s)—C-127
 THE MAHLMAN CO. (s)—C-127
 THE JACK MALONEY CO. (s)—C-127
 MAZE BROADCAST INC. (s)—C-163
 EDWARD R. MCKENNA (s)—C-128
 R. E. MEADOR & ASSOCIATES (s)—C-128
 MEDIA ACQUISITIONS INC. (s)—C-128
 MEDIA SALES INC. (s)—C-128
 MEDIALINK (s)—C-86
 MERION ASSOCIATES (s)—C-128, C-114
 MILLAR CO. INC. (s)—C-128
 MITCHELL & ASSOCIATES INC. (s)—C-128
 MONY FINANCIAL SERVICES (s)—C-128
 GEORGE MOORE & ASSOCIATES INC. (s)—C-128
 NATIONAL VIDEO ASSOCIATES (s)—C-114
 ORNSTEIN COMMUNICATIONS ASSOCIATES (s)—C-128
 DONALD A. PERRY & ASSOCIATES INC. (s)—C-115
 PYMS CABLE BROKERAGE INC. (s)—C-129
 STAN RAYMOND & ASSOCIATES INC. (s)—C-129
 PAUL E. REID CO. (s)—C-129
 CECIL L. RICHARDS INC. MEDIA BROKERS (s)—C-129
 RITZEL COMMUNICATIONS INC. (s)—C-129
 RMT ENGINEERING INC. (s)—C-171
 ROBERT W. ROUNSAVILLE & ASSOCIATES (s)—C-129
 RUNKLE, NILSON & CO. INC. (s)—C-129
 SANDLER MEDIA GROUP INC. (s)—C-129
 BARRY SHERMAN & ASSOCIATES (s)—C-129

GORDON SHERMAN & ASSOCIATES INC. (s)—C-129
 BURT SHERWOOD & ASSOCIATES INC. (s)—C-130
 HOWARD E. STARK (s)—C-130
 JOHN D. STEBBINS CO. (s)—C-130
 SYSTEM ASSOCIATES (s)—C-176
 TELEVISION CABLE COMMUNICATIONS (s)—C-118
 THOBEN-VANHUSS & ASSOCIATES INC. (s)—C-130
 H. ERWIN THOMPSON ASSOCIATES INC. (s)—C-130
 PAT THOMPSON CO. (s)—C-130
 THE THORBURN CO. (s)—C-130
 EDWIN TORNBURG & CO. INC. (s)—C-130, C-118
 VERONIS, SUHLER & ASSOCIATES INC. (s)—C-130
 VIDEO MANAGEMENT CONSULTANTS (s)—C-119
 VONDELL & CO. (s)—C-130
 WALLER CAPITAL CORP. (s)—C-130
 J. N. WELLS & CO. INC. (s)—C-131
 WIRELESS CABLE CONNECTION INC. (s)—C-120
 WLM CONSULTANTS (s)—C-131
 WW ASSOCIATES (s)—C-131, C-120
 WALTER S. WYDRO CONSULTANTS (s)—C-120, C-131

0600-0283

—cable systems

ALEXANDER & ASSOCIATES (s)—C-105, C-121
 AVPRO INC. (s)—C-121
 BILL-DAVID ASSOCIATES INC. (s)—C-122, C-106
 FRANK BOYLE & CO. (s)—C-122
 BRUNING & ASSOCIATES INC. (s)—C-122
 CABLE MEDIA ASSOCIATES (s)—C-122
 CABLE PROPERTIES INC. (s)—C-122
 CLASSIC ENTERTAINMENT PRODUCTIONS (s)—C-73
 DANIELS & ASSOCIATES (s)—C-124
 THE DENVER GROUP INC. (s)—C-124
 FIRST BANK OF MINNEAPOLIS (s)—C-124
 FURMAN SELZ INC. (s)—C-125
 CLIFTON GARDINER & ASSOCIATES INC. (s)—C-125
 THE GEORGE-INGRAHAM CORP. (s)—C-155
 JAMES R. GEORGE INC. (s)—C-125
 W. JOHN GRANDY (s)—C-125
 HOGAN-FELDMANN INC. (s)—C-126
 JESUP, JOSEPHTHAL & CO. INC. (s)—C-126
 KALIL & CO. INC. (s)—C-126
 MEDIA ACQUISITIONS INC. (s)—C-128
 MITCHELL & ASSOCIATES INC. (s)—C-128
 PYMS CABLE BROKERAGE INC. (s)—C-129
 STAN RAYMOND & ASSOCIATES INC. (s)—C-129
 RITZEL COMMUNICATIONS INC. (s)—C-129
 ROBERT W. ROUNSAVILLE & ASSOCIATES (s)—C-129
 SANDLER MEDIA GROUP INC. (s)—C-129
 GORDON SHERMAN & ASSOCIATES INC. (s)—C-129
 JOHN D. STEBBINS CO. (s)—C-130
 THOBEN-VANHUSS & ASSOCIATES INC. (s)—C-130
 H. ERWIN THOMPSON ASSOCIATES INC. (s)—C-130
 PAT THOMPSON CO. (s)—C-130
 EDWIN TORNBURG & CO. INC. (s)—C-130, C-118
 WALTER S. WYDRO CONSULTANTS (s)—C-120, C-131

0600-0286

—media

AVPRO INC. (s)—C-121
 BECKERMAN ASSOCIATES INC. (s)—C-122

BILL-DAVID ASSOCIATES INC. (s)—C-122, C-106
 CABLE MEDIA ASSOCIATES (s)—C-122
 CABLE MEDIA INC. (s)—C-106
 CHAPMAN ASSOCIATES (s)—C-123
 WILLIAM A. EXLINE INC. (s)—C-124
 FIRST BANK OF MINNEAPOLIS (s)—C-124
 FURMAN SELZ INC. (s)—C-125
 CLIFTON GARDINER & ASSOCIATES INC. (s)—C-125
 JESUP, JOSEPHTHAL & CO. INC. (s)—C-126
 KALIL & CO. INC. (s)—C-126
 MILLAR CO. INC. (s)—C-128
 MITCHELL & ASSOCIATES INC. (s)—C-128
 NATIONAL VIDEO ASSOCIATES (s)—C-114
 PUBLIC BROADCAST MARKETING INC. (s)—C-61
 RITZEL COMMUNICATIONS INC. (s)—C-129
 RUMBAUT & ASSOCIATES (s)—C-129
 SANDLER MEDIA GROUP INC. (s)—C-129
 JOHN D. STEBBINS CO. (s)—C-130
 EDWIN TORNBURG & CO. INC. (s)—C-130, C-118

0600-0289

—newspaper

BECKERMAN ASSOCIATES INC. (s)—C-122
 BILL-DAVID ASSOCIATES INC. (s)—C-122, C-106
 FIRST BANK OF MINNEAPOLIS (s)—C-124
 FURMAN SELZ INC. (s)—C-125
 CLIFTON GARDINER & ASSOCIATES INC. (s)—C-125
 JESUP, JOSEPHTHAL & CO. INC. (s)—C-126
 KALIL & CO. INC. (s)—C-126
 NATIONAL VIDEO ASSOCIATES (s)—C-114
 RITZEL COMMUNICATIONS INC. (s)—C-129
 SANDLER MEDIA GROUP INC. (s)—C-129
 JOHN D. STEBBINS CO. (s)—C-130
 H. ERWIN THOMPSON ASSOCIATES INC. (s)—C-130
 PAT THOMPSON CO. (s)—C-130
 EDWIN TORNBURG & CO. INC. (s)—C-130

0600-0292

—radio

AVPRO INC. (s)—C-121
 BECKERMAN ASSOCIATES INC. (s)—C-122
 BILL-DAVID ASSOCIATES INC. (s)—C-122, C-106
 BLACKBURN & CO. INC. (s)—C-122
 FRANK BOYLE & CO. (s)—C-122
 BRITISH INFORMATION SERVICES (s)—C-70
 BRUNING & ASSOCIATES INC. (s)—C-122
 BUSINESS BROKER ASSOCIATES (s)—C-122
 CABLE MEDIA ASSOCIATES (s)—C-122
 CHAPMAN ASSOCIATES (s)—C-123
 WILLIAM A. EXLINE INC. (s)—C-124
 FIRST BANK OF MINNEAPOLIS (s)—C-124
 FURMAN SELZ INC. (s)—C-125
 CLIFTON GARDINER & ASSOCIATES INC. (s)—C-125
 W. JOHN GRANDY (s)—C-125
 HOGAN-FELDMANN INC. (s)—C-126
 JESUP, JOSEPHTHAL & CO. INC. (s)—C-126
 KALIL & CO. INC. (s)—C-126
 BOB KIMEL'S NEW ENGLAND MEDIA INC. (s)—C-127
 R. E. MEADOR & ASSOCIATES (s)—C-128
 MEDIA ACQUISITIONS INC. (s)—C-128
 MILLAR CO. INC. (s)—C-128
 MITCHELL & ASSOCIATES INC. (s)—C-128
 NATIONAL VIDEO ASSOCIATES (s)—C-114
 PYMS CABLE BROKERAGE INC. (s)—C-129
 STAN RAYMOND & ASSOCIATES INC. (s)—C-129
 RITZEL COMMUNICATIONS INC. (s)—C-129
 ROBERT W. ROUNSAVILLE & ASSOCIATES (s)—C-129
 SANDLER MEDIA GROUP INC. (s)—C-129
 GORDON SHERMAN & ASSOCIATES INC. (s)—C-129

Your message in this ad space could cost as little as \$95, and it will reach the people important to you!

Television & Cable Factbook

JOHN D. STEBBINS CO. (s)—C-130
THOBEN-VANHUSS & ASSOCIATES INC. (s)—C-130
H. ERWIN THOMPSON ASSOCIATES INC. (s)—C-130
PAT THOMPSON CO. (s)—C-130
EDWIN TORNBORG & CO. INC. (s)—C-130, C-118

0600-0295 —Television

AVPRO INC. (s)—C-121
BECKERMAN ASSOCIATES INC. (s)—C-122
BILL-DAVID ASSOCIATES INC. (s)—C-122, C-106
BLACKBURN & CO. INC. (s)—C-122
FRANK BOYLE & CO. (s)—C-122
BRITISH INFORMATION SERVICES (s)—C-70
BRUNING & ASSOCIATES INC. (s)—C-122
BUSINESS BROKER ASSOCIATES (s)—C-122
CHAPMAN ASSOCIATES (s)—C-123
CLASSIC ENTERTAINMENT PRODUCTIONS (s)—C-73
WILLIAM A. EXLINE INC. (s)—C-124
FIRST BANK OF MINNEAPOLIS (s)—C-124
FURMAN SELZ INC. (s)—C-125
CLIFTON GARDINER & ASSOCIATES INC. (s)—C-125
W. JOHN GRANDY (s)—C-125
GRICH BROADCAST CONSULTANTS (s)—C-79
HOGAN-FELDMANN INC. (s)—C-126
JESUP, JOSEPH THAL & CO. INC. (s)—C-126
KALIL & CO. INC. (s)—C-126
BOB KIMMEL'S NEW ENGLAND MEDIA INC. (s)—C-127
LASER EDIT INC. (s)—C-84
R. E. MEADOR & ASSOCIATES (s)—C-128
MEDIA ACQUISITIONS INC. (s)—C-128
MILLAR CO. INC. (s)—C-128
MITCHELL & ASSOCIATES INC. (s)—C-128
NATIONAL VIDEO ASSOCIATES (s)—C-114
NEW ZOO REVUE (s)—C-89
PROMARK (s)—C-91
PUBLIC BROADCAST MARKETING INC. (s)—C-61
STAN RAYMOND & ASSOCIATES INC. (s)—C-129
RITZEL COMMUNICATIONS INC. (s)—C-129
ROBERT W. ROUNSAVILLE & ASSOCIATES (s)—C-129
SANDLER MEDIA GROUP INC. (s)—C-129
GORDON SHERMAN & ASSOCIATES INC. (s)—C-129
JOHN D. STEBBINS CO. (s)—C-130
SYSTEM ASSOCIATES (s)—C-176
THOBEN-VANHUSS & ASSOCIATES INC. (s)—C-130
PAT THOMPSON CO. (s)—C-130
EDWIN TORNBORG & CO. INC. (s)—C-130, C-118
WALTER S. WYDRO CONSULTANTS (s)—C-120, C-131

0600-0299

Cable Interconnects

AVA ELECTRONICS CORP. (s)—C-142
CABLEMEDIA ADVERTISING INC. (s)—C-107
CONLEY & ASSOCIATES (s)—C-108
J. B. EMERSON & ASSOCIATES INC. (s)—C-110
THE GEORGE-INGRAHAM CORP. (s)—C-155
MICROWAVE NETWORKS INC. (s)—C-114
PHOENIX CONTACT INC. (s)—C-168
THE:30 AIRBORNE (s)—C-135

0600-0300

Cabling & Wiring

ALEXANDER & ASSOCIATES (s)—C-105, C-121

ALLIED CAPITAL CORP. (s)—C-121
ALPHA WIRE CORP. (s)—C-139
AUDIOVISUAL INC. (s)—C-142
BIW CABLE SYSTEMS INC. (s)—C-143
CONLEY & ASSOCIATES (s)—C-108
CONTEL FEDERAL SYSTEMS SECTOR (s)—C-108
EDM & ASSOCIATES INC. (s)—C-110
HAMILTON COMMUNICATIONS CONSULTANTS INC. (s)—C-111
J. C. HUMKE & ASSOCIATES INC. (s)—C-112
IEC CO. (s)—C-157
IMMAD BROADCAST SERVICES (s)—C-157, C-112
K-TECH (s)—C-160
MEGA HERTZ (s)—C-163
MICROWAVE NETWORKS INC. (s)—C-114
O. D. PAGE, PROFESSIONAL ENGINEERS & CONSULTANTS (s)—C-115
SATELLITE SYSTEMS OF BREVARD (s)—C-172
SIECOR CORP. (s)—C-173
SUPERIOR COMMUNICATIONS CONSTRUCTION INC. (s)—C-175
TELECRAFTER SERVICES CORP. (s)—C-118
TELE-ENGINEERING CORP. (s)—C-177, C-118

0600-0340

Calibration

COMSONICS INC. (s)—C-108
COMMVAVE (s)—C-149
CONTEC INTERNATIONAL (s)—C-149
IMMAD BROADCAST SERVICES (s)—C-157
PECA INC. (s)—C-168
SATELLITE SYSTEMS OF BREVARD (s)—C-172
STANDARD TAPE LABORATORY INC. (s)—C-175

0600-0350

Closed Captioning

CYCLE SAT (s)—C-74

0600-0360

Computer

ALLIED CAPITAL CORP. (s)—C-121
BILL-DAVID ASSOCIATES INC. (s)—C-122, C-106
BREWSTER INGRAHAM CONSULTING GROUP INC. (s)—C-106
BROADCAST DATA SERVICES (s)—C-106
BUSINESS SYSTEMS INC. (s)—C-106
CABLE SEARCH ASSOCIATES (s)—C-106
CABLE TECHNOLOGIES INTERNATIONAL INC. (s)—C-144
CABLETEK (s)—C-145
CABLEDATA (s)—C-106
CABLEDATA CANADA (s)—C-106
CABLEDATA INTERNATIONAL (s)—C-106
CAVALIER COMPUTER SERVICES INC. (s)—C-107
CENTURY REPAIR & SERVICE CO. INC. (s)—C-146
COMPROMPTER INC. (s)—C-148
COMPUTER PROMPTING CORP. (s)—C-148
DATAWORLD (s)—C-110
DESIGN AUTOMATION INC. (s)—C-110
DIALOGIC COMMUNICATIONS CORP. (s)—C-150
EDSTAN STUDIO WEST (s)—C-75
HOLLYWOOD NEWSREEL SYNDICATE INC. (s)—C-81
HOLLYWOOD VAULTS INC. (s)—C-81
IMMAD BROADCAST SERVICES (s)—C-157
INTERMEDIA ARTS MINNESOTA (s)—C-81
JEFFERSON-PILOT DATA SERVICES INC. (s)—C-113
MEDIA TECHNOLOGY ASSOCIATES LTD. (s)—C-114
PARALLELX (s)—C-168, C-115
REGISTER DATA SYSTEMS (s)—C-171
RUTTER-DUNN COMMUNICATIONS (s)—C-116
SAVTAX CO. (s)—C-116
SECAGRAPHS INC. (s)—C-116
TELETECH COMMUNICATIONS (s)—C-118
TONER CABLE EQUIPMENT INC. (s)—C-179
UNITED PRESS INTERNATIONAL (s)—C-99
VIDEO COMMUNICATIONS INC. (s)—C-119
VIDEOMEDIA (s)—C-182
ACCU-WEATHER INC. (s)—C-67
ALIAS RESEARCH INC. (s)—C-138
ALLIED CAPITAL CORP. (s)—C-121
ASSOCIATED PRESS BROADCAST SERVICES (s)—C-69
ATA INFORMATION SYSTEMS INC. (s)—C-121
BILL-DAVID ASSOCIATES INC. (s)—C-122, C-106
BLAIR MEDIA INC. (s)—C-106
BROADCAST DATA SERVICES (s)—C-106
BUSINESS SYSTEMS INC. (s)—C-106
CABLE SERVICES GROUP (s)—C-106
CABLE TECHNOLOGIES INTERNATIONAL INC. (s)—C-144, C-106
CABLETEK (s)—C-145
CABLEDATA (s)—C-106
CABLEDATA CANADA (s)—C-106
CABLEDATA INTERNATIONAL (s)—C-106
STEVE CAMPUS PRODUCTIONS INC. (s)—C-71
CAVALIER COMPUTER SERVICES INC. (s)—C-107
CIPHER DIGITAL INC. (s)—C-147
COMMUNICATIONS ENGINEERING (s)—C-108
COMPREHENSIVE VIDEO SUPPLY CORP. (s)—C-148
COMPROMPTER INC. (s)—C-148
COMSONICS INC. (s)—C-108
CONTEC INTERNATIONAL (s)—C-149
COOLEY ASSOCIATES INC. (s)—C-108
DATA CENTER MANAGEMENT INC. (s)—C-150
DATACOUNT INC. (s)—C-150
DESIGN AUTOMATION INC. (s)—C-110
DIALOGIC COMMUNICATIONS CORP. (s)—C-150
DONNELLEY MARKETING INFORMATION SERVICES (s)—C-110
ELECTRONIC PUBLISHERS INC. (s)—C-152
GENERIC COMPUTER SYSTEMS (s)—C-111
THE HOARTY CORP. (s)—C-126, C-112
HOLLYWOOD VAULTS INC. (s)—C-81
INTERACTIVE MARKET SYSTEMS INC. (IMS) (s)—C-112
JEFFERSON-PILOT DATA SERVICES INC. (s)—C-113
LONG SYSTEMS INC. (s)—C-113
MARKET STATISTICS INC. (s)—C-134
MARKETING RESOURCES PLUS (s)—C-134
MEDIA COMPUTING INC. (s)—C-163
MEDIA TECHNOLOGY ASSOCIATES LTD. (s)—C-114
MEDIAMARK RESEARCH INC. (s)—C-135
LAWRENCE L. MORTON ASSOCIATES (s)—C-114

0600-0380

Computer Software (see also

COMPUTER SYSTEMS)

MPB TECHNOLOGIES INC. (s)—C-165, C-114
MTL SYSTEMS INC. (s)—C-87
NATHAN ASSOCIATES INC. (s)—C-114
PARALLELX (s)—C-168, C-115
PEP INC. (s)—C-168
PRODUCTION MASTERS INC. (s)—C-91
REGISTER DATA SYSTEMS (s)—C-171
SECAGRAPHS INC. (s)—C-116
SOLL INC. (s)—C-174
SOMAT PUBLISHING LTD. (s)—C-94
STATUSYSTEM INC. (s)—C-175
SYSTEMATION Corp. (s)—C-176
TAPSCAN INC., TVSCAN DIV. (s)—C-135
T-C SPECIALTIES CO. INC. (s)—C-118
TELECOMMUNICATION PRODUCTS CORP. (s)—C-176
TELE-ENGINEERING CORP. (s)—C-177, C-118
TELESCRIPT INC. (s)—C-177
TELETECH COMMUNICATIONS (s)—C-118
TONER CABLE EQUIPMENT INC. (s)—C-179
UNIVISION INC. (s)—C-119
VIDEO COMMUNICATIONS INC. (s)—C-119
VIDEO DESIGN PRO (s)—C-119
VIDEOMEDIA (s)—C-182
WAVEFRONT TECHNOLOGIES INC. (s)—C-183
WAVETEK RF PRODUCTS INC. (s)—C-183
WESTERN INSTRUCTIONAL TELEVISION INC. (s)—C-102

0600-0400

Construction

ALLIED CAPITAL CORP. (s)—C-121
ANTENNA TECHNOLOGY (s)—C-140
ARBEN DESIGN (s)—C-141
THE AUSTIN CO. (s)—C-105
BLAIR MEDIA INC. (s)—C-106
CABLE SEARCH ASSOCIATES (s)—C-106
CABLETEK CENTER PRODUCTS INC. (s)—C-145
CABLEMASTERS CORP. (s)—C-107
CATV AMIC CO. (s)—C-107
CATV SUBSCRIBER SERVICES INC. (s)—C-107
CENTRAL TOWER INC. (s)—C-146
EDM & ASSOCIATES INC. (s)—C-110
FOUR SQUARE COMMUNICATIONS INC. (s)—C-111
GABRIEL ELECTRONICS INC. (s)—C-154
THE GEORGE-INGRAHAM CORP. (s)—C-155
GROUP 3 DEVELOPMENT (s)—C-111
IEC CO. (s)—C-157
IMMAD BROADCAST SERVICES (s)—C-157
O. D. PAGE, PROFESSIONAL ENGINEERS & CONSULTANTS (s)—C-115
ROSNER TELEVISION SYSTEMS INC. (s)—C-116
SATELLITE SYSTEMS OF BREVARD (s)—C-172
SECAGRAPHS INC. (s)—C-116
SG COMMUNICATIONS (s)—C-173
STRUCTURAL SYSTEMS TECHNOLOGY INC. (s)—C-118
SUPERIOR COMMUNICATIONS CONSTRUCTION INC. (s)—C-175
TELE-ENGINEERING CORP. (s)—C-177, C-118
VERMEER MANUFACTURING CO. (s)—C-182
VIDEOPHILE INC. (s)—C-119
WESTERN TELE-COMMUNICATIONS INC. (s)—C-183

0600-0420

—apartment pre-wiring

CABLETEK CENTER PRODUCTS INC. (s)—C-145
 CABLEMASTERS CORP. (s)—C-107
 CATV AMIC CO. (s)—C-107
 CATV/GROUP I (s)—C-107
 CATV SUBSCRIBER SERVICES INC. (s)—C-107
 EDM & ASSOCIATES INC. (s)—C-110
 EM ELECTRONICS INC. (s)—C-153
 IEC CO. (s)—C-157
 K-TECH (s)—C-160
 O. D. PAGE, PROFESSIONAL ENGINEERS & CONSULTANTS (s)—C-115
 SUPERIOR COMMUNICATIONS CONSTRUCTION INC. (s)—C-175
 TELECRAFTER SERVICES CORP. (s)—C-118
 VIDEOPHILE INC. (s)—C-119

0600-0440

—cable installation

CABLETEK CENTER PRODUCTS INC. (s)—C-145
 CABLEMASTERS CORP. (s)—C-107
 CATV AMIC CO. (s)—C-107
 CATV/GROUP I (s)—C-107
 CATV SUBSCRIBER SERVICES INC. (s)—C-107
 COMTEL VIDEO SERVICES INC. (s)—C-73
 EDM & ASSOCIATES INC. (s)—C-110
 EM ELECTRONICS INC. (s)—C-153
 GABRIEL ELECTRONICS INC. (s)—C-154
 GODWIN'S DIS-K SATELLITE SYSTEMS INC. (s)—C-155
 IEC CO. (s)—C-157
 L & R COMMUNICATIONS LTD. (s)—C-160
 LIGHTNING ELECTRIC OF PENNSYLVANIA INC. (s)—C-161
 MEDIA SALES INC. (s)—C-128
 O. D. PAGE, PROFESSIONAL ENGINEERS & CONSULTANTS (s)—C-115
 RICHSER PRODUCTIONS LTD. (s)—C-93
 SACHS COMMUNICATIONS INC. (s)—C-172
 SIECOR CORP. (s)—C-173
 SUPERIOR COMMUNICATIONS CONSTRUCTION INC. (s)—C-175
 TECHNOV INDUSTRIES LTD. (s)—C-176
 TELECOM DISTRIBUTION SERVICES CORP. (s)—C-118
 TELECRAFTER SERVICES CORP. (s)—C-118
 TELE-ENGINEERING CORP. (s)—C-177, C-118
 VIDEOPHILE INC. (s)—C-119

0600-0460

—contractors

THE AUSTIN CO. (s)—C-105
 CABLE SYSTEM SURVEY CO. (s)—C-106
 CABLEMASTERS CORP. (s)—C-107
 CATV AMIC CO. (s)—C-107
 CATV SUBSCRIBER SERVICES INC. (s)—C-107
 IEC CO. (s)—C-157
 N.R.C. COMMUNICATIONS INC. (s)—C-115
 SEMO COMMUNICATIONS CORP. (s)—C-116
 TELE-ENGINEERING CORP. (s)—C-177, C-118
 VIDEOPHILE INC. (s)—C-119

0600-0480

—contractors—serial

CABLETEK CENTER PRODUCTS INC. (s)—C-145
 CABLEMASTERS CORP. (s)—C-107
 CATV AMIC CO. (s)—C-107
 CATV SUBSCRIBER SERVICES INC. (s)—C-107
 CENTRAL TOWER INC. (s)—C-146
 EDM & ASSOCIATES INC. (s)—C-110

FOURSQUARE COMMUNICATIONS INC. (s)—C-111
 IEC CO. (s)—C-157
 MICROWAVE NETWORKS INC. (s)—C-114
 SEMO COMMUNICATIONS CORP. (s)—C-116
 SUPERIOR COMMUNICATIONS CONSTRUCTION INC. (s)—C-175
 TELE-ENGINEERING CORP. (s)—C-177, C-118
 UNITED PRESS INTERNATIONAL (s)—C-99
 VIDEOPHILE INC. (s)—C-119

0600-0500

—contractors—drop

ANTHONY'S MANUFACTURING SERVICE (s)—C-140
 CABLETEK CENTER PRODUCTS INC. (s)—C-145
 CABLEMASTERS CORP. (s)—C-107
 CATV AMIC CO. (s)—C-107
 CATV/GROUP I (s)—C-107
 CATV SUBSCRIBER SERVICES INC. (s)—C-107
 EDM & ASSOCIATES INC. (s)—C-110
 IEC CO. (s)—C-157
 SEMO COMMUNICATIONS CORP. (s)—C-116
 SUPERIOR COMMUNICATIONS CONSTRUCTION INC. (s)—C-175
 TELECRAFTER SERVICES CORP. (s)—C-118
 TELE-ENGINEERING CORP. (s)—C-118
 VIDEOPHILE INC. (s)—C-119

0600-0520

—contractors—underground

ANTHONY'S MANUFACTURING SERVICE (s)—C-140
 CABLETEK CENTER PRODUCTS INC. (s)—C-145
 CABLEMASTERS CORP. (s)—C-107
 CATV AMIC CO. (s)—C-107
 CATV SUBSCRIBER SERVICES INC. (s)—C-107
 FOURSQUARE COMMUNICATIONS INC. (s)—C-111
 IEC CO. (s)—C-157
 N.R.C. COMMUNICATIONS INC. (s)—C-115
 SEMO COMMUNICATIONS CORP. (s)—C-116
 SUPERIOR COMMUNICATIONS CONSTRUCTION INC. (s)—C-175
 TELE-ENGINEERING CORP. (s)—C-177, C-118
 VERMEER MANUFACTURING CO. (s)—C-182
 VIDEOPHILE INC. (s)—C-119

0600-0540

—enclosures

ACOUSTIC SYSTEMS (s)—C-137
 CABLETEK CENTER PRODUCTS INC. (s)—C-145
 MULTILINK (s)—C-165
 TELE-ENGINEERING CORP. (s)—C-118
 VIDEOPHILE INC. (s)—C-119

0600-0560

—satellite earth station installation

ALDEN ELECTRONICS INC. (s)—C-138
 COMMUNICATION TECHNOLOGIES INC. (s)—C-108
 COMMUNICATIONS ENGINEERING (s)—C-108
 COMSAT VIDEO ENTERPRISES (s)—C-108
 DSI COMMUNICATIONS INC. (s)—C-110
 EDM & ASSOCIATES INC. (s)—C-110
 GABRIEL ELECTRONICS INC. (s)—C-154
 GODWIN'S DIS-K SATELLITE SYSTEMS INC. (s)—C-155

HAMILTON COMMUNICATIONS CONSULTANTS INC. (s)—C-111
 IASUS MOBILE SYSTEMS INC. (s)—C-112
 IEC CO. (s)—C-157
 IMRAD BROADCAST SERVICES (s)—C-112
 K-TECH (s)—C-160
 MARCONI COMMUNICATION SYSTEMS LTD. (s)—C-163
 MICRODYNE CORP. (s)—C-164
 O. D. PAGE, PROFESSIONAL ENGINEERS & CONSULTANTS (s)—C-115
 ROSNER TELEVISION SYSTEMS INC. (s)—C-116
 SATELLITE SYSTEMS OF BREVARD (s)—C-172
 SKAGGS TELECOMMUNICATIONS SERVICE (s)—C-94
 TECHNOV INDUSTRIES LTD. (s)—C-176
 TELE-ENGINEERING CORP. (s)—C-177, C-118
 VERTEX COMMUNICATIONS CORP. (s)—C-182
 VIDEO MANAGEMENT CONSULTANTS (s)—C-119
 VIDEOPHILE INC. (s)—C-119
 WESTERN TELE-COMMUNICATIONS INC. (s)—C-183

0600-0570

—supervision

THE AUSTIN CO. (s)—C-105
 BLAIR MEDIA INC. (s)—C-106
 CATV SUBSCRIBER SERVICES INC. (s)—C-107
 DSI COMMUNICATIONS INC. (s)—C-110
 J. B. EMERSON & ASSOCIATES INC. (s)—C-110
 ROSNER TELEVISION SYSTEMS INC. (s)—C-116
 TECHNOV INDUSTRIES LTD. (s)—C-176
 TELEVISION TURNKEY SERVICES (s)—C-118
 TENNAPLEX SYSTEMS LTD. (s)—C-178

0600-0580

Consulting

ABN/FOCAL POINT TV NEWS NETWORK (s)—C-67
 AILES COMMUNICATIONS INC. (s)—C-68
 ALEXANDER & ASSOCIATES (s)—C-105, C-121
 ALLIED CAPITAL CORP. (s)—C-121
 HERB ALTMAN COMMUNICATIONS RESEARCH (s)—C-133
 ANDREW CORP. (s)—C-140
 APSC CONSULTING (s)—C-105
 ARBEN DESIGN (s)—C-141
 AUDIENCE RESEARCH & DEVELOPMENT (s)—C-105
 THE AUSTIN CO. (s)—C-105
 AVIATION SYSTEMS ASSOCIATES INC. (s)—C-105
 AVPRO INC. (s)—C-121
 BAL LTD/ALLEN AVIONICS INC. (s)—C-142
 BASYS LAKART INC. (s)—C-143
 BCI INC. (s)—C-105
 MICHAEL S. BERKOWITZ & ASSOCIATES (s)—C-105
 BIA CONSULTING (s)—C-106
 BILL-DAVID ASSOCIATES INC. (s)—C-122, C-106
 BLAIR MEDIA INC. (s)—C-106
 JAMES L. BLOXHAM (s)—C-106
 BONE & ASSOCIATES INC. (s)—C-106
 BOOZ, ALLEN & HAMILTON INC. (s)—C-106
 BORTZ & CO. INC. (s)—C-106
 THE HERBERT BOYER CO. (s)—C-106
 BREWSTER INGRAHAM CONSULTING GROUP INC. (s)—C-106
 BROADCAST-CABLE ASSOCIATES INC. (s)—C-106
 BROAD STREET VENTURES (s)—C-106, C-122
 STUART N. BROTMAN (s)—C-106
 BRUNING & ASSOCIATES INC. (s)—C-122
 HOWARD BURKAT COPY & CONCEPTS (s)—C-106
 CABLE COMMUNICATIONS CONSULTANTS INC. (s)—C-106
 CABLE ENGINEERING INC. (s)—C-106
 CABLE INVESTMENTS INC. (s)—C-122
 CABLE MANAGEMENT SERVICES (s)—C-106
 CABLE MARKETING SERVICES INC. (s)—C-106
 CABLE SEARCH ASSOCIATES (s)—C-106
 CABLE SYSTEM SURVEY CO. (s)—C-106
 CABLE TECHNOLOGIES INTERNATIONAL INC. (s)—C-144, C-106
 CABLETEK (s)—C-145
 THE CAMERA MART INC. (s)—C-145
 WILLIAM B. CARR & ASSOCIATES INC. (s)—C-107
 CATALYST PRODUCTION SERVICES (s)—C-72
 CATV DESIGN ASSOCIATES INC. (s)—C-107
 CATV SUBSCRIBER SERVICES INC. (s)—C-107
 CAVALIER COMPUTER SERVICES INC. (s)—C-107
 CB COMMUNICATION INC. (s)—C-107
 CENTER FOR APPLIED PSYCHOLOGY (s)—C-133
 ROBERT A. CHAISSON INC. (s)—C-122
 CHANNEL MASTER (s)—C-146
 CHAPMAN ASSOCIATES (s)—C-123
 CHARTERHOUSE MEDIA GROUP (s)—C-123
 CMI RESEARCH INC. (s)—C-133
 COAXIAL ANALYSTS INC. (s)—C-107
 COAXIAL INTERNATIONAL INC. (s)—C-107
 COMMUNICATION MARKETING & CONSULTING LTD. (s)—C-148
 COMMUNICATION RESOURCES/MEDIA BROKERS (s)—C-123
 COMMUNICATION TECHNOLOGIES INC. (s)—C-108
 COMMUNICATIONS CAPITAL CORP. (s)—C-123
 COMMUNICATIONS EQUITY ASSOCIATES INC. (s)—C-108
 COMMUNICATIONS STUDIES & PLANNING INTERNATIONAL INC. (s)—C-108
 COMMUNICATIONS SYSTEMS GROUP (s)—C-148
 COMSAT VIDEO ENTERPRISES (s)—C-108
 COMSEARCH (s)—C-108
 COMSONICS INC. (s)—C-108
 CONLEY & ASSOCIATES (s)—C-108
 CONTEL FEDERAL SYSTEMS SECTOR (s)—C-108
 COOLEY ASSOCIATES INC. (s)—C-108
 WILLIAM L. COOPER PRODUCTIONS INC. (s)—C-73
 SOL CORNBERG (s)—C-108
 CORNWALL ASSOCIATES INC. (s)—C-108
 CREATIVE COMMUNICATIONS ASSOCIATES INC. (s)—C-108
 CTC ASSOCIATES INC. (s)—C-110
 DAP TV ASSOCIATES (s)—C-74
 THE DEER RIVER GROUP (s)—C-124, C-110
 LINCOLN DELLAR & CO. (s)—C-124
 DES ASSOCIATES (s)—C-124
 DESIGN AUTOMATION INC. (s)—C-110
 DIRECT VIDEO MARKETING INC. (s)—C-110
 DNR PRODUCTIONS INC. (s)—C-151
 DONNELLEY MARKETING INFORMATION SERVICES (s)—C-110
 DRAKE-CHENAULT (s)—C-110
 DSI COMMUNICATIONS INC. (s)—C-110
 E & M CABLE ASSOCIATES INC. (s)—C-110
 EBS INTERNATIONAL (s)—C-124
 EDEN BROADCAST SERVICES INC. (s)—C-124
 EDM & ASSOCIATES INC. (s)—C-110
 J. B. EMERSON & ASSOCIATES INC. (s)—C-110
 ESQUE MARKETING INC. (s)—C-133
 THE EXECUTIVE TELEVISION WORKSHOP INC. (s)—C-110
 WILLIAM A. EXLINE INC. (s)—C-124
 FILM SERVICE (s)—C-110

Some 23,705 key industry people can see
your message when you advertise
in the
Television & Cable Factbook

- MERO FIORENTINO ASSOCIATES INC. (s)—C-110
FIRST CHICAGO TELEMEDIA SERVICES (s)—C-77
NORMAN FISCHER & ASSOCIATES INC. (s)—C-125, C-111
PAUL DEAN FORD, BROADCAST ENGINEERING CONSULTANT (s)—C-111
RICHARD A. FOREMAN ASSOCIATES INC. (s)—C-125
FOX/LORBER ASSOCIATES INC. (s)—C-77
LIONEL L. FRAY & ASSOCIATES INC. (s)—C-111
THE GALLUP ORGANIZATION INC. (s)—C-132
CLIFTON GARDINER & ASSOCIATES INC. (s)—C-125
GAYLA ASSOCIATES INC. (s)—C-111
THE GEORGE-INGRAHAM CORP. (s)—C-155
JAMES R. GEORGE INC. (s)—C-125
GINSBURG MULTI-MEDIA INTELLIGENCE (s)—C-111
JEFF GOLD PRODUCTIONS INC. (s)—C-78
GOULD ENTERTAINMENT CORP. (s)—C-79
RUDOLF F. GRAF (s)—C-111
CHARLES GREENE ASSOCIATES (s)—C-125
GRICH BROADCAST CONSULTANTS (s)—C-79
FREDERICK G. GRIFFIN, P.C., CONSULTING ENGINEER (s)—C-111
HAGUE & CO. (s)—C-125
HARRISON, BOND & PECARO (s)—C-126, C-111
NORMAN HECHT RESEARCH (s)—C-134, C-112
JAMES C. HIRSCH COMMUNICATIONS SERVICES (s)—C-112
THE HOARTY CORP. (s)—C-126, C-112
HOFFMAN-SCHULTZ MEDIA CAPITAL INC. (s)—C-126
HOGAN-FELDMANN INC. (s)—C-126
THE HOLT CORP. (s)—C-126
THE LARRY HOWE GROUP (s)—C-112
J. C. HUMKE & ASSOCIATES INC. (s)—C-112
IASUS MOBILE SYSTEMS INC. (s)—C-112
IEC CO. (s)—C-157
IMMAD BROADCAST SERVICES (s)—C-157, C-112
INTERMEDIA ARTS MINNESOTA (s)—C-112, C-81
IBS/INTERNATIONAL BROADCAST SYSTEMS LTD. (s)—C-81
INTERNATIONAL BROADCAST SYSTEMS INC. (s)—C-112
INTERNATIONAL CREATIVE MANAGEMENT INC. (s)—C-113
INTERNATIONAL PROGRAM CONSULTANTS INC. (s)—C-82
IRIS FILMS INC. (s)—C-82
JIM JOHNSON & ASSOCIATES INC. (s)—C-113
KAGAN MEDIA APPRAISALS INC. (s)—C-126
PAUL KAGAN ASSOCIATES INC. (s)—C-113
KALBA INTERNATIONAL INC. (s)—C-113
KALLIL & CO. INC. (s)—C-126
THOMAS KARWIN & ASSOCIATES (s)—C-113
KEPPER, TUPPER & FUGATTI INC. (s)—C-126
BOB KIMEL'S NEW ENGLAND MEDIA INC. (s)—C-127
T. F. KIRKMAN INC. (s)—C-113
KOZACKO-HORTON CO. (s)—C-127
LECHMAN & JOHNSON INC. (s)—C-113
LIGHTNING ELECTRIC OF PENNSYLVANIA INC. (s)—C-161
LIGHTNING ELIMINATORS & CONSULTANTS INC. (s)—C-161
FRANK N. MAGID ASSOCIATES (s)—C-113
MAGNAVOX CATV SYSTEMS INC. (s)—C-162
THE MAHLMAN CO. (s)—C-127
MALARKEY-TAYLOR ASSOCIATES INC. (s)—C-113
MALARKEY-TAYLOR RESEARCH (s)—C-113
THE JACK MALONEY CO. (s)—C-127
THE MARKET & AUDIENCE RESEARCH GROUP INC. (s)—C-134
MARQUEST RESEARCH (s)—C-134
N. MARSHALL & ASSOCIATES (s)—C-163
McHUGH & HOFFMAN INC. (s)—C-114
EDWARD R. MCKENNA (s)—C-128
McM COMMUNICATIONS (s)—C-86
KENNETH R. MEADES (s)—C-114
MEDIA COMPUTING INC. (s)—C-163
MEDIA TECHNOLOGY ASSOCIATES LTD. (s)—C-114
MERION ASSOCIATES (s)—C-128, C-114
METROWEST COMMUNICATIONS GROUP (s)—C-114
MICOR VIDEO EQUIPMENT SALES INC. (s)—C-164
MICRO COMMUNICATIONS INC. (s)—C-164
MICROWAVE NETWORKS INC. (s)—C-114
MILLAR CO. INC. (s)—C-128
MITCHELL & ASSOCIATES INC. (s)—C-128
MORCOM SYSTEMS INC. (s)—C-114
LAWRENCE L. MORTON ASSOCIATES (s)—C-114
MPB TECHNOLOGIES INC. (s)—C-114
MSI TELECOM CONSULTANTS GROUP (s)—C-114
MULTICOMM SCIENCES INTERNATIONAL INC. (s)—C-114
ROBERT MURPHY ASSOCIATES (s)—C-114
NATHAN ASSOCIATES INC. (s)—C-114
NATIONAL ECONOMIC RESEARCH ASSOCIATES INC. (s)—C-114
NATIONAL VIDEO ASSOCIATES (s)—C-114
NAVY OFFICE OF INFORMATION (s)—C-88
L. E. NELSON SALES CORP./THORN-EMI (s)—C-166
NEW ZOO REVUE (s)—C-89
OGLETTREE PRODUCTIONS (s)—C-89
ORNSTEIN COMMUNICATIONS ASSOCIATES (s)—C-128
O. D. PAGE, PROFESSIONAL ENGINEERS & CONSULTANTS (s)—C-115
PECA INC. (s)—C-168
ROBERT J. PELLETIER ASSOCIATES (s)—C-115
PERFORMANCE CABLE TV PRODUCTS (s)—C-168
DONALD A. PERRY & ASSOCIATES INC. (s)—C-115
PHASE ONE COMMUNICATIONS INC. (s)—C-115
POTOMAC TELEVISION/COMMUNICATIONS (s)—C-91
THE WARD L. QLIAAL CO. (s)—C-115
THE R CORP. (s)—C-116
RADIO'S RELIABLE RESOURCES (s)—C-116
STAN RAYMOND & ASSOCIATES INC. (s)—C-129
REEVES A/V SYSTEMS INC. (s)—C-92
PAUL E. REID CO. (s)—C-129
THE RESEARCH GROUP (s)—C-116
RISCHER PRODUCTIONS LTD. (s)—C-93
ROCK SOLID PRODUCTIONS (s)—C-93
GEORGE T. RODMAN INC. (s)—C-116
RODRIGUEZ ENTERPRISES INC. (s)—C-116
THE ROLAND CO. (s)—C-93
ROBERT ROSENHEIM ASSOCIATES (s)—C-93
ROSNER TELEVISION SYSTEMS INC. (s)—C-116
RPS COMMUNICATIONS (s)—C-116
RUNKLE, NILSON & CO. INC. (s)—C-129
RUTTER-DUNN COMMUNICATIONS (s)—C-116
SANDLER MEDIA GROUP INC. (s)—C-129
J. M. SANSONE ASSOCIATES (s)—C-129, C-116
SATELLITE SYSTEMS OF BREVARD (s)—C-172
SAVTAX CO. (s)—C-116
DAVID SCHAEFER & CO. (s)—C-94
SCHIFF-JONES LTD. (s)—C-116
SCIENTIFIC-ATLANTA INC. (s)—C-172
SCOTT & CO. (s)—C-116
M. H. SEIDEN & ASSOCIATES INC. (s)—C-116
SEMO COMMUNICATIONS CORP. (s)—C-116
SHAROUBIM INTERNATIONAL GROUP INC. (s)—C-173
BARRY SHERMAN & ASSOCIATES (s)—C-129
GORDON SHERMAN & ASSOCIATES INC. (s)—C-129
SECOR CORP. (s)—C-173
BILL SIMS PARTNERS (s)—C-116
SJOOCOM INC. (s)—C-116
THE SME GROUP INC. (s)—C-116
SPECTRUM PLANNING INC. (s)—C-118
STATUSYSTEM INC. (s)—C-175
RICHARD STEIN & ASSOCIATES (s)—C-118
STERLING COMMUNICATIONS (s)—C-95
STERLING INSTITUTE INC. (s)—C-118
CLAIRE STERN ASSOCIATES INC. (s)—C-118
STERN TELECOMMUNICATIONS CORP. (s)—C-118
S. S. STREET & ASSOCIATES (s)—C-118
JOE SULLIVAN & ASSOCIATES INC. (s)—C-118
TALFORD COOPER INC. (s)—C-118
TAPE-FILM INDUSTRIES (s)—C-96
TAPSCAN INC., TVSCAN DIV. (s)—C-135
TECHNOV INDUSTRIES LTD. (s)—C-176
TELECOM DISTRIBUTION SERVICES CORP. (s)—C-118
TELE-ENGINEERING CORP. (s)—C-177, C-118
TELEPLEX INC. (s)—C-177
TELESTRATEGIES (s)—C-118
TELEVISION CABLE COMMUNICATIONS (s)—C-118
TELEVISION TURNKEY SERVICES (s)—C-118
TEMPLE, BARKER & SLOANE, STRATEGIC PLANNING ASSOCIATES (s)—C-118
THE:30 AIRBORNE (s)—C-135, C-97
H. ERWIN THOMPSON ASSOCIATES INC. (s)—C-130
THE THORBURN CO. (s)—C-130
EDWIN TORNBERG & CO. INC. (s)—C-130, C-118
TRANSCOMM INC. (s)—C-119
USA 800 (s)—C-119
T. J. VAUGHAN & ASSOCIATES (s)—C-119
VEGA ASSOCIATES INC. (s)—C-119
VERONIS, SUHLER & ASSOCIATES INC. (s)—C-130
VIDEO PROBE INDEX INC. (s)—C-119, C-132
VIDEO MANAGEMENT CONSULTANTS (s)—C-119
VONDELL & CO. (s)—C-130
WALKER MEDIA INC. (s)—C-130
WALLER CAPITAL CORP. (s)—C-130
WARREN, MORRIS & MADISON LTD. (s)—C-119
WASHINGTON INTERNATIONAL TELEPORT (s)—C-119
WESTERN TELE-COMMUNICATIONS INC. (s)—C-183
WILKIN COMMUNICATIONS (s)—C-120
WIRELESS CABLE CONNECTION INC. (s)—C-120
WJM CONSULTANTS (s)—C-131
WORLD WIDE INFORMATION SERVICES INC. (s)—C-120
WW ASSOCIATES (s)—C-131, C-120
WALTER S. WYDRO CONSULTANTS (s)—C-120, C-131
JIM YOUNG & ASSOCIATES INC. (s)—C-120
THE AUSTIN CO. (s)—C-105
AVIATION SYSTEMS ASSOCIATES INC. (s)—C-105
BIA CONSULTING (s)—C-106
BREWSTER INGRAHAM CONSULTING GROUP INC. (s)—C-106
BRITISH INFORMATION SERVICES (s)—C-70
BROADCAST-CABLE ASSOCIATES INC. (s)—C-106
BROOKS & STREET (s)—C-106
STUART N. BROTMAN (s)—C-106
BRUNING & ASSOCIATES INC. (s)—C-122
BRUSKIN ASSOCIATES (s)—C-133
HOWARD BURKAT COPY & CONCEPTS (s)—C-106
CABLE COMMUNICATIONS CONSULTANTS INC. (s)—C-106
CABLE ENGINEERING INC. (s)—C-106
CABLE MANAGEMENT SERVICES (s)—C-106
CABLE MEDIA ASSOCIATES (s)—C-122
CABLE TECHNOLOGIES INTERNATIONAL INC. (s)—C-144
CABLEMEDIA ADVERTISING INC. (s)—C-107
CAPTOL TELEVISION INC. (s)—C-71
CATV DESIGN ASSOCIATES INC. (s)—C-107
CATV SUBSCRIBER SERVICES INC. (s)—C-107
CLASSIC ENTERTAINMENT PRODUCTIONS (s)—C-73
CMI RESEARCH INC. (s)—C-133
COAXIAL ANALYSTS INC. (s)—C-107
COAXIAL INTERNATIONAL INC. (s)—C-107
COMMUNICATION TECHNOLOGIES INC. (s)—C-108
COMSONICS INC. (s)—C-108
CONLEY & ASSOCIATES (s)—C-108
DESIGN AUTOMATION INC. (s)—C-110
J. B. EMERSON & ASSOCIATES INC. (s)—C-110
ESQUE MARKETING INC. (s)—C-133
FOX/LORBER ASSOCIATES INC. (s)—C-77
GAYLA ASSOCIATES INC. (s)—C-111
JAMES R. GEORGE INC. (s)—C-125
GINSBURG MULTI-MEDIA INTELLIGENCE (s)—C-111
FREDERICK G. GRIFFIN, P.C., CONSULTING ENGINEER (s)—C-111
HARRISON, BOND & PECARO (s)—C-126, C-111
NORMAN HECHT RESEARCH (s)—C-134, C-112
HOGAN-FELDMANN INC. (s)—C-126
THE LARRY HOWE GROUP (s)—C-112
KAGAN MEDIA APPRAISALS INC. (s)—C-126
PAUL KAGAN ASSOCIATES INC. (s)—C-113
KALBA INTERNATIONAL INC. (s)—C-113
KALLIL & CO. INC. (s)—C-126
THOMAS KARWIN & ASSOCIATES (s)—C-113
BOB KIMEL'S NEW ENGLAND MEDIA INC. (s)—C-127
MAGNAVOX CATV SYSTEMS INC. (s)—C-162
MARQUEST RESEARCH (s)—C-134
KENNETH R. MEADES (s)—C-114
MITCHELL & ASSOCIATES INC. (s)—C-128
MOHAWK WIRE & CABLE CORP. (s)—C-165
NATHAN ASSOCIATES INC. (s)—C-114
N.R.C. COMMUNICATIONS INC. (s)—C-115
THE R CORP. (s)—C-116
ROSNER TELEVISION SYSTEMS INC. (s)—C-116
RUTTER-DUNN COMMUNICATIONS (s)—C-116
SANDLER MEDIA GROUP INC. (s)—C-129

0600-0583
—cable

ALEXANDER & ASSOCIATES (s)—C-105, C-121

GORDON SHERMAN & ASSOCIATES INC. (s)—C-129
 SIECOR CORP. (s)—C-173
 RICHARD STEIN & ASSOCIATES (s)—C-118
 CLAIRE STERN ASSOCIATES INC. (s)—C-118
 S. S. STREET & ASSOCIATES (s)—C-118
 JOE SULLIVAN & ASSOCIATES INC. (s)—C-118
 THE:30 AIRBORNE (s)—C-135, C-97
 EDWIN TORNBORG & CO. INC. (s)—C-130, C-118
 WARREN, MORRIS & MADISON LTD. (s)—C-119
 WLM CONSULTANTS (s)—C-131
 THE WOLD ORGANIZATION LTD. (s)—C-120
 WW ASSOCIATES (s)—C-131, C-120
 WALTER S. WYDRO CONSULTANTS (s)—C-120, C-131

WLM CONSULTANTS (s)—C-131
 WW ASSOCIATES (s)—C-131, C-120
 WALTER S. WYDRO CONSULTANTS (s)—C-120, C-131
 Z-AUGS CORP. (s)—C-104

0600-0589
 —radio

THE AUSTIN CO. (s)—C-105
 AVIATION SYSTEMS ASSOCIATES INC. (s)—C-105
 AVPRO INC. (s)—C-121
 BIA CONSULTING (s)—C-106
 BILL-DAVID ASSOCIATES INC. (s)—C-122, C-106
 BRITISH INFORMATION SERVICES (s)—C-70
 STUART N. BROTMAN (s)—C-106
 BRUSKIN ASSOCIATES (s)—C-133
 HOWARD BURKAT COPY & CONCEPTS (s)—C-106
 CAVALIER COMPUTER SERVICES INC. (s)—C-107
 CHAPMAN ASSOCIATES (s)—C-123
 COMSAT VIDEO ENTERPRISES (s)—C-108
 COMSEARCH (s)—C-108
 DESIGN AUTOMATION INC. (s)—C-110
 DRAKE-CHENULT (s)—C-110
 DSI COMMUNICATIONS INC. (s)—C-110
 WILLIAM A. EXLINE INC. (s)—C-124
 THE GALLUP ORGANIZATION INC. (s)—C-132
 GINSBURG MULTI-MEDIA INTELLIGENCE (s)—C-111
 FREDERICK G. GRIFFIN, P.C., CONSULTING ENGINEER (s)—C-111
 HARRISON, BOND & PECARO (s)—C-126, C-111
 NORMAN HECHT RESEARCH (s)—C-134, C-112
 HOFFMAN-SCHUTZ MEDIA CAPITAL INC. (s)—C-126
 HOGAN-FELDMANN INC. (s)—C-126
 KAGAN MEDIA APPRAISALS INC. (s)—C-126
 PAUL KAGAN ASSOCIATES INC. (s)—C-113
 KALLI & CO. INC. (s)—C-126
 BOB KIMEL'S NEW ENGLAND MEDIA INC. (s)—C-127
 THE LATHAM FOUNDATION (s)—C-84
 LOOK & CO. (s)—C-84
 MARQUEST RESEARCH (s)—C-134
 N. MARSHALL & ASSOCIATES (s)—C-163
 KENNETH R. MEADES (s)—C-114
 MICROWAVE NETWORKS INC. (s)—C-114
 MILLAR CO. INC. (s)—C-128
 MITCHELL & ASSOCIATES INC. (s)—C-128
 LAWRENCE L. MORTON ASSOCIATES (s)—C-114
 NATHAN ASSOCIATES INC. (s)—C-114
 NATIONAL VIDEO ASSOCIATES (s)—C-114
 THE WARD L. QUAAL CO. (s)—C-115
 STAN RAYMOND & ASSOCIATES INC. (s)—C-129
 ROSNER TELEVISION SYSTEMS INC. (s)—C-116
 RUMBALT & ASSOCIATES (s)—C-129
 SANDLER MEDIA GROUP INC. (s)—C-129
 GORDON SHERMAN & ASSOCIATES INC. (s)—C-129
 JOHN D. STEBBINS CO. (s)—C-130
 JOE SULLIVAN & ASSOCIATES INC. (s)—C-118
 TELEPLEX INC. (s)—C-177
 THE:30 AIRBORNE (s)—C-135, C-97
 EDWIN TORNBORG & CO. INC. (s)—C-130, C-118
 WARREN, MORRIS & MADISON LTD. (s)—C-119
 WILKIN COMMUNICATIONS (s)—C-120
 WLM CONSULTANTS (s)—C-131
 WALTER S. WYDRO CONSULTANTS (s)—C-120, C-131

0600-0586
 —expert testimony

ALEXANDER & ASSOCIATES (s)—C-105, C-121
 ANDREW CORP. (s)—C-140
 AVIATION SYSTEMS ASSOCIATES INC. (s)—C-105
 BIA CONSULTING (s)—C-106
 BILL-DAVID ASSOCIATES INC. (s)—C-122, C-106
 BONE & ASSOCIATES INC. (s)—C-106
 BREWSTER INGRAHAM CONSULTING GROUP INC. (s)—C-106
 BROOKS & STREET (s)—C-106
 STUART N. BROTMAN (s)—C-106
 HOWARD BURKAT COPY & CONCEPTS (s)—C-106
 CABLE COMMUNICATIONS CONSULTANTS INC. (s)—C-106
 CABLE MANAGEMENT SERVICES (s)—C-106
 CABLE MEDIA ASSOCIATES (s)—C-122
 COMSONICS INC. (s)—C-108
 CONLEY & ASSOCIATES (s)—C-108
 DESIGN AUTOMATION INC. (s)—C-110
 WILLIAM A. EXLINE INC. (s)—C-124
 FOX/LORBER ASSOCIATES INC. (s)—C-77
 JAMES R. GEORGE INC. (s)—C-125
 GINSBURG MULTI-MEDIA INTELLIGENCE (s)—C-111
 FREDERICK G. GRIFFIN, P.C., CONSULTING ENGINEER (s)—C-111
 HARRISON, BOND & PECARO (s)—C-126, C-111
 NORMAN HECHT RESEARCH (s)—C-134, C-112
 KAGAN MEDIA APPRAISALS INC. (s)—C-126
 KALLI & CO. INC. (s)—C-126
 THOMAS KARWIN & ASSOCIATES (s)—C-113
 BOB KIMEL'S NEW ENGLAND MEDIA INC. (s)—C-127
 MARQUEST RESEARCH (s)—C-134
 MICOR VIDEO EQUIPMENT SALES INC. (s)—C-164
 MITCHELL & ASSOCIATES INC. (s)—C-128
 LAWRENCE L. MORTON ASSOCIATES (s)—C-114
 NATHAN ASSOCIATES INC. (s)—C-114
 THE WARD L. QUAAL CO. (s)—C-115
 ROSNER TELEVISION SYSTEMS INC. (s)—C-116
 RUTTER-DUNN COMMUNICATIONS (s)—C-116
 JOHN D. STEBBINS CO. (s)—C-130
 S. S. STREET & ASSOCIATES (s)—C-118
 JOE SULLIVAN & ASSOCIATES INC. (s)—C-118
 TECHNOV INDUSTRIES LTD. (s)—C-176
 TELCOM APPRAISAL (s)—C-118
 TELEPLEX INC. (s)—C-177
 EDWIN TORNBORG & CO. INC. (s)—C-130, C-118
 WIRELESS CABLE CONNECTION INC. (s)—C-120

0600-0592
 —telecommunications

A.F. ASSOCIATES INC. (s)—C-137
 ANDREW CORP. (s)—C-140
 APC CONSULTING (s)—C-105
 THE AUSTIN CO. (s)—C-105
 AVIATION SYSTEMS ASSOCIATES INC. (s)—C-105
 BIA CONSULTING (s)—C-106
 BONE & ASSOCIATES INC. (s)—C-106
 BOOZ, ALLEN & HAMILTON INC. (s)—C-106
 STUART N. BROTMAN (s)—C-106
 BRUNING & ASSOCIATES INC. (s)—C-122
 CAPITAL CITIES/ABC VIDEO ENTERPRISES INC. (s)—C-71
 CATALYST PRODUCTION SERVICES (s)—C-72
 COMMUNICATION TECHNOLOGIES INC. (s)—C-108
 COMSEARCH (s)—C-108
 COMSONICS INC. (s)—C-108
 CONLEY & ASSOCIATES (s)—C-108
 DESIGN AUTOMATION INC. (s)—C-110
 DSI COMMUNICATIONS INC. (s)—C-110
 Imero Fiorentino Associates Inc. (s)—C-110
 JAMES R. GEORGE INC. (s)—C-125
 GINSBURG MULTI-MEDIA INTELLIGENCE (s)—C-111
 GRICH BROADCAST CONSULTANTS (s)—C-79
 FREDERICK G. GRIFFIN, P.C., CONSULTING ENGINEER (s)—C-111
 HARRISON, BOND & PECARO (s)—C-126, C-111
 IASUS MOBILE SYSTEMS INC. (s)—C-112
 KAGAN MEDIA APPRAISALS INC. (s)—C-126
 PAUL KAGAN ASSOCIATES INC. (s)—C-113
 KALBA INTERNATIONAL INC. (s)—C-113
 KALLI & CO. INC. (s)—C-126
 THOMAS KARWIN & ASSOCIATES (s)—C-113
 LASER EDIT INC. (s)—C-84
 N. MARSHALL & ASSOCIATES (s)—C-163
 MICROWAVE NETWORKS INC. (s)—C-114
 LAWRENCE L. MORTON ASSOCIATES (s)—C-114
 NATHAN ASSOCIATES INC. (s)—C-114
 NATIONAL VIDEO ASSOCIATES (s)—C-114
 PORCHEY RESEARCH INC. (s)—C-135
 PRODUCTION & SATELLITE SERVICES INC. (PSSI) (s)—C-91
 THE WARD L. QUAAL CO. (s)—C-115
 ROSNER TELEVISION SYSTEMS INC. (s)—C-116
 RUTTER-DUNN COMMUNICATIONS (s)—C-116
 SANDLER MEDIA GROUP INC. (s)—C-129
 GORDON SHERMAN & ASSOCIATES INC. (s)—C-129
 CLAIRE STERN ASSOCIATES INC. (s)—C-118
 TECHNOV INDUSTRIES LTD. (s)—C-176
 TELCOM APPRAISAL (s)—C-118
 TELECORP SYSTEMS INC. (s)—C-176
 TELEPLEX INC. (s)—C-177
 WARREN, MORRIS & MADISON LTD. (s)—C-119
 WASHINGTON INTERNATIONAL TELEPORT (s)—C-119
 WLM CONSULTANTS (s)—C-131
 THE WOLD ORGANIZATION LTD. (s)—C-120
 WALTER S. WYDRO CONSULTANTS (s)—C-120, C-131

0600-0595
 —television

AMATEUR VIDEO NEWS NETWORK INC. (AVNN) (s)—C-68
 ANDREW CORP. (s)—C-140
 THE AUSTIN CO. (s)—C-105
 AVIATION SYSTEMS ASSOCIATES INC. (s)—C-105
 AVPRO INC. (s)—C-121
 BIA CONSULTING (s)—C-106

BILL-DAVID ASSOCIATES INC. (s)—C-122, C-106
 BLAIR MEDIA INC. (s)—C-106
 BONE & ASSOCIATES INC. (s)—C-106
 BRITISH INFORMATION SERVICES (s)—C-70
 BROADCAST-CABLE ASSOCIATES INC. (s)—C-106
 STUART N. BROTMAN (s)—C-106
 BRUSKIN ASSOCIATES (s)—C-133
 HOWARD BURKAT COPY & CONCEPTS (s)—C-106
 CAPITOL TELEVISION INC. (s)—C-71
 CATALYST PRODUCTION SERVICES (s)—C-72
 CAVALIER COMPUTER SERVICES INC. (s)—C-107
 CHAPMAN ASSOCIATES (s)—C-123
 CLASSIC ENTERTAINMENT PRODUCTIONS (s)—C-73
 COMMUNICATION TECHNOLOGIES INC. (s)—C-108
 DESIGN AUTOMATION INC. (s)—C-110
 DNR PRODUCTIONS INC. (s)—C-151
 DSI COMMUNICATIONS INC. (s)—C-110
 EBS INTERNATIONAL (s)—C-124
 WILLIAM A. EXLINE INC. (s)—C-124
 Imero Fiorentino Associates Inc. (s)—C-110
 FOX/LORBER ASSOCIATES INC. (s)—C-77
 THE GALLUP ORGANIZATION INC. (s)—C-132
 GINSBURG MULTI-MEDIA INTELLIGENCE (s)—C-111
 JEFF GOLD PRODUCTIONS INC. (s)—C-78
 GRICH BROADCAST CONSULTANTS (s)—C-79
 HARRISON, BOND & PECARO (s)—C-126, C-111
 NORMAN HECHT RESEARCH (s)—C-134, C-112
 HOFFMAN-SCHUTZ MEDIA CAPITAL INC. (s)—C-126
 HOGAN-FELDMANN INC. (s)—C-126
 THE LARRY HOWE GROUP (s)—C-112
 IBS/INTERNATIONAL BROADCAST SYSTEMS LTD. (s)—C-81
 INTERNATIONAL BROADCAST SYSTEMS INC. (s)—C-112
 INTERNATIONAL PROGRAM CONSULTANTS INC. (s)—C-82
 KAGAN MEDIA APPRAISALS INC. (s)—C-126
 PAUL KAGAN ASSOCIATES INC. (s)—C-113
 KALLI & CO. INC. (s)—C-126
 THOMAS KARWIN & ASSOCIATES (s)—C-113
 BOB KIMEL'S NEW ENGLAND MEDIA INC. (s)—C-127
 LASER EDIT INC. (s)—C-84
 THE LATHAM FOUNDATION (s)—C-84
 THE MARKET & AUDIENCE RESEARCH GROUP INC. (s)—C-134
 MARQUEST RESEARCH (s)—C-134
 McM COMMUNICATIONS (s)—C-86
 KENNETH R. MEADES (s)—C-114
 MITCHELL & ASSOCIATES INC. (s)—C-128
 NATHAN ASSOCIATES INC. (s)—C-114
 NATIONAL VIDEO ASSOCIATES (s)—C-114
 NEW ZOO REVUE (s)—C-89
 ROBERT J. PELLETIER ASSOCIATES (s)—C-115
 PINNACLE COMMUNICATIONS INC. (s)—C-91
 PORCHEY RESEARCH INC. (s)—C-135
 POTOMAC TELEVISION/COMMUNICATIONS (s)—C-91
 PRODUCTION & SATELLITE SERVICES INC. (PSSI) (s)—C-91
 PUBLIC BROADCAST MARKETING INC. (s)—C-61
 THE WARD L. QUAAL CO. (s)—C-115
 ROBERT ROSENHEIM ASSOCIATES (s)—C-93
 ROSNER TELEVISION SYSTEMS INC. (s)—C-116
 RUMBALT & ASSOCIATES (s)—C-129
 J. M. SANSONE ASSOCIATES (s)—C-129, C-116

There is no more visible place for your advertising message than the pages of the Television & Cable Factbook

SG COMMUNICATIONS (s)—C-173
GORDON SHERMAN & ASSOCIATES INC.
(s)—C-129
JOHN D. STEBBINS CO. (s)—C-130
JOE SULLIVAN & ASSOCIATES INC. (s)—C-118
TECHNOV INDUSTRIES LTD. (s)—C-176
TELEPLEX INC. (s)—C-177
TELEVISION TURKEY SERVICES (s)—C-118
THE:30 AIRBORNE (s)—C-135, C-97
EDWIN TORNBORG & CO. INC. (s)—C-130, C-118
VANDA COMMUNICATIONS INC. (s)—C-119
WARREN, MORRIS & MADISON LTD. (s)—C-119
WASHINGTON INTERNATIONAL TELEPORT (s)—C-119
WLM CONSULTANTS (s)—C-131
THE WOLD ORGANIZATION LTD. (s)—C-120
WALTER S. WYDRO CONSULTANTS (s)—C-120, C-131

0600-0600**Credit Agencies**

ALACRITY CABLE COLLECTIONS (s)—C-105
THE BANK OF NEW YORK (s)—C-122
CREDIT PROTECTION ASSOCIATION INC.
(s)—C-108
INTERMEDIA ARTS MINNESOTA (s)—C-81
MARINE MIDLAND BANK N.A. (s)—C-127
M. H. SEIDEN & ASSOCIATES INC. (s)—C-116
SZABO ASSOCIATES INC., MEDIA COLLEC-
TION SPECIALISTS (s)—C-118
WALLER CAPITAL CORP. (s)—C-130

0600-0620**Database/Information Management**

ABN/FOCAL POINT TV NEWS NETWORK
(s)—C-67
ALLIED CAPITAL CORP. (s)—C-121
BILL-DAVID ASSOCIATES INC. (s)—C-106
BOOZ, ALLEN & HAMILTON INC. (s)—C-106
BORTZ & CO. INC. (s)—C-106
BROADCAST DATA SERVICES (s)—C-106
BROADCAST DATA SYSTEMS (s)—C-133
BUSINESS SYSTEMS INC. (s)—C-106
CABLE SERVICES GROUP (s)—C-106
CABLE TECHNOLOGIES INTERNATIONAL INC.
(s)—C-144, C-106
CABLETEK (s)—C-145
CABLEDATA (s)—C-106
CABLEDATA CANADA (s)—C-106
CABLEDATA INTERNATIONAL (s)—C-106
CAVALIER COMPUTER SERVICES INC. (s)—C-107
COAXIAL ANALYSTS INC. (s)—C-107
COMMUNICATIONS STUDIES & PLANNING
INTERNATIONAL INC. (s)—C-108
COMSEARCH (s)—C-108
CONTEL FEDERAL SYSTEMS SECTOR (s)—C-108
COOLEY ASSOCIATES INC. (s)—C-108
DATAWORLD (s)—C-110
DONNELLEY MARKETING INFORMATION
SERVICES (s)—C-110
ESQUE MARKETING INC. (s)—C-133
NORMAN HECHT RESEARCH (s)—C-134, C-112
HOLLYWOOD VAULTS INC. (s)—C-81
INTERACTIVE MARKET SYSTEMS INC. (IMS)
(s)—C-112
JEFFERSON-PILOT DATA SERVICES INC.
(s)—C-113
LONG SYSTEMS INC. (s)—C-113
MARKET OPINION RESEARCH (s)—C-134
MARKETING RESOURCES PLUS (s)—C-134
MARQUEST RESEARCH (s)—C-134
MEDIA TECHNOLOGY ASSOCIATES LTD.
(s)—C-114
MEDIALINK (s)—C-86

MORCOM SYSTEMS INC. (s)—C-114
LAWRENCE L. MORTON ASSOCIATES (s)—C-114
MTL SYSTEMS INC. (s)—C-87
NATHAN ASSOCIATES INC. (s)—C-114
PARALLEX (s)—C-168, C-115
PROGRAMLINK (s)—C-115
REGISTER DATA SYSTEMS (s)—C-171
J. M. SANSONE ASSOCIATES (s)—C-129, C-116
SECAGRAPHS INC. (s)—C-116
TAPSCAN INC., TVSCAN DIV. (s)—C-135
T-C SPECIALTIES CO. INC. (s)—C-118
TELETECH COMMUNICATIONS (s)—C-118
UNITED PRESS INTERNATIONAL (s)—C-99
UNIVISION INC. (s)—C-119
VIDEO COMMUNICATIONS INC. (s)—C-119
WARREN PUBLISHING INC. (s)—C-119
WIRELESS CABLE CONNECTION INC. (s)—C-120

0600-0640**Design Services, Two-Way Systems**

CABLE ENGINEERING INC. (s)—C-106
CABLE LINK INC. (s)—C-144
CABLE SEARCH ASSOCIATES (s)—C-106
CABLE SYSTEM SURVEY CO. (s)—C-106
WILLIAM B. CARR & ASSOCIATES INC. (s)—C-107
CATV DESIGN ASSOCIATES INC. (s)—C-107
CATV SUBSCRIBER SERVICES INC. (s)—C-107
C-COR ELECTRONICS INC. (s)—C-146
CLS2 (s)—C-107
COAXIAL ANALYSTS INC. (s)—C-107
COAXIAL INTERNATIONAL INC. (s)—C-107
COMMUNICATION TECHNOLOGIES INC. (s)—C-108
COMMUNICATIONS STUDIES & PLANNING
INTERNATIONAL INC. (s)—C-108
COMSEARCH (s)—C-108
CONLEY & ASSOCIATES (s)—C-108
COOLEY ASSOCIATES INC. (s)—C-108
DECIBEL PRODUCTS INC. (s)—C-150
EDM & ASSOCIATES INC. (s)—C-110
EDSTAN STUDIO WEST (s)—C-75
FREDERICK G. GRIFFIN, P.C., CONSULTING
ENGINEER (s)—C-111
J. C. HUMKE & ASSOCIATES INC. (s)—C-112
LIGHTNING ELECTRIC OF PENNSYLVANIA
INC. (s)—C-161
MAGNAVOX CATV SYSTEMS INC. (s)—C-162
MALARKEY-TAYLOR ASSOCIATES INC. (s)—C-113
MEDIA TECHNOLOGY ASSOCIATES LTD.
(s)—C-114
MORCOM SYSTEMS INC. (s)—C-114
O. D. PAGE, PROFESSIONAL ENGINEERS &
CONSULTANTS (s)—C-115
PARAMOUNT DESIGNS INC. (s)—C-115
PRIVATENET INC. (s)—C-115
GEORGE T. RODMAN INC. (s)—C-116
ROSNER TELEVISION SYSTEMS INC. (s)—C-116
RUTTER-DUNN COMMUNICATIONS (s)—C-116
SECAGRAPHS INC. (s)—C-116
STERN TELECOMMUNICATIONS CORP. (s)—C-118
TELE-ENGINEERING CORP. (s)—C-177, C-118
UTILITY TOWER CO. (s)—C-180
VICKERMAN-ZACHARY-MILLER (s)—C-119
VIDEOPHILE INC. (s)—C-119
WESTERN TELE-COMMUNICATIONS INC.
(s)—C-183
WHITMAN-OLSON (s)—C-136
WALTER S. WYDRO CONSULTANTS (s)—C-120, C-131

0600-0645**Divestitures**

ALEXANDER & ASSOCIATES (s)—C-105, C-121
FRANK BOYLE & CO. (s)—C-122
STUART N. BROTMAN (s)—C-106
CHAPMAN ASSOCIATES (s)—C-123
CONLEY & ASSOCIATES (s)—C-124, C-108
HOFFMAN-SCHUTZ MEDIA CAPITAL INC.
(s)—C-126
JESUP, JOSEPHTHAL & CO. INC. (s)—C-126
KALIL & CO. INC. (s)—C-126
PEGASUS CAPITAL MANAGEMENT (s)—C-128
PITTSBURGH NATIONAL BANK (s)—C-129
THE SILLERMAN COMPANIES (s)—C-130
TELCOM APPRAISAL (s)—C-118

0600-0660**Earth Station Site Selection**

ALDEN ELECTRONICS INC. (s)—C-138
ANDREW CORP. (s)—C-140
ANTENNA TECHNOLOGY (s)—C-140
BAF COMMUNICATIONS CORP. (s)—C-142
WILLIAM B. CARR & ASSOCIATES INC. (s)—C-107
COMMUNICATION TECHNOLOGIES INC. (s)—C-108
COMMUNICATIONS ENGINEERING (s)—C-108
COMMUNICATIONS SYSTEMS GROUP (s)—C-148
COMSAT VIDEO ENTERPRISES (s)—C-108
COMSEARCH (s)—C-108
COMSONICS INC. (s)—C-108
CONLEY & ASSOCIATES (s)—C-108
COOLEY ASSOCIATES INC. (s)—C-108
DSI COMMUNICATIONS INC. (s)—C-110
EDM & ASSOCIATES INC. (s)—C-110
GODWIN'S DIS-K SATELLITE SYSTEMS INC.
(s)—C-155
FREDERICK G. GRIFFIN, P.C., CONSULTING
ENGINEER (s)—C-111
HAMILTON COMMUNICATIONS CONSULT-
ANTS INC. (s)—C-111
J. C. HUMKE & ASSOCIATES INC. (s)—C-112
LIGHTNING ELECTRIC OF PENNSYLVANIA
INC. (s)—C-161
MEDIA TECHNOLOGY ASSOCIATES LTD.
(s)—C-114
MORCOM SYSTEMS INC. (s)—C-114
MULTICOMM SCIENCES INTERNATIONAL
INC. (s)—C-114
O. D. PAGE, PROFESSIONAL ENGINEERS &
CONSULTANTS (s)—C-115
PHASE ONE COMMUNICATIONS INC. (s)—C-115
PRODUCTION & SATELLITE SERVICES INC.
(PSSI) (s)—C-91
RADIO TOWER CO. INC. (s)—C-170
SATELLITE SYSTEMS OF BREVARD (s)—C-172
SCIENTIFIC-ATLANTA INC. (s)—C-172
SKAGGS TELECOMMUNICATIONS SERVICE
(s)—C-94
SPECTRUM PLANNING INC. (s)—C-118
STERN TELECOMMUNICATIONS CORP. (s)—C-118
TELE-ENGINEERING CORP. (s)—C-177, C-118
VIDEOPHILE INC. (s)—C-119
WASHINGTON INTERNATIONAL TELEPORT
(s)—C-119

WESTERN TELE-COMMUNICATIONS INC.
(s)—C-183
WALTER S. WYDRO CONSULTANTS (s)—C-120, C-131

0600-0670**Editing Services** (see Videotape

Editing & Audio Tape Editing in this category)

0600-0680**Electronic Newsclipping**

BROADCAST INFORMATION SERVICES INC.
(s)—C-133

0600-0700**Engineering**

AEG BAYLY INC. (s)—C-137
A.F. ASSOCIATES INC. (s)—C-137
ALLIED CAPITAL CORP. (s)—C-121
ALPHA VIDEO & ELECTRONICS CO. (s)—C-139
ANDREW CORP. (s)—C-140
ANTENNA TECHNOLOGY (s)—C-140
THE AUSTIN CO. (s)—C-105
AVIATION SYSTEMS ASSOCIATES INC. (s)—C-105
BAF COMMUNICATIONS CORP. (s)—C-142
BLAIR MEDIA INC. (s)—C-106
BROADCAST ENGINEERING INC. (s)—C-106
BROADCAST MICROWAVE SERVICES INC.
(s)—C-144
C.J. TRANSFORMER CO. (s)—C-144
CABLE SEARCH ASSOCIATES (s)—C-106
CABLE SYSTEM SURVEY CO. (s)—C-106
CABLEMASTERS CORP. (s)—C-107
THE CAMERA MART INC. (s)—C-145
WILLIAM B. CARR & ASSOCIATES INC. (s)—C-107
CATALYST PRODUCTION SERVICES (s)—C-72
CATV DESIGN ASSOCIATES INC. (s)—C-107
CATV SUBSCRIBER SERVICES INC. (s)—C-107
CENTRAL TOWER INC. (s)—C-146
CHANNEL MASTER (s)—C-146
CLS2 (s)—C-107
COAXIAL ANALYSTS INC. (s)—C-107
COMMUNICATION TECHNOLOGIES INC. (s)—C-108
COMMUNICATIONS ENGINEERING (s)—C-108
COMMUNICATIONS SYSTEMS GROUP (s)—C-148
COMSAT VIDEO ENTERPRISES (s)—C-108
COMSEARCH (s)—C-108
COMSONICS INC. (s)—C-148, C-108
COMMWAVE (s)—C-149
CONLEY & ASSOCIATES (s)—C-108
CONTEL FEDERAL SYSTEMS SECTOR (s)—C-108
COOLEY ASSOCIATES INC. (s)—C-108
DESIGN AUTOMATION INC. (s)—C-110
DSI COMMUNICATIONS INC. (s)—C-110
EDM & ASSOCIATES INC. (s)—C-110
THE GEORGE-INGRAHAM CORP. (s)—C-155
JAMES R. GEORGE INC. (s)—C-125
GGP SPORTS (s)—C-78
GLOBAL SYSTEMS CORP. (s)—C-155
RUDOLF F. GRAF (s)—C-111

Services—0600

FREDERICK G. GRIFFIN, P.C., CONSULTING ENGINEER (s)—C-111
HAMILTON COMMUNICATIONS CONSULTANTS INC. (s)—C-111
HASTAD ENGINEERING CO. (s)—C-112
IEC CO. (s)—C-157
IMMAD BROADCAST SERVICES (s)—C-157, C-112
M. A. KEMPNER INC. (s)—C-83
KLINE TOWERS (s)—C-160
LECHMAN & JOHNSON INC. (s)—C-113
LIGHTNING ELECTRIC OF PENNSYLVANIA INC. (s)—C-161
MAGNAVOX CATV SYSTEMS INC. (s)—C-162
MALARKEY-TAYLOR ASSOCIATES INC. (s)—C-127, C-113
MARCONI COMMUNICATION SYSTEMS LTD. (s)—C-163
MEDIA TECHNOLOGY ASSOCIATES LTD. (s)—C-114
MICRO COMMUNICATIONS INC. (s)—C-164
LAWRENCE L. MORTON ASSOCIATES (s)—C-114
MPB TECHNOLOGIES INC. (s)—C-165, C-114
MTL SYSTEMS INC. (s)—C-87
MULTICOMM SCIENCES INTERNATIONAL INC. (s)—C-114
NAC INC. (s)—C-166
N.R.C. COMMUNICATIONS INC. (s)—C-115
FRED A. NUDD CORP. (s)—C-167
O. D. PAGE, PROFESSIONAL ENGINEERS & CONSULTANTS (s)—C-115
PARAMOUNT DESIGNS INC. (s)—C-115
PASSIVE DEVICES INC. (s)—C-168
PECA INC. (s)—C-168
ROBERT J. PELLETIER ASSOCIATES (s)—C-115
PERFORMANCE CABLE TV PRODUCTS (s)—C-168
RADIO TOWER CO. INC. (s)—C-170
REACH ELECTRONICS INC. (s)—C-171
REEVES A/V SYSTEMS INC. (s)—C-92
ROSNER TELEVISION SYSTEMS INC. (s)—C-116
RUTTER-DUNN COMMUNICATIONS (s)—C-116
SATELLITE SYSTEMS OF BREVARD (s)—C-172
SECAGRAPHICS INC. (s)—C-116
SECOR CORP. (s)—C-173
SPECTRUM PLANNING INC. (s)—C-118
STERN TELECOMMUNICATIONS CORP. (s)—C-118
STRUCTURAL SYSTEMS TECHNOLOGY INC. (s)—C-118
S.W.R.L. INC. (s)—C-175
TECHNOV INDUSTRIES LTD. (s)—C-176
TELE-ENGINEERING CORP. (s)—C-177, C-118
TELE-MEASUREMENTS INC. (s)—C-118
TELEVISION TURNKEY SERVICES (s)—C-118
TENNAPEX SYSTEMS LTD. (s)—C-178
THOMSON-LGT (s)—C-178
TRANSMISSION STRUCTURES LTD. (s)—C-179
UNITED PRESS INTERNATIONAL (s)—C-99
UTILITY TOWER CO. (s)—C-180
T. J. VAUGHAN & ASSOCIATES (s)—C-119
VEETRONIX INC. (s)—C-182
VICKERMAN-ZACHARY-MILLER (s)—C-119
VIDEO MANAGEMENT CONSULTANTS (s)—C-119
VIDEOMEDIA (s)—C-182
WESTERN TELE-COMMUNICATIONS INC. (s)—C-183
WIRELESS CABLE CONNECTION INC. (s)—C-120
WALTER S. WYDRO CONSULTANTS (s)—C-120, C-131

0600-0720

Engineering Consulting

A.F. ASSOCIATES INC. (s)—C-137
ALFORD ENGINEERING INC. (s)—C-105

ALLIED CAPITAL CORP. (s)—C-121
ALPHA VIDEO & ELECTRONICS CO. (s)—C-139
ANDREW CORP. (s)—C-140
ANTENNA TECHNOLOGY (s)—C-140
THE AUSTIN CO. (s)—C-105
AVIATION SYSTEMS ASSOCIATES INC. (s)—C-105
BAF COMMUNICATIONS CORP. (s)—C-142
BONE & ASSOCIATES INC. (s)—C-106
BOOZ, ALLEN & HAMILTON INC. (s)—C-106
THE HERBERT BOYER CO. (s)—C-106
BROADCAST ENGINEERING INC. (s)—C-106
CABLE ENGINEERING INC. (s)—C-106
CABLE MANAGEMENT SERVICES (s)—C-106
CABLE SEARCH ASSOCIATES (s)—C-106
CABLE TECHNOLOGIES INTERNATIONAL INC. (s)—C-106
CABLEMASTERS CORP. (s)—C-107
WILLIAM B. CARR & ASSOCIATES INC. (s)—C-107
CATALYST PRODUCTION SERVICES (s)—C-72
CATV DESIGN ASSOCIATES INC. (s)—C-107
CATV SUBSCRIBER SERVICES INC. (s)—C-107
C-COR ELECTRONICS INC. (s)—C-146
CLS2 (s)—C-107
COAXIAL ANALYSTS INC. (s)—C-107
COAXIAL INTERNATIONAL INC. (s)—C-107
COMMUNICATION MARKETING & CONSULTING LTD. (s)—C-148
COMMUNICATION TECHNOLOGIES INC. (s)—C-108
COMMUNICATIONS ENGINEERING (s)—C-108
COMMUNICATIONS STUDIES & PLANNING INTERNATIONAL INC. (s)—C-108
COMSAT VIDEO ENTERPRISES (s)—C-108
COMSEARCH (s)—C-108
COMSONICS INC. (s)—C-148, C-108
CONLEY & ASSOCIATES (s)—C-108
CONTEL FEDERAL SYSTEMS SECTOR (s)—C-108
COOLEY ASSOCIATES INC. (s)—C-108
CTIC ASSOCIATES INC. (s)—C-110
DESIGN AUTOMATION INC. (s)—C-110
DSI COMMUNICATIONS INC. (s)—C-110
EOM & ASSOCIATES INC. (s)—C-110
J. B. EMERSON & ASSOCIATES INC. (s)—C-110
PAUL DEAN FORD, BROADCAST ENGINEERING CONSULTANT (s)—C-111
FREZZOLINI ELECTRONICS INC. (s)—C-154
THE GEORGE-INGRAHAM CORP. (s)—C-155
JAMES R. GEORGE INC. (s)—C-125
GLOBAL SYSTEMS CORP. (s)—C-155
RUDOLF F. GRAF (s)—C-111
GRICH BROADCAST CONSULTANTS (s)—C-79
FREDERICK G. GRIFFIN, P.C., CONSULTING ENGINEER (s)—C-111
HAMILTON COMMUNICATIONS CONSULTANTS INC. (s)—C-111
HASTAD ENGINEERING CO. (s)—C-112
J. C. HUMKE & ASSOCIATES INC. (s)—C-112
IASUS MOBILE SYSTEMS INC. (s)—C-112
IEC CO. (s)—C-157
IMMAD BROADCAST SERVICES (s)—C-112
PAUL KAGAN ASSOCIATES INC. (s)—C-113
LECHMAN & JOHNSON INC. (s)—C-113
LIGHTNING ELIMINATORS & CONSULTANTS INC. (s)—C-161
MAGNAVOX CATV SYSTEMS INC. (s)—C-162
MALARKEY-TAYLOR ASSOCIATES INC. (s)—C-127
N. MARSHALL & ASSOCIATES (s)—C-163
KENNETH R. MEADES (s)—C-114
MEDIA SALES INC. (s)—C-128
MEDIA TECHNOLOGY ASSOCIATES LTD. (s)—C-114
MICRO COMMUNICATIONS INC. (s)—C-164
MORCOM SYSTEMS INC. (s)—C-114
LAWRENCE L. MORTON ASSOCIATES (s)—C-114

MPB TECHNOLOGIES INC. (s)—C-165, C-114
MSI TELECOM CONSULTANTS GROUP (s)—C-114
MTL SYSTEMS INC. (s)—C-87
MULTICOMM SCIENCES INTERNATIONAL INC. (s)—C-114
FRED A. NUDD CORP. (s)—C-167
O. D. PAGE, PROFESSIONAL ENGINEERS & CONSULTANTS (s)—C-115
PARAMOUNT DESIGNS INC. (s)—C-115
ROBERT J. PELLETIER ASSOCIATES (s)—C-115
PERFORMANCE CABLE TV PRODUCTS (s)—C-168
DONALD A. PERRY & ASSOCIATES INC. (s)—C-115
PHASE ONE COMMUNICATIONS INC. (s)—C-115
PRODUCTION & SATELLITE SERVICES INC. (PSSI) (s)—C-91
RADIO TOWER CO. INC. (s)—C-170
REACH ELECTRONICS INC. (s)—C-171
REEVES A/V SYSTEMS INC. (s)—C-92
ROGERS ENGINEERING (s)—C-116
ROSNER TELEVISION SYSTEMS INC. (s)—C-116
RUTTER-DUNN COMMUNICATIONS (s)—C-116
SATELLITE SYSTEMS OF BREVARD (s)—C-172
SEMO COMMUNICATIONS CORP. (s)—C-116
SG COMMUNICATIONS (s)—C-173
SECOR CORP. (s)—C-173
SKAGGS TELECOMMUNICATIONS SERVICE (s)—C-94
SPECTRUM PLANNING INC. (s)—C-118
STAINLESS INC. (s)—C-175
STATUSYSTEM INC. (s)—C-175
STERN TELECOMMUNICATIONS CORP. (s)—C-118
STRUCTURAL SYSTEMS TECHNOLOGY INC. (s)—C-118
TECHNOV INDUSTRIES LTD. (s)—C-176
TELECOM APPRAISAL (s)—C-118
TELECOM DISTRIBUTION SERVICES CORP. (s)—C-118
TELE-ENGINEERING CORP. (s)—C-177, C-118
TELE-MEASUREMENTS INC. (s)—C-177, C-118
TELEPLEX INC. (s)—C-177
TELEVISION TURNKEY SERVICES (s)—C-118
THOMSON-LGT (s)—C-178
TRANSCOMM INC. (s)—C-119
TRANSMISSION STRUCTURES LTD. (s)—C-179
T. J. VAUGHAN & ASSOCIATES (s)—C-119
VEETRONIX INC. (s)—C-182
VICKERMAN-ZACHARY-MILLER (s)—C-119
VIDEO MANAGEMENT CONSULTANTS (s)—C-119
VIDEOMEDIA (s)—C-182
WESTERN TELE-COMMUNICATIONS INC. (s)—C-183
WIRELESS CABLE CONNECTION INC. (s)—C-120
WLM CONSULTANTS (s)—C-131
WALTER S. WYDRO CONSULTANTS (s)—C-120, C-131

0600-0740

Entertainment & Booking

AILES COMMUNICATIONS INC. (s)—C-68
FILMS INC. (s)—C-77
GERREN TELEVISION NETWORK (s)—C-78
JEFF GOLD PRODUCTIONS INC. (s)—C-78
LARRY HARMON PICTURES CORP. (s)—C-80
JOHN ILTIS ASSOCIATES (s)—C-112
INTERMEDIA ARTS MINNESOTA (s)—C-112, C-81
INTERNATIONAL HOME ENTERTAINMENT INC. (s)—C-81

LBS COMMUNICATIONS INC. (s)—C-84
MEDIALINK (s)—C-86
NCTV, NATIONAL COLLEGE TELEVISION (s)—C-88
RICHARD H. ROFFMAN ASSOCIATES (s)—C-93
JOSEPH SIEGMAN INC. (s)—C-94
WARNER BROTHERS TELEVISION DISTRIBUTION (s)—C-102
WW ASSOCIATES (s)—C-131, C-120

0600-0760

Equipment Rental

ALLIED CAPITAL CORP. (s)—C-121
AMERICAN MOTION PICTURES (s)—C-105, C-68
AUDIOVISUAL INC. (s)—C-142
BAY AREA MOBILETAPE INC. (s)—C-69
BCS (s)—C-143
BESTWEST GRIP & LIGHTING INC. (s)—C-143
BEXEL CORP. (s)—C-70
BEXT INC. (s)—C-143
CABLETEK (s)—C-145
THE CAMERA MART INC. (s)—C-145
STEVE CAMPUS PRODUCTIONS INC. (s)—C-71
CATALYST PRODUCTION SERVICES (s)—C-72
CENTER VIDEO INDUSTRIAL CO. INC. (s)—C-146
CINECRAFT INC. (s)—C-73
COMMUNICATION MARKETING & CONSULTING LTD. (s)—C-148
COMMUNICATIONS SYSTEMS GROUP (s)—C-148
CONUS COMMUNICATIONS (s)—C-73
CONUS-TV DIRECT (s)—C-73
CUSTOM FILMS/VIDEO INC. (s)—C-74
CYCLE SAT (s)—C-74
DEDO WEIGERT FILM GmbH (s)—C-150
HAL DENNIS PRODUCTIONS (s)—C-74
FIRST LIGHT VIDEO PUBLISHING (s)—C-77
GGP SPORTS (s)—C-78
GLEN ROCK GRAPHICS (s)—C-155
HARRIS FARINON (s)—C-156
IEC CO. (s)—C-157
INFORMATION DISPLAY SYSTEMS (s)—C-157
INTERMEDIA ARTS MINNESOTA (s)—C-112, C-81
JP SPORTS & ENTERTAINMENT (s)—C-83
KEYLITE PSI (s)—C-159
LANDY ASSOCIATES INC. (s)—C-160
LASER EDIT INC. (s)—C-84
MAGNETIC IMAGE INC. (s)—C-85
MICOR VIDEO EQUIPMENT SALES INC. (s)—C-164
MICROWAVE RADIO CORP. (s)—C-164
MIDWEST COMMUNICATIONS CORP. (s)—C-164
MILNER-FENWICK INC. (s)—C-87
MINCY PRODUCTIONS INC. (s)—C-87
MODE 2 PRODUCTIONS INC. (s)—C-87
MOLE-RICHARDSON CO. (s)—C-165
MORRIS VIDEO (s)—C-87
MOTION PICTURE CO. INC. (s)—C-114
MOTION PICTURE ENTERPRISES INC. (s)—C-165
NAC INC. (s)—C-166
NEW VISION-BETACAM (s)—C-89
NORTHWEST MOBILE TELEVISION (s)—C-89
PARALLEX (s)—C-115
PHOTO-SONICS INC. (s)—C-168
PROSTAR (s)—C-115
RALEIGH STUDIOS (s)—C-92
ROCK SOLID PRODUCTIONS (s)—C-93
WARREN ROSENBERG VIDEO SERVICES (s)—C-93
RW PRODUCTIONS (s)—C-93
SCIENTIFIC-ATLANTA INC. (s)—C-172
SECOR CORP. (s)—C-173
STEENBECK INC. (s)—C-175
TELE-MEASUREMENTS INC. (s)—C-118
TELE-TECH ELECTRONICS LTD. (s)—C-177

THE TOY SPECIALISTS (s)—C-179, C-119
VIDEO MANAGEMENT CONSULTANTS (s)—
C-119
WTTW CHANNEL 11 (s)—C-104

0600-0780**Equipment Resale**

JOHN E. ALLEN INC. (s)—C-68
ALLIED CAPITAL CORP. (s)—C-121
BCS (s)—C-143
BESTWEST GRIP & LIGHTING INC. (s)—C-
143
BEJEL CORP. (s)—C-70
CABLE LINK INC. (s)—C-144
CABLE TECHNOLOGIES INTERNATIONAL INC.
(s)—C-106
CABLETEK (s)—C-145
THE CAMERA MART INC. (s)—C-145
CENTER VIDEO INDUSTRIAL CO. INC. (s)—C-
146
CINEMA ARTS INC. (s)—C-73
COMMUNICATIONS SYSTEMS GROUP (s)—
C-148
COMSONICS INC. (s)—C-148, C-108
COMTEL VIDEO SERVICES INC. (s)—C-108,
C-73
CONTEC INTERNATIONAL (s)—C-149
CONVERTER PARTS INC. (s)—C-149
HAL DENNIS PRODUCTIONS (s)—C-74
DIGITRACE INC. (s)—C-150
THE HOLT CORP. (s)—C-126
IASUS MOBILE SYSTEMS INC. (s)—C-112
IEC CO. (s)—C-157
INTRASTELLAR ELECTRONICS (s)—C-158
KEYLITE PSI (s)—C-159
MAZE BROADCAST INC. (s)—C-163
MICOR VIDEO EQUIPMENT SALES INC. (s)—
C-164
MIDWEST CABLE SERVICES (s)—C-164
PARALLEX (s)—C-115
ROBERT J. PELLETIER ASSOCIATES (s)—C-
115
PERFORMANCE CABLE TV PRODUCTS (s)—
C-168
REEVES A/V SYSTEMS INC. (s)—C-92
RMT ENGINEERING INC. (s)—C-171
SATELLITE SYSTEMS OF BREVARD (s)—C-
172
SAVTAX CO. (s)—C-116
SCIENTIFIC-ATLANTA INC. (s)—C-172
SIECOR CORP. (s)—C-173
STEENBECK INC. (s)—C-175
SYSTEM ASSOCIATES (s)—C-176
TECHNOV INDUSTRIES LTD. (s)—C-176
TELE-TECH ELECTRONICS LTD. (s)—C-177
VIDEO MANAGEMENT CONSULTANTS (s)—
C-119

0600-0800**Facility Design & Engineering**

ACOUSTIC SYSTEMS (s)—C-137
A.F. ASSOCIATES INC. (s)—C-137
THE AUSTIN CO. (s)—C-105
BASYS LAKART INC. (s)—C-143
BLAIR MEDIA INC. (s)—C-106
BONE & ASSOCIATES INC. (s)—C-106
BROADCAST ENGINEERING INC. (s)—C-106
CABLE LINK INC. (s)—C-144
WILLIAM B. CARR & ASSOCIATES INC. (s)—
C-107
CATALYST PRODUCTION SERVICES (s)—C-
72
CLS2 (s)—C-107
COAXIAL ANALYSTS INC. (s)—C-107
COAXIAL INTERNATIONAL INC. (s)—C-107
COMMUNICATION TECHNOLOGIES INC. (s)—
C-108
COMMUNICATIONS SYSTEMS GROUP (s)—
C-148
COMSAT VIDEO ENTERPRISES (s)—C-108
COMSEARCH (s)—C-108
COOLEY ASSOCIATES INC. (s)—C-108
SOL CORNBERG (s)—C-108

CORNWALL ASSOCIATES INC. (s)—C-108
DSI COMMUNICATIONS INC. (s)—C-110
EDM & ASSOCIATES INC. (s)—C-110
IMERO FIORENTINO ASSOCIATES INC. (s)—
C-110
THE GEORGE-INGRAHAM CORP. (s)—C-155
GGP SPORTS (s)—C-78
GRICH BROADCAST CONSULTANTS (s)—C-
79
FREDERICK G. GRIFFIN, P.C., CONSULTING
ENGINEER (s)—C-111
HAMILTON COMMUNICATIONS CONSULT-
ANTS INC. (s)—C-111
HASTAD ENGINEERING CO. (s)—C-112
J.C. HUMKE & ASSOCIATES INC. (s)—C-112
IEC CO. (s)—C-157
IMMAD BROADCAST SERVICES (s)—C-112
K-TECH (s)—C-160
LANDY ASSOCIATES INC. (s)—C-160
KENNETH R. MEADES (s)—C-114
LAWRENCE L. MORTON ASSOCIATES (s)—
C-114
NATIONAL VIDEO ASSOCIATES (s)—C-114
O. D. PAGE, PROFESSIONAL ENGINEERS &
CONSULTANTS (s)—C-115
PRIVATENET INC. (s)—C-115
RADIO TOWER CO. INC. (s)—C-170
REEVES A/V SYSTEMS INC. (s)—C-92
ROCK SOLID PRODUCTIONS (s)—C-93
ROSNER TELEVISION SYSTEMS INC. (s)—C-
116
RUTTER-DUNN COMMUNICATIONS (s)—C-
116
SATELLITE SYSTEMS OF BREVARD (s)—C-
172
SPECTRUM PLANNING INC. (s)—C-118
STATSYSTEM INC. (s)—C-175
STERN TELECOMMUNICATIONS CORP. (s)—
C-118
TECHNOV INDUSTRIES LTD. (s)—C-176
TELE-ENGINEERING CORP. (s)—C-118
TELE-MEASUREMENTS INC. (s)—C-118
TELEVISION TURNKEY SERVICES (s)—C-118
T. J. VAUGHAN & ASSOCIATES (s)—C-119
WALTER S. WYDRO CONSULTANTS (s)—C-
120

0600-0801**Feasibility Studies**

ALEXANDER & ASSOCIATES (s)—C-105, C-
121
THE AUSTIN CO. (s)—C-105
BIA CONSULTING (s)—C-106
BOOZ, ALLEN & HAMILTON INC. (s)—C-106
BROADCAST MICROWAVE SERVICES INC.
(s)—C-144
BROOKS & STREET (s)—C-106
STUART N. BROTMAN (s)—C-106
HOWARD BURKAT COPY & CONCEPTS (s)—
C-106
CABLE COMMUNICATIONS CONSULTANTS
INC. (s)—C-106
COMSEARCH (s)—C-108
DSI COMMUNICATIONS INC. (s)—C-110
ESQUE MARKETING INC. (s)—C-133
THE GEORGE-INGRAHAM CORP. (s)—C-155
FREDERICK G. GRIFFIN, P.C., CONSULTING
ENGINEER (s)—C-111
HARRISON, BOND & PECARO (s)—C-126,
C-111
HASTAD ENGINEERING CO. (s)—C-112
NORMAN HECHT RESEARCH (s)—C-134, C-
112
THE LARRY HOWE GROUP (s)—C-112
KAGAN MEDIA APPRAISALS INC. (s)—C-128
MARQUEST RESEARCH (s)—C-134
N. MARSHALL & ASSOCIATES (s)—C-163
KENNETH R. MEADES (s)—C-114
LAWRENCE L. MORTON ASSOCIATES (s)—
C-114
NATHAN ASSOCIATES INC. (s)—C-114
NATIONAL VIDEO ASSOCIATES (s)—C-114
PEGASUS CAPITAL MANAGEMENT (s)—C-
128

ROSNER TELEVISION SYSTEMS INC. (s)—C-
116
RUTTER-DUNN COMMUNICATIONS (s)—C-
116
CLAIRE STERN ASSOCIATES INC. (s)—C-
118
STRUCTURAL SYSTEMS TECHNOLOGY INC.
(s)—C-118
TECHNOV INDUSTRIES LTD. (s)—C-176
TELEVISION TURNKEY SERVICES (s)—C-118
WILKIN COMMUNICATIONS (s)—C-120
WIRELESS CABLE CONNECTION INC. (s)—C-
120
WLM CONSULTANTS (s)—C-131
WW ASSOCIATES (s)—C-131, C-120
WALTER S. WYDRO CONSULTANTS (s)—C-
120

0600-0802**Film**

ABN/FOCAL POINT TV NEWS NETWORK
(s)—C-67
ALLEGRO PRODUCTIONS INC. (s)—C-68
JOHN E. ALLEN INC. (s)—C-68
ANIFORMS INC. (s)—C-68
ATLANTIS PRODUCTIONS INC. (s)—C-69
ROBERT BARON & ASSOCIATES (s)—C-69
BAUMAN BIBLE TELECASTS INC. (s)—C-69
BAVARIA FILM GmbH (s)—C-69
BLUO PRODUCTIONS (s)—C-70
BONNEVILLE MEDIA COMMUNICATIONS
(s)—C-70
CABLE FILMS & CABLE VIDEO (s)—C-71
STEVE CAMPUS PRODUCTIONS INC. (s)—C-
71
CAPITOL TELEVISION INC. (s)—C-71
CATHEDRAL FILMS (s)—C-72
CINE MAGNETICS VIDEO & FILM
LABORATORIES (s)—C-72
CINEMA ARTS INC. (s)—C-73
CONSULATE GENERAL OF THE NETHER-
LANDS (s)—C-73
CONTINENTAL FILM PRODUCTIONS CORP.
(s)—C-73
WILLIAM L. COOPER PRODUCTIONS INC.
(s)—C-73
CORAL PICTURES CORP. (s)—C-73
DNR PRODUCTIONS INC. (s)—C-151
CAL DUNN STUDIOS INC. (s)—C-75
ENCYCLOPAEDIA BRITANNICA EDUCATION-
AL CORP. (s)—C-76
ENTERPRISES PRODUCTIONS INC. (s)—C-
76
EURAMCO INTERNATIONAL INC. (s)—C-76
EXCEL TELEMEDIA INTERNATIONAL CORP.
(s)—C-76
EXPANDED ENTERTAINMENT (s)—C-76
FILMACK STUDIOS (s)—C-77
FILMTREAT INTERNATIONAL CORP. (s)—C-
77
FOX/LORBER ASSOCIATES INC. (s)—C-77
GERREN TELEVISION NETWORK (s)—C-78
JEFF GOLD PRODUCTIONS INC. (s)—C-78
THE SAMUEL GOLDWYN TELEVISION CO.
(s)—C-78
GOLD ENTERTAINMENT CORP. (s)—C-79
LARRY HARMON PICTURES CORP. (s)—C-
80
HARMONY GOLD USA INC. (s)—C-80
HERITAGE ENTERTAINMENT INC. (s)—C-81
HOLLYWOOD VAULTS INC. (s)—C-81
I.N.I. ENTERTAINMENT GROUP INC. (s)—C-
81
INTERAMA INC. (s)—C-81
IBS/INTERNATIONAL BROADCAST SYSTEMS
LTD. (s)—C-81
INTERNATIONAL BROADCAST SYSTEMS
INC. (s)—C-112
INTERNATIONAL CONTACT INC. (s)—C-81
INTERNATIONAL PROGRAM CONSULTANTS
INC. (s)—C-82
INTERNATIONAL TELE-FILM ENTERPRISES
LTD. (s)—C-82
INTERNATIONAL TELEVISION FILM DIS-
TRIBUTING CO (s)—C-82

KULTUR INTERNATIONAL FILMS INC. (s)—
C-83
LASER EDIT INC. (s)—C-84
LINSMAN FILM (s)—C-84
METROWEST COMMUNICATIONS GROUP
(s)—C-114
MODERN TALKING PICTURE SERVICE INC.
(s)—C-87
MOGULL FILM CO. (s)—C-87
MORRIS VIDEO (s)—C-87
MOVIECRAFT INC. (s)—C-87
MOVIE TIME PRODUCTIONS (s)—C-87
NCTV, NATIONAL COLLEGE TELEVISION
(s)—C-88
NEW VISIONS SYNDICATION INC. (s)—C-89
NEW CENTURY TELECOMMUNICATIONS
(s)—C-89
NFL FILMS INC. (s)—C-89
TOM PARKER MOTION PICTURES (s)—C-90
ALVIN H. PERLMUTTER INC. (s)—C-91
PYRAMID FILMS CORP. (s)—C-92
RALEIGH STUDIOS (s)—C-92
REELTIME DISTRIBUTING CORP. (s)—C-92
RIVIERA PRODUCTIONS (s)—C-93
GLENN ROLAND FILMS (s)—C-93
ROYAL COMMUNICATIONS INTERNATIONAL
INC. (s)—C-93
SAGE ENTERTAINMENT INC. (s)—C-93
SKAGGS TELECOMMUNICATIONS SERVICE
(s)—C-94
SOUTHWEST FILM LABORATORY INC. (s)—
C-95
TANNEBRINE ROSE ASSOC. INC. (s)—C-96
TAPE-FILM INDUSTRIES (s)—C-96
TELE-MISSIONS INTERNATIONAL INC./FAITH-
ON-FOCUS PRODUCTIONS (s)—C-96
THE:30 AIRBORNE (s)—C-97
TROMA INC. (s)—C-98
UNIFILM INTERNATIONAL CO. (s)—C-99
VIACOM INTERNATIONAL INC. (s)—C-99
VIVA TELEVISION (s)—C-100
W.R.S. MOTION PICTURE & VIDEO LABS
(s)—C-103

0600-0804**—buyer**

ACAMA FILMS (s)—C-67
JOHN E. ALLEN INC. (s)—C-68
CINEMA ARTS INC. (s)—C-73
WILLIAM L. COOPER PRODUCTIONS INC.
(s)—C-73
CDRAL PICTURES CORP. (s)—C-73
CRYSTAL PICTURES INC. (s)—C-74
ENTERPRISES PRODUCTIONS INC. (s)—C-
76
EURAMCO INTERNATIONAL INC. (s)—C-76
EXCEL TELEMEDIA INTERNATIONAL CORP.
(s)—C-76
FOX/LORBER ASSOCIATES INC. (s)—C-77
THE SAMUEL GOLDWYN TELEVISION CO.
(s)—C-78
HARMONY GOLD USA INC. (s)—C-80
HERITAGE ENTERTAINMENT INC. (s)—C-81
I.N.I. ENTERTAINMENT GROUP INC. (s)—C-
81
INTERAMA INC. (s)—C-81
INTERCONTINENTAL RELEASING CORP.
(s)—C-81
INTERMEDIA ARTS MINNESOTA (s)—C-112,
C-81
IBS/INTERNATIONAL BROADCAST SYSTEMS
LTD. (s)—C-81
INTERNATIONAL BROADCAST SYSTEMS
INC. (s)—C-112
INTERNATIONAL PROGRAM CONSULTANTS
INC. (s)—C-82
LBS COMMUNICATIONS INC. (s)—C-84
MAJESTIC ENTERTAINMENT INC. (s)—C-85
MEDALLION TELEVISION ENTERPRISES INC.
(s)—C-86
WARREN MILLER ENTERTAINMENT (s)—C-
87
MORRIS VIDEO (s)—C-87
MTL SYSTEMS INC. (s)—C-87
MULLER MEDIA INC. (s)—C-88

NEW CENTURY TELECOMMUNICATIONS (s)—C-89
 NEW ZOO REVUE (s)—C-89
 TOM PARKER MOTION PICTURES (s)—C-90
 SAGE ENTERTAINMENT INC. (s)—C-93
 SEVEN NETWORK AUSTRALIA (s)—C-94
 TROMA INC. (s)—C-98
 UNIFILM INTERNATIONAL CO. (s)—C-99
 UNITED PRESS INTERNATIONAL (s)—C-99
 WILKIN COMMUNICATIONS (s)—C-120

0600-0805

—**distributor**

ABN/FOCAL POINT TV NEWS NETWORK (s)—C-67
 ACAMA FILMS (s)—C-67
 ALDEN FILMS/FILMS OF THE NATIONS (s)—C-68
 ALLEGRO PRODUCTIONS INC. (s)—C-68
 JOHN E. ALLEN INC. (s)—C-68
 ARP FILMS INC. (s)—C-69
 ATLANTIS PRODUCTIONS INC. (s)—C-69
 BARR FILMS (s)—C-69
 BAUMAN BIBLE TELECASTS INC. (s)—C-69
 BAVARIA FILM GmbH (s)—C-69
 THE BIG FIGHTS INC. (s)—C-70
 BUJOU PRODUCTIONS (s)—C-70
 BONNEVILLE MEDIA COMMUNICATIONS (s)—C-70
 LARRY BORSON CO. (s)—C-143
 BRITISH INFORMATION SERVICES (s)—C-70
 CABLE FILMS & CABLE VIDEO (s)—C-71
 STEVE CAMPUS PRODUCTIONS INC. (s)—C-71
 CASTLE HILL TELEVISION (s)—C-72
 CATHEDRAL FILMS (s)—C-72
 CINE MAGNETIC VIDEO & FILM LABORATORIES (s)—C-72
 CLASSIC ENTERTAINMENT PRODUCTIONS (s)—C-73
 COE FILM ASSOCIATES INC. (s)—C-73
 WILLIAM L. COOPER PRODUCTIONS INC. (s)—C-73
 CORAL PICTURES CORP. (s)—C-73
 CORI FILMS INTERNATIONAL (s)—C-73
 THE CRIME CHANNEL (s)—C-74
 DLT ENTERTAINMENT LTD. (s)—C-75
 ELLIS ENTERPRISES (s)—C-76
 ENCYCLOPAEDIA BRITANNICA EDUCATIONAL CORP. (s)—C-76
 ENTERPRISES PRODUCTIONS INC. (s)—C-76
 ENTERTAINMENT PROGRAMMING SERVICES LTD. (s)—C-76
 EURAMCO INTERNATIONAL INC. (s)—C-76
 EXCEL TELEMEDIA INTERNATIONAL CORP. (s)—C-76
 EXPANDED ENTERTAINMENT (s)—C-76
 FILMFAIR COMMUNICATIONS (s)—C-77
 FILMS FOR EDUCATORS/FILMS FOR TELEVISION (s)—C-77
 FILMS INC. (s)—C-77
 FILMS OF INDIA (s)—C-77
 FILMTREAT INTERNATIONAL CORP. (s)—C-77
 FISHING THE WEST (s)—C-77
 FOX/LORBER ASSOCIATES INC. (s)—C-77
 G. G. COMMUNICATIONS INC. (s)—C-78
 THE SAMUEL GOLDWYN TELEVISION CO. (s)—C-78
 GOSPEL FILMS INC. (s)—C-79
 GOULD ENTERTAINMENT CORP. (s)—C-79
 ALFRED HABER INC. (s)—C-80
 LARRY HARMON PICTURES CORP. (s)—C-80
 HARMONY GOLD USA INC. (s)—C-80
 HARRISCOPE (s)—C-80
 THE HARTLEY FILM FOUNDATION INC. (s)—C-80
 HEARST ENTERTAINMENT (s)—C-80
 HERITAGE ENTERTAINMENT INC. (s)—C-81
 I.N.I. ENTERTAINMENT GROUP INC. (s)—C-81
 INTERAMA INC. (s)—C-81

INTERCONTINENTAL RELEASING CORP. (s)—C-81
 INTERMEDIA ARTS MINNESOTA (s)—C-112, C-81
 IBS/INTERNATIONAL BROADCAST SYSTEMS LTD. (s)—C-81
 INTERNATIONAL BROADCAST SYSTEMS INC. (s)—C-112
 INTERNATIONAL PROGRAM CONSULTANTS INC. (s)—C-82
 INTERNATIONAL TELE-FILM ENTERPRISES LTD. (s)—C-82
 INTERNATIONAL TELEVISION FILM DISTRIBUTING CO (s)—C-82
 GORDON JONES PROGRAMMING (s)—C-82
 WALTER J. KLEIN CO. LTD. (s)—C-83
 KRYPTON INTERNATIONAL CORP. (s)—C-83
 KULTUR INTERNATIONAL FILMS INC. (s)—C-83
 KUSHNER LOCKE CO. INC. (p)—C-83
 THE LATHAM FOUNDATION (s)—C-84
 LBS COMMUNICATIONS INC. (s)—C-84
 LEARN INC. (s)—C-84
 LIONHEART TELEVISION INTERNATIONAL (s)—C-84
 LONDON FILMS (s)—C-84
 LONDON TELEVISION SERVICE (s)—C-84
 MAJESTIC ENTERTAINMENT INC. (s)—C-85
 MEDALLION TELEVISION ENTERPRISES INC. (s)—C-86
 METROWEST COMMUNICATIONS GROUP (s)—C-114
 WARREN MILLER ENTERTAINMENT (s)—C-87
 MILNER-FENWICK INC. (s)—C-87
 MR. WIZARD STUDIO (s)—C-87
 MODERN TALKING PICTURE SERVICE INC. (s)—C-87
 MORRIS VIDEO (s)—C-87
 MOVIECRAFT INC. (s)—C-87
 MULLER MEDIA INC. (s)—C-88
 NAC INC. (s)—C-166
 NATIONAL AUDIOVISUAL CENTER (s)—C-88
 NCTV, NATIONAL COLLEGE TELEVISION (s)—C-88
 NEW VISIONS SYNDICATION INC. (s)—C-89
 NEW CENTURY TELECOMMUNICATIONS (s)—C-89
 NEW ZOO REVUE (s)—C-89
 NFL FILMS INC. (s)—C-89
 NIPPON ANIMATION CO. (s)—C-89
 OZMA BROADCAST SALES (s)—C-90
 TOM PARKER MOTION PICTURES (d)—C-90
 PBS VIDEO (s)—C-90
 PHOENIX/BFA FILMS & VIDEO INC. (s)—C-91
 POINT OF VIEW PRODUCTIONS (s)—C-91
 PRIMEDIA PRODUCTIONS LTD. (s)—C-91
 PRODUCTION MASTERS INC. (s)—C-91
 THE PROGRAM EXCHANGE (s)—C-91
 PROSERV TELEVISION (s)—C-115
 PUBLIC BROADCAST MARKETING INC. (s)—C-61
 PYRAMID FILMS CORP. (s)—C-92
 RADIO & TELEVISION PACKAGERS INC. (s)—C-92
 RAYMOND INTERNATIONAL (s)—C-92
 REEL MOVIES INTERNATIONAL (s)—C-92
 REELTIME DISTRIBUTING CORP. (s)—C-92
 REPUBLIC PICTURES CORP. (s)—C-92
 GLENN ROLAND FILMS (s)—C-93
 ROYAL COMMUNICATIONS INTERNATIONAL INC. (s)—C-93
 SAGE ENTERTAINMENT INC. (s)—C-93
 SFM MEDIA CORP. (s)—C-94
 SONY PICTURES INTERNATIONAL TELEVISION (s)—C-94
 MARTHA STUART COMMUNICATIONS INC. (s)—C-95
 TAPE-FILM INDUSTRIES (s)—C-96
 TELE-MEASUREMENTS INC. (s)—C-118
 TELE-MISSIONS INTERNATIONAL INC./FAITH-ON-FOCUS PRODUCTIONS (s)—C-96
 TELEVISION LATINA INC. (s)—C-96
 TROMA INC. (p & d & s)—C-98
 UNIFILM INTERNATIONAL CO. (s)—C-99
 UPA PRODUCTIONS OF AMERICA (s)—C-99
 VACOM INTERNATIONAL INC. (s)—C-99

VIDEO-CINEMA FILMS INC. (s)—C-100
 VIVA TELEVISION (s)—C-100
 WARNER BROTHERS TELEVISION DISTRIBUTION (s)—C-102
 WILKIN COMMUNICATIONS (s)—C-120
 WORLDVISION ENTERPRISES INC. (s)—C-103

0600-0806

—**exporter**

ACAMA FILMS (s)—C-67
 ALLEGRO PRODUCTIONS INC. (s)—C-68
 THE BIG FIGHTS INC. (s)—C-70
 CABLE FILMS & CABLE VIDEO (s)—C-71
 WILLIAM L. COOPER PRODUCTIONS INC. (s)—C-73
 CORAL PICTURES CORP. (s)—C-73
 CORI FILMS INTERNATIONAL (s)—C-73
 HAL DENNIS PRODUCTIONS (s)—C-74
 ELLIS ENTERPRISES (s)—C-76
 ENTERPRISES PRODUCTIONS INC. (s)—C-76
 EURAMCO INTERNATIONAL INC. (s)—C-76
 EXCEL TELEMEDIA INTERNATIONAL CORP. (s)—C-76
 FILMS FOR EDUCATORS/FILMS FOR TELEVISION (s)—C-77
 FOX/LORBER ASSOCIATES INC. (s)—C-77
 JAMES R. GEORGE INC. (s)—C-125
 GOULD ENTERTAINMENT CORP. (s)—C-79
 HERITAGE ENTERTAINMENT INC. (s)—C-81
 INTERAMA INC. (s)—C-81
 INTERMEDIA ARTS MINNESOTA (s)—C-112, C-81
 INTERNATIONAL PROGRAM CONSULTANTS INC. (s)—C-82
 INTERNATIONAL TELE-FILM ENTERPRISES LTD. (s)—C-82
 J.E.R. PICTURES INC. (s)—C-82
 GORDON JONES PROGRAMMING (s)—C-82
 LEARN INC. (p & d)—C-84
 MAJESTIC ENTERTAINMENT INC. (s)—C-85
 WARREN MILLER ENTERTAINMENT (s)—C-87
 MORRIS VIDEO (s)—C-87
 MOVIECRAFT INC. (s)—C-87
 NAC INC. (s)—C-166
 NEW CENTURY TELECOMMUNICATIONS (s)—C-89
 NEW ZOO REVUE (s)—C-89
 TOM PARKER MOTION PICTURES (s)—C-90
 PRIMEDIA PRODUCTIONS LTD. (s)—C-91
 RADIO & TELEVISION PACKAGERS INC. (s)—C-92
 TAPE-FILM INDUSTRIES (s)—C-96
 TROMA INC. (s)—C-98
 TWENTIETH CENTURY FOX TV INTERNATIONAL INC. (s)—C-98
 UNIFILM INTERNATIONAL CO. (s)—C-99
 UPA PRODUCTIONS OF AMERICA (s)—C-99
 VIVA TELEVISION (s)—C-100
 WARNER BROTHERS TELEVISION DISTRIBUTION (s)—C-102
 WORLDVISION ENTERPRISES INC. (s)—C-103

0600-0808

—**handler for ad agency, stations, sponsors, etc.**

ABN/FOCAL POINT TV NEWS NETWORK (s)—C-67
 ALDEN FILMS/FILMS OF THE NATIONS (s)—C-68
 ALLEGRO PRODUCTIONS INC. (s)—C-68
 ELIE/SCREEN GEMS (s)—C-76
 FILM LIFE INC./FORTRESS FILM DEPOSITORY (s)—C-77
 FISHING THE WEST (s)—C-77
 GERREN TELEVISION NETWORK (s)—C-78
 LARRY HARMON PICTURES CORP. (s)—C-80
 INTERNATIONAL CONTACT INC. (s)—C-81
 GORDON JONES PROGRAMMING (s)—C-82

LBS COMMUNICATIONS INC. (s)—C-84
 GLENN ROLAND FILMS (s)—C-93
 TAPE-FILM INDUSTRIES (s)—C-96
 TROMA INC. (s)—C-98
 VIDISTRIK INC. (s)—C-100
 VSV/GLOBAL VIDEO INC. (s)—C-100

0600-0810

—**importer**

ALLEGRO PRODUCTIONS INC. (s)—C-68
 WILLIAM L. COOPER PRODUCTIONS INC. (s)—C-73
 CORI FILMS INTERNATIONAL (s)—C-73
 CRYSTAL PICTURES INC. (s)—C-74
 ELLIS ENTERPRISES (s)—C-76
 EURAMCO INTERNATIONAL INC. (s)—C-76
 EXCEL TELEMEDIA INTERNATIONAL CORP. (s)—C-76
 FILMFAIR COMMUNICATIONS (s)—C-77
 FILMS FOR EDUCATORS/FILMS FOR TELEVISION (s)—C-77
 FILMS OF INDIA (s)—C-77
 GERREN TELEVISION NETWORK (s)—C-78
 GOULD ENTERTAINMENT CORP. (s)—C-79
 HERITAGE ENTERTAINMENT INC. (s)—C-81
 INTERAMA INC. (s)—C-81
 INTERNATIONAL TELE-FILM ENTERPRISES LTD. (s)—C-82
 J.E.R. PICTURES INC. (s)—C-82
 GORDON JONES PROGRAMMING (s)—C-82
 LIONHEART TELEVISION INTERNATIONAL (s)—C-84
 MAJESTIC ENTERTAINMENT INC. (s)—C-85
 MEDALLION TELEVISION ENTERPRISES INC. (s)—C-86
 MORRIS VIDEO (s)—C-87
 NAC INC. (s)—C-166
 TOM PARKER MOTION PICTURES (s)—C-90
 REEL MOVIES INTERNATIONAL (s)—C-92
 RICHSHER PRODUCTIONS LTD. (s)—C-93
 TROMA INC. (s)—C-98
 UNIFILM INTERNATIONAL CO. (s)—C-99

0600-0812

—**processor**

THE CANNELL STUDIOS (s)—C-71
 CINE MAGNETIC VIDEO & FILM LABORATORIES (s)—C-72
 MTL SYSTEMS INC. (s)—C-87
 NFL FILMS INC. (s)—C-89
 SOUTHWEST FILM LABORATORY INC. (s)—C-95
 TAPE-FILM INDUSTRIES (s)—C-96
 W.R.S. MOTION PICTURE & VIDEO LABS (s)—C-103

0600-0813

—**producer**

ABN/FOCAL POINT TV NEWS NETWORK (s)—C-67
 ADVERTISERS BROADCASTING CO. (s)—C-67
 ALLEGRO PRODUCTIONS INC. (s)—C-68
 AMERICAN MOTION PICTURES (s)—C-105, C-68
 ANIFORMS INC. (s)—C-68
 ATLANTIS PRODUCTIONS INC. (s)—C-69
 ROBERT BARON & ASSOCIATES (s)—C-69
 BARR FILMS (s)—C-69
 BAUMAN BIBLE TELECASTS INC. (s)—C-69
 BAVARIA FILM GmbH (s)—C-69
 THE BIG FIGHTS INC. (s)—C-70
 BUJOU PRODUCTIONS (s)—C-70
 BONNEVILLE MEDIA COMMUNICATIONS (s)—C-70
 BRITISH INFORMATION SERVICES (s)—C-70
 BROADCAST NEWS & PRODUCTION (s)—C-70
 STEVE CAMPUS PRODUCTIONS INC. (s)—C-71
 CAPITOL TELEVISION INC. (s)—C-71
 CATHEDRAL FILMS (s)—C-72

CATHEDRAL FILMS (s)—C-72
 CHURCH OF THE NAZARENE (s)—C-72
 CINECRAFT INC. (s)—C-73
 DICK CLARK PRODUCTIONS INC. (s)—C-73
 COMMUNICREATIONS INC. (s)—C-73
 CONTINENTAL FILM PRODUCTIONS CORP. (s)—C-73
 WILLIAM L. COOPER PRODUCTIONS INC. (s)—C-73
 THOMAS CRAVEN FILM CORP. (s)—C-74
 CRYSTAL PICTURES INC. (s)—C-74
 DAP TV ASSOCIATES (s)—C-74
 DLT ENTERTAINMENT LTD. (s)—C-75
 DNR PRODUCTIONS INC. (s)—C-151
 CAL DUNN STUDIOS INC. (s)—C-75
 DYNOCOMM PRODUCTIONS (s)—C-110, C-75
 BERT ELLIOTT SOUND INC. (s)—C-76
 ENCYCLOPAEDIA BRITANNICA EDUCATIONAL CORP. (s)—C-76
 ENTERPRISES PRODUCTIONS INC. (s)—C-76
 EUE/SCREEN GEMS (s)—C-76
 EURAMCO INTERNATIONAL INC. (s)—C-76
 EXCEL TELEMEDIA INTERNATIONAL CORP. (s)—C-76
 FILMFAIR COMMUNICATIONS (s)—C-77
 FILMS AFIELD (s)—C-77
 FILMS FOR EDUCATORS/FILMS FOR TELEVISION (s)—C-77
 FIRST FILM AND TAPE INC. (s)—C-77
 GANNETT PRODUCTION SERVICES/KUSA-TV (s)—C-78
 G. G. COMMUNICATIONS INC. (s)—C-78
 GGP SPORTS (s)—C-78
 JEFF GOLD PRODUCTIONS INC. (s)—C-78
 THE SAMUEL GOLDWYN TELEVISION CO. (s)—C-78
 GOSPEL FILMS INC. (s)—C-79
 GROUP W PRODUCTIONS (s)—C-79
 LARRY HARMON PICTURES CORP. (s)—C-80
 HARMONY GOLD USA INC. (s)—C-80
 THE HARTLEY FILM FOUNDATION INC. (s)—C-80
 HERITAGE ENTERTAINMENT INC. (s)—C-81
 WERNER HLINKA PRODUCTIONS INC. (s)—C-81
 HOLLYWOOD NEWSREEL SYNDICATE INC. (s)—C-81
 I.N.I. ENTERTAINMENT GROUP INC. (s)—C-81
 INTERNATIONAL CONTACT INC. (s)—C-81
 IRIS FILMS INC. (s)—C-82
 ITALTOONS CORP. (s)—C-82
 K & H PRODUCTIONS INC. (s)—C-83
 WALTER J. KLEIN CO. LTD. (s)—C-83
 THE LATHAM FOUNDATION (s)—C-84
 LEGACY PRODUCTIONS LTD. (s)—C-84
 GENE LESTER PRODUCTIONS (s)—C-84
 LIGHTSCAPE PRODUCTIONS INC. (s)—C-84
 LINSMAN FILM (s)—C-84
 LIONHEART TELEVISION INTERNATIONAL (s)—C-84
 LONDON FILMS (s)—C-84
 LONDON TELEVISION SERVICE (s)—C-84
 MAJESTIC ENTERTAINMENT INC. (s)—C-85
 THE MEDIA EXCHANGE INC. (s)—C-86
 METROWEST COMMUNICATIONS GROUP (s)—C-114
 WARREN MILLER ENTERTAINMENT (s)—C-87
 MILNER-FENWICK INC. (s)—C-87
 MINCEY PRODUCTIONS INC. (s)—C-87
 MR. WIZARD STUDIO (s)—C-87
 MODE 2 PRODUCTIONS INC. (s)—C-87
 MORRIS VIDEO (s)—C-87
 MOVIECRAFT INC. (s)—C-87
 MULLER MEDIA INC. (s)—C-88
 NEW VISIONS SYNDICATION INC. (s)—C-89
 NEW ZOO REVUE (s)—C-89
 NFL FILMS INC. (s)—C-89
 NIPPON ANIMATION CO. (s)—C-89
 NORTHEAST VIDEO-WESTCHESTER (s)—C-89
 PARADIGM ENTERTAINMENT (s)—C-90
 TOM PARKER MOTION PICTURES (s)—C-90

PAULIST PRODUCTIONS (s)—C-90
 PILOT PRODUCTIONS INC. (s)—C-91
 POINT OF VIEW PRODUCTIONS (s)—C-91
 POTOMAC TELEVISION/COMMUNICATIONS (s)—C-91
 PRIMEDIA PRODUCTIONS LTD. (s)—C-91
 PRODUCTION & SATELLITE SERVICES INC. (s)—C-115
 PRODUCTION & SATELLITE SERVICES INC. (PSSI) (s)—C-91
 PROSERV TELEVISION (s)—C-115
 PUNCH FILMS INC. (s)—C-92
 RADIO & TELEVISION PACKAGERS INC. (s)—C-92
 RAYMOND INTERNATIONAL (s)—C-92
 REELTIME DISTRIBUTING CORP. (s)—C-92
 REPUBLIC PICTURES CORP. (s)—C-92
 RMIERA PRODUCTIONS (s)—C-93
 RICHARD H. ROFFMAN ASSOCIATES (s)—C-93
 THE ROLAND CO. (s)—C-93
 GLENN ROLAND FILMS (s)—C-93
 ROYAL COMMUNICATIONS INTERNATIONAL INC. (s)—C-93
 RW PRODUCTIONS (s)—C-93
 DAVID SCHAEFER & CO. (s)—C-94
 SEPTEMBER PRODUCTIONS (s)—C-94
 JOSEPH SIEGMAN INC. (s)—C-94
 62nd STREET PRODUCTIONS (s)—C-94
 SONY PICTURES INTERNATIONAL TELEVISION (s)—C-94
 RICK SPALLA VIDEO PRODUCTIONS (s)—C-95
 STREETERVILLE PRODUCTIONS (s)—C-95
 MARTHA STUART COMMUNICATIONS INC. (s)—C-95
 SUDBOROUGH PRODUCTIONS (s)—C-95
 SWAIN FILM & VIDEO (s)—C-96
 TANNEBRINE ROSE ASSOC. INC. (s)—C-96
 TECHINSONIC STUDIOS INC. (s)—C-96
 TELE-MISSIONS INTERNATIONAL INC./FAITH-ON-FOCUS PRODUCTIONS (s)—C-96
 TELEVISION PROGRAM ENTERPRISES/OPERATION PRIME TIME (s)—C-97
 THE:30 AIRBORNE (s)—C-97
 TROMA INC. (s)—C-98
 UNIFILM INTERNATIONAL CO. (s)—C-99
 UNUSUAL FILMS (s)—C-99
 VENARD FILMS LTD. (s)—C-99
 VIACOM INTERNATIONAL INC. (s)—C-99
 ROGER WADE PRODUCTIONS INC. (s)—C-100
 WLM CONSULTANTS (s)—C-131
 WNET/THIRTEEN (s)—C-103
 WORLD WIDE BINGO (s)—C-103

0600-0814

—service—picking up for ad agency, stations, sponsors, etc.

FILMLIFE INC./FORTRESS FILM DEPOSITORY (s)—C-77
 PROGRAMLINK (s)—C-115
 RUSSELL MARKETING RESEARCH INC. (s)—C-135
 TAPE-FILM INDUSTRIES (s)—C-96

0600-0818

—shipper for ad agency, stations, sponsors, etc.

FILMLIFE INC./FORTRESS FILM DEPOSITORY (s)—C-77
 THE MEDIA EXCHANGE INC. (s)—C-86
 GLENN ROLAND FILMS (s)—C-93
 SKAGGS TELECOMMUNICATIONS SERVICE (s)—C-94
 TAPE-FILM INDUSTRIES (s)—C-96
 TECHINSONIC STUDIOS INC. (s)—C-96

0600-0818

—storage

ALDEN FILMS/FILMS OF THE NATIONS (s)—C-68

JOHN E. ALLEN INC. (s)—C-68
 CINEMA ARTS INC. (s)—C-73
 FILMLIFE INC./FORTRESS FILM DEPOSITORY (s)—C-77
 FILMTREAT INTERNATIONAL CORP. (s)—C-77
 HOLLYWOOD VAULTS INC. (s)—C-81
 WARREN MILLER ENTERTAINMENT (s)—C-87
 MODERN TALKING PICTURE SERVICE INC. (s)—C-87
 MOTION PICTURE ENTERPRISES INC. (s)—C-87
 TAPE-FILM INDUSTRIES (s)—C-96

0600-0820**Film Laboratories**

JOHN E. ALLEN INC. (s)—C-68
 BAVARIA FILM GmbH (s)—C-69
 CINE MAGNETICS VIDEO & FILM LABORATORIES (s)—C-72
 CINEMA ARTS INC. (s)—C-73
 CONSOLIDATED FILM INDUSTRIES (s)—C-73
 DU ART VIDEO (s)—C-75
 FILMACK STUDIOS (s)—C-77
 FILMLIFE INC./FORTRESS FILM DEPOSITORY (s)—C-77
 GERREN TELEVISION NETWORK (s)—C-78
 MTL SYSTEMS INC. (s)—C-87
 NFL FILMS INC. (s)—C-89
 SOUTHWEST FILM LABORATORY INC. (s)—C-95
 SPECTRUM MOTION PICTURE LABORATORY (s)—C-95
 TANNEBRINE ROSE ASSOC. INC. (s)—C-96
 TAPE-FILM INDUSTRIES (s)—C-96
 W.R.S. MOTION PICTURE & VIDEO LABS (s)—C-103

0600-0840**Financial Services**

AETNA BOND INVESTORS (s)—C-121
 ALEXANDER & ASSOCIATES (s)—C-105, C-121
 ALLIED CAPITAL CORP. (s)—C-121
 AMERICAN SECURITY BANK N.A. (s)—C-121
 ATA INFORMATION SYSTEMS INC. (s)—C-121
 BANK OF AMERICA N.T. & S.A. (s)—C-122
 BANK OF MONTREAL (s)—C-122
 BANK OF NEW ENGLAND N.A. (s)—C-122
 THE BANK OF NEW YORK (s)—C-122
 BARCLAYS BANK PLC (s)—C-122
 BECKERMAN ASSOCIATES INC. (s)—C-122
 MICHAEL S. BERKOWITZ & ASSOCIATES (s)—C-105
 BIA CONSULTING (s)—C-106
 BLACKBURN CAPITAL MARKETS (s)—C-122
 BOOZ, ALLEN & HAMILTON INC. (s)—C-106
 BOSTON VENTURES MANAGEMENT INC. (s)—C-122
 BRALEY/MORROW INC. (s)—C-122
 BREWSTER INGRAHAM CONSULTING GROUP INC. (s)—C-106
 BRUNING & ASSOCIATES INC. (s)—C-122
 BURR, EGAN, DELEAGE & CO. (s)—C-122
 CABLE COMMUNICATIONS CONSULTANTS INC. (s)—C-106
 CABLE INVESTMENTS INC. (s)—C-122
 CABLE MANAGEMENT SERVICES (s)—C-106
 CABLE SEARCH ASSOCIATES (s)—C-106
 CABLETEK (s)—C-145
 ROBERT A. CHAISSON INC. (s)—C-122
 CHAPMAN ASSOCIATES (s)—C-123
 CHARTERHOUSE MEDIA GROUP (s)—C-123
 CHEMICAL BANK (s)—C-123
 CIGNA INVESTMENTS INC. (s)—C-123
 CITIBANK N.A. (s)—C-123
 COAXIAL CAPITAL ASSOCIATES INC. (s)—C-123
 COMERICA BANK-DETROIT (s)—C-123
 COMMUNICATIONS EQUITY ASSOCIATES INC. (s)—C-123
 CONLEY & ASSOCIATES (s)—C-124, C-108
 CONNECTICUT MUTUAL LIFE INSURANCE CO. (s)—C-124
 CONNECTICUT NATIONAL BANK (s)—C-124
 CONTINENTAL ILLINOIS NATIONAL BANK & TRUST CO. OF CHICAGO (s)—C-124
 CRISLER CAPITAL CO. (s)—C-124
 DANIELS & ASSOCIATES (s)—C-124
 THE DEER RIVER GROUP (s)—C-124, C-110
 THE DENVER GROUP INC. (s)—C-124
 DES ASSOCIATES (s)—C-110
 EBS INTERNATIONAL (s)—C-124
 EQUIBANK (s)—C-124
 EQUITABLE CAPITAL MANAGEMENT CORP. (s)—C-124
 FIDELITY BANK (s)—C-124
 FIRST BANK OF MINNEAPOLIS (s)—C-124
 FIRST CHICAGO VENTURE CAPITAL (s)—C-124
 THE FIRST NATIONAL BANK OF CHICAGO (s)—C-125
 FIRST UNION NATIONAL BANK (s)—C-125
 FLEET NATIONAL BANK (s)—C-125
 RICHARD A. FOREMAN ASSOCIATES INC. (s)—C-125
 FURMAN SELZ INC. (s)—C-125
 CLIFTON GARDINER & CO. (s)—C-125
 GENERAL ELECTRIC CAPITAL CORP. (s)—C-125
 CHARLES GREENE ASSOCIATES (s)—C-125
 HANSON & ASSOCIATES (s)—C-125
 HARDESTY, PUCKETT & CO. (s)—C-125
 HARRISON, BOND & PECARO (s)—C-126, C-111
 HAVAS LEASING CO. (s)—C-156, C-112
 NORMAN HECHT RESEARCH (s)—C-134, C-112
 HELLER FINANCIAL INC. (s)—C-126
 INDIANA NATIONAL BANK (s)—C-126
 JESUP, JOSEPH & CO. INC. (s)—C-126
 THE JONES GROUP LTD. (s)—C-126
 KAGAN MEDIA APPRAISALS INC. (s)—C-126
 PAUL KAGAN ASSOCIATES INC. (s)—C-113
 KALBA INTERNATIONAL INC. (s)—C-113
 KALIL & CO. INC. (s)—C-126
 MAGNAVOX CATV SYSTEMS INC. (s)—C-162
 MALARKEY-TAYLOR ASSOCIATES INC. (s)—C-127, C-113
 MARINE MIDLAND BANK N.A. (s)—C-127
 MERCHANTS NATIONAL BANK & TRUST CO. OF INDIANAPOLIS (s)—C-128
 MERION ASSOCIATES (s)—C-128, C-114
 MICOR VIDEO EQUIPMENT SALES INC. (s)—C-164
 MILLAR CO. INC. (s)—C-128
 MINORITY BROADCAST INVESTMENT CORP. (s)—C-128
 MONY FINANCIAL SERVICES (s)—C-128
 NATHAN ASSOCIATES INC. (s)—C-114
 NCB TEXAS (s)—C-128
 ORNSTEIN COMMUNICATIONS ASSOCIATES (s)—C-128
 PEGASUS CAPITAL MANAGEMENT (s)—C-128
 DONALD A. PERRY & ASSOCIATES INC. (s)—C-115
 PHILADELPHIA NATIONAL BANK (s)—C-128
 PHILIPS CREDIT CORP. (s)—C-128
 PHOENIX CABLE INC. (s)—C-128
 PITTSBURGH NATIONAL BANK (s)—C-129
 QUESTSTAR (s)—C-129
 STAN RAYMOND & ASSOCIATES INC. (s)—C-129
 PAUL E. REID CO. (s)—C-129
 CECIL L. RICHARDS INC. MEDIA BROKERS (s)—C-129
 RITZEL COMMUNICATIONS INC. (s)—C-129
 RICHARD H. ROFFMAN ASSOCIATES (s)—C-93
 RUTTER-DUNN COMMUNICATIONS (s)—C-116
 SANDERS & CO. (s)—C-129
 SANDLER MEDIA GROUP INC. (s)—C-129

Services—0600

J. M. SANSONE ASSOCIATES (s)—C-129, C-116
 SAVTAX CO. (s)—C-116
 SHAWMUT BANK OF BOSTON N.A. (s)—C-129
 BARRY SHERMAN & ASSOCIATES (s)—C-129
 GORDON SHERMAN & ASSOCIATES INC. (s)—C-129
 THE SILLERMAN COMPANIES (s)—C-130
 SOCIETY NATIONAL BANK (s)—C-130
 STATE STREET BANK & TRUST CO. (s)—C-130
 SZABO ASSOCIATES INC., MEDIA COLLECTION SPECIALISTS (s)—C-118
 T-C SPECIALTIES CO. INC. (s)—C-118
 THE THORBURN CO. (s)—C-130
 EDWIN TORNBURG & CO. INC. (s)—C-130, C-118
 TRANSCOMM INC. (s)—C-119
 VIDEO COMMUNICATIONS INC. (s)—C-119
 VONDELL & CO. (s)—C-130
 WALLER CAPITAL CORP. (s)—C-130
 J. N. WELLS & CO. INC. (s)—C-131
 WLM CONSULTANTS (s)—C-131
 WW ASSOCIATES (s)—C-131, C-120
 WALTER S. WYDRO CONSULTANTS (s)—C-120, C-131

0600-0845

—asset appraisals

ALEXANDER & ASSOCIATES (s)—C-105, C-121
 BECKERMAN ASSOCIATES INC. (s)—C-122
 BIA CONSULTING (s)—C-106
 BLAIR MEDIA INC. (s)—C-106
 BONE & ASSOCIATES INC. (s)—C-106
 FRANK BOYLE & CO. (s)—C-122
 BROOKS & STREET (s)—C-106
 BRUNING & ASSOCIATES INC. (s)—C-122
 CABLE COMMUNICATIONS CONSULTANTS INC. (s)—C-106
 CABLE MANAGEMENT SERVICES (s)—C-106
 CABLE MEDIA ASSOCIATES (s)—C-122
 CONLEY & ASSOCIATES (s)—C-124
 THE DENVER GROUP INC. (s)—C-124
 EBS INTERNATIONAL (s)—C-124
 WILLIAM A. EXLINE INC. (s)—C-124
 HARRISON, BOND & PECARO (s)—C-126, C-111
 KAGAN MEDIA APPRAISALS INC. (s)—C-126
 PAUL KAGAN ASSOCIATES INC. (s)—C-113
 MAZE BROADCAST INC. (s)—C-163
 R. E. MEADOR & ASSOCIATES (s)—C-128
 MICOR VIDEO EQUIPMENT SALES INC. (s)—C-164
 NATHAN ASSOCIATES INC. (s)—C-114
 PEGASUS CAPITAL MANAGEMENT (s)—C-128
 RITZEL COMMUNICATIONS INC. (s)—C-129
 SATELLITE SYSTEMS OF BREVARD (s)—C-172
 TELCOM APPRAISAL (s)—C-118
 THOBEN-VANHUSS & ASSOCIATES INC. (s)—C-130
 EDWIN TORNBURG & CO. INC. (s)—C-130, C-118
 VALUATION RESEARCH CORP. (s)—C-130
 WALKER MEDIA INC. (s)—C-130
 WALTER S. WYDRO CONSULTANTS (s)—C-131

0600-0847

—cost/benefit analysis

BIA CONSULTING (s)—C-106
 BOOZ, ALLEN & HAMILTON INC. (s)—C-106
 STUART N. BROTMAN (s)—C-106
 CABLE COMMUNICATIONS CONSULTANTS INC. (s)—C-106
 CABLE MANAGEMENT SERVICES (s)—C-106
 CHAPMAN ASSOCIATES (s)—C-123

CONLEY & ASSOCIATES (s)—C-124
 EBS INTERNATIONAL (s)—C-124
 HARRISON, BOND & PECARO (s)—C-126, C-111
 KALBA INTERNATIONAL INC. (s)—C-113
 NATHAN ASSOCIATES INC. (s)—C-114
 PEGASUS CAPITAL MANAGEMENT (s)—C-128
 J. M. SANSONE ASSOCIATES (s)—C-129, C-116
 TELCOM APPRAISAL (s)—C-118
 WALTER S. WYDRO CONSULTANTS (s)—C-131

0600-0850

—debt & equity financing

BANK OF AMERICA N.T. & S.A. (s)—C-122
 BANK OF NEW ENGLAND N.A. (s)—C-122
 THE BANK OF NEW YORK (s)—C-122
 BLACKBURN CAPITAL MARKETS (s)—C-122
 BROOKS & STREET (s)—C-106
 BRUNING & ASSOCIATES INC. (s)—C-122
 BURR, EGAN, DELEAGE & CO. (s)—C-122
 CABLE COMMUNICATIONS CONSULTANTS INC. (s)—C-106
 CABLE INVESTMENTS INC. (s)—C-122
 CABLE MEDIA ASSOCIATES (s)—C-122
 CHAPMAN ASSOCIATES (s)—C-123
 THE DENVER GROUP INC. (s)—C-124
 EBS INTERNATIONAL (s)—C-124
 FIRST COMMUNICATIONS CAPITAL (s)—C-125
 FLEET NATIONAL BANK (s)—C-125
 FURMAN SELZ INC. (s)—C-125
 CLIFTON GARDINER & CO. (s)—C-125
 HARRISON, BOND & PECARO (s)—C-126, C-111
 HOFFMAN-SCHUTZ MEDIA CAPITAL INC. (s)—C-126
 JESUP, JOSEPHTHAL & CO. INC. (s)—C-126
 KALL & CO. INC. (s)—C-126
 MERCHANTS NATIONAL BANK & TRUST CO. OF INDIANAPOLIS (s)—C-128
 MILLAR CO. INC. (s)—C-128
 MINORITY BROADCAST INVESTMENT CORP. (s)—C-128
 NATIONAL WESTMINSTER BANK USA (s)—C-128
 PEGASUS CAPITAL MANAGEMENT (s)—C-128
 PHILADELPHIA NATIONAL BANK (s)—C-128
 PHILIPS CREDIT CORP. (s)—C-128
 PHOENIX CABLE INC. (s)—C-128
 PITTSBURGH NATIONAL BANK (s)—C-129
 RITZEL COMMUNICATIONS INC. (s)—C-129
 SANDERS & CO. (s)—C-129
 SANDLER MEDIA GROUP INC. (s)—C-129
 J. M. SANSONE ASSOCIATES (s)—C-129, C-116
 THE SILLERMAN COMPANIES (s)—C-130
 SOCIETY NATIONAL BANK (s)—C-130
 STATE STREET BANK & TRUST CO. (s)—C-130
 SUMMIT BANK OF INDIANAPOLIS (s)—C-130
 EDWIN TORNBURG & CO. INC. (s)—C-130
 WALTER S. WYDRO CONSULTANTS (s)—C-131

0600-0855

—fair market valuations

ALEXANDER & ASSOCIATES (s)—C-105, C-121
 BECKERMAN ASSOCIATES INC. (s)—C-122
 BIA CONSULTING (s)—C-106
 BONE & ASSOCIATES INC. (s)—C-106
 BOOZ, ALLEN & HAMILTON INC. (s)—C-106
 FRANK BOYLE & CO. (s)—C-122
 BROOKS & STREET (s)—C-106
 BRUNING & ASSOCIATES INC. (s)—C-122
 CABLE COMMUNICATIONS CONSULTANTS INC. (s)—C-106

CABLE MANAGEMENT SERVICES (s)—C-106
 CABLE MEDIA ASSOCIATES (s)—C-122
 CHAPMAN ASSOCIATES (s)—C-123
 CRISLER CAPITAL CO. (s)—C-124
 THE DENVER GROUP INC. (s)—C-124
 EBS INTERNATIONAL (s)—C-124
 WILLIAM A. EXLINE INC. (s)—C-124
 HARRISON, BOND & PECARO (s)—C-126, C-111
 HOFFMAN-SCHUTZ MEDIA CAPITAL INC. (s)—C-126
 KAGAN MEDIA APPRAISALS INC. (s)—C-126
 PAUL KAGAN ASSOCIATES INC. (s)—C-113
 KALBA INTERNATIONAL INC. (s)—C-113
 KALL & CO. INC. (s)—C-126
 R. E. MEADOR & ASSOCIATES (s)—C-128
 MICOR VIDEO EQUIPMENT SALES INC. (s)—C-164
 MILLAR CO. INC. (s)—C-128
 MITCHELL & ASSOCIATES INC. (s)—C-128
 NATHAN ASSOCIATES INC. (s)—C-114
 PEGASUS CAPITAL MANAGEMENT (s)—C-128
 PITTSBURGH NATIONAL BANK (s)—C-129
 STAN RAYMOND & ASSOCIATES INC. (s)—C-129
 RITZEL COMMUNICATIONS INC. (s)—C-129
 GORDON SHERMAN & ASSOCIATES INC. (s)—C-129
 TELCOM APPRAISAL (s)—C-118
 THOBEN-VANHUSS & ASSOCIATES INC. (s)—C-130
 EDWIN TORNBURG & CO. INC. (s)—C-130, C-118
 VALUATION RESEARCH CORP. (s)—C-130
 WW ASSOCIATES (s)—C-131, C-120

0600-0857

—financial analysis

ALEXANDER & ASSOCIATES (s)—C-105, C-121
 THE BANK OF NEW YORK (s)—C-122
 BIA CONSULTING (s)—C-106
 BOOZ, ALLEN & HAMILTON INC. (s)—C-106
 BREWSTER INGRAHAM CONSULTING GROUP INC. (s)—C-106
 BROOKS & STREET (s)—C-106
 STUART N. BROTMAN (s)—C-106
 BRUNING & ASSOCIATES INC. (s)—C-122
 CABLE COMMUNICATIONS CONSULTANTS INC. (s)—C-106
 CABLE MANAGEMENT SERVICES (s)—C-106
 CHAPMAN ASSOCIATES (s)—C-123
 CONLEY & ASSOCIATES (s)—C-124
 THE DENVER GROUP INC. (s)—C-124
 EBS INTERNATIONAL (s)—C-124
 FIRST COMMUNICATIONS CAPITAL (s)—C-125
 FURMAN SELZ INC. (s)—C-125
 CLIFTON GARDINER & CO. (s)—C-125
 HARRISON, BOND & PECARO (s)—C-126, C-111
 HOFFMAN-SCHUTZ MEDIA CAPITAL INC. (s)—C-126
 THE LARRY HOWE GROUP (s)—C-112
 JESUP, JOSEPHTHAL & CO. INC. (s)—C-126
 KAGAN MEDIA APPRAISALS INC. (s)—C-126
 PAUL KAGAN ASSOCIATES INC. (s)—C-113
 KALBA INTERNATIONAL INC. (s)—C-113
 MILLAR CO. INC. (s)—C-128
 NATHAN ASSOCIATES INC. (s)—C-114
 PEGASUS CAPITAL MANAGEMENT (s)—C-128
 PITTSBURGH NATIONAL BANK (s)—C-129
 QUESTSTAR (s)—C-129
 RITZEL COMMUNICATIONS INC. (s)—C-129
 SANDLER MEDIA GROUP INC. (s)—C-129
 J. M. SANSONE ASSOCIATES (s)—C-129, C-116
 THE SILLERMAN COMPANIES (s)—C-130
 SOCIETY NATIONAL BANK (s)—C-130
 TELCOM APPRAISAL (s)—C-118
 EDWIN TORNBURG & CO. INC. (s)—C-130

VALUATION RESEARCH CORP. (s)—C-130
 WALTER S. WYDRO CONSULTANTS (s)—C-120, C-131

0600-0860

—financial consulting

ALEXANDER & ASSOCIATES (s)—C-105, C-121
 ALLIED CAPITAL CORP. (s)—C-121
 AMERICAN SECURITY BANK N.A. (s)—C-121
 HENRY ANSBACHER INC. (s)—C-121
 AVPRO INC. (s)—C-121
 BANK OF AMERICA N.T. & S.A. (s)—C-122
 THE BANK OF NEW YORK (s)—C-122
 MICHAEL S. BERKOWITZ & ASSOCIATES (s)—C-105
 BIA CONSULTING (s)—C-106
 BLACKBURN CAPITAL MARKETS (s)—C-122
 BOOZ, ALLEN & HAMILTON INC. (s)—C-106
 BORTZ & CO. INC. (s)—C-106
 THE HERBERT BOYER CO. (s)—C-106
 BREWSTER INGRAHAM CONSULTING GROUP INC. (s)—C-106
 BROAD STREET VENTURES (s)—C-106, C-122
 BROOKS & STREET (s)—C-106
 STUART N. BROTMAN (s)—C-106
 BRUNING & ASSOCIATES INC. (s)—C-122
 CABLE COMMUNICATIONS CONSULTANTS INC. (s)—C-106
 CABLE INVESTMENTS INC. (s)—C-122
 CABLE MANAGEMENT SERVICES (s)—C-106
 CABLE MEDIA ASSOCIATES (s)—C-122
 CABLETEK (s)—C-145
 CB COMMUNICATION INC. (s)—C-107
 ROBERT A. CHAISSON INC. (s)—C-122
 CHAPMAN ASSOCIATES (s)—C-123
 CHARTCOM CAPITAL CORP. (s)—C-123
 CHARTERHOUSE MEDIA GROUP (s)—C-123
 CHEMICAL BANK (s)—C-123
 CIGNA INVESTMENTS INC. (s)—C-123
 COAXIAL CAPITAL ASSOCIATES INC. (s)—C-123
 COMMUNICATION RESOURCES/MEDIA BROKERS (s)—C-123
 COMMUNICATIONS CAPITAL CORP. (s)—C-123
 COMMUNICATIONS EQUITY ASSOCIATES INC. (s)—C-123, C-108
 COMMUNICATIONS STUDIES & PLANNING INTERNATIONAL INC. (s)—C-108
 CONLEY & ASSOCIATES (s)—C-124, C-108
 CTC ASSOCIATES INC. (s)—C-110
 THE DEER RIVER GROUP (s)—C-124, C-110
 THE DENVER GROUP INC. (s)—C-124
 DES ASSOCIATES (s)—C-124, C-110
 EBS INTERNATIONAL (s)—C-124
 EQUIBANK (s)—C-124
 FIRST BANK OF MINNEAPOLIS (s)—C-124
 FIRST COMMUNICATIONS CAPITAL (s)—C-125
 THE FIRST NATIONAL BANK OF CHICAGO (s)—C-125
 NORMAN FISCHER & ASSOCIATES INC. (s)—C-125, C-111
 LIONEL L. FRAY & ASSOCIATES INC. (s)—C-111
 FURMAN SELZ INC. (s)—C-125
 CLIFTON GARDINER & CO. (s)—C-125
 CHARLES GREENE ASSOCIATES (s)—C-125
 HANSON & ASSOCIATES (s)—C-125
 HARRISON, BOND & PECARO (s)—C-126, C-111
 NORMAN HECHT RESEARCH (s)—C-134, C-112
 THE HOARTY CORP. (s)—C-126
 HOFFMAN-SCHUTZ MEDIA CAPITAL INC. (s)—C-126
 THE HOLT CORP. (s)—C-126
 THE LARRY HOWE GROUP (s)—C-112
 KAGAN MEDIA APPRAISALS INC. (s)—C-126
 PAUL KAGAN ASSOCIATES INC. (s)—C-113
 KALBA INTERNATIONAL INC. (s)—C-113

KALIL & CO. INC. (s)—C-126
 BOB KIMEL'S NEW ENGLAND MEDIA INC. (s)—C-127
 MAURY LONG & ASSOCIATES (s)—C-127
 FRANK N. MAGID ASSOCIATES (s)—C-113
 MALARKEY-TAYLOR ASSOCIATES INC. (s)—C-127, C-113
 R. E. MEADOR & ASSOCIATES (s)—C-128
 MERION ASSOCIATES (s)—C-128, C-114
 MILLAR CO. INC. (s)—C-128
 NATHAN ASSOCIATES INC. (s)—C-114
 NATIONAL ECONOMIC RESEARCH ASSOCIATES INC. (s)—C-114
 ORNSTEIN COMMUNICATIONS ASSOCIATES (s)—C-128
 PEGASUS CAPITAL MANAGEMENT (s)—C-128
 ROBERT J. PELLETIER ASSOCIATES (s)—C-115
 DONALD A. PERRY & ASSOCIATES INC. (s)—C-115
 PITTSBURGH NATIONAL BANK (s)—C-129
 QUESTSTAR (s)—C-129
 CECIL L. RICHARDS INC. MEDIA BROKERS (s)—C-129
 RITZEL COMMUNICATIONS INC. (s)—C-129
 RICHARD H. ROFFMAN ASSOCIATES (s)—C-93
 GLENN ROLAND FILMS (s)—C-93
 RUTTER-DUNN COMMUNICATIONS (s)—C-116
 J. M. SANSONE ASSOCIATES (s)—C-129, C-116
 M. H. SEIDEN & ASSOCIATES INC. (s)—C-116
 BARRY SHERMAN & ASSOCIATES (s)—C-129
 GORDON SHERMAN & ASSOCIATES INC. (s)—C-129
 THE SILLERMAN COMPANIES (s)—C-130
 BILL SIMS PARTNERS (s)—C-116
 SOCIETY NATIONAL BANK (s)—C-130
 TELEVISION TURNKEY SERVICES (s)—C-118
 TEMPLE, BARKER & SLOANE, STRATEGIC PLANNING ASSOCIATES (s)—C-118
 THOBEN-VANHUSS & ASSOCIATES INC. (s)—C-130
 H. ERWIN THOMPSON ASSOCIATES INC. (s)—C-130
 THE THORBURN CO. (s)—C-130
 EDWIN TORNBURG & CO. INC. (s)—C-130, C-118
 TRANSCOMM INC. (s)—C-119
 VERONIS, SUHLER & ASSOCIATES INC. (s)—C-130
 VIDEO MANAGEMENT CONSULTANTS (s)—C-119
 VONDELL & CO. (s)—C-130
 WALKER MEDIA INC. (s)—C-130
 WALLER CAPITAL CORP. (s)—C-130
 J. N. WELLS & CO. INC. (s)—C-131
 WILKIN COMMUNICATIONS (s)—C-120
 WALTER S. WYDRO CONSULTANTS (s)—C-120, C-131

0600-0665**—financial projections**

ALEXANDER & ASSOCIATES (s)—C-105, C-121
 THE BANK OF NEW YORK (s)—C-122
 BIA CONSULTING (s)—C-106
 BLACKBURN CAPITAL MARKETS (s)—C-122
 BOOZ, ALLEN & HAMILTON INC. (s)—C-106
 BREWSTER INGRAHAM CONSULTING GROUP INC. (s)—C-106
 BROOKS & STREET (s)—C-106
 STUART N. BROTMAN (s)—C-106
 BRUNING & ASSOCIATES INC. (s)—C-122
 CABLE COMMUNICATIONS CONSULTANTS INC. (s)—C-106
 CABLE MANAGEMENT SERVICES (s)—C-106
 CABLE MEDIA ASSOCIATES (s)—C-122
 CHAPMAN ASSOCIATES (s)—C-123

CONLEY & ASSOCIATES (s)—C-124
 EBS INTERNATIONAL (s)—C-124
 FIRST COMMUNICATIONS CAPITAL (s)—C-125
 FURMAN SELZ INC. (s)—C-125
 CLIFTON GARDINER & CO. (s)—C-125
 HARRISON, BOND & PECARO (s)—C-126, C-111
 HOFFMAN-SCHUTZ MEDIA CAPITAL INC. (s)—C-126
 THE LARRY HOWE GROUP (s)—C-112
 JESUP, JOSEPHTHAL & CO. INC. (s)—C-126
 KAGAN MEDIA APPRAISALS INC. (s)—C-126
 PAUL KAGAN ASSOCIATES INC. (s)—C-113
 KALBA INTERNATIONAL INC. (s)—C-113
 NATHAN ASSOCIATES INC. (s)—C-114
 PEGASUS CAPITAL MANAGEMENT (s)—C-128
 RITZEL COMMUNICATIONS INC. (s)—C-129
 SANDLER MEDIA GROUP INC. (s)—C-129
 J. M. SANSONE ASSOCIATES (s)—C-129, C-116
 SOCIETY NATIONAL BANK (s)—C-130
 TELEVISION TURNKEY SERVICES (s)—C-118
 WIRELESS CABLE CONNECTION INC. (s)—C-120
 WALTER S. WYDRO CONSULTANTS (s)—C-120, C-131

0600-0870**—refinancing**

BANK OF AMERICA N.T. & S.A. (s)—C-122
 THE BANK OF NEW YORK (s)—C-122
 BURR, EGAN, DELEAGE & CO. (s)—C-122
 CABLE COMMUNICATIONS CONSULTANTS INC. (s)—C-106
 CABLE INVESTMENTS INC. (s)—C-122
 CABLE MEDIA ASSOCIATES (s)—C-122
 CHAPMAN ASSOCIATES (s)—C-123
 THE DENVER GROUP INC. (s)—C-124
 FIRST COMMUNICATIONS CAPITAL (s)—C-125
 FURMAN SELZ INC. (s)—C-125
 CLIFTON GARDINER & CO. (s)—C-125
 HARRISON, BOND & PECARO (s)—C-126, C-111
 HOFFMAN-SCHUTZ MEDIA CAPITAL INC. (s)—C-126
 JESUP, JOSEPHTHAL & CO. INC. (s)—C-126
 MERCHANTS NATIONAL BANK & TRUST CO. OF INDIANAPOLIS (s)—C-128
 PEGASUS CAPITAL MANAGEMENT (s)—C-128
 PHILADELPHIA NATIONAL BANK (s)—C-128
 PHILIPS CREDIT CORP. (s)—C-128
 PHOENIX CABLE INC. (s)—C-128
 PITTSBURGH NATIONAL BANK (s)—C-129
 RITZEL COMMUNICATIONS INC. (s)—C-129
 THE SILLERMAN COMPANIES (s)—C-130
 SOCIETY NATIONAL BANK (s)—C-130
 SUMMIT BANK OF INDIANAPOLIS (s)—C-130
 WALTER S. WYDRO CONSULTANTS (s)—C-131

0600-0880**Franchising**

ALEXANDER & ASSOCIATES (s)—C-105, C-121
 ALLIED CAPITAL CORP. (s)—C-121
 MICHAEL S. BERKOWITZ & ASSOCIATES (s)—C-105
 BREWSTER INGRAHAM CONSULTING GROUP INC. (s)—C-106
 BROOKS & STREET (s)—C-106
 STUART N. BROTMAN (s)—C-106
 CABLE COMMUNICATIONS CONSULTANTS INC. (s)—C-106
 CABLE MANAGEMENT SERVICES (s)—C-106
 CABLE SEARCH ASSOCIATES (s)—C-106
 COMMUNICATIONS ENGINEERING (s)—C-108
 COMSONICS INC. (s)—C-148, C-108

CONLEY & ASSOCIATES (s)—C-108
 CTC ASSOCIATES INC. (s)—C-110
 E & M CABLE ASSOCIATES INC. (s)—C-110
 EDM & ASSOCIATES INC. (s)—C-110
 FREDERICK G. GRIFFIN, P.C., CONSULTING ENGINEER (s)—C-111
 THE HOARTY CORP. (s)—C-126, C-112
 IEC CO. (s)—C-157
 MALARKEY-TAYLOR ASSOCIATES INC. (s)—C-113
 MATTHEWS STUDIO EQUIPMENT GROUP INC. (s)—C-163
 MERION ASSOCIATES (s)—C-128, C-114
 NATHAN ASSOCIATES INC. (s)—C-114
 NAVY BROADCASTING SERVICE/NAVY NEWS THIS WEEK (s)—C-88
 O. D. PAGE, PROFESSIONAL ENGINEERS & CONSULTANTS (s)—C-115
 DONALD A. PERRY & ASSOCIATES INC. (s)—C-115
 RUTTER-DUNN COMMUNICATIONS (s)—C-116
 SAVTAX CO. (s)—C-116
 SEMO COMMUNICATIONS CORP. (s)—C-116
 GORDON SHERMAN & ASSOCIATES INC. (s)—C-129
 STERN TELECOMMUNICATIONS CORP. (s)—C-118
 TELE-ENGINEERING CORP. (s)—C-118
 WALTER S. WYDRO CONSULTANTS (s)—C-120, C-131

0600-0890**Importer of TV Film Series**

ABN/FOCAL POINT TV NEWS NETWORK (s)—C-67
 ROBERT BARON & ASSOCIATES (s)—C-69
 CB COMMUNICATION INC. (s)—C-107
 CDE FILM ASSOCIATES INC. (s)—C-73
 WILLIAM L. COOPER PRODUCTIONS INC. (s)—C-73
 CORI FILMS INTERNATIONAL (s)—C-73
 HAL DENNIS PRODUCTIONS (s)—C-74
 DLT ENTERTAINMENT LTD. (s)—C-75
 ELLIS ENTERPRISES (s)—C-76
 EXCEL TELEMEDIA INTERNATIONAL CORP. (s)—C-76
 FILM WORLD TELEVISION INC. (s)—C-77
 FOX/LORBER ASSOCIATES INC. (s)—C-77
 HARMONY GOLD USA INC. (s)—C-80
 HERITAGE ENTERTAINMENT INC. (s)—C-81
 IBS/INTERNATIONAL BROADCAST SYSTEMS LTD. (s)—C-81
 INTERNATIONAL BROADCAST SYSTEMS INC. (s)—C-112
 INTERNATIONAL PROGRAM CONSULTANTS INC. (s)—C-82
 INTERNATIONAL TELE-FILM ENTERPRISES LTD. (s)—C-82
 GORDON JONES PROGRAMMING (s)—C-82
 LBS COMMUNICATIONS INC. (s)—C-84
 LIONHEART TELEVISION INTERNATIONAL (s)—C-84
 MORRIS VIDEO (s)—C-87
 NEW CENTURY TELECOMMUNICATIONS (s)—C-89
 REEL MOVIES INTERNATIONAL (s)—C-92
 RICHSER PRODUCTIONS LTD. (s)—C-93
 UNIVISION (s)—C-99
 VVA TELEVISION (s)—C-100
 WILKIN COMMUNICATIONS (s)—C-120

0600-0900**Insurance**

BOOZ, ALLEN & HAMILTON INC. (s)—C-106
 FRANEY & PARR INSURANCE LTD. (s)—C-111
 RICHARD H. ROFFMAN ASSOCIATES (s)—C-93
 TELCO APPRAISAL (s)—C-118

0600-0920**Investment Banking**

AMERICAN SECURITY BANK N.A. (s)—C-121
 HENRY ANSBACHER INC. (s)—C-121
 BANK OF AMERICA N.T. & S.A. (s)—C-122
 THE BANK OF NEW YORK (s)—C-122
 BIA CONSULTING (s)—C-106
 BOSTON VENTURES MANAGEMENT INC. (s)—C-122
 STUART N. BROTMAN (s)—C-106
 BRUNING & ASSOCIATES INC. (s)—C-122
 CABLE INVESTMENTS INC. (s)—C-122
 CHAPMAN ASSOCIATES (s)—C-123
 CHARTCOM CAPITAL CORP. (s)—C-123
 CHARTERHOUSE MEDIA GROUP (s)—C-123
 COAXIAL CAPITAL ASSOCIATES INC. (s)—C-123
 COMMUNICATIONS CAPITAL CORP. (s)—C-123
 COMMUNICATIONS FINANCIAL SERVICES INC. (s)—C-124
 DANIELS & ASSOCIATES (s)—C-124
 THE DEER RIVER GROUP (s)—C-124, C-110
 THE DENVER GROUP INC. (s)—C-124
 DES ASSOCIATES (s)—C-124
 EQUIBANK (s)—C-124
 FIRST BANK OF MINNEAPOLIS (s)—C-124
 FIRST CHICAGO VENTURE CAPITAL (s)—C-124
 LIONEL L. FRAY & ASSOCIATES INC. (s)—C-111
 FURMAN SELZ INC. (s)—C-125
 CLIFTON GARDINER & CO. (s)—C-125
 CHARLES GREENE ASSOCIATES (s)—C-125
 HAGUE & CO. (s)—C-125
 HARDESTY, PUCKETT & CO. (s)—C-125
 HARTSTONE & DICKSTEIN INC. (s)—C-126
 HOFFMAN-SCHUTZ MEDIA CAPITAL INC. (s)—C-126
 JESUP, JOSEPHTHAL & CO. INC. (s)—C-126
 KALIL & CO. INC. (s)—C-126
 MALARKEY-TAYLOR ASSOCIATES INC. (s)—C-113
 MERCHANTS NATIONAL BANK & TRUST CO. OF INDIANAPOLIS (s)—C-128
 MINORITY BROADCAST INVESTMENT CORP. (s)—C-128
 PEGASUS CAPITAL MANAGEMENT (s)—C-128
 DONALD A. PERRY & ASSOCIATES INC. (s)—C-115
 QUESTSTAR (s)—C-129
 RICHARD H. ROFFMAN ASSOCIATES (s)—C-93
 SANDERS & CO. (s)—C-129
 SANDLER MEDIA GROUP INC. (s)—C-129
 THE SILLERMAN COMPANIES (s)—C-130
 SOCIETY NATIONAL BANK (s)—C-130
 VERONIS, SUHLER & ASSOCIATES INC. (s)—C-130
 VONDELL & CO. (s)—C-130
 WALLER CAPITAL CORP. (s)—C-130

0600-0930**Laboratory Facilities**

ANDREW CORP. (s)—C-140
 AWARD FILMS/VIDEO (s)—C-69
 BAVARIA FILM GmbH (s)—C-69
 CONSOLIDATED FILM INDUSTRIES (s)—C-73
 DESIGN AUTOMATION INC. (s)—C-110
 DU ART VIDEO (s)—C-75
 FILMLIFE INC./FORTRESS FILM DEPOSITORY (s)—C-77
 MPB TECHNOLOGIES INC. (s)—C-114
 PERFORMANCE CABLE TV PRODUCTS (s)—C-168
 QUALITY RF SERVICES INC. (s)—C-170
 RMT ENGINEERING INC. (s)—C-171
 SOUTH-WEST FILM LABORATORY INC. (s)—C-95
 SPECTRUM MOTION PICTURE LABORATORY (s)—C-95
 TAPE-FILM INDUSTRIES (s)—C-96

Services—0600

WALTER S. WYDRO CONSULTANTS (s)—C-120, C-131

0600-0940

Legal

APSC CONSULTING (s)—C-105
AVIATION SYSTEMS ASSOCIATES INC. (s)—C-105
STUART N. BROTMAN (s)—C-106
CLS2 (s)—C-107
NORMAN HECHT RESEARCH (s)—C-134, C-112
RICHARD H. ROFFMAN ASSOCIATES (s)—C-93
RUTTER-DUNN COMMUNICATIONS (s)—C-116
SAVTA CO. (s)—C-116
TELCOM APPRAISAL (s)—C-118
TROMA INC. (s)—C-98
WALTER S. WYDRO CONSULTANTS (s)—C-120

0600-0960

Licensing

BAVARIA FILM GmbH (s)—C-69
THE BIG FIGHTS INC. (s)—C-70
WILLIAM B. CARR & ASSOCIATES INC. (s)—C-107
CINE-GROUPE (s)—C-72
DICK CLARK PRODUCTIONS INC. (s)—C-73
COMMUNICATION TECHNOLOGIES INC. (s)—C-108
COMSEARCH (S)—C-108
DOLBY LABORATORIES INC. (s)—C-151
FOX/LORBER ASSOCIATES INC. (s)—C-77
GRICH BROADCAST CONSULTANTS (s)—C-79
SHERMAN GRINBERG FILM LIBRARIES INC. (s)—C-79
HAMILTON COMMUNICATIONS CONSULTANTS INC. (s)—C-111
LARRY HARMON PICTURES CORP. (s)—C-80
HARMONY GOLD USA INC. (s)—C-80
LBS COMMUNICATIONS INC. (s)—C-84
MAJOR LEAGUE BASEBALL PRODUCTIONS (s)—C-85
MORRIS VIDEO (s)—C-87
LAWRENCE L. MORTON ASSOCIATES (s)—C-114
MULTICOMM SCIENCES INTERNATIONAL INC. (s)—C-114
NAVY OFFICE OF INFORMATION (s)—C-88
NETWORK MUSIC INC. (s)—C-88
NFL FILMS INC. (s)—C-89
TOM PARKER MOTION PICTURES (s)—C-90
PBS VIDEO (s)—C-90
ROBERT J. PELLETIER ASSOCIATES (s)—C-115
THE PHOENIX COMMUNICATIONS GROUP (s)—C-91
PROSERV TELEVISION (s)—C-115
RADIO & TELEVISION PACKAGERS INC. (s)—C-92
RED RYDER ENTERPRISES INC. (s)—C-92
REEL MOVIES INTERNATIONAL (s)—C-92
RICHER PRODUCTIONS LTD. (s)—C-93
SESAC INC. (s)—C-94
TAPE-FILM INDUSTRIES (s)—C-96
TROMA INC. (s)—C-98
TVQ INC. (s)—C-135
UPA PRODUCTIONS OF AMERICA (s)—C-99
VIDEO-CINEMA FILMS INC. (s)—C-100
WESTERN TELE-COMMUNICATIONS INC. (s)—C-183
WIRELESS CABLE CONNECTION INC. (s)—C-120

0600-0980

Maintenance

ALLIED CAPITAL CORP. (s)—C-121
ALPHA VIDEO & ELECTRONICS CO. (s)—C-139

ANDREW CORP. (s)—C-140
BROADCAST ENGINEERING INC. (s)—C-106
CABLE SEARCH ASSOCIATES (s)—C-106
CENTRAL TOWER INC. (s)—C-146
CENTURY REPAIR & SERVICE CO. INC. (s)—C-146
COMSONICS INC. (s)—C-108
COMMWAVE (s)—C-149
CONTEL FEDERAL SYSTEMS SECTOR (s)—C-108
CTI INSTALLATIONS INC. (s)—C-149
HAL DENNIS PRODUCTIONS (s)—C-74
DSI COMMUNICATIONS INC. (s)—C-110
E & M CABLE ASSOCIATES INC. (s)—C-110
PAUL DEAN FORD, BROADCAST ENGINEERING CONSULTANT (s)—C-111
GABRIEL ELECTRONICS INC. (s)—C-154
HARRIS ALLIED BROADCAST EQUIPMENT (s)—C-156
J. C. HUMKE & ASSOCIATES INC. (s)—C-112
IEC CO. (s)—C-157
IMMAD BROADCAST SERVICES (s)—C-157, C-112
L & R COMMUNICATIONS LTD. (s)—C-160
LIGHTNING ELECTRIC OF PENNSYLVANIA INC. (s)—C-161
MARCONI COMMUNICATION SYSTEMS LTD. (s)—C-163
FRED A. NUDD CORP. (s)—C-167
PARALLEX (s)—C-115
PERFORMANCE CABLE TV PRODUCTS (s)—C-168
POTOMAC TELEVISION/COMMUNICATIONS (s)—C-91
RADIO TOWER CO. INC. (s)—C-170
RCA BROADCAST/GE SUPPORT SERVICES (s)—C-171
REEVES A/V SYSTEMS INC. (s)—C-92
SATELLITE SYSTEMS OF BREVARD (s)—C-172
SCI CATV SERVICES (s)—C-172
SCIENTIFIC-ATLANTA INC. (s)—C-172
STEVENS TOWER CO. INC. (s)—C-175
SUPERIOR COMMUNICATIONS CONSTRUCTION INC. (s)—C-175
SWAGER COMMUNICATIONS INC. (s)—C-175
TECHNOV INDUSTRIES LTD. (s)—C-176
TELE-MEASUREMENTS INC. (s)—C-177
UTILITY TOWER CO. (s)—C-180
VARIAN TVT (s)—C-180
T. J. VAUGHAN & ASSOCIATES (s)—C-119
VIDEOPHILE INC. (s)—C-119
WESTEC COMMUNICATIONS INC. (s)—C-183
WESTERN TELE-COMMUNICATIONS INC. (s)—C-183
WIRELESS CABLE CONNECTION INC. (s)—C-120

0600-1000

—AM equipment

BROADCAST ENGINEERING INC. (s)—C-106
CENTRAL TOWER INC. (s)—C-146
CONTEL FEDERAL SYSTEMS SECTOR (s)—C-108
CONTINENTAL ELECTRONICS (s)—C-149
CTI INSTALLATIONS INC. (s)—C-149
PAUL DEAN FORD, BROADCAST ENGINEERING CONSULTANT (s)—C-111
J. C. HUMKE & ASSOCIATES INC. (s)—C-112
IMMAD BROADCAST SERVICES (s)—C-112
FRED A. NUDD CORP. (s)—C-167
RADIO TOWER CO. INC. (s)—C-170
RCA BROADCAST/GE SUPPORT SERVICES (s)—C-171
SCI CATV SERVICES (s)—C-172
STEVENS TOWER CO. INC. (s)—C-175
UTILITY TOWER CO. (s)—C-180

0600-1020

—FM equipment

BROADCAST ENGINEERING INC. (s)—C-106

CENTRAL TOWER INC. (s)—C-146
CONTEL FEDERAL SYSTEMS SECTOR (s)—C-108
CTI INSTALLATIONS INC. (s)—C-149
DSI COMMUNICATIONS INC. (s)—C-110
PAUL DEAN FORD, BROADCAST ENGINEERING CONSULTANT (s)—C-111
J. C. HUMKE & ASSOCIATES INC. (s)—C-112
IMMAD BROADCAST SERVICES (s)—C-112
FRED A. NUDD CORP. (s)—C-167
RADIO TOWER CO. INC. (s)—C-170
RCA BROADCAST/GE SUPPORT SERVICES (s)—C-171
SCI CATV SERVICES (s)—C-172
STAINLESS INC. (s)—C-175
STEVENS TOWER CO. INC. (s)—C-175
UTILITY TOWER CO. (s)—C-180
VARIAN TVT (s)—C-180

0600-1040

—microwave equipment

AIRTRON (s)—C-138
ANDREW CORP. (s)—C-140
BROADCAST ENGINEERING INC. (s)—C-106
CENTRAL TOWER INC. (s)—C-146
CHANNEL MASTER (s)—C-146
COMMUNICATION TECHNOLOGIES INC. (s)—C-108
COMSONICS INC. (S)—C-108
COMMWAVE (s)—C-149
CONTEL FEDERAL SYSTEMS SECTOR (s)—C-108
CTI INSTALLATIONS INC. (s)—C-149
DSI COMMUNICATIONS INC. (s)—C-110
GABRIEL ELECTRONICS INC. (s)—C-154
IEC CO. (s)—C-157
IMMAD BROADCAST SERVICES (s)—C-112
INTERNATIONAL MICROWAVE CORP. (s)—C-158
NUCOMM INC. (s)—C-115
FRED A. NUDD CORP. (s)—C-167
RADIO TOWER CO. INC. (s)—C-170
SATELLITE SYSTEMS OF BREVARD (s)—C-172
STEVENS TOWER CO. INC. (s)—C-175
WESTEC COMMUNICATIONS INC. (s)—C-183
WESTERN TELE-COMMUNICATIONS INC. (s)—C-183
WIRELESS CABLE CONNECTION INC. (s)—C-120

0600-1060

—tower equipment

ANDREW CORP. (s)—C-140
CENTRAL TOWER INC. (s)—C-146
CONTEL FEDERAL SYSTEMS SECTOR (s)—C-108
THE COSTELOW CO. INC. (s)—C-149
CTI INSTALLATIONS INC. (s)—C-149
FLASH TECHNOLOGY CORP. OF AMERICA (s)—C-154
IEC CO. (s)—C-157
IMMAD BROADCAST SERVICES (s)—C-112
T. F. KIRKMAN INC. (s)—C-113
L & R COMMUNICATIONS LTD. (s)—C-160
FRED A. NUDD CORP. (s)—C-167
RADIO TOWER CO. INC. (s)—C-170
SG COMMUNICATIONS (s)—C-173
STAINLESS INC. (s)—C-175
STEVENS TOWER CO. INC. (s)—C-175
STRUCTURAL SYSTEMS TECHNOLOGY INC. (s)—C-118
SWAGER COMMUNICATIONS INC. (s)—C-175
UTILITY TOWER CO. (s)—C-180
WALTON TOWERS INC. (s)—C-183
WILL-BURT CO. (s)—C-183

0600-1080

—TV equipment

ALPHA VIDEO & ELECTRONICS CO. (s)—C-139
ANDREW CORP. (s)—C-140
AUDIOVISUAL INC. (s)—C-142
BROADCAST ENGINEERING INC. (s)—C-106
CENTRAL TOWER INC. (s)—C-146
COMMUNICATION TECHNOLOGIES INC. (s)—C-108
COMMUNICATIONS SYSTEMS GROUP (s)—C-148
COMSONICS INC. (S)—C-108
DSI COMMUNICATIONS INC. (s)—C-110
EUE/SCREEN GEMS (s)—C-76
FREZZOLINI ELECTRONICS INC. (s)—C-154
GERREN TELEVISION NETWORK (s)—C-78
HARRIS ALLIED BROADCAST EQUIPMENT (s)—C-156
J. C. HUMKE & ASSOCIATES INC. (s)—C-112
IEC CO. (s)—C-157
IMMAD BROADCAST SERVICES (s)—C-112
INTERMEDIA ARTS MINNESOTA (s)—C-81
MICRODYNE CORP. (s)—C-164
PERROT ENGINEERING LABS INC. (s)—C-168
POTOMAC TELEVISION/COMMUNICATIONS (s)—C-91
QUALITY RF SERVICES INC. (s)—C-170
RCA BROADCAST/GE SUPPORT SERVICES (s)—C-171
REEVES A/V SYSTEMS INC. (s)—C-92
GLENN ROLAND FILMS (s)—C-93
SCI CATV SERVICES (s)—C-172
STAINLESS INC. (s)—C-175
STERLING COMMUNICATIONS (s)—C-95
STEVENS TOWER CO. INC. (s)—C-175
TECHNOV INDUSTRIES LTD. (s)—C-176
TELE-MEASUREMENTS INC. (s)—C-177, C-118
VARIAN TVT (s)—C-180
VIDEO MANAGEMENT CONSULTANTS (s)—C-119

0600-1100

Management

AILES COMMUNICATIONS INC. (s)—C-68
ALLEGRO PRODUCTIONS INC. (s)—C-68
AMERICAN EUROPEAN CONSULTING CO. INC. (s)—C-105
ANDREW CORP. (s)—C-140
APSC CONSULTING (s)—C-105
MICHAEL S. BERKOWITZ & ASSOCIATES (s)—C-105
BLAIR MEDIA INC. (s)—C-106
JAMES L. BLOXHAM (s)—C-106
BREWSTER INGRAHAM CONSULTING GROUP INC. (s)—C-106
BROAD STREET VENTURES (s)—C-106, C-122
BROOKS & STREET (s)—C-106
STUART N. BROTMAN (s)—C-106
BUSINESS SYSTEMS INC. (s)—C-106
CABLE COMMUNICATIONS CONSULTANTS INC. (s)—C-106
CABLE MANAGEMENT SERVICES (s)—C-106
CABLE SEARCH ASSOCIATES (s)—C-106
CABLE TECHNOLOGIES INTERNATIONAL INC. (s)—C-106
CAVALIER COMPUTER SERVICES INC. (s)—C-107
CB COMMUNICATION INC. (s)—C-107
CHRISTIAN TELEVISION NETWORK (s)—C-72
CMI RESEARCH INC. (s)—C-133
COMSAT VIDEO ENTERPRISES (s)—C-108
CONLEY & ASSOCIATES (s)—C-108
COOLEY ASSOCIATES INC. (s)—C-108
CREATIVE COMMUNICATIONS ASSOCIATES INC. (s)—C-108
THE DEER RIVER GROUP (s)—C-124, C-110
DES ASSOCIATES (s)—C-124

- DONNELLEY MARKETING INFORMATION SERVICES (s)—C-110
 E & M CABLE ASSOCIATES INC. (s)—C-110
 CLIFTON GARDINER & ASSOCIATES INC. (s)—C-125
 GAYLA ASSOCIATES INC. (s)—C-111
 THE GEORGE-INGRAHAM CORP. (s)—C-155
 HARRISON, BOND & PECARO (s)—C-126, C-111
 JAMES C. HIRSCH COMMUNICATIONS SERVICES (s)—C-112
 THE HOARTY CORP. (s)—C-126, C-112
 IMMAD BROADCAST SERVICES (s)—C-157
 IS/INTERNATIONAL BROADCAST SYSTEMS LTD. (s)—C-81
 INTERNATIONAL BROADCAST SYSTEMS INC. (s)—C-112
 INTERNATIONAL CREATIVE MANAGEMENT INC. (s)—C-113
 INTERNATIONAL HOME ENTERTAINMENT INC. (s)—C-81
 IRIS FILMS INC. (s)—C-82
 JIM JOHNSON & ASSOCIATES INC. (s)—C-113
 KALBA INTERNATIONAL INC. (s)—C-113
 THE LATHAM FOUNDATION (s)—C-84
 LEVINSON ENTERTAINMENT VENTURES INTERNATIONAL (s)—C-84
 MALARKEY-TAYLOR ASSOCIATES INC. (s)—C-127, C-113
 McHUGH & HOFFMAN INC. (s)—C-114
 KENNETH R. MEADES (s)—C-114
 MERION ASSOCIATES (s)—C-128, C-114
 PARALLEX (s)—C-115
 ROBERT J. PELLETIER ASSOCIATES (s)—C-115
 DONALD A. PERRY & ASSOCIATES INC. (s)—C-115
 PETERS PRODUCTIONS (s)—C-91
 PRIVATENET INC. (s)—C-115
 PROSERV TELEVISION (s)—C-115
 THE WARD L. QUAAL CO. (s)—C-115
 QUESTSTAR (s)—C-129
 RADIO'S RELIABLE RESOURCES (s)—C-116
 REGISTER DATA SYSTEMS (s)—C-171
 RICHARD H. ROFFMAN ASSOCIATES (s)—C-93
 THE ROLAND CO. (s)—C-93
 RUTTER-DUNN COMMUNICATIONS (s)—C-116
 SHELDON SATIN ASSOCIATES INC. (s)—C-116
 SAVTAX CO. (s)—C-116
 GORDON SHERMAN & ASSOCIATES INC. (s)—C-129
 BILL SIMS PARTNERS (s)—C-116
 THE SME GROUP INC. (s)—C-116
 SPECTRUM PLANNING INC. (s)—C-118
 JOHN D. STEBBINS CO. (s)—C-130
 STERLING COMMUNICATIONS (s)—C-95
 JOE SULLIVAN & ASSOCIATES INC. (s)—C-118
 TAILFORD COOPER INC. (s)—C-118
 TECHNIV INDUSTRIES LTD. (s)—C-176
 TELECOM DISTRIBUTION SERVICES CORP. (s)—C-118
 TELEVISION CABLE COMMUNICATIONS (s)—C-118
 TRANSCOMM INC. (s)—C-119
 VIDEO MANAGEMENT CONSULTANTS (s)—C-119
 WILKIN COMMUNICATIONS (s)—C-120
 WIRELESS CABLE CONNECTION INC. (s)—C-120
 WLM CONSULTANTS (s)—C-131
 WRIGHT, SANDLER & CO. (s)—C-120
 WALTER S. WYDRO CONSULTANTS (s)—C-120, C-131
 JIM YOUNG & ASSOCIATES INC. (s)—C-120
- 0600-1120**
Management Systems Consulting
 ALEXANDER & ASSOCIATES (s)—C-105, C-121
 AUDIENCE RESEARCH & DEVELOPMENT (s)—C-105
 THE AUSTIN CO. (s)—C-105
 BCI INC. (s)—C-105
 MICHAEL S. BERKOWITZ & ASSOCIATES (s)—C-105
 BLAIR MEDIA INC. (s)—C-106
 JAMES L. BLOXHAM (s)—C-106
 BOOZ, ALLEN & HAMILTON INC. (s)—C-106
 BORTZ & CO. INC. (s)—C-106
 THE HERBERT BOYER CO. (s)—C-106
BROADCAST DATA SYSTEMS (s)—C-133
 STUART N. BROTMAN (s)—C-106
 BUSINESS SYSTEMS INC. (s)—C-106
 CABLE COMMUNICATIONS CONSULTANTS INC. (s)—C-106
 CABLE SEARCH ASSOCIATES (s)—C-106
 CABLE SERVICES GROUP (s)—C-106
 CABLE TECHNOLOGIES INTERNATIONAL INC. (s)—C-144
 CABLEDATA (s)—C-106
 CABLEDATA CANADA (s)—C-106
 CABLEDATA INTERNATIONAL (s)—C-106
 CAVALIER COMPUTER SERVICES INC. (s)—C-107
 CENTER FOR APPLIED PSYCHOLOGY (s)—C-133
 CMI RESEARCH INC. (s)—C-133
 COAXIAL ANALYSTS INC. (s)—C-107
 COAXIAL INTERNATIONAL INC. (s)—C-107
 COMMUNICATIONS ENGINEERING (s)—C-108
 COMMUNICATIONS STUDIES & PLANNING INTERNATIONAL INC. (s)—C-108
 COMSAT VIDEO ENTERPRISES (s)—C-108
 COMSEARCH (s)—C-108
 CONLEY & ASSOCIATES (s)—C-108
 COOLEY ASSOCIATES INC. (s)—C-108
 DONNELLEY MARKETING INFORMATION SERVICES (s)—C-110
 E & M CABLE ASSOCIATES INC. (s)—C-110
 NORMAN FISCHER & ASSOCIATES INC. (s)—C-125, C-111
 GAYLA ASSOCIATES INC. (s)—C-111
 GRICH BROADCAST CONSULTANTS (s)—C-79
 FREDERICK G. GRIFFIN, P.C., CONSULTING ENGINEER (s)—C-111
 HAMILTON COMMUNICATIONS CONSULTANTS INC. (s)—C-111
 NORMAN HECHT RESEARCH (s)—C-134, C-112
 THE HOARTY CORP. (s)—C-126, C-112
 THE HOLT CORP. (s)—C-126
 JAMAR & ASSOCIATES (s)—C-126
 JEFFERSON-PILOT DATA SERVICES INC. (s)—C-113
 KALBA INTERNATIONAL INC. (s)—C-113
 FRANK N. MAGID ASSOCIATES (s)—C-113
 MALARKEY-TAYLOR ASSOCIATES INC. (s)—C-113
 KENNETH R. MEADES (s)—C-114
 MERION ASSOCIATES (s)—C-128, C-114
 METROWEST COMMUNICATIONS GROUP (s)—C-114
 MILLAR CO. INC. (s)—C-128
 MORCOM SYSTEMS INC. (s)—C-114
 MSI TELECOM CONSULTANTS GROUP (s)—C-114
 MTL SYSTEMS INC. (s)—C-87
 MULTICOMM SCIENCES INTERNATIONAL INC. (s)—C-114
NATHAN ASSOCIATES INC. (s)—C-114
 NATIONAL VIDEO ASSOCIATES (s)—C-114
 O. D. PAGE, PROFESSIONAL ENGINEERS & CONSULTANTS (s)—C-115
 DONALD A. PERRY & ASSOCIATES INC. (s)—C-115
 THE WARD L. QUAAL CO. (s)—C-115
 RADIO'S RELIABLE RESOURCES (s)—C-116
- ROSNER TELEVISION SYSTEMS INC. (s)—C-116
 RUTTER-DUNN COMMUNICATIONS (s)—C-116
 SATELLITE NETWORK SYSTEMS INC. (s)—C-93
 SHELDON SATIN ASSOCIATES INC. (s)—C-116
 SAVTAX CO. (s)—C-116
 SCOTT & CO. (s)—C-116
 SEMO COMMUNICATIONS CORP. (s)—C-116
 GORDON SHERMAN & ASSOCIATES INC. (s)—C-129
 THE SME GROUP INC. (s)—C-116
 SPECTRUM PLANNING INC. (s)—C-118
 STERN TELECOMMUNICATIONS CORP. (s)—C-118
 TAPSCAN INC., TVSCAN DIV. (s)—C-135
 TECHNIV INDUSTRIES LTD. (s)—C-176
 TELECOM DISTRIBUTION SERVICES CORP. (s)—C-118
 TELEVISION TURNKEY SERVICES (s)—C-118
 VIDEO COMMUNICATIONS INC. (s)—C-119
 VIDEO MANAGEMENT CONSULTANTS (s)—C-119
 WARREN, MORRIS & MADISON LTD. (s)—C-119
 WLM CONSULTANTS (s)—C-131
 WORLD WIDE INFORMATION SERVICES INC. (s)—C-120
 WRIGHT, SANDLER & CO. (s)—C-120
 WALTER S. WYDRO CONSULTANTS (s)—C-120, C-131
- 0600-1140**
Market Research
 ADMAR RESEARCH INC. (s)—C-133
 ALEXANDER & ASSOCIATES (s)—C-105, C-121
 HERB ALTMAN COMMUNICATIONS RESEARCH (s)—C-133
 AMATEUR VIDEO NEWS NETWORK INC. (AVNN) (s)—C-68
 AMERICAN EUROPEAN CONSULTING CO. INC. (s)—C-105, C-133
 APSC CONSULTING (s)—C-105
 AUDIENCE RESEARCH & DEVELOPMENT (s)—C-105
 MICHAEL S. BERKOWITZ & ASSOCIATES (s)—C-105
 BIA CONSULTING (s)—C-106
 JAMES L. BLOXHAM (s)—C-106
 BOOZ, ALLEN & HAMILTON INC. (s)—C-106
 BORTZ & CO. INC. (s)—C-106
 THE HERBERT BOYER CO. (s)—C-106
 BOZELL INC. (s)—C-70
 BROADCAST DATA SERVICES (s)—C-106
BROADCAST DATA SYSTEMS (s)—C-133
 STUART N. BROTMAN (s)—C-106
 BRUSKIN ASSOCIATES (s)—C-133
 CABLE MARKETING SERVICES INC. (s)—C-106
 CABLE MEDIA INC. (s)—C-106
 CABLE TECHNOLOGIES INTERNATIONAL INC. (s)—C-144, C-106
 CANADIAN FACTS (s)—C-132
 CB COMMUNICATION INC. (s)—C-107
 CENTER FOR APPLIED PSYCHOLOGY (s)—C-133
 CLS2 (s)—C-107
 CMI RESEARCH INC. (s)—C-133
 COMMUNICATIONS STUDIES & PLANNING INTERNATIONAL INC. (s)—C-108
 COMSEARCH (s)—C-108
 CONLEY & ASSOCIATES (s)—C-108
 CREATIVE COMMUNICATIONS ASSOCIATES INC. (s)—C-108
 DATAWORLD (s)—C-110
 THE DEER RIVER GROUP (s)—C-110
 DICHTER INSTITUTE INTERNATIONAL LTD. (s)—C-133
 DIRECT VIDEO MARKETING INC. (s)—C-110
 DONNELLEY MARKETING INFORMATION SERVICES (s)—C-110
- DRAKE-CHENAULT (s)—C-110
 EDM & ASSOCIATES INC. (s)—C-110
 ELRA GROUP RESEARCH (s)—C-133
 ESQUE MARKETING INC. (s)—C-133
 THE GALLUP ORGANIZATION INC. (s)—C-132
 DICK GIDEON ENTERPRISES (s)—C-111
 LOUIS HARRIS & ASSOCIATES (s)—C-134
 HARRISON, BOND & PECARO (s)—C-126, C-111
 NORMAN HECHT RESEARCH (s)—C-134, C-112
 JAMES C. HIRSCH COMMUNICATIONS SERVICES (s)—C-112
 THE HOARTY CORP. (s)—C-126, C-112
 THE HOLT CORP. (s)—C-126
 THE LARRY HOWE GROUP (s)—C-112
 IEC CO. (s)—C-157
 INTERACTIVE MARKET SYSTEMS INC. (IMS) (s)—C-112
 JIM JOHNSON & ASSOCIATES INC. (s)—C-113
 PAUL KAGAN ASSOCIATES INC. (s)—C-134
 KALBA INTERNATIONAL INC. (s)—C-113
 THE LATHAM FOUNDATION (s)—C-84
 FRANK N. MAGID ASSOCIATES (s)—C-113
 MALARKEY-TAYLOR ASSOCIATES INC. (s)—C-127, C-113
 MALARKEY-TAYLOR RESEARCH (s)—C-113
 MARKET FACTS INC. (s)—C-134
 MARKET OPINION RESEARCH (s)—C-134
 MARKET STATISTICS INC. (s)—C-134
 MARQUEST RESEARCH (s)—C-134
 MATROX MARKETING RESEARCH (s)—C-134
 McCOLLUM/SPIELMAN WORLDWIDE (s)—C-135
 McHUGH & HOFFMAN INC. (s)—C-114
 MEDIAMARK RESEARCH INC. (s)—C-135
 MORRIS VIDEO (s)—C-87
 MSI TELECOM CONSULTANTS GROUP (s)—C-114
 MULTICOMM SCIENCES INTERNATIONAL INC. (s)—C-114
 MYERS MARKETING & RESEARCH (s)—C-135
 NATHAN ASSOCIATES INC. (s)—C-114
 NATIONAL VIDEO ASSOCIATES (s)—C-114
 PARALLEX (s)—C-115
 PETERS PRODUCTIONS (s)—C-91
 PORCHEY RESEARCH INC. (s)—C-135
 PUBLIC BROADCAST MARKETING INC. (s)—C-61
 RADIO'S RELIABLE RESOURCES (s)—C-116
 RESEARCH COUNSEL OF WASHINGTON (s)—C-116
 THE RESEARCH GROUP (s)—C-116
 RESEARCH SYSTEMS CORP. (ARS) (s)—C-132
 RICHSHER PRODUCTIONS LTD. (s)—C-93
 RICHARD H. ROFFMAN ASSOCIATES (s)—C-93
 THE ROLAND CO. (s)—C-93
 RPS COMMUNICATIONS (s)—C-116
 RUSSELL MARKETING RESEARCH INC. (s)—C-135
 J. M. SANSONE ASSOCIATES (s)—C-129, C-116
 SCHIFF-JONES LTD. (s)—C-116, C-94
 SCOTT & CO. (s)—C-116
 M. H. SEIDEN & ASSOCIATES INC. (s)—C-116
 SIMMONS MARKET RESEARCH BUREAU (s)—C-135
 THE SME GROUP INC. (s)—C-116
 SPECTRUM PLANNING INC. (s)—C-118
 CLAIRE STERN ASSOCIATES INC. (s)—C-118
 S. S. STREET & ASSOCIATES (s)—C-118
 TAILFORD COOPER INC. (s)—C-118
 TAPSCAN INC., TVSCAN DIV. (s)—C-135
 TELETECH COMMUNICATIONS (s)—C-118
 TELEVISION TURNKEY SERVICES (s)—C-118
 TEMPLE, BARKER & SLOANE, STRATEGIC PLANNING ASSOCIATES (s)—C-118
 THE-30 AIRBORNE (s)—C-135, C-97
 TOCOM DIVISION (s)—C-179

Services—0600

TRANSCOMM INC. (s)—C-119
TVQ INC. (s)—C-135
USA 800 (s)—C-119
VIDEO PROBE IN FOCUS (s)—C-135
VIDEO PROBE INDEX INC. (s)—C-119, C-132
VIDEO RESEARCH SYSTEMS (s)—C-119
VIDEODEX INC. (s)—C-135
VIDEO MANAGEMENT CONSULTANTS (s)—C-119
WARREN PUBLISHING INC. (s)—C-119
WASHINGTON INFORMATION GROUP LTD. (s)—C-119
WEISMAN & ASSOCIATES INC. (s)—C-136
WHITMAN-OLSON (s)—C-136
WILKIN COMMUNICATIONS (s)—C-120
WLM CONSULTANTS (s)—C-131
WORLD WIDE INFORMATION SERVICES INC. (s)—C-120

0600-1160

Marketing

AMERICAN EUROPEAN CONSULTING CO. INC. (s)—C-105, C-133
AMERICAN TELEMARKEETING SPECIALISTS INC. (s)—C-105
AUDIENCE RESEARCH & DEVELOPMENT (s)—C-105
BARUCH ENTERTAINMENT (s)—C-69
MICHAEL S. BERKOWITZ & ASSOCIATES (s)—C-105
BLAIR MEDIA INC. (s)—C-106
JAMES L. BLOXHAM (s)—C-106
BONNEVILLE MEDIA COMMUNICATIONS (s)—C-70
BOOZ, ALLEN & HAMILTON INC. (s)—C-106
THE HERBERT BOYER CO. (s)—C-106
BOZELL INC. (s)—C-70
BROADCAST-CABLE ASSOCIATES INC. (s)—C-106
BROADCAST DATA SYSTEMS (s)—C-133
STUART N. BROTMAN (s)—C-106
BUSINESS SYSTEMS INC. (s)—C-106
CABLE MANAGEMENT SERVICES (s)—C-106
CABLE MARKETING SERVICES INC. (s)—C-106
CABLE MEDIA INC. (s)—C-106
CABLE SEARCH ASSOCIATES (s)—C-106
CABLE TECHNOLOGIES INTERNATIONAL INC. (s)—C-106
CABLE VIDEO ENTERTAINMENT INC. (s)—C-71
CABLEDATA (s)—C-106
CABLEDATA CANADA (s)—C-106
CABLEDATA INTERNATIONAL (s)—C-106
CATV AMIC CO. (s)—C-107
CATV/GROUP I (s)—C-107
CATV SUBSCRIBER SERVICES INC. (s)—C-107
CB COMMUNICATION INC. (s)—C-107
CMI RESEARCH INC. (s)—C-133
COMMUNICATION MARKETING & CONSULTING LTD. (s)—C-148
CONLEY & ASSOCIATES (s)—C-108
THE DEER RIVER GROUP (s)—C-110
DICHTER INSTITUTE INTERNATIONAL LTD. (s)—C-133
DIRECT VIDEO MARKETING INC. (s)—C-110
DNR PRODUCTIONS INC. (s)—C-151
DONNELLEY MARKETING INFORMATION SERVICES (s)—C-110
E & M CABLE ASSOCIATES INC. (s)—C-110
ESQUE MARKETING INC. (s)—C-133
FISHING THE WEST (s)—C-77
FRANK GARI PRODUCTIONS INC. (s)—C-78
GRICH BROADCAST CONSULTANTS (s)—C-79
HARMONY GOLD USA INC. (s)—C-80
NORMAN HECHT RESEARCH (s)—C-134, C-112
JAMES C. HIRSCH COMMUNICATIONS SERVICES (s)—C-112
THE HOARTY CORP. (s)—C-126, C-112
JOHN LITIS ASSOCIATES (s)—C-112

THE INDEPENDENT GROUP OF COS. INC. (s)—C-112
INTERACTIVE MARKET SYSTEMS INC. (IMS) (s)—C-112
INTERMEDIA ARTS MINNESOTA (s)—C-112, C-81
IBS/INTERNATIONAL BROADCAST SYSTEMS LTD. (s)—C-81
INTERNATIONAL BROADCAST SYSTEMS INC. (s)—C-112
JIM JOHNSON & ASSOCIATES INC. (s)—C-113
KALBA INTERNATIONAL INC. (s)—C-113
THE LATHAM FOUNDATION (s)—C-84
LBS COMMUNICATIONS INC. (s)—C-84
LEARN INC. (s)—C-84
LEVINSON ENTERTAINMENT VENTURES INTERNATIONAL (s)—C-84
FRANK N. MAGID ASSOCIATES (s)—C-113
MALARKY-TAYLOR RESEARCH (s)—C-113
MARKET OPINION RESEARCH (s)—C-134
McHUGH & HOFFMAN INC. (s)—C-114
McM COMMUNICATIONS (s)—C-86
KENNETH R. MEADES (s)—C-114
MEDIALINK (s)—C-86
MERION ASSOCIATES (s)—C-128, C-114
METROWEST COMMUNICATIONS GROUP (s)—C-86, C-114
MILLAR CO. INC. (s)—C-128
WARREN MILLER ENTERTAINMENT (s)—C-87
MODERN TALKING PICTURE SERVICE INC. (s)—C-87
MORRIS VIDEO (s)—C-87
NATIONAL VIDEO ASSOCIATES (s)—C-114
NCTV, NATIONAL COLLEGE TELEVISION (s)—C-88
NETWORK MUSIC INC. (s)—C-88
NEW VISIONS SYNDICATION INC. (s)—C-89
NFL FILMS INC. (s)—C-89
PARALLEL (s)—C-115
TOM PARKER MOTION PICTURES (s)—C-90
PETERS PRODUCTIONS (s)—C-91
PINNACLE COMMUNICATIONS INC. (s)—C-91
PITTELLI & PARTNERS (s)—C-115
PROSERV TELEVISION (s)—C-115
PUBLIC BROADCAST MARKETING INC. (s)—C-61
QUANTUM MARKETING INTERNATIONAL INC. (s)—C-92
QUESTSTAR (s)—C-129
THE R CORP. (s)—C-116
RENEGADE PRODUCTIONS (s)—C-92
THE RESEARCH GROUP (s)—C-116
GEORGE T. ROOMAN INC. (s)—C-116
RICHARD H. ROFFMAN ASSOCIATES (s)—C-93
THE ROLAND CO. (s)—C-93
GLENN ROLAND FILMS (s)—C-93
ROYAL COMMUNICATIONS INTERNATIONAL INC. (s)—C-93
RPS COMMUNICATIONS (s)—C-116
RUTTER-DUNN COMMUNICATIONS (s)—C-116
SCHIFF-JONES LTD. (s)—C-116, C-94
SEMO COMMUNICATIONS CORP. (s)—C-116
BILL SIMS PARTNERS (s)—C-116
SJOJOM INC. (s)—C-116
THE SME GROUP INC. (s)—C-116
STERLING COMMUNICATIONS (s)—C-95
STREETERVILLE PRODUCTIONS (s)—C-95
TAILFORD COOPER INC. (s)—C-118
TAPSCAN INC., TVSCAN DIV. (s)—C-135
TELECOM DISTRIBUTION SERVICES CORP. (s)—C-118
TELECOM PRODUCTIONS INC. (s)—C-96
TELECRAFTER SERVICES CORP. (s)—C-118
TELETECH COMMUNICATIONS (s)—C-118
THE:30 AIRBORNE (s)—C-135, C-97
TRACO ADVERTISING INC. (s)—C-97
TRANSCOMM INC. (s)—C-119
TROMA INC. (s)—C-98
TVQ INC. (s)—C-135
TVSM INC. (s)—C-119
UNITED PRESS INTERNATIONAL (s)—C-99

UNIVISION INC. (s)—C-119
VIDEO PROBE IN FOCUS (s)—C-135
VIDEO PROBE INDEX INC. (s)—C-132
VIDEO RESEARCH SYSTEMS (s)—C-119
WEISMAN & ASSOCIATES INC. (s)—C-136
WHITMAN-OLSON (s)—C-136
WLM CONSULTANTS (s)—C-131
WORLD EVENTS PRODUCTIONS LTD. (s)—C-103
WW ASSOCIATES (s)—C-131, C-120
JIM YOUNG & ASSOCIATES INC. (s)—C-120

0600-1165

Mergers/Acquisitions

ALEXANDER & ASSOCIATES (s)—C-105, C-121
BANK OF AMERICA N.T. & S.A. (s)—C-122
THE BANK OF NEW YORK (s)—C-122
BECKERMAN ASSOCIATES INC. (s)—C-122
BIA CONSULTING (s)—C-106
BOOZ, ALLEN & HAMILTON INC. (s)—C-106
BOSTON VENTURES MANAGEMENT INC. (s)—C-122
THE HERBERT BOYER CO. (s)—C-106
FRANK BOYLE & CO. (s)—C-122
CABLE COMMUNICATIONS CONSULTANTS INC. (s)—C-106
CABLE MEDIA ASSOCIATES (s)—C-122
CHAPMAN ASSOCIATES (s)—C-123
CONLEY & ASSOCIATES (s)—C-124, C-108
DANIELS & ASSOCIATES (s)—C-124
FIRST BANK OF MINNEAPOLIS (s)—C-124
HARRISON, BOND & PECARO (s)—C-126, C-111
NORMAN HECHT RESEARCH (s)—C-134, C-112
JESUP, JOSEPHTHAL & CO. INC. (s)—C-126
KALBA INTERNATIONAL INC. (s)—C-113
KALIL & CO. INC. (s)—C-126
R. E. MEADOR & ASSOCIATES (s)—C-128
MITCHELL & ASSOCIATES INC. (s)—C-128
ROBERT MURPHY ASSOCIATES (s)—C-114
NATHAN ASSOCIATES INC. (s)—C-114
PEGASUS CAPITAL MANAGEMENT (s)—C-128
PHILIPS CREDIT CORP. (s)—C-128
PITTSBURGH NATIONAL BANK (s)—C-129
RITZEL COMMUNICATIONS INC. (s)—C-129
RUTTER-DUNN COMMUNICATIONS (s)—C-116
THE SILLERMAN COMPANIES (s)—C-130
TELCOM APPRAISAL (s)—C-118
EDWIN TORNBORG & CO. INC. (s)—C-130, C-118
WLM CONSULTANTS (s)—C-131
WALTER S. WYDRO CONSULTANTS (s)—C-120

0600-1180

Mobile Vehicle Construction

ACOUSTIC SYSTEMS (s)—C-137
ALPHA VIDEO & ELECTRONICS CO. (s)—C-139
BAY AREA MOBILETAPE INC. (s)—C-69
THE CAMERA MART INC. (s)—C-145
COMMUNICATIONS SYSTEMS GROUP (s)—C-148
EOM & ASSOCIATES INC. (s)—C-110
IMMAD BROADCAST SERVICES (s)—C-157, C-112
LIGHTNING ELECTRIC OF PENNSYLVANIA INC. (s)—C-161
ROSNER TELEVISION SYSTEMS INC. (s)—C-116
TAILGATER INC. (s)—C-176
TELE-MEASUREMENTS INC. (s)—C-177
VIDEO MANAGEMENT CONSULTANTS (s)—C-119
WOLF CDACH INC. (s)—C-184

0600-1200

Music Library

AGE OF ENLIGHTENMENT VIDEO PRODUCTIONS (s)—C-68
ALLEGRO PRODUCTIONS INC. (s)—C-68
BLAIR MEDIA INC. (s)—C-106
BMG MUSIC PUBLISHING CANADA INC. (s)—C-70
BOOSEY & HAWKES INC. (s)—C-70
BROADCAST DATA SYSTEMS (s)—C-133
CAPITOL PRODUCTION MUSIC (s)—C-71
CASCOM SYNDICATION INC. (s)—C-72
COMMUNICATIONS INC. (s)—C-73
COMPRO PRODUCTIONS (s)—C-73
CORELLI-JACOBS RECORDING INC. (s)—C-73
DE WOLFE MUSIC LIBRARY INC. (s)—C-74
DRAKE-CHENault (s)—C-110
BERT ELLIOTT SOUND INC. (s)—C-76
DON ELLIOTT PRODUCTIONS (s)—C-76
GANNETT PRODUCTION SERVICES/KUSA-TV (s)—C-78
HARMONY GOLD USA INC. (s)—C-80
HOLLYWOOD VAULTS INC. (s)—C-81
RICHARD HONOROFF MUSIC (s)—C-81
THE INDEPENDENT GROUP OF COS. INC. (s)—C-112
KAMEN AUDIO PRODUCTIONS INC. (s)—C-83
LBS COMMUNICATIONS INC. (s)—C-84
LOOK & CO. (s)—C-84
EDDY MANSON PRODUCTIONS INC./MARGERY MUSIC CO. (s)—C-85
NETWORK MUSIC INC. (s)—C-88
NFL FILMS INC. (s)—C-89
PRODUCTION MASTERS INC. (s)—C-91
REGISTER DATA SYSTEMS (s)—C-171
ROWE INTERNATIONAL INC. (s)—C-93
SESAC INC. (s)—C-94
62nd STREET PRODUCTIONS (s)—C-94
SOUTHWEST FILM LABORATORY INC. (s)—C-95
STREETERVILLE PRODUCTIONS (s)—C-95
SYSTEMATION Corp. (s)—C-176
TAPE-ATHON CORP. (s)—C-176
W.R.S. MOTION PICTURE & VIDEO LABS (s)—C-103

0600-1250

Operations Analysis

THE AUSTIN CO. (s)—C-105
BIA CONSULTING (s)—C-106
BONE & ASSOCIATES INC. (s)—C-106
BOOZ, ALLEN & HAMILTON INC. (s)—C-106
STUART N. BROTMAN (s)—C-106
CABLE COMMUNICATIONS CONSULTANTS INC. (s)—C-106
CABLEDATA (s)—C-106
CABLEDATA CANADA (s)—C-106
CABLEDATA INTERNATIONAL (s)—C-106
CONLEY & ASSOCIATES (s)—C-108
GRICH BROADCAST CONSULTANTS (s)—C-79
HARRISON, BOND & PECARO (s)—C-126, C-111
NATIONAL VIDEO ASSOCIATES (s)—C-114
WIRELESS CABLE CONNECTION INC. (s)—C-120
WLM CONSULTANTS (s)—C-131

0600-1320

Personnel Recruiting/Search

AUDIENCE RESEARCH & DEVELOPMENT (s)—C-105
BLAIR MEDIA INC. (s)—C-106
BONE & ASSOCIATES INC. (s)—C-106
THE HERBERT BOYER CO. (s)—C-106
STUART N. BROTMAN (s)—C-106
CABLE MARKETING SERVICES INC. (s)—C-106
CABLE SEARCH ASSOCIATES (s)—C-106

CAREER MARKETING ASSOCIATES (s)—C-107
 COMMUNICATIONS PRO SEARCH (s)—C-108
 EDEN BROADCAST SERVICES INC. (s)—C-124
 ESQUE MARKETING INC. (s)—C-133
 J. C. HUMKE & ASSOCIATES INC. (s)—C-112
 INTERNATIONAL CREATIVE MANAGEMENT INC. (s)—C-113
 KEY SYSTEMS INTERNATIONAL INC. (s)—C-113
 FRANK N. MAGID ASSOCIATES (s)—C-113
 MANAGEMENT RECRUITERS INTERNATIONAL (s)—C-113
 McHUGH & HOFFMAN INC. (s)—C-114
 ROBERT MURPHY ASSOCIATES (s)—C-114
 PROMOTION RECRUITERS (s)—C-115
 RADIO'S RELIABLE RESOURCES (s)—C-116
 RICHARD H. ROFFMAN ASSOCIATES (s)—C-93
 JOE SULLIVAN & ASSOCIATES INC. (s)—C-118
 TELECOM DISTRIBUTION SERVICES CORP. (s)—C-118
 USA 800 (s)—C-119
 VIDEO MANAGEMENT CONSULTANTS (s)—C-119
 WARREN, MORRIS & MADISON LTD. (s)—C-119
 WILKIN COMMUNICATIONS (s)—C-120
 WLM CONSULTANTS (s)—C-131
 CARTER WRIGHT ENTERPRISES (s)—C-103
 WRIGHT, SANDLER & CO. (s)—C-120
 JIM YOUNG & ASSOCIATES INC. (s)—C-120

0600-1340

Production/Post-Production

ABN/FOCAL POINT TV NEWS NETWORK (s)—C-67
 AILES COMMUNICATIONS INC. (s)—C-68
 ALLEGRO PRODUCTIONS INC. (s)—C-68
 JOHN E. ALLEN INC. (s)—C-68
 AMERICAN MOTION PICTURES (s)—C-105, C-68
 ANIFORMS INC. (s)—C-68
 ATLANTIC VIDEO INC. (s)—C-69
 ATLANTIS PRODUCTIONS INC. (s)—C-69
 ROBERT BARON & ASSOCIATES (s)—C-69
 BAVARIA FILM GmbH (s)—C-69
 BAY AREA MOBILETAPE INC. (s)—C-69
 BCS (s)—C-143
 BEDEL CORP. (s)—C-70
 BLOU PRODUCTIONS (s)—C-70
 BIZNET (s)—C-70
 BRAVERMAN PRODUCTIONS INC. (s)—C-70
 BROADCAST NEWS & PRODUCTION (s)—C-70
 CABLE VIDEO ENTERTAINMENT INC. (s)—C-71
 STEVE CAMPUS PRODUCTIONS INC. (s)—C-71
 CAMRAC STUDIOS (s)—C-71
 THE CANNELL STUDIOS (s)—C-71
 CAPITOL TELEVISION INC. (s)—C-71
 CAPITOL VIDEO COMMUNICATIONS INC. (s)—C-71
 CASCOM SYNDICATION INC. (s)—C-72
 CATALYST PRODUCTION SERVICES (s)—C-72
 CAV COMMUNICATIONS CORP. 1 (s)—C-107
 CAVALIER COMPUTER SERVICES INC. (s)—C-107
 CB COMMUNICATION INC. (s)—C-107
 CENTER VIDEO INDUSTRIAL CO. INC. (s)—C-146
 CINECRAFT INC. (s)—C-73
 CINEMA ARTS INC. (s)—C-73
 CLASSIC ENTERTAINMENT PRODUCTIONS (s)—C-73
 COMPRO PRODUCTIONS (s)—C-73
 COMSAT VIDEO ENTERPRISES (s)—C-108
 COMTEL VIDEO SERVICES INC. (s)—C-108, C-73

WILLIAM L. COOPER PRODUCTIONS INC. (s)—C-73
 CROSSPOINT PRODUCTIONS (s)—C-74
 CYCLE SAT (s)—C-74
 DAP TV ASSOCIATES (s)—C-74
 HAL DENNIS PRODUCTIONS (s)—C-74
 DIRECT VIDEO MARKETING INC. (s)—C-110
 DNR PRODUCTIONS INC. (s)—C-151
 DRAKE-CHENAULT (s)—C-110
 DREW ASSOCIATES INC. (s)—C-75
 DU ART VIDEO (s)—C-75
 MICHAEL DUNN PRODUCTIONS (s)—C-75
 DYNOCOMM PRODUCTIONS (s)—C-110, C-75
 EDITEL (s)—C-75
 EDITEL-CHICAGO (s)—C-75
 BERT ELLIOTT SOUND INC. (s)—C-76
 F & F PRODUCTIONS (s)—C-153
 FILMLIFE INC./FORTRESS FILM DEPOSITORY (s)—C-77
 FILMS FOR EDUCATORS/FILMS FOR TELEVISION (s)—C-77
 FIRST CHICAGO TELEMEDIA SERVICES (s)—C-77
 FIRST FILM AND TAPE INC. (s)—C-77
 FIRST LIGHT VIDEO PUBLISHING (s)—C-77
 FISHING THE WEST (s)—C-77
 FORMAN PRODUCTIONS INC. (s)—C-77
 FUTURE PRODUCTIONS INC. (s)—C-154
 GANNETT PRODUCTION SERVICES/KUSA-TV (s)—C-78
 FRANK GARI PRODUCTIONS INC. (s)—C-111
 GERREN TELEVISION NETWORK (s)—C-78
 JEFF GOLD PRODUCTIONS INC. (s)—C-78
 GOODWAY MARKETING INC. (s)—C-111
 GROUP W NEWS SERVICES (s)—C-79
 GROUP W PRODUCTIONS (s)—C-79
 HARMONY GOLD USA INC. (s)—C-80
 HBO STUDIO PRODUCTIONS (s)—C-80
 WERNER HLINKA PRODUCTIONS INC. (s)—C-81
 HOLLYWOOD VAULTS INC. (s)—C-81
 INFORMATION DISPLAY SYSTEMS (s)—C-157
 INTERMEDIA ARTS MINNESOTA (s)—C-112, C-81
 INTERNATIONAL CONTACT INC. (s)—C-81
 INTERSOUND (s)—C-82
 JAYAN FILM PRODUCTIONS (s)—C-82
 KEYLITE PSI (s)—C-159
 WALTER J. KLEIN CO. LTD. (s)—C-83
 LASER EDIT INC. (s)—C-84
 LBS COMMUNICATIONS INC. (s)—C-84
 LaSEA BROADCASTING NETWORK (s)—C-84
 GENE LESTER PRODUCTIONS (s)—C-84
 LIGHTSCAPE PRODUCTIONS INC. (s)—C-84
 LIMELITE VIDEO INC. (s)—C-84
 LOOK & CO. (s)—C-84
 MAJOR LEAGUE BASEBALL PRODUCTIONS (s)—C-85
 M&M SYNDICATIONS (s)—C-85
 McGUANE STUDIO INC. (s)—C-85
 KENNETH R. MEADES (s)—C-114
 THE MEDIA EXCHANGE INC. (s)—C-86
 METROWEST COMMUNICATIONS GROUP (s)—C-86, C-114
 WARREN MILLER ENTERTAINMENT (s)—C-87
 MILNER-FENWICK INC. (s)—C-87
 MINCEY PRODUCTIONS INC. (s)—C-87
 MODE 2 PRODUCTIONS INC. (s)—C-87
 MORRIS VIDEO (s)—C-87
 MOTION PICTURE CO. INC. (s)—C-114
 MOVIECRAFT INC. (s)—C-87
 NATIONAL VIDEO ASSOCIATES (s)—C-114
 NETWORK MUSIC INC. (s)—C-88
 NEW VISIONS SYNDICATION INC. (s)—C-89
 NFL FILMS INC. (s)—C-89
 NORTHWEST MOBILE TELEVISION (s)—C-89
 NVC ARTS (s)—C-89
 OGLETREE PRODUCTIONS (s)—C-89
 PARADIGM ENTERTAINMENT (s)—C-90
 ALVIN H. PERLMUTTER INC. (s)—C-91
 THE PHOENIX COMMUNICATIONS GROUP (s)—C-91
 PILOT PRODUCTIONS INC. (s)—C-91

POINT OF VIEW PRODUCTIONS (s)—C-91
 POTOMAC TELEVISION/COMMUNICATIONS (s)—C-91
 PRODUCTION & SATELLITE SERVICES INC. (s)—C-115
 QUANTUM MARKETING INTERNATIONAL INC. (s)—C-92
 RMIERA PRODUCTIONS (s)—C-93
 ROCK SOLID PRODUCTIONS (s)—C-93
 GLENN ROLAND FILMS (s)—C-93
 WARREN ROSENBERG VIDEO SERVICES (s)—C-93
 ROYAL COMMUNICATIONS INTERNATIONAL INC. (s)—C-93
 RW PRODUCTIONS (s)—C-93
 62nd STREET PRODUCTIONS (s)—C-94
 SKAGGS TELECOMMUNICATIONS SERVICE (s)—C-94
 S.K.S. PRODUCTIONS INC. (s)—C-94
 SONY PICTURES INTERNATIONAL TELEVISION (s)—C-94
 SOUTHWEST FILM LABORATORY INC. (s)—C-95
 SUN TELEVISION (s)—C-96
 SWAIN FILM & VIDEO (s)—C-96
 TAILFORD COOPER INC. (s)—C-118
 TANNEBRINE ROSE ASSOC. INC. (s)—C-96
 TECHINSONIC STUDIOS INC. (s)—C-96
 TECHNOV INDUSTRIES LTD. (s)—C-176
 THE TEL A CAST GROUP (s)—C-96
 THE:30 AIRBORNE (s)—C-97
 TPC COMMUNICATIONS INC. (s)—C-97
 TRANS-AMERICAN VIDEO INC. (s)—C-97
 TRANS WORLD INTERNATIONAL INC. (s)—C-97
 TRIO VISUAL EFFECTS (s)—C-98
 VIACOM INTERNATIONAL INC. (s)—C-99
 VIDEO MEDIA (s)—C-182
 VIDEOWORKS (s)—C-100
 VISNEWS INTERNATIONAL (s)—C-100
 VSC POST (s)—C-100
 VS/GLOBAL VIDEO INC. (s)—C-100
 WARNER BROTHERS TELEVISION DISTRIBUTION (s)—C-102
 WARNER/LEVINSON CORP. (s)—C-102
 WESTERN TELE-COMMUNICATIONS INC. (s)—C-183
 WINDSOR DIGITAL (s)—C-103
 WNET/THIRTEEN (s)—C-103
 WORLD WIDE BINGO (s)—C-103
 WORLDWIDE TELEVISION NEWS CORP. (s)—C-103

0600-1550

Projection Room

ABN/FOCAL POINT TV NEWS NETWORK (s)—C-67
 JOHN E. ALLEN INC. (s)—C-68
 ROBERT BARON & ASSOCIATES (s)—C-69
 CINECRAFT INC. (s)—C-73
 CINEMA ARTS INC. (s)—C-73
 CONSOLIDATED FILM INDUSTRIES (s)—C-73
 FIRST CHICAGO TELEMEDIA SERVICES (s)—C-77
 INTERMEDIA ARTS MINNESOTA (s)—C-81
 WARREN MILLER ENTERTAINMENT (s)—C-87
 MOTION PICTURE ENTERPRISES INC. (s)—C-87
 RALEIGH STUDIOS (s)—C-92
 GLENN ROLAND FILMS (s)—C-93
 ROSNER TELEVISION SYSTEMS INC. (s)—C-116
 SOUTHWEST FILM LABORATORY INC. (s)—C-95
 SPECTRUM MOTION PICTURE LABORATORY (s)—C-95
 TANNEBRINE ROSE ASSOC. INC. (s)—C-96

0600-1560

Promotion

HERB ALTMAN COMMUNICATIONS RESEARCH (s)—C-133
 ANIFORMS INC. (s)—C-68
 AUDIENCE RESEARCH & DEVELOPMENT (s)—C-105
 BIGGER THAN LIFE INC. (s)—C-143
 BROADCAST-CABLE ASSOCIATES INC. (s)—C-106
 CABLE MARKETING SERVICES INC. (s)—C-106
 CABLE VIDEO ENTERTAINMENT INC. (s)—C-71
 CB COMMUNICATION INC. (s)—C-107
 DIRECT VIDEO MARKETING INC. (s)—C-110
 DNR PRODUCTIONS INC. (s)—C-151
 DONNELLEY MARKETING INFORMATION SERVICES (s)—C-110
 FRANK GARI PRODUCTIONS INC. (s)—C-111
 GGP SPORTS (s)—C-78
 GOODWAY MARKETING INC. (s)—C-111
 GRICH BROADCAST CONSULTANTS (s)—C-79
 HARMONY GOLD USA INC. (s)—C-80
 NORMAN HECHT RESEARCH (s)—C-134, C-112
 JAMES C. HIRSCH COMMUNICATIONS SERVICES (s)—C-112
 JOHN ILTIS ASSOCIATES (s)—C-112
 THE INDEPENDENT GROUP OF COS. INC. (s)—C-112
 INTERMEDIA ARTS MINNESOTA (s)—C-112, C-81
 INTERNATIONAL CONTACT INC. (s)—C-81
 JIM JOHNSON & ASSOCIATES INC. (s)—C-113
 KING WORLD PRODUCTIONS (s)—C-83
 LBS COMMUNICATIONS INC. (s)—C-84
 LEVINSON ENTERTAINMENT VENTURES INTERNATIONAL (s)—C-84
 MAGICCOM (s)—C-85
 FRANK N. MAGID ASSOCIATES (s)—C-113
 MAJOR LEAGUE BASEBALL PRODUCTIONS (s)—C-85
 McHUGH & HOFFMAN INC. (s)—C-114
 MCM COMMUNICATIONS (s)—C-86
 KENNETH R. MEADES (s)—C-114
 METROWEST COMMUNICATIONS GROUP (s)—C-86, C-114
 WARREN MILLER ENTERTAINMENT (s)—C-87
 MODERN TALKING PICTURE SERVICE INC. (s)—C-87
 NCTV, NATIONAL COLLEGE TELEVISION (s)—C-88
 TOM PARKER MOTION PICTURES (s)—C-90
 PINNACLE COMMUNICATIONS INC. (s)—C-91
 PRODUCTION MASTERS INC. (s)—C-91
 THE R CORP. (s)—C-116
 RENEGADE PRODUCTIONS (s)—C-92
 THE RESEARCH GROUP (s)—C-116
 RICHSER PRODUCTIONS LTD. (s)—C-93
 GEORGE T. ROOMAN INC. (s)—C-116
 RICHARD H. ROFFMAN ASSOCIATES (s)—C-93
 GLENN ROLAND FILMS (s)—C-93
 RPS COMMUNICATIONS (s)—C-116
 BILL SIMS PARTNERS (s)—C-116
 SJOCOM INC. (s)—C-116
 SONY PICTURES INTERNATIONAL TELEVISION (s)—C-94
 SPR NEWS SOURCE INC. (s)—C-95
 TAILFORD COOPER INC. (s)—C-118
 TELECOM DISTRIBUTION SERVICES CORP. (s)—C-118
 TELECOM PRODUCTIONS INC. (s)—C-96
 THE:30 AIRBORNE (s)—C-135, C-97
 TROMA INC. (s)—C-98
 TVSM INC. (s)—C-119
 UNITED PRESS INTERNATIONAL (s)—C-99
 VIDEO ENTERPRISES INC. (s)—C-100
 WORLD WIDE BINGO (s)—C-103

0600-1570

Properties For Lease

AMATEUR VIDEO NEWS NETWORK INC. (AVNN) (s)—C-68
 COMMUNICATION PROPERTIES INC. (s)—C-108
 COMSAT VIDEO ENTERPRISES (s)—C-108
 FILMS FOR EDUCATORS/FILMS FOR TELEVISION (s)—C-77
 FILMS OF INDIA (s)—C-77
 METROWEST COMMUNICATIONS GROUP (s)—C-114
 MOVIECRAFT INC. (s)—C-87
 PUNCH FILMS INC. (s)—C-92

0600-1575

Public Relations

ALEXANDER & ASSOCIATES (s)—C-105, C-121
 ALLEGRO PRODUCTIONS INC. (s)—C-68
 THE AMERICAN JEWISH COMMITTEE (s)—C-68
 BOZELL INC. (s)—C-70
 CLASSIC ENTERTAINMENT PRODUCTIONS (s)—C-73
 CONLEY & ASSOCIATES (s)—C-108
 CONUS COMMUNICATIONS (s)—C-73
 DNR PRODUCTIONS INC. (s)—C-151
 GGP SPORTS (s)—C-78
 HARMONY GOLD USA INC. (s)—C-80
 THE INDEPENDENT GROUP OF COS. INC. (s)—C-112
 INTERMEDIA ARTS MINNESOTA (s)—C-112
 LBS COMMUNICATIONS INC. (s)—C-84
 LEVINSON ENTERTAINMENT VENTURES INTERNATIONAL (s)—C-84
 KENNETH R. MEADES (s)—C-114
 MEDIALINK (s)—C-86
 MYERS MARKETING & RESEARCH (s)—C-135
 NEW VISION-BETACAM (s)—C-89
 PITTELLI & PARTNERS (s)—C-115
 PUBLIC BROADCAST MARKETING INC. (s)—C-61
 RENEGADE PRODUCTIONS (s)—C-92
 RPS COMMUNICATIONS (s)—C-116
 CLAIRE STERN ASSOCIATES INC. (s)—C-118
 TAILFORD COOPER INC. (s)—C-118
 TROMA INC. (s)—C-98
 VENARD FILMS LTD. (s)—C-99
 WW ASSOCIATES (s)—C-131, C-120

0600-1600

Rate Research

JAMES L. BLOXHAM (s)—C-106
 STUART N. BROTMAN (s)—C-106
 CABLE MEDIA INC. (s)—C-106
 CB COMMUNICATION INC. (s)—C-107
 CONLEY & ASSOCIATES (s)—C-108
 E & M CABLE ASSOCIATES INC. (s)—C-110
 EDM & ASSOCIATES INC. (s)—C-110
 DICK GIDEON ENTERPRISES (s)—C-111
 NORMAN HECHT RESEARCH (s)—C-134, C-112
 THE HOARTY CORP. (s)—C-126, C-112
 INTERACTIVE MARKET SYSTEMS INC. (IMS) (s)—C-112
 PAUL KAGAN ASSOCIATES INC. (s)—C-113
 MALARKEY-TAYLOR ASSOCIATES INC. (s)—C-113
 MALARKEY-TAYLOR RESEARCH (s)—C-113
 NATHAN ASSOCIATES INC. (s)—C-114
 NATIONAL ECONOMIC RESEARCH ASSOCIATES INC. (s)—C-114
 NATIONAL VIDEO ASSOCIATES (s)—C-114
 PORCHEY RESEARCH INC. (s)—C-135
 RUTTER-DUNN COMMUNICATIONS (s)—C-116
 SATELLITE SYSTEMS OF BREVARD (s)—C-172
 TAPSCAN INC., TVSCAN DIV. (s)—C-135

TELEVISION CABLE COMMUNICATIONS (s)—C-118
 WILKIN COMMUNICATIONS (s)—C-120
 WLM CONSULTANTS (s)—C-131

0600-1640

Recording Studios

ABN/FOCAL POINT TV NEWS NETWORK (s)—C-67
 ACOUSTIC SYSTEMS (s)—C-137
 ALLEGRO PRODUCTIONS INC. (s)—C-68
 JOHN E. ALLEN INC. (s)—C-68
 ROBERT BARON & ASSOCIATES (s)—C-69
 BAVARIA FILM GmbH (s)—C-69
 BIZNET (s)—C-70
 BMG MUSIC PUBLISHING CANADA INC. (s)—C-70
 BONNEVILLE MEDIA COMMUNICATIONS (s)—C-70
 CINECRAFT INC. (s)—C-73
 CINEMA ARTS INC. (s)—C-73
 COMMUNICATIONS INC. (s)—C-73
 COMPRO PRODUCTIONS (s)—C-73
 COMTEL VIDEO SERVICES INC. (s)—C-108
 CONTINENTAL FILM PRODUCTIONS CORP. (s)—C-73
 CORELLI-JACOBS RECORDING INC. (s)—C-73
 BERT ELLIOTT SOUND INC. (s)—C-76
 DON ELLIOTT PRODUCTIONS (s)—C-76
 GERREN TELEVISION NETWORK (s)—C-78
 J. C. HUMKE & ASSOCIATES INC. (s)—C-112
 IMMAD BROADCAST SERVICES (s)—C-112
 INTERSOUND (s)—C-82
 KAMEN AUDIO PRODUCTIONS INC. (s)—C-83
 K & H PRODUCTIONS INC. (s)—C-83
 LIGHTSCAPE PRODUCTIONS INC. (s)—C-84
 LOOK & CO. (s)—C-84
 METROWEST COMMUNICATIONS GROUP (s)—C-86, C-114
 MOTION PICTURE ENTERPRISES INC. (s)—C-87
 MUSIFEX INC. (s)—C-88
 NETWORK MUSIC INC. (s)—C-88
 NFL FILMS INC. (s)—C-89
 PILOT PRODUCTIONS INC. (s)—C-91
 GLENN ROLAND FILMS (s)—C-93
 RPG DIFFUSOR SYSTEMS (s)—C-172
 SEAR SOUND (s)—C-94
 62nd STREET PRODUCTIONS (s)—C-94
 SKAGGS TELECOMMUNICATIONS SERVICE (s)—C-94
 SOUTHWEST FILM LABORATORY INC. (s)—C-95
 SPECTRUM MOTION PICTURE LABORATORY (s)—C-95
 STREETERVILLE PRODUCTIONS (s)—C-95
 SUDBOROUGH PRODUCTIONS (s)—C-95
 TECHNISONIC STUDIOS INC. (s)—C-96
 TRANS-AMERICAN VIDEO INC. (s)—C-97
 WARNER/LEVINSON CORP. (s)—C-102
 SID WLOSHIN INC. (s)—C-103
 CARTER WRIGHT ENTERPRISES (s)—C-103
 W.R.S. MOTION PICTURE & VIDEO LABS (s)—C-103

0600-1660

Research

ALLIED CAPITAL CORP. (s)—C-121
 HERB ALTMAN COMMUNICATIONS RESEARCH (s)—C-133
 AUDIENCE RESEARCH & DEVELOPMENT (s)—C-105
 MICHAEL S. BERKOWITZ & ASSOCIATES (s)—C-105
 BIA CONSULTING (s)—C-106
 BONNEVILLE MEDIA COMMUNICATIONS (s)—C-70
 BORTZ & CO. INC. (s)—C-106
 BROADCAST-CABLE ASSOCIATES INC. (s)—C-106
 BROADCAST DATA SERVICES (s)—C-106

BROADCAST DATA SYSTEMS (s)—C-133
 STUART N. BROTMAN (s)—C-106
 BRUSKIN ASSOCIATES (s)—C-133
 CABLE COMMUNICATIONS CONSULTANTS INC. (s)—C-106
 CABLE TECHNOLOGIES INTERNATIONAL INC. (s)—C-144, C-106
 CANADIAN FACTS (s)—C-132
 CB COMMUNICATION INC. (s)—C-107
 CHILTON RESEARCH SERVICES (s)—C-133
 CMI RESEARCH INC. (s)—C-133
 COMMUNICATIONS STUDIES & PLANNING INTERNATIONAL INC. (s)—C-108
 COMMWAVE (s)—C-149
 CTC ASSOCIATES INC. (s)—C-110
 DATAWORLD (s)—C-110
 THE DEER RIVER GROUP (s)—C-110
 DES ASSOCIATES (s)—C-124
 DESIGN AUTOMATION INC. (s)—C-110
 DONNELLEY MARKETING INFORMATION SERVICES (s)—C-110
 DRAKE-CHENAULT (s)—C-110
 EDM & ASSOCIATES INC. (s)—C-110
 ELECTRONIC MEDIA RATING COUNCIL INC. (s)—C-132
 ELRA GROUP RESEARCH (s)—C-133
 ESQUE MARKETING INC. (s)—C-133
 FROST & SULLIVAN INC. (s)—C-134
 THE GALLUP ORGANIZATION INC. (s)—C-132
 DICK GIDEON ENTERPRISES (s)—C-111
 FREDERICK G. GRIFFIN, P.C., CONSULTING ENGINEER (s)—C-111
 SHERMAN GRINBERG FILM LIBRARIES INC. (s)—C-79
 HARMONY GOLD USA INC. (s)—C-80
 HARRISON, BOND & PECARO (s)—C-126, C-111
 JAMES C. HIRSCH COMMUNICATIONS SERVICES (s)—C-112
 THE HOARTY CORP. (s)—C-126, C-112
 THE HOLT CORP. (s)—C-126
 INTERMEDIA ARTS MINNESOTA (s)—C-112
 JIM JOHNSON & ASSOCIATES INC. (s)—C-113
 PAUL KAGAN ASSOCIATES INC. (s)—C-113, C-134
 KALBA INTERNATIONAL INC. (s)—C-113
 M. A. KEMPNER INC. (s)—C-83
 LBS COMMUNICATIONS INC. (s)—C-84
 LECHMAN & JOHNSON INC. (s)—C-113
 LIGHTSCAPE PRODUCTIONS INC. (s)—C-84
 FRANK N. MAGID ASSOCIATES (s)—C-113
 MALARKEY-TAYLOR ASSOCIATES INC. (s)—C-113
 MALARKEY-TAYLOR RESEARCH (s)—C-113
 MARKET OPINION RESEARCH (s)—C-134
 MARQUEST RESEARCH (s)—C-134
 N. MARSHALL & ASSOCIATES (s)—C-163
 MATRHOX MARKETING RESEARCH (s)—C-134
 McHUGH & HOFFMAN INC. (s)—C-114
 MEDIA TECHNOLOGY ASSOCIATES LTD. (s)—C-114
 MEDIAMARK RESEARCH INC. (s)—C-135
 MPB TECHNOLOGIES INC. (s)—C-114
 MYERS MARKETING & RESEARCH (s)—C-135
 NATHAN ASSOCIATES INC. (s)—C-114
 NATIONAL ECONOMIC RESEARCH ASSOCIATES INC. (s)—C-114
 NATIONAL VIDEO ASSOCIATES (s)—C-114
 NAVY OFFICE OF INFORMATION (s)—C-88
 NFL FILMS INC. (s)—C-89
 NIELSEN MEDIA RESEARCH (s)—C-132
 PETERS PRODUCTIONS (s)—C-91
 POINT OF VIEW PRODUCTIONS (s)—C-91
 PUBLISHERS INFORMATION BUREAU INC. (s)—C-135
 RADIO'S RELIABLE RESOURCES (s)—C-116
 THE RESEARCH GROUP (s)—C-116
 RPS COMMUNICATIONS (s)—C-116
 RUTTER-DUNN COMMUNICATIONS (s)—C-116
 M. H. SEIDEN & ASSOCIATES INC. (s)—C-116

GORDON SHERMAN & ASSOCIATES INC. (s)—C-129
 THE SME GROUP INC. (s)—C-116
 CLAIRE STERN ASSOCIATES INC. (s)—C-118
 STERN TELECOMMUNICATIONS CORP. (s)—C-118
 TAPSCAN INC., TVSCAN DIV. (s)—C-135
 TECHNOV INDUSTRIES LTD. (s)—C-176
 TELESTRATEGIES (s)—C-118
 TELEVISION TURNKEY SERVICES (s)—C-118
 TEMPLE, BARKER & SLOANE, STRATEGIC PLANNING ASSOCIATES (s)—C-118
 THE 30 AIRBORNE (s)—C-135
 TRACO ADVERTISING INC. (s)—C-97
 TURNER PROGRAM SERVICES (s)—C-98
 TVQ INC. (s)—C-135
 VIDEO PROBE IN FOCUS (s)—C-135
 VIDEO PROBE INDEX INC. (s)—C-119, C-132
 VIDEO RESEARCH SYSTEMS (s)—C-119
 WARREN PUBLISHING INC. (s)—C-119
 WASHINGTON INFORMATION GROUP LTD. (s)—C-119
 WILKIN COMMUNICATIONS (s)—C-120
 WLM CONSULTANTS (s)—C-131

0600-1670

Sales Representative

AIRTIME TELEVISION SALES INC. (s)—C-64
 ALEXANDER, PEARSON & DAWSON INC. (s)—C-64
 ALL-CANADA RADIO & TELEVISION (s)—C-64
 AMERICAN TELEVISION SALES INC. (s)—C-56
 HOWARD ANDERSON CO. (s)—C-56
 ASIAN TELEVISION SALES (s)—C-56
 BAVARIA FILM GmbH (s)—C-69
 BCS (s)—C-143
 BLAIR TELEVISION (s)—C-56
 BROADCAST REPRESENTATIVES CANADA LTD. (s)—C-64
 BRYDSON MEDIA SALES INTERNATIONAL (s)—C-56, C-64
 CABLE MARKETING SERVICES INC. (s)—C-106
 CABLE MEDIA INC. (s)—C-106
 CABLE TECHNOLOGIES INTERNATIONAL INC. (s)—C-144, C-106
 CANADIAN COMMUNICATIONS CO. (s)—C-64
 CANVIDEO TELEVISION SALES LTD. (s)—C-65
 CAPITAL CITIES/ABC NATIONAL TV SALES (s)—C-57
 CBS TELEVISION STATIONS NATIONAL SALES (s)—C-57
 CLEM & LOWRANCE INC. (s)—C-57
 COMMUNICATION MARKETING & CONSULTING LTD. (s)—C-148
 COMSONICS INC. (s)—C-108
 WILLIAM L. COOPER PRODUCTIONS INC. (s)—C-73
 CRYSTAL PICTURES INC. (s)—C-74
 DLT ENTERTAINMENT LTD. (s)—C-75
 DOME & ASSOCIATES INC. (s)—C-57
 DORA-CLAYTON AGENCY INC. (s)—C-57
 ESQUE MARKETING INC. (s)—C-133
 GANNETT PRODUCTION SERVICES/KUSA-TV (s)—C-78
 GLEN-WARREN BROADCAST SALES (s)—C-65
 EUGENE F. GRAY CO. (s)—C-57
 GRAY-SCHWARTZ ENTERPRISES INC. (s)—C-79
 GROUP W TELEVISION SALES (s)—C-57
 HARRINGTON, RIGTER & PARSONS INC. (s)—C-57
 HSN BROADCASTING SALES (s)—C-58
 HYETT/RAMSLAND INC. (s)—C-58
 INTERCONTINENTAL SERVICES LTD. (s)—C-66
 INTERMEDIA ARTS MINNESOTA (s)—C-81
 INTERNATIONAL ADVERTISING SALES (s)—C-58

IBS/INTERNATIONAL BROADCAST SYSTEMS LTD. (s)—C-81
 INTERNATIONAL BROADCAST SYSTEMS INC. (s)—C-112
 J.E.R. PICTURES INC. (s)—C-82
 HOOPER JONES ASSOCIATES INC. (s)—C-58
 GORDON JONES PROGRAMMING (s)—C-82
 JUST MEDIA (s)—C-58
 KATZ COMMUNICATIONS INC. (s)—C-58
 KETTEL-CARTER INC. (s)—C-59
 LANDIN MEDIA (s)—C-59
 LBS COMMUNICATIONS INC. (s)—C-84
 MESSNER & CO. LTD. (s)—C-65
 METRO MARKETING WEST (s)—C-65
 METROSPOT TELEVISION LTD. (s)—C-65
 MICRODYNE CORP. (s)—C-164
 MICROSAT (s)—C-164
 PAUL MILLER & CO. (s)—C-59
 NMT SALES INC. (s)—C-59
 ART MOORE INC. (s)—C-60
 PAUL MULVIHILL LTD. (s)—C-65
 NBC TV SPOT SALES (s)—C-80
 NEW ENGLAND SPOT SALES (s)—C-60
 NORTHWEST TELEVISION SALES (s)—C-60
 OZMA BROADCAST SALES (s)—C-90
 PAN AMERICAN BROADCASTING CO. (s)—C-66
 PATCOM INC. (s)—C-65
 PETRY TELEVISION INC. (s)—C-60
 PREMIERE TELEVISION SALES (s)—C-65
 PUBLIC BROADCAST MARKETING INC. (s)—C-61
 RADIO-TELEVISION REPRESENTATIVES LTD. (s)—C-66
 REGIONAL REPS CORP. (s)—C-61
 RICHARD H. ROFFMAN ASSOCIATES (s)—C-93
 ROSLIN TELEVISION SALES (s)—C-61
 THE SANDBERG-GLENN CO. (s)—C-61
 SAVALLI BROADCAST SALES (s)—C-61
 SCHELLENBERG & KIRWAN INC. (s)—C-66
 BRUCE SCHNEIDER & CO. INC. (s)—C-61
 SELTEL INC. (s)—C-61
 FREDERICK W. SMITH (s)—C-62
 THE SODERLUND CO. (s)—C-62
 SOUTHERN TELEVISION SYSTEM (s)—C-62
 TACHER TELEVISION (s)—C-62
 TELEMUNDO (s)—C-62
 TELEREP INC. (s)—C-62
 T-N SPOT SALES (s)—C-63
 TROMA INC. (s)—C-98
 TURNER BROADCASTING SALES INC. (s)—C-63
 UNITED PRESS INTERNATIONAL (s)—C-99
 UNIVISION (s)—C-63
 VIDEO-CINEMA FILMS INC. (s)—C-100
 VIDISTRIB INC. (s)—C-100
 VNA TELEVISION (s)—C-100
 VSI/GLOBAL VIDEO INC. (s)—C-100
 HUGH WALLACE INC. (s)—C-66
 WARNER BROTHERS TELEVISION DISTRIBUTION (s)—C-102
 HOWARD WEISS (s)—C-63
 WLM CONSULTANTS (s)—C-131
 WTR MEDIA SALES INC. (s)—C-66
 ADAM YOUNG INC. (s)—C-63

0600-1680**Satellite Time Brokers**

ABN/FOCAL POINT TV NEWS NETWORK (s)—C-67
 ANTENNA TECHNOLOGY (s)—C-140
 BAF COMMUNICATIONS CORP. (s)—C-142
 COMSAT VIDEO ENTERPRISES (s)—C-108
 CONUS COMMUNICATIONS (s)—C-73
 CONUS-TV DIRECT (s)—C-73
 CYCLE SAT (s)—C-74
 GOODWAY MARKETING INC. (s)—C-111
 IASUS MOBILE SYSTEMS INC. (s)—C-112
 MEDIALINK (s)—C-86
 MODERN TALKING PICTURE SERVICE INC. (s)—C-87
 NATIONAL VIDEO ASSOCIATES (s)—C-114

POTOMAC TELEVISION/COMMUNICATIONS (s)—C-91
 PRODUCTION & SATELLITE SERVICES INC. (PSS) (s)—C-91
 TAPE-FILM INDUSTRIES (s)—C-96
 VIDEO MANAGEMENT CONSULTANTS (s)—C-119
 THE VIDEO TAPE CO. (VTC) (s)—C-182
 WASHINGTON INTERNATIONAL TELEPORT (s)—C-119
 WESTERN TELE-COMMUNICATIONS INC. (s)—C-183

0600-1700**Satellite Transmission Brokers**

ABN/FOCAL POINT TV NEWS NETWORK (s)—C-67
 ANTENNA TECHNOLOGY (s)—C-140
 BAF COMMUNICATIONS CORP. (s)—C-142
 COMSAT VIDEO ENTERPRISES (s)—C-108
 CONUS COMMUNICATIONS (s)—C-73
 CONUS-TV DIRECT (s)—C-73
 CYCLE SAT (s)—C-74
 DNR PRODUCTIONS INC. (s)—C-151
 MAJOR LEAGUE BASEBALL PRODUCTIONS (s)—C-85
 MEDIALINK (s)—C-86
 POTOMAC TELEVISION/COMMUNICATIONS (s)—C-91
 PRODUCTION & SATELLITE SERVICES INC. (s)—C-91, C-115
 PROSTAR (s)—C-115
 TAPE-FILM INDUSTRIES (s)—C-96
 VIDEO MANAGEMENT CONSULTANTS (s)—C-119
 WASHINGTON INTERNATIONAL TELEPORT (s)—C-119
 WESTERN TELE-COMMUNICATIONS INC. (s)—C-183

0600-1720**Satellite Distribution**

ABN/FOCAL POINT TV NEWS NETWORK (s)—C-67
 ANTENNA TECHNOLOGY (s)—C-140
 ATLANTIC VIDEO INC. (s)—C-69
 AUDIO-TV FEATURES INC. (s)—C-69
 BIZNET (s)—C-70
 BROADCAST NEWS LTD. (s)—C-70
 STUART N. BROTMAN (s)—C-106
 STEVE CAMPUS PRODUCTIONS INC. (s)—C-71
 COMMUNICATIONS STUDIES & PLANNING INTERNATIONAL INC. (s)—C-108
 COMSAT VIDEO ENTERPRISES (s)—C-108
 COMTEL VIDEO SERVICES INC. (s)—C-108
 CONUS COMMUNICATIONS (s)—C-73
 CONUS-TV DIRECT (s)—C-73
 CYCLE SAT (s)—C-74
 DNR PRODUCTIONS INC. (s)—C-151
 DRAKE-CHENault (s)—C-110
 GGP SPORTS (s)—C-78
 GROUP W NEWS SERVICES (s)—C-79
 GTE SPACENET CORP. (s)—C-156
 HAMILTON COMMUNICATIONS CONSULTANTS INC. (s)—C-111
 LARRY HARMON PICTURES CORP. (s)—C-80
 INTERCONTINENTAL TELEVIDEO INC. (s)—C-112
 K-TECH (s)—C-160
 LBS COMMUNICATIONS INC. (s)—C-84
 LeSEA BROADCASTING NETWORK (s)—C-84
 LIGHTSCAPE PRODUCTIONS INC. (s)—C-84
 LIONHEART TELEVISION INTERNATIONAL (s)—C-84
 MAJOR LEAGUE BASEBALL PRODUCTIONS (s)—C-85
 MEDIA TECHNOLOGY ASSOCIATES LTD. (s)—C-114

MEDIALINK (s)—C-86
 MODERN TALKING PICTURE SERVICE INC. (s)—C-87
 NCTV, NATIONAL COLLEGE TELEVISION (s)—C-88
 TOM PARKER MOTION PICTURES (s)—C-90
 POTOMAC TELEVISION/COMMUNICATIONS (s)—C-91
 PRODUCTION & SATELLITE SERVICES INC. (s)—C-91, C-115
 PROSTAR (s)—C-115
 SKAGGS TELECOMMUNICATIONS SERVICE (s)—C-94
 TECHNIV INDUSTRIES LTD. (s)—C-176
 TEMPO ENTERPRISES INC. (s)—C-97
 TPC COMMUNICATIONS INC. (s)—C-97
 TRACO ADVERTISING INC. (s)—C-97
 TRANSCOMM INC. (s)—C-119
 VIDEO MANAGEMENT CONSULTANTS (s)—C-119
 VIDEOPHILE INC. (s)—C-119
 THE VIDEO TAPE CO. (VTC) (s)—C-182
 VISNEWS INTERNATIONAL (s)—C-100
 VYNX NATIONAL VIDEO NETWORK (s)—C-119
 WASHINGTON INTERNATIONAL TELEPORT (s)—C-119
 WESTERN TELE-COMMUNICATIONS INC. (s)—C-183
 WESTERNWORLD TELEVISION (s)—C-102
 WNET/THIRTEEN (s)—C-103
 THE WOLD ORGANIZATION LTD. (s)—C-120
 WORLDWIDE TELEVISION NEWS CORP. (s)—C-103

0600-1740**Set Design**

ANIFORMS INC. (s)—C-68
 ARBEN DESIGN (s)—C-141
 ATLANTIC VIDEO INC. (s)—C-69
 ROBERT BARON & ASSOCIATES (s)—C-69
 BAVARIA FILM GmbH (s)—C-69
 BEXEL CORP. (s)—C-70
 CHARLES M. CONNER & ASSOCIATES (s)—C-149
 EUE/SCREEN GEMS (s)—C-76
 IMERO FIORENTINO ASSOCIATES INC. (s)—C-110
 McHUGH & HOFFMAN INC. (s)—C-114
 NATIONAL VIDEO ASSOCIATES (s)—C-114
 RICHSER PRODUCTIONS LTD. (s)—C-93
 SKAGGS TELECOMMUNICATIONS SERVICE (s)—C-94
 TRIO VISUAL EFFECTS (s)—C-98
 TROMA INC. (s)—C-98
 TVI (s)—C-180
 WLM CONSULTANTS (s)—C-131

0600-1760**—modular news, studio sets**

ACOUSTIC SYSTEMS (s)—C-137
 ARBEN DESIGN (s)—C-141
 ATLANTIC VIDEO INC. (s)—C-69
 BAVARIA FILM GmbH (s)—C-69
 COMMUNICATIONS ENGINEERING (s)—C-108
 CHARLES M. CONNER & ASSOCIATES (s)—C-149
 IMERO FIORENTINO ASSOCIATES INC. (s)—C-110
 METROWEST COMMUNICATIONS GROUP INC. (s)—C-86
 NATIONAL VIDEO ASSOCIATES (s)—C-114
 QUALITY VIDEO SUPPLY CORP. (s)—C-170
 TVI (s)—C-180
 WLM CONSULTANTS (s)—C-131

0600-1780**—props, materials**

ARBEN DESIGN (s)—C-141
 ATLANTIC VIDEO INC. (s)—C-69

BAVARIA FILM GmbH (s)—C-69
 BIGGER THAN LIFE INC. (s)—C-143
 CHARLES M. CONNER & ASSOCIATES (s)—C-149
 EUE/SCREEN GEMS (s)—C-76
 POINT OF VIEW PRODUCTIONS (s)—C-91
 ROSE BRAND THEATRICAL FABRICS AND FABRICATING (s)—C-172
 TROMA INC. (s)—C-98

0600-1800**—scenery construction**

ARBEN DESIGN (s)—C-141
 ATLANTIC VIDEO INC. (s)—C-69
 BAVARIA FILM GmbH (s)—C-69
 CHARLES M. CONNER & ASSOCIATES (s)—C-149
 EUE/SCREEN GEMS (s)—C-76
 TECHNISONIC STUDIOS INC. (s)—C-96
 TIFFIN SCENIC STUDIOS INC. (s)—C-179
 TRIO VISUAL EFFECTS (s)—C-98
 TROMA INC. (s)—C-98
 TVI (s)—C-180

0600-1820**—scenery rigging**

ARBEN DESIGN (s)—C-141
 ATLANTIC VIDEO INC. (s)—C-69
 BAVARIA FILM GmbH (s)—C-69
 CHARLES M. CONNER & ASSOCIATES (s)—C-149
 EUE/SCREEN GEMS (s)—C-76
 TIFFIN SCENIC STUDIOS INC. (s)—C-179
 TRIO VISUAL EFFECTS (s)—C-98
 TROMA INC. (s)—C-98

0600-1840**Site Analysis**

ANDREW CORP. (s)—C-140
 ANDREWS TOWER INC. (s)—C-140
 ANTENNA TECHNOLOGY (s)—C-140
 THE AUSTIN CO. (s)—C-105
 AVIATION SYSTEMS ASSOCIATES INC. (s)—C-105
 BROADCAST ENGINEERING INC. (s)—C-106
 WILLIAM B. CARR & ASSOCIATES INC. (s)—C-107
 CHANNEL MASTER (s)—C-146
 CLS2 (s)—C-107
 COMMUNICATION TECHNOLOGIES INC. (s)—C-108
 COMMUNICATIONS ENGINEERING (s)—C-108
 COMSEARCH (s)—C-108
 COMSONICS INC. (s)—C-108
 CONLEY & ASSOCIATES (s)—C-108
 COOLEY ASSOCIATES INC. (s)—C-108
 CORNWALL ASSOCIATES INC. (s)—C-108
 DATAWORLD (s)—C-110
 DECIBEL PRODUCTS INC. (s)—C-150
 DONNELLY MARKETING INFORMATION SERVICES (s)—C-110
 EDM & ASSOCIATES INC. (s)—C-110
 PAUL DEAN FORD, BROADCAST ENGINEERING CONSULTANT (s)—C-111
 GRICH BROADCAST CONSULTANTS (s)—C-79
 FREDERICK G. GRIFFIN, P.C., CONSULTING ENGINEER (s)—C-111
 HARRIS ALLIED BROADCAST EQUIPMENT (s)—C-156
 NORMAN HECHT RESEARCH (s)—C-134, C-112
 LOL COMMUNICATIONS INC. (s)—C-160
 MARKET STATISTICS INC. (s)—C-134
 MATRDX MARKETING RESEARCH (s)—C-134
 MEDIA TECHNOLOGY ASSOCIATES LTD. (s)—C-114
 MICRODYNE CORP. (s)—C-164
 MICROWAVE FILTER CO. INC. (s)—C-164

Services—0600

MORCOM SYSTEMS INC. (s)—C-114
LAWRENCE L. MORTON ASSOCIATES (s)—C-114
MULTICOMM SCIENCES INTERNATIONAL INC. (s)—C-114
NATIONAL VIDEO ASSOCIATES (s)—C-114
O. D. PAGE, PROFESSIONAL ENGINEERS & CONSULTANTS (s)—C-115
PHASE ONE COMMUNICATIONS INC. (s)—C-115
RADIO TOWER CO. INC. (s)—C-170
SATELLITE SYSTEMS OF BREVARD (s)—C-172
SKAGGS TELECOMMUNICATIONS SERVICE (s)—C-94
SPECTRUM PLANNING INC. (s)—C-118
CLAIRE STERN ASSOCIATES INC. (s)—C-118
STERN TELECOMMUNICATIONS CORP. (s)—C-118
STRUCTURAL SYSTEMS TECHNOLOGY INC. (s)—C-118
TECHNISONIC STUDIOS INC. (s)—C-96
TECHNOV INDUSTRIES LTD. (s)—C-176
TELE-ENGINEERING CORP. (s)—C-177
TELEVISION TURNKEY SERVICES (s)—C-118
THOMSON-LGT (s)—C-178
VIDEO MANAGEMENT CONSULTANTS (s)—C-119
VIDEOPHILE INC. (s)—C-119
WESTERN TELE-COMMUNICATIONS INC. (s)—C-183
WIRELESS CABLE CONNECTION INC. (s)—C-120
WLM CONSULTANTS (s)—C-131
WALTER S. WYDRO CONSULTANTS (s)—C-131

0600-1880

Strand Mapping

BETA TECH COMMUNICATIONS INC. (s)—C-143
CABLE ENGINEERING INC. (s)—C-106
CABLE LINK INC. (s)—C-144
CABLE SYSTEM SURVEY CO. (s)—C-106
CABLEMASTERS CORP. (s)—C-107
CATV DESIGN ASSOCIATES INC. (s)—C-107
CATV SUBSCRIBER SERVICES INC. (s)—C-107
C-COR ELECTRONICS INC. (s)—C-146
COAXIAL ANALYSTS INC. (s)—C-107
COAXIAL INTERNATIONAL INC. (s)—C-107
COOLEY ASSOCIATES INC. (s)—C-108
EDM & ASSOCIATES INC. (s)—C-110
FOUR SQUARE COMMUNICATIONS INC. (s)—C-111
FREDERICK G. GRIFFIN, P.C., CONSULTING ENGINEER (s)—C-111
IEC CO. (s)—C-157
MORCOM SYSTEMS INC. (s)—C-114
O. D. PAGE, PROFESSIONAL ENGINEERS & CONSULTANTS (s)—C-115
SECAGRAPHICS INC. (s)—C-116
SUPERIOR COMMUNICATIONS CONSTRUCTION INC. (s)—C-175
TELE-ENGINEERING CORP. (s)—C-177

0600-1900

Studio Design

ACOUSTIC SYSTEMS (s)—C-137
A.F. ASSOCIATES INC. (s)—C-137
THE AUSTIN CO. (s)—C-105
BAVARIA FILM GmbH (s)—C-69
BLAIR MEDIA INC. (s)—C-106
BREWSTER INGRAHAM CONSULTING GROUP INC. (s)—C-106
BSM BROADCAST SYSTEMS INC. (s)—C-144
WILLIAM B. CARR & ASSOCIATES INC. (s)—C-107
CATALYST PRODUCTION SERVICES (s)—C-72

COMMUNICATION TECHNOLOGIES INC. (s)—C-108
COMMUNICATIONS ENGINEERING (s)—C-108
SOL CORNBERG (S)—C-108
CORNWALL ASSOCIATES INC. (s)—C-108
DESISTI LIGHTING/DESMAR CORP. (s)—C-150
DSI COMMUNICATIONS INC. (s)—C-110
EDM & ASSOCIATES INC. (s)—C-110
IMERO FIORENTINO ASSOCIATES INC. (s)—C-110
GGP SPORTS (s)—C-78
GRICH BROADCAST CONSULTANTS (s)—C-79
HAMILTON COMMUNICATIONS CONSULTANTS INC. (s)—C-111
IMMAD BROADCAST SERVICES (s)—C-157, C-112
MILNER-FENWICK INC. (s)—C-87
MORCOM SYSTEMS INC. (s)—C-114
NATIONAL VIDEO ASSOCIATES (s)—C-114
QUALITY VIDEO SUPPLY CORP. (s)—C-170
REEVES A/V SYSTEMS INC. (s)—C-92
ROCK SOLID PRODUCTIONS (s)—C-93
GLENN ROLAND FILMS (s)—C-93
ROSNER TELEVISION SYSTEMS INC. (s)—C-116
RPG DIFFUSOR SYSTEMS (s)—C-172
STERN TELECOMMUNICATIONS CORP. (s)—C-118
TECHNOV INDUSTRIES LTD. (s)—C-176
TELE-MEASUREMENTS INC. (s)—C-118
TELE-TECH ELECTRONICS LTD. (s)—C-177
TELEVISION TURNKEY SERVICES (s)—C-118
VIDEO MANAGEMENT CONSULTANTS (s)—C-119
VIDEOMEDIA (s)—C-182
WIRELESS CABLE CONNECTION INC. (s)—C-120
WLM CONSULTANTS (s)—C-131

0600-1910

Studio Facilities For Rent

ABN/FOCAL POINT TV NEWS NETWORK (s)—C-67
ALLEGRO PRODUCTIONS INC. (s)—C-68
AMERICAN MOTION PICTURES (s)—C-105, C-68
ARBEN DESIGN (s)—C-141
ATLANTIC VIDEO INC. (s)—C-69
AWARD FILMS/VIDEO (s)—C-69
BAVARIA FILM GmbH (s)—C-69
BEXEL CORP. (s)—C-70
BONNEVILLE MEDIA COMMUNICATIONS (s)—C-70
CARTHAY STUDIOS INC. (s)—C-71
CATALYST PRODUCTION SERVICES (s)—C-72
CECO INTERNATIONAL CORP. (s)—C-146
CINECRAFT INC. (s)—C-73
CLASSIC ENTERTAINMENT PRODUCTIONS (s)—C-73
COMMUNICATIONS INC. (s)—C-73
COMPRO PRODUCTIONS (s)—C-73
COMSAT VIDEO ENTERPRISES (s)—C-108
CONSOLIDATED FILM INDUSTRIES (s)—C-73
CYCLE SAT (s)—C-74
EDITEL (s)—C-75
EDITEL-CHICAGO (s)—C-75
BERT ELLIOTT SOUND INC. (s)—C-76
EUE/SCREEN GEMS (s)—C-76
FIRST CHICAGO TELEMEDIA SERVICES (s)—C-77
GANNETT PRODUCTION SERVICES/KUSA-TV (s)—C-78
GERREN TELEVISION NETWORK (s)—C-78
GGP SPORTS (s)—C-78
GOODWAY MARKETING INC. (s)—C-111
HOLLYWOOD VAULTS INC. (s)—C-81
INTERSOUND (s)—C-82
LeSEA BROADCASTING NETWORK (s)—C-84
LIGHTSCAPE PRODUCTIONS INC. (s)—C-84

LIMELITE VIDEO INC. (s)—C-84
LTM CORP. OF AMERICA (s)—C-85
M&M SYNDICATIONS (s)—C-85
METROWEST COMMUNICATIONS GROUP (s)—C-114
METROWEST COMMUNICATIONS GROUP INC. (s)—C-86
MILNER-FENWICK INC. (s)—C-87
MINCEY PRODUCTIONS INC. (s)—C-87
NFL FILMS INC. (s)—C-89
PILOT PRODUCTIONS INC. (s)—C-91
POTOMAC TELEVISION/COMMUNICATIONS (s)—C-91
PRODUCTION & SATELLITE SERVICES INC. (PSSI) (s)—C-91
PRODUCTION MASTERS INC. (s)—C-91
RALEIGH STUDIOS (s)—C-92
ROCK SOLID PRODUCTIONS (s)—C-93
GLENN ROLAND FILMS (s)—C-93
82nd STREET PRODUCTIONS (s)—C-94
SKAGGS TELECOMMUNICATIONS SERVICE (s)—C-94
RICK SPALLA VIDEO PRODUCTIONS (s)—C-95
STREETVILLE PRODUCTIONS (s)—C-95
TPC COMMUNICATIONS INC. (s)—C-97
TRANS-AMERICAN VIDEO INC. (s)—C-97
VIDEO WEST (s)—C-100
VISNEWS INTERNATIONAL (s)—C-100
VSI/GLOBAL VIDEO INC. (s)—C-100
WINDSOR DIGITAL (s)—C-103
WNET/THIRTEEN (s)—C-103
WORLDWIDE TELEVISION NEWS CORP. (s)—C-103
WTTW CHANNEL 11 (s)—C-104

0600-1920

Studio Set Design

ARBEN DESIGN (s)—C-141
ATLANTIC VIDEO INC. (s)—C-69
BEXEL CORP. (s)—C-70
CARTHAY STUDIOS INC. (s)—C-71
CHARLES M. CONNER & ASSOCIATES (s)—C-149
EUE/SCREEN GEMS (s)—C-76
IMERO FIORENTINO ASSOCIATES INC. (s)—C-110
GGP SPORTS (s)—C-78
METROWEST COMMUNICATIONS GROUP (s)—C-114
NATIONAL VIDEO ASSOCIATES (s)—C-114
SKAGGS TELECOMMUNICATIONS SERVICE (s)—C-94
TECHNISONIC STUDIOS INC. (s)—C-96
TECHNOV INDUSTRIES LTD. (s)—C-176
TPC COMMUNICATIONS INC. (s)—C-97
TVI (s)—C-180
VIDEO WEST (s)—C-100
WLM CONSULTANTS (s)—C-131

0600-1940

Subscriber Promotion

AMERICAN TELEMARKETING SPECIALISTS INC. (s)—C-105
STUART N. BROTMAN (s)—C-106
BRUSKIN ASSOCIATES (s)—C-133
CABLE MARKETING SERVICES INC. (s)—C-106
CABLE TECHNOLOGIES INTERNATIONAL INC. (s)—C-144, C-106
CABLETEK CENTER PRODUCTS INC. (s)—C-145
CABLE VIDEO ENTERTAINMENT INC. (s)—C-71
CATV SUBSCRIBER SERVICES INC. (s)—C-107
CB COMMUNICATION INC. (s)—C-107
CONLEY & ASSOCIATES (s)—C-108
DIALOGIC COMMUNICATIONS CORP. (s)—C-150
DONNELLEY MARKETING INFORMATION SERVICES (s)—C-110
IEC CO. (s)—C-157

MALARKEY-TAYLOR RESEARCH (s)—C-113
NATIONAL VIDEO ASSOCIATES (s)—C-114
THE R CORP. (s)—C-116
SJOCDM INC. (s)—C-116
TELECOM DISTRIBUTION SERVICES CORP. (s)—C-118
TELECOP SYSTEMS INC. (s)—C-176
TELECRAFTER SERVICES CORP. (s)—C-118
TELETECH COMMUNICATIONS (s)—C-118
THE:30 AIRBORNE (s)—C-135, C-97
TOCOM DIVISION (s)—C-179

0600-1960

System Auditing

CABLE ENGINEERING INC. (s)—C-106
CABLE MARKETING SERVICES INC. (s)—C-106
CABLETEK CENTER PRODUCTS INC. (s)—C-145
CABLEMASTERS CORP. (s)—C-107
CATV SUBSCRIBER SERVICES INC. (s)—C-107
COMSONICS INC. (s)—C-148
CONLEY & ASSOCIATES (s)—C-108
ESQUE MARKETING INC. (s)—C-133
IEC CO. (s)—C-157
THE R CORP. (s)—C-116
SOME COMMUNICATIONS CORP. (s)—C-116
SUPERIOR COMMUNICATIONS CONSTRUCTION INC. (s)—C-175
T-C SPECIALTIES CO. INC. (s)—C-118
TELE-ENGINEERING CORP. (s)—C-118

0600-1980

System Design

A.F. ASSOCIATES INC. (s)—C-137
ALLIED CAPITAL CORP. (s)—C-121
ALPHA VIDEO & ELECTRONICS CO. (s)—C-139
ANDREW CORP. (s)—C-140
AUDIO BROADCAST GROUP INC. (s)—C-141
AUDIOVISUAL INC. (s)—C-142
BAF COMMUNICATIONS CORP. (s)—C-142
BLAIR MEDIA INC. (s)—C-106
BOOZ, ALLEN & HAMILTON INC. (s)—C-106
BSM BROADCAST SYSTEMS INC. (s)—C-144
CABLE ENGINEERING INC. (s)—C-106
CABLE LINK INC. (s)—C-144
CABLE SEARCH ASSOCIATES (s)—C-106
CABLE SYSTEM SURVEY CO. (s)—C-106
CABLEMASTERS CORP. (s)—C-107
WILLIAM B. CARR & ASSOCIATES INC. (s)—C-107
CATALYST PRODUCTION SERVICES (s)—C-72
CATV DESIGN ASSOCIATES INC. (s)—C-107
CATV SUBSCRIBER SERVICES INC. (s)—C-107
C-COR ELECTRONICS INC. (s)—C-146
COAXIAL ANALYSTS INC. (s)—C-107
COMMUNICATION TECHNOLOGIES INC. (s)—C-108
COMMUNICATIONS ENGINEERING (s)—C-108
COMMUNICATIONS STUDIES & PLANNING INTERNATIONAL INC. (s)—C-108
COMSAT VIDEO ENTERPRISES (s)—C-108
COMSEARCH (s)—C-108
COMSONICS INC. (s)—C-148
CONTEL FEDERAL SYSTEMS SECTOR (s)—C-108
DSI COMMUNICATIONS INC. (s)—C-110
EDM & ASSOCIATES INC. (s)—C-110
RUDOLF F. GRAF (s)—C-111
FREDERICK G. GRIFFIN, P.C., CONSULTING ENGINEER (s)—C-111
HAMILTON COMMUNICATIONS CONSULTANTS INC. (s)—C-111
HARRIS ALLIED BROADCAST EQUIPMENT (s)—C-156
IEC CO. (s)—C-157

IMMAD BROADCAST SERVICES (s)—C-157, C-112
 INFORMATION DISPLAY SYSTEMS (s)—C-157
 JERROLD COMMUNICATIONS (s)—C-159
 MAGNAVOX CATV SYSTEMS INC. (s)—C-162
 MARCONI COMMUNICATION SYSTEMS LTD. (s)—C-163
 KENNETH R. MEADES (s)—C-114
 MICRODYNE CORP. (s)—C-164
 MORCOM SYSTEMS INC. (s)—C-114
 MPB TECHNOLOGIES INC. (s)—C-114
 MTL SYSTEMS INC. (s)—C-87
 NATIONAL VIDEO ASSOCIATES (s)—C-114
 ORCHARD COMMUNICATIONS INC. (s)—C-167
 PACIFIC RECORDERS & ENGINEERING CORP. (s)—C-167
 O. D. PAGE, PROFESSIONAL ENGINEERS & CONSULTANTS (s)—C-115
 PHASE ONE COMMUNICATIONS INC. (s)—C-115
 REEVES A/V SYSTEMS INC. (s)—C-92
 GLENN ROLAND FILMS (s)—C-93
 ROSNER TELEVISION SYSTEMS INC. (s)—C-116
 RUTTER-DUNN COMMUNICATIONS (s)—C-116
 SECAGRAPHS INC. (s)—C-116
 STATUSYSTEM INC. (s)—C-175
 STERN TELECOMMUNICATIONS CORP. (s)—C-118
 TECHNNOV INDUSTRIES LTD. (s)—C-176
 TELE-ENGINEERING CORP. (s)—C-177, C-118
 TELE-MEASUREMENTS INC. (s)—C-177, C-118
 TELEVISION TURNKEY SERVICES (s)—C-118
 TEXSCAN CORP. (s)—C-178
 VIDEO MANAGEMENT CONSULTANTS (s)—C-119
 VIDEOMEDIA (s)—C-182
 WOLF COACH INC. (s)—C-184
 WALTER S. WYDRO CONSULTANTS (s)—C-120, C-131

0600-2000

—video

ALPHA VIDEO & ELECTRONICS CO. (s)—C-139
 ANDREW CORP. (s)—C-140
 AUDIOVISUAL INC. (s)—C-142
 BAF COMMUNICATIONS CORP. (s)—C-142
 BRITISH INFORMATION SERVICES (s)—C-70
 BROADCAST AUTOMATION INC. (s)—C-144
 BSM BROADCAST SYSTEMS INC. (s)—C-144
 COMMUNICATION TECHNOLOGIES INC. (s)—C-108
 DSI COMMUNICATIONS INC. (s)—C-110
 EDM & ASSOCIATES INC. (s)—C-110
 BERT ELLIOTT SOUND INC. (s)—C-76
 RUDOLF F. GRAF (s)—C-111
 HAMILTON COMMUNICATIONS CONSULTANTS INC. (s)—C-111
 IMMAD BROADCAST SERVICES (s)—C-112
 KAMEN AUDIO PRODUCTIONS INC. (s)—C-83
 LEGACY PRODUCTIONS LTD. (s)—C-84
 MAGNAVOX CATV SYSTEMS INC. (s)—C-162
 McHUGH & HOFFMAN INC. (s)—C-114
 KENNETH R. MEADES (s)—C-114
 MEDIA TECHNOLOGY ASSOCIATES LTD. (s)—C-114
 MTL SYSTEMS INC. (s)—C-87
 NFL FILMS INC. (s)—C-89
 ORCHARD COMMUNICATIONS INC. (s)—C-167
 PACIFIC RECORDERS & ENGINEERING CORP. (s)—C-167
 ROSNER TELEVISION SYSTEMS INC. (s)—C-116
 SKAGGS TELECOMMUNICATIONS SERVICE (s)—C-94

SOUTHWEST FILM LABORATORY INC. (s)—C-95
 STERN TELECOMMUNICATIONS CORP. (s)—C-118
 TECHNNOV INDUSTRIES LTD. (s)—C-176
 TELE-MEASUREMENTS INC. (s)—C-118
 VIDEO MANAGEMENT CONSULTANTS (s)—C-119
 WOLF COACH INC. (s)—C-184

0600-2020

—video

ALPHA VIDEO & ELECTRONICS CO. (s)—C-139
 ANDREW CORP. (s)—C-140
 AUDIOVISUAL INC. (s)—C-142
 BAF COMMUNICATIONS CORP. (s)—C-142
 BAUMAN BIBLE TELECASTS INC. (s)—C-89
 BAVARIA FILM GmbH (s)—C-69
 BLAIR MEDIA INC. (s)—C-106
 BSM BROADCAST SYSTEMS INC. (s)—C-144
 CAPITOL TELEVISION INC. (s)—C-71
 CATALYST PRODUCTION SERVICES (s)—C-72
 COMMUNICATION TECHNOLOGIES INC. (s)—C-108
 COMSAT VIDEO ENTERPRISES (s)—C-108
 DSI COMMUNICATIONS INC. (s)—C-110
 EDM & ASSOCIATES INC. (s)—C-110
 FILMS INC. (s)—C-77
 IMERO FIORENTINO ASSOCIATES INC. (s)—C-110
 FOX/LORBER ASSOCIATES INC. (s)—C-77
 FUTURE PRODUCTIONS INC. (s)—C-154
 JEFF GOLD PRODUCTIONS INC. (s)—C-78
 RUDOLF F. GRAF (s)—C-111
 HAMILTON COMMUNICATIONS CONSULTANTS INC. (s)—C-111
 HARRIS FARINON (s)—C-156
 IMMAD BROADCAST SERVICES (s)—C-112
 INTERNATIONAL CONTACT INC. (s)—C-81
 MAGNAVOX CATV SYSTEMS INC. (s)—C-162
 McHUGH & HOFFMAN INC. (s)—C-114
 MEDIA TECHNOLOGY ASSOCIATES LTD. (s)—C-114
 MPB TECHNOLOGIES INC. (s)—C-114
 MTL SYSTEMS INC. (s)—C-87
 NATIONAL VIDEO ASSOCIATES (s)—C-114
 NCTV, NATIONAL COLLEGE TELEVISION (s)—C-88
 NEW VISION-BETACAM (s)—C-89
 NFL FILMS INC. (s)—C-89
 ORCHARD COMMUNICATIONS INC. (s)—C-167
 REEVES A/V SYSTEMS INC. (s)—C-92
 ROCK SOLID PRODUCTIONS (s)—C-93
 GLENN ROLAND FILMS (s)—C-93
 ROSNER TELEVISION SYSTEMS INC. (s)—C-116
 SKAGGS TELECOMMUNICATIONS SERVICE (s)—C-94
 STERN TELECOMMUNICATIONS CORP. (s)—C-118
 TECHNNOV INDUSTRIES LTD. (s)—C-176
 TELE-MEASUREMENTS INC. (s)—C-118
 TELEVISION TURNKEY SERVICES (s)—C-118
 TROMA INC. (s)—C-98
 VIDEO MANAGEMENT CONSULTANTS (s)—C-119
 VIDEOMEDIA (s)—C-182
 WOLF COACH INC. (s)—C-184

0600-2040**Systems Management**

ALLIED CAPITAL CORP. (s)—C-121
 BLAIR MEDIA INC. (s)—C-106
 BOOZ, ALLEN & HAMILTON INC. (s)—C-106
 STUART N. BROTMAN (s)—C-106
 BUSINESS SYSTEMS INC. (s)—C-106
 CABLE COMMUNICATIONS CONSULTANTS INC. (s)—C-106
 CABLE SERVICES GROUP (s)—C-106

CABLEDATA (s)—C-106
 CABLEDATA CANADA (s)—C-106
 CABLEDATA INTERNATIONAL (s)—C-106
 COMMUNICATIONS EQUITY ASSOCIATES INC. (s)—C-108
 COMMUNICATIONS STUDIES & PLANNING INTERNATIONAL INC. (s)—C-108
 COMSAT VIDEO ENTERPRISES (s)—C-108
 CONLEY & ASSOCIATES (s)—C-108
 CONTEL FEDERAL SYSTEMS SECTOR (s)—C-108
 THE DENVER GROUP INC. (s)—C-124
 DSI COMMUNICATIONS INC. (s)—C-110
 CLIFTON GARDINER & ASSOCIATES INC. (s)—C-125
 GENERIC COMPUTER SYSTEMS (s)—C-111
 GRICH BROADCAST CONSULTANTS (s)—C-79
 THE HOARTY CORP. (s)—C-126, C-112
 MALARKEY-TAYLOR ASSOCIATES INC. (s)—C-113
 MORCOM SYSTEMS INC. (s)—C-114
 N.R.C. COMMUNICATIONS INC. (s)—C-115
 PARALLEX (s)—C-168, C-115
 RADIO'S RELIABLE RESOURCES (s)—C-116
 RUTTER-DUNN COMMUNICATIONS (s)—C-116
 SECAGRAPHS INC. (s)—C-116
 SEMO COMMUNICATIONS CORP. (s)—C-116
 GORDON SHERMAN & ASSOCIATES INC. (s)—C-129
 TECHNNOV INDUSTRIES LTD. (s)—C-176
 TELEVISION CABLE COMMUNICATIONS (s)—C-118
 TONER CABLE COMPUTER SYSTEMS (s)—C-179
 VIDEO COMMUNICATIONS INC. (s)—C-119
 VIDEO MANAGEMENT CONSULTANTS (s)—C-119
 WIRELESS CABLE CONNECTION INC. (s)—C-120
 WLM CONSULTANTS (s)—C-131
 WALTER S. WYDRO CONSULTANTS (s)—C-120, C-131

0600-2060**Systems Analysis**

ALLIED CAPITAL CORP. (s)—C-121
 ANDREW CORP. (s)—C-140
 AUDIENCE RESEARCH & DEVELOPMENT (s)—C-105
 THE AUSTIN CO. (s)—C-105
 BLAIR MEDIA INC. (s)—C-106
 BOOZ, ALLEN & HAMILTON INC. (s)—C-106
 STUART N. BROTMAN (s)—C-106
 BUSINESS SYSTEMS INC. (s)—C-106
 CABLE COMMUNICATIONS CONSULTANTS INC. (s)—C-106
 CABLE INVESTMENTS INC. (s)—C-122
 CABLEDATA (s)—C-106
 CABLEDATA INTERNATIONAL (s)—C-106
 CATV DESIGN ASSOCIATES INC. (s)—C-107
 CLS2 (s)—C-107
 COMMUNICATIONS ENGINEERING (s)—C-108
 COMMUNICATIONS STUDIES & PLANNING INTERNATIONAL INC. (s)—C-108
 COMSAT VIDEO ENTERPRISES (s)—C-108
 COMSEARCH (s)—C-108
 COMSONICS INC. (s)—C-108
 CONLEY & ASSOCIATES (s)—C-124, C-108
 CONTEL FEDERAL SYSTEMS SECTOR (s)—C-108
 COOLEY ASSOCIATES INC. (s)—C-108
 DSI COMMUNICATIONS INC. (s)—C-110
 EDM & ASSOCIATES INC. (s)—C-110
 PAUL DEAN FORD, BROADCAST ENGINEERING CONSULTANT (s)—C-111
 GENERIC COMPUTER SYSTEMS (s)—C-111
 RUDOLF F. GRAF (s)—C-111
 FREDERICK G. GRIFFIN, P.C., CONSULTING ENGINEER (s)—C-111
 THE HOARTY CORP. (s)—C-126, C-112
 J. C. HUMKE & ASSOCIATES INC. (s)—C-112

IASUS MOBILE SYSTEMS INC. (s)—C-112
 IMMAD BROADCAST SERVICES (s)—C-112
 MAGNAVOX CATV SYSTEMS INC. (s)—C-162
 MICRODYNE CORP. (s)—C-164
 MORCOM SYSTEMS INC. (s)—C-114
 MSI TELECOM CONSULTANTS GROUP (s)—C-114
 MULTICOMM SCIENCES INTERNATIONAL INC. (s)—C-114
 NATIONAL VIDEO ASSOCIATES (s)—C-114
 O. D. PAGE, PROFESSIONAL ENGINEERS & CONSULTANTS (s)—C-115
 ROSNER TELEVISION SYSTEMS INC. (s)—C-116
 RUTTER-DUNN COMMUNICATIONS (s)—C-116
 SATELLITE SYSTEMS OF BREVARD (s)—C-172
 SECAGRAPHS INC. (s)—C-116
 GORDON SHERMAN & ASSOCIATES INC. (s)—C-129
 SPECTRUM PLANNING INC. (s)—C-118
 STERN TELECOMMUNICATIONS CORP. (s)—C-118
 TECHNNOV INDUSTRIES LTD. (s)—C-176
 TRANSCOMM INC. (s)—C-119
 T. J. VAUGHAN & ASSOCIATES (s)—C-119
 VIDEO MANAGEMENT CONSULTANTS (s)—C-119
 WESTERN TELE-COMMUNICATIONS INC. (s)—C-183
 WLM CONSULTANTS (s)—C-131
 WALTER S. WYDRO CONSULTANTS (s)—C-120, C-131

0600-2070**Teleport Operation**

CYCLE SAT (s)—C-74
 TECHNNOV INDUSTRIES LTD. (s)—C-176
 WESTERN TELE-COMMUNICATIONS INC. (s)—C-183

0600-2080**Teleproduction**

ABN/FOCAL POINT TV NEWS NETWORK (s)—C-67
 ALPHA VIDEO & ELECTRONICS CO. (s)—C-139
 AMERICAN MOTION PICTURES (s)—C-105, C-68
 BAVARIA FILM GmbH (s)—C-69
 BAY AREA MOBILETAPE INC. (s)—C-69
 BEJEL CORP. (s)—C-70
 BIZNET (s)—C-70
 STUART N. BROTMAN (s)—C-106
 CABLEDATA CANADA (s)—C-106
 CAPITOL TELEVISION INC. (s)—C-71
 CATALYST PRODUCTION SERVICES (s)—C-72
 CAV COMMUNICATIONS CORP. 1 (s)—C-107
 CHRISTIAN TELEVISION NETWORK (s)—C-72
 CINECRAFT INC. (s)—C-73
 CLASSIC ENTERTAINMENT PRODUCTIONS (s)—C-73
 WILLIAM L. COOPER PRODUCTIONS INC. (s)—C-73
 JOHN CROWE PRODUCTIONS (s)—C-74
 CYCLE SAT (s)—C-74
 DIRECT VIDEO MARKETING INC. (s)—C-110
 DNR PRODUCTIONS INC. (s)—C-151
 MICHAEL DUNN PRODUCTIONS (s)—C-75
 DYNOCOMM PRODUCTIONS (s)—C-110, C-75
 EDITEL (s)—C-75
 ELIE/SCREEN GEMS (s)—C-76
 F & F PRODUCTIONS (s)—C-153
 IMERO FIORENTINO ASSOCIATES INC. (s)—C-110
 FIRST CHICAGO TELEMEDIA SERVICES (s)—C-77
 GANNETT PRODUCTION SERVICES/KUSA-TV (s)—C-78

GERREN TELEVISION NETWORK (s)—C-78
 JEFF GOLD PRODUCTIONS INC. (s)—C-78
 GOODWAY MARKETING INC. (s)—C-111
 THE HARTLEY FILM FOUNDATION INC. (s)—
 C-80
 HOLLYWOOD NEWSREEL SYNDICATE INC.
 (s)—C-81
 INTERAMA INC. (s)—C-81
 INTERNATIONAL CONTACT INC. (s)—C-81
 LeSEA BROADCASTING NETWORK (s)—C-
 84
 MAJOR LEAGUE BASEBALL PRODUCTIONS
 (s)—C-85
 MEADOWLANE ENTERPRISES INC. (s)—C-
 86
 MEDIA TECHNOLOGY ASSOCIATES LTD.
 (s)—C-114
 MEDIACAST TELEVISION ENTERTAINMENT
 LTD. (s)—C-86
 METROWEST COMMUNICATIONS GROUP
 (s)—C-114
 MILNER-FENWICK INC. (s)—C-87
 MINCEY PRODUCTIONS INC. (s)—C-87
 MOVIECRAFT INC. (s)—C-87
 MTL SYSTEMS INC. (s)—C-87
 NATIONAL VIDEO ASSOCIATES (s)—C-114
 NEW VISION-BETACAM (s)—C-89
 NEW ZOO REVUE (s)—C-89
 NFL FILMS INC. (s)—C-89
 NORTH-EAST VIDEO-WESTCHESTER (s)—C-
 89
 NORTH-WEST MOBILE TELEVISION (s)—C-89
 OGLETTREE PRODUCTIONS (s)—C-89
 ALVIN H. PERLMUTTER INC. (s)—C-91
 POINT OF VIEW PRODUCTIONS (s)—C-91
 POTOMAC TELEVISION/COMMUNICATIONS
 (s)—C-91
 PRODUCTION & SATELLITE SERVICES INC.
 (PSS) (s)—C-91
 PRODUCTION MASTERS INC. (s)—C-91
 RICHSER PRODUCTIONS LTD. (s)—C-93
 ROCK SOLID PRODUCTIONS (s)—C-93
 THE ROLAND CO. (s)—C-93
 GLENN ROLAND FILMS (s)—C-93
 WARREN ROSENBERG VIDEO SERVICES
 (s)—C-93
 ROYAL COMMUNICATIONS INTERNATIONAL
 INC. (s)—C-93
 S.K.S. PRODUCTIONS INC. (s)—C-94
 RICK SPALLA VIDEO PRODUCTIONS (s)—C-
 95
 TAPE-FILM INDUSTRIES (s)—C-96
 TECHNOV INDUSTRIES LTD. (s)—C-176
 THE:30 AIRBORNE (s)—C-97
 UPA PRODUCTIONS OF AMERICA (s)—C-99
 VEGA ASSOCIATES INC. (s)—C-119
 VIDEO WEST (s)—C-100
 VISNEWS INTERNATIONAL (s)—C-100
 WARNER BROTHERS TELEVISION DISTRIBUTION
 (s)—C-102
 WESTERN TELE-COMMUNICATIONS INC.
 (s)—C-183
 WINDSOR DIGITAL (s)—C-103
 WLM CONSULTANTS (s)—C-131
 WORLDWIDE TELEVISION NEWS CORP.
 (s)—C-103
 CARTER WRIGHT ENTERPRISES (s)—C-103
 WTTW CHANNEL 11 (s)—C-104

0600-2110

TV Rights

BARUCH ENTERTAINMENT (s)—C-69
 BAVARIA FILM GmbH (s)—C-69
 THE BIG FIGHTS INC. (s)—C-70
 BORTZ & CO. INC. (s)—C-106
 CORI FILMS INTERNATIONAL (s)—C-73
 DAP TV ASSOCIATES (s)—C-74
 EBS INTERNATIONAL (s)—C-124
 ENTERPRISES PRODUCTIONS INC. (s)—C-
 76
 FILMWORLD TELEVISION INC. (s)—C-77
 THE SAMUEL GOLDWYN TELEVISION CO.
 (s)—C-78
 LARRY HARMON PICTURES CORP. (s)—C-
 80

INTERMEDIA ARTS MINNESOTA (s)—C-112,
 C-81
 INTERNATIONAL PROGRAM CONSULTANTS
 INC. (s)—C-82
 INTERNATIONAL TELE-FILM ENTERPRISES
 LTD. (s)—C-82
 MORRIS VIDEO (s)—C-87
 MOVIECRAFT INC. (s)—C-87
 MULLER MEDIA INC. (s)—C-88
 NAVY OFFICE OF INFORMATION (s)—C-88
 NEW CENTURY TELECOMMUNICATIONS
 (s)—C-89
 NFL FILMS INC. (s)—C-89
 PROSERV TELEVISION (s)—C-115
 RADIO & TELEVISION PACKAGERS INC. (s)—
 C-92
 REEL MOVIES INTERNATIONAL (s)—C-92
 ROYAL COMMUNICATIONS INTERNATIONAL
 INC. (s)—C-93
 SCHIFF-JONES LTD. (s)—C-116
 TROMA INC. (s)—C-98
 UPA PRODUCTIONS OF AMERICA (s)—C-99
 VIVA TELEVISION (s)—C-100
 WILKIN COMMUNICATIONS (s)—C-120

0600-2120

Tower Services

ANDREWS TOWER INC. (s)—C-140
 AVIATION SYSTEMS ASSOCIATES INC. (s)—
 C-105
 CENTRAL TOWER INC. (s)—C-146
 THE COSTELOW CO. INC. (s)—C-149
 EMCEE (s)—C-152
 PAUL DEAN FORD, BROADCAST ENGINEER-
 ING CONSULTANT (s)—C-111
 FWT INC. (s)—C-154
 T. F. KIRKMAN INC. (s)—C-113
 KLINE TOWERS (s)—C-160
 L & R COMMUNICATIONS LTD. (s)—C-160
 LDL COMMUNICATIONS INC. (s)—C-160
 LIGHTNING ELECTRIC OF PENNSYLVANIA
 INC. (s)—C-161
 RADIO TOWER CO. INC. (s)—C-170
 SG COMMUNICATIONS (s)—C-173
 STAINLESS INC. (s)—C-175
 STEVENS TOWER CO. INC. (s)—C-175
 STRUCTURAL SYSTEMS TECHNOLOGY INC.
 (s)—C-118
 SWAGER COMMUNICATIONS INC. (s)—C-
 175
 TECHNOV INDUSTRIES LTD. (s)—C-176
 TRI-EX TOWER CORP. (s)—C-179
 UTILITY TOWER CO. (s)—C-180
 VALMONT INDUSTRIES INC. (s)—C-180
 T. J. VAUGHAN & ASSOCIATES (s)—C-119
 WALTON TOWERS INC. (s)—C-183

0600-2140

Training

ABN/FOCAL POINT TV NEWS NETWORK
 (s)—C-67
 ALLIED CAPITAL CORP. (s)—C-121
 ANDREW CORP. (s)—C-140
 AUDIENCE RESEARCH & DEVELOPMENT
 (s)—C-105
 BREWSTER INGRAHAM CONSULTING
 GROUP INC. (s)—C-106
 CABLE MARKETING SERVICES INC. (s)—C-
 106
 CABLE SEARCH ASSOCIATES (s)—C-106
 CABLE TECHNOLOGIES INTERNATIONAL INC.
 (s)—C-106
 CAPITOL TELEVISION INC. (s)—C-71
 C-COR ELECTRONICS INC. (s)—C-146
 CINECRAFT INC. (s)—C-73
 COAXIAL ANALYSTS INC. (s)—C-107
 COAXIAL INTERNATIONAL INC. (s)—C-107
 COMSONICS INC. (s)—C-108
 CONLEY & ASSOCIATES (s)—C-108
 CONTEL FEDERAL SYSTEMS SECTOR (s)—
 C-108
 COOLEY ASSOCIATES INC. (s)—C-108
 DRAKE-CHENALLT (s)—C-110

DSI COMMUNICATIONS INC. (s)—C-110
 MICHAEL DUNN PRODUCTIONS (s)—C-75
 EDM & ASSOCIATES INC. (s)—C-110
 EMCEE (s)—C-152
 ESQUE MARKETING INC. (s)—C-133
 THE EXECUTIVE TELEVISION WORKSHOP
 INC. (s)—C-110
 IMERO FIORENTINO ASSOCIATES INC. (s)—
 C-110
 FIRST LIGHT VIDEO PUBLISHING (s)—C-77
 GAYLA ASSOCIATES INC. (s)—C-111
 GILBERT ENGINEERING CO. INC. (s)—C-155
 RUDOLF F. GRAF (s)—C-111
 J. C. HUMKE & ASSOCIATES INC. (s)—C-112
 INTERACTIVE MARKET SYSTEMS INC. (IMS)
 (s)—C-112
 INTERMEDIA ARTS MINNESOTA (s)—C-112,
 C-81
 INTERNATIONAL CONTACT INC. (s)—C-81
 INTERNATIONAL TELE-FILM ENTERPRISES
 LTD. (s)—C-82
 JERROLD COMMUNICATIONS (s)—C-159
 LEARN INC. (s)—C-84
 LIGHTNING ELECTRIC OF PENNSYLVANIA
 INC. (s)—C-161
 FRANK N. MAGID ASSOCIATES (s)—C-113
 MAGNAVOX CATV SYSTEMS INC. (s)—C-162
 McHUGH & HOFFMAN INC. (s)—C-114
 MEDIA TECHNOLOGY ASSOCIATES LTD.
 (s)—C-114
 METROWEST COMMUNICATIONS GROUP
 INC. (s)—C-86
 MICRODYNE CORP. (s)—C-164
 MTL SYSTEMS INC. (s)—C-87
 NATIONAL VIDEO ASSOCIATES (s)—C-114
 O. D. PAGE, PROFESSIONAL ENGINEERS &
 CONSULTANTS (s)—C-115
 PARALLEX (s)—C-115
 PECA INC. (s)—C-168
 PLASMEC SYSTEMS LTD. (s)—C-169
 POTOMAC TELEVISION/COMMUNICATIONS
 (s)—C-91
 PUBLIC BROADCAST MARKETING INC. (s)—
 C-61
 RENEGADE PRODUCTIONS (s)—C-92
 GLENN ROLAND FILMS (s)—C-93
 RPS COMMUNICATIONS (s)—C-116
 RW PRODUCTIONS (s)—C-93
 SACHS COMMUNICATIONS INC. (s)—C-172
 SATELLITE SYSTEMS OF BREVARD (s)—C-
 172
 SHELDON SATIN ASSOCIATES INC. (s)—C-
 116
 SECAGRAPHS INC. (s)—C-116
 SIECOR CORP. (s)—C-173
 BILL SIMS PARTNERS (s)—C-116
 STERLING INSTITUTE INC. (s)—C-118
 CLAIRE STERN ASSOCIATES INC. (s)—C-
 118
 STERN TELECOMMUNICATIONS CORP. (s)—
 C-118
 MARTHA STUART COMMUNICATIONS INC.
 (s)—C-95
 TANNEBRINE ROSE ASSOC. INC. (s)—C-96
 TECHNOV INDUSTRIES LTD. (s)—C-176
 TELECOM DISTRIBUTION SERVICES CORP.
 (s)—C-118
 TELESTRATEGIES (s)—C-118
 TELEVISION TURNKEY SERVICES (s)—C-118
 TONER CABLE COMPUTER SYSTEMS (s)—
 C-179
 VIDEO WEST (s)—C-100
 WLM CONSULTANTS (s)—C-131

0600-2150

Transcription

INTERSOUND (s)—C-82
 JOURNAL GRAPHICS INC. (s)—C-83

0600-2160

Turnkey Construction

A.F. ASSOCIATES INC. (s)—C-137
 ALPHA VIDEO & ELECTRONICS CO. (s)—C-
 139

ANDREW CORP. (s)—C-140
 ANTENNA TECHNOLOGY (s)—C-140
 THE AUSTIN CO. (s)—C-105
 BASYS LAKART INC. (s)—C-143
 BLAIR MEDIA INC. (s)—C-106
 CABLE SEARCH ASSOCIATES (s)—C-106
 CENTRAL TOWER INC. (s)—C-146
 COMMUNICATION TECHNOLOGIES INC. (s)—
 C-108
 COMMUNICATIONS SYSTEMS GROUP (s)—
 C-148
 COMMWAVE (s)—C-149
 CONTEL FEDERAL SYSTEMS SECTOR (s)—
 C-108
 THE COSTELOW CO. INC. (s)—C-149
 CTI INSTALLATIONS INC. (s)—C-149
 DSI COMMUNICATIONS INC. (s)—C-110
 FOURSQUARE COMMUNICATIONS INC. (s)—
 C-111
 GRICH BROADCAST CONSULTANTS (s)—C-
 79
 GROUP 3 DEVELOPMENT (s)—C-111
 HAMILTON COMMUNICATIONS CONSULT-
 ANTS INC. (s)—C-111
 HARRIS ALLIED BROADCAST EQUIPMENT
 (s)—C-156
 THE HOLT CORP. (s)—C-126
 J. C. HUMKE & ASSOCIATES INC. (s)—C-112
 IEC CO. (s)—C-157
 IMMAD BROADCAST SERVICES (s)—C-157,
 C-112
 T. F. KIRKMAN INC. (s)—C-113
 K-TECH (s)—C-160
 LDL COMMUNICATIONS INC. (s)—C-160
 LIGHTNING ELECTRIC OF PENNSYLVANIA
 INC. (s)—C-161
 RADIO TOWER CO. INC. (s)—C-170
 REEVES A/V SYSTEMS INC. (s)—C-92
 ROSNER TELEVISION SYSTEMS INC. (s)—C-
 116
 SEMO COMMUNICATIONS CORP. (s)—C-
 116
 SG COMMUNICATIONS (s)—C-173
 SPECTRUM PLANNING INC. (s)—C-118
 STRUCTURAL SYSTEMS TECHNOLOGY INC.
 (s)—C-118
 SUPERIOR COMMUNICATIONS CONSTRUCTION
 INC. (s)—C-175
 SWAGER COMMUNICATIONS INC. (s)—C-
 175
 TECHNOV INDUSTRIES LTD. (s)—C-176
 TELE-ENGINEERING CORP. (s)—C-177
 TELE-MEASUREMENTS INC. (s)—C-118
 TELEVISION TURNKEY SERVICES (s)—C-118
 UTILITY TOWER CO. (s)—C-180
 T. J. VAUGHAN & ASSOCIATES (s)—C-119
 VIDEO MANAGEMENT CONSULTANTS (s)—
 C-119
 VIDEOPHILE INC. (s)—C-119
 WESTERN TELE-COMMUNICATIONS INC.
 (s)—C-183
 WIRELESS CABLE CONNECTION INC. (s)—C-
 120
 WOLF COACH INC. (s)—C-184

0600-2180

Turnkey Installation

A.F. ASSOCIATES INC. (s)—C-137
 ALPHA VIDEO & ELECTRONICS CO. (s)—C-
 139
 ANDREW CORP. (s)—C-140
 ANTENNA TECHNOLOGY (s)—C-140
 AUDIOVISUAL INC. (s)—C-142
 THE AUSTIN CO. (s)—C-105
 BLAIR MEDIA INC. (s)—C-106
 BROADCAST MICROWAVE SERVICES INC.
 (s)—C-144
 CABLETEK CENTER PRODUCTS INC. (s)—C-
 145
 CATV SUBSCRIBER SERVICES INC. (s)—C-
 107
 CENTRAL TOWER INC. (s)—C-146
 CHANNEL MASTER (s)—C-146
 COMARK COMMUNICATIONS INC. (s)—C-
 148

- COMMUNICATION TECHNOLOGIES INC. (s)—C-108
- COMMUNICATIONS SYSTEMS GROUP (s)—C-148
- COMSAT VIDEO ENTERPRISES (s)—C-108
- COMWAVE (s)—C-149
- CONTEL FEDERAL SYSTEMS SECTOR (s)—C-108
- CTI INSTALLATIONS INC. (s)—C-149
- DSI COMMUNICATIONS INC. (s)—C-110
- EMCEE (s)—C-152
- GODWIN'S DIS-K SATELLITE SYSTEMS INC. (s)—C-155
- GRICH BROADCAST CONSULTANTS (s)—C-79
- HAMILTON COMMUNICATIONS CONSULTANTS INC. (s)—C-111
- HARRIS ALLIED BROADCAST EQUIPMENT (s)—C-156
- THE HOLT CORP. (s)—C-126
- J. C. HUMKE & ASSOCIATES INC. (s)—C-112
- IEC CO. (s)—C-157
- MMAD BROADCAST SERVICES (s)—C-112
- INTERNATIONAL MICROWAVE CORP. (s)—C-158
- K-TECH (s)—C-160
- L & R COMMUNICATIONS LTD. (s)—C-160
- LANDY ASSOCIATES INC. (s)—C-160
- LARGAN COMMUNICATIONS EQUIPMENT INC. (s)—C-160
- LOL COMMUNICATIONS INC. (s)—C-160
- LIGHTNING ELECTRIC OF PENNSYLVANIA INC. (s)—C-161
- MICRODYNE CORP. (s)—C-164
- MTL SYSTEMS INC. (s)—C-87
- ORCHARD COMMUNICATIONS INC. (s)—C-167
- ROBERT J. PELLETIER ASSOCIATES (s)—C-115
- PRODUCTION & SATELLITE SERVICES INC. (PSSI) (s)—C-91
- REEVES A/V SYSTEMS INC. (s)—C-92
- ROSNER TELEVISION SYSTEMS INC. (s)—C-116
- SCIENTIFIC-ATLANTA INC. (s)—C-172
- BILL SIMS PARTNERS (s)—C-116
- SPECTRUM PLANNING INC. (s)—C-118
- STATUSYSTEM INC. (s)—C-175
- SUPERIOR COMMUNICATIONS CONSTRUCTION INC. (s)—C-175
- SWAGER COMMUNICATIONS INC. (s)—C-175
- TECHNOV INDUSTRIES LTD. (s)—C-176
- TELE-ENGINEERING CORP. (s)—C-177, C-118
- TELE-MEASUREMENTS INC. (s)—C-118
- TELEVISION TECHNOLOGY CORP. (s)—C-178
- TVI (s)—C-180
- UTILITY TOWER CO. (s)—C-180
- VARIAN TVT (s)—C-180
- T. J. VAUGHAN & ASSOCIATES (s)—C-119
- VIDEO MANAGEMENT CONSULTANTS (s)—C-119
- VIDEOMEDIA (s)—C-182
- VIDEOPHILE INC. (s)—C-119
- WESTERN TELE-COMMUNICATIONS INC. (s)—C-183
- WIRELESS CABLE CONNECTION INC. (s)—C-120
- WOLF COACH INC. (s)—C-184
- WSI CORP. (s)—C-120
- 0600-2200
- Turnkey Studios**
- A.F. ASSOCIATES INC. (s)—C-137
- ALPHA VIDEO & ELECTRONICS CO. (s)—C-139
- AUDIO BROADCAST GROUP INC. (s)—C-141
- THE AUSTIN CO. (s)—C-105
- BIZNET (s)—C-70
- BLAIR MEDIA INC. (s)—C-106
- CLASSIC ENTERTAINMENT PRODUCTIONS (s)—C-73
- COMMUNICATION TECHNOLOGIES INC. (s)—C-108
- DSI COMMUNICATIONS INC. (s)—C-110
- MERO FIORENTINO ASSOCIATES INC. (s)—C-110
- GANNETT PRODUCTION SERVICES/KUSA-TV (s)—C-78
- GRICH BROADCAST CONSULTANTS (s)—C-79
- GROUP 3 DEVELOPMENT (s)—C-111
- HAMILTON COMMUNICATIONS CONSULTANTS INC. (s)—C-111
- HARRIS ALLIED BROADCAST EQUIPMENT (s)—C-156
- J. C. HUMKE & ASSOCIATES INC. (s)—C-112
- MMAD BROADCAST SERVICES (s)—C-112
- WALTER J. KLEIN CO. LTD. (s)—C-83
- LANDY ASSOCIATES INC. (s)—C-160
- MILNER-FENWICK INC. (s)—C-87
- PACIFIC RECORDERS & ENGINEERING CORP. (s)—C-167
- ROBERT J. PELLETIER ASSOCIATES (s)—C-115
- REEVES A/V SYSTEMS INC. (s)—C-92
- GLENN ROLAND FILMS (s)—C-93
- ROSNER TELEVISION SYSTEMS INC. (s)—C-116
- STATUSYSTEM INC. (s)—C-175
- TECHNOV INDUSTRIES LTD. (s)—C-176
- TELE-MEASUREMENTS INC. (s)—C-118
- TPC COMMUNICATIONS INC. (s)—C-97
- VIDEO MANAGEMENT CONSULTANTS (s)—C-119
- VIDEOMEDIA (s)—C-182
- WIRELESS CABLE CONNECTION INC. (s)—C-120
- 0600-2210
- TV Rights**
- AMATEUR VIDEO NEWS NETWORK INC. (AVNN) (s)—C-68
- AWARD FILMS/VIDEO (s)—C-69
- FILMS FOR EDUCATORS/FILMS FOR TELEVISION (s)—C-77
- FILMS OF INDIA (s)—C-77
- INTERAMA INC. (s)—C-81
- INTERMEDIA ARTS MINNESOTA (s)—C-112
- NEW ZOO REVUE (s)—C-89
- TOM PARKER MOTION PICTURES (s)—C-90
- PETER RODGERS ORGANIZATION (s)—C-93
- TRANS WORLD INTERNATIONAL INC. (s)—C-97
- VIDEO-CINEMA FILMS INC. (s)—C-100
- WALTER S. WYDRO CONSULTANTS (s)—C-131
- 0600-2220
- Video Post-Production Facilities**
- ABN/FOCAL POINT TV NEWS NETWORK (s)—C-67
- A.F. ASSOCIATES INC. (s)—C-137
- ALLEGRO PRODUCTIONS INC. (s)—C-68
- JOHN E. ALLEN INC. (s)—C-68
- ALLIED CAPITAL CORP. (s)—C-121
- AMERICAN MOTION PICTURES (s)—C-105, C-68
- ATLANTIC VIDEO INC. (s)—C-69
- THE AUSTIN CO. (s)—C-105
- ROBERT BARON & ASSOCIATES (s)—C-69
- BASY'S LAKART INC. (s)—C-143
- BAVARIA FILM GmbH (s)—C-69
- BEXEL CORP. (s)—C-70
- BIZNET (s)—C-70
- BONNEVILLE MEDIA COMMUNICATIONS (s)—C-70
- BROADCAST NEWS & PRODUCTION (s)—C-70
- BURLINGTON AUDIO/VIDEO TAPES INC. (s)—C-144
- CABLE VIDEO ENTERTAINMENT INC. (s)—C-71
- STEVE CAMPUS PRODUCTIONS INC. (s)—C-71
- CAMRAC STUDIOS (s)—C-71
- CAPITOL VIDEO INC. (s)—C-71
- CAPITOL VIDEO COMMUNICATIONS INC. (s)—C-71
- CATALYST PRODUCTION SERVICES (s)—C-72
- CENTER VIDEO INDUSTRIAL CO. INC. (s)—C-146
- CHRISTIAN TELEVISION NETWORK (s)—C-72
- CINECRAFT INC. (s)—C-73
- CINEMA ARTS INC. (s)—C-73
- CLASSIC ENTERTAINMENT PRODUCTIONS (s)—C-73
- COMMUNICATIONS INC. (s)—C-73
- COMPRO PRODUCTIONS (s)—C-73
- COMSAT VIDEO ENTERPRISES (s)—C-108
- COMTEL VIDEO SERVICES INC. (s)—C-108, C-73
- CONSOLIDATED FILM INDUSTRIES (s)—C-73
- CONTINENTAL FILM PRODUCTIONS CORP. (s)—C-73
- CORNWALL ASSOCIATES INC. (s)—C-108
- CROSSPOINT PRODUCTIONS (s)—C-74
- CUSTOM FILMS/VIDEO INC. (s)—C-74
- CYCLE SAT (s)—C-74
- CREW ASSOCIATES INC. (s)—C-75
- DU ART VIDEO (s)—C-75
- DYNOCOMM PRODUCTIONS (s)—C-110, C-75
- EDITEL (s)—C-75
- EDITEL-CHICAGO (s)—C-75
- F & F PRODUCTIONS (s)—C-153
- FIRST CHICAGO TELEMEDIA SERVICES (s)—C-77
- FIRST LIGHT VIDEO PUBLISHING (s)—C-77
- GANNETT PRODUCTION SERVICES/KUSA-TV (s)—C-78
- GERREN TELEVISION NETWORK (s)—C-78
- GGP SPORTS (s)—C-78
- JEFF GOLD PRODUCTIONS INC. (s)—C-78
- HBO STUDIO PRODUCTIONS (s)—C-80
- HOLLYWOOD NEWSREEL SYNDICATE INC. (s)—C-81
- HOLLYWOOD VAULTS INC. (s)—C-81
- IASUS MOBILE SYSTEMS INC. (s)—C-112
- MMAD BROADCAST SERVICES (s)—C-157, C-112
- INTERCONTINENTAL TELEVIDEO INC. (s)—C-112
- INTERMEDIA ARTS MINNESOTA (s)—C-112, C-81
- INTERSOUND (s)—C-82
- LASER EDIT INC. (s)—C-84
- LBS COMMUNICATIONS INC. (s)—C-84
- LeSEA BROADCASTING NETWORK (s)—C-84
- LIGHTSCAPE PRODUCTIONS INC. (s)—C-84
- LIMELITE VIDEO INC. (s)—C-84
- MAJOR LEAGUE BASEBALL PRODUCTIONS (s)—C-85
- M&M SYNDICATIONS (s)—C-85
- THE MEDIA EXCHANGE INC. (s)—C-86
- MEDIA TECHNOLOGY ASSOCIATES LTD. (s)—C-114
- METROWEST COMMUNICATIONS GROUP (s)—C-114
- METROWEST COMMUNICATIONS GROUP INC. (s)—C-86
- MICOR VIDEO EQUIPMENT SALES INC. (s)—C-164
- WARREN MILLER ENTERTAINMENT (s)—C-87
- MINCEY PRODUCTIONS INC. (s)—C-87
- MORRIS VIDEO (s)—C-87
- MTL SYSTEMS INC. (s)—C-87
- NATIONAL VIDEO ASSOCIATES (s)—C-114
- NEW VISION-BETACAM (s)—C-89
- NFL FILMS INC. (s)—C-89
- NORTHEAST VIDEO-WESTCHESTER (s)—C-89
- NORTHWEST MOBILE TELEVISION (s)—C-89
- OGLETREE PRODUCTIONS (s)—C-89
- OURTOWN TELEVISION PRODUCTIONS LTD. (s)—C-90
- ALVIN H. PERLMUTTER INC. (s)—C-91
- PILOT PRODUCTIONS INC. (s)—C-91
- POINT OF VIEW PRODUCTIONS (s)—C-91
- POTOMAC TELEVISION/COMMUNICATIONS (s)—C-91
- PRODUCTION MASTERS INC. (s)—C-91
- THE PRODUCTION STUDIO INC. (s)—C-91
- PROSERV TELEVISION (s)—C-115
- RALEIGH STUDIOS (s)—C-92
- ROCK SOLID PRODUCTIONS (s)—C-93
- GLENN ROLAND FILMS (s)—C-93
- WARREN ROSENBERG VIDEO SERVICES (s)—C-93
- ROSNER TELEVISION SYSTEMS INC. (s)—C-116
- ROYAL COMMUNICATIONS INTERNATIONAL INC. (s)—C-93
- 62nd STREET PRODUCTIONS (s)—C-94
- SKAGGS TELECOMMUNICATIONS SERVICE (s)—C-94
- RICK SPALLA VIDEO PRODUCTIONS (s)—C-95
- SLEDBOROUGH PRODUCTIONS (s)—C-95
- SWAIN FILM & VIDEO (s)—C-96
- TAILFORD COOPER INC. (s)—C-118
- TAPE-FILM INDUSTRIES (s)—C-96
- TECHNISONIC STUDIOS INC. (s)—C-96
- TELE-MEASUREMENTS INC. (s)—C-118
- TPC COMMUNICATIONS INC. (s)—C-97
- TRANS-AMERICAN VIDEO INC. (s)—C-97
- VIDEOMEDIA (s)—C-182
- THE VIDEO TAPE CO. (VTC) (s)—C-182
- VIDEO WEST (s)—C-100
- VIDEOWORKS (s)—C-100
- VISNEWS INTERNATIONAL (s)—C-100
- VSC POST (s)—C-100
- VSV/GLOBAL VIDEO INC. (s)—C-100
- WESTERN TELE-COMMUNICATIONS INC. (s)—C-183
- WINDSOR DIGITAL (s)—C-103
- WLM CONSULTANTS (s)—C-131
- WNET/THIRTEEN (s)—C-103
- WORLDWIDE TELEVISION NEWS CORP. (s)—C-103
- WTTW CHANNEL 11 (s)—C-104
- Z-AXIS CORP. (s)—C-104
- 0600-2240
- Video Equipment Refurbishing**
- ALPHA VIDEO & ELECTRONICS CO. (s)—C-139
- AUDIOVISUAL INC. (s)—C-142
- THE CAMERA MART INC. (s)—C-145
- CECO COMMUNICATIONS INC. (s)—C-146
- CENTER VIDEO INDUSTRIAL CO. INC. (s)—C-146
- MMAD BROADCAST SERVICES (s)—C-112
- MERLIN ENGINEERING WORKS (s)—C-163
- TELE-MEASUREMENTS INC. (s)—C-118
- TENTEL CORP. (s)—C-178
- VIDEO MANAGEMENT CONSULTANTS (s)—C-119
- 0600-2260
- Video Cartridge Reloading**
- AUDICO CHICAGO INC. (s)—C-141
- STUDIO FILM & TAPE INC. (s)—C-95
- 0600-2280
- Videotape Duplication**
- ABN/FOCAL POINT TV NEWS NETWORK (s)—C-67
- ALLEGRO PRODUCTIONS INC. (s)—C-68
- JOHN E. ALLEN INC. (s)—C-68
- AMERICAN MOTION PICTURES (s)—C-105, C-68
- ATLANTIC VIDEO INC. (s)—C-69
- BAVARIA FILM GmbH (s)—C-69
- BEXEL CORP. (s)—C-70

Services—0600

BONNEVILLE MEDIA COMMUNICATIONS (s)—C-70
BROADCAST NEWS & PRODUCTION (s)—C-70
BROADCAST STANDARDS INC. (s)—C-70
BURLINGTON AUDIO/VIDEO TAPES INC. (s)—C-144
CABLE FILMS & CABLE VIDEO (s)—C-71
CABLE VIDEO ENTERTAINMENT INC. (s)—C-71
CAPITOL TELEVISION INC. (s)—C-71
CAPITOL VIDEO COMMUNICATIONS INC. (s)—C-71
CATALYST PRODUCTION SERVICES (s)—C-72
CENTER VIDEO INDUSTRIAL CO. INC. (s)—C-146
CENTERCOM INC. (s)—C-72
CHRISTIAN TELEVISION NETWORK (s)—C-72
CHURCH OF THE NAZARENE (s)—C-72
CINE MAGNETICS VIDEO & FILM LABORATORIES (s)—C-72
CINECRAFT INC. (s)—C-73
CINEMA ARTS INC. (s)—C-73
COMPRO PRODUCTIONS (s)—C-73
COMTEL VIDEO SERVICES INC. (s)—C-108, C-73
CONTINENTAL FILM PRODUCTIONS CORP. (s)—C-73
CROSSPOINT PRODUCTIONS (s)—C-74
CYCLE SAT (s)—C-74
DNR PRODUCTIONS INC. (s)—C-151
DU ART VIDEO (s)—C-75
DYNOCOMM PRODUCTIONS (s)—C-110
FLMACK STUDIOS (s)—C-77
FILM CORE (s)—C-77
FISHING THE WEST (s)—C-77
FORMAN PRODUCTIONS INC. (s)—C-77
FUTURE PRODUCTIONS INC. (s)—C-154
GANNETT PRODUCTION SERVICES/KUSA-TV (s)—C-78
GERREN TELEVISION NETWORK (s)—C-78
GGP SPORTS (s)—C-78
HBO STUDIO PRODUCTIONS (s)—C-80
HOLLYWOOD NEWSREEL SYNDICATE INC. (s)—C-81
INTERCONTINENTAL TELEVIDEO INC. (s)—C-112
INTERMEDIA ARTS MINNESOTA (s)—C-81
INTERNATIONAL CONTACT INC. (s)—C-81
INTERSOUND (s)—C-82
LASER EDIT INC. (s)—C-84
LBS COMMUNICATIONS INC. (s)—C-84
LEGACY PRODUCTIONS LTD. (s)—C-84
LIGHTSCAPE PRODUCTIONS INC. (s)—C-84
MAJOR LEAGUE BASEBALL PRODUCTIONS (s)—C-85
M&M SYNDICATIONS (s)—C-85
THE MEDIA EXCHANGE INC. (s)—C-86
METROWEST COMMUNICATIONS GROUP (s)—C-86, C-114
MILNER-FENWICK INC. (s)—C-87
MINCEY PRODUCTIONS INC. (s)—C-87
MODERN TALKING PICTURE SERVICE INC. (s)—C-87
MORRIS VIDEO (s)—C-87
MOVECRAFT INC. (s)—C-87
MTL SYSTEMS INC. (s)—C-87
NATIONAL VIDEO ASSOCIATES (s)—C-114
NFL FILMS INC. (s)—C-89
NORTHEAST VIDEO-WESTCHESTER (s)—C-89
OGLETREE PRODUCTIONS (s)—C-89
POTOMAC TELEVISION/COMMUNICATIONS (s)—C-91
ROCK SOLID PRODUCTIONS (s)—C-93
GLENN ROLAND FILMS (s)—C-93
WARREN ROSENBERG VIDEO SERVICES (s)—C-93
RW PRODUCTIONS (s)—C-93
62nd STREET PRODUCTIONS (s)—C-94
SKAGGS TELECOMMUNICATIONS SERVICE (s)—C-94
RICK SPALLA VIDEO PRODUCTIONS (s)—C-95
STERLING COMMUNICATIONS (s)—C-95

TAPE-FILM INDUSTRIES (s)—C-96
TECHNISONIC STUDIOS INC. (s)—C-96
TECHNOV INDUSTRIES LTD. (s)—C-176
TPC COMMUNICATIONS INC. (s)—C-97
TRANS-AMERICAN VIDEO INC. (s)—C-97
VAUGHN COMMUNICATIONS GROUP 3 (s)—C-182
THE VIDEO TAPE CO. (VTC) (s)—C-182
VIDEO WEST (s)—C-100
VIDEOWORKS (s)—C-100
VISNEWS INTERNATIONAL (s)—C-100
VSC POST (s)—C-100
VSI/GLOBAL VIDEO INC. (s)—C-100
WINDSOR DIGITAL (s)—C-103
W.R.S. MOTION PICTURE & VIDEO LABS (s)—C-103
Z-AXIS CORP. (s)—C-104

0600-2300

Videotape Editing

ABN/FOCAL POINT TV NEWS NETWORK (s)—C-87
ALLEGRO PRODUCTIONS INC. (s)—C-88
AMERICAN MOTION PICTURES (s)—C-105, C-88
ATLANTIC VIDEO INC. (s)—C-69
BAVARIA FILM GmbH (s)—C-69
BEJEL CORP. (s)—C-70
BIZNET (s)—C-70
BONNEVILLE MEDIA COMMUNICATIONS (s)—C-70
BROADCAST NEWS & PRODUCTION (s)—C-70
BROADCAST STANDARDS INC. (s)—C-70
BURLINGTON AUDIO/VIDEO TAPES INC. (s)—C-144
CABLE VIDEO ENTERTAINMENT INC. (s)—C-71
STEVE CAMPUS PRODUCTIONS INC. (s)—C-71
CAMRAC STUDIOS (s)—C-71
CAPITOL TELEVISION INC. (s)—C-71
CAPITOL VIDEO COMMUNICATIONS INC. (s)—C-71
CATALYST PRODUCTION SERVICES (s)—C-72
CENTER VIDEO INDUSTRIAL CO. INC. (s)—C-146
CHURCH OF THE NAZARENE (s)—C-72
CINECRAFT INC. (s)—C-73
CLASSIC ENTERTAINMENT PRODUCTIONS (s)—C-73
COMMUNICREATIONS INC. (s)—C-73
COMPRO PRODUCTIONS (s)—C-73
COMSAT VIDEO ENTERPRISES (s)—C-108
CONTINENTAL FILM PRODUCTIONS CORP. (s)—C-73
WILLIAM L. COOPER PRODUCTIONS INC. (s)—C-73
CROSSPOINT PRODUCTIONS (s)—C-74
CUSTOM FILMS/VIDEO INC. (s)—C-74
CYCLE SAT (s)—C-74
DAP TV ASSOCIATES (s)—C-74
DNR PRODUCTIONS INC. (s)—C-151
DREW ASSOCIATES INC. (s)—C-75
DU ART VIDEO (s)—C-75
DYNOCOMM PRODUCTIONS (s)—C-110, C-75
EDITEL (s)—C-75
EDITEL-CHICAGO (s)—C-75
F & F PRODUCTIONS (s)—C-153
FILM CORE (s)—C-77
FIRST CHICAGO TELEMEDIA SERVICES (s)—C-77
FIRST LIGHT VIDEO PUBLISHING (s)—C-77
FORMAN PRODUCTIONS INC. (s)—C-77
GANNETT PRODUCTION SERVICES/KUSA-TV (s)—C-78
GERREN TELEVISION NETWORK (s)—C-78
GGP SPORTS (s)—C-78
JEFF GOLD PRODUCTIONS INC. (s)—C-78
GOODWAY MARKETING INC. (s)—C-111
HBO STUDIO PRODUCTIONS (s)—C-80
HOLLYWOOD NEWSREEL SYNDICATE INC. (s)—C-81
IASUS MOBILE SYSTEMS INC. (s)—C-112
INTERCONTINENTAL TELEVIDEO INC. (s)—C-112
INTERMEDIA ARTS MINNESOTA (s)—C-81
INTERSOUND (s)—C-82
LASER EDIT INC. (s)—C-84
LBS COMMUNICATIONS INC. (s)—C-84
LeSEA BROADCASTING NETWORK (s)—C-84
LIGHTSCAPE PRODUCTIONS INC. (s)—C-84
LIMELITE VIDEO INC. (s)—C-84
MAJOR LEAGUE BASEBALL PRODUCTIONS (s)—C-85
M&M SYNDICATIONS (s)—C-85
MEDALLION TELEVISION ENTERPRISES INC. (s)—C-86
THE MEDIA EXCHANGE INC. (s)—C-86
METROWEST COMMUNICATIONS GROUP (s)—C-86, C-114
WARREN MILLER ENTERTAINMENT (s)—C-87
MILNER-FENWICK INC. (s)—C-87
MINCEY PRODUCTIONS INC. (s)—C-87
MODERN TALKING PICTURE SERVICE INC. (s)—C-87
MORRIS VIDEO (s)—C-87
MOTION PICTURE ENTERPRISES INC. (s)—C-87
MOVECRAFT INC. (s)—C-87
MTL SYSTEMS INC. (s)—C-87
NATIONAL VIDEO ASSOCIATES (s)—C-114
NEW VISION-BETACAM (s)—C-89
NFL FILMS INC. (s)—C-89
OURTOWN TELEVISION PRODUCTIONS LTD. (s)—C-90
ALVIN H. PERLMUTTER INC. (s)—C-91
PILOT PRODUCTIONS INC. (s)—C-91
POINT OF VIEW PRODUCTIONS (s)—C-91
POTOMAC TELEVISION/COMMUNICATIONS (s)—C-91
PRODUCTION MASTERS INC. (s)—C-91
PROSERV TELEVISION (s)—C-115
ROCK SOLID PRODUCTIONS (s)—C-93
GLENN ROLAND FILMS (s)—C-93
WARREN ROSENBERG VIDEO SERVICES (s)—C-93
ROYAL COMMUNICATIONS INTERNATIONAL INC. (s)—C-93
RW PRODUCTIONS (s)—C-93
62nd STREET PRODUCTIONS (s)—C-94
SKAGGS TELECOMMUNICATIONS SERVICE (s)—C-94
RICK SPALLA VIDEO PRODUCTIONS (s)—C-95
STERLING COMMUNICATIONS (s)—C-95
SUDBOROUGH PRODUCTIONS (s)—C-95
SUN TELEVISION (s)—C-96
SWAIN FILM & VIDEO (s)—C-96
TALFORD COOPER INC. (s)—C-118
TANNEBRINE ROSE ASSOC. INC. (s)—C-96
TAPE-FILM INDUSTRIES (s)—C-96
TECHNISONIC STUDIOS INC. (s)—C-96
TECHNOV INDUSTRIES LTD. (s)—C-176
TELE-MEASUREMENTS INC. (s)—C-118
TPC COMMUNICATIONS INC. (s)—C-97
TRANS-AMERICAN VIDEO INC. (s)—C-97
TROMA INC. (s)—C-98
VIDEOMEDIA (s)—C-182
VIDEO WEST (s)—C-100
VIDEOWORKS (s)—C-100
VISNEWS INTERNATIONAL (s)—C-100
VSC POST (s)—C-100
VSI/GLOBAL VIDEO INC. (s)—C-100
WESTERN TELE-COMMUNICATIONS INC. (s)—C-183
WNET/THIRTEEN (s)—C-103
WORLDWIDE TELEVISION NEWS CORP. (s)—C-103
Z-AXIS CORP. (s)—C-104

0600-2360

Wiring

ANTENNA TECHNOLOGY (s)—C-140
AUDIOVISUAL INC. (s)—C-142
BAF COMMUNICATIONS CORP. (s)—C-142

BASYS LAKART INC. (s)—C-143
CABLETEK CENTER PRODUCTS INC. (s)—C-145
DSI COMMUNICATIONS INC. (s)—C-110
J. C. HUMKE & ASSOCIATES INC. (s)—C-112
IEC CO. (s)—C-157
IMMAD BROADCAST SERVICES (s)—C-157, C-112
METROPOLITAN ELECTRIC MANUFACTURING CO. (s)—C-163
ROBERT J. PELLETIER ASSOCIATES (s)—C-115
SIECOR CORP. (s)—C-173
SUPERIOR COMMUNICATIONS CONSTRUCTION INC. (s)—C-175
TECHNOV INDUSTRIES LTD. (s)—C-176
TELE-MEASUREMENTS INC. (s)—C-177
TELEVISION TURKEY SERVICES (s)—C-118
VIDEOPHILE INC. (s)—C-119

0610 PROGRAM PRODUCTION/ DISTRIBUTION/ SYNDICATION

0610-0010

Advertising

AD*VANTAGE INC. (p & d & s)—C-67
BONNEVILLE MEDIA COMMUNICATIONS (p)—C-70
BOZELL INC. (p & s)—C-70
BROADCAST DATA SYSTEMS (d & s)—C-133
CAMELOT ENTERTAINMENT SALES INC. (s)—C-71
CAPITAL CITIES/ABC VIDEO ENTERPRISES INC. (d)—C-71
CAPITOL TELEVISION INC. (p)—C-71
CASCOM SYNDICATION INC. (p, s & d)—C-72
WARREN MILLER ENTERTAINMENT (p)—C-87
MINCEY PRODUCTIONS INC. (p)—C-87
POTOMAC TELEVISION/COMMUNICATIONS (p)—C-91
PUBLIC BROADCAST MARKETING INC. (d)—C-61
RENEGADE PRODUCTIONS (p)—C-92
RW PRODUCTIONS (p)—C-93
ZANE SEGAL PRODUCTIONS (p & d)—C-94
THE TEL A CAST GROUP (p)—C-96
UNIVISION INC. (d)—C-119
VENARD FILMS LTD. (p & d)—C-99
VIDEO ENTERPRISES INC. (p)—C-100
WESTERN TELE-COMMUNICATIONS INC. (d)—C-183

0610-0020

Animation

ABC DISTRIBUTION CO. (p & d)—C-67
ABN/FOCAL POINT TV NEWS NETWORK (s)—C-87
ACAMA FILMS (d)—C-67
ADLER VIDEO MARKETING LTD. (d)—C-67
ALDEN FILMS/FILMS OF THE NATIONS (p & d)—C-68
ALLEGRO PRODUCTIONS INC. (p & d)—C-68
ANIFORMS INC. (p)—C-68
ANIMART FX (p)—C-68
ARP FILMS INC. (d)—C-69
ATLANTIC VIDEO INC. (p)—C-69
AWARD FILMS/VIDEO (d)—C-69
BAJUS-JONES FILM CORP. (p)—C-69
BANDELIER INC. (d)—C-69
BARR FILMS (p & d)—C-69
BAVARIA FILM GmbH (p & d)—C-69
BRAVERMAN PRODUCTIONS INC. (p)—C-70
BUZZCO ASSOCIATES INC. (p)—C-71

- STEVE CAMPUS PRODUCTIONS INC. (p)—C-71
 CAPITOL VIDEO COMMUNICATIONS INC. (p)—C-71
 CASCOM SYNDICATION INC. (p & s & d)—C-72
 CATALYST PRODUCTION SERVICES (p)—C-72
 CHILDREN'S TELEVISION WORKSHOP (p & d)—C-72
 CINE-GROUPE (p & d)—C-72
 CINECRAFT INC. (p)—C-73
 CLASSIC ENTERTAINMENT PRODUCTIONS (p)—C-73
 CLUSTER TELEVISION INC. (s)—C-73
 COE FILM ASSOCIATES INC. (d)—C-73
 CONTINENTAL FILM PRODUCTIONS CORP. (p)—C-73
 CORAL PICTURES CORP. (d)—C-73
 CORI FILMS INTERNATIONAL (d)—C-73
 THE CRIME CHANNEL (d & s)—C-74
 D & R ANIMATION (p)—C-74
 DIGITAL ARTS (d)—C-150
 DNR PRODUCTIONS INC. (p)—C-151
 MICHAEL DUNN PRODUCTIONS (p)—C-75
 EDITEL-CHICAGO (p)—C-75
 ENOKI FILMS USA INC. (p & d)—C-76
 ENTERTAINMENT PROGRAMMING SERVICES LTD. (d)—C-76
 ENVOY PRODUCTIONS INC. (p & s)—C-76
 EXCEL TELEMEDIA INTERNATIONAL CORP. (d & s)—C-76
 EXPANDED ENTERTAINMENT (p & d)—C-76
 FILMFAIR (p)—C-77
 FILMFAIR COMMUNICATIONS (p & d)—C-77
 FILMWORLD TELEVISION INC. (d)—C-77
 FOX/LORBER ASSOCIATES INC. (d & s)—C-77
 FREMANTLE INTERNATIONAL INC./TALBOT TELEVISION LTD. (d)—C-78
 GERREN TELEVISION NETWORK (p & d & s)—C-78
 GLOBAL VISION GROUP (d)—C-78
 GOULD ENTERTAINMENT CORP. (d)—C-79
 GRANADA TELEVISION INTERNATIONAL LTD. (d)—C-79
 SHERRY GRANT ENTERPRISES INC. (p & d)—C-79
 THE ART GREENFIELD CO. (d & s)—C-79
 GRIFFITH & TEKUSHAN INC. (p)—C-79
 GROUP W PRODUCTIONS (s)—C-79
 LARRY HARMON PICTURES CORP. (d)—C-80
 HARMONY GOLD USA INC. (p & d)—C-80
 HEARST ENTERTAINMENT (p & d)—C-80
 HEMDALE FILM CORP. (d)—C-80
 I.N.I. ENTERTAINMENT GROUP INC. (p & d & s)—C-81
 INTERAMA INC. (p, d & s)—C-81
 IBS/INTERNATIONAL BROADCAST SYSTEMS LTD. (d)—C-81
 INTERNATIONAL BROADCAST SYSTEMS INC. (d)—C-112
 INTERNATIONAL CONTACT INC. (p)—C-81
 INTERNATIONAL TELE-FILM ENTERPRISES LTD. (d)—C-82
 INTERNATIONAL TELEVISION FILM DISTRIBUTING CO (d)—C-82
 INTERVISION INC. (d)—C-82
 IRIS FILMS INC. (p)—C-82
 ITAL TOONS CORP. (p & d)—C-82
 GORDON JONES PROGRAMMING (d)—C-82
 MIKE JONES FILM CORP. (p)—C-83
 K & H PRODUCTIONS INC. (p)—C-83
 KING WORLD PRODUCTIONS (d)—C-83
 WALTER J. KLEIN CO. LTD. (p)—C-83
 KUSHNER LOCKE CO. INC. (p & d)—C-83
 LBS COMMUNICATIONS INC. (d)—C-84
 LIMELITE VIDEO INC. (p)—C-84
 MAJESTIC ENTERTAINMENT INC. (d & s)—C-85
 MCA TV INTERNATIONAL (d)—C-85
 MG/PERIN INC. (d & p)—C-86
 MILNER-FENWICK INC. (p & d)—C-87
 MORRIS VIDEO (p & d)—C-87
 MULLER MEDIA INC. (d)—C-88
 NATIONAL FILM BOARD OF CANADA (d)—C-88
 NBC ENTERPRISES INC. (p & d)—C-88
 NCTV, NATIONAL COLLEGE TELEVISION (p & d)—C-88
 NEW CENTURY TELECOMMUNICATIONS (d)—C-89
 NEW WORLD TELEVISION (p & d & s)—C-89
 NIPPON ANIMATION CO. (p & d)—C-89
 ORBIS COMMUNICATIONS INC. (d)—C-89
 PANTOMIME PICTURES INC. (p)—C-90
 TOM PARKER MOTION PICTURES (d)—C-90
 PERENNIAL PICTURES FILM CORP. (p & d & s)—C-91
 PETERS PRODUCTIONS (p & d)—C-91
 PHOENIX/BFA FILMS & VIDEO INC. (d)—C-91
 PRODUCTION MASTERS INC. (p)—C-91
 THE PROGRAM EXCHANGE (d)—C-91
 PROMARK (d)—C-91
 PUNCH FILMS INC. (p)—C-92
 PYRAMID FILMS CORP. (d)—C-92
 QUARTET FILMS INC. (p)—C-92
 RADIO & TELEVISION PACKAGERS INC. (p & d)—C-92
 REEL MOVIES INTERNATIONAL (d & s)—C-92
 REPUBLIC PICTURES CORP. (d)—C-92
 GLENN ROLAND FILMS (p & d)—C-93
 ROYAL COMMUNICATIONS INTERNATIONAL INC. (p & d)—C-93
 LOU SCHEIMER PRODUCTIONS (p)—C-94
 SFM MEDIA CORP. (d)—C-94
 SKAGGS TELECOMMUNICATIONS SERVICE (p)—C-94
 SONY PICTURES INTERNATIONAL TELEVISION (p & d)—C-94
 SPORTLITE FILMS/VIDEO (d)—C-95
 TAPE-FILM INDUSTRIES (d)—C-96
 TELEVISION PROGRAM ENTERPRISES/OPERATION PRIME TIME (d)—C-97
 TEXSCAN CORP. (p)—C-178
 THE 30 AIRBORNE (p & d & s)—C-97
 TRIO VISUAL EFFECTS (p)—C-98
 TURNER PROGRAM SERVICES (p & d & s)—C-98
 TV HORIZONS (s)—C-98
 UNION SYNDICALE DE LA PRODUCTION AUDIOVISUELLE (USPA) (p)—C-99
 UNUSUAL FILMS (p & d)—C-99
 UPA PRODUCTIONS OF AMERICA (p & d)—C-99
 VIACOM INTERNATIONAL INC. (p & d & s)—C-99
 VIDEOWORKS (p)—C-100
 WALT DISNEY STUDIOS (p & d)—C-102
 WARNER BROTHERS TELEVISION DISTRIBUTION (p & d)—C-102
 WESTERN INTERNATIONAL SYNDICATION (d & s)—C-102
 WESTON WOODS STUDIOS INC. (p & d)—C-102
 WORLD EVENTS PRODUCTIONS LTD. (p & d & s)—C-103
 WORLDVISION ENTERPRISES INC. (d)—C-103
 Y & R PROGRAM SERVICES (d)—C-104
 Z-AXIS CORP. (p & s)—C-104
- 0610-0030**
Importer of TV Film Series
 AGENCY FOR INSTRUCTIONAL TECHNOLOGY (d)—C-68
 AWARD FILMS/VIDEO (d)—C-69
 CASCOM SYNDICATION INC. (d)—C-72
 CORAL PICTURES CORP. (d & s)—C-73
 CRYSTAL PICTURES INC. (d & s)—C-74
 JERRY DEXTER PROGRAM SYNDICATION (s)—C-75
 FILMS FOR EDUCATORS/FILMS FOR TELEVISION (d & s)—C-77
 GENESIS ENTERTAINMENT (d)—C-78
 GERREN TELEVISION NETWORK (d)—C-78
 GOULD ENTERTAINMENT CORP. (d)—C-79
 INTERAMA INC. (d & s)—C-81
- MAJESTIC ENTERTAINMENT INC. (d & s)—C-85
 TOM PARKER MOTION PICTURES (d)—C-90
 PETER RODGERS ORGANIZATION (d & s)—C-93
 ROBERT ROSENHEIM ASSOCIATES (s)—C-93
 SILVERBACH-LAZARUS GROUP (s)—C-94
 THE TELEVISION SYNDICATION CO. INC. (d & s)—C-97
- 0610-0040**
News
 ABC DISTRIBUTION CO. (p & d)—C-67
 ABN/FOCAL POINT TV NEWS NETWORK (p & d)—C-67
 AD*VANTAGE INC. (p & s)—C-67
 AMATEUR VIDEO NEWS NETWORK INC. (AVNN) (p & d & s)—C-68
 THE AMERICAN JEWISH COMMITTEE (p)—C-68
 ARMY & AIR FORCE HOMETOWN NEWS CENTER (p & d)—C-69
 ASSOCIATED PRESS BROADCAST SERVICES (p & d)—C-69
 AUDIENCE RESEARCH & DEVELOPMENT (p)—C-105
 AUDIO-TV FEATURES INC. (p & d)—C-69
 BIZNET (p & d)—C-70
 BRITISH INFORMATION SERVICES (p & d & s)—C-70
 BROADCAST NEWS & PRODUCTION (p)—C-70
 BROADCAST NEWS LTD. (p & d)—C-70
 CAPITOL NEWS SERVICE (p)—C-71
 CAPITOL TELEVISION INC. (p)—C-71
 CHURCH FEDERATION OF GREATER INDIANAPOLIS INC. (d)—C-72
 COMSAT VIDEO ENTERPRISES (d)—C-108
 CONUS COMMUNICATIONS (p & d & s)—C-73
 CORAL PICTURES CORP. (p)—C-73
 CTV TELEVISION NETWORK (p)—C-74
 DOW JONES BROADCASTING/WALL STREET JOURNAL TV (p & d)—C-75
 FRANK GARI PRODUCTIONS INC. (p & d)—C-78
 SHERRY GRANT ENTERPRISES INC. (p & d)—C-79
 SHERMAN GRINBERG FILM LIBRARIES INC. (p)—C-79
 GROUP W NEWS SERVICES (p & d)—C-79
 HOLLYWOOD NEWSREEL SYNDICATE INC. (p & d)—C-81
 INTERNATIONAL BROADCAST SYSTEMS INC. (d)—C-112
 INTERNATIONAL CONTACT INC. (p)—C-81
 MANHOE COMMUNICATIONS INC. (p & d & s)—C-82
 WALTER J. KLEIN CO. LTD. (p)—C-83
 LBS COMMUNICATIONS INC. (d)—C-84
 LIGHTSCAPE PRODUCTIONS INC. (p & d)—C-84
 MAJESTIC ENTERTAINMENT INC. (d & s)—C-85
 MAJOR LEAGUE BASEBALL PRODUCTIONS (p)—C-85
 MARATHON INTERNATIONAL PRODUCTIONS (p & d)—C-85
 MEDIALINK (d)—C-86
 MEDSTAR COMMUNICATIONS INC. (p & d & s)—C-86
 MIGHTY MINUTE PROGRAMS (d & s)—C-87
 MR. WIZARD STUDIO (p & d & s)—C-87
 MODERN TALKING PICTURE SERVICE INC. (d)—C-87
 NATIONAL BROADCASTING CO. (p)—C-88
 NATIONAL VIDEO ASSOCIATES (p)—C-114
 NAVY BROADCASTING SERVICE/NAVY NEWS THIS WEEK (p & d)—C-88
 NAVY OFFICE OF INFORMATION (d)—C-88
 NBC ENTERPRISES INC. (p & d)—C-88
 NCTV, NATIONAL COLLEGE TELEVISION (p & d)—C-88
 NOVA COMMUNICATIONS (p)—C-89
- PINNACLE COMMUNICATIONS INC. (p & d & s)—C-91
 POTOMAC TELEVISION/COMMUNICATIONS (p)—C-91
 PRODUCTION & SATELLITE SERVICES INC. (PSS) (p)—C-91
 REUTERS LTD. (p & d)—C-93
 RICHARD H. ROFFMAN ASSOCIATES (p)—C-93
 GLENN ROLAND FILMS (d)—C-93
 SATELLITE SYSTEMS OF BREVARD (d)—C-172
 SEVEN NETWORK AUSTRALIA (p)—C-94
 RICK SPALLA VIDEO PRODUCTIONS (p & d)—C-95
 SPR NEWS SOURCE INC. (s)—C-95
 TAPE-FILM INDUSTRIES (d)—C-96
 THE TELEVISION DISTRIBUTION CO. INC. (p & d)—C-96
 TMS NEWS PLUS, TMS BUSINESS PLUS & TMS SPORTS PLUS (p & d)—C-97
 TURNER PROGRAM SERVICES (s)—C-98
 UNITED PRESS INTERNATIONAL (d)—C-99
 U.S. DEPARTMENT OF AGRICULTURE (p & d)—C-99
 VIACOM INTERNATIONAL INC. (p & d)—C-99
 VISNEWS INTERNATIONAL (p & d)—C-100
 WORLDWIDE TELEVISION NEWS CORP. (p & d)—C-103
- 0610-0060**
Program Guides
 AGENCY FOR INSTRUCTIONAL TECHNOLOGY (p & d)—C-68
 CABLE VIDEO ENTERTAINMENT INC. (p)—C-71
 COMSAT VIDEO ENTERPRISES (d)—C-108
 GODWIN'S DIS-K SATELLITE SYSTEMS INC. (d)—C-155
 NCTV, NATIONAL COLLEGE TELEVISION (p & d)—C-88
 SATELLITE SYSTEMS OF BREVARD (d)—C-172
 TAPE-FILM INDUSTRIES (d)—C-96
- 0610-0080**
Programming
 ABC DISTRIBUTION CO. (p & d)—C-67
 ABN/FOCAL POINT TV NEWS NETWORK (p & d)—C-67
 ADLER VIDEO MARKETING LTD. (d)—C-67
 ADVANSWERS MEDIA PROGRAMMING INC. (p & d)—C-67
 ALL AMERICAN TELEVISION (d)—C-68
 THE AMERICAN JEWISH COMMITTEE (p & d)—C-68
 AMERICAN MOTION PICTURES (p & d)—C-105, C-68
 ANIMART FX (p)—C-68
 ATLANTIC VIDEO INC. (p)—C-69
 AUDIENCE RESEARCH & DEVELOPMENT (p)—C-105
 BARUCH ENTERTAINMENT (p & d)—C-69
 BEST FILM & VIDEO CORP. (p & d)—C-70
 BLUO PRODUCTIONS (p & d)—C-70
 BIZNET (p & d)—C-70
 BRAVERMAN PRODUCTIONS INC. (p)—C-70
 BRITISH INFORMATION SERVICES (p & d & s)—C-70
 BROADCAST DATA SYSTEMS (d & s)—C-133
 STUART N. BROTMAN (p & d)—C-106
 BILL BURRUD PRODUCTIONS (p)—C-71
 BUZZCO ASSOCIATES INC. (p)—C-71
 CABLE FILMS & CABLE VIDEO (d)—C-71
 CAMRAC STUDIOS (p & d)—C-71
 CAPITAL CITIES/ABC VIDEO ENTERPRISES INC. (p & d)—C-71
 CAPITAL VIDEO INTERNATIONAL CORP. (p & d)—C-71
 CAPITOL TELEVISION INC. (p)—C-71
 CASABLANCA IV (p & d)—C-71
 CBC TV PROGRAM SALES (d)—C-72

Services—0600

- CHILDREN'S TELEVISION WORKSHOP (p & d)—C-72
 THE CHRISTOPHERS INC. (p & d)—C-72
 CINE SOURCE (d)—C-73
 DICK CLARK PRODUCTIONS INC. (p)—C-73
 CLASSIC ENTERTAINMENT PRODUCTIONS (p)—C-73
 CLUSTER TELEVISION INC. (s)—C-73
 COMTEL VIDEO SERVICES INC. (d)—C-108
 CORAL PICTURES CORP. (d)—C-73
 THOMAS CRAVEN FILM CORP. (p)—C-74
 THE CRIME CHANNEL (d & s)—C-74
 CTV TELEVISION NETWORK (p)—C-74
 CUSTOM FILMS/VIDEO INC. (p)—C-74
 DAP TV ASSOCIATES (p)—C-74
 DAY OF DISCOVERY (p & d)—C-74
 JERRY DEXTER PROGRAM SYNDICATION (s)—C-75
 DISCOVERY INTERNATIONAL (d)—C-75
 DISCOVERY PRODUCTIONS (p)—C-75
 DNR PRODUCTIONS INC. (p)—C-151
 DREW ASSOCIATES INC. (p)—C-75
 MICHAEL DUNN PRODUCTIONS (p)—C-75
 DYNOCOMM PRODUCTIONS (p & d)—C-75
 ENTERTAINMENT PROGRAMMING SERVICES LTD. (d)—C-76
 EURAMCO INTERNATIONAL INC. (d)—C-76
 EXCEL TELEMEDIA INTERNATIONAL CORP. (p & d & s)—C-76
 FILMS FOR EDUCATORS/FILMS FOR TELEVISION (p & d & s)—C-77
 FILMWORLD TELEVISION INC. (d)—C-77
 FIRST CHICAGO TELEMEDIA SERVICES (p)—C-77
 FIRST FILM AND TAPE INC. (p)—C-77
 FOX/LORBER ASSOCIATES INC. (p & d & s)—C-77
 FREEDOM SPORTS NETWORK (p & d & s)—C-78
 FREMANTLE INTERNATIONAL INC./TALBOT TELEVISION LTD. (d)—C-78
 FRIES DISTRIBUTION CO. (p & d)—C-78
 GANNETT PRODUCTION SERVICES/KUSA-TV (p)—C-78
 GGP SPORTS (p & d & s)—C-78
 JEFF GOLD PRODUCTIONS INC. (p)—C-78
 THE SAMUEL GOLDWYN TELEVISION CO. (p & d)—C-78
 GOTHAM COMMUNICATIONS (p)—C-79
 GOULD ENTERTAINMENT CORP. (d)—C-79
 GRANADA TELEVISION INTERNATIONAL LTD. (d)—C-79
 GREAT PLAINS NATIONAL INSTRUCTIONAL TELEVISION (p & d)—C-79
 THE ART GREENFIELD CO. (d & s)—C-79
 GRICH BROADCAST CONSULTANTS (s)—C-79
 GROUP W NEWS SERVICES (p)—C-79
 GROUP W PRODUCTIONS (s)—C-79
 ALFRED HABER INC. (d)—C-80
 HEARST ENTERTAINMENT (p & d)—C-80
 HERITAGE ENTERTAINMENT INC. (d)—C-81
 IBS/INTERNATIONAL BROADCAST SYSTEMS LTD. (p & d)—C-81
 INTERNATIONAL BROADCAST SYSTEMS INC. (p & d)—C-112
 INTERNATIONAL CONTACT INC. (p)—C-81
 INTERNATIONAL HOME ENTERTAINMENT INC. (p)—C-81
 INTERNATIONAL MEDIA ASSOCIATES (d)—C-82
 INTERNATIONAL PROGRAM CONSULTANTS INC. (p & d & s)—C-82
 INTERNATIONAL TELE-FILM ENTERPRISES LTD. (d)—C-82
 INTERVISION INC. (d)—C-82
 ITC ENTERTAINMENT GROUP (p & d & s)—C-82
 NANTHOE COMMUNICATIONS INC. (p & d & s)—C-82
 J.E.D. PRODUCTIONS CORP. (d)—C-82
 GORDON JONES PROGRAMMING (d)—C-82
 JP SPORTS & ENTERTAINMENT (p & d & s)—C-83
 KING WORLD PRODUCTIONS (d)—C-83
 WALTER J. KLEIN CO. LTD. (p)—C-83
 KRYPTON INTERNATIONAL CORP. (d & s)—C-83
 KULTUR INTERNATIONAL FILMS INC. (d)—C-83
 LBS COMMUNICATIONS INC. (p & d)—C-84
 LEARN INC. (d & p)—C-84
 LILAC PRODUCTIONS (p)—C-84
 MAJESTIC ENTERTAINMENT INC. (d & s)—C-85
 M&M SYNDICATIONS (p & d & s)—C-85
 MARATHON INTERNATIONAL PRODUCTIONS (p)—C-85
 MCA TV (p & d)—C-85
 MCA TV INTERNATIONAL (d)—C-85
 MCM COMMUNICATIONS (p & d)—C-86
 MEDALLION TELEVISION ENTERPRISES INC. (p & d)—C-86
 MEDIA HOME ENTERTAINMENT INC. (p & d)—C-86
 MEDIACAST TELEVISION ENTERTAINMENT LTD. (p)—C-86
 MEDSTAR COMMUNICATIONS INC. (p & d & s)—C-86
 METROWEST COMMUNICATIONS GROUP INC. (p)—C-86
 MG/PERIN INC. (p & d)—C-86
 MILNER-FENWICK INC. (p & d)—C-87
 MINCEY PRODUCTIONS INC. (p)—C-87
 MIRACLE FILMS (d)—C-87
 MODERN TALKING PICTURE SERVICE INC. (d)—C-87
 MOFFITT-LEE PRODUCTIONS (p)—C-87
 MORMON NEWS SERVICE (d)—C-87
 MORRIS VIDEO (p & d)—C-87
 MOVETIME PRODUCTIONS (p)—C-87
 MULLER MEDIA INC. (p & d)—C-88
 MULTIMEDIA ENTERTAINMENT (p & d)—C-88
 NATIONAL FILM BOARD OF CANADA (d)—C-88
 NATIONAL VIDEO ASSOCIATES (p)—C-114
 NCTV, NATIONAL COLLEGE TELEVISION (p & d)—C-88
 NEW VISIONS SYNDICATION INC. (p & d)—C-89
 NEW CENTURY TELECOMMUNICATIONS (d)—C-89
 NEWHOFF-BLUMBERG INC. (s)—C-89
 NFL FILMS INC. (p & d)—C-89
 NICHOLSON-MUIR PRODUCTIONS INC. (p)—C-89
 NOVA COMMUNICATIONS (p)—C-89
 ORBIS COMMUNICATIONS INC. (d)—C-89
 OURTOWN TELEVISION PRODUCTIONS LTD. (p & d & s)—C-90
 JIM OWENS & ASSOCIATES INC. (p)—C-90
 PARADIGM ENTERTAINMENT (p & d & s)—C-90
 TOM PARKER MOTION PICTURES (p & d)—C-90
 PATHE COMMUNICATIONS CORP. (p & d & s)—C-90
 ALVIN H. PERLMUTTER INC. (p)—C-91
 PHOENIX/BFA FILMS & VIDEO INC. (p & d)—C-91
 PRECISION MARKETING ASSOCIATES (p & d)—C-91
 PRODUCTION MASTERS INC. (d)—C-91
 THE PROGRAM EXCHANGE (d)—C-91
 PROGRAM MARKETING ASSOCIATES INC. (d & s)—C-91
 PROGRAM SYNDICATION SERVICES INC. (d)—C-91
 PROSERV TELEVISION (p & d)—C-115
 PUBLIC BROADCAST MARKETING INC. (s)—C-61
 PYRAMID FILMS CORP. (d)—C-92
 RADIO & TELEVISION PACKAGERS INC. (p & d)—C-92
 RAYCOM SPORTS & ENTERTAINMENT (p & d & s)—C-92
 RIVERA PRODUCTIONS (p)—C-93
 PETER RODGERS ORGANIZATION (d & s)—C-93
 RICHARD H. ROFFMAN ASSOCIATES (p)—C-93
 THE ROLAND CO. (p)—C-93
 GLENN ROLAND FILMS (p & d)—C-93
 ROBERT ROSENHEIM ASSOCIATES (s)—C-93
 ROYAL COMMUNICATIONS INTERNATIONAL INC. (p & d)—C-93
 RW PRODUCTIONS (p)—C-93
 SACRED HEART PROGRAM INC. (p & d)—C-93
 SAGE ENTERTAINMENT INC. (p)—C-93
 SATELLITE NETWORK SYSTEMS INC. (s)—C-93
 SATELLITE SYSTEMS OF BREVARD (d)—C-172
 SFM MEDIA CORP. (d)—C-94
 SILVERBACH-LAZARUS GROUP (s)—C-94
 SILVERSPUR SYNDICATION INC. (d)—C-94
 BILL SIMS PARTNERS (p)—C-116
 THE SME GROUP INC. (p)—C-116
 SONY PICTURES INTERNATIONAL TELEVISION (p & d)—C-94
 SPANISH TELEVISION SERVICES INC. (p)—C-95
 SPORTS LEGENDS INC./BERL ROTFELD PRODUCTIONS INC. (p & d)—C-95
 STERLING COMMUNICATIONS (p)—C-95
 TAPE-FILM INDUSTRIES (d)—C-96
 THE TEL A CAST GROUP (p & d & s)—C-96
 TELEMEDIA (p & d & s)—C-96
 TELEMOUNT PICTURES INC. (p & d)—C-96
 THE TELEVISION DISTRIBUTION CO. INC. (p & d)—C-96
 TELEVISION PROGRAM ENTERPRISES/OPERATION PRIME TIME (p)—C-97
 THE TELEVISION SYNDICATION CO. INC. (d & s)—C-97
 TPC COMMUNICATIONS INC. (d)—C-97
 TURNER PROGRAM SERVICES (p & d & s)—C-98
 TV HORIZONS (s)—C-98
 TVONTARIO (p)—C-98
 UNIVERSAL TELEVISION (p)—C-99
 UPA PRODUCTIONS OF AMERICA (d)—C-99
 VIACOM INTERNATIONAL INC. (p & d & s)—C-99
 VIDEO MEDIA MARKETING LTD. (d & s)—C-100
 VIDEO WEST (p & d)—C-100
 VITT MEDIA INTERNATIONAL INC. (d & s)—C-100
 VVA TELEVISION (d)—C-100
 WARNER BROTHERS TELEVISION (p)—C-102
 WARNER BROTHERS TELEVISION DISTRIBUTION (p & d)—C-102
 WEISS GLOBAL ENTERPRISES (p & d)—C-102
 WESTERN TELE-COMMUNICATIONS INC. (d)—C-183
 WHITE PRODUCTION ARCHIVES INC. (p & d)—C-102
 THE WOLD ORGANIZATION LTD. (d)—C-120
 WOLD EVENTS PRODUCTIONS LTD. (p & d & s)—C-103
 WORLDTVISION ENTERPRISES INC. (d)—C-103
 WORLD WRESTLING FEDERATION (p & d)—C-103
 WTTW CHANNEL 11 (p & d)—C-104
 WW ENTERTAINMENT (p & d)—C-104
 MAJESTIC ENTERTAINMENT INC. (d & s)—C-85
 NATIONAL AUDIOVISUAL CENTER (d)—C-88
 NATIONAL FILM BOARD OF CANADA (d)—C-88
 OLYMPUS TELEVISION INC. (d & s)—C-89
 TOM PARKER MOTION PICTURES (p & d)—C-90
 RW PRODUCTIONS (p)—C-93
 SAGE ENTERTAINMENT INC. (d)—C-93
 THE TELEVISION SYNDICATION CO. INC. (d & s)—C-97
 TURNER PROGRAM SERVICES (s)—C-98
 TVONTARIO (p)—C-98
 VENARD FILMS LTD. (p & d)—C-99
 0610-0100
 —adult
 ABN/FOCAL POINT TV NEWS NETWORK (p & d)—C-67
 AGENCY FOR INSTRUCTIONAL TECHNOLOGY (d)—C-68
 ANIMART FX (p)—C-68
 ASSOCIATED PRESS BROADCAST SERVICES (p & d)—C-69
 ATLANTIC VIDEO INC. (p)—C-69
 BARR FILMS (p & d)—C-69
 BAVARIA FILM GmbH (p & d)—C-69
 CAPITOL TELEVISION INC. (p)—C-71
 CHRISTIAN TELEVISION NETWORK (p & d)—C-72
 THE CHRISTOPHERS INC. (p & d)—C-72
 CHURCH OF THE NAZARENE (p & d)—C-72
 COE FILM ASSOCIATES INC. (d)—C-73
 COMSAT VIDEO ENTERPRISES (d)—C-108
 WILLIAM L. COOPER PRODUCTIONS INC. (p)—C-73
 CORI FILMS INTERNATIONAL (d)—C-73
 THOMAS CRAVEN FILM CORP. (p)—C-74
 DISCOVERY PRODUCTIONS (p)—C-75
 DNR PRODUCTIONS INC. (p)—C-151
 DOW JONES BROADCASTING/WALL STREET JOURNAL TV (s)—C-75
 MICHAEL DUNN PRODUCTIONS (p)—C-75
 EURAMCO INTERNATIONAL INC. (d)—C-76
 FILMS FOR EDUCATORS/FILMS FOR TELEVISION (d & s)—C-77
 FILMWORLD TELEVISION INC. (d)—C-77
 FOUR STAR INTERNATIONAL INC. (p & d)—C-77
 FREEDOM SPORTS NETWORK (p & d & s)—C-78
 THE SAMUEL GOLDWYN TELEVISION CO. (p & d & s)—C-78
 THE ART GREENFIELD CO. (d)—C-79
 GROUP W PRODUCTIONS (s)—C-79
 HEMDALE FILM CORP. (p & d)—C-80
 I.N.I. ENTERTAINMENT GROUP INC. (d & s)—C-81
 IBS/INTERNATIONAL BROADCAST SYSTEMS LTD. (p & d)—C-81
 INTERNATIONAL BROADCAST SYSTEMS INC. (p & d)—C-112
 INTERVISION INC. (d)—C-82
 ITALTOONS CORP. (p & d)—C-82
 WALTER J. KLEIN CO. LTD. (p)—C-83
 KUSHNER LOCKE CO. INC. (p & d)—C-83
 LBS COMMUNICATIONS INC. (d)—C-84
 MCM COMMUNICATIONS (p & d)—C-86
 MEDIA HOME ENTERTAINMENT INC. (d)—C-86
 MENNONITE MEDIA SERVICES (d)—C-88
 MIRACLE FILMS (d)—C-87
 MODERN TALKING PICTURE SERVICE INC. (d)—C-87
 NATIONAL VIDEO ASSOCIATES (p)—C-114
 NCTV, NATIONAL COLLEGE TELEVISION (p & d)—C-88
 NEW CENTURY TELECOMMUNICATIONS (d)—C-89
 NOVA COMMUNICATIONS (p)—C-89
 ORBIS COMMUNICATIONS INC. (d)—C-89
 PANTOMIME PICTURES INC. (p)—C-90
 TOM PARKER MOTION PICTURES (p & d)—C-90
 0610-0090
 —animal/wildlife
 ABC DISTRIBUTION CO. (p & d)—C-67
 COE FILM ASSOCIATES INC. (d)—C-73
 CORAL PICTURES CORP. (p & d)—C-73
 ENTERTAINMENT PROGRAMMING SERVICES LTD. (d)—C-76
 FIRST FILM AND TAPE INC. (p)—C-77
 GENESIS ENTERTAINMENT (d)—C-78
 GERREN TELEVISION NETWORK (d & s)—C-78
 THE ART GREENFIELD CO. (d & s)—C-79
 I.N.I. ENTERTAINMENT GROUP INC. (d & s)—C-81

- ALVIN H. PERLMUTTER INC. (p)—C-91
PRECISION MARKETING ASSOCIATES (p & d)—C-91
THE PROGRAM EXCHANGE (d)—C-91
PROGRAM MARKETING ASSOCIATES INC. (d & s)—C-91
PROGRAM SYNDICATION SERVICES INC. (d)—C-91
REEL MOVIES INTERNATIONAL (d & s)—C-92
REELTIME DISTRIBUTING CORP. (d)—C-92
RMIERA PRODUCTIONS (p)—C-93
RICHARD H. ROFFMAN ASSOCIATES (p)—C-93
GLENN ROLAND FILMS (p & d)—C-93
SFM MEDIA CORP. (d)—C-94
SONY PICTURES INTERNATIONAL TELEVISION (p & d)—C-94
SPIRITUAL WORLD NETWORK (p & d)—C-95
STERLING COMMUNICATIONS (p)—C-95
MARTHA STUART COMMUNICATIONS INC. (p & d)—C-95
SUDBOROUGH PRODUCTIONS (p)—C-95
TAPE-FILM INDUSTRIES (d)—C-96
TELEVISION PROGRAM ENTERPRISES/OPERATION PRIME TIME (p)—C-97
THE TELEVISION SYNDICATION CO. INC. (d)—C-97
TPC COMMUNICATIONS INC. (d)—C-97
TRIBUNE ENTERTAINMENT CO. (p & d & s)—C-97
TURNER PROGRAM SERVICES (s)—C-98
TV HORIZONS (s)—C-98
TVONTARIO (p)—C-98
UNIVERSAL TELEVISION (p)—C-99
UPA PRODUCTIONS OF AMERICA (d)—C-99
VITT MEDIA INTERNATIONAL INC. (d & s)—C-100
WNET/THIRTEEN (p)—C-103
WORLDVISION ENTERPRISES INC. (d)—C-103
- 0610-0120**
—audio
- ABN/FOCAL POINT TV NEWS NETWORK (p & d)—C-67
ADVERTISERS BROADCASTING CO. (p)—C-67
AGE OF ENLIGHTENMENT VIDEO PRODUCTIONS (p & d & s)—C-68
ASSOCIATED PRESS BROADCAST SERVICES (p & d)—C-69
BRITISH INFORMATION SERVICES (p & d & s)—C-70
BROADCAST NEWS LTD. (p & d)—C-70
THE CHRISTOPHERS INC. (p & d)—C-72
CHURCH FEDERATION OF GREATER INDIANAPOLIS INC. (d)—C-72
CHURCH OF THE NAZARENE (p & d)—C-72
COMSAT VIDEO ENTERPRISES (d)—C-108
THOMAS CRAVEN FILM CORP. (p)—C-74
DNR PRODUCTIONS INC. (p)—C-151
FIRST LIGHT VIDEO PUBLISHING (p & d & s)—C-77
GERREN TELEVISION NETWORK (p & d)—C-78
INTERNATIONAL TELE-FILM ENTERPRISES LTD. (d)—C-82
JERROLD COMMUNICATIONS (d)—C-159
KAMEN AUDIO PRODUCTIONS INC. (p)—C-83
LBS COMMUNICATIONS INC. (d)—C-84
LIGHTSCAPE PRODUCTIONS INC. (p & d)—C-84
THE MEDIA EXCHANGE INC. (d)—C-86
MORRIS VIDEO (p & d)—C-87
NAVY OFFICE OF INFORMATION (d)—C-88
NBC ENTERPRISES INC. (p & d)—C-88
NETWORK MUSIC INC. (p & d & s)—C-88
ALVIN H. PERLMUTTER INC. (p)—C-91
PUNCH FILMS INC. (p)—C-92
RICHARD H. ROFFMAN ASSOCIATES (p)—C-93
GLENN ROLAND FILMS (p & d)—C-93
- SACRED HEART PROGRAM INC. (p & d)—C-93
SPIRITUAL WORLD NETWORK (p & d)—C-95
STREETVILLE PRODUCTIONS (p)—C-95
SUDBOROUGH PRODUCTIONS (p)—C-95
TANNEBRINE ROSE ASSOC. INC. (p)—C-96
TAPE-FILM INDUSTRIES (d)—C-96
TECHNISONIC STUDIOS INC. (p)—C-96
WESTON WOODS STUDIOS INC. (p & d)—C-102
- 0610-0140**
—children's
- ABC DISTRIBUTION CO. (p & d)—C-67
ABN/FOCAL POINT TV NEWS NETWORK (p & d)—C-67
ACAMA FILMS (d)—C-67
ADLER VIDEO MARKETING LTD. (d)—C-67
AGENCY FOR INSTRUCTIONAL TECHNOLOGY (p & d)—C-68
ALDEN FILMS/FILMS OF THE NATIONS (p & d)—C-68
AMERICAN MOTION PICTURES (p & d)—C-105, C-68
AMERICAN PROGRAMS INTERNATIONAL (d)—C-68
ANIMART FX (p)—C-68
ARP FILMS INC. (d)—C-69
BANDELER INC. (p)—C-69
BARR FILMS (p & d)—C-69
BAVARIA FILM GmbH (p & d)—C-69
BEHRENS PRODUCTIONS INC. (p & d)—C-70
BEST FILM & VIDEO CORP. (p & d)—C-70
BJOU PRODUCTIONS (p & d)—C-70
BRAVERMAN PRODUCTIONS INC. (p)—C-70
BILL BURRUD PRODUCTIONS (p)—C-71
BUZZCO ASSOCIATES INC. (p)—C-71
CABLE FILMS & CABLE VIDEO (d)—C-71
CAPITOL TELEVISION INC. (p)—C-71
CB COMMUNICATION INC. (d)—C-107
CBC TV PROGRAM SALES (d)—C-72
CENTRAL TELEVISION ENTERPRISES (p & d)—C-72
CHILDREN'S TELEVISION WORKSHOP (p & d)—C-72
CHRISTIAN TELEVISION NETWORK (p & d)—C-72
THE CHRISTOPHERS INC. (p & d)—C-72
CHURCH FEDERATION OF GREATER INDIANAPOLIS INC. (d)—C-72
CINE SOURCE (d)—C-73
DICK CLARK PRODUCTIONS INC. (p)—C-73
CLASSIC ENTERTAINMENT PRODUCTIONS (d)—C-73
CLUSTER TELEVISION INC. (s)—C-73
COE FILM ASSOCIATES INC. (d)—C-73
WILLIAM L. COOPER PRODUCTIONS INC. (p)—C-73
CORAL PICTURES CORP. (p & d)—C-73
CORI FILMS INTERNATIONAL (d)—C-73
THOMAS CRAVEN FILM CORP. (p)—C-74
CTV TELEVISION NETWORK (p)—C-74
D & R ANIMATION (p)—C-74
DAP TV ASSOCIATES (p)—C-74
DISCOVERY INTERNATIONAL (d)—C-75
DISCOVERY PRODUCTIONS (p)—C-75
DLT ENTERTAINMENT LTD. (d)—C-75
DNR PRODUCTIONS INC. (p)—C-151
ELLIS ENTERPRISES (d)—C-76
ENOKI FILMS USA INC. (p & d)—C-76
ENTERTAINMENT PROGRAMMING SERVICES LTD. (d)—C-76
ENVOY PRODUCTIONS INC. (p & s)—C-76
EURAMCO INTERNATIONAL INC. (d)—C-76
EXCEL TELEMEDIA INTERNATIONAL CORP. (p & d & s)—C-76
FAMILY FILMS (p & d)—C-76
FILMFAIR (p)—C-77
FILMS AFIELD (p & d)—C-77
FILMS FOR EDUCATORS/FILMS FOR TELEVISION (p & d & s)—C-77
FILMS INC. (d)—C-77
FILM/WORLD TELEVISION INC. (d)—C-77
FOUR STAR INTERNATIONAL INC. (d)—C-77
- FOX/LORBER ASSOCIATES INC. (p & d & s)—C-77
FREMANTLE INTERNATIONAL INC./TALBOT TELEVISION LTD. (d)—C-78
GERREN TELEVISION NETWORK (p & d & s)—C-78
THE SAMUEL GOLDWYN TELEVISION CO. (d & s)—C-78
GOSPEL FILMS INC. (p & d)—C-79
GRANADA TELEVISION INTERNATIONAL LTD. (d)—C-79
SHERRY GRANT ENTERPRISES INC. (p & d)—C-79
THE ART GREENFIELD CO. (d & s)—C-79
GROUP W PRODUCTIONS (s)—C-79
LARRY HARMON PICTURES CORP. (p & d)—C-80
HARMONY GOLD USA INC. (p & d)—C-80
HEARST ENTERTAINMENT (p & d)—C-80
HEMDALE FILM CORP. (d)—C-80
I.N.I. ENTERTAINMENT GROUP INC. (d & s)—C-81
INTERAMA INC. (p, d & s)—C-81
BS/INTERNATIONAL BROADCAST SYSTEMS LTD. (d)—C-81
INTERNATIONAL BROADCAST SYSTEMS INC. (d)—C-112
INTERNATIONAL TELE-FILM ENTERPRISES LTD. (d)—C-82
INTERVISION INC. (d)—C-82
ITALTOONS CORP. (p & d)—C-82
ITC ENTERTAINMENT GROUP (p & d & s)—C-82
GORDON JONES PROGRAMMING (d)—C-82
KING WORLD PRODUCTIONS (d)—C-83
WALTER J. KLEIN CO. LTD. (p)—C-83
KRYPTON INTERNATIONAL CORP. (d & s)—C-83
KUSHNER LOCKE CO. INC. (p & d)—C-83
THE LATHAM FOUNDATION (p & d)—C-84
LBS COMMUNICATIONS INC. (d)—C-84
LeSEA BROADCASTING NETWORK (p)—C-84
MAJESTIC ENTERTAINMENT INC. (d & s)—C-85
MAJOR LEAGUE BASEBALL PRODUCTIONS (p)—C-85
MCA TV INTERNATIONAL (d)—C-85
McM COMMUNICATIONS (p & d)—C-86
MEDIA HOME ENTERTAINMENT INC. (d & p)—C-86
MEDIACAST TELEVISION ENTERTAINMENT LTD. (p)—C-86
METROWEST COMMUNICATIONS GROUP (p & d)—C-86, C-114
MG/PERIN INC. (d & p)—C-86
MINCEY PRODUCTIONS INC. (p)—C-87
MR. WIZARD STUDIO (p & d & s)—C-87
MODERN TALKING PICTURE SERVICE INC. (d)—C-87
MORRIS VIDEO (p & d)—C-87
MULLER MEDIA INC. (d)—C-88
MULTIMEDIA ENTERTAINMENT (p & d)—C-88
NATIONAL FILM BOARD OF CANADA (d)—C-88
NATIONAL VIDEO ASSOCIATES (p)—C-114
NBC ENTERPRISES INC. (p & d)—C-88
NEW CENTURY TELECOMMUNICATIONS (d)—C-89
NEW ZOO REVUE (p & d & s)—C-89
NIPPON ANIMATION CO. (p & d)—C-89
NOVA COMMUNICATIONS (p)—C-89
NVC ARTS (p & d)—C-89
ORBIS COMMUNICATIONS INC. (d)—C-89
PANTOMME PICTURES INC. (p)—C-90
TOM PARKER MOTION PICTURES (p & d)—C-90
PERENNIAL PICTURES FILM CORP. (p & d & s)—C-91
ALVIN H. PERLMUTTER INC. (p)—C-91
PHOENIX/BFA FILMS & VIDEO INC. (p & d)—C-91
THE PROGRAM EXCHANGE (d)—C-91
PROGRAM MARKETING ASSOCIATES INC. (d & s)—C-91
PROMARK (d)—C-91
- PROSERV TELEVISION (p & d)—C-115
PUNCH FILMS INC. (p)—C-92
PYRAMID FILMS CORP. (d)—C-92
RADIO & TELEVISION PACKAGERS INC. (p & d)—C-92
RAYMOND INTERNATIONAL (d)—C-92
REPUBLIC PICTURES CORP. (d)—C-92
RICHESHER PRODUCTIONS LTD. (p)—C-93
ROCK SOLID PRODUCTIONS (p)—C-93
PETER RODGERS ORGANIZATION (d & s)—C-93
RICHARD H. ROFFMAN ASSOCIATES (p)—C-93
GLENN ROLAND FILMS (p & d)—C-93
ROYAL COMMUNICATIONS INTERNATIONAL INC. (p & d)—C-93
RW PRODUCTIONS (p)—C-93
SAGE ENTERTAINMENT INC. (d)—C-93
SCANLINE VIDEO (p)—C-93
LOU SCHEIMER PRODUCTIONS (p & d)—C-94
SFM MEDIA CORP. (d)—C-94
SILVERBACH-LAZARUS GROUP (s)—C-94
SILVERSPUR SYNDICATION INC. (d)—C-94
SONY PICTURES INTERNATIONAL TELEVISION (p & d)—C-94
SPIRITUAL WORLD NETWORK (p & d)—C-95
STERLING COMMUNICATIONS (p)—C-95
MARTHA STUART COMMUNICATIONS INC. (p & d)—C-95
TAPE-FILM INDUSTRIES (d)—C-96
TECHNISONIC STUDIOS INC. (p)—C-96
THE TELEVISION SYNDICATION CO. INC. (d & s)—C-97
THINK ENTERTAINMENT (p)—C-97
TPC COMMUNICATIONS INC. (d)—C-97
TRIBUNE ENTERTAINMENT CO. (p & d & s)—C-97
TURNER PROGRAM SERVICES (s)—C-98
TV HORIZONS (s)—C-98
TVONTARIO (p)—C-98
TWENTIETH CENTURY FOX TV INTERNATIONAL INC. (d)—C-98
UNION SYNDICALE DE LA PRODUCTION AUDIOVISUELLE (LUSPA) (p)—C-99
UNIVERSAL TELEVISION (p)—C-99
UPA PRODUCTIONS OF AMERICA (p & d)—C-99
VIACOM INTERNATIONAL INC. (p & d & s)—C-99
VIDEO MEDIA MARKETING LTD. (d & s)—C-100
VIDEO WEST (p & d)—C-100
VISUAL PRODUCTIONS '80 LTD. (p & d)—C-100
VITT MEDIA INTERNATIONAL INC. (d & s)—C-100
WALT DISNEY STUDIOS (p & d)—C-102
WARNER BROTHERS TELEVISION DISTRIBUTION (p & d)—C-102
WEISS GLOBAL ENTERPRISES (p & d)—C-102
WESTERN INSTRUCTIONAL TELEVISION INC. (p & d)—C-102
WESTON WOODS STUDIOS INC. (p & d)—C-102
WHITE PRODUCTION ARCHIVES INC. (p & d)—C-102
WNET/THIRTEEN (p)—C-103
WORLD EVENTS PRODUCTIONS LTD. (p & d & s)—C-103
WORLDVISION ENTERPRISES INC. (d)—C-103
Y & R PROGRAM SERVICES (p & d)—C-104
- 0610-0150**
—comedy
- ABC DISTRIBUTION CO. (p & d)—C-67
BAVARIA FILM GmbH (p & d)—C-69
CANNELL DISTRIBUTION CO. (d & s)—C-71
CENTRAL TELEVISION ENTERPRISES (p & d)—C-72
CLASSIC ENTERTAINMENT PRODUCTIONS (d)—C-73
COMSAT VIDEO ENTERPRISES (d)—C-108

CTV TELEVISION NETWORK (p)—C-74
 DNR PRODUCTIONS INC. (p)—C-151
 ELLIS ENTERPRISES (d)—C-76
 ENTERTAINMENT PROGRAMMING SERVICES LTD. (d)—C-76
 EXCEL TELEMEDIA INTERNATIONAL CORP. (p & d & s)—C-76
 FILMS FOR EDUCATORS/FILMS FOR TELEVISION (p & d & s)—C-77
 FOX/LORBER ASSOCIATES INC. (p & d & s)—C-77
 THE SAMUEL GOLDWYN TELEVISION CO. (d & s)—C-78
 GRANADA TELEVISION INTERNATIONAL LTD. (d)—C-79
 THE ART GREENFIELD CO. (d & s)—C-79
 HEMDALE FILM CORP. (p & d)—C-80
 IBS/INTERNATIONAL BROADCAST SYSTEMS LTD. (d)—C-81
 INTERNATIONAL BROADCAST SYSTEMS INC. (d)—C-112
 INTERVISION INC. (d)—C-82
 ITALTOONS CORP. (d)—C-82
 ITC ENTERTAINMENT GROUP (p & d & s)—C-82
 KRYPTON INTERNATIONAL CORP. (d & s)—C-83
 MAJESTIC ENTERTAINMENT INC. (d & s)—C-85
 WARREN MILLER ENTERTAINMENT (p & d & s)—C-87
 MOVIECRAFT INC. (d & s)—C-87
 NEW ZOO REVUE (d)—C-89
 PANTOMME PICTURES INC. (p)—C-90
 TOM PARKER MOTION PICTURES (p & d)—C-90
 PHOENIX/BFA FILMS & VIDEO INC. (p & d)—C-91
 PRIMEDIA PRODUCTIONS LTD. (p)—C-91
 PROGRAM MARKETING ASSOCIATES INC. (d & s)—C-91
 PYRAMID FILMS CORP. (d)—C-92
 REEL MOVIES INTERNATIONAL (d & s)—C-92
 PETER RODGERS ORGANIZATION (d & s)—C-93
 RW PRODUCTIONS (p)—C-93
 SPIRITUAL WORLD NETWORK (p & d)—C-95
 SUDBOROUGH PRODUCTIONS (p)—C-95
 THE TELEVISION SYNDICATION CO. INC. (d & s)—C-97
 THINK ENTERTAINMENT (p)—C-97
 TPC COMMUNICATIONS INC. (d)—C-97
 TROMA INC. (p & d & s)—C-98
 TURNER PROGRAM SERVICES (s)—C-98
 TV HORIZONS (s)—C-98
 UNION SYNDICA DE LA PRODUCTION AUDIOVISUELLE (USPA) (p)—C-99
 VIACOM INTERNATIONAL INC. (p & d & s)—C-99
 WARNER BROTHERS TELEVISION (p)—C-102

0610-0160

—commercials

ABN/FOCAL POINT TV NEWS NETWORK (p & d)—C-67
 ACADEMY FILM PRODUCTIONS INC. (p)—C-67
 AD*VANTAGE INC. (p & d & s)—C-67
 ADVERTISERS BROADCASTING CO. (p)—C-67
 AILES COMMUNICATIONS INC. (p)—C-68
 AMERICAN MOTION PICTURES (p)—C-105, C-68
 ANIMART FX (p)—C-68
 ATLANTIC VIDEO INC. (p)—C-69
 AUDIO-TV FEATURES INC. (p & d)—C-69
 AWARD FILMS/VIDEO (d)—C-69
 BAJUS-JONES FILM CORP. (p)—C-69
 BANDELIER INC. (p)—C-69
 BRAVERMAN PRODUCTIONS INC. (p)—C-70
 BROADCAST NEWS & PRODUCTION (p)—C-70
 BILL BURRUO PRODUCTIONS (p)—C-71

BUZZCO ASSOCIATES INC. (p)—C-71
 CAMRAC STUDIOS (p & d)—C-71
 CAPITOL TELEVISION INC. (p)—C-71
 CASCOM SYNDICATION INC. (p & s & d)—C-72
 CATALYST PRODUCTION SERVICES (p)—C-72
 CHRISTIAN TELEVISION NETWORK (p)—C-72
 CINECRAFT INC. (p & d)—C-73
 CLASSIC ENTERTAINMENT PRODUCTIONS (p)—C-73
 COMPRO PRODUCTIONS (p)—C-73
 CONTINENTAL FILM PRODUCTIONS CORP. (p)—C-73
 THOMAS CRAVEN FILM CORP. (p)—C-74
 CUSTOM FILMS/VIDEO INC. (p)—C-74
 HAL DENNIS PRODUCTIONS (d)—C-74
 DISCOVERY PRODUCTIONS (p)—C-75
 DNR PRODUCTIONS INC. (p)—C-151
 MICHAEL DUNN PRODUCTIONS (p)—C-75
 THE DXTX'S (p)—C-75
 EUE/SCREEN GEMS (p)—C-76
 FILMFAIR (p)—C-77
 FIRST CHICAGO TELEMEDIA SERVICES (p)—C-77
 FIRST FILM AND TAPE INC. (p)—C-77
 GANNETT PRODUCTION SERVICES/KUSA-TV (p)—C-78
 FRANK GARI PRODUCTIONS INC. (p)—C-78
 GERREN TELEVISION NETWORK (p & d)—C-78
 JEFF GOLD PRODUCTIONS INC. (p & d)—C-78
 GROUP ONE (p)—C-79
 LARRY HARMON PICTURES CORP. (p & d)—C-80
 WERNER HLINKA PRODUCTIONS INC. (p)—C-81
 INTERNATIONAL CONTACT INC. (p)—C-81
 IRIS FILMS INC. (p)—C-82
 NANHOE COMMUNICATIONS INC. (p & d & s)—C-82
 MIKE JONES FILM CORP. (p)—C-83
 KAMEN AUDIO PRODUCTIONS INC. (p)—C-83
 K & H PRODUCTIONS INC. (p)—C-83
 LBS COMMUNICATIONS INC. (d)—C-84
 GENE LESTER PRODUCTIONS (d)—C-84
 LIGHTSCAPE PRODUCTIONS INC. (p & d)—C-84
 LINSMAN FILM (p)—C-84
 LOEBEL-McCAWARD PRODUCTIONS INC. (p)—C-84
 LOOK & CO. (p & d & s)—C-84
 MAJOR LEAGUE BASEBALL PRODUCTIONS (p)—C-85
 M&M SYNDICATIONS (p & d & s)—C-85
 EDDY MANSON PRODUCTIONS INC./MARGERY MUSIC CO. (p)—C-85
 MAYSLES FILMS INC. (p)—C-85
 McGUANE STUDIO INC. (p)—C-85
 METROWEST COMMUNICATIONS GROUP (p & d)—C-114
 WARREN MILLER ENTERTAINMENT (p)—C-87
 MINCEY PRODUCTIONS INC. (p)—C-87
 MORRIS VIDEO (p & d)—C-87
 MOVETIME PRODUCTIONS (p)—C-87
 NATIONAL VIDEO ASSOCIATES (p)—C-114
 NATIONWIDE MARKETING (p)—C-88
 NETWORK MUSIC INC. (p & d & s)—C-88
 NEW VISIONS SYNDICATION INC. (p & d)—C-89
 NFL FILMS INC. (p & d)—C-89
 OURTOWN TELEVISION PRODUCTIONS LTD. (p)—C-90
 PANTOMME PICTURES INC. (p)—C-90
 PERENNIAL PICTURES FILM CORP. (p)—C-91
 T. R. PITTS CO. (p)—C-169
 QUANTUM MARKETING INTERNATIONAL INC. (p & d)—C-92
 QUARTET FILMS INC. (p)—C-92
 ROCK SOLID PRODUCTIONS (p)—C-93
 RICHARD H. ROFFMAN ASSOCIATES (p)—C-93

GLENN ROLAND FILMS (p & d)—C-93
 RW PRODUCTIONS (p)—C-93
 SCANLINE VIDEO (p)—C-93
 ZANE SEGAL PRODUCTIONS (p & d)—C-94
 62nd STREET PRODUCTIONS (p)—C-94
 SKAGGS TELECOMMUNICATIONS SERVICE (p)—C-94
 SPR NEWS SOURCE INC. (s)—C-95
 STERLING COMMUNICATIONS (p)—C-95
 STREETERVILLE PRODUCTIONS (p)—C-95
 SUDBOROUGH PRODUCTIONS (p)—C-95
 SUN TELEVISION (p)—C-96
 SWAIN FILM & VIDEO (p)—C-96
 ALLEN SWIFT INC. (p & s)—C-96
 TANNEBRINE ROSE ASSOC. INC. (p)—C-96
 TAPE-FILM INDUSTRIES (d)—C-96
 TECHNISSONIC STUDIOS INC. (p)—C-96
 THE TEL A CAST GROUP (p)—C-96
 TPC COMMUNICATIONS INC. (d)—C-97
 TRIO VISUAL EFFECTS (p)—C-98
 VIACOM INTERNATIONAL INC. (p)—C-99
 VIDEO WEST (p & d)—C-100
 VIDEOWORKS (p & d)—C-100
 WESTERN INTERNATIONAL SYNDICATION (p)—C-102
 WHITE PRODUCTION ARCHIVES INC. (p & d)—C-102
 Z-AXIS CORP. (p)—C-104

0610-0180

—documentaries

ABC DISTRIBUTION CO. (p & d)—C-67
 ABN/FOCAL POINT TV NEWS NETWORK (p & d)—C-67
 ACADEMY FILM PRODUCTIONS INC. (p)—C-67
 ACAMA FILMS (d)—C-67
 ADLER VIDEO MARKETING LTD. (d)—C-67
 AGE OF ENLIGHTENMENT VIDEO PRODUCTIONS (p & d & s)—C-68
 AILES COMMUNICATIONS INC. (p)—C-68
 ALLEGRO PRODUCTIONS INC. (p & d)—C-68
 ALTSCHUL GROUP CORP. (d)—C-68
 AMERICAN PROGRAMS INTERNATIONAL (d)—C-68
 ANIFORMS INC. (p)—C-68
 ANIMART FX (p & d)—C-68
 ARMY & AIR FORCE HOMETOWN NEWS CENTER (p & d)—C-69
 ARP FILMS INC. (d)—C-69
 AUDIO-TV FEATURES INC. (p)—C-69
 AUSTRALIAN FILM COMMISSION (d)—C-69
 AWARD FILMS/VIDEO (d)—C-69
 BANDELIER INC. (p)—C-69
 BARR FILMS (p & d)—C-69
 BAVARIA FILM GmbH (p & d)—C-69
 THE BIG FIGHTS INC. (p & d)—C-70
 BUOU PRODUCTIONS (p & d)—C-70
 BONNEVILLE MEDIA COMMUNICATIONS (p & d)—C-70
 BRAVERMAN PRODUCTIONS INC. (p)—C-70
 BROADCAST NEWS & PRODUCTION (p)—C-70
 BILL BURRUO PRODUCTIONS (p)—C-71
 CABLE FILMS & CABLE VIDEO (d)—C-71
 STEVE CAMPUS PRODUCTIONS INC. (p)—C-71
 CAPITAL VISION INTERNATIONAL CORP. (p & d)—C-71
 CAPITOL TELEVISION INC. (p)—C-71
 CATALYST PRODUCTION SERVICES (p)—C-72
 CB COMMUNICATION INC. (d)—C-107
 CBC TV PROGRAM SALES (d)—C-72
 CENTRAL TELEVISION ENTERPRISES (p & d)—C-72
 CHILDREN'S TELEVISION WORKSHOP (p & d)—C-72
 CINECRAFT INC. (p & d)—C-73
 CINE SOURCE (d)—C-73
 CLASSIC ENTERTAINMENT PRODUCTIONS (p)—C-73
 COE FILM ASSOCIATES INC. (d)—C-73
 CONSULATE GENERAL OF THE NETHERLANDS (d)—C-73

CONTINENTAL FILM PRODUCTIONS CORP. (p)—C-73
 WILLIAM L. COOPER PRODUCTIONS INC. (p)—C-73
 CORAL PICTURES CORP. (p & d)—C-73
 CORI FILMS INTERNATIONAL (d)—C-73
 THOMAS CRAVEN FILM CORP. (p)—C-74
 THE CRIME CHANNEL (d & s)—C-74
 CRYSTAL PICTURES INC. (d & s)—C-74
 CTV TELEVISION NETWORK (p)—C-74
 CUSTOM FILMS/VIDEO INC. (p)—C-74
 DAP TV ASSOCIATES (p)—C-74
 HAL DENNIS PRODUCTIONS (d)—C-74
 JERRY DEXTER PROGRAM SYNDICATION (s)—C-75
 DISCOVERY INTERNATIONAL (d)—C-75
 DISCOVERY PRODUCTIONS (p)—C-75
 DNR PRODUCTIONS INC. (p)—C-151
 DREW ASSOCIATES INC. (p)—C-75
 MICHAEL DUNN PRODUCTIONS (p)—C-75
 DYNOCOMM PRODUCTIONS (p & d)—C-75
 ELLIS ENTERPRISES (d)—C-76
 ENTERTAINMENT PROGRAMMING SERVICES LTD. (d)—C-76
 EURAMCO INTERNATIONAL INC. (d)—C-76
 EXCEL TELEMEDIA INTERNATIONAL CORP. (d & s)—C-76
 FILMFAIR COMMUNICATIONS (p & d)—C-77
 FILMS AFIELD (p & d)—C-77
 FILMS FOR EDUCATORS/FILMS FOR TELEVISION (p & d & s)—C-77
 FILMS INC. (d)—C-77
 FILMS OF INDIA (p & d)—C-77
 FILMWORLD TELEVISION INC. (d)—C-77
 FIRST CHICAGO TELEMEDIA SERVICES (p)—C-77
 FIRST FILM AND TAPE INC. (p)—C-77
 FOUR STAR INTERNATIONAL INC. (p & d)—C-77
 FOX/LORBER ASSOCIATES INC. (p & d & s)—C-77
 FREEDOM SPORTS NETWORK (p & d & s)—C-78
 FREMANTLE INTERNATIONAL INC./TALBOT TELEVISION LTD. (d)—C-78
 GANNETT PRODUCTION SERVICES/KUSA-TV (p)—C-78
 GENESIS ENTERTAINMENT (d)—C-78
 GGP SPORTS (p & d & s)—C-78
 GLOBAL VISION GROUP (d)—C-78
 JEFF GOLD PRODUCTIONS INC. (p)—C-78
 GOSPEL FILMS INC. (p & d)—C-79
 GOTHAM COMMUNICATIONS (p)—C-79
 GOLD ENTERTAINMENT CORP. (p & d)—C-79
 GRANADA TELEVISION INTERNATIONAL LTD. (d)—C-79
 SHERMAN GRINBERG FILM LIBRARIES INC. (p)—C-79
 SHERRY GRANT ENTERPRISES INC. (p & d)—C-79
 GRAY-SCHWARTZ ENTERPRISES INC. (d)—C-79
 THE ART GREENFIELD CO. (d & s)—C-79
 SHERMAN GRINBERG FILM LIBRARIES INC. (p)—C-79
 GROUP W NEWS SERVICES (p)—C-79
 GROUP W PRODUCTIONS (s)—C-79
 ALFRED HABER INC. (p & d)—C-80
 LARRY HARMON PICTURES CORP. (d)—C-80
 INTERAMA INC. (d & s)—C-81
 INTERMEDIA ARTS MINNESOTA (d)—C-112, C-81
 INTERNATIONAL BROADCAST SYSTEMS INC. (d)—C-112
 INTERNATIONAL CONTACT INC. (p)—C-81
 INTERNATIONAL PROGRAM CONSULTANTS INC. (p & d & s)—C-82
 INTERNATIONAL TELE-FILM ENTERPRISES LTD. (d)—C-82
 INTERVISION INC. (d)—C-82
 NANHOE COMMUNICATIONS INC. (p & d & s)—C-82
 GORDON JONES PROGRAMMING (d)—C-82
 KAMEN AUDIO PRODUCTIONS INC. (p)—C-83
 K & H PRODUCTIONS INC. (p)—C-83
 M. A. KEMPNER INC. (d)—C-83

- KING WORLD PRODUCTIONS (d)—C-83
WALTER J. KLEIN CO. LTD. (p)—C-83
KRYPTON INTERNATIONAL CORP. (d & s)—C-83
LBS COMMUNICATIONS INC. (d)—C-84
GENE LESTER PRODUCTIONS (d)—C-84
LION-HEART TELEVISION INTERNATIONAL (p & d)—C-84
LOEBEL-McAWARD PRODUCTIONS INC. (p)—C-84
LONDON FILMS (p & d)—C-84
LONDON TELEVISION SERVICE (p & d)—C-84
MAJESTIC ENTERTAINMENT INC. (d & s)—C-85
MAJOR LEAGUE BASEBALL PRODUCTIONS (p)—C-85
M&M SYNDICATIONS (p & d & s)—C-85
EDDY MANSON PRODUCTIONS INC./MARGERY MUSIC CO. (p)—C-85
MARATHON INTERNATIONAL PRODUCTIONS (p & d)—C-85
MAYSIS FILMS INC. (p & d)—C-85
McGLANE STUDIO INC. (p)—C-85
McM COMMUNICATIONS (p & d)—C-86
MEDALLION TELEVISION ENTERPRISES INC. (d)—C-86
THE MEDIA EXCHANGE INC. (d)—C-86
MEDIACAST TELEVISION ENTERTAINMENT LTD. (p)—C-86
WARREN MILLER ENTERTAINMENT (p & d & s)—C-87
MODERN TALKING PICTURE SERVICE INC. (d)—C-87
MORMON NEWS SERVICE (d)—C-87
MORRIS VIDEO (p & d)—C-87
MOVIECRAFT INC. (d & s)—C-87
MOVETIME PRODUCTIONS (p)—C-87
MULLER MEDIA INC. (p & d)—C-88
NATIONAL AUDIOVISUAL CENTER (d)—C-88
NATIONAL FILM BOARD OF CANADA (d)—C-88
NBC ENTERPRISES INC. (p & d)—C-88
NEW VISIONS SYNDICATION INC. (p & d)—C-89
NEW CENTURY TELECOMMUNICATIONS (d)—C-89
NFL FILMS INC. (p & d)—C-89
NOVA COMMUNICATIONS (p)—C-89
NVC ARTS (p & d)—C-89
ORBIS COMMUNICATIONS INC. (d)—C-89
OURTOWN TELEVISION PRODUCTIONS LTD. (p)—C-90
PANTOMIME PICTURES INC. (p)—C-90
TOM PARKER MOTION PICTURES (p & d)—C-90
PBS VIDEO (d)—C-90
ALVIN H. PERLMUTTER INC. (p)—C-91
PHOENIX/BFA FILMS & VIDEO INC. (p & d)—C-91
POINT OF VIEW PRODUCTIONS (p & d)—C-91
PRIMEDIA PRODUCTIONS LTD. (p)—C-91
PROGRAM MARKETING ASSOCIATES INC. (d & s)—C-91
PROSERV TELEVISION (p & d)—C-115
PYRAMID FILMS CORP. (d)—C-92
RAYMOND INTERNATIONAL (d)—C-92
REEL MOVIES INTERNATIONAL (d & s)—C-92
RICHSHER PRODUCTIONS LTD. (p)—C-93
ROCK SOLID PRODUCTIONS (p)—C-93
PETER RODGERS ORGANIZATION (d & s)—C-93
RICHARD H. ROFFMAN ASSOCIATES (p)—C-93
THE ROLAND CO. (p)—C-93
GLENN ROLAND FILMS (p & d)—C-93
ROYAL COMMUNICATIONS INTERNATIONAL INC. (p & d)—C-93
RW PRODUCTIONS (p)—C-93
SACRED HEART PROGRAM INC. (p & d)—C-93
SCANLINE VIDEO (d)—C-93
ZANE SEGAL PRODUCTIONS (p & d)—C-94
SFM MEDIA CORP. (d)—C-94
SILVERBACH-LAZARUS GROUP (s)—C-94
SILVERSPUR SYNDICATION INC. (d)—C-94
SKAGGS TELECOMMUNICATIONS SERVICE (p)—C-94
THE SME GROUP INC. (p)—C-116
SPIRITUAL WORLD NETWORK (p & d)—C-95
SPR NEWS SOURCE INC. (s)—C-95
STERLING COMMUNICATIONS (p)—C-95
MARTHA STUART COMMUNICATIONS INC. (p & d)—C-95
SUDBOROUGH PRODUCTIONS (p)—C-95
SWAIN FILM & VIDEO (p)—C-96
TAPE-FILM INDUSTRIES (d)—C-96
TECHNISONIC STUDIOS INC. (p)—C-96
TELE-MISSIONS INTERNATIONAL INC./FAITH-ON-FOCUS PRODUCTIONS (p & d)—C-96
THE TELEVISION SYNDICATION CO. INC. (d & s)—C-97
TPC COMMUNICATIONS INC. (d)—C-97
TURNER PROGRAM SERVICES (s)—C-98
TV HORIZONS (s)—C-98
TV ONTARIO (p)—C-98
TWENTIETH CENTURY FOX TV INTERNATIONAL INC. (d)—C-98
UNION SYNDICALE DE LA PRODUCTION AUDIOVISUELLE (USPA) (p)—C-99
VENARD FILMS LTD. (p & d)—C-99
VIDEO ORDNANCE INC. (p & d & s)—C-100
VIDEO WEST (p)—C-100
VIDEOWORKS (p & d)—C-100
VISUAL PRODUCTIONS '80 LTD. (p & d)—C-100
VITT MEDIA INTERNATIONAL INC. (d & s)—C-100
VIVA TELEVISION (d)—C-100
WARNER BROTHERS TELEVISION DISTRIBUTION (p & d)—C-102
WEISS GLOEAL ENTERPRISES (p & d)—C-102
WESTON WOODS STUDIOS INC. (p & d)—C-102
WHITE PRODUCTION ARCHIVES INC. (p & d)—C-102
WORLDVISION ENTERPRISES INC. (d)—C-103
WORLDWIDE TELEVISION NEWS CORP. (p & d)—C-103
WTTW CHANNEL 11 (p & d)—C-104
Y & R PROGRAM SERVICES (p & d)—C-104
- 0610-0185**
—**documentary**
CAPITOL TELEVISION INC. (p)—C-71
CORAL PICTURES CORP. (p & d)—C-73
CTV TELEVISION NETWORK (p)—C-74
ENTERTAINMENT PROGRAMMING SERVICES LTD. (d)—C-76
FILMS FOR EDUCATORS/FILMS FOR TELEVISION (p & d & s)—C-77
GGP SPORTS (p & d & s)—C-78
THE SAMUEL GOLDWYN TELEVISION CO. (p & d & s)—C-78
GOSPEL FILMS INC. (p & d)—C-79
THE ART GREENFIELD CO. (d & s)—C-79
ALFRED HABER INC. (p & d)—C-80
INTERMEDIA ARTS MINNESOTA (d)—C-112
MOVETIME PRODUCTIONS (p)—C-87
NATIONAL FILM BOARD OF CANADA (d)—C-88
PETER RODGERS ORGANIZATION (d & s)—C-93
RW PRODUCTIONS (p)—C-93
TURNER PROGRAM SERVICES (s)—C-98
TV ONTARIO (p)—C-98
- 0610-0190**
—**drama**
ABC DISTRIBUTION CO. (p & d)—C-67
BAVARIA FILM GmbH (p & d)—C-69
CANNELL DISTRIBUTION CO. (d & s)—C-71
CAPITAL VISION INTERNATIONAL CORP. (p & d)—C-71
CAPITOL TELEVISION INC. (p)—C-71
CENTRAL TELEVISION ENTERPRISES (p & d)—C-72
CINE SOURCE (d)—C-73
CLASSIC ENTERTAINMENT PRODUCTIONS (d)—C-73
COE FILM ASSOCIATES INC. (d)—C-73
COMSAT VIDEO ENTERPRISES (d)—C-108
CORAL PICTURES CORP. (p & d)—C-73
THE CRIME CHANNEL (d & s)—C-74
CRYSTAL PICTURES INC. (d & s)—C-74
CTV TELEVISION NETWORK (p)—C-74
DAP TV ASSOCIATES (p)—C-74
DISCOVERY PRODUCTIONS (p)—C-75
DNR PRODUCTIONS INC. (p)—C-151
RALPH EDWARDS/STU BILLETT PRODUCTIONS (p)—C-75
ELLIS ENTERPRISES (d)—C-76
ENTERTAINMENT PROGRAMMING SERVICES LTD. (d)—C-76
ENVOY PRODUCTIONS INC. (p & s)—C-76
EXCEL TELEMEDIA INTERNATIONAL CORP. (p & d & s)—C-76
FILMS FOR EDUCATORS/FILMS FOR TELEVISION (p & d & s)—C-77
FOX/LORBER ASSOCIATES INC. (p & d & s)—C-77
GERREN TELEVISION NETWORK (d)—C-78
JEFF GOLD PRODUCTIONS INC. (p)—C-78
THE SAMUEL GOLDWYN TELEVISION CO. (d & s)—C-78
GOSPEL FILMS INC. (p & d)—C-79
GOULD ENTERTAINMENT CORP. (d)—C-79
GRANADA TELEVISION INTERNATIONAL LTD. (d)—C-79
THE ART GREENFIELD CO. (d & s)—C-79
ALFRED HABER INC. (d)—C-80
HARMONY GOLD USA INC. (p & d)—C-80
HEARST ENTERTAINMENT (p & d)—C-80
HEMDALE FILM CORP. (p & d)—C-80
I.N.I. ENTERTAINMENT GROUP INC. (d & s)—C-81
INTERMEDIA ARTS MINNESOTA (d)—C-112
INTERNATIONAL BROADCAST SYSTEMS INC. (d)—C-112
INTERVISION INC. (d)—C-82
ITC ENTERTAINMENT GROUP (p & d & s)—C-82
KRYPTON INTERNATIONAL CORP. (d & s)—C-83
KULTUR INTERNATIONAL FILMS INC. (d)—C-83
LONDON FILMS (p & d)—C-84
M&M SYNDICATIONS (p & d & s)—C-85
MINCEY PRODUCTIONS INC. (p)—C-87
MOVIECRAFT INC. (d & s)—C-87
NATIONAL FILM BOARD OF CANADA (d)—C-88
TOM PARKER MOTION PICTURES (p & d)—C-90
PHOENIX/BFA FILMS & VIDEO INC. (p & d)—C-91
PRIMEDIA PRODUCTIONS LTD. (p)—C-91
PROGRAM MARKETING ASSOCIATES INC. (d & s)—C-91
PETER RODGERS ORGANIZATION (d & s)—C-93
RW PRODUCTIONS (p)—C-93
ZANE SEGAL PRODUCTIONS (p & d)—C-94
SILVERBACH-LAZARUS GROUP (s)—C-94
SPIRITUAL WORLD NETWORK (p & d)—C-95
SUDBOROUGH PRODUCTIONS (p)—C-95
THINK ENTERTAINMENT (p)—C-97
TPC COMMUNICATIONS INC. (d)—C-97
TRIBUNE ENTERTAINMENT CO. (p & d & s)—C-97
TROMA INC. (p & d & s)—C-98
TV HORIZONS (s)—C-98
UNION SYNDICALE DE LA PRODUCTION AUDIOVISUELLE (USPA) (p)—C-99
VIACOM INTERNATIONAL INC. (p & d & s)—C-99
VISUAL PRODUCTIONS '80 LTD. (p & d)—C-100
WARNER BROTHERS TELEVISION (p)—C-102
- 0610-0200**
—**educational**
ABN/FOCAL POINT TV NEWS NETWORK (p & d)—C-67
ACADEMY FILM PRODUCTIONS INC. (p)—C-67
AGE OF ENLIGHTENMENT VIDEO PRODUCTIONS (p & d & s)—C-68
AGENCY FOR INSTRUCTIONAL TECHNOLOGY (p & d)—C-68
ALLEGRO PRODUCTIONS INC. (p & d)—C-68
ALTSCHUL GROUP CORP. (d)—C-68
AMERICAN PROGRAMS INTERNATIONAL (d)—C-68
ANFORMS INC. (p)—C-68
ANIMART FX (p)—C-68
ARP FILMS INC. (d)—C-69
ASSOCIATED PRESS BROADCAST SERVICES (p & d)—C-69
ATLANTIC VIDEO INC. (p)—C-69
AUSTRALIAN FILM COMMISSION (d)—C-69
AWARD FILMS/VIDEO (d)—C-69
BARR FILMS (p & d)—C-69
BEST FILM & VIDEO CORP. (p & d)—C-70
BLJOU PRODUCTIONS (p & d)—C-70
BONNEVILLE MEDIA COMMUNICATIONS (p & d)—C-70
BROADCAST NEWS & PRODUCTION (p)—C-70
BILL BURRUD PRODUCTIONS (p)—C-71
BUZZCO ASSOCIATES INC. (p)—C-71
CABLE FILMS & CABLE VIDEO (d)—C-71
STEVE CAMPUS PRODUCTIONS INC. (p)—C-71
CASCOM SYNDICATION INC. (d)—C-72
CATALYST PRODUCTION SERVICES (p)—C-72
CB COMMUNICATION INC. (d)—C-107
CBC TV PROGRAM SALES (d)—C-72
CHILDREN'S TELEVISION WORKSHOP (p & d)—C-72
THE CHRISTOPHERS INC. (p & d)—C-72
CINECRAFT INC. (p & d)—C-73
CINE SOURCE (d)—C-73
CLASSIC ENTERTAINMENT PRODUCTIONS (d)—C-73
COE FILM ASSOCIATES INC. (d)—C-73
WILLIAM L. COOPER PRODUCTIONS INC. (p)—C-73
THOMAS CRAVEN FILM CORP. (p)—C-74
CREATIVE PROGRAMMING INC. (p)—C-74
THE CRIME CHANNEL (d & s)—C-74
CRYSTAL PICTURES INC. (p & d)—C-74
CUSTOM FILMS/VIDEO INC. (p)—C-74
D & R ANIMATION (p)—C-74
DAP TV ASSOCIATES (p)—C-74
HAL DENNIS PRODUCTIONS (d)—C-74
DISCOVERY INTERNATIONAL (d)—C-75
DISCOVERY PRODUCTIONS (p)—C-75
DNR PRODUCTIONS INC. (p)—C-151
OREW ASSOCIATES INC. (p)—C-75
CAL DUNN STUDIOS INC. (p)—C-75
MICHAEL DUNN PRODUCTIONS (p)—C-75
ENTERTAINMENT PROGRAMMING SERVICES LTD. (d)—C-76
EURAMCO INTERNATIONAL INC. (d)—C-76
EXCEL TELEMEDIA INTERNATIONAL CORP. (d & s)—C-76
FILMFAIR (p & d)—C-77
FILMFAIR COMMUNICATIONS (p & d)—C-77
FILMS FOR EDUCATORS/FILMS FOR TELEVISION (p & d & s)—C-77
FILMS INC. (d)—C-77
FIRST FILM AND TAPE INC. (p)—C-77
FIRST LIGHT VIDEO PUBLISHING (p & d & s)—C-77
FOX/LORBER ASSOCIATES INC. (p & d & s)—C-77
FREMANTLE INTERNATIONAL INC./TALBOT TELEVISION LTD. (d)—C-78
GANNETT PRODUCTION SERVICES/KUSA-TV (p)—C-78
GERREN TELEVISION NETWORK (p & d)—C-78
JEFF GOLD PRODUCTIONS INC. (p)—C-78
GOSPEL FILMS INC. (p & d)—C-79

GOTHAM COMMUNICATIONS (p)—C-79
 GOULD ENTERTAINMENT CORP. (d)—C-79
 GRANADA TELEVISION INTERNATIONAL LTD. (d)—C-79
 SHERRY GRANT ENTERPRISES INC. (p & d)—C-79
 GREAT PLAINS NATIONAL INSTRUCTIONAL TELEVISION (p & d)—C-79
 THE ART GREENFIELD CO. (d & s)—C-79
 GROUP W NEWS SERVICES (p)—C-79
 HARMONY GOLD USA INC. (d)—C-80
 THE HARTLEY FILM FOUNDATION INC. (p & d)—C-80
 HOLLYWOOD NEWSREEL SYNDICATE INC. (p & d)—C-81
 INTERAMA INC. (p & d & s)—C-81
 INTERMEDIA ARTS MINNESOTA (d)—C-112, C-81
 INTERNATIONAL CONTACT INC. (p)—C-81
 INTERNATIONAL TELE-FILM ENTERPRISES LTD. (d)—C-82
 INTERVISION INC. (d)—C-82
 VANHOE COMMUNICATIONS INC. (p & d & s)—C-82
 K & H PRODUCTIONS INC. (p)—C-83
 WALTER J. KLEIN CO. LTD. (p)—C-83
 KULTUR INTERNATIONAL FILMS INC. (d)—C-83
 THE LATHAM FOUNDATION (p & d)—C-84
 LBS COMMUNICATIONS INC. (d)—C-84
 LEARN INC. (d & p)—C-84
 LeSEA BROADCASTING NETWORK (p)—C-84
 GENE LESTER PRODUCTIONS (d)—C-84
 LIGHTSCAPE PRODUCTIONS INC. (p & d)—C-84
 LONDON TELEVISION SERVICE (p & d)—C-84
 MAJESTIC ENTERTAINMENT INC. (d & s)—C-85
 MAJOR LEAGUE BASEBALL PRODUCTIONS (p)—C-85
 MARATHON INTERNATIONAL PRODUCTIONS (p & d)—C-85
 MAYSLER FILMS INC. (d)—C-85
 McGUANE STUDIO INC. (p)—C-85
 McM COMMUNICATIONS (p & d)—C-86
 THE MEDIA EXCHANGE INC. (d)—C-86
 MEDIACAST TELEVISION ENTERTAINMENT LTD. (p)—C-86
 METROWEST COMMUNICATIONS GROUP (p & d)—C-114
 METROWEST COMMUNICATIONS GROUP INC. (p & d)—C-86
 WARREN MILLER ENTERTAINMENT (p & d & s)—C-87
 MILNER-FENWICK INC. (p & d)—C-87
 MR. WIZARD STUDIO (p & d & s)—C-87
 MODERN TALKING PICTURE SERVICE INC. (d)—C-87
 MODE 2 PRODUCTIONS INC. (p)—C-87
 MORMON NEWS SERVICE (d)—C-87
 MORRIS VIDEO (p & d)—C-87
 MOVIE TIME PRODUCTIONS (p)—C-87
 MTL SYSTEMS INC. (p)—C-87
 NATIONAL AUDIOVISUAL CENTER (d)—C-88
 NATIONAL FILM BOARD OF CANADA (d)—C-88
 NATIONAL VIDEO ASSOCIATES (p)—C-114
 NAVY OFFICE OF INFORMATION (d)—C-88
 NBC ENTERPRISES INC. (p & d)—C-88
 NEW VISIONS SYNDICATION INC. (p & d)—C-89
 NEW ZOO REVUE (p & d & s)—C-89
 NIPPON ANIMATION CO. (p & d)—C-89
 NOVA COMMUNICATIONS (p)—C-89
 PANTOMIME PICTURES INC. (p)—C-90
 TOM PARKER MOTION PICTURES (p & d)—C-90
 PATHE PICTURES INC. (p & d & s)—C-90
 PBS VIDEO (d)—C-90
 ALVIN H. PERLMUTTER INC. (p)—C-91
 PHOENIX/BFA FILMS & VIDEO INC. (p & d)—C-91
 POINT OF VIEW PRODUCTIONS (p & d)—C-91

POTOMAC TELEVISION/COMMUNICATIONS (p)—C-91
 PRIMEDIA PRODUCTIONS LTD. (p)—C-91
 PUBLIC BROADCAST MARKETING INC. (s)—C-61
 PYRAMID FILMS CORP. (d)—C-92
 RADIO & TELEVISION PACKAGERS INC. (p & d)—C-92
 RIVERA PRODUCTIONS (p)—C-93
 PETER RODGERS ORGANIZATION (d & s)—C-93
 RICHARD H. ROFFMAN ASSOCIATES (p)—C-93
 THE ROLAND CO. (p)—C-93
 GLENN ROLAND FILMS (p & d)—C-93
 ROYAL COMMUNICATIONS INTERNATIONAL INC. (d & p)—C-93
 RW PRODUCTIONS (p)—C-93
 SACRED HEART PROGRAM INC. (p & d)—C-93
 SCANLINE VIDEO (p)—C-93
 ZANE SEGAL PRODUCTIONS (p & d)—C-94
 SILVERBACH-LAZARUS GROUP (s)—C-94
 SKAGGS TELECOMMUNICATIONS SERVICE (p)—C-94
 THE SME GROUP INC. (p)—C-116
 SONY PICTURES INTERNATIONAL TELEVISION (p & d)—C-94
 SPIRITUAL WORLD NETWORK (p & d)—C-95
 SPORTLITE FILMS/VIDEO (d)—C-95
 STERLING COMMUNICATIONS (p)—C-95
 MARTHA STUART COMMUNICATIONS INC. (p & d)—C-95
 SWAIN FILM & VIDEO (p)—C-96
 TAPE-FILM INDUSTRIES (d)—C-96
 TECHNISONIC STUDIOS INC. (p)—C-96
 TELE-MISSIONS INTERNATIONAL INC./FAITH-ON-FOCUS PRODUCTIONS (p)—C-96
 THE TELEVISION SYNDICATION CO. INC. (d)—C-97
 TPC COMMUNICATIONS INC. (d)—C-97
 TURNER PROGRAM SERVICES (s)—C-98
 TVONTARIO (p)—C-98
 UPA PRODUCTIONS OF AMERICA (p & d)—C-99
 VENARD FILMS LTD. (p & d)—C-99
 VIDEO WEST (p & d)—C-100
 VIDEOWORKS (p & d)—C-100
 VISUAL PRODUCTIONS '80 LTD. (p & d)—C-100
 VITT MEDIA INTERNATIONAL INC. (d & s)—C-100
 WESTERN INSTRUCTIONAL TELEVISION INC. (p & d)—C-102
 WESTON WOODS STUDIOS INC. (p & d)—C-102
 WHITE PRODUCTION ARCHIVES INC. (p & d)—C-102
 WNET/THIRTEEN (p)—C-103
 WORLDVISION ENTERPRISES INC. (d)—C-103
 WORLDWIDE TELEVISION NEWS CORP. (p & d)—C-103
 WTTW CHANNEL 11 (p & d)—C-104
 Z-AXIS CORP. (p)—C-104

0610-0210

—fashion

CAPITOL TELEVISION INC. (p)—C-71
 VIDEOFASHION (p & d & s)—C-100

0610-0220

—film programs on order

ABN/FOCAL POINT TV NEWS NETWORK (p & d)—C-67
 ADVERTISERS BROADCASTING CO. (p)—C-67
 ANIFORMS INC. (p)—C-68
 BUOU PRODUCTIONS (p & d)—C-70
 BMG MUSIC PUBLISHING CANADA INC. (p)—C-70

BROADCAST NEWS & PRODUCTION (p)—C-70
 BUZZCO ASSOCIATES INC. (p)—C-71
 CAMRAC STUDIOS (p & d)—C-71
 CINECRAFT INC. (d)—C-73
 CLASSIC ENTERTAINMENT PRODUCTIONS (d)—C-73
 CONSULATE GENERAL OF THE NETHERLANDS (d)—C-73
 CONTINENTAL FILM PRODUCTIONS CORP. (p)—C-73
 WILLIAM L. COOPER PRODUCTIONS INC. (p)—C-73
 THOMAS CRAVEN FILM CORP. (p)—C-74
 CRYSTAL PICTURES INC. (p)—C-74
 CUSTOM FILMS/VIDEO INC. (p)—C-74
 DAP TV ASSOCIATES (p)—C-74
 DISCOVERY PRODUCTIONS (p)—C-75
 DREW ASSOCIATES INC. (p)—C-75
 MICHAEL DUNN PRODUCTIONS (p)—C-75
 FILMS AFIELD (p & d)—C-77
 FILMS FOR EDUCATORS/FILMS FOR TELEVISION (p & d & s)—C-77
 FILMS INC. (d)—C-77
 FOX/LORBER ASSOCIATES INC. (p & d & s)—C-77
 GERREN TELEVISION NETWORK (p & d)—C-78
 THE HARTLEY FILM FOUNDATION INC. (d)—C-80
 HOLLYWOOD NEWSREEL SYNDICATE INC. (p & d)—C-81
 WALTER J. KLEIN CO. LTD. (p)—C-83
 KUSHNER LOCKE CO. INC. (p & d)—C-83
 GENE LESTER PRODUCTIONS (d)—C-84
 LIGHTSCAPE PRODUCTIONS INC. (p & d)—C-84
 LONDON TELEVISION SERVICE (p & d)—C-84
 MAJESTIC ENTERTAINMENT INC. (d & s)—C-85
 MARATHON INTERNATIONAL PRODUCTIONS (p & d)—C-85
 McGUANE STUDIO INC. (p)—C-85
 METROWEST COMMUNICATIONS GROUP (p & d)—C-86, C-114
 CHARLES MICHELSON INC. (p)—C-87
 MILNER-FENWICK INC. (p & d)—C-87
 MTL SYSTEMS INC. (p)—C-87
 MULLER MEDIA INC. (p & d)—C-88
 NEW VISIONS SYNDICATION INC. (p & d)—C-89
 NOVA COMMUNICATIONS (p)—C-89
 PANTOMIME PICTURES INC. (p)—C-90
 ALVIN H. PERLMUTTER INC. (p)—C-91
 RIVERA PRODUCTIONS (p)—C-93
 GLENN ROLAND FILMS (p & d)—C-93
 ROYAL COMMUNICATIONS INTERNATIONAL INC. (p & d)—C-93
 ZANE SEGAL PRODUCTIONS (p & d)—C-94
 SPIRITUAL WORLD NETWORK (p & d)—C-95
 SPR NEWS SOURCE INC. (s)—C-95
 TAPE-FILM INDUSTRIES (d)—C-96
 TELE-MISSIONS INTERNATIONAL INC./FAITH-ON-FOCUS PRODUCTIONS (p)—C-96
 TRANS WORLD INTERNATIONAL INC. (p & d)—C-97
 TROMA INC. (p & d & s)—C-98
 TWENTIETH CENTURY FOX TV INTERNATIONAL INC. (p)—C-98
 VENARD FILMS LTD. (p & d)—C-99
 ROGER WADE PRODUCTIONS INC. (p)—C-100
 WARNER BROTHERS TELEVISION DISTRIBUTION (p & d)—C-102
 WEISS GLOBAL ENTERPRISES (p & d)—C-102
 WHITE PRODUCTION ARCHIVES INC. (p & d)—C-102
 WORLDVISION ENTERPRISES INC. (d)—C-103

0610-0240

—film/tape spot commercials

ABN/FOCAL POINT TV NEWS NETWORK (p & d)—C-67
 ACADEMY FILM PRODUCTIONS INC. (p)—C-67
 AD*VANTAGE INC. (p & d & s)—C-67
 ADVERTISERS BROADCASTING CO. (p)—C-67
 AILES COMMUNICATIONS INC. (p)—C-68
 ALLEGRO PRODUCTIONS INC. (p)—C-68
 ANIMART FX (p)—C-68
 ATLANTIC VIDEO INC. (p)—C-69
 AUDIO-TV FEATURES INC. (p & d)—C-69
 BAJUS-JONES FILM CORP. (p)—C-69
 BANDELER INC. (p)—C-69
 ROBERT BARON & ASSOCIATES (p & d)—C-69
 BAVARIA FILM GmbH (p)—C-69
 BMG MUSIC PUBLISHING CANADA INC. (p)—C-70
 BONNEVILLE MEDIA COMMUNICATIONS (p & d)—C-70
 BRAVERMAN PRODUCTIONS INC. (p)—C-70
 BROADCAST NEWS & PRODUCTION (p)—C-70
 BILL BURRUD PRODUCTIONS (p)—C-71
 BUZZCO ASSOCIATES INC. (p)—C-71
 CAMRAC STUDIOS (p & d)—C-71
 CAPITOL TELEVISION INC. (p)—C-71
 CASCOM SYNDICATION INC. (p & s & d)—C-72
 CATALYST PRODUCTION SERVICES (p)—C-72
 CHRISTIAN TELEVISION NETWORK (p & d)—C-72
 CINECRAFT INC. (p & d)—C-73
 COMPRO PRODUCTIONS (p)—C-73
 COMSAT VIDEO ENTERPRISES (p)—C-108
 CONTINENTAL FILM PRODUCTIONS CORP. (p)—C-73
 THOMAS CRAVEN FILM CORP. (p)—C-74
 CUSTOM FILMS/VIDEO INC. (p)—C-74
 DISCOVERY PRODUCTIONS (p)—C-75
 DNR PRODUCTIONS INC. (p)—C-151
 DREW ASSOCIATES INC. (p)—C-75
 CAL DUNN STUDIOS INC. (p)—C-75
 MICHAEL DUNN PRODUCTIONS (p)—C-75
 DYNOCOMM PRODUCTIONS (p & d)—C-75
 FILMFAIR (p)—C-77
 FILMS FIVE INC. (p & d)—C-77
 FIRST FILM AND TAPE INC. (p)—C-77
 GANNETT PRODUCTION SERVICES/KUSA-TV (p)—C-78
 GERREN TELEVISION NETWORK (p & d)—C-78
 JEFF GOLD PRODUCTIONS INC. (p)—C-78
 SHERRY GRANT ENTERPRISES INC. (p & d)—C-79
 LARRY HARMON PICTURES CORP. (d)—C-80
 WERNER HLINKA PRODUCTIONS INC. (p)—C-81
 INTERNATIONAL CONTACT INC. (p)—C-61
 IRIS FILMS INC. (p)—C-82
 MIKE JONES FILM CORP. (p)—C-83
 KAMEN AUDIO PRODUCTIONS INC. (p)—C-83
 LEGACY PRODUCTIONS LTD. (p & d)—C-84
 LeSEA BROADCASTING NETWORK (p)—C-84
 GENE LESTER PRODUCTIONS (d)—C-84
 LIGHTSCAPE PRODUCTIONS INC. (p & d)—C-84
 LINSMAN FILM (p)—C-84
 LOEBEL-McAWARD PRODUCTIONS INC. (p)—C-84
 M&M SYNDICATIONS (p & d & s)—C-85
 EDDY MANSON PRODUCTIONS INC./MARGERY MUSIC CO. (p)—C-85
 McGUANE STUDIO INC. (p)—C-85
 METROWEST COMMUNICATIONS GROUP (p & d)—C-86, C-114
 CHARLES MICHELSON INC. (p)—C-87
 WARREN MILLER ENTERTAINMENT (p)—C-87

There is no more visible place for your advertising message than the pages of the Television & Cable Factbook

0610-0280—**industrial & educational films (lease or loan)**

ACADEMY FILM PRODUCTIONS INC. (p)—C-67
ADVERTISERS BROADCASTING CO. (p)—C-67
ALDEN FILMS/FILMS OF THE NATIONS (d)—C-68
ALLEGRO PRODUCTIONS INC. (d)—C-68
AMERICAN MOTION PICTURES (p & d)—C-105, C-68
ANIFORMS INC. (p)—C-68
ATLANTIC VIDEO INC. (p)—C-69
AUDIO-TV FEATURES INC. (p)—C-69
BANDELIER INC. (p)—C-69
ROBERT BARON & ASSOCIATES (p)—C-69
BARR FILMS (p & d)—C-69
BAVARIA FILM GmbH (p)—C-69
BRAVERMAN PRODUCTIONS INC. (p)—C-70
BUZZCO ASSOCIATES INC. (p)—C-71
STEVE CAMPUS PRODUCTIONS INC. (d)—C-71
CATALYST PRODUCTION SERVICES (p)—C-72
CBC TV PROGRAM SALES (d)—C-72
CINECRAFT INC. (p & d)—C-73
THOMAS CRAVEN FILM CORP. (p)—C-74
THE CRIME CHANNEL (d & s)—C-74
CRYSTAL PICTURES INC. (p & d)—C-74
CUSTOM FILMS/VIDEO INC. (p)—C-74
DISCOVERY PRODUCTIONS (p)—C-75
DNR PRODUCTIONS INC. (p)—C-151
ENCYCLOPAEDIA BRITANNICA EDUCATIONAL CORP. (d)—C-76
EURAMCO INTERNATIONAL INC. (d)—C-76
FILMFAIR (p & d)—C-77
FILMFAIR COMMUNICATIONS (p & d)—C-77
FILMS FOR EDUCATORS/FILMS FOR TELEVISION (p & d & s)—C-77
FILMS INC. (d)—C-77
FILMS OF INDIA (p & d)—C-77
IMERO FLORENTINO ASSOCIATES INC. (p)—C-110
FIRST FILM AND TAPE INC. (p)—C-77
GANNETT PRODUCTION SERVICES/KUSA-TV (p)—C-78
GERREN TELEVISION NETWORK (d)—C-78
JEFF GOLD PRODUCTIONS INC. (p)—C-78
THE HARTLEY FILM FOUNDATION INC. (p & d)—C-80
INTERMEDIA ARTS MINNESOTA (d)—C-112, C-81
INTERNATIONAL CONTACT INC. (p)—C-81
INTERNATIONAL TELE-FILM ENTERPRISES LTD. (d)—C-82
NANHOE COMMUNICATIONS INC. (p & d & s)—C-82
WALTER J. KLEIN CO. LTD. (p)—C-83
LEARN INC. (d)—C-84
LILAC PRODUCTIONS (p)—C-84
LOEBEL-McAWARD PRODUCTIONS INC. (p)—C-84
LONDON TELEVISION SERVICE (p & d)—C-84
MAJOR LEAGUE BASEBALL PRODUCTIONS (p)—C-85
M&M SYNDICATIONS (p & d & s)—C-85
MARATHON INTERNATIONAL PRODUCTIONS (p & d)—C-85
MAYSLER FILMS INC. (p & d)—C-85
McGLANE STUDIO INC. (p)—C-85
THE MEDIA EXCHANGE INC. (d)—C-86
METROWEST COMMUNICATIONS GROUP (p & d)—C-114

METROWEST COMMUNICATIONS GROUP INC. (p & d)—C-86
WARREN MILLER ENTERTAINMENT (p)—C-87
MILNER-FENWICK INC. (p & d)—C-87
MINCEY PRODUCTIONS INC. (p)—C-87
MODERN TALKING PICTURE SERVICE INC. (d)—C-87
MORRIS VIDEO (p & d)—C-87
MTL SYSTEMS INC. (p)—C-87
NATIONAL FILM BOARD OF CANADA (d)—C-88
NATIONWIDE MARKETING (p)—C-88
NBC ENTERPRISES INC. (p & d)—C-88
NEW VISIONS SYNDICATION INC. (p & d)—C-89
NOVA COMMUNICATIONS (p)—C-89
PBS VIDEO (d)—C-90
PHOENIX/BFA FILMS & VIDEO INC. (p & d)—C-91
POTOMAC TELEVISION/COMMUNICATIONS (p)—C-91
PYRAMID FILMS CORP. (d)—C-92
PETER RODGERS ORGANIZATION (d & s)—C-93
GLENN ROLAND FILMS (p & d)—C-93
ROYAL COMMUNICATIONS INTERNATIONAL INC. (p)—C-93
SKAGGS TELECOMMUNICATIONS SERVICE (p)—C-94
THE SME GROUP INC. (p)—C-116
STREETERVILLE PRODUCTIONS (p)—C-95
MARTHA STUART COMMUNICATIONS INC. (p & d)—C-95
SUDBOROUGH PRODUCTIONS (p)—C-95
SWAIN FILM & VIDEO (p)—C-96
TAPE-FILM INDUSTRIES (d)—C-96
TPC COMMUNICATIONS INC. (d)—C-97
TRIBUNE FILMS INC. (d)—C-98
VENARD FILMS LTD. (p & d)—C-99
VIDISTRIB INC. (p & d)—C-100
WESTON WOODS STUDIOS INC. (p & d)—C-102
WHITE PRODUCTION ARCHIVES INC. (p & d)—C-102

0610-0300—**timescope**

CLASSIC ENTERTAINMENT PRODUCTIONS (d)—C-73
DU ART VIDEO (p & d)—C-75
FILMLIFE INC./FORTRESS FILM DEPOSITORY (p & d)—C-77
FILMWORLD TELEVISION INC. (d)—C-77
GLENN ROLAND FILMS (p & d)—C-93
TAPE-FILM INDUSTRIES (d)—C-96

0610-0310—**LPTV programming**

AGE OF ENLIGHTENMENT VIDEO PRODUCTIONS (p & d & s)—C-68
CASCOM SYNDICATION INC. (d)—C-72
CLASSIC ENTERTAINMENT PRODUCTIONS (d)—C-73
CRYSTAL PICTURES INC. (d & s)—C-74
DAP TV ASSOCIATES (p)—C-74
EAGLE-LION VIDEO (d)—C-75
GERREN TELEVISION NETWORK (p & d & s)—C-78
GRICH BROADCAST CONSULTANTS (s)—C-79
HEMINGWAY BROADCASTING CO. (p & d)—C-80

MINCEY PRODUCTIONS INC. (p)—C-87
MODERN TALKING PICTURE SERVICE INC. (d)—C-87
MORRIS VIDEO (p & d)—C-87
PANTOMIME PICTURES INC. (p)—C-90
ALVIN H. PERLMUTTER INC. (p)—C-91
POINT OF VIEW PRODUCTIONS (p)—C-91
POTOMAC TELEVISION/COMMUNICATIONS (p)—C-91
RENEGADE PRODUCTIONS (p)—C-92
ROCK SOLID PRODUCTIONS (p)—C-93
GLENN ROLAND FILMS (p & d)—C-93
RW PRODUCTIONS (p)—C-93
SEPTEMBER PRODUCTIONS (p)—C-94
62nd STREET PRODUCTIONS (p)—C-94
SKAGGS TELECOMMUNICATIONS SERVICE (p)—C-94
SPORTLITE FILMS/VIDEO (d)—C-95
STERLING COMMUNICATIONS (p)—C-95
SUDBOROUGH PRODUCTIONS (p)—C-95
SWAIN FILM & VIDEO (p)—C-96
TANNEBRINE ROSE ASSOC. INC. (p)—C-96
TAPE-FILM INDUSTRIES (d)—C-96
TECHNISONIC STUDIOS INC. (p)—C-96
TPC COMMUNICATIONS INC. (d)—C-97
TRANS WORLD INTERNATIONAL INC. (p & d)—C-97
TRIO VISUAL EFFECTS (p)—C-98
VIDEO WEST (p & d)—C-100
VIDEOWORKS (p & d)—C-100
VIDISTRIB INC. (p)—C-100
WARNER BROTHERS TELEVISION DISTRIBUTION (p & d)—C-102
WHITE PRODUCTION ARCHIVES INC. (p & d)—C-102

0610-0260—**foreign language films**

ABNF/OCAL POINT TV NEWS NETWORK (p & d)—C-67
ALDEN FILMS/FILMS OF THE NATIONS (d)—C-68
AWARD FILMS/VIDEO (d)—C-69
BARR FILMS (p & d)—C-69
BAVARIA FILM GmbH (p & d)—C-69
THE BIG FIGHTS INC. (d)—C-70
BMG MUSIC PUBLISHING CANADA INC. (p)—C-70
BONNEVILLE MEDIA COMMUNICATIONS (p & d)—C-70
CABLE FILMS & CABLE VIDEO (d)—C-71
CATALYST PRODUCTION SERVICES (p)—C-72
CB COMMUNICATION INC. (d)—C-107
CBC TV PROGRAM SALES (d)—C-72
CLASSIC ENTERTAINMENT PRODUCTIONS (d)—C-73
CORAL PICTURES CORP. (p & d & s)—C-73
CORI FILMS INTERNATIONAL (d)—C-73
THOMAS CRAVEN FILM CORP. (p)—C-74
CRYSTAL PICTURES INC. (p)—C-74
DISCOVERY INTERNATIONAL (d)—C-75
DNR PRODUCTIONS INC. (p)—C-151
ENTERTAINMENT PROGRAMMING SERVICES LTD. (d)—C-76
ENVOY PRODUCTIONS INC. (p & d)—C-76
EURAMCO INTERNATIONAL INC. (d)—C-76
FAMILY THEATER INC. (p & d)—C-76
FILMFAIR COMMUNICATIONS (p & d)—C-77
FILMS AFIELD (p & d)—C-77
FILMS FOR EDUCATORS/FILMS FOR TELEVISION (p & d & s)—C-77
FILMS INC. (d)—C-77
FILMS OF INDIA (p & d)—C-77
FILMWORLD TELEVISION INC. (d)—C-77
FOX/LORBER ASSOCIATES INC. (p & d & s)—C-77
FREMANTLE INTERNATIONAL INC./TALBOT TELEVISION LTD. (d)—C-78
GERREN TELEVISION NETWORK (d)—C-78
GLOBAL VISION GROUP (d)—C-78
THE SAMUEL GOLDWYN TELEVISION CO. (d & s)—C-78
THE ART GREENFIELD CO. (d & s)—C-79

LARRY HARMON PICTURES CORP. (d)—C-80
INTERAMA INC. (d & s)—C-81
INTERNATIONAL BROADCAST SYSTEMS INC. (d)—C-112
INTERNATIONAL CONTACT INC. (p)—C-81
INTERNATIONAL TELE-FILM ENTERPRISES LTD. (d)—C-82
INTERVISION INC. (d)—C-82
ITALTOONS CORP. (d)—C-82
WALTER J. KLEIN CO. LTD. (p)—C-83
KRYPTON INTERNATIONAL CORP. (d & s)—C-83
KULTUR INTERNATIONAL FILMS INC. (d)—C-83
LONDON TELEVISION SERVICE (p & d)—C-84
MARATHON INTERNATIONAL PRODUCTIONS (p & d)—C-85
MEDALLION TELEVISION ENTERPRISES INC. (d)—C-86
MILNER-FENWICK INC. (p & d)—C-87
NATIONAL FILM BOARD OF CANADA (d)—C-88
TOM PARKER MOTION PICTURES (d)—C-90
PYRAMID FILMS CORP. (d)—C-92
RAYMOND INTERNATIONAL (d)—C-92
REEL MOVIES INTERNATIONAL (d & s)—C-92
GLENN ROLAND FILMS (p & d)—C-93
SKAGGS TELECOMMUNICATIONS SERVICE (d)—C-94
SPANISH TELEVISION SERVICES INC. (p)—C-95
SPORTLITE FILMS/VIDEO (d)—C-95
TAPE-FILM INDUSTRIES (d)—C-96
TELEMEDIA (d & s)—C-96
THE TELEVISION SYNDICATION CO. INC. (d)—C-97
UNIFILM INTERNATIONAL CO. (d)—C-99
UNIVISION (p & d)—C-99
UNUSUAL FILMS (p & d)—C-99
VIVA TELEVISION (d)—C-100
WARNER BROTHERS TELEVISION DISTRIBUTION (p & d)—C-102
WESTON WOODS STUDIOS INC. (p & d)—C-102

0610-0270—**foreign language programming**

AGE OF ENLIGHTENMENT VIDEO PRODUCTIONS (p & d & s)—C-68
AGENCY FOR INSTRUCTIONAL TECHNOLOGY (p & d)—C-68
BAVARIA FILM GmbH (p & d)—C-69
CAPITAL VISION INTERNATIONAL CORP. (p & d)—C-71
CHILDREN'S TELEVISION WORKSHOP (p & d)—C-72
CORAL PICTURES CORP. (p & d & s)—C-73
CRYSTAL PICTURES INC. (d & s)—C-74
ENVOY PRODUCTIONS INC. (p & d & s)—C-76
FOX/LORBER ASSOCIATES INC. (p & d & s)—C-77
GLOBAL VISION GROUP (d)—C-78
THE ART GREENFIELD CO. (d & s)—C-79
KULTUR INTERNATIONAL FILMS INC. (d)—C-83
LE VAN ENTERPRISES INC. (p)—C-84
LONDON TELEVISION SERVICE (p & d)—C-84
NATIONAL FILM BOARD OF CANADA (d)—C-88
TOM PARKER MOTION PICTURES (d)—C-90
PRIMEDIA PRODUCTIONS LTD. (p)—C-91
REEL MOVIES INTERNATIONAL (d & s)—C-92
SPIRITUAL WORLD NETWORK (p & d)—C-95
TELEMEDIA (d & s)—C-96
THE TELEVISION SYNDICATION CO. INC. (d)—C-97

THE LATHAM FOUNDATION (p & d)—C-84
 MAJESTIC ENTERTAINMENT INC. (d & s)—C-85
 MIGHTY MINUTE PROGRAMS (d & s)—C-87
 NATIONWIDE MARKETING (p)—C-88
 JIM OWENS & ASSOCIATES INC. (p)—C-90
 TOM PARKER MOTION PICTURES (d)—C-90
 PROGRAM MARKETING ASSOCIATES INC. (d & s)—C-91
 RAYCOM SPORTS & ENTERTAINMENT (p & d)—C-92
 REEL MOVIES INTERNATIONAL (d & s)—C-92
 PETER RODGERS ORGANIZATION (d & s)—C-93
 RW PRODUCTIONS (p)—C-93
 SILVERBACH-LAZARUS GROUP (s)—C-94
 SPR NEWS SOURCE INC. (s)—C-95
 THE TEL A CAST GROUP (s)—C-96
 TELEMEDIA (p & d & s)—C-96
 TMS NEWS PLUS, TMS BUSINESS PLUS & TMS SPORTS PLUS (p)—C-97
 WORLD WIDE BINGO (p)—C-103

0610-0320
 —minority

AGE OF ENLIGHTENMENT VIDEO PRODUCTIONS (p & d & s)—C-68
 CAPITOL TELEVISION INC. (p)—C-71
 CBC TV PROGRAM SALES (d)—C-72
 CHURCH FEDERATION OF GREATER INDIANAPOLIS INC. (d)—C-72
 COE FILM ASSOCIATES INC. (d)—C-73
 FILMS INC. (d)—C-77
 GERREN TELEVISION NETWORK (p & d)—C-78
 THE ART GREENFIELD CO. (d & s)—C-79
 INTERMEDIA ARTS MINNESOTA (d)—C-112, C-81
 INTERNATIONAL TELE-FILM ENTERPRISES LTD. (d)—C-82
 INTERVISION INC. (d)—C-82
 NATIONAL AUDIOVISUAL CENTER (d)—C-88
 NCTV, NATIONAL COLLEGE TELEVISION (p & d)—C-88
 NOVA COMMUNICATIONS (p)—C-89
 TOM PARKER MOTION PICTURES (d)—C-90
 PHOENIX/BFA FILMS & VIDEO INC. (p & d)—C-91
 PETER RODGERS ORGANIZATION (d & s)—C-93
 MARTHA STUART COMMUNICATIONS INC. (p & d)—C-95
 UPA PRODUCTIONS OF AMERICA (p & d)—C-99
 WNET/THIRTEEN (p)—C-103

0610-0340
 —motion picture features

ABC DISTRIBUTION CO. (p & d)—C-67
 ACAMA FILMS (d)—C-67
 ADLER VIDEO MARKETING LTD. (d)—C-67
 AMERICAN PROGRAMS INTERNATIONAL (d)—C-68
 AUSTRALIAN FILM COMMISSION (d)—C-69
 ROBERT BARON & ASSOCIATES (p)—C-69
 BAVARIA FILM GmbH (p & d)—C-69
 BEST FILM & VIDEO CORP. (p & d)—C-70
 THE BIG FIGHTS INC. (p & d)—C-70
 BRAVERMAN PRODUCTIONS INC. (p)—C-70
 CABLE FILMS & CABLE VIDEO (d)—C-71
 CAPITOL TELEVISION INC. (p)—C-71
 CASABLANCA IV (d)—C-71
 CASTLE HILL TELEVISION (p & d & s)—C-72
 CBC TV PROGRAM SALES (d)—C-72
 CINEMA SHARES INTERNATIONAL TELEVISION (d)—C-73
 CINE SOURCE (d)—C-73
 DICK CLARK PRODUCTIONS INC. (p)—C-73
 CLASSIC ENTERTAINMENT PRODUCTIONS (d)—C-73
 COMSAT VIDEO ENTERPRISES (d)—C-108

WILLIAM L. COOPER PRODUCTIONS INC. (p)—C-73
 CORAL PICTURES CORP. (d)—C-73
 CORI FILMS INTERNATIONAL (d)—C-73
 THE CRIME CHANNEL (d & s)—C-74
 CRYSTAL PICTURES INC. (p & d)—C-74
 CTV TELEVISION NETWORK (p)—C-74
 D & R ANIMATION (p)—C-74
 HAL DENNIS PRODUCTIONS (p & d)—C-74
 JERRY DEXTER PROGRAM SYNDICATION (s)—C-75
 DISCOVERY INTERNATIONAL (d)—C-75
 DISCOVERY PRODUCTIONS (p)—C-75
 DNR PRODUCTIONS INC. (p)—C-151
 ENOKI FILMS USA INC. (p & d)—C-76
 ENTERTAINMENT PROGRAMMING SERVICES LTD. (d)—C-76
 EURAMCO INTERNATIONAL INC. (d)—C-76
 EXCEL TELEMEDIA INTERNATIONAL CORP. (p & d & s)—C-76
 FILMLIFE INC./FORTRESS FILM DEPOSITORY (p & d)—C-77
 FILMS FOR EDUCATORS/FILMS FOR TELEVISION (d & s)—C-77
 FILMS INC. (d)—C-77
 FILMS OF INDIA (p & d)—C-77
 FILMWORLD TELEVISION INC. (d)—C-77
 FOUR STAR INTERNATIONAL INC. (d)—C-77
 FOX/LORBER ASSOCIATES INC. (p & d & s)—C-77
 FREMANTLE INTERNATIONAL INC./TALBOT TELEVISION LTD. (d)—C-78
 FRIES DISTRIBUTION CO. (p & d)—C-78
 GERREN TELEVISION NETWORK (p)—C-78
 GLOBAL VISION GROUP (d)—C-78
 JEFF GOLD PRODUCTIONS INC. (p)—C-78
 THE SAMUEL GOLDWYN TELEVISION CO. (p & d & s)—C-78
 GOULD ENTERTAINMENT CORP. (d)—C-79
 GRANADA TELEVISION INTERNATIONAL LTD. (d)—C-79
 GRAY-SCHWARTZ ENTERPRISES INC. (d)—C-79
 THE ART GREENFIELD CO. (d & s)—C-79
 GUTMAN & GUTMAN INC. (d)—C-80
 ALFRED HABER INC. (p & d)—C-80
 LARRY HARMON PICTURES CORP. (d)—C-80
 HEARST ENTERTAINMENT (d)—C-80
 HEMDALE FILM CORP. (p & d)—C-80
 HERITAGE ENTERTAINMENT INC. (p & d)—C-81
 I.N.I. ENTERTAINMENT GROUP INC. (p & d & s)—C-81
 INTERAMA INC. (d & s)—C-81
 INTERCONTINENTAL RELEASING CORP. (p)—C-81
 INTERMEDIA ARTS MINNESOTA (p)—C-81
 INTERNATIONAL TELE-FILM ENTERPRISES LTD. (d)—C-82
 INTERNATIONAL TELEVISION FILM DISTRIBUTING CO (d)—C-82
 INTERVISION INC. (d)—C-82
 ITC ENTERTAINMENT GROUP (p & d & s)—C-82
 J.E.D. PRODUCTIONS CORP. (d)—C-82
 J.E.R. PICTURES INC. (d)—C-82
 GORDON JONES PROGRAMMING (d)—C-82
 KAMEN AUDIO PRODUCTIONS INC. (p)—C-83
 M. A. KEMPNER INC. (d)—C-83
 KING WORLD PRODUCTIONS (d)—C-83
 KRYPTON INTERNATIONAL CORP. (d)—C-83
 KUSHNER LOCKE CO. INC. (p & d)—C-83
 LBS COMMUNICATIONS INC. (d)—C-84
 LILAC PRODUCTIONS (p)—C-84
 LONDON FILMS (p & d)—C-84
 MAJESTIC ENTERTAINMENT INC. (d & s)—C-85
 M&M SYNDICATIONS (p)—C-85
 EDDY MANSON PRODUCTIONS INC./MARGERY MUSIC CO. (p)—C-85
 MAYSLES FILMS INC. (p & d)—C-85
 MCA TV INTERNATIONAL (d)—C-85
 MEDALLION TELEVISION ENTERPRISES INC. (d)—C-86

MEDIA HOME ENTERTAINMENT INC. (d)—C-86
 MG/PERIN INC. (d)—C-86
 WARREN MILLER ENTERTAINMENT (p & d & s)—C-87
 MIRACLE FILMS (p & d)—C-87
 MORRIS VIDEO (d)—C-87
 MOVECRAFT INC. (d & s)—C-87
 MOVETIME PRODUCTIONS (p)—C-87
 MULLER MEDIA INC. (d)—C-88
 NATIONAL FILM BOARD OF CANADA (d)—C-88
 NBC ENTERPRISES INC. (p & d)—C-88
 NEW CENTURY TELECOMMUNICATIONS (d)—C-89
 NEW WORLD TELEVISION (d & s)—C-89
 NEW ZOO REVUE (p & d)—C-89
 NIPPON ANIMATION CO. (p)—C-89
 OLYMPUS TELEVISION INC. (d & s)—C-89
 ORBIS COMMUNICATIONS INC. (d)—C-89
 TOM PARKER MOTION PICTURES (p & d)—C-90
 PATHE COMMUNICATIONS CORP. (p & d & s)—C-90
 POWDERMOON PRODUCTIONS (d)—C-91
 PRIMEDIA PRODUCTIONS LTD. (p)—C-91
 PROGRAM MARKETING ASSOCIATES INC. (d & s)—C-91
 PUBLIC BROADCAST MARKETING INC. (s)—C-91
 PUNCH FILMS INC. (p)—C-92
 QUARTET INTERNATIONAL INC. (p & d)—C-92
 REEL MOVIES INTERNATIONAL (p & d & s)—C-92
 RIVERA PRODUCTIONS (p)—C-93
 RKO PICTURES (p)—C-93
 ROCK SOLID PRODUCTIONS (p)—C-93
 PETER RODGERS ORGANIZATION (d & s)—C-93
 RICHARD H. ROFFMAN ASSOCIATES (p)—C-93
 GLENN ROLAND FILMS (p & d)—C-93
 RW PRODUCTIONS (p)—C-93
 SAGE ENTERTAINMENT INC. (d)—C-93
 SFM MEDIA CORP. (d)—C-94
 SILVERBACH-LAZARUS GROUP (s)—C-94
 SONY PICTURES INTERNATIONAL TELEVISION (p & d)—C-94
 SPIRITUAL WORLD NETWORK (p & d)—C-95
 STUDIO FILM & TAPE INC. (p)—C-95
 SUDBOROUGH PRODUCTIONS (p)—C-95
 TAPE-FILM INDUSTRIES (d)—C-96
 TELEMEDIA (p & d & s)—C-96
 THE TELEVISION SYNDICATION CO. INC. (d & s)—C-97
 THINK ENTERTAINMENT (p)—C-97
 TROMA INC. (p & d & s)—C-98
 TWENTIETH CENTURY-FOX TELEVISION (p & d)—C-98
 TWENTIETH CENTURY FOX TV INTERNATIONAL INC. (d)—C-98
 UNIFILM INTERNATIONAL CO. (p & d)—C-99
 UNUSUAL FILMS (p & d)—C-99
 UPA PRODUCTIONS OF AMERICA (d)—C-99
 VIACOM INTERNATIONAL INC. (p & d & s)—C-99
 VIDEO-CINEMA FILMS INC. (d)—C-100
 VIDEO MEDIA MARKETING LTD. (d & s)—C-100
 VIDISTRI INC. (d)—C-100
 VVA TELEVISION (d)—C-100
 WALT DISNEY STUDIOS (p & d)—C-102
 WARNER BROTHERS TELEVISION DISTRIBUTION (p & d)—C-102
 WEISS GLOBAL ENTERPRISES (p & d)—C-102
 WORLDVISION ENTERPRISES INC. (d)—C-103
 WW ENTERTAINMENT (d)—C-104

0610-0360
 —motion picture shorts

BANDELIER INC. (p)—C-69
 ROBERT BARON & ASSOCIATES (p)—C-69

THE BIG FIGHTS INC. (p & d)—C-70
 BUJOU PRODUCTIONS (p & d)—C-70
 BUZZCO ASSOCIATES INC. (p)—C-71
 CABLE FILMS & CABLE VIDEO (d)—C-71
 CAPITOL TELEVISION INC. (p)—C-71
 CATALYST PRODUCTION SERVICES (p)—C-72
 CBC TV PROGRAM SALES (d)—C-72
 CINE SOURCE (d)—C-73
 CLASSIC ENTERTAINMENT PRODUCTIONS (d)—C-73
 COE FILM ASSOCIATES INC. (d)—C-73
 THOMAS CRAVEN FILM CORP. (p)—C-74
 CRYSTAL PICTURES INC. (d & s)—C-74
 D & R ANIMATION (p)—C-74
 HAL DENNIS PRODUCTIONS (p & d)—C-74
 DISCOVERY INTERNATIONAL (d)—C-75
 DISCOVERY PRODUCTIONS (p)—C-75
 DNR PRODUCTIONS INC. (p)—C-151
 MICHAEL DUNN PRODUCTIONS (p)—C-75
 EXCEL TELEMEDIA INTERNATIONAL CORP. (d & s)—C-76
 EXPANDED ENTERTAINMENT (d)—C-76
 FILMFAIR COMMUNICATIONS (p & d)—C-77
 FILMLIFE INC./FORTRESS FILM DEPOSITORY (p & d)—C-77
 FILMS FOR EDUCATORS/FILMS FOR TELEVISION (d & s)—C-77
 FILMS INC. (d)—C-77
 FILMS OF INDIA (p & d)—C-77
 FILMWORLD TELEVISION INC. (d)—C-77
 FOX/LORBER ASSOCIATES INC. (p & d & s)—C-77
 FREMANTLE INTERNATIONAL INC./TALBOT TELEVISION LTD. (d)—C-78
 THE ART GREENFIELD CO. (d & s)—C-79
 LARRY HARMON PICTURES CORP. (d)—C-80
 HOLLYWOOD NEWSREEL SYNDICATE INC. (p & d)—C-81
 INTERNATIONAL TELE-FILM ENTERPRISES LTD. (d)—C-82
 INTERVISION INC. (d)—C-82
 KAMEN AUDIO PRODUCTIONS INC. (p)—C-83
 WALTER J. KLEIN CO. LTD. (p)—C-83
 GENE LESTER PRODUCTIONS (d)—C-84
 LILAC PRODUCTIONS (p)—C-84
 LINSMAN FILM (p)—C-84
 MAJESTIC ENTERTAINMENT INC. (d & s)—C-85
 EDDY MANSON PRODUCTIONS INC./MARGERY MUSIC CO. (p)—C-85
 MARATHON INTERNATIONAL PRODUCTIONS (p)—C-85
 McGUIANE STUDIO INC. (p)—C-85
 MOSTROWEST COMMUNICATIONS GROUP (p & d)—C-114
 WARREN MILLER ENTERTAINMENT (p & d & s)—C-87
 MODERN TALKING PICTURE SERVICE INC. (d)—C-87
 MORRIS VIDEO (d)—C-87
 MOVECRAFT INC. (d & s)—C-87
 MOVETIME PRODUCTIONS (p)—C-87
 MULLER MEDIA INC. (p & d)—C-88
 NATIONAL FILM BOARD OF CANADA (d)—C-88
 NEW VISIONS SYNDICATION INC. (p & d)—C-89
 NFL FILMS INC. (p)—C-89
 PANTOMIME PICTURES INC. (p)—C-90
 TOM PARKER MOTION PICTURES (p & d)—C-90
 POINT OF VIEW PRODUCTIONS (p & d)—C-91
 PROGRAM MARKETING ASSOCIATES INC. (d & s)—C-91
 PUNCH FILMS INC. (p)—C-92
 PYRAMID FILMS CORP. (d)—C-92
 REPUBLIC PICTURES CORP. (d)—C-92
 ROCK SOLID PRODUCTIONS (p)—C-93
 PETER RODGERS ORGANIZATION (d & s)—C-93
 RICHARD H. ROFFMAN ASSOCIATES (p)—C-93
 GLENN ROLAND FILMS (p & d)—C-93

ROYAL COMMUNICATIONS INTERNATIONAL INC. (d)—C-93
 RW PRODUCTIONS (p)—C-93
 SPIRITUAL WORLD NETWORK (p & d)—C-95
 STUDIO FILM & TAPE INC. (p)—C-95
 TAPE-FILM INDUSTRIES (d)—C-96
 TELEMEDIA (p & d & s)—C-96
 UNUSUAL FILMS (p & d)—C-99
 UPA PRODUCTIONS OF AMERICA (p & d)—C-99
 WALT DISNEY STUDIOS (p & d)—C-102
 WARNER BROTHERS TELEVISION DISTRIBUTION (p & d)—C-102
 WEISS GLOBAL ENTERPRISES (p & d)—C-102
 WESTON WOODS STUDIOS INC. (p & d)—C-102

0610-0300**—music**

ADLER VIDEO MARKETING LTD. (d)—C-67
 AGE OF ENLIGHTENMENT VIDEO PRODUCTIONS (p & d & s)—C-68
 AMERICAN PROGRAMS INTERNATIONAL (d)—C-68
 ANIFORMS INC. (p)—C-68
 BAVARIA FILM GmbH (p & d)—C-69
 BMG MUSIC PUBLISHING CANADA INC. (p)—C-70
 BONNEVILLE MEDIA COMMUNICATIONS (p)—C-70
 BRAVERMAN PRODUCTIONS INC. (p)—C-70
 CAPITOL TELEVISION INC. (p)—C-71
 CASCOM SYNDICATION INC. (d)—C-72
 CATALYST PRODUCTION SERVICES (p)—C-72
 CBC TV PROGRAM SALES (d)—C-72
 CIAN/MUSICA INC. (p)—C-72
 CINE SOURCE (d)—C-73
 DICK CLARK PRODUCTIONS INC. (p)—C-73
 COE FILM ASSOCIATES INC. (d)—C-73
 COMPRO PRODUCTIONS (p)—C-73
 COMSAT VIDEO ENTERPRISES (d)—C-108
 CRYSTAL PICTURES INC. (d & s)—C-74
 JERRY DEXTER PROGRAM SYNDICATION (s)—C-75
 DISCOVERY INTERNATIONAL (d)—C-75
 DRAKE-CHENAULT (s)—C-110
 DON ELLIOTT PRODUCTIONS (p)—C-76
 ELLIS ENTERPRISES (d)—C-76
 ENTERTAINMENT PROGRAMMING SERVICES LTD. (d)—C-76
 FILMWORLD TELEVISION INC. (d)—C-77
 FIRST FILM AND TAPE INC. (p)—C-77
 FIRST LIGHT VIDEO PUBLISHING (p & d & s)—C-77
 FRANK GARI PRODUCTIONS INC. (p & d)—C-111, C-78
 GENESIS ENTERTAINMENT (d)—C-78
 GERREN TELEVISION NETWORK (p)—C-78
 GRANADA TELEVISION INTERNATIONAL LTD. (d)—C-79
 THE ART GREENFIELD CO. (d & s)—C-79
 ALFRED HABER INC. (p & d)—C-80
 HARMONY GOLD USA INC. (p & d)—C-80
 RICHARD HONOROFF MUSIC (p)—C-81
 I.N.I. ENTERTAINMENT GROUP INC. (d & s)—C-81
 THE INDEPENDENT GROUP OF COS. INC. (p & d)—C-112
 IBS/INTERNATIONAL BROADCAST SYSTEMS LTD. (d)—C-81
 INTERNATIONAL BROADCAST SYSTEMS INC. (d)—C-112
 INTERNATIONAL TELE-FILM ENTERPRISES LTD. (d)—C-82
 INTERVISION INC. (d)—C-82
 MIKE JONES FILM CORP. (p)—C-83
 KAMEN AUDIO PRODUCTIONS INC. (p & d)—C-83
 WALTER J. KLEIN CO. LTD. (p)—C-83
 KULTUR INTERNATIONAL FILMS INC. (d)—C-83
 LBS COMMUNICATIONS INC. (d)—C-84

LeSEA BROADCASTING NETWORK (p)—C-84
 LIONHEART TELEVISION INTERNATIONAL (d)—C-84
 LOOK & CO. (p & d & s)—C-84
 MAJESTIC ENTERTAINMENT INC. (d & s)—C-85
 M&M SYNDICATIONS (p & d & s)—C-85
 EDDY MANSON PRODUCTIONS INC./MARGERY MUSIC CO. (p & d)—C-85
 MARATHON INTERNATIONAL PRODUCTIONS (p)—C-85
 McGUIANE STUDIO INC. (p)—C-85
 METROWEST COMMUNICATIONS GROUP INC. (p)—C-86
 MORRIS VIDEO (p & d)—C-87
 MULLER MEDIA INC. (d)—C-88
 NBC ENTERPRISES INC. (p & d)—C-88
 NCTV, NATIONAL COLLEGE TELEVISION (p & d)—C-88
 NETWORK MUSIC INC. (p & d & s)—C-88
 NORTHWESTERN INC. (p & m)—C-89
 NVC ARTS (p & d)—C-89
 ORBIS COMMUNICATIONS INC. (d)—C-89
 JIM OWENS & ASSOCIATES INC. (p)—C-90
 TOM PARKER MOTION PICTURES (d)—C-90
 PETERS PRODUCTIONS (p & d)—C-91
 PROMARK (d)—C-91
 REEL MOVIES INTERNATIONAL (p & d & s)—C-92
 PETER RODGERS ORGANIZATION (d & s)—C-93
 RICHARD H. ROFFMAN ASSOCIATES (p)—C-93
 GLENN ROLAND FILMS (p & d)—C-93
 ROWE INTERNATIONAL INC. (d)—C-93
 RW PRODUCTIONS (p)—C-93
 SCANLINE VIDEO (p)—C-93
 SILVERSPUR SYNDICATION INC. (d)—C-94
 62nd STREET PRODUCTIONS (p)—C-94
 SKAGGS TELECOMMUNICATIONS SERVICE (p)—C-94
 SPIRITUAL WORLD NETWORK (p & d)—C-95
 SPR NEWS SOURCE INC. (s)—C-95
 STREETERVILLE PRODUCTIONS (p)—C-95
 SUDBOROUGH PRODUCTIONS (p)—C-95
 TAPE-FILM INDUSTRIES (d)—C-96
 TELEVISION LATINA INC. (d)—C-96
 THE TELEVISION SYNDICATION CO. INC. (d & s)—C-97
 UNION SYNDICALE DE LA PRODUCTION AUDIOVISUELLE (USPA) (p)—C-99
 VALENTINO MUSIC LIBRARY (p & d)—C-99
 VIACOM INTERNATIONAL INC. (p & d & s)—C-99
 VIDEOWORKS (p & d)—C-100
 VISUAL PRODUCTIONS '80 LTD. (p & d)—C-100
 VIVA TELEVISION (d)—C-100
 WARNER/LEVINSON CORP. (p & d)—C-102
 WHITE PRODUCTION ARCHIVES INC. (p & d)—C-102
 SID WOLOSZYN INC. (p)—C-103
 WTTW CHANNEL 11 (p & d)—C-104

0610-0400**—newsreels**

ABNF/OCAL POINT TV NEWS NETWORK (p & d)—C-67
 AMERICAN PROGRAMS INTERNATIONAL (d)—C-68
 CABLE FILMS & CABLE VIDEO (d)—C-71
 CATALYST PRODUCTION SERVICES (p)—C-72
 CLASSIC ENTERTAINMENT PRODUCTIONS (d)—C-73
 DNR PRODUCTIONS INC. (p)—C-151
 ENTERTAINMENT PROGRAMMING SERVICES LTD. (d)—C-76
 FILM LIFE INC./FORTRESS FILM DEPOSITORY (p & d)—C-77
 GANNETT PRODUCTION SERVICES/KUSA-TV (p)—C-78
 GRAY-SCHWARTZ ENTERPRISES INC. (d)—C-79

Your message in this ad space could cost as little as \$95, and it will reach the people important to you!

Television & Cable Factbook

GROUP W NEWS SERVICES (p)—C-79
 HEARST ENTERTAINMENT (d)—C-80
 INTERNATIONAL CONTACT INC. (p & d)—C-81
 GENE LESTER PRODUCTIONS (d)—C-84
 MAJESTIC ENTERTAINMENT INC. (d & s)—C-85
 MARATHON INTERNATIONAL PRODUCTIONS (p)—C-85
 MEDIALINK (d)—C-86
 MIGHTY MINUTE PROGRAMS (d & s)—C-87
 MOVIEZONE NEWS INC. (d)—C-87
 NAVY BROADCASTING SERVICE/NAVY NEWS THIS WEEK (p)—C-88
 NAVY OFFICE OF INFORMATION (d)—C-88
 NBC ENTERPRISES INC. (p & d)—C-88
 ROCK SOLID PRODUCTIONS (p)—C-93
 SPIRITUAL WORLD NETWORK (p & d)—C-95
 SPORTLITE FILMS/VIDEO (d)—C-95
 STERLING COMMUNICATIONS (p)—C-95
 TAPE-FILM INDUSTRIES (d)—C-96

0610-0420**—open-end film commercials (made for TV)**

ABNF/OCAL POINT TV NEWS NETWORK (p & d)—C-67
 ACADEMY FILM PRODUCTIONS INC. (p)—C-67
 AD*VANTAGE INC. (p & d & s)—C-67
 ADVERTISERS BROADCASTING CO. (p)—C-67
 ANIMART FX (p & d)—C-68
 BANDELIER INC. (p)—C-69
 BMG MUSIC PUBLISHING CANADA INC. (p)—C-70
 BONNEVILLE MEDIA COMMUNICATIONS (p & d)—C-70
 BRAVERMAN PRODUCTIONS INC. (p)—C-70
 BUZZCO ASSOCIATES INC. (p)—C-71
 CAMRAC STUDIOS (p & d)—C-71
 CATALYST PRODUCTION SERVICES (p)—C-72
 CHRISTIAN TELEVISION NETWORK (p & d)—C-72
 CINECRAFT INC. (p & d)—C-73
 DNR PRODUCTIONS INC. (p)—C-151
 MICHAEL DUNN PRODUCTIONS (p)—C-75
 GANNETT PRODUCTION SERVICES/KUSA-TV (p)—C-78
 FRANK GARI PRODUCTIONS INC. (p)—C-78
 JEFF GOLD PRODUCTIONS INC. (p)—C-78
 WERNER HLINKA PRODUCTIONS INC. (p)—C-81
 IRIS FILMS INC. (p)—C-82
 KAMEN AUDIO PRODUCTIONS INC. (p)—C-83
 K & H PRODUCTIONS INC. (p)—C-83
 LeSEA BROADCASTING NETWORK (p)—C-84
 LIGHTSCAPE PRODUCTIONS INC. (p & d)—C-84
 LOEBEL-McAWARD PRODUCTIONS INC. (p)—C-84
 MAYSLES FILMS INC. (p)—C-85
 McGUIANE STUDIO INC. (p)—C-85
 METROWEST COMMUNICATIONS GROUP (p & d)—C-86, C-114
 MINCEY PRODUCTIONS INC. (p)—C-87
 MOVIEZONE PRODUCTIONS (p)—C-87
 NCTV, NATIONAL COLLEGE TELEVISION (p & d)—C-88
 NEW VISIONS SYNDICATION INC. (p & d)—C-89

PANTOMIME PICTURES INC. (p)—C-90
 ROCK SOLID PRODUCTIONS (p)—C-93
 GLENN ROLAND FILMS (p & d)—C-93
 RW PRODUCTIONS (p)—C-93
 SEPTEMBER PRODUCTIONS (p)—C-94
 62nd STREET PRODUCTIONS (p)—C-94
 SKAGGS TELECOMMUNICATIONS SERVICE (p)—C-94
 SPORTLITE FILMS/VIDEO (d)—C-95
 TANNEBRINE ROSE ASSOC. INC. (p)—C-96
 TAPE-FILM INDUSTRIES (d)—C-96
 TECHNISONIC STUDIOS INC. (p)—C-96
 TPC COMMUNICATIONS INC. (d)—C-97
 TRIO VISUAL EFFECTS (p)—C-98
 VIDEO WEST (p)—C-100

0610-0440**—pay cable**

ABNF/OCAL POINT TV NEWS NETWORK (p & d)—C-67
 ACAMA FILMS (d)—C-67
 BEST FILM & VIDEO CORP. (p & d)—C-70
 BRAVERMAN PRODUCTIONS INC. (p)—C-70
 CABLE FILMS & CABLE VIDEO (d)—C-71
 CASABLANCA IV (d)—C-71
 CBC TV PROGRAM SALES (d)—C-72
 CINE SOURCE (d)—C-73
 DICK CLARK PRODUCTIONS INC. (p)—C-73
 COE FILM ASSOCIATES INC. (d)—C-73
 COMMUNICATIONS INC. (p)—C-73
 COMSAT VIDEO ENTERPRISES (d)—C-108
 CORI FILMS INTERNATIONAL (d)—C-73
 CRYSTAL PICTURES INC. (d & s)—C-74
 DLT ENTERTAINMENT LTD. (d)—C-75
 DNR PRODUCTIONS INC. (p)—C-151
 ENTERTAINMENT PROGRAMMING SERVICES LTD. (d)—C-76
 EURAMCO INTERNATIONAL INC. (d)—C-76
 EXCEL TELEMEDIA INTERNATIONAL CORP. (d & s)—C-76
 FILMWORLD TELEVISION INC. (d)—C-77
 FIRST FILM AND TAPE INC. (p)—C-77
 FOUR STAR INTERNATIONAL INC. (d)—C-77
 FOX/LORBER ASSOCIATES INC. (p & d & s)—C-77
 FREMANTLE INTERNATIONAL INC./TALBOT TELEVISION LTD. (d)—C-78
 GANNETT PRODUCTION SERVICES/KUSA-TV (p)—C-78
 THE SAMUEL GOLDWYN TELEVISION CO. (p & d)—C-78
 GOULD ENTERTAINMENT CORP. (d)—C-79
 GRANADA TELEVISION INTERNATIONAL LTD. (d)—C-79
 THE ART GREENFIELD CO. (d & s)—C-79
 HARMONY GOLD USA INC. (d)—C-80
 HEARST ENTERTAINMENT (d)—C-80
 HERITAGE ENTERTAINMENT INC. (d)—C-81
 INTERCONTINENTAL RELEASING CORP. (p)—C-81
 IBS/INTERNATIONAL BROADCAST SYSTEMS LTD. (d)—C-81
 INTERNATIONAL BROADCAST SYSTEMS INC. (d)—C-112
 INTERNATIONAL TELE-FILM ENTERPRISES LTD. (d)—C-82
 ITC ENTERTAINMENT GROUP (p & d & s)—C-82
 KAMEN AUDIO PRODUCTIONS INC. (p)—C-83
 KRYPTON INTERNATIONAL CORP. (d & s)—C-83
 KUSHNER LOCKE CO. INC. (p & d)—C-83
 LONDON FILMS (p & d)—C-84

Services—0600

LONDON TELEVISION SERVICE (p & d)—C-84
 MAJESTIC ENTERTAINMENT INC. (d & s)—C-85
 MAJOR LEAGUE BASEBALL PRODUCTIONS (p)—C-85
 EDDY MANSON PRODUCTIONS INC./MARGERY MUSIC CO. (p)—C-85
 McGLANE STUDIO INC. (p)—C-85
 MEDIACAST TELEVISION ENTERTAINMENT LTD. (p)—C-86
 MG/PERIN INC. (d)—C-86
 WARREN MILLER ENTERTAINMENT (p)—C-87
 MINCEY PRODUCTIONS INC. (p)—C-87
 MIRACLE FILMS (d)—C-87
 MOFFITT-LEE PRODUCTIONS (p)—C-87
 MORRIS VIDEO (p & d)—C-87
 MULLER MEDIA INC. (d)—C-88
 NBC ENTERPRISES INC. (p & d)—C-88
 NEW VISIONS SYNDICATION INC. (p & d)—C-89
 NEW CENTURY TELECOMMUNICATIONS (d)—C-89
 NEW WORLD TELEVISION (p & d & s)—C-89
 NFL FILMS INC. (p)—C-89
 NOVA COMMUNICATIONS (p)—C-89
 PANTOMIME PICTURES INC. (p)—C-90
 TOM PARKER MOTION PICTURES (d)—C-90
 PATHE COMMUNICATIONS CORP. (p & d & s)—C-90
 ALVIN H. PERLMUTTER INC. (p)—C-91
 PHOENIX/BFA FILMS & VIDEO INC. (p & d)—C-91
 POINT OF VIEW PRODUCTIONS (p & d)—C-91
 PROGRAM MARKETING ASSOCIATES INC. (d & s)—C-91
 PROSERV TELEVISION (p & d)—C-115
 PYRAMID FILMS CORP. (d)—C-92
 REEL MOVIES INTERNATIONAL (d & s)—C-92
 ROCK SOLID PRODUCTIONS (p)—C-93
 GLENN ROLAND FILMS (p & d)—C-93
 ROYAL COMMUNICATIONS INTERNATIONAL INC. (d)—C-93
 SAGE ENTERTAINMENT INC. (d)—C-93
 SCANLINE VIDEO (p)—C-93
 SCHIFF-JONES LTD. (p & d)—C-94
 SILVERBACH-LAZARUS GROUP (s)—C-94
 SPIRITUAL WORLD NETWORK (p & d)—C-95
 STERLING COMMUNICATIONS (p)—C-95
 TAPE-FILM INDUSTRIES (d)—C-96
 TELEMOUNT PICTURES INC. (p & d)—C-96
 THE TELEVISION DISTRIBUTION CO. INC. (p & d)—C-96
 THINK ENTERTAINMENT (p)—C-97
 TROMA INC. (d)—C-98
 TWENTIETH CENTURY-FOX TELEVISION (p & d)—C-98
 UNIFILM INTERNATIONAL CO. (d)—C-99
 UPA PRODUCTIONS OF AMERICA (d)—C-99
 VIACOM INTERNATIONAL INC. (p & d)—C-99
 VIDEO-CINEMA FILMS INC. (d)—C-100
 VIDEO MEDIA MARKETING LTD. (d & s)—C-100
 VIDEO WEST (p)—C-100
 VIDEOWORKS (p & d)—C-100
 VIVA TELEVISION (d)—C-100
 WARNER BROTHERS TELEVISION DISTRIBUTION (p & d)—C-102
 WEISS GLOBAL ENTERPRISES (p & d)—C-102
 WESTERN INTERNATIONAL SYNDICATION (d & s)—C-102
 WESTERN TELE-COMMUNICATIONS INC. (d)—C-183
 WHITE PRODUCTION ARCHIVES INC. (p & d)—C-102
 WORLDVISION ENTERPRISES INC. (d)—C-103
 WORLD WRESTLING FEDERATION (p & d)—C-103
 WW ENTERTAINMENT (p & d)—C-104

0610-0460

—radio, syndicated

ABNF/FOCAL POINT TV NEWS NETWORK (p & d)—C-67
 THE AMERICAN JEWISH COMMITTEE (p & d)—C-68
 ASSOCIATED PRESS BROADCAST SERVICES (p & d)—C-69
 AUDIO-TV FEATURES INC. (p & d)—C-69
 BIZNET (p & d)—C-70
 BONNEVILLE MEDIA COMMUNICATIONS (p & d)—C-70
 BRITISH INFORMATION SERVICES (p & d & s)—C-70
BROADCAST DATA SYSTEMS (d & s)—C-133
 BROADCAST NEWS LTD. (p & d)—C-70
 THE CHRISTOPHERS INC. (p & d)—C-72
 CHURCH FEDERATION OF GREATER INDIANAPOLIS INC. (d)—C-72
 DICK CLARK PRODUCTIONS INC. (p)—C-73
 DAY OF DISCOVERY (p & d)—C-74
 DNR PRODUCTIONS INC. (p)—C-151
 DOW JONES BROADCASTING/WALL STREET JOURNAL TV (p & s)—C-75
 DRAKE-CHENAULT (s)—C-110
 ENVOY PRODUCTIONS INC. (p & s)—C-76
 FREEDOM SPORTS NETWORK (p & d & s)—C-78
 THE INDEPENDENT GROUP OF COS. INC. (p & d)—C-112
 LBS COMMUNICATIONS INC. (p & d)—C-84
 LIGHTSCAPE PRODUCTIONS INC. (p & d)—C-84
 MAJOR LEAGUE BASEBALL PRODUCTIONS (p)—C-85
 CHARLES MICHELSON INC. (p & d)—C-87
 MORRIS VIDEO (p & d)—C-87
 NAVY OFFICE OF INFORMATION (d)—C-88
 NBC ENTERPRISES INC. (p & d)—C-88
 NETWORK MUSIC INC. (p & d & s)—C-88
 ALVIN H. PERLMUTTER INC. (p)—C-91
 RAYCOM SPORTS & ENTERTAINMENT (p & d)—C-92
 GLENN ROLAND FILMS (p & d)—C-93
 SACRED HEART PROGRAM INC. (p & d)—C-93
 SPIRITUAL WORLD NETWORK (p & d)—C-95
 STREETERVILLE PRODUCTIONS (p)—C-95
 TAPE-FILM INDUSTRIES (d)—C-96
 TECHNISONIC STUDIOS INC. (p)—C-96
 TRACO ADVERTISING INC. (s)—C-97
 TV HORIZONS (s)—C-98
 UNITED PRESS INTERNATIONAL (d)—C-99

0610-0480

—religious

AWARD FILMS/VIDEO (d)—C-69
 BAUMANN BIBLE TELECASTS INC. (p & d)—C-69
 BONNEVILLE MEDIA COMMUNICATIONS (p & d)—C-70
 BROADCAST NEWS & PRODUCTION (p & d)—C-70
 CATHEDRAL FILMS (p & d)—C-72
 CHRISTIAN TELEVISION NETWORK (p & d)—C-72
 THE CHRISTOPHERS INC. (p & d)—C-72
 CHURCH FEDERATION OF GREATER INDIANAPOLIS INC. (d)—C-72
 THOMAS CRAVEN FILM CORP. (p)—C-74
 CRYSTAL PICTURES INC. (p & d)—C-74
 DAY OF DISCOVERY (p & d)—C-74
 DISCOVERY INTERNATIONAL (d)—C-75
 DNR PRODUCTIONS INC. (p)—C-151
 ENVOY PRODUCTIONS INC. (p & s)—C-76
 EURAMCO INTERNATIONAL INC. (d)—C-76
 FAMILY THEATER INC. (p & d)—C-76
 FILMS AFIELD (p & d)—C-77
 FILMS FOR EDUCATORS/FILMS FOR TELEVISION (d & s)—C-77
 GERREN TELEVISION NETWORK (p & d & s)—C-78
 GOSPEL FILMS INC. (p & d)—C-79

THE ART GREENFIELD CO. (d & s)—C-79
 IBS/INTERNATIONAL BROADCAST SYSTEMS LTD. (d)—C-81
 INTERNATIONAL BROADCAST SYSTEMS INC. (d)—C-112
 INTERNATIONAL TELE-FILM ENTERPRISES LTD. (d)—C-82
 WALTER J. KLEIN CO. LTD. (p)—C-83
 LeSEA BROADCASTING NETWORK (p)—C-84
 MENNONITE MEDIA SERVICES (d)—C-86
 METROWEST COMMUNICATIONS GROUP INC. (p)—C-86
 MODE 2 PRODUCTIONS INC. (p)—C-87
 MORMON NEWS SERVICE (d)—C-87
 NATIONAL COUNCIL OF CHURCHES (p & d)—C-88
 NBC ENTERPRISES INC. (p & d)—C-88
 NOVA COMMUNICATIONS (p)—C-89
 PANTOMIME PICTURES INC. (p)—C-90
 TOM PARKER MOTION PICTURES (d)—C-90
 PAULIST PRODUCTIONS (p & d)—C-90
 PHOENIX/BFA FILMS & VIDEO INC. (p & d)—C-91
 RICHARD H. ROFFMAN ASSOCIATES (p)—C-93
 SACRED HEART PROGRAM INC. (p & d)—C-93
 ROBERT SCHULLER MINISTRIES (p)—C-94
 SPIRITUAL WORLD NETWORK (p & d)—C-95
 STERLING COMMUNICATIONS (p)—C-95
 TECHNISONIC STUDIOS INC. (p)—C-96
 TELE-MISSIONS INTERNATIONAL INC./FAITH-ON-FOCUS PRODUCTIONS (p & d)—C-96
 TPC COMMUNICATIONS INC. (d)—C-97
 TRACO ADVERTISING INC. (p & d & s)—C-97
 UNITED METHODIST COMMUNICATIONS (p & d)—C-99
 UNUSUAL FILMS (p & d)—C-99
 WEISS GLOBAL ENTERPRISES (p & d)—C-102
 WORLDVISION ENTERPRISES INC. (d)—C-103

0610-0500

—slide film commercials

ABNF/FOCAL POINT TV NEWS NETWORK (p & d)—C-67
 ALLEGRO PRODUCTIONS INC. (p)—C-68
 AWARD FILMS/VIDEO (d)—C-69
 CINECRAFT INC. (p & d)—C-73
 COMMUNICATIONS INC. (p)—C-73
 CAL DUNN STUDIOS INC. (p)—C-75
 FILMS FOR EDUCATORS/FILMS FOR TELEVISION (p & d & s)—C-77
 INTERNATIONAL CONTACT INC. (p)—C-81
 METROWEST COMMUNICATIONS GROUP (p & d)—C-114
 NORTHWESTERN INC. (p)—C-89
 GLENN ROLAND FILMS (p & d)—C-93
 SPORTLITE FILMS/VIDEO (d)—C-95
 SWAIN FILM & VIDEO (p)—C-96
 TAPE-FILM INDUSTRIES (d)—C-96
 TECHNISONIC STUDIOS INC. (p)—C-96

0610-0520

—slides & balloons (teleps)

ABNF/FOCAL POINT TV NEWS NETWORK (p & d)—C-67
 ANIFORMS INC. (p)—C-68
 CINECRAFT INC. (p & d)—C-73
 FILMS FOR EDUCATORS/FILMS FOR TELEVISION (p & d & s)—C-77
 NAVY OFFICE OF INFORMATION (d)—C-88
 STREETERVILLE PRODUCTIONS (p & d)—C-95
 STUDIO WEST (p)—C-95
 TAPE-FILM INDUSTRIES (d)—C-96

0610-0525

—Spanish language programming

AGE OF ENLIGHTENMENT VIDEO PRODUCTIONS (p & d & s)—C-68
 AGENCY FOR INSTRUCTIONAL TECHNOLOGY (p & d)—C-68
 BANDELIER INC. (p)—C-69
 BARR FILMS (p & d)—C-69
 BOZELL INC. (s)—C-70
 BRITISH INFORMATION SERVICES (p & d & s)—C-70
 CATALYST PRODUCTION SERVICES (p)—C-72
 CHILDREN'S TELEVISION WORKSHOP (p & d)—C-72
 CORAL PICTURES CORP. (p & d & s)—C-73
 CRYSTAL PICTURES INC. (d & s)—C-74
 JERRY DEXTER PROGRAM SYNDICATION (s)—C-75
 EXCEL TELEMEDIA INTERNATIONAL CORP. (d & s)—C-76
 FILMS FOR EDUCATORS/FILMS FOR TELEVISION (d & s)—C-77
 FOX/LORBER ASSOCIATES INC. (p & d & s)—C-77
 GERREN TELEVISION NETWORK (p & d & s)—C-78
 GLOBAL VISION GROUP (d)—C-78
 I.N.I. ENTERTAINMENT GROUP INC. (p & d & s)—C-81
 IBS/INTERNATIONAL BROADCAST SYSTEMS LTD. (d)—C-81
 INTERNATIONAL BROADCAST SYSTEMS INC. (d)—C-112
 INTERVISION INC. (d)—C-82
 ITC ENTERTAINMENT GROUP (p & d & s)—C-82
 WALTER J. KLEIN CO. LTD. (p)—C-83
 LONDON TELEVISION SERVICE (p & d)—C-84
 M. I. PRODUCTIONS INC. (p & d)—C-87
 NATIONAL FILM BOARD OF CANADA (d)—C-88
 REEL MOVIES INTERNATIONAL (d & s)—C-92
 SATELLITE SYSTEMS OF BREVARD (d)—C-172
 SILVERBACH-LAZARUS GROUP (s)—C-94
 SPANISH TELEVISION SERVICES INC. (d)—C-95
 SPIRITUAL WORLD NETWORK (p & d)—C-95
 TELEMEDIA (d)—C-96
 TELEMUNDO GROUP INC. (p & d)—C-96
 TELEVISION LATINA INC. (d)—C-96
 THE TELEVISION SYNDICATION CO. INC. (d)—C-97
 TURNER PROGRAM SERVICES (s)—C-98
 UNIVISION (d)—C-99
 UPA PRODUCTIONS OF AMERICA (d)—C-99
 VIACOM INTERNATIONAL INC. (p)—C-99
 WESTERN INTERNATIONAL SYNDICATION (d & s)—C-102
 WORLD WIDE BINGO (p)—C-103

0610-0530

—sports

ABC DISTRIBUTION CO. (p & d)—C-67
 ASSOCIATED PRESS BROADCAST SERVICES (p & d)—C-69
 BROADCAST NEWS & PRODUCTION (p)—C-70
 CABLE MEDIA INC. (s)—C-106
 CAPITOL TELEVISION INC. (p)—C-71
 CATALYST PRODUCTION SERVICES (p)—C-72
 COMSAT VIDEO ENTERPRISES (d)—C-108
 CORAL PICTURES CORP. (p & d & s)—C-73
 CTV TELEVISION NETWORK (p)—C-74
 DYNOCOMM PRODUCTIONS (p & d & s)—C-110, C-75
 ENTERTAINMENT PROGRAMMING SERVICES LTD. (d)—C-76
 FREEDOM SPORTS NETWORK (p & d & s)—C-78

Some 23,705 key industry people can see
your message when you advertise
in the
Television & Cable Factbook

GERREN TELEVISION NETWORK (p & d)—C-78
GGP SPORTS (p & d & s)—C-78
THE SAMUEL GOLDWYN TELEVISION CO. (d & s)—C-78
HEMINGWAY BROADCASTING CO. (p & d)—C-80
IBS/INTERNATIONAL BROADCAST SYSTEMS LTD. (d)—C-81
INTERNATIONAL BROADCAST SYSTEMS INC. (d)—C-112
INTERVISION INC. (d)—C-82
JP SPORTS & ENTERTAINMENT (p & d & s)—C-83
WALTER J. KLEIN CO. LTD. (p)—C-83
LONDON TELEVISION SERVICE (p & d)—C-84
MAJOR LEAGUE BASEBALL PRODUCTIONS (p)—C-85
M&M SYNDICATIONS (p & d & s)—C-85
MEDIA HOME ENTERTAINMENT INC. (d)—C-86
WARREN MILLER ENTERTAINMENT (p & d & s)—C-87
MOVIECRAFT INC. (p & d & s)—C-87
OLYMPUS TELEVISION INC. (d & s)—C-89
TOM PARKER MOTION PICTURES (d)—C-90
THE PHOENIX COMMUNICATIONS GROUP (p & d & s)—C-91
PROMARK (d)—C-91
PYRAMID FILMS CORP. (d)—C-92
RAYCOM SPORTS & ENTERTAINMENT (p & d & s)—C-92
REEL MOVIES INTERNATIONAL (d & s)—C-92
SILVERSPUR SYNDICATION INC. (d)—C-94
SPORTLITE FILMS/VIDEO (d)—C-95
SPORTS LEGENDS INC./BERL ROTFELD PRODUCTIONS INC. (p & d)—C-95
SPR NEWS SOURCE INC. (s)—C-95
THE TELEVISION SYNDICATION CO. INC. (d & s)—C-97
TMS NEWS PLUS, TMS BUSINESS PLUS & TMS SPORTS PLUS (p)—C-97
TRANS WORLD INTERNATIONAL INC. (p & d)—C-97
TV HORIZONS (s)—C-98
VIACOM INTERNATIONAL INC. (p & d)—C-99
VITT MEDIA INTERNATIONAL INC. (d & s)—C-100
WESTERN INTERNATIONAL SYNDICATION (d & s)—C-102
WESTERN TELE-COMMUNICATIONS INC. (d)—C-183
WORLDWIDE TELEVISION NEWS CORP. (p & d)—C-103

0610-0540**—stand-alone pay**

BRAVERMAN PRODUCTIONS INC. (p)—C-70
CABLE FILMS & CABLE VIDEO (d)—C-71
COE FILM ASSOCIATES INC. (d)—C-73
COMSAT VIDEO ENTERPRISES (s)—C-108
DNR PRODUCTIONS INC. (p)—C-151
FILMWORLD TELEVISION INC. (d)—C-77
LBS COMMUNICATIONS INC. (d)—C-84
MEDIACAST TELEVISION ENTERTAINMENT LTD. (p)—C-86
WARREN MILLER ENTERTAINMENT (p)—C-87
MIRACLE FILMS (d)—C-87
NEW CENTURY TELECOMMUNICATIONS (d)—C-89
TOM PARKER MOTION PICTURES (d)—C-90
PATHE COMMUNICATIONS CORP. (p & d & s)—C-90
PROSERV TELEVISION (p & d)—C-115
GLENN ROLAND FILMS (p & d)—C-93
ROBERT ROSENHEIM ASSOCIATES (s)—C-93
SAGE ENTERTAINMENT INC. (d)—C-93
TROMA INC. (d)—C-98

0610-0550**—talk**

BRITISH INFORMATION SERVICES (p & d & s)—C-70
CAPITOL TELEVISION INC. (p)—C-71
CTV TELEVISION NETWORK (p)—C-74
DISCOVERY PRODUCTIONS (p)—C-75
DNR PRODUCTIONS INC. (p)—C-151
EXCEL TELEMEDIA INTERNATIONAL CORP. (p & d & s)—C-76
INTERVISION INC. (d)—C-82
KING WORLD PRODUCTIONS (d)—C-83
MINCEY PRODUCTIONS INC. (d)—C-87
MULTIMEDIA ENTERTAINMENT (p & d)—C-88
JIM OWENS & ASSOCIATES INC. (p)—C-90
TOM PARKER MOTION PICTURES (d)—C-90
PINNACLE COMMUNICATIONS INC. (p & d & s)—C-91
SPIRITUAL WORLD NETWORK (p & d)—C-95
THE TELEVISION SYNDICATION CO. INC. (d & s)—C-97
TRIBUNE ENTERTAINMENT CO. (p & d & s)—C-97
VIACOM INTERNATIONAL INC. (p & d & s)—C-99

0610-0555**—travel**

CATALYST PRODUCTION SERVICES (p)—C-72
DISCOVERY PRODUCTIONS (p)—C-75
GENESIS ENTERTAINMENT (d)—C-78
THE ART GREENFIELD CO. (d & s)—C-79
HARMONY GOLD USA INC. (p & d)—C-80
INTERVISION INC. (d)—C-82
WALTER J. KLEIN CO. LTD. (p)—C-83
MAJESTIC ENTERTAINMENT INC. (d & s)—C-85
WARREN MILLER ENTERTAINMENT (p & d & s)—C-87
MINCEY PRODUCTIONS INC. (p)—C-87
TOM PARKER MOTION PICTURES (d)—C-90
PROMARK (d)—C-91
THE TELEVISION SYNDICATION CO. INC. (d & s)—C-97

0610-0560**—TV film/tape series**

ABC DISTRIBUTION CO. (p & d)—C-67
ABNF/FOCAL POINT TV NEWS NETWORK (p & d)—C-67
ACAMA FILMS (d)—C-67
ADLER VIDEO MARKETING LTD. (d)—C-67
AGE OF ENLIGHTENMENT VIDEO PRODUCTIONS (p & d & s)—C-68
AGENCY FOR INSTRUCTIONAL TECHNOLOGY (p & d)—C-68
AMATEUR VIDEO NEWS NETWORK INC. (AVNN) (p & s)—C-68
ROBERT BARON & ASSOCIATES (p)—C-69
BAVARIA FILM GmbH (p & d)—C-69
BEST FILM & VIDEO CORP. (p & d)—C-70
BLUJOU PRODUCTIONS (p & d)—C-70
BRAVERMAN PRODUCTIONS INC. (p)—C-70
BILL BURRUD PRODUCTIONS (P)—C-71
CASABLANCA IV (d)—C-71
CATALYST PRODUCTION SERVICES (p)—C-72
CB COMMUNICATION INC. (d)—C-107
CBC TV PROGRAM SALES (d)—C-72
C. B. DISTRIBUTION CO. (d)—C-72
CHILDREN'S TELEVISION WORKSHOP (p & d)—C-72
THE CHRISTOPHERS INC. (p & d)—C-72
CHURCH FEDERATION OF GREATER INDIANAPOLIS INC. (d)—C-72
CINACO FILM & TV CO. INC. (p & d)—C-72
CINE SOURCE (d)—C-73
DICK CLARK PRODUCTIONS INC. (p)—C-73
CLASSIC ENTERTAINMENT PRODUCTIONS (d)—C-73
COE FILM ASSOCIATES INC. (d)—C-73

COLLEGE BOWL CO. INC. (p)—C-73
THE CRIME CHANNEL (d & s)—C-74
CTV TELEVISION NETWORK (p)—C-74
DAP TV ASSOCIATES (p)—C-74
JERRY DEXTER PROGRAM SYNDICATION (s)—C-75
DISCOVERY INTERNATIONAL (d)—C-75
DLT ENTERTAINMENT LTD. (p & d)—C-75
DNR PRODUCTIONS INC. (p)—C-151
DYNOCOMM PRODUCTIONS (p & d)—C-75
RALPH EDWARDS/STU BILLETT PRODUCTIONS (p)—C-75
ELLIS ENTERPRISES (d)—C-76
ENTERTAINMENT PROGRAMMING SERVICES LTD. (d)—C-76
EURAMCO INTERNATIONAL INC. (d)—C-76
EXCEL TELEMEDIA INTERNATIONAL CORP. (p & d & s)—C-76
DON FEDDERSON PRODUCTIONS (p)—C-76
FILMS FOR EDUCATORS/FILMS FOR TELEVISION (d & s)—C-77
FILMS INC. (d)—C-77
FILMWORLD TELEVISION INC. (d)—C-77
FIRST FILM AND TAPE INC. (p)—C-77
FOX/LORBER ASSOCIATES INC. (p & d & s)—C-77
FREMANTLE INTERNATIONAL INC./TALBOT TELEVISION LTD. (d)—C-78
FRIES DISTRIBUTION CO. (p & d)—C-78
FUNNYWORLD PRODUCTIONS INC. (p & d)—C-78
GAYNES PRODUCTIONS LTD. (p)—C-78
GENESIS ENTERTAINMENT (p & s & d)—C-78
GERREN TELEVISION NETWORK (p & d)—C-78
GOULD ENTERTAINMENT CORP. (d)—C-79
GRANADA TELEVISION INTERNATIONAL LTD. (d)—C-79
GRAY-SCHWARTZ ENTERPRISES INC. (d)—C-79
THE ART GREENFIELD CO. (d & s)—C-79
GUTMAN & GUTMAN INC. (d)—C-80
LARRY HARMON PICTURES CORP. (p & d)—C-80
HARMONY GOLD USA INC. (p & d)—C-80
HEARST ENTERTAINMENT (p & d)—C-80
HEMDALE FILM CORP. (p & d)—C-80
INTERNATIONAL CONTACT INC. (p)—C-81
INTERNATIONAL PROGRAM CONSULTANTS INC. (d & s)—C-82
INTERNATIONAL TELE-FILM ENTERPRISES LTD. (d)—C-82
INTERVISION INC. (d)—C-82
ITC ENTERTAINMENT GROUP (p & d & s)—C-82
J.E.D. PRODUCTIONS CORP. (d)—C-82
J.E.R. PICTURES INC. (d)—C-82
GORDON JONES PROGRAMMING (d)—C-82
WALTER J. KLEIN CO. LTD. (p)—C-83
KUSHNER LOCKE CO. INC. (p & d)—C-83
LBS COMMUNICATIONS INC. (d)—C-84
LILAC PRODUCTIONS (p)—C-84
LONDON FILMS (p & d)—C-84
LONDON TELEVISION SERVICE (p & d)—C-84
MAJOR LEAGUE BASEBALL PRODUCTIONS (p)—C-85
MARATHON INTERNATIONAL PRODUCTIONS (p & d)—C-85
MCA TV INTERNATIONAL (d)—C-85
McGLUANE STUDIO INC. (p)—C-85
MIDWEST COMMUNICATIONS GROUP (p & d)—C-86, C-114
MG/PERIN INC. (d)—C-86
MINCEY PRODUCTIONS INC. (p)—C-87

MIRACLE FILMS (d)—C-87
MODERN TALKING PICTURE SERVICE INC. (d)—C-87
MOFFITT-LEE PRODUCTIONS (p)—C-87
NEWS SERVICE (d)—C-87
MORRIS VIDEO (p & d)—C-87
MOVIECRAFT INC. (p & d & s)—C-87
MOVIECRAFT INC. (p & d & s)—C-87
MOVIECRAFT INC. (p & d & s)—C-87
MOVIECRAFT INC. (p & d & s)—C-87
MULLER MEDIA INC. (p & d)—C-88
MULTIMEDIA ENTERTAINMENT (p & d)—C-88
NBC ENTERPRISES INC. (p & d)—C-88
NCTV, NATIONAL COLLEGE TELEVISION (p & d)—C-88
NEW VISIONS SYNDICATION INC. (p & d)—C-89
NFL FILMS INC. (p & d)—C-89
NOVA COMMUNICATIONS (p)—C-89
OLYMPUS TELEVISION INC. (d & s)—C-89
PANTOMIME PICTURES INC. (p)—C-90
PARADIGM ENTERTAINMENT (p & d & s)—C-90
TOM PARKER MOTION PICTURES (d)—C-90
ALVIN H. PERLMUTTER INC. (p)—C-91
PINNACLE COMMUNICATIONS INC. (p & d & s)—C-91
PROGRAM MARKETING ASSOCIATES INC. (d & s)—C-91
PROSERV TELEVISION (p & d)—C-115
PUBLIC BROADCAST MARKETING INC. (s)—C-61
QUARTET INTERNATIONAL INC. (p & d)—C-92
RAYMOND INTERNATIONAL (d)—C-92
REEL MOVIES INTERNATIONAL (d & s)—C-92
REPUBLIC PICTURES CORP. (p & d)—C-92
RICKSHER PRODUCTIONS LTD. (p)—C-93
RKO PICTURES (p & d)—C-93
ROCK SOLID PRODUCTIONS (p)—C-93
PETER RODGERS ORGANIZATION (d & s)—C-93
THE ROLAND CO. (p)—C-93
GLENN ROLAND FILMS (p & d)—C-93
RW PRODUCTIONS (p)—C-93
SACRED HEART PROGRAM INC. (p & d)—C-93
LOU SCHEIMER PRODUCTIONS (p & d)—C-94
SEVEN NETWORK AUSTRALIA (d)—C-94
SFM MEDIA CORP. (d)—C-94
JOSEPH SIEGMAN INC. (p)—C-94
SILVERBACH-LAZARUS GROUP (s)—C-94
SILVERSPUR SYNDICATION INC. (d)—C-94
SKAGGS TELECOMMUNICATIONS SERVICE (p)—C-94
THE SME GROUP INC. (p)—C-116
SONY PICTURES INTERNATIONAL TELEVISION (p & d)—C-94
SPANISH TELEVISION SERVICES INC. (p)—C-95
SPORTS LEGENDS INC./BERL ROTFELD PRODUCTIONS INC. (p & d)—C-95
STERLING COMMUNICATIONS (p)—C-95
MARTHA STUART COMMUNICATIONS INC. (p & d)—C-95
TAPE-FILM INDUSTRIES (d)—C-96
THE TEL A CAST GROUP (p & d & s)—C-96
TELE-MISSIONS INTERNATIONAL INC./FAITH-ON-FOCUS PRODUCTIONS (p & d)—C-96
TELEMOUNT PICTURES INC. (p & d)—C-96
THE TELEVISION DISTRIBUTION CO. INC. (p & d)—C-96
TELEVISION LATINA INC. (d)—C-96

THE TELEVISION SYNDICATION CO. INC. (d & s)—C-97
 THINK ENTERTAINMENT (p)—C-97
 TRANS WORLD INTERNATIONAL INC. (p & d)—C-97
 TWENTIETH CENTURY-FOX TELEVISION (p & d)—C-98
 TWENTIETH CENTURY FOX TV INTERNATIONAL INC. (p & d)—C-98
 UNION SYNDICALE DE LA PRODUCTION AUDIOVISUELLE (USPA) (p)—C-99
 UNITED METHODIST COMMUNICATIONS (p & d)—C-99
 UNIVERSAL TELEVISION (p)—C-99
 UPA PRODUCTIONS OF AMERICA (d)—C-99
 VICTORY TELEVISION INC. (d)—C-100
 VIDEOFASHION (p & d & s)—C-100
 VIDEO MEDIA MARKETING LTD. (d & s)—C-100
 VIDEO WEST (p)—C-100
 VIDEOWORKS (p & d)—C-100
 VISUAL PRODUCTIONS '80 LTD. (p & d)—C-100
 VIVA TELEVISION (d)—C-100
 WALT DISNEY STUDIOS (p & d)—C-102
 WARNER BROTHERS TELEVISION DISTRIBUTION (p & d)—C-102
 WEISS GLOBAL ENTERPRISES (p & d)—C-102
 WESTON WOODS STUDIOS INC. (p)—C-102
 WORLDVISION ENTERPRISES INC. (d)—C-103
 WORLD WRESTLING FEDERATION (p & d)—C-103
 WTTW CHANNEL 11 (p & d)—C-104
 WW ENTERTAINMENT (p & d)—C-104
 Y & R PROGRAM SERVICES (p & d)—C-104

0610-0580
 —theatrical shorts

AWARD FILMS/VIDEO (d)—C-69
 BUZZCO ASSOCIATES INC. (p)—C-71
 CABLE FILMS & CABLE VIDEO (d)—C-71
 COE FILM ASSOCIATES INC. (d)—C-73
 THOMAS CRAVEN FILM CORP. (p)—C-74
 CRYSTAL PICTURES INC. (d & s)—C-74
 D & R ANIMATION (p)—C-74
 DISCOVERY PRODUCTIONS (p)—C-75
 DNR PRODUCTIONS INC. (p)—C-151
 EXPANDED ENTERTAINMENT (d)—C-76
 FILMS FOR EDUCATORS/FILMS FOR TELEVISION (d & s)—C-77
 FILMS OF INDIA (p & d)—C-77
 FREMANTLE INTERNATIONAL INC./TALBOT TELEVISION LTD. (d)—C-78
 GANNETT PRODUCTION SERVICES/KUSA-TV (p)—C-78
 INTERNATIONAL TELE-FILM ENTERPRISES LTD. (d)—C-82
 INTERVISION INC. (d)—C-82
 GENE LESTER PRODUCTIONS (d)—C-84
 LILAC PRODUCTIONS (p)—C-84
 MARATHON INTERNATIONAL PRODUCTIONS (p)—C-85
 McGUANE STUDIO INC. (p)—C-85
 WARREN MILLER ENTERTAINMENT (p & d & s)—C-87
 MODERN TALKING PICTURE SERVICE INC. (d)—C-87
 MOVECRAFT INC. (d & s)—C-87
 MOVIECRAFT INC. (p & d & s)—C-87
 NATIONAL FILM BOARD OF CANADA (d)—C-88
 NEW VISIONS SYNDICATION INC. (p & d)—C-89
 PANTOMIME PICTURES INC. (p)—C-90
 TOM PARKER MOTION PICTURES (p & d)—C-90
 PHOENIX/BFA FILMS & VIDEO INC. (p & d)—C-91

POINT OF VIEW PRODUCTIONS (p & d)—C-91
 PROGRAM MARKETING ASSOCIATES INC. (d & s)—C-91
 PUNCH FILMS INC. (p)—C-92
 QUARTET INTERNATIONAL INC. (p & d)—C-92
 REPUBLIC PICTURES CORP. (d)—C-92
 ROCK SOLID PRODUCTIONS (p)—C-93
 GLENN ROLAND FILMS (p & d)—C-93
 RW PRODUCTIONS (p)—C-93
 TRIO VISUAL EFFECTS (p)—C-98
 UNUSUAL FILMS (p & d)—C-99
 UPA PRODUCTIONS OF AMERICA (p & d)—C-99
 VIDEOWORKS (p & d)—C-100
 WEISS GLOBAL ENTERPRISES (p & d)—C-102

0610-0600
Publications

AGENCY FOR INSTRUCTIONAL TECHNOLOGY (p & d)—C-68
 THE AMERICAN JEWISH COMMITTEE (p & d)—C-68
 CAPITOL NEWS SERVICE (p)—C-71
 CB COMMUNICATION INC. (d)—C-107
 THE CHRISTOPHERS INC. (p & d)—C-72
 DAY OF DISCOVERY (p & d)—C-74
 ENCYCLOPAEDIA BRITANNICA EDUCATIONAL CORP. (d)—C-76
 FAMILY FILMS (p)—C-76
 FAMILY THEATER INC. (p & d)—C-76
 GOODWAY MARKETING INC. (p & d)—C-111
 INTERMEDIA ARTS MINNESOTA (d)—C-112, C-81
 THOMAS KARWIN & ASSOCIATES (p & d)—C-113
 EDDY MANSON PRODUCTIONS INC./MARGERY MUSIC CO. (p & d)—C-85
 THE MEDIA EXCHANGE INC. (d)—C-86
 MICROWAVE FILTER CO. INC. (p & d)—C-164
 NAVY OFFICE OF INFORMATION (d)—C-88
 RICHARD H. ROFFMAN ASSOCIATES (p)—C-93
 THE ROLAND CO. (p)—C-93
 THE SME GROUP INC. (p)—C-116
 TVONTARIO (p)—C-98
 TVSM INC. (p & d)—C-119
 VSI/GLOBAL VIDEO INC. (p)—C-100

0610-0620
Recording, Audio

ABN/FOCAL POINT TV NEWS NETWORK (p & d)—C-67
 AILES COMMUNICATIONS INC. (p)—C-68
 AUDIO-TV FEATURES INC. (p)—C-69
 BAVARIA FILM GmbH (p)—C-69
 BMG MUSIC PUBLISHING CANADA INC. (p)—C-70
 BONNEVILLE MEDIA COMMUNICATIONS (p)—C-70
 BURLINGTON AUDIO/VIDEO TAPES INC. (p)—C-144
 CATALYST PRODUCTION SERVICES (p)—C-72
 CHURCH OF THE NAZARENE (p & d)—C-72
 CINEGRAFT INC. (p)—C-73
 COMPRO PRODUCTIONS (p)—C-73
 CONTINENTAL FILM PRODUCTIONS CORP. (p)—C-73
 DIGITAL HOUSE LTD. (p & d & s)—C-110
 DON ELLIOTT PRODUCTIONS (p)—C-76
 ETC (p)—C-153
 FAMILY FILMS (p)—C-76
 FRANK GARI PRODUCTIONS INC. (p & d)—C-111, C-78
 THE INDEPENDENT GROUP OF COS. INC. (p & d)—C-112

KAMEN AUDIO PRODUCTIONS INC. (d)—C-83
 LIGHTSCAPE PRODUCTIONS INC. (p)—C-84
 LOOK & CO. (p & d & s)—C-84
 KENNETH R. MEADES (p)—C-114
 METROWEST COMMUNICATIONS GROUP INC. (p)—C-86
 MORRIS VIDEO (p & d)—C-87
 MTL SYSTEMS INC. (p)—C-87
 NETWORK MUSIC INC. (p & d & s)—C-88
 NFL FILMS INC. (p & d)—C-89
 NORTHWESTERN INC. (p)—C-89
 PETERS PRODUCTIONS (p & d)—C-91
 PRODUCTION MASTERS INC. (p)—C-91
 GLENN ROLAND FILMS (p & d)—C-93
 SEAR SOUND (p)—C-94
 62nd STREET PRODUCTIONS (p)—C-94
 SKAGGS TELECOMMUNICATIONS SERVICE (p)—C-94
 SPIRITUAL WORLD NETWORK (p & d)—C-95
 STREETERVILLE PRODUCTIONS (p)—C-95
 SUDBOROUGH PRODUCTIONS (p)—C-95
 SWAIN FILM & VIDEO (p)—C-96
 TANNEBRINE ROSE ASSOC. INC. (p)—C-96
 TECHNISONIC STUDIOS INC. (p)—C-96
 UNITED METHODIST COMMUNICATIONS (p & d)—C-99
 VALENTINO MUSIC LIBRARY (p & d)—C-99
 WARNER/LEVINSON CORP. (p & d)—C-102

0610-0640
Stock Footage

ALLEGRO PRODUCTIONS INC. (p & d)—C-68
 JOHN E. ALLEN INC. (d)—C-68
 AMATEUR VIDEO NEWS NETWORK INC. (AVNN) (p & d)—C-68
 AMERICAN MOTION PICTURES (p & d)—C-105, C-68
 ARCHIVE FILMS INC. (p & d & s)—C-69
 AWARD FILMS/VIDEO (d)—C-69
 BJOUI PRODUCTIONS (p & d)—C-70
 BRITISH INFORMATION SERVICES (p & d & s)—C-70
 BROADCAST NEWS & PRODUCTION (d)—C-70
 BILL BURRUD PRODUCTIONS (p)—C-71
 CAMRAC STUDIOS (p)—C-71
 CASCOM SYNDICATION INC. (p & s & d)—C-72
 CINEMA ARTS INC. (d)—C-73
 DICK CLARK PRODUCTIONS INC. (p)—C-73
 CLASSIC ENTERTAINMENT PRODUCTIONS (p & d)—C-73
 COE FILM ASSOCIATES INC. (d)—C-73
 COMPRO PRODUCTIONS (p)—C-73
 THOMAS CRAVEN FILM CORP. (p)—C-74
 CROSSPOINT PRODUCTIONS (s)—C-74
 DYNOCOMM PRODUCTIONS (p, d, s)—C-110
 ENCYCLOPAEDIA BRITANNICA EDUCATIONAL CORP. (d)—C-76
 EXCEL TELEMEDIA INTERNATIONAL CORP. (d & s)—C-76
 FILMFAIR COMMUNICATIONS (s)—C-77
 FILMS OF INDIA (p & d)—C-77
 FREMANTLE INTERNATIONAL INC./TALBOT TELEVISION LTD. (d)—C-78
 GRANADA TELEVISION INTERNATIONAL LTD. (d)—C-79
 GROUP W NEWS SERVICES (p & d)—C-79
 THE HARTLEY FILM FOUNDATION INC. (p & d)—C-80
 HEARST ENTERTAINMENT (d)—C-80
 INTERNATIONAL CONTACT INC. (p & d)—C-81
 INTERNATIONAL TELE-FILM ENTERPRISES LTD. (d)—C-82
 LIGHTSCAPE PRODUCTIONS INC. (d)—C-84
 LIONHEART TELEVISION INTERNATIONAL (d)—C-84
 LONDON TELEVISION SERVICE (p & d)—C-84

M&M SYNDICATIONS (p & d)—C-85
 METROWEST COMMUNICATIONS GROUP (p & d)—C-114
 WARREN MILLER ENTERTAINMENT (p)—C-87
 MILNER-FENWICK INC. (p & d)—C-87
 MORRIS VIDEO (p & d)—C-87
 MOVIECRAFT INC. (p & d & s)—C-87
 MOVIECRAFT NEWS INC. (d)—C-87
 NAVY OFFICE OF INFORMATION (d)—C-88
 NBC ENTERPRISES INC. (p & d)—C-88
 NEW VISIONS SYNDICATION INC. (p & d)—C-89
 NFL FILMS INC. (p & d)—C-89
 ALVIN H. PERLMUTTER INC. (p)—C-91
 PHOENIX/BFA FILMS & VIDEO INC. (p & d)—C-91
 POINT OF VIEW PRODUCTIONS (p & d)—C-91
 PYRAMID FILMS CORP. (d)—C-92
 ROCK SOLID PRODUCTIONS (p)—C-93
 GLENN ROLAND FILMS (p & d)—C-93
 ROYAL COMMUNICATIONS INTERNATIONAL INC. (p & d)—C-93
 SWAIN FILM & VIDEO (p)—C-96
 THE TELEVISION SYNDICATION CO. INC. (d)—C-97
 VIDEO-CINEMA FILMS INC. (d)—C-100
 WEISS GLOBAL ENTERPRISES (p & d)—C-102
 WHITE PRODUCTION ARCHIVES INC. (p & d)—C-102
 WORLDWIDE TELEVISION NEWS CORP. (p)—C-103
 Z-AXIS CORP. (s)—C-104

0610-0660
Teletext

ACCU-WEATHER INC. (p & d)—C-67
 STUART N. BROTMAN (p & d)—C-106
 COMSAT VIDEO ENTERPRISES (d)—C-108
 NEXUS DISPLAY SYSTEMS CORP. (p & d)—C-166
 PROGRAMLINK (d)—C-115
 REUTERS LTD. (p & d)—C-93
 SATELLITE SYSTEMS OF BREVARD (d)—C-172
 SUN TELEVISION (p & d)—C-96
 TELETECH COMMUNICATIONS (d)—C-118
 TMS NEWS PLUS, TMS BUSINESS PLUS & TMS SPORTS PLUS (p)—C-97

0610-0680
Videotext

ACCU-WEATHER INC. (p & d)—C-67
 STUART N. BROTMAN (p & d)—C-106
 CABLE VIDEO ENTERTAINMENT INC. (p)—C-71
 CB COMMUNICATION INC. (d)—C-107
 K-TECH (d)—C-160
 MTL SYSTEMS INC. (p)—C-87
 NEXUS DISPLAY SYSTEMS CORP. (p & d)—C-166
 REUTERS LTD. (p & d)—C-93
 GLENN ROLAND FILMS (p & d)—C-93
 TELETECH COMMUNICATIONS (d)—C-118
 TMS NEWS PLUS, TMS BUSINESS PLUS & TMS SPORTS PLUS (p)—C-97

0610-0700
Weather Information

ACCU-WEATHER INC. (p & d)—C-67
 ETC (p)—C-153
 GROUP W NEWS SERVICES (p & d)—C-79
 KAVOURAS INC. (p & d)—C-159
 TEXAS ELECTRONICS INC. (p)—C-178
 WSI CORP. (p & d)—C-120

0700—Studio Equipment & Supplies

0710 AUDIO EQUIPMENT

0710-0020

Amplifiers

ANIXTER CABLE TV (CANADA) (d) C-140
 AUDIO BROADCAST GROUP INC. (d) C-141
 AUDIO DEVELOPMENTS LTD. (m) C-141
 AUDITRONICS INC. (m) C-142
 BARRETT ASSOCIATES INC. (d & r) C-142
 BROADCAST AUDIO CORP. (m) C-144
 BROADCAST AUTOMATION INC. (d & r) C-144
BROADCAST ELECTRONICS INC. (m) C-144
 BROADCAST SUPPLY WEST (d) C-144
 BRYSTONVERMONT LTD. (m) C-144
 BSM BROADCAST SYSTEMS INC. (m & d) C-144
 CATV SERVICES INC. (d) C-145
 CAVECO EQUIPMENT LTD. (d) C-146
 CENTER VIDEO INDUSTRIAL CO. INC. (d) C-146
 CROWN INTERNATIONAL INC. (m) C-149
 DATATEK CORP. (m) C-150
 DORROUGH ELECTRONICS (m) C-151
 DYNAIR ELECTRONICS INC. (m) C-151
 DYNAMIC TECHNOLOGY LTD. (m) C-151
 ESE (m) C-153
 FOR-A CORP. OF AMERICA (m) C-154
 GENTNER ELECTRONICS CORP. (m) C-155
 THE GRASS VALLEY GROUP INC. (m) C-155
 HALL ELECTRONICS INC. (d) C-156
 H & E MICRO-TRAK CORP. (m) C-156
 HARRIS ALLIED BROADCAST EQUIPMENT (m) C-156
 HEDCO (m) C-156
 HEWLETT-PACKARD CO. (m) C-156
 HOLZBERG INC. (d) C-157
 IMMAD BROADCAST SERVICES (r) C-157
 INTERNATIONAL NUCLEAR CORP. (m) C-158
 INTRASTELLAR ELECTRONICS (r) C-158
 JBL PROFESSIONAL (m) C-158
 JOHNSON ELECTRONICS INC. (m) C-159
 KINTEK INC. (m) C-160
 LANDY ASSOCIATES INC. (d) C-160
 LENCO INC. (m) C-161
 LINES VIDEO SYSTEMS (d) C-161
 LOGITEK (m) C-162
 MAGNAVOX CATV SYSTEMS INC. (m) C-162
 McCURDY TELECOMMUNICATION PRODUCTS (m & r) C-163
 MEGA HERTZ (d) C-163
 MIDWEST COMMUNICATIONS CORP. (d) C-164
 MOBILE-CAM PRODUCTS (m) C-165
 MULTI-TRACK MAGNETICS/RANGERTONE (m & d) C-166
 NADY SYSTEMS INC. (m) C-166
 OMICRON VIDEO (m) C-167
 PACIFIC RECORDERS & ENGINEERING CORP. (d) C-167
 PANASONIC COMMUNICATIONS & SYSTEMS CO. (m) C-168
 PERCE-PHELPS INC. (d) C-168
 PESA AMERICA INC. (m) C-168
 PLASMEC SYSTEMS LTD. (d) C-169
 PROTECH AUDIO CORP. (m) C-170

RF TECHNOLOGIES (m & d) C-171
 ROH PRODUCTS (m) C-171
 RUSSCO ELECTRONICS MANUFACTURING INC. (m) C-172
 SESCOM INC. (m) C-173
 SHINTRON CO. INC. (m) C-173
 SINGER PRODUCTS INC. (d) C-174
 STUDER REVOX AMERICA INC. (m) C-175
 STUDIO TECHNOLOGIES INC. (m) C-175
 TAPE-ATHON CORP. (m) C-176
 TECHNOV INDUSTRIES LTD. (m) C-176
 TEKTRONK INC. (m) C-176
 TELE-TECH ELECTRONICS LTD. (d) C-177
 TELEX COMMUNICATIONS INC. (m) C-178
 TOA ELECTRONICS INC. (m) C-179
 UTAH SCIENTIFIC INC. (m) C-180
 VERSA-COUNT INC. (m) C-182
 VIDEO ACCESSORY CORP. (m) C-182
 WARD-BECK SYSTEMS LTD. (m) C-183

0710-0040

—audio DAs

AUDIO DEVELOPMENTS LTD. (m) C-141
 AUDIOVISUAL INC. (d) C-142
 AUDITRONICS INC. (m) C-142
 BAL LTD./ALLEN AVIONICS INC. (m) C-142
 BEAVERONICS INC. (d) C-143
 BENCHMARK MEDIA SYSTEMS INC. (m) C-143
 BROADCAST AUDIO CORP. (m) C-144
 BROADCAST SUPPLY WEST (d) C-144
 BSM BROADCAST SYSTEMS INC. (m & d) C-144
 CENTER VIDEO INDUSTRIAL CO. INC. (d) C-146
 CENTRAL DYNAMICS LTD. (m & r) C-146
 CHANNELMATIC INC. (m) C-147
 COMMUNICATIONS SYSTEMS GROUP (d & r) C-148
 COMPREHENSIVE VIDEO SUPPLY CORP. (d) C-148
 DATATEK CORP. (m) C-150
 dB COMMUNICATIONS INC. (d) C-150
 DI-TECH INC. (m) C-151
 DYNAIR ELECTRONICS INC. (m) C-151
 ESE (m) C-153
 FM SYSTEMS INC. (m & d) C-154
 FOR-A CORP. OF AMERICA (m) C-154
 FUTURE PRODUCTIONS INC. (m) C-154
 GENTNER ELECTRONICS CORP. (m) C-155
 THE GRASS VALLEY GROUP INC. (m) C-155
 H & E MICRO-TRAK CORP. (m) C-156
 HEDCO (m) C-156
 IMAGE VIDEO LTD. (m) C-157
 INTERNATIONAL NUCLEAR CORP. (m) C-158
 LAIRD TELEMEDIA INC. (m) C-160
 LECTROSONICS INC. (m) C-161
 LETCH VIDEO OF AMERICA INC. (m) C-161
 LENCO INC. (m) C-161
 LOGITEK (m) C-162
 MOBILE-CAM PRODUCTS (m) C-165
 OMICRON VIDEO (m) C-167
 PACIFIC RECORDERS & ENGINEERING CORP. (m) C-167
 PESA AMERICA INC. (m) C-168
 PROTECH AUDIO CORP. (m) C-170
 RMT ENGINEERING INC. (d) C-171
 ROH PRODUCTS (m) C-171
 RUSSCO ELECTRONICS MANUFACTURING INC. (m) C-172
 SESCOM INC. (m) C-173

SHINTRON CO. INC. (m) C-173
 SHURE BROTHERS INC. (m) C-173
 SIGMA ELECTRONICS INC. (m) C-173
 H. A. SOLUTECH LTD. (m) C-174
 TECHNOV INDUSTRIES LTD. (m) C-176
 TELE-MEASUREMENTS INC. (d) C-177
 TELEMET (m) C-177
 TELEX COMMUNICATIONS INC. (m) C-178
 TOWNSEND CORP. (d) C-179
 UTAH SCIENTIFIC INC. (m) C-180
 VERSATECH INDUSTRIES INC. (m) C-182
 VIDEO ACCESSORY CORP. (m) C-182
 VIDEOTEK INC. (m) C-182
 WARD-BECK SYSTEMS LTD. (m) C-183
 WHEATSTONE CORP. (m) C-183

0710-0060

—clamping

APHEX SYSTEMS LTD. (m) C-141
 BSM BROADCAST SYSTEMS INC. (m & d) C-144
 DYNAMIC TECHNOLOGY LTD. (m) C-151
 HEDCO (m) C-156
 INTERNATIONAL NUCLEAR CORP. (m) C-158
 OMICRON VIDEO (m) C-167
 PROTECH AUDIO CORP. (m) C-170
 SHINTRON CO. INC. (m) C-173
 VIDEOTEK INC. (m) C-182

0710-0080

—compressing

APHEX SYSTEMS LTD. (m) C-141
 AUDIO DEVELOPMENTS LTD. (m) C-141
 FM SYSTEMS INC. (m & d) C-154
 INOVONICS INC. (m) C-158
 ORBAN (m) C-167
 PROTECH AUDIO CORP. (m) C-170
 SESCOM INC. (m) C-173
 SYMETRIX INC. (m) C-176
 TELE-MEASUREMENTS INC. (d) C-177
 VALLEY INTERNATIONAL INC. (m) C-180
 WARD-BECK SYSTEMS LTD. (m) C-183

0710-0100

—distribution

ANIXTER CABLE TV (CANADA) (d) C-140
 AUDIO DEVELOPMENTS LTD. (m) C-141
 AUDITRONICS INC. (m) C-142
 BAL LTD./ALLEN AVIONICS INC. (m) C-142
 BENCHMARK MEDIA SYSTEMS INC. (m) C-143
 BSM BROADCAST SYSTEMS INC. (m & d) C-144
 CATV SERVICES INC. (d) C-145
 CENTRAL DYNAMICS LTD. (m & r) C-146
 CHANNELMATIC INC. (m) C-147
 COMPREHENSIVE VIDEO SUPPLY CORP. (d) C-148
 DATATEK CORP. (m) C-150
 DYNAIR ELECTRONICS INC. (m) C-151
 DYNAMIC TECHNOLOGY LTD. (m) C-151
 ESE (m) C-153
 FOR-A CORP. OF AMERICA (m) C-154
 GENTNER ELECTRONICS CORP. (m) C-155
 H & E MICRO-TRAK CORP. (m) C-156
 HEDCO (m) C-156
 INTERNATIONAL NUCLEAR CORP. (m) C-158
 INTRASTELLAR ELECTRONICS (r) C-158

LAIRD TELEMEDIA INC. (m) C-160
 LETCH VIDEO OF AMERICA INC. (m) C-161
 LENCO INC. (m) C-161
 LOGITEK (m) C-162
 MARTI ELECTRONICS INC. (m) C-163
 MOBILE-CAM PRODUCTS (m) C-165
 OMICRON VIDEO (m) C-167
 PACIFIC RECORDERS & ENGINEERING CORP. (m) C-167
 PLASMEC SYSTEMS LTD. (d) C-169
 PROTECH AUDIO CORP. (m) C-170
 RMT ENGINEERING INC. (d & r) C-171
 ROH PRODUCTS (m) C-171
 SESCOM INC. (m) C-173
 SHINTRON CO. INC. (m) C-173
 SHURE BROTHERS INC. (m) C-173
 TECHNOV INDUSTRIES LTD. (m) C-176
 TELEX COMMUNICATIONS INC. (m) C-178
 UTAH SCIENTIFIC INC. (m) C-180
 VERSATECH INDUSTRIES INC. (m) C-182
 VIDEO ACCESSORY CORP. (m) C-182
 VIDEOTEK INC. (m) C-182
 WARD-BECK SYSTEMS LTD. (m) C-183
 WHEATSTONE CORP. (m) C-183

0710-0120

—line

AUDIO DEVELOPMENTS LTD. (m) C-141
 AUDITRONICS INC. (m) C-142
 BENCHMARK MEDIA SYSTEMS INC. (m) C-143
 BRYSTONVERMONT LTD. (m) C-144
 BSM BROADCAST SYSTEMS INC. (m & d) C-144
 CATV SERVICES INC. (d) C-145
 DATATEK CORP. (m) C-150
 INTERNATIONAL NUCLEAR CORP. (m) C-158
 INTRASTELLAR ELECTRONICS (r) C-158
 LETCH VIDEO OF AMERICA INC. (m) C-161
 LOGITEK (m) C-162
 MARTI ELECTRONICS INC. (m) C-163
 OMICRON VIDEO (m) C-167
 PROTECH AUDIO CORP. (m) C-170
 ROH PRODUCTS (m) C-171
 SESCOM INC. (m) C-173
 SHURE BROTHERS INC. (m) C-173
 TECHNOV INDUSTRIES LTD. (m) C-176
 VALLEY INTERNATIONAL INC. (m) C-180
 WARD-BECK SYSTEMS LTD. (m) C-183

0710-0140

—monitor, power

AUDIOVISUAL INC. (d) C-142
 BROADCAST AUDIO CORP. (m) C-144
 BRYSTONVERMONT LTD. (m) C-144
 BSM BROADCAST SYSTEMS INC. (m & d) C-144
 DATATEK CORP. (m) C-150
 ELECTRO-VOICE INC. (m) C-152
 H & E MICRO-TRAK CORP. (m) C-156
 JBL PROFESSIONAL (m) C-158
 LENCO INC. (m) C-161
 LOGITEK (m) C-162
 MARTI ELECTRONICS INC. (m) C-163
 PACIFIC RECORDERS & ENGINEERING CORP. (d) C-167
 PROTECH AUDIO CORP. (m) C-170
 ROH PRODUCTS (m) C-171
 SESCOM INC. (m) C-173
 STUDER REVOX AMERICA INC. (m) C-175

Studio Equipment & Supplies—0700

TECHNOV INDUSTRIES LTD. (m)—C-176
TOWNSEND CORP. (d)—C-179

0710-0180

—mike

AUDIO DEVELOPMENTS LTD. (m)—C-141
AUDIOVISUAL INC. (d)—C-142
BSM BROADCAST SYSTEMS INC. (m & d)—C-144
THE CAMERA MART INC. (d)—C-145
CENTER VIDEO INDUSTRIAL CO. INC. (d)—C-146
COMPREHENSIVE VIDEO SUPPLY CORP. (d)—C-148
DATATEK CORP. (m)—C-150
LOGITEK (m)—C-162
NADY SYSTEMS INC. (m)—C-166
PACIFIC RECORDERS & ENGINEERING CORP. (d)—C-167
PANASONIC COMMUNICATIONS & SYSTEMS CO. (m)—C-168
PLASMEC SYSTEMS LTD. (d)—C-169
PROTECH AUDIO CORP. (m)—C-170
ROH PRODUCTS (d)—C-171
SEI ELECTRONICS (d)—C-173
SESCOM INC. (m)—C-173
SHURE BROTHERS INC. (m)—C-173
SONY COMMUNICATIONS PRODUCTS CO. (m)—C-174
SYMETRIX INC. (m)—C-176
TELEX COMMUNICATIONS INC. (m)—C-178
TOA ELECTRONICS INC. (m)—C-179
VALLEY INTERNATIONAL INC. (m)—C-180

0710-0180

—mixer

AUDIO DEVELOPMENTS LTD. (m)—C-141
AUDIOVISUAL INC. (d)—C-142
BROADCAST SUPPLY WEST (d)—C-144
BSM BROADCAST SYSTEMS INC. (m & d)—C-144
THE CAMERA MART INC. (d)—C-145
CENTER VIDEO INDUSTRIAL CO. INC. (d)—C-146
COMPREHENSIVE VIDEO SUPPLY CORP. (d)—C-148
GRAHAM-PATTEN SYSTEMS INC. (m & d)—C-155
HALLIKAINEN & FRIENDS INC. (m)—C-156
JBL PROFESSIONAL (m)—C-158
JVC PROFESSIONAL PRODUCTS CO. (m & d)—C-159
LOGITEK (m)—C-162
LTM CORP. OF AMERICA (m)—C-162
PACIFIC RECORDERS & ENGINEERING CORP. (m)—C-167
PANASONIC COMMUNICATIONS & SYSTEMS CO. (m)—C-168
PLASMEC SYSTEMS LTD. (d)—C-169
PROTECH AUDIO CORP. (m)—C-170
QUALITY VIDEO SUPPLY CORP. (d)—C-170
ROH PRODUCTS (m)—C-171
RUSSCO ELECTRONICS MANUFACTURING INC. (m)—C-172
SEI ELECTRONICS (d)—C-173
SESCOM INC. (m)—C-173
SHURE BROTHERS INC. (m)—C-173
SONY COMMUNICATIONS PRODUCTS CO. (m)—C-174
STANTON MAGNETICS INC. (d)—C-175
SYMETRIX INC. (m)—C-176
TOA ELECTRONICS INC. (m)—C-179

0710-0200

—peak limiting, AM

APHEX SYSTEMS LTD. (m)—C-141
BROADCAST SUPPLY WEST (d)—C-144
CIRCUIT RESEARCH LABS INC. (m)—C-147
DELTA ELECTRONICS INC. (m)—C-150
DORROUGH ELECTRONICS (m)—C-151
INOVONICS INC. (m)—C-158
KAHN COMMUNICATIONS INC. (m)—C-159

MARTI ELECTRONICS INC. (m)—C-163
ORBAN (m)—C-167
PROTECH AUDIO CORP. (m)—C-170
VALLEY INTERNATIONAL INC. (m)—C-180

0710-0220

—peak limiting, FM

APHEX SYSTEMS LTD. (m)—C-141
BROADCAST SUPPLY WEST (d)—C-144
CIRCUIT RESEARCH LABS INC. (m)—C-147
DORROUGH ELECTRONICS (m)—C-151
INOVONICS INC. (m)—C-158
MARTI ELECTRONICS INC. (m)—C-163
ORBAN (m)—C-167
PROTECH AUDIO CORP. (m)—C-170
VALLEY INTERNATIONAL INC. (m)—C-180

0710-0240

—power

BRYSTONVERMONT LTD. (m)—C-144
CROWN INTERNATIONAL INC. (m)—C-149
GENTNER ELECTRONICS CORP. (m)—C-155
INTRASTELLAR ELECTRONICS (r)—C-158
LENCO INC. (m)—C-161
LOGITEK (m)—C-162
MARTI ELECTRONICS INC. (m)—C-163
MOLE-RICHARDSON CO. (m)—C-165
PACIFIC RECORDERS & ENGINEERING CORP. (d)—C-167
PANASONIC COMMUNICATIONS & SYSTEMS CO. (m)—C-168
PROTECH AUDIO CORP. (m)—C-170
ROH PRODUCTS (m)—C-171
TOWNSEND CORP. (d)—C-179

0710-0260

—power supplies

ALPHA TECHNOLOGIES INC. (m)—C-139
ATLAS/SOUNDOLIER (m)—C-141
BENCHMARK MEDIA SYSTEMS INC. (m)—C-143
C.J. TRANSFORMER CO. (m)—C-144
THE CAMERA MART INC. (d)—C-145
COMPREHENSIVE VIDEO SUPPLY CORP. (d)—C-148
G. C. ELECTRONICS CO. (m)—C-154
HEWLETT-PACKARD CO. (m)—C-156
INTRASTELLAR ELECTRONICS (r)—C-158
MAGNAVOX CATV SYSTEMS INC. (m)—C-162
MOLE-RICHARDSON CO. (m)—C-165
MULTI-TRACK MAGNETICS/RANGERTONE (m & d)—C-166
PACIFIC RECORDERS & ENGINEERING CORP. (m)—C-167
POWER CONVERSION PRODUCTS INC. (m)—C-169
PROTECH AUDIO CORP. (m)—C-170
TECHNOV INDUSTRIES LTD. (m)—C-176
WARD-BECK SYSTEMS LTD. (m)—C-183

0710-0280

—preamps

AUDIOVISUAL INC. (d)—C-142
AUDTRONICS INC. (m)—C-142
BROADCAST ELECTRONICS INC. (m)—C-144
BRYSTONVERMONT LTD. (m)—C-144
BSM BROADCAST SYSTEMS INC. (m & d)—C-144
CROWN INTERNATIONAL INC. (m)—C-149
DATATEK CORP. (m)—C-150
H & E MICRO-TRAK CORP. (m)—C-156
HEWLETT-PACKARD CO. (m)—C-156
INTRASTELLAR ELECTRONICS (r)—C-158
LOGITEK (m)—C-162
PACIFIC RECORDERS & ENGINEERING CORP. (m)—C-167
PROTECH AUDIO CORP. (m)—C-170
ROH PRODUCTS (m)—C-171

RUSSCO ELECTRONICS MANUFACTURING INC. (m)—C-172
SEI ELECTRONICS (d)—C-173
SESCOM INC. (m)—C-173
SHURE BROTHERS INC. (m)—C-173
SINGER PRODUCTS INC. (d)—C-174
STANTON MAGNETICS INC. (m)—C-175
STUDIO TECHNOLOGIES INC. (m)—C-175
SYMETRIX INC. (m)—C-176
TELE-TECH ELECTRONICS LTD. (d)—C-177
TOA ELECTRONICS INC. (m)—C-179
TOWNSEND CORP. (d)—C-179
VALLEY INTERNATIONAL INC. (m)—C-180
VERSA-COUNT INC. (m)—C-182
WARD-BECK SYSTEMS LTD. (m)—C-183

0710-0300

—preamps—microphone

AUDIO DEVELOPMENTS LTD. (m)—C-141
AUDTRONICS INC. (m)—C-142
BENCHMARK MEDIA SYSTEMS INC. (m)—C-143
BROADCAST SUPPLY WEST (d)—C-144
THE CAMERA MART INC. (d)—C-145
CROWN INTERNATIONAL INC. (m)—C-149
DATATEK CORP. (m)—C-150
LECTROSONICS INC. (m)—C-161
LOGITEK (m)—C-162
PACIFIC RECORDERS & ENGINEERING CORP. (m)—C-167
PLASMEC SYSTEMS LTD. (d)—C-169
PROTECH AUDIO CORP. (m)—C-170
ROH PRODUCTS (m)—C-171
SEI ELECTRONICS (d)—C-173
SESCOM INC. (m)—C-173
SHURE BROTHERS INC. (m)—C-173
SOLID STATE LOGIC INC. (m & d)—C-174
STUDIO TECHNOLOGIES INC. (m)—C-175
SWINTEK ENTERPRISES INC. (m)—C-175
SYMETRIX INC. (m)—C-176
TELEX COMMUNICATIONS INC. (m)—C-178
VALLEY INTERNATIONAL INC. (m)—C-180
WARD-BECK SYSTEMS LTD. (m)—C-183
WORLD VIDEO INC. (m)—C-184

0710-0320

—preamps—modules for consoles

AUDIO DEVELOPMENTS LTD. (m)—C-141
BROADCAST AUDIO CORP. (m)—C-144
LEITCH VIDEO OF AMERICA INC. (m)—C-161
PACIFIC RECORDERS & ENGINEERING CORP. (m)—C-167
SESCOM INC. (m)—C-173
SOLID STATE LOGIC INC. (m & d)—C-174
TELE-MEASUREMENTS INC. (d)—C-177
TELEX COMMUNICATIONS INC. (m)—C-178

0710-0340

—preamps—phone

BROADCAST ELECTRONICS INC. (m & r)—C-144
BRYSTONVERMONT LTD. (m)—C-144
LOGITEK (m)—C-162
PACIFIC RECORDERS & ENGINEERING CORP. (m)—C-167
SEI ELECTRONICS (d)—C-173
SESCOM INC. (m)—C-173
SHURE BROTHERS INC. (m)—C-173
TELEX COMMUNICATIONS INC. (m)—C-178

0710-0360

—preamps—stereo

AUDIO DEVELOPMENTS LTD. (m)—C-141
BRYSTONVERMONT LTD. (m)—C-144
LOGITEK (m)—C-162
PACIFIC RECORDERS & ENGINEERING CORP. (m)—C-167
SEI ELECTRONICS (d)—C-173
SHURE BROTHERS INC. (m)—C-173
SOLID STATE LOGIC INC. (m & d)—C-174

0710-0380

—preamps—turntable

BRYSTONVERMONT LTD. (m)—C-144
LOGITEK (m)—C-162
PACIFIC RECORDERS & ENGINEERING CORP. (m)—C-167
RUSSCO ELECTRONICS MANUFACTURING INC. (m)—C-172
SEI ELECTRONICS (d)—C-173
SHURE BROTHERS INC. (m)—C-173

0710-0400

—processing

APHEX SYSTEMS LTD. (m)—C-141
AUDIO BROADCAST GROUP INC. (d)—C-141
BROADCAST SUPPLY WEST (d)—C-144
CIRCUIT RESEARCH LABS INC. (m)—C-147
DOLBY LABORATORIES INC. (m)—C-151
INOVONICS INC. (m)—C-158
JBL PROFESSIONAL (m)—C-158
LECTROSONICS INC. (m)—C-161
LENCO INC. (m)—C-161
ORBAN (m)—C-167
PEP INC. (d)—C-168
SYMETRIX INC. (m)—C-176
VALLEY INTERNATIONAL INC. (m)—C-180

0710-0420

—remote audio

AUDIO BROADCAST GROUP INC. (d)—C-141
AUDIO DEVELOPMENTS LTD. (m)—C-141
PROTECH AUDIO CORP. (m)—C-170
ROH PRODUCTS (m)—C-171

0710-0440

ATRs

BROADCAST SUPPLY WEST (d)—C-144
COMMUNICATIONS SYSTEMS GROUP (d & r)—C-148
FOSTEX CORP. OF AMERICA (m & d & r)—C-154
HALL ELECTRONICS INC. (d & r)—C-156
HOLZBERG INC. (d)—C-157
LEAMING INDUSTRIES (m)—C-161
OTARI CORP. (m)—C-167
PACIFIC RECORDERS & ENGINEERING CORP. (m)—C-167
PERCE-PHELPS INC. (d)—C-168
SONY COMMUNICATIONS PRODUCTS CO. (m)—C-174
SONY PROFESSIONAL AUDIO (m)—C-174
STUDER REVOX AMERICA INC. (m)—C-175
TELE-TECH ELECTRONICS LTD. (d)—C-177
TOWNSEND CORP. (d)—C-179

0710-0460

Audio Consoles

AMS INDUSTRIES INC. (m & d)—C-140
AUDIO BROADCAST GROUP INC. (d)—C-141
AUDIO DEVELOPMENTS LTD. (m)—C-141
AUDTRONICS INC. (m)—C-142
AUTOGRAM CORP. (m)—C-142
BARRETT ASSOCIATES INC. (d)—C-142
BROADCAST AUDIO CORP. (m)—C-144
BROADCAST ELECTRONICS INC. (m)—C-144
BROADCAST SUPPLY WEST (d)—C-144
THE CAMERA MART INC. (d)—C-145
CAVECO EQUIPMENT LTD. (d)—C-146
COMMUNICATIONS SYSTEMS GROUP (d & r)—C-148
ECCO INC./CONVERGENCE (m)—C-152
FOR-A CORP. OF AMERICA (m)—C-154
GLW ENTERPRISES (m)—C-155
THE GRASS VALLEY GROUP INC. (m)—C-155
HALLIKAINEN & FRIENDS INC. (m)—C-156
H & E MICRO-TRAK CORP. (m)—C-156

HARRIS ALLIED BROADCAST EQUIPMENT (m & d)—C-156
 HARRISON BY GLW (m)—C-156
 HOLZBERG INC. (d)—C-157
 HOWE TECHNOLOGIES CORP. (m)—C-157
 INTERNATIONAL NUCLEAR CORP. (m)—C-158
 LOGTEK (m)—C-162
 NEOTEK CORP. (m)—C-166
 NEVE (m & d)—C-166
 OTARI CORP. (m)—C-167
 PACIFIC RECORDERS & ENGINEERING CORP. (m)—C-167
 PANASONIC COMMUNICATIONS & SYSTEMS CO. (m)—C-168
 PERCE-PHELPS INC. (d)—C-168
 RADIO RESOURCES AND SERVICES CORP. (d)—C-170
 RUSSCO ELECTRONICS MANUFACTURING INC. (m)—C-172
 SAMSON TECHNOLOGIES CORP. (d)—C-172
 SINGER PRODUCTS INC. (d)—C-174
 SOLID STATE LOGIC INC. (m & d)—C-174
 SONY COMMUNICATIONS PRODUCTS CO. (m)—C-174
 SONY PROFESSIONAL AUDIO (m)—C-174
 STUDER REVOX AMERICA INC. (m)—C-175
 TELE-TECH ELECTRONICS LTD. (d)—C-177
 TELEVISION TECHNOLOGY CORP. (m)—C-178
 TOA ELECTRONICS INC. (m)—C-179
 WARD-BECK SYSTEMS LTD. (m)—C-183
 WHEATSTONE CORP. (m)—C-183
 WINSTED CORP. (m)—C-184

0710-0480

—monaural

AUDITRONICS INC. (m)—C-142
 AUTOGRAM CORP. (m)—C-142
 BROADCAST AUDIO CORP. (m)—C-144
 BROADCAST ELECTRONICS INC. (m & r)—C-144
 HALLIKAINEN & FRIENDS INC. (m)—C-156
 HOWE TECHNOLOGIES CORP. (m)—C-157
 LOGTEK (m)—C-162
 PACIFIC RECORDERS & ENGINEERING CORP. (m)—C-167
 PANASONIC COMMUNICATIONS & SYSTEMS CO. (m)—C-168
 SOLID STATE LOGIC INC. (m & d)—C-174
 STUDER REVOX AMERICA INC. (m)—C-175
 TELEVISION TECHNOLOGY CORP. (m)—C-178
 TOWNSEND CORP. (d)—C-179
 WARD-BECK SYSTEMS LTD. (m)—C-183
 WHEATSTONE CORP. (m)—C-183

0710-0500

—stereo

AMS INDUSTRIES INC. (m & d)—C-140
 AUDIO-TECHNICA U.S. INC. (m)—C-142
 AUDITRONICS INC. (m)—C-142
 AUTOGRAM CORP. (m)—C-142
 BROADCAST AUDIO CORP. (m)—C-144
 BROADCAST ELECTRONICS INC. (m & r)—C-144
 GLW ENTERPRISES (m)—C-155
 THE GRASS VALLEY GROUP INC. (m)—C-155
 HALLIKAINEN & FRIENDS INC. (m)—C-156
 HARRISON BY GLW (m)—C-156
 HOWE TECHNOLOGIES CORP. (m)—C-157
 IMMAD BROADCAST SERVICES (r)—C-157
 LOGTEK (m)—C-162
 NEOTEK CORP. (m)—C-166
 NEVE (m & d)—C-166
 PACIFIC RECORDERS & ENGINEERING CORP. (m)—C-167
 PANASONIC COMMUNICATIONS & SYSTEMS CO. (m)—C-168
 SOLID STATE LOGIC INC. (m & d)—C-174
 SONY PROFESSIONAL AUDIO (m)—C-174
 STUDER REVOX AMERICA INC. (m)—C-175

TELEVISION TECHNOLOGY CORP. (m)—C-178
 TOA ELECTRONICS INC. (m)—C-179
 TOWNSEND CORP. (d)—C-179
 WARD-BECK SYSTEMS LTD. (m)—C-183
 WHEATSTONE CORP. (m)—C-183

0710-0520**Audio Controls**

AMCO ENGINEERING CO. (m)—C-139
 H & E MICRO-TRAK CORP. (m)—C-156
 HOLZBERG INC. (d)—C-157
 INTERNATIONAL NUCLEAR CORP. (m)—C-158
 PENNY & GILES INC. (m & d)—C-168
 TELE-TECH ELECTRONICS LTD. (d)—C-177

0710-0540

—rotary attenuators

ATLAS/SOUNDOLIER (m)—C-141
 PENNY & GILES INC. (m & d)—C-168

0710-0560

—slide attenuators

CIPHER DIGITAL INC. (m)—C-147
 PENNY & GILES INC. (m & d)—C-168

0710-0580**Audio Level Indicators**

BROADCAST AUTOMATION INC. (d)—C-144
 THE CAMERA MART INC. (d & r)—C-145
 DORROUGH ELECTRONICS (m)—C-151
 ESE (m)—C-153
 GLW ENTERPRISES (m)—C-155
 GRAHAM-PATTEN SYSTEMS INC. (m & d)—C-155
 H & E MICRO-TRAK CORP. (m)—C-156
 HARRISON BY GLW (m)—C-156
 HOLZBERG INC. (d)—C-157
 INOVONICS INC. (m)—C-158
 LOGTEK (m)—C-162
 PLASMEC SYSTEMS LTD. (d)—C-169
 RADIO RESOURCES AND SERVICES CORP. (d)—C-170
 ROH PRODUCTS (m)—C-171
 SELCO PRODUCTS CO. (m)—C-173
 SESCOM INC. (m)—C-173
 SIMPSON ELECTRIC CO. (m)—C-174
 SINGER PRODUCTS INC. (d)—C-174
 H. A. SOLUTECH LTD. (m)—C-174
 TELE-TECH ELECTRONICS LTD. (d)—C-177
 TOWNSEND CORP. (d)—C-179
 WARD-BECK SYSTEMS LTD. (m)—C-183

0710-0600

—LED

AUDIO DEVELOPMENTS LTD. (m)—C-141
 BENCHMARK MEDIA SYSTEMS INC. (m)—C-143
 BROADCAST AUTOMATION INC. (d)—C-144
 DORROUGH ELECTRONICS (m)—C-151
 ESE (m)—C-153
 GRAHAM-PATTEN SYSTEMS INC. (m & d)—C-155
 LOGTEK (m)—C-162
 PROTECH AUDIO CORP. (m)—C-170
 SYMETRIX INC. (m)—C-176
 VIDEOTEK INC. (m)—C-182

0710-0620

—PPM

AUDIO DEVELOPMENTS LTD. (m)—C-141
 BENCHMARK MEDIA SYSTEMS INC. (m)—C-143
 BROADCAST AUTOMATION INC. (d)—C-144

There is no more visible place for your advertising message than the pages of the Television & Cable Factbook

GRAHAM-PATTEN SYSTEMS INC. (m & d)—C-155
 INOVONICS INC. (m)—C-158
 SELCO PRODUCTS CO. (m)—C-173
 H. A. SOLUTECH LTD. (m)—C-174
 SYMETRIX INC. (m)—C-176
 TELECOMMUNICATION PRODUCTS CORP. (m)—C-176
 VIDEOTEK INC. (m)—C-182
 WARD-BECK SYSTEMS LTD. (m)—C-183

0710-0640

—video monitor display

ESE (m)—C-153
 INOVONICS INC. (m)—C-158

0710-0660

—VU

BENCHMARK MEDIA SYSTEMS INC. (m)—C-143
 BROADCAST AUTOMATION INC. (d)—C-144
 ESE (m)—C-153
 GRAHAM-PATTEN SYSTEMS INC. (m & d)—C-155
 ROH PRODUCTS (m)—C-171
 SELCO PRODUCTS CO. (m)—C-173
 SIMPSON ELECTRIC CO. (m)—C-174
 H. A. SOLUTECH LTD. (m)—C-174
 SYMETRIX INC. (m)—C-176
 VIDEOTEK INC. (m)—C-182
 WARD-BECK SYSTEMS LTD. (m)—C-183

0710-0680**Audio Monitors**

BARRETT ASSOCIATES INC. (d & r)—C-142
 BEYER DYNAMIC INC. (m & d)—C-143
 THE CAMERA MART INC. (d & r)—C-145
 CLEAR-COM INTERCOM SYSTEMS (m)—C-147
 dB COMMUNICATIONS INC. (d)—C-150
 FOSTEX CORP. OF AMERICA (m & d & r)—C-154
 GAUSS (m)—C-154
 HARRIS ALLIED BROADCAST EQUIPMENT (d)—C-156
 HOLZBERG INC. (d)—C-157
 JBL PROFESSIONAL (m)—C-158
 LANDY ASSOCIATES INC. (d)—C-160
 LINES VIDEO SYSTEMS (d)—C-161
 MEGA HERTZ (d)—C-163
 MERLIN ENGINEERING WORKS (m)—C-163
 MIDWEST COMMUNICATIONS CORP. (d)—C-164
 NCS INDUSTRIES (d & r)—C-166
 PERCE-PHELPS INC. (d)—C-168
 PLASMEC SYSTEMS LTD. (d)—C-169
 QUALITY VIDEO SUPPLY CORP. (d)—C-170
 RADIO RESOURCES AND SERVICES CORP. (d)—C-170
 ROH PRODUCTS (m)—C-171
 SINGER PRODUCTS INC. (d)—C-174
 SONY COMMUNICATIONS PRODUCTS CO. (m)—C-174
 STUDER REVOX AMERICA INC. (m)—C-175
 TELEMET (m)—C-177
 TELE-TECH ELECTRONICS LTD. (d)—C-177
 TELEX COMMUNICATIONS INC. (m)—C-178
 TOA ELECTRONICS INC. (m)—C-179
 VIDEOTEK INC. (m)—C-182
 WORLD VIDEO INC. (m)—C-184

0710-0700

—headphones

AKG ACOUSTICS INC. (m)—C-138
 AUDIO-TECHNICA U.S. INC. (m)—C-142
 BARRETT ASSOCIATES INC. (d)—C-142
 BEYER DYNAMIC INC. (m & d)—C-143
 BROADCAST ELECTRONICS INC. (d)—C-144
 BROADCAST SUPPLY WEST (d)—C-144
 CLEAR-COM INTERCOM SYSTEMS (m)—C-147
 FOSTEX CORP. OF AMERICA (m & d & r)—C-154
 H & E MICRO-TRAK CORP. (d)—C-156
 NAKAMICHI AMERICA CORP. (m)—C-166
 PACIFIC RECORDERS & ENGINEERING CORP. (d)—C-167
 ROH PRODUCTS (d)—C-171
 SEI ELECTRONICS (d)—C-173
 SENNHEISER ELECTRONIC CORP. (m)—C-173
 SONY PROFESSIONAL AUDIO (m)—C-174
 STANTON MAGNETICS INC. (m & d)—C-175
 TELEX COMMUNICATIONS INC. (m)—C-178
 TOA ELECTRONICS INC. (m)—C-179

0710-0720

—speakers

BARRETT ASSOCIATES INC. (d)—C-142
 BROADCAST ELECTRONICS INC. (d)—C-144
 BROADCAST SUPPLY WEST (d)—C-144
 CLEAR-COM INTERCOM SYSTEMS (m)—C-147
 FOSTEX CORP. OF AMERICA (m & d & r)—C-154
 GAUSS (m)—C-154
 H & E MICRO-TRAK CORP. (d)—C-156
 PACIFIC RECORDERS & ENGINEERING CORP. (d)—C-167
 PANASONIC COMMUNICATIONS & SYSTEMS CO. (m)—C-168
 ROH PRODUCTS (d)—C-171
 SAMSON TECHNOLOGIES CORP. (d)—C-172
 SEI ELECTRONICS (d)—C-173
 STUDER REVOX AMERICA INC. (m)—C-175
 TOA ELECTRONICS INC. (m)—C-179

0710-0740**Audio Patch Panels**

ADC TELECOMMUNICATIONS INC. (m)—C-137
 AUDIO ACCESSORIES INC. (m)—C-141
 AUDIO BROADCAST GROUP INC. (d)—C-141
 AUDITRONICS INC. (m)—C-142
 BARRETT ASSOCIATES INC. (d)—C-142
 BROADCAST ELECTRONICS INC. (d)—C-144
 BROADCAST SUPPLY WEST (d)—C-144
 THE CAMERA MART INC. (d)—C-145
 CANARE CABLE INC. (m & d)—C-145
 COMPREHENSIVE VIDEO SUPPLY CORP. (d)—C-148
 CONNECTRONICS CORP. (m)—C-149
 FOSTEX CORP. OF AMERICA (m & d & r)—C-154
 GENTNER ELECTRONICS CORP. (m)—C-155
 HARRIS ALLIED BROADCAST EQUIPMENT (d)—C-156
 HOLZBERG INC. (d)—C-157
 KINGS ELECTRONICS CO. INC. (m)—C-160
 LINES VIDEO SYSTEMS (d)—C-161

MCCURDY TELECOMMUNICATION PRODUCTS (m & r)—C-163
METROPOLITAN ELECTRIC MANUFACTURING CO. (m)—C-163
MOBILE-CAM PRODUCTS (m)—C-165
PACIFIC RECORDERS & ENGINEERING CORP. (m)—C-167
PERCE-PHELPS INC. (d)—C-168
PENNY & GILES INC. (m & d)—C-168
PLASMEC SYSTEMS LTD. (m)—C-169
QUALITY VIDEO SUPPLY CORP. (d)—C-170
RADIO RESOURCES AND SERVICES CORP. (d)—C-170
RMT ENGINEERING INC. (d)—C-171
SEI ELECTRONICS (d)—C-173
SESCOM INC. (m)—C-173
SINGER PRODUCTS INC. (d)—C-174
SOLID STATE LOGIC INC. (m & d)—C-174
SWITCHCRAFT INC. (m)—C-175
TELE-MEASUREMENTS INC. (d)—C-177
TELE-TECH ELECTRONICS LTD. (d)—C-177
TOWNSEND CORP. (m)—C-179
TRIMM INC. (m)—C-179
TROMPETER ELECTRONICS INC. (m)—C-180
WARD-BECK SYSTEMS LTD. (m)—C-183
WIREWORKS CORP. (m)—C-184

0710-0780

Audio Processing Equipment

AMS INDUSTRIES INC. (m & d)—C-140
AUDIO BROADCAST GROUP INC. (d)—C-141
AUDIO DEVELOPMENTS LTD. (m)—C-141
BARRETT ASSOCIATES INC. (d & r)—C-142
BROADCAST SUPPLY WEST (d)—C-144
CAVECO EQUIPMENT LTD. (d)—C-146
CIRCUIT RESEARCH LABS INC. (m)—C-147
DELTA ELECTRONICS INC. (m)—C-150
DORROUGH ELECTRONICS (m)—C-151
EVENTIDE INC. (m & d)—C-153
FOR-A CORP. OF AMERICA (m)—C-154
GENTNER ELECTRONICS CORP. (m)—C-155
HARRIS ALLIED BROADCAST EQUIPMENT (m & d)—C-156
HOLZBERG INC. (d)—C-157
INOVONICS INC. (m)—C-158
KAHN COMMUNICATIONS INC. (m)—C-159
LEXICON INC. (m)—C-161
LOGITEK (m)—C-162
MEGA HERTZ (d)—C-163
MIDWEST COMMUNICATIONS CORP. (d)—C-164
NEVE (m & d)—C-166
NEW ENGLAND DIGITAL (m)—C-166
ORBAN (m)—C-167
PLASMEC SYSTEMS LTD. (d)—C-169
RADIO RESOURCES AND SERVICES CORP. (d)—C-170
SINGER PRODUCTS INC. (d)—C-174
SOLID STATE LOGIC INC. (m & d)—C-174
SONY PROFESSIONAL AUDIO (m)—C-174
STUDIO TECHNOLOGIES INC. (m)—C-175
SYMETRIX INC. (m)—C-176
TELE-MEASUREMENTS INC. (d)—C-177
TELE-TECH ELECTRONICS LTD. (d)—C-177
VALLEY INTERNATIONAL INC. (m)—C-180
WEGENER COMMUNICATIONS INC. (m)—C-183
WHEATSTONE CORP. (m)—C-183

0710-0780

—effects equipment

APHEX SYSTEMS LTD. (m)—C-141
AUDIO DEVELOPMENTS LTD. (m)—C-141
CIRCUIT RESEARCH LABS INC. (m)—C-147
EVENTIDE INC. (m & d)—C-153
LEXICON INC. (m)—C-161
MACKENZIE LABORATORIES INC. (m)—C-162
ORBAN (m)—C-167
STUDIO TECHNOLOGIES INC. (m)—C-175
TELE-TECH ELECTRONICS LTD. (d)—C-177

0710-0800

—effects equipment—ALC, AGC amplifiers

APHEX SYSTEMS LTD. (m)—C-141
AUDIO BROADCAST GROUP INC. (d)—C-141
CIRCUIT RESEARCH LABS INC. (m)—C-147
FM SYSTEMS INC. (m & d)—C-154
INOVONICS INC. (m)—C-158
LEARNING INDUSTRIES (m)—C-161
LOGITEK (m)—C-162
MARTI ELECTRONICS INC. (m)—C-163
ORBAN (m)—C-167
PROTECH AUDIO CORP. (m)—C-170
SESCOM INC. (m)—C-173
SYMETRIX INC. (m)—C-176
VALLEY INTERNATIONAL INC. (m)—C-180
WEGENER COMMUNICATIONS INC. (m)—C-183

0710-0820

—effects equipment—AM compressor/limiters

APHEX SYSTEMS LTD. (m)—C-141
AUDIO BROADCAST GROUP INC. (d)—C-141
AUDIO DEVELOPMENTS LTD. (m)—C-141
BARRETT ASSOCIATES INC. (d & r)—C-142
BSM BROADCAST SYSTEMS INC. (m & d)—C-144
CIRCUIT RESEARCH LABS INC. (m)—C-147
DORROUGH ELECTRONICS (m)—C-151
INOVONICS INC. (m)—C-158
KAHN COMMUNICATIONS INC. (m)—C-159
MARTI ELECTRONICS INC. (m)—C-163
MOSELEY ASSOCIATES INC. (m)—C-165
ORBAN (m)—C-167
PROTECH AUDIO CORP. (m)—C-170
VALLEY INTERNATIONAL INC. (m)—C-180
WHEATSTONE CORP. (m)—C-183

0710-0840

—effects equipment—analog special effects, reverb

AKG ACOUSTICS INC. (m)—C-138
AUDIO BROADCAST GROUP INC. (d)—C-141
AUDIO DEVELOPMENTS LTD. (m)—C-141
BARRETT ASSOCIATES INC. (d & r)—C-142
EVENTIDE INC. (m & d)—C-153
ORBAN (m)—C-167
PACIFIC RECORDERS & ENGINEERING CORP. (d)—C-167
TOA ELECTRONICS INC. (m)—C-179

0710-0860

—effects equipment—audio/video sync delay

AMS INDUSTRIES INC. (m & d)—C-140
EVENTIDE INC. (m & d)—C-153
LEXICON INC. (m)—C-161
MERLIN ENGINEERING WORKS (m)—C-163

0710-0880

—effects equipment—de-essers

AUDIO DEVELOPMENTS LTD. (m)—C-141
BARRETT ASSOCIATES INC. (d)—C-142
CIRCUIT RESEARCH LABS INC. (m)—C-147
ORBAN (m)—C-167
PACIFIC RECORDERS & ENGINEERING CORP. (m)—C-167
SYMETRIX INC. (m)—C-176
VALLEY INTERNATIONAL INC. (m)—C-180
WHEATSTONE CORP. (m)—C-183

0710-0900

—effects equipment—digital delay, reverb

AKG ACOUSTICS INC. (m)—C-138
AMS INDUSTRIES INC. (m & d)—C-140
AUDIO DEVELOPMENTS LTD. (m)—C-141
AUDIO/DIGITAL (m)—C-141
BARRETT ASSOCIATES INC. (d)—C-142

EVENTIDE INC. (m & d)—C-153

FOSTEX CORP. OF AMERICA (m & d & r)—C-154
LEXICON INC. (m)—C-161
PACIFIC RECORDERS & ENGINEERING CORP. (d)—C-167
SONY PROFESSIONAL AUDIO (m)—C-174
TOA ELECTRONICS INC. (m)—C-179

0710-0920

—effects equipment—digital special effects

AKG ACOUSTICS INC. (m)—C-138
AUDIO DEVELOPMENTS LTD. (m)—C-141
BARRETT ASSOCIATES INC. (d)—C-142
EVENTIDE INC. (m & d)—C-153
LEXICON INC. (m)—C-161
PACIFIC RECORDERS & ENGINEERING CORP. (d)—C-167

0710-0940

—effects equipment—FM compressor/limiters

APHEX SYSTEMS LTD. (m)—C-141
BARRETT ASSOCIATES INC. (d & r)—C-142
BROADCAST SUPPLY WEST (d)—C-144
CIRCUIT RESEARCH LABS INC. (m)—C-147
DORROUGH ELECTRONICS (m)—C-151
EVENTIDE INC. (m & d)—C-153
INOVONICS INC. (m)—C-158
LEARNING INDUSTRIES (m)—C-161
MOSELEY ASSOCIATES INC. (m)—C-165
ORBAN (m)—C-167
PROTECH AUDIO CORP. (m)—C-170
SYMETRIX INC. (m)—C-176
VALLEY INTERNATIONAL INC. (m)—C-180
WHEATSTONE CORP. (m)—C-183

0710-0960

—effects equipment—graphic equalizers

BARRETT ASSOCIATES INC. (d & r)—C-142
CIRCUIT RESEARCH LABS INC. (m)—C-147
EEO INC./CONVERGENCE (m)—C-152
ELECTRO-VOICE INC. (m)—C-152
GLW ENTERPRISES (m)—C-155
HARRISON BY GLW (m)—C-156
JBL PROFESSIONAL (m)—C-158
NEVE (m & d)—C-166
ORBAN (m)—C-167
SESCOM INC. (m)—C-173
TOA ELECTRONICS INC. (m)—C-179
WHEATSTONE CORP. (m)—C-183

0710-0980

—effects equipment—mechanical reverb

BARRETT ASSOCIATES INC. (d)—C-142
ORBAN (m)—C-167

0710-1000

—effects equipment—music synthesizers

EVENTIDE INC. (m & d)—C-153

0710-1020

—effects equipment—noise reduction

AUDIO DEVELOPMENTS LTD. (m)—C-141
BARRETT ASSOCIATES INC. (d & r)—C-142
CIRCUIT RESEARCH LABS INC. (m)—C-147
DOLBY LABORATORIES INC. (m)—C-151
JBL PROFESSIONAL (m)—C-158
KINTEK INC. (m)—C-160
PACIFIC RECORDERS & ENGINEERING CORP. (d)—C-167
SYMETRIX INC. (m)—C-176
THAT CORP. (m)—C-178
VALLEY INTERNATIONAL INC. (m)—C-180

0710-1040

—effects equipment—parametric equalizers

BARRETT ASSOCIATES INC. (d & r)—C-142
JBL PROFESSIONAL (m)—C-158
ORBAN (m)—C-167
PACIFIC RECORDERS & ENGINEERING CORP. (m)—C-167
SESCOM INC. (m)—C-173
SOLID STATE LOGIC INC. (m & d)—C-174
SONY PROFESSIONAL AUDIO (m)—C-174
SYMETRIX INC. (m)—C-176
TOA ELECTRONICS INC. (m)—C-179
VALLEY INTERNATIONAL INC. (m)—C-180
WARD-BECK SYSTEMS LTD. (m)—C-183
WHEATSTONE CORP. (m)—C-183

0710-1060

—effects equipment—time compression/expansion

AMS INDUSTRIES INC. (m & d)—C-140
EVENTIDE INC. (m & d)—C-153
LEXICON INC. (m)—C-161
PACIFIC RECORDERS & ENGINEERING CORP. (d)—C-167

0710-1080

Audio Tape Equipment & Accessories

AUDIO BROADCAST GROUP INC. (d)—C-141
AUDIOVISUAL INC. (d)—C-142
AVSC INC. (m & d)—C-142
BARRETT ASSOCIATES INC. (d)—C-142
BROADCAST ELECTRONICS INC. (m)—C-144
BROADCAST SUPPLY WEST (d)—C-144
BURLINGTON AUDIO/VIDEO TAPES INC. (d)—C-144
THE CAMERA MART INC. (d)—C-145
CAVECO EQUIPMENT LTD. (d)—C-146
FIDELIPAC CORP. (m)—C-153
FLUJI PHOTO FILM USA INC. (m)—C-154
G. C. ELECTRONICS CO. (m)—C-154
GENEVA GROUP OF COMPANIES (m)—C-155
HALL ELECTRONICS INC. (d & m)—C-156
H & E MICRO-TRAK CORP. (d)—C-156
HARRIS ALLIED BROADCAST EQUIPMENT (d)—C-156
HOLZBERG INC. (d)—C-157
INOVONICS INC. (m)—C-158
INTERNATIONAL TAPETRONICS CORP. (m)—C-158
LANDY ASSOCIATES INC. (d)—C-160
MEGA HERTZ (d)—C-163
MEMTEK PRODUCTS/MEMOREX AUDIO & VIDEO (m)—C-163
MIDWEST COMMUNICATIONS CORP. (d)—C-164
OTARI CORP. (m)—C-167
PERCE-PHELPS INC. (d)—C-168
QUALITY VIDEO SUPPLY CORP. (d)—C-170
RADIO RESOURCES AND SERVICES CORP. (d)—C-170
SEI ELECTRONICS (d)—C-173
SHARP ELECTRONICS CORP. (m)—C-173
SINGER PRODUCTS INC. (d)—C-174
SONO-MAG CORP. (m & d)—C-174
SONY MAGNETIC PRODUCTS GROUP OF AMERICA (m)—C-174
STUDER REVEX AMERICA INC. (m)—C-175
TABER MANUFACTURING & ENGINEERING CO. (m & d)—C-176
TELCO AMERICAN (m)—C-176
TELE-MEASUREMENTS INC. (d)—C-177
TELE-TECH ELECTRONICS LTD. (d)—C-177
TELEVISION TECHNOLOGY CORP. (m)—C-178
TELEX COMMUNICATIONS INC. (m)—C-178
TOWNSEND CORP. (d)—C-179
UNITED AD LABEL CO. INC. (m)—C-180

Your message in this ad space could cost as little as \$95, and it will reach the people important to you!

Television & Cable Factbook

0710-1100

—bulk erasers

AVSC INC. (m)—C-142
BROADCAST SUPPLY WEST (d)—C-144
BURLINGTON AUDIO/VIDEO TAPES INC. (d)—C-144
COMMUNICATION MARKETING & CONSULTING LTD. (m)—C-148
FIDELIPAC CORP. (m)—C-153
FIFE-PEARCE ELECTRIC CO. (d & r)—C-153
GARNER INDUSTRIES (m)—C-154
GENEVA GROUP OF COMPANIES (m)—C-155
INTERNATIONAL TAPETRONICS CORP. (m)—C-158
MAGNASYNC/MOVIOLA CORP. (m)—C-162
MOVIOLA/J & R FILM CO. INC. (m)—C-165
MULTI-TRACK MAGNETICS/RANGERTONE (m)—C-166
PACIFIC RECORDERS & ENGINEERING CORP. (d)—C-167
TABER MANUFACTURING & ENGINEERING CO. (m)—C-176
TEK MEDIA SUPPLY CO. (d)—C-176

0710-1120

—cartridges

BROADCAST SUPPLY WEST (d)—C-144
BURLINGTON AUDIO/VIDEO TAPES INC. (d)—C-144
GENEVA GROUP OF COMPANIES (m)—C-155
H & E MICRO-TRAK CORP. (d)—C-156
INTERNATIONAL TAPETRONICS CORP. (m)—C-158
PEP INC. (d)—C-168
TELCO AMERICAN (d)—C-176

0710-1140

—carts

BROADCAST SUPPLY WEST (d)—C-144
COMMUNICATION MARKETING & CONSULTING LTD. (m)—C-148
FIDELIPAC CORP. (m)—C-153
H & E MICRO-TRAK CORP. (d)—C-156
LIBERTY INDUSTRIES INC. (m & d)—C-161
MINNESOTA MINING & MANUFACTURING (3M) (m)—C-165
NEUMADE PRODUCTS CORP. (m)—C-166
TELCO AMERICAN (d)—C-176

0710-1160

—cassettes

BROADCAST SUPPLY WEST (d)—C-144
BURLINGTON AUDIO/VIDEO TAPES INC. (m & d)—C-144
FUJI PHOTO FILM USA INC. (m)—C-154
ITERA/BELMOOR (m)—C-158
MEMTEK PRODUCTS/MEMOREX AUDIO & VIDEO (m)—C-163
MINNESOTA MINING & MANUFACTURING (3M) (m)—C-165
MOTION PICTURE ENTERPRISES INC. (d)—C-165
MOVIOLA/J & R FILM CO. INC. (d)—C-165
NAKAMICHI AMERICA CORP. (m)—C-166
SEI ELECTRONICS (d)—C-173
SONY MAGNETIC PRODUCTS GROUP OF AMERICA (m)—C-174
STUDIO FILM & TAPE (LA) INC. (d)—C-175
TAPE-ATHON CORP. (m)—C-176
ZONAL LTD. (m & d)—C-184

0710-1180

—cleaners

BURLINGTON AUDIO/VIDEO TAPES INC. (d)—C-144
G. C. ELECTRONICS CO. (m)—C-154
GENEVA GROUP OF COMPANIES (m)—C-155

ITERA/BELMOOR (m)—C-158
LIBERTY INDUSTRIES INC. (m & d)—C-161
LPS LABORATORIES INC. (m)—C-162
MEMTEK PRODUCTS/MEMOREX AUDIO & VIDEO (m)—C-163
MINNESOTA MINING & MANUFACTURING (3M) (m)—C-165
NEUMADE PRODUCTS CORP. (m)—C-166
PLASMEC SYSTEMS LTD. (d)—C-169
RTI RESEARCH TECHNOLOGY INTERNATIONAL (m)—C-172
SEI ELECTRONICS (d)—C-173
TEK MEDIA SUPPLY CO. (d)—C-176

0710-1200

—conveyor erasers

AVSC INC. (m)—C-142
BURLINGTON AUDIO/VIDEO TAPES INC. (d)—C-144
FIFE-PEARCE ELECTRIC CO. (d)—C-153
MULTI-TRACK MAGNETICS/RANGERTONE (d)—C-166
RTI RESEARCH TECHNOLOGY INTERNATIONAL (m)—C-172
TABER MANUFACTURING & ENGINEERING CO. (m)—C-176
TEK MEDIA SUPPLY CO. (d)—C-176

0710-1220

—demagnetizers

BROADCAST ELECTRONICS INC. (m & r)—C-144
BURLINGTON AUDIO/VIDEO TAPES INC. (d)—C-144
FIFE-PEARCE ELECTRIC CO. (d)—C-153
GARNER INDUSTRIES (m)—C-154
G. C. ELECTRONICS CO. (m)—C-154
GENEVA GROUP OF COMPANIES (m)—C-155
MAGNASYNC/MOVIOLA CORP. (m)—C-162
MEMTEK PRODUCTS/MEMOREX AUDIO & VIDEO (m)—C-163
PACIFIC RECORDERS & ENGINEERING CORP. (d)—C-167
RTI RESEARCH TECHNOLOGY INTERNATIONAL (m)—C-172
TEK MEDIA SUPPLY CO. (d)—C-176

0710-1240

—dubbers

MULTI-TRACK MAGNETICS/RANGERTONE (m)—C-166
STEENBECK INC. (m & d)—C-175

0710-1260

—duplicators

GAUSS (m)—C-154
OTARI CORP. (m)—C-167
TELEX COMMUNICATIONS INC. (m)—C-178

0710-1280

—evaluators

RTI RESEARCH TECHNOLOGY INTERNATIONAL (m)—C-172
TEK MEDIA SUPPLY CO. (d)—C-176

0710-1300

—leader tape

BURLINGTON AUDIO/VIDEO TAPES INC. (d)—C-144
MINNESOTA MINING & MANUFACTURING (3M) (m)—C-165
MOTION PICTURE ENTERPRISES INC. (d)—C-165
NEUMADE PRODUCTS CORP. (m)—C-166
ZONAL LTD. (m & d)—C-184

0710-1320

—leaders

AUDICO CHICAGO INC. (m)—C-141
OTARI CORP. (m)—C-167

0710-1340

—logging equipment

MAGNASYNC/MOVIOLA CORP. (m)—C-162
MOVIOLA/J & R FILM CO. INC. (m)—C-165
RF TECHNOLOGIES (m & d)—C-171
STUDER REVOX AMERICA INC. (m)—C-175

0710-1380

—open reels

BROADCAST AUTOMATION INC. (d)—C-144
BURLINGTON AUDIO/VIDEO TAPES INC. (d)—C-144
COMPREHENSIVE SERVICE AUDIO VISUAL INC. (d)—C-148
FIDELIPAC CORP. (m)—C-153
MAGNASYNC/MOVIOLA CORP. (m)—C-162
MINNESOTA MINING & MANUFACTURING (3M) (m)—C-165
MOTION PICTURE ENTERPRISES INC. (d)—C-165
MOVIOLA/J & R FILM CO. INC. (m)—C-165
NEUMADE PRODUCTS CORP. (m)—C-166
OTARI CORP. (m)—C-167
STUDER REVOX AMERICA INC. (m)—C-175
TAPE-ATHON CORP. (m)—C-176
TEK MEDIA SUPPLY CO. (d)—C-176

0710-1400

—rewinders

AUDICO CHICAGO INC. (m)—C-141
COMPREHENSIVE SERVICE AUDIO VISUAL INC. (d)—C-148
ALAN GORDON ENTERPRISES INC. (d)—C-155
MAGNASYNC/MOVIOLA CORP. (m)—C-162
NEUMADE PRODUCTS CORP. (m)—C-166
RTI RESEARCH TECHNOLOGY INTERNATIONAL (m)—C-172
STEENBECK INC. (m & d)—C-175
TEK MEDIA SUPPLY CO. (d)—C-176
TELEX COMMUNICATIONS INC. (m)—C-178

0710-1420

—splice finders

BROADCAST SUPPLY WEST (d)—C-144
FIDELIPAC CORP. (m)—C-153
INTERNATIONAL TAPETRONICS CORP. (m)—C-158
NEUMADE PRODUCTS CORP. (m)—C-166

0710-1440

—splicers

COMPREHENSIVE SERVICE AUDIO VISUAL INC. (d)—C-148
ALAN GORDON ENTERPRISES INC. (d)—C-155
MAGNASYNC/MOVIOLA CORP. (m)—C-162
MOVIOLA/J & R FILM CO. INC. (d)—C-165
MULTI-TRACK MAGNETICS/RANGERTONE (d)—C-166
NEUMADE PRODUCTS CORP. (m)—C-166
TEK MEDIA SUPPLY CO. (d)—C-176

0710-1460

—sprocketed magnetic film

BURLINGTON AUDIO/VIDEO TAPES INC. (d)—C-144
COMPREHENSIVE SERVICE AUDIO VISUAL INC. (d)—C-148
ALAN GORDON ENTERPRISES INC. (d)—C-155
MAGNASYNC/MOVIOLA CORP. (d)—C-162
MOTION PICTURE ENTERPRISES INC. (d)—C-165
MULTI-TRACK MAGNETICS/RANGERTONE (m)—C-166
ZONAL LTD. (m & d)—C-184

0710-1500

—tape decks

AUDIOVISUAL INC. (d)—C-142
AVSC INC. (d)—C-142
FOSTEX CORP. OF AMERICA (m & d & r)—C-154
MULTI-TRACK MAGNETICS/RANGERTONE (d)—C-166
NAKAMICHI AMERICA CORP. (m)—C-166
PACIFIC RECORDERS & ENGINEERING CORP. (d)—C-167
SHARP ELECTRONICS CORP. (m)—C-173
SINGER PRODUCTS INC. (d)—C-174
SONO-MAG CORP. (m & d)—C-174
SONY PROFESSIONAL AUDIO (m)—C-174
STUDER REVOX AMERICA INC. (m)—C-175
TABER MANUFACTURING & ENGINEERING CO. (d)—C-176
TAPE-ATHON CORP. (m)—C-176
TELE-TECH ELECTRONICS LTD. (d)—C-177
TELEVISION TECHNOLOGY CORP. (m)—C-178

0710-1520

—tape decks—ATR

AUDIO BROADCAST GROUP INC. (d)—C-141
FOSTEX CORP. OF AMERICA (m & d & r)—C-154
MULTI-TRACK MAGNETICS/RANGERTONE (d)—C-166
PACIFIC RECORDERS & ENGINEERING CORP. (d)—C-167
SHARP ELECTRONICS CORP. (m)—C-173
SONY COMMUNICATIONS PRODUCTS CO. (m)—C-174
SONY PROFESSIONAL AUDIO (m)—C-174
STUDER REVOX AMERICA INC. (m)—C-175
TELCO AMERICAN (m)—C-176

0710-1540

—tape decks—multitrack (8+) ATR

FOSTEX CORP. OF AMERICA (m & d & r)—C-154
MULTI-TRACK MAGNETICS/RANGERTONE (d)—C-166
PACIFIC RECORDERS & ENGINEERING CORP. (d)—C-167
SONY COMMUNICATIONS PRODUCTS CO. (m)—C-174
SONY PROFESSIONAL AUDIO (m)—C-174
STUDER REVOX AMERICA INC. (m)—C-175
TELEVISION TECHNOLOGY CORP. (m)—C-178

Studio Equipment & Supplies—0700

0710-1580

—tape decks—portable ATR

MULTI-TRACK MAGNETICS/RANGERTONE (d)—C-166
SHARP ELECTRONICS CORP. (m)—C-173
SONY COMMUNICATIONS PRODUCTS CO. (m)—C-174
SONY PROFESSIONAL AUDIO (m)—C-174
STUDER REVOX AMERICA INC. (m)—C-175
TAPE-ATHON CORP. (m)—C-176

0710-1580

—tape decks—4-track

FOSTEX CORP. OF AMERICA (m & d & r)—C-154
MULTI-TRACK MAGNETICS/RANGERTONE (d)—C-166
PACIFIC RECORDERS & ENGINEERING CORP. (d)—C-167
SONY COMMUNICATIONS PRODUCTS CO. (m)—C-174
STUDER REVOX AMERICA INC. (m)—C-175
TAPE-ATHON CORP. (m)—C-176
TELEVISION TECHNOLOGY CORP. (m)—C-178

0710-1600

—tape decks—time delay decks

BROADCAST AUTOMATION INC. (d)—C-144

0710-1620

—test tape

BROADCAST SUPPLY WEST (d)—C-144
BURLINGTON AUDIO/VIDEO TAPES INC. (d)—C-144
FIDELIPAC CORP. (m)—C-153
FOSTEX CORP. OF AMERICA (m & d & r)—C-154
PACIFIC RECORDERS & ENGINEERING CORP. (d)—C-167
STANDARD TAPE LABORATORY INC. (m)—C-175
TELE-TECH ELECTRONICS LTD. (d)—C-177

0710-1640

—timers

AUDICO CHICAGO INC. (m)—C-141
AUTOGRAM CORP. (m)—C-142
BROADCAST SUPPLY WEST (d)—C-144
ESE (m)—C-153
TORPEY CONTROLS (m)—C-179

0710-1660

Automation Controls & Systems

ALAMAR ELECTRONICS USA INC. (m)—C-138
AUDIO BROADCAST GROUP INC. (d)—C-141
AUDIO KINETICS U.K. LTD. (m)—C-141
BARRETT ASSOCIATES INC. (d)—C-142
BASYS LAKART INC. (m)—C-143
BROADCAST AUTOMATION INC. (d)—C-144
BROADCAST ELECTRONICS INC. (m)—C-144
dB COMMUNICATIONS INC. (d)—C-150
GLW ENTERPRISES (m)—C-155
HARRIS ALLIED BROADCAST EQUIPMENT (d)—C-156
HARRISON BY GLW (m)—C-156
HEWLETT-PACKARD CO. (m)—C-156
HOLZBERG INC. (d)—C-157
IGM COMMUNICATIONS (m)—C-157
IMMAD BROADCAST SERVICES (r)—C-157
MULTI-TRACK MAGNETICS/RANGERTONE (m)—C-166
NEUMADE PRODUCTS CORP. (m)—C-166
PENNY & GILES INC. (m & d)—C-168

SCHAFFER WORLD COMMUNICATIONS (m)—C-172
SINGER PRODUCTS INC. (d)—C-174
SONO-MAG CORP. (m & d & r)—C-174
SYSTEMATION CORP. (m)—C-176
TAPE-ATHON CORP. (m)—C-176
UTAH SCIENTIFIC INC. (m)—C-180

0710-1680

—custom master controls

ALAMAR ELECTRONICS USA INC. (m)—C-138
BROADCAST AUTOMATION INC. (d)—C-144
BSM BROADCAST SYSTEMS INC. (m & d)—C-144
TAPE-ATHON CORP. (m)—C-176
UTAH SCIENTIFIC INC. (m)—C-180

0710-1700

—program controls

ALAMAR ELECTRONICS USA INC. (m)—C-138
AUTOGRAM CORP. (m)—C-142
BROADCAST AUTOMATION INC. (d)—C-144
IGM COMMUNICATIONS (m)—C-157
RF TECHNOLOGIES (m & d)—C-171
SCHAFFER WORLD COMMUNICATIONS (m)—C-172
TAPE-ATHON CORP. (m)—C-176

0710-1720

—random select cart systems

ALAMAR ELECTRONICS USA INC. (m)—C-138
BROADCAST AUTOMATION INC. (d)—C-144
IGM COMMUNICATIONS (m)—C-157
RF TECHNOLOGIES (m & d)—C-171
SCHAFFER WORLD COMMUNICATIONS (m)—C-172
SONO-MAG CORP. (m & d & r)—C-174

0710-1740

—reel-to-reel controllers

ALAMAR ELECTRONICS USA INC. (m)—C-138
AMX CORP. (m)—C-140
BROADCAST AUTOMATION INC. (d)—C-144
H & E MICRO-TRAK CORP. (d)—C-156
IGM COMMUNICATIONS (m)—C-157
SCHAFFER WORLD COMMUNICATIONS (m)—C-172
SOUNDMASTER INTERNATIONAL INC. (m & d)—C-174
TAPE-ATHON CORP. (m)—C-176

0710-1760

Cart Machines

AUDIO BROADCAST GROUP INC. (d)—C-141
AUDIOVISUAL INC. (d)—C-142
AUDITRONICS INC. (m)—C-142
BARRETT ASSOCIATES INC. (d & r)—C-142
BROADCAST AUTOMATION INC. (d & r)—C-144
BROADCAST ELECTRONICS INC. (m)—C-144
BROADCAST SUPPLY WEST (d)—C-144
dB COMMUNICATIONS INC. (d)—C-150
FIDELIPAC CORP. (m)—C-153
H & E MICRO-TRAK CORP. (d)—C-156
HARRIS ALLIED BROADCAST EQUIPMENT (d)—C-156
HOLZBERG INC. (d)—C-157
IGM COMMUNICATIONS (m)—C-157
INTERNATIONAL TAPETRONICS CORP. (m)—C-158
LINES VIDEO SYSTEMS (d)—C-161
OTARI CORP. (m)—C-167

PACIFIC RECORDERS & ENGINEERING CORP. (m)—C-167
PLASMEC SYSTEMS LTD. (d)—C-169
RADIO RESOURCES AND SERVICES CORP. (d)—C-170
RF TECHNOLOGIES (m & d)—C-171
SCHAFFER WORLD COMMUNICATIONS (d)—C-172
SINGER PRODUCTS INC. (d)—C-174
SONO-MAG CORP. (m & d & r)—C-174
TELCO AMERICAN (m)—C-176
TELEVISION TECHNOLOGY CORP. (m)—C-178

0710-1780

—dual deck

BROADCAST AUTOMATION INC. (d & r)—C-144
BROADCAST ELECTRONICS INC. (m & r)—C-144
RF TECHNOLOGIES (m & d)—C-171
SONO-MAG CORP. (m & d & r)—C-174

0710-1800

—multiple deck

BROADCAST AUTOMATION INC. (d & r)—C-144
BROADCAST ELECTRONICS INC. (m & r)—C-144
FIDELIPAC CORP. (m)—C-153
IGM COMMUNICATIONS (m)—C-157
INTERNATIONAL TAPETRONICS CORP. (m)—C-158
RF TECHNOLOGIES (m & d)—C-171
SCHAFFER WORLD COMMUNICATIONS (m)—C-172
SONO-MAG CORP. (m & d & r)—C-174
TELEVISION TECHNOLOGY CORP. (m)—C-178

0710-1820

—random access

BROADCAST AUTOMATION INC. (d & r)—C-144
IGM COMMUNICATIONS (m)—C-157
RF TECHNOLOGIES (m & d)—C-171
SCHAFFER WORLD COMMUNICATIONS (m)—C-172
SONO-MAG CORP. (m & d & r)—C-174

0710-1840

—record only

BROADCAST AUTOMATION INC. (d & r)—C-144
FIDELIPAC CORP. (m)—C-153
OTARI CORP. (m)—C-167
SONO-MAG CORP. (m & d & r)—C-174

0710-1860

—single deck

AUDITRONICS INC. (m)—C-142
BROADCAST AUTOMATION INC. (d & r)—C-144
BROADCAST ELECTRONICS INC. (m & r)—C-144
FIDELIPAC CORP. (m)—C-153
INTERNATIONAL TAPETRONICS CORP. (m)—C-158
OTARI CORP. (m)—C-167
PACIFIC RECORDERS & ENGINEERING CORP. (m)—C-167
SONO-MAG CORP. (m & d & r)—C-174

0710-1880

—stereo

AUDITRONICS INC. (m)—C-142
BROADCAST AUTOMATION INC. (d & r)—C-144
FIDELIPAC CORP. (m)—C-153

IGM COMMUNICATIONS (m)—C-157
INTERNATIONAL TAPETRONICS CORP. (m)—C-158
OTARI CORP. (m)—C-167
PACIFIC RECORDERS & ENGINEERING CORP. (m)—C-167
SONO-MAG CORP. (m & d & r)—C-174

0710-1900

—triple deck

AUDIO BROADCAST GROUP INC. (d)—C-141
BROADCAST AUTOMATION INC. (d & r)—C-144
FIDELIPAC CORP. (m)—C-153
INTERNATIONAL TAPETRONICS CORP. (m)—C-158
SONO-MAG CORP. (m & d & r)—C-174
TELEVISION TECHNOLOGY CORP. (m)—C-178

0710-1920

Cartridge Systems & Accessories

BARRETT ASSOCIATES INC. (d)—C-142
BROADCAST AUTOMATION INC. (d & r)—C-144
CAVECO EQUIPMENT LTD. (d)—C-146
FIDELIPAC CORP. (m)—C-153
HARRIS ALLIED BROADCAST EQUIPMENT (d)—C-156
HOLZBERG INC. (d)—C-157
IGM COMMUNICATIONS (m)—C-157
MIDWEST COMMUNICATIONS CORP. (d)—C-164
RADIO RESOURCES AND SERVICES CORP. (d)—C-170
SONO-MAG CORP. (m & d & r)—C-174
UNITED AD LABEL CO. INC. (m)—C-180

0710-1940

—automatic sequencing

BROADCAST AUTOMATION INC. (d & r)—C-144
FIDELIPAC CORP. (m)—C-153
IGM COMMUNICATIONS (m)—C-157
SCHAFFER WORLD COMMUNICATIONS (m)—C-172
SONO-MAG CORP. (m & d & r)—C-174

0710-1960

—delay

BROADCAST AUTOMATION INC. (d & r)—C-144

0710-1980

—erasers

BROADCAST AUTOMATION INC. (d)—C-144
FIDELIPAC CORP. (m)—C-153
GENEVA GROUP OF COMPANIES (m)—C-155
RTI RESEARCH TECHNOLOGY INTERNATIONAL (m)—C-172

0710-2000

—monaural

BROADCAST AUTOMATION INC. (d)—C-144
FIDELIPAC CORP. (m)—C-153

0710-2020

—remote control

BROADCAST AUTOMATION INC. (d)—C-144
FIDELIPAC CORP. (m)—C-153
MULTI-TRACK MAGNETICS/RANGERTONE (m)—C-166

Some 23,705 key industry people can see
your message when you advertise
in the
Television & Cable Factbook

PACIFIC RECORDERS & ENGINEERING CORP.
(m)—C-167
SATELLITE SYSTEMS OF BREVARD (r)—C-172
SCHAFER WORLD COMMUNICATIONS (d)—C-172
SONO-MAG CORP. (m & d & r)—C-174

0710-2040**—storage**

BROADCAST AUTOMATION INC. (d)—C-144
FIDELIPAC CORP. (m)—C-153
SADELCO INC. (m)—C-172
SONO-MAG CORP. (m & d & r)—C-174

0710-2060**—winding equipment**

AUDICO CHICAGO INC. (m)—C-141
AUDITRONICS INC. (m)—C-142
BROADCAST ELECTRONICS INC. (d)—C-144
NEUMADE PRODUCTS CORP. (m)—C-166

0710-2080**Converters, A-D, D-A**

AUDIOVISUAL INC. (d)—C-142
HEWLETT-PACKARD CO. (m)—C-156
SONY PROFESSIONAL AUDIO (m)—C-174
SOUNDMASTER INTERNATIONAL INC. (m & d)—C-174
T.F.T. INC. (m)—C-178

0710-2100**Cart Players/Recorders**

AUDIO BROADCAST GROUP INC. (d)—C-141
AUDIOVISUAL INC. (d)—C-142
AUDITRONICS INC. (m)—C-142
BARRETT ASSOCIATES INC. (d & r)—C-142
BROADCAST ELECTRONICS INC. (m)—C-144
BROADCAST SUPPLY WEST (d)—C-144
FIDELIPAC CORP. (m)—C-153
HOLZBERG INC. (d)—C-157
INTERNATIONAL TAPETRONICS CORP. (m)—C-158
LINES VIDEO SYSTEMS (d)—C-161
MACKENZIE LABORATORIES INC. (m)—C-162
OTARI CORP. (m)—C-167
PACIFIC RECORDERS & ENGINEERING CORP. (m)—C-167
PEP INC. (d)—C-168
RADIO RESOURCES AND SERVICES CORP. (d)—C-170
SONO-MAG CORP. (m & d & r)—C-174
TELCO AMERICAN (m)—C-176

0710-2120**—dual/triple deck**

FIDELIPAC CORP. (m)—C-153
HARRIS ALLIED BROADCAST EQUIPMENT (d)—C-156
INTERNATIONAL TAPETRONICS CORP. (m)—C-158
SONO-MAG CORP. (m & d & r)—C-174

0710-2140**—multideck**

BROADCAST ELECTRONICS INC. (m & r)—C-144
IGM COMMUNICATIONS (m)—C-157
INTERNATIONAL TAPETRONICS CORP. (m)—C-158
MACKENZIE LABORATORIES INC. (m)—C-162
SONO-MAG CORP. (m & d & r)—C-174

0710-2160**—phase control matrixing**

FIDELIPAC CORP. (m)—C-153
HOWE TECHNOLOGIES CORP. (m)—C-157

0710-2180**—single deck**

AUDITRONICS INC. (m)—C-142
BROADCAST ELECTRONICS INC. (m & r)—C-144
FIDELIPAC CORP. (m)—C-153
INTERNATIONAL TAPETRONICS CORP. (m)—C-158
MACKENZIE LABORATORIES INC. (m)—C-162
OTARI CORP. (m)—C-167
PACIFIC RECORDERS & ENGINEERING CORP. (m)—C-167
SONO-MAG CORP. (m & d & r)—C-174

0710-2200**—time delay**

HOWE TECHNOLOGIES CORP. (m)—C-157

0710-2220**Cassette Players/Recorders**

AUDIO BROADCAST GROUP INC. (d)—C-141
AUDIOVISUAL INC. (d)—C-142
BARRETT ASSOCIATES INC. (d & r)—C-142
BROADCAST SUPPLY WEST (d)—C-144
THE CAMERA MART INC. (d & r)—C-145
HOLZBERG INC. (d)—C-157
ITERA/BELMOOR (m)—C-158
PACIFIC RECORDERS & ENGINEERING CORP. (d)—C-167
PERCE-PHELPS INC. (d)—C-168
RADIO RESOURCES AND SERVICES CORP. (d)—C-170
SHARP ELECTRONICS CORP. (m)—C-173
SINGER PRODUCTS INC. (d)—C-174
SONY PROFESSIONAL AUDIO (m)—C-174
STUDER REVOX AMERICA INC. (m)—C-175
SYSTEMATION CORP. (m)—C-176
TELE-TECH ELECTRONICS LTD. (d)—C-177
TELEX COMMUNICATIONS INC. (m)—C-178
TOWNSEND CORP. (d)—C-179

0710-2240**—dual deck**

ITERA/BELMOOR (m)—C-158
TAPE-ATHON CORP. (m)—C-176

0710-2260**—duplication machine**

TELEX COMMUNICATIONS INC. (m)—C-178

0710-2300**—single deck**

PACIFIC RECORDERS & ENGINEERING CORP. (d)—C-167
SHARP ELECTRONICS CORP. (m)—C-173
STUDER REVOX AMERICA INC. (m)—C-175
TAPE-ATHON CORP. (m)—C-176

0710-2320**Consoles**

AMCO ENGINEERING CO. (m)—C-139
AMS INDUSTRIES INC. (m & d)—C-140
AUDIO BROADCAST GROUP INC. (d)—C-141
AUDITRONICS INC. (m)—C-142
AUTOGRAM CORP. (m)—C-142
BARRETT ASSOCIATES INC. (d & r)—C-142
BROADCAST AUTOMATION INC. (d & r)—C-144

BROADCAST ELECTRONICS INC. (m)—C-144
BROADCAST SUPPLY WEST (d)—C-144
CAVECO EQUIPMENT LTD. (d)—C-146
EMCOR PRODUCTS/CRENLO INC. (m)—C-153
GLW ENTERPRISES (m)—C-155
GRAHAM-PATTEN SYSTEMS INC. (m & d)—C-155
THE GRASS VALLEY GROUP INC. (m)—C-155
HALLIKAINEN & FRIENDS INC. (m)—C-156
H & E MICRO-TRAK CORP. (m)—C-156
HARRIS ALLIED BROADCAST EQUIPMENT (m & d)—C-156
HARRISON BY GLW (m)—C-156
HOLZBERG INC. (d)—C-157
LOGITEK (m)—C-162
MEGA HERTZ (d)—C-163
MULTI-TRACK MAGNETICS/RANGERTONE (d)—C-166
NEOTEK CORP. (m)—C-166
NEVE (m & d)—C-166
OTARI CORP. (m)—C-167
PACIFIC RECORDERS & ENGINEERING CORP. (m)—C-167
PERCE-PHELPS INC. (d)—C-168
QUALITY VIDEO SUPPLY CORP. (d)—C-170
RADIO RESOURCES AND SERVICES CORP. (d)—C-170
SCHAFER WORLD COMMUNICATIONS (m)—C-172
SINGER PRODUCTS INC. (d)—C-174
SOLID STATE LOGIC INC. (m & d)—C-174
SONY COMMUNICATIONS PRODUCTS CO. (m)—C-174
SONY PROFESSIONAL AUDIO (m)—C-174
SOUNDCRAFT ELECTRONICS INC. (m)—C-174
STUDER REVOX AMERICA INC. (m)—C-175
STUDIO TECHNOLOGIES INC. (m)—C-175
TELE-TECH ELECTRONICS LTD. (d)—C-177
TOWNSEND CORP. (d)—C-179
WARD-BECK SYSTEMS LTD. (m)—C-183
WHEATSTONE CORP. (m)—C-183
ZERO STANTRON (m)—C-184

0710-2340**—automated**

AUTOGRAM CORP. (m)—C-142
GLW ENTERPRISES (m)—C-155
GRAHAM-PATTEN SYSTEMS INC. (m & d)—C-155
THE GRASS VALLEY GROUP INC. (m)—C-155
HARRISON BY GLW (m)—C-156
LECTROSONICS INC. (m)—C-161
LOGITEK (m)—C-162
NEOTEK CORP. (m)—C-166
NEVE (m & d)—C-166
OTARI CORP. (m)—C-167
SCHAFER WORLD COMMUNICATIONS (m)—C-172
SOLID STATE LOGIC INC. (m & d)—C-174
SONY PROFESSIONAL AUDIO (m)—C-174
SOUNDCRAFT ELECTRONICS INC. (m)—C-174
STUDER REVOX AMERICA INC. (m)—C-175

0710-2360**—mic mixers (1 output)**

AUDIO DEVELOPMENTS LTD. (m)—C-141
THE CAMERA MART INC. (d & r)—C-145

COMMUNICATIONS SYSTEMS GROUP (d & r)—C-148
H & E MICRO-TRAK CORP. (m)—C-156
INTERNATIONAL NUCLEAR CORP. (m)—C-158
PROTECH AUDIO CORP. (m)—C-170
SEI ELECTRONICS (d)—C-173

0710-2380**—portable**

AUDIO DEVELOPMENTS LTD. (m)—C-141
AUDIO-TECHNICA U.S. INC. (m)—C-142
COMREX CORP. (m)—C-148
GLW ENTERPRISES (m)—C-155
H & E MICRO-TRAK CORP. (m)—C-156
HARRISON BY GLW (m)—C-156
LOGITEK (m)—C-162
MOBILE-CAM PRODUCTS (m)—C-165
NEVE (m & d)—C-166
PACIFIC RECORDERS & ENGINEERING CORP. (m)—C-167
SCHAFER WORLD COMMUNICATIONS (m)—C-172
SENNHEISER ELECTRONIC CORP. (m)—C-173
SONY PROFESSIONAL AUDIO (m)—C-174
SOUNDCRAFT ELECTRONICS INC. (m)—C-174
STUDER REVOX AMERICA INC. (m)—C-175
WARD-BECK SYSTEMS LTD. (m)—C-183

0710-2400**—studio (3+ outputs)—mono**

AUDIO BROADCAST GROUP INC. (d)—C-141
AUDIO DEVELOPMENTS LTD. (m)—C-141
AUTOGRAM CORP. (m)—C-142
COMMUNICATIONS SYSTEMS GROUP (d & r)—C-148
FUSION ELECTRONICS INC. (d)—C-154
GLW ENTERPRISES (m)—C-155
H & E MICRO-TRAK CORP. (m)—C-156
HARRISON BY GLW (m)—C-156
HOWE TECHNOLOGIES CORP. (m)—C-157
INTERNATIONAL NUCLEAR CORP. (m)—C-158
LOGITEK (m)—C-162
PACIFIC RECORDERS & ENGINEERING CORP. (m)—C-167
SOLID STATE LOGIC INC. (m & d)—C-174
SOUNDCRAFT ELECTRONICS INC. (m)—C-174
STUDER REVOX AMERICA INC. (m)—C-175
WARD-BECK SYSTEMS LTD. (m)—C-183
WHEATSTONE CORP. (m)—C-183

0710-2420**—studio—stereo**

AUDIO DEVELOPMENTS LTD. (m)—C-141
AUDIO-TECHNICA U.S. INC. (m)—C-142
AUTOGRAM CORP. (m)—C-142
COMMUNICATIONS SYSTEMS GROUP (d & r)—C-148
FUSION ELECTRONICS INC. (d)—C-154
GLW ENTERPRISES (m)—C-155
H & E MICRO-TRAK CORP. (m)—C-156
HARRISON BY GLW (m)—C-156
HOWE TECHNOLOGIES CORP. (m)—C-157
LOGITEK (m)—C-162
NEOTEK CORP. (m)—C-166
NEVE (m & d)—C-166
OTARI CORP. (m)—C-167

Studio Equipment & Supplies—0700

PACIFIC RECORDERS & ENGINEERING CORP. (m)—C-167
SOLID STATE LOGIC INC. (m & d)—C-174
SONY PROFESSIONAL AUDIO (m)—C-174
SOUNDCRAFT ELECTRONICS INC. (m)—C-174
STUDER REVOX AMERICA INC. (m)—C-175
WARD-BECK SYSTEMS LTD. (m)—C-183
WHEATSTONE CORP. (m)—C-183

0710-2440

—TV audio

AUDIO BROADCAST GROUP INC. (d)—C-141
AUDIO DEVELOPMENTS LTD. (m)—C-141
AUDITRONICS INC. (m)—C-142
AUTOGRAM CORP. (m)—C-142
COMMUNICATIONS SYSTEMS GROUP (d & r)—C-148
GLW ENTERPRISES (m)—C-155
HALLIKAINEN & FRIENDS INC. (m)—C-156
HARRISON BY GLW (m)—C-156
HOWE TECHNOLOGIES CORP. (m)—C-157
INTERNATIONAL NUCLEAR CORP. (m)—C-158
LOGITEK (m)—C-162
NEOTEK CORP. (m)—C-166
NEVE (m & d)—C-166
PACIFIC RECORDERS & ENGINEERING CORP. (m)—C-167
SENNHEISER ELECTRONIC CORP. (m)—C-173
SOLID STATE LOGIC INC. (m & d)—C-174
SONY PROFESSIONAL AUDIO (m)—C-174
STUDER REVOX AMERICA INC. (m)—C-175
WARD-BECK SYSTEMS LTD. (m)—C-183
WHEATSTONE CORP. (m)—C-183

0710-2460

Decoders-Stereo

BELAR ELECTRONICS LABORATORY INC. (m)—C-143
CATV SERVICES INC. (d)—C-145
COMPREHENSIVE VIDEO SUPPLY CORP. (d)—C-148
KAHN COMMUNICATIONS INC. (m)—C-159

0710-2480

Delay, Audio Tape

BARRETT ASSOCIATES INC. (d & r)—C-142
FIDELIPAC CORP. (m)—C-153
HARRIS ALLIED BROADCAST EQUIPMENT (d)—C-156

0710-2500

Delay Lines, Audio

AUDIO/DIGITAL (m)—C-141
EVENTIDE INC. (m & d)—C-153
HARRIS ALLIED BROADCAST EQUIPMENT (d)—C-156
LEXICON INC. (m)—C-161
PERCE-PHELPS INC. (d)—C-168
TELE-TECH ELECTRONICS LTD. (d)—C-177

0710-2520

Delay Machines, Talk Show

BARRETT ASSOCIATES INC. (d & r)—C-142
EVENTIDE INC. (m & d)—C-153
HARRIS ALLIED BROADCAST EQUIPMENT (d)—C-156
HOLZBERG INC. (d)—C-157
RADIO RESOURCES AND SERVICES CORP. (d)—C-170
SCHAFFER WORLD COMMUNICATIONS (d)—C-172

0710-2540

Digital Audio Recorders

ALPHA AUDIO AUTOMATION SYSTEMS (m & d & r)—C-139
AMS INDUSTRIES INC. (m & d)—C-140
BARRETT ASSOCIATES INC. (d & r)—C-142
BROADCAST ELECTRONICS INC. (m & r)—C-144
BROADCAST SUPPLY WEST (d)—C-144
ETC (m)—C-153
HARRIS ALLIED BROADCAST EQUIPMENT (d)—C-156
INTERNATIONAL TAPETRONICS CORP. (m)—C-158
LEXICON INC. (m)—C-161
MACKENZIE LABORATORIES INC. (m)—C-162
NEVE (d)—C-166
NEW ENGLAND DIGITAL (m)—C-166
PANASONIC COMMUNICATIONS & SYSTEMS CO. (m)—C-168
PERCE-PHELPS INC. (d)—C-168
SCHAFFER WORLD COMMUNICATIONS (d)—C-172
SINGER PRODUCTS INC. (d)—C-174
SONY COMMUNICATIONS PRODUCTS CO. (m)—C-174
SONY PROFESSIONAL AUDIO (m)—C-174
SOUNDMASTER INTERNATIONAL INC. (m & d)—C-174
STUDER REVOX AMERICA INC. (m)—C-175
SYMETRIX INC. (m)—C-176
SYSTEMATION Corp. (m)—C-176
TELE-TECH ELECTRONICS LTD. (d)—C-177
VIDEO ASSOCIATES LABS INC. (m)—C-182
WHEATSTONE CORP. (m)—C-183

0710-2560

Disc Playing Equipment

BARRETT ASSOCIATES INC. (d & r)—C-142
BROADCAST ELECTRONICS INC. (d)—C-144
CAVECO EQUIPMENT LTD. (d)—C-146
HARRIS ALLIED BROADCAST EQUIPMENT (d)—C-156
PERCE-PHELPS INC. (d)—C-168
PIONEER COMMUNICATIONS OF AMERICA INC. (m)—C-169
SCHAFFER WORLD COMMUNICATIONS (d)—C-172
SINGER PRODUCTS INC. (d)—C-174
SONO-MAG CORP. (m & d)—C-174
SONY COMMUNICATIONS PRODUCTS CO. (m)—C-174
STUDER REVOX AMERICA INC. (m)—C-175

0710-2580

—complete disc playing consoles

SCHAFFER WORLD COMMUNICATIONS (d)—C-172

0710-2600

—phone cartridges

AUDIO-TECHNICA U.S. INC. (m)—C-142
H & E MICRO-TRAK CORP. (d)—C-156
PACIFIC RECORDERS & ENGINEERING CORP. (d)—C-167
RUSSCO ELECTRONICS MANUFACTURING INC. (d)—C-172
SHURE BROTHERS INC. (m)—C-173
STANTON MAGNETICS INC. (m)—C-175

0710-2620

—pickup arms

H & E MICRO-TRAK CORP. (m)—C-156
PACIFIC RECORDERS & ENGINEERING CORP. (d)—C-167
SEI ELECTRONICS (d)—C-173

0710-2640

—record cleaning, care

AUDIO-TECHNICA U.S. INC. (m)—C-142
GENEVA GROUP OF COMPANIES (m)—C-155
ITERA/BELMOOR (m)—C-158
SEI ELECTRONICS (d)—C-173
STANTON MAGNETICS INC. (m)—C-175

0710-2660

—turntables

H & E MICRO-TRAK CORP. (d)—C-156
PACIFIC RECORDERS & ENGINEERING CORP. (d)—C-167
RUSSCO ELECTRONICS MANUFACTURING INC. (m)—C-172
SEI ELECTRONICS (d)—C-173

0710-2680

EBS Two-Tone Systems

AUDIO BROADCAST GROUP INC. (d)—C-141
BARRETT ASSOCIATES INC. (d & r)—C-142
GORMAN-REDLICH MANUFACTURING CO. (m)—C-155
HOLZBERG INC. (d)—C-157
INTERNATIONAL NUCLEAR CORP. (m)—C-158
JOHNSON ELECTRONICS INC. (m)—C-159
TELCO AMERICAN (m & d)—C-176
T.F.T. INC. (m)—C-178
TOWNSEND CORP. (d)—C-179

0710-2700

Editing Equipment

ADAMS-SMITH (m)—C-137
ALPHA AUDIO AUTOMATION SYSTEMS (m & d & r)—C-139
AMS INDUSTRIES INC. (m & d)—C-140
AUDIOVISUAL INC. (d)—C-142
BARRETT ASSOCIATES INC. (d & r)—C-142
CAVECO EQUIPMENT LTD. (d)—C-146
CHANNELMATIC INC. (m)—C-147
CIPHER DIGITAL INC. (m)—C-147
HARRIS ALLIED BROADCAST EQUIPMENT (d)—C-156
LINES VIDEO SYSTEMS (d)—C-161
NEUMAQUE PRODUCTS CORP. (m)—C-166
PERCE-PHELPS INC. (d)—C-168
PEP INC. (m)—C-168
SOLID STATE LOGIC INC. (m & d)—C-174
SONY PROFESSIONAL AUDIO (m)—C-174
SOUNDMASTER INTERNATIONAL INC. (m & d)—C-174
STUDER REVOX AMERICA INC. (m)—C-175
TELE-TECH ELECTRONICS LTD. (d)—C-177
TIMELINE INC. (m)—C-179
UNITED MEDIA (m)—C-180

0710-2720

—digital audio editors

ALPHA AUDIO AUTOMATION SYSTEMS (m & d & r)—C-139
AMS INDUSTRIES INC. (m & d)—C-140
CIPHER DIGITAL INC. (m)—C-147
FOR-A CORP. OF AMERICA (m)—C-154
NEVE (d)—C-166
SOLID STATE LOGIC INC. (m & d)—C-174
SONY PROFESSIONAL AUDIO (m)—C-174
SOUNDMASTER INTERNATIONAL INC. (m & d)—C-174
STUDER REVOX AMERICA INC. (m)—C-175
SYMETRIX INC. (m)—C-176

0710-2740

—electronic editors

ADAMS-SMITH (m)—C-137
ALPHA AUDIO AUTOMATION SYSTEMS (m & d & r)—C-139

CIPHER DIGITAL INC. (m)—C-147
COMMUNICATIONS SYSTEMS GROUP (d & r)—C-148
SOUNDMASTER INTERNATIONAL INC. (m & d)—C-174
UNITED MEDIA (m)—C-180

0710-2760

—SNMPTE time code synchronizers

ADAMS-SMITH (m)—C-137
AMS INDUSTRIES INC. (m & d)—C-140
CIPHER DIGITAL INC. (m)—C-147
COMMUNICATIONS SYSTEMS GROUP (d & r)—C-148
EVERTZ MICROSYSTEMS LTD. (m)—C-153
FOSTEX CORP. OF AMERICA (m & d & r)—C-154
MULTI-TRACK MAGNETICS/RANGERTONE (d)—C-166
NEUMAQUE PRODUCTS CORP. (m)—C-166
OTARI CORP. (m)—C-167
SOUNDMASTER INTERNATIONAL INC. (m & d)—C-174
STUDER REVOX AMERICA INC. (m)—C-175
TIMELINE INC. (m)—C-179
UNITED MEDIA (m)—C-180

0710-2780

—splicing blocks, tape

AUDICO CHICAGO INC. (d)—C-141
BURLINGTON AUDIO/VIDEO TAPES INC. (d)—C-144
FIDELIPAC CORP. (m)—C-153
ALAN GORDON ENTERPRISES INC. (d)—C-155
MAGNASYNC/MOVIOLA CORP. (d)—C-162
MOVIOLA/J & R FILM CO. INC. (m)—C-165
MULTI-TRACK MAGNETICS/RANGERTONE (d)—C-166
TEK MEDIA SUPPLY CO. (d)—C-176
TIMELINE INC. (9m)—C-179
UNITED MEDIA (m)—C-180

0710-2800

—editing systems

ADAMS-SMITH (m)—C-137
ALPHA AUDIO AUTOMATION SYSTEMS (m & d & r)—C-139
THE CAMERA MART INC. (d)—C-145
CIPHER DIGITAL INC. (m)—C-147
COMPREHENSIVE SERVICE AUDIO VISUAL INC. (d)—C-148
LEXICON INC. (m)—C-161
NEUMAQUE PRODUCTS CORP. (m)—C-166
PALTEX (m)—C-168
STEENBECK INC. (m & d)—C-175
STUDER REVOX AMERICA INC. (m)—C-175
TIMELINE INC. (m)—C-179
UNITED MEDIA (m)—C-180

0710-2820

—editing systems—audio

ADAMS-SMITH (m)—C-137
ALPHA AUDIO AUTOMATION SYSTEMS (m & d & r)—C-139
AUDIO DEVELOPMENTS LTD. (m)—C-141
GLW ENTERPRISES (m)—C-155
LEXICON INC. (m)—C-161
PALTEX (m)—C-168
SOLID STATE LOGIC INC. (m & d)—C-174
SONY PROFESSIONAL AUDIO (m)—C-174
STUDER REVOX AMERICA INC. (m)—C-175
SYMETRIX INC. (m)—C-176
TIMELINE INC. (m)—C-179
UNITED MEDIA (m)—C-180

0710-2840

—editor

ADAMS-SMITH (m)—C-137
COMMUNICATIONS SYSTEMS GROUP (d & r)—C-148

LEXICON INC. (m)—C-161
 MOVIO/AJ & R FILM CO. INC. (d)—C-165
 PALTEX (m)—C-168
 STUDER REVOX AMERICA INC. (m)—C-175
 TIMELINE INC. (m)—C-179
 UNITED MEDIA (m)—C-180

0710-2860**—effects processing**

LEXICON INC. (m)—C-161
 SONY PROFESSIONAL AUDIO (m)—C-174
 VALLEY INTERNATIONAL INC. (m)—C-180

0710-2880**Encoders**

AUDIOVISUAL INC. (d)—C-142
 THE CAMERA MART INC. (d)—C-145
 CENTRAL DYNAMICS LTD. (m & r)—C-146
 GORMAN-REDLICH MANUFACTURING CO. (m)—C-155
 H & E MICRO-TRAK CORP. (d)—C-156
 HOLZBERG INC. (d)—C-157
 IKEGAMI ELECTRONICS (U.S.A.) INC. (m)—C-157
 LINES VIDEO SYSTEMS (d)—C-161
 MULTI-TRACK MAGNETICS/RANGERTONE (m)—C-166
 RF TECHNOLOGIES (m & d)—C-171
 SHINTRON CO. INC. (m)—C-173
 TELCO AMERICAN (m)—C-176
 TELE-TECH ELECTRONICS LTD. (d)—C-177
 T.F.T. INC. (m)—C-178
 VEGA SIGNALING PRODUCTS GROUP (m)—C-182

0710-2900**—EBS**

BARRETT ASSOCIATES INC. (d & r)—C-142
 BROADCAST SUPPLY WEST (d)—C-144
 GORMAN-REDLICH MANUFACTURING CO. (m)—C-155
 HARRIS ALLIED BROADCAST EQUIPMENT (d)—C-156
 INTERNATIONAL NUCLEAR CORP. (m)—C-158
 TELCO AMERICAN (m)—C-176
 T.F.T. INC. (m)—C-178

0710-2920**—tone**

CHANNELMATIC INC. (m)—C-147
 GORMAN-REDLICH MANUFACTURING CO. (m)—C-155
 HARRIS ALLIED BROADCAST EQUIPMENT (d)—C-156
 VEGA SIGNALING PRODUCTS GROUP (m)—C-182

0710-2940**Enhancers, Stereo Phase**

AUDIOVISUAL INC. (d)—C-142
 THE CAMERA MART INC. (d)—C-145
 CIRCUIT RESEARCH LABS INC. (m)—C-147
 HOLZBERG INC. (d)—C-157
 TELE-TECH ELECTRONICS LTD. (d)—C-177
 TOWNSEND CORP. (d)—C-179

0710-2960**Equalizers**

AUDIO BROADCAST GROUP INC. (d)—C-141
 AUDIOVISUAL INC. (d)—C-142
 BARRETT ASSOCIATES INC. (d & r)—C-142
 BSM BROADCAST SYSTEMS INC. (m & d)—C-144
 THE CAMERA MART INC. (d)—C-145

GRAHAM-PATTEN SYSTEMS INC. (m & d)—C-155
 HOLZBERG INC. (d)—C-157
 JBL PROFESSIONAL (m)—C-158
 McCURDY TELECOMMUNICATION PRODUCTS (m & r)—C-163
 ORBAN (m)—C-167
 PACIFIC RECORDERS & ENGINEERING CORP. (m)—C-167
 PEIRCE-PHELPS INC. (d)—C-168
 SONY PROFESSIONAL AUDIO (m)—C-174
 SYMMETRIX INC. (m)—C-176
 TELE-TECH ELECTRONICS LTD. (d)—C-177
 VALLEY INTERNATIONAL INC. (m)—C-180
 WHEATSTONE CORP. (m)—C-183

0710-2980**—studio**

BSM BROADCAST SYSTEMS INC. (m & d)—C-144
 CIRCUIT RESEARCH LABS INC. (m)—C-147
 GRAHAM-PATTEN SYSTEMS INC. (m & d)—C-155
 JBL PROFESSIONAL (m)—C-158
 ORBAN (m)—C-167
 PACIFIC RECORDERS & ENGINEERING CORP. (m)—C-167
 SONY PROFESSIONAL AUDIO (m)—C-174
 SYMMETRIX INC. (m)—C-176
 VALLEY INTERNATIONAL INC. (m)—C-180

0710-3020**Exciters**

BARRETT ASSOCIATES INC. (d & r)—C-142
 BROADCAST ELECTRONICS INC. (m)—C-144
 THE CAMERA MART INC. (d)—C-145
 CAVECO EQUIPMENT LTD. (d)—C-146
 DELTA ELECTRONICS INC. (m)—C-150
 FM SYSTEMS INC. (m & d)—C-154
 GLOBAL SYSTEMS CORP. (m)—C-155
 HARRIS ALLIED BROADCAST EQUIPMENT (m)—C-156
 HOLZBERG INC. (d)—C-157
 QEI CORP. (m & d)—C-170
 RADIO RESOURCES AND SERVICES CORP. (d)—C-170
 ROHDE & SCHWARZ INC. (m)—C-171
 SINGER PRODUCTS INC. (d)—C-174
 T.F.T. INC. (m)—C-178
 VERSA-COUNT INC. (m)—C-182

0710-3040**—AM**

GLOBAL SYSTEMS CORP. (m)—C-155
 KAHN COMMUNICATIONS INC. (m)—C-159

0710-3060**—AM stereo**

BROADCAST SUPPLY WEST (d)—C-144
 DELTA ELECTRONICS INC. (m)—C-150
 GLOBAL SYSTEMS CORP. (m)—C-155
 KAHN COMMUNICATIONS INC. (m)—C-159

0710-3080**—FM**

AUDIO BROADCAST GROUP INC. (d)—C-141
 LEAMING INDUSTRIES (m)—C-161
 QEI CORP. (m & d)—C-170
 T.F.T. INC. (m)—C-178
 VERSA-COUNT INC. (m)—C-182

0710-3100**—FM stereo**

BROADCAST SUPPLY WEST (d)—C-144
 FM SYSTEMS INC. (m & d)—C-154
 FUSION ELECTRONICS INC. (d)—C-154

There is no more visible place for your advertising message than the pages of the Television & Cable Factbook

LEAMING INDUSTRIES (m)—C-161
 QEI CORP. (m & d)—C-170
 T.F.T. INC. (m)—C-178
 VERSA-COUNT INC. (m)—C-182

0710-3120**—SCA**

CIRCUIT RESEARCH LABS INC. (m)—C-147
 FM SYSTEMS INC. (m & d)—C-154
 QEI CORP. (d)—C-170
 T.F.T. INC. (m)—C-178

0710-3140**Generators**

ADAMS-SMITH (m)—C-137
 AUDIO BROADCAST GROUP INC. (d)—C-141
 BARRETT ASSOCIATES INC. (d & r)—C-142
 BROADCAST ELECTRONICS INC. (m)—C-144
 GLOBAL SYSTEMS CORP. (m)—C-155
 HEWLETT-PACKARD CO. (m)—C-156
 HOLZBERG INC. (d)—C-157
 MULTI-TRACK MAGNETICS/RANGERTONE (m)—C-166
 RF TECHNOLOGIES (m & d)—C-171
 SOUNDMASTER INTERNATIONAL INC. (m & d)—C-174
 T.F.T. INC. (m)—C-178
 TOWNSEND CORP. (d)—C-179
 VEGA SIGNALING PRODUCTS GROUP (m)—C-182
 WAVETEK RF PRODUCTS INC. (m)—C-183

0710-3160**—AF**

LEITCH VIDEO OF AMERICA INC. (m)—C-161
 ROHDE & SCHWARZ INC. (m)—C-171
 VEGA SIGNALING PRODUCTS GROUP (m)—C-182
 WAVETEK RF PRODUCTS INC. (m)—C-183

0710-3180**—subcarrier, FM**

FM SYSTEMS INC. (m & d)—C-154
 GLOBAL SYSTEMS CORP. (m)—C-155
 HARRIS ALLIED BROADCAST EQUIPMENT (d)—C-156
 LEAMING INDUSTRIES (m)—C-161
 MOSELEY ASSOCIATES INC. (m)—C-165
 SYNCHRONOUS COMMUNICATIONS INC. (m)—C-176
 T.F.T. INC. (m)—C-178
 WEGENER COMMUNICATIONS INC. (m)—C-183

0710-3200**Headphones**

AKG ACOUSTICS INC. (m)—C-138
 AUDIO BROADCAST GROUP INC. (d)—C-141
 AUDIO-TECHNICA U.S. INC. (m)—C-142
 AUDIOVISUAL INC. (d)—C-142
 BARRETT ASSOCIATES INC. (d)—C-142
 BEYER DYNAMIC INC. (m & d)—C-143
 BROADCAST ELECTRONICS INC. (d)—C-144
 BROADCAST SUPPLY WEST (d)—C-144
 THE CAMERA MART INC. (d)—C-145

COMPREHENSIVE VIDEO SUPPLY CORP. (d)—C-148
 FOSTEX CORP. OF AMERICA (m & d & r)—C-154
 G. C. ELECTRONICS CO. (m)—C-154
 H & E MICRO-TRAK CORP. (d)—C-156
 HOLZBERG INC. (d)—C-157
 ITERA/BELMOOR (m)—C-158
 LINES VIDEO SYSTEMS (d)—C-161
 MAGNASYNC/MOVIOLA CORP. (d)—C-162
 PACIFIC RECORDERS & ENGINEERING CORP. (d)—C-167
 PEIRCE-PHELPS INC. (d)—C-168
 QUALITY VIDEO SUPPLY CORP. (d)—C-170
 RADIO RESOURCES AND SERVICES CORP. (d)—C-170
 ROH PRODUCTS (d)—C-171
 SEI ELECTRONICS (d)—C-173
 SENNHEISER ELECTRONIC CORP. (m)—C-173
 SINGER PRODUCTS INC. (d)—C-174
 SONY PROFESSIONAL AUDIO (m)—C-174
 TEK MEDIA SUPPLY CO. (d)—C-176
 TELE-TECH ELECTRONICS LTD. (d)—C-177
 TELEVISION EQUIPMENT ASSOCIATES INC. (m)—C-178
 TELEX COMMUNICATIONS INC. (m)—C-178

0710-3220**—announcers earpiece**

AUDIO-TECHNICA U.S. INC. (m)—C-142
 BEYER DYNAMIC INC. (m & d)—C-143
 H & E MICRO-TRAK CORP. (d)—C-156
 HARRIS ALLIED BROADCAST EQUIPMENT (d)—C-156
 ROH PRODUCTS (d)—C-171
 STANTON MAGNETICS INC. (m)—C-175
 TELEVISION EQUIPMENT ASSOCIATES INC. (m)—C-178
 TELEX COMMUNICATIONS INC. (m)—C-178

0710-3240**—mono**

BEYER DYNAMIC INC. (m & d)—C-143
 H & E MICRO-TRAK CORP. (d)—C-156
 HARRIS ALLIED BROADCAST EQUIPMENT (d)—C-156
 ITERA/BELMOOR (m)—C-158
 TELEVISION EQUIPMENT ASSOCIATES INC. (m)—C-178
 TELEX COMMUNICATIONS INC. (m)—C-178
 TVI (d)—C-180

0710-3260**—stereo**

AKG ACOUSTICS INC. (m)—C-138
 AUDIO-TECHNICA U.S. INC. (m)—C-142
 BENCHMARK MEDIA SYSTEMS INC. (m)—C-143
 BEYER DYNAMIC INC. (m & d)—C-143
 FOSTEX CORP. OF AMERICA (m & d & r)—C-154
 H & E MICRO-TRAK CORP. (d)—C-156
 HARRIS ALLIED BROADCAST EQUIPMENT (d)—C-156
 ITERA/BELMOOR (m)—C-158
 PACIFIC RECORDERS & ENGINEERING CORP. (d)—C-167
 SENNHEISER ELECTRONIC CORP. (m)—C-173
 SONY PROFESSIONAL AUDIO (m)—C-174

Studio Equipment & Supplies—0700

TELEVISION EQUIPMENT ASSOCIATES INC. (m)—C-178
TELEX COMMUNICATIONS INC. (m)—C-178
TVI (d)—C-180

0710-3280

—headphones with announcers mike

AKG ACOUSTICS INC. (m)—C-138
AUDIO-TECHNICA U.S. INC. (m)—C-142
BEYER DYNAMIC INC. (m & d)—C-143
CLEAR-COM INTERCOM SYSTEMS (m)—C-147
FOSTEX CORP. OF AMERICA (m & d & r)—C-154
H & E MICRO-TRAK CORP. (d)—C-156
HARRIS ALLIED BROADCAST EQUIPMENT (d)—C-156
HM ELECTRONICS INC. (m)—C-156
ROH PRODUCTS (d)—C-171
SENNHEISER ELECTRONIC CORP. (m)—C-173
SHURE BROTHERS INC. (m)—C-173
TELEVISION EQUIPMENT ASSOCIATES INC. (m)—C-178
TELEX COMMUNICATIONS INC. (m)—C-178
TOA ELECTRONICS INC. (m)—C-179
TVI (d)—C-180

0710-3300

Heads, Audio & Accessories

AVSC INC. (m & d)—C-142
BARRETT ASSOCIATES INC. (d)—C-142
BROADCAST ELECTRONICS INC. (d)—C-144
THE CAMERA MART INC. (d)—C-145
GENEVA GROUP OF COMPANIES (m)—C-155
H & E MICRO-TRAK CORP. (d)—C-156
HOLZBERG INC. (d)—C-157
NORTRONICS CO. INC. (m)—C-167
OTARI CORP. (m)—C-167
TABER MANUFACTURING & ENGINEERING CO. (m & d)—C-176
TELE-TECH ELECTRONICS LTD. (d)—C-177

0710-3320

—alignment gauges

FIDELIPAC CORP. (m)—C-153
GENEVA GROUP OF COMPANIES (m)—C-155

0710-3340

—alignment gauges—tension

SEI ELECTRONICS (d)—C-173

0710-3360

—cleaners

AVSC INC. (d)—C-142
GENEVA GROUP OF COMPANIES (m)—C-155
LIBERTY INDUSTRIES INC. (m & d)—C-161
LPS LABORATORIES INC. (m)—C-162
RMS ELECTRONICS INC./CATV DIV. (m)—C-171
SEI ELECTRONICS (d)—C-173
TABER MANUFACTURING & ENGINEERING CO. (d)—C-176
TEK MEDIA SUPPLY CO. (d)—C-176

0710-3380

—degaussers

AVSC INC. (m & d)—C-142
BURLINGTON AUDIO/VIDEO TAPES INC. (d)—C-144
FIFE-PEARCE ELECTRIC CO. (d & r)—C-153
GARNER INDUSTRIES (m)—C-154

GENEVA GROUP OF COMPANIES (m)—C-155
TABER MANUFACTURING & ENGINEERING CO. (m & d)—C-176
TEK MEDIA SUPPLY CO. (d)—C-176

0710-3400

—erase

AVSC INC. (m & d)—C-142
FIFE-PEARCE ELECTRIC CO. (d & r)—C-153
GENEVA GROUP OF COMPANIES (m)—C-155
NORTRONICS CO. INC. (m)—C-167
OTARI CORP. (m)—C-167
TABER MANUFACTURING & ENGINEERING CO. (m & d)—C-176

0710-3420

—film stripe

BURLINGTON AUDIO/VIDEO TAPES INC. (d)—C-144
NORTRONICS CO. INC. (m)—C-167

0710-3440

—playback

AVSC INC. (m & d)—C-142
NORTRONICS CO. INC. (m)—C-167
TABER MANUFACTURING & ENGINEERING CO. (m & d)—C-176

0710-3460

—rebuild

BCS (d & r)—C-143
NORTRONICS CO. INC. (m)—C-167

0710-3480

—record

AVSC INC. (m & d)—C-142
NORTRONICS CO. INC. (m)—C-167
OTARI CORP. (m)—C-167
TABER MANUFACTURING & ENGINEERING CO. (m & d)—C-176

0710-3500

—replacement

AVSC INC. (m & d)—C-142
NORTRONICS CO. INC. (m)—C-167
OTARI CORP. (m)—C-167
TABER MANUFACTURING & ENGINEERING CO. (m & d)—C-176

0710-3520

Intercom Systems

ATLAS/SOUNDOLIER (m)—C-141
AUDIOVISUAL INC. (d)—C-142
BARRETT ASSOCIATES INC. (d)—C-142
THE CAMERA MART INC. (d)—C-145
CLEAR-COM INTERCOM SYSTEMS (m)—C-147
COMPREHENSIVE VIDEO SUPPLY CORP. (d)—C-148
HM ELECTRONICS INC. (m)—C-156
HOLZBERG INC. (d)—C-157
IMMAD BROADCAST SERVICES (r)—C-157
MOBILE-CAM PRODUCTS (m)—C-165
PESA AMERICA INC. (m)—C-168
QUALITY VIDEO SUPPLY CORP. (d)—C-170
ROH PRODUCTS (m)—C-171
SEI ELECTRONICS (d)—C-173
STUDIO TECHNOLOGIES INC. (m)—C-175
SWINTEK ENTERPRISES INC. (m)—C-175
TELEX COMMUNICATIONS INC. (m)—C-178
THEATRE SERVICE & SUPPLY CORP. (d)—C-178
TOWNSEND CORP. (d)—C-179

TVI (d)—C-180
WARD-BECK SYSTEMS LTD. (m)—C-183

0710-3540

—hardwired

ATLAS/SOUNDOLIER (m)—C-141
CLEAR-COM INTERCOM SYSTEMS (m)—C-147
HM ELECTRONICS INC. (m)—C-156
PESA AMERICA INC. (m)—C-168
ROH PRODUCTS (m)—C-171
STUDIO TECHNOLOGIES INC. (m)—C-175
SWINTEK ENTERPRISES INC. (m)—C-175
TELEX COMMUNICATIONS INC. (m)—C-178
TVI (d)—C-180
WARD-BECK SYSTEMS LTD. (m)—C-183

0710-3580

—RF

CLEAR-COM INTERCOM SYSTEMS (m)—C-147
COMREX CORP. (m)—C-148
COMTEK INC. (m)—C-148
HM ELECTRONICS INC. (m)—C-156
SWINTEK ENTERPRISES INC. (m)—C-175
TELEX COMMUNICATIONS INC. (m)—C-178

0710-3660

Low Frequency Extenders

AUDIO BROADCAST GROUP INC. (d)—C-141
COMREX CORP. (m)—C-148
GENTNER ELECTRONICS CORP. (m)—C-155
H & E MICRO-TRAK CORP. (d)—C-156
KAHN COMMUNICATIONS INC. (m)—C-159

0710-3680

Meters

DORROUGH ELECTRONICS (m)—C-151
HEWLETT-PACKARD CO. (m)—C-156
LEADER INSTRUMENTS CORP. (m)—C-161
SADELCO INC. (m)—C-172
SEI ELECTRONICS (d)—C-173
SELCO PRODUCTS CO. (m)—C-173
SIMPSON ELECTRIC CO. (m)—C-174

0710-3700

Microphones & Accessories

AKG ACOUSTICS INC. (m)—C-138
AMS INDUSTRIES INC. (m & d)—C-140
AUDIO BROADCAST GROUP INC. (d)—C-141
AUDIO-TECHNICA U.S. INC. (m)—C-142
AUDIOVISUAL INC. (d)—C-142
AVSC INC. (d)—C-142
BARRETT ASSOCIATES INC. (d)—C-142
BEYER DYNAMIC INC. (m & d)—C-143
BROADCAST ELECTRONICS INC. (d)—C-144
BROADCAST SUPPLY WEST (d)—C-144
BRUEL & KJAER INSTRUMENTS INC. (m & d & r)—C-144
THE CAMERA MART INC. (d)—C-145
CAVECO EQUIPMENT LTD. (d)—C-146
COMMUNICATION MARKETING & CONSULTING LTD. (m)—C-148
COMPREHENSIVE VIDEO SUPPLY CORP. (d)—C-148
CROWN INTERNATIONAL INC. (m)—C-149
DISCOUNT VIDEO WAREHOUSE (d)—C-151
G. C. ELECTRONICS CO. (m)—C-154
ALAN GORDON ENTERPRISES INC. (m & d)—C-155
H & E MICRO-TRAK CORP. (d)—C-156
HM ELECTRONICS INC. (m)—C-156
HOLZBERG INC. (d)—C-157
LANDY ASSOCIATES INC. (d)—C-160
MEGA HERTZ (d)—C-163
MICRON AUDIO PRODUCTS LTD. (m)—C-164

MPCS VIDEO INDUSTRIES INC. (d)—C-165
MULTI-TRACK MAGNETICS/RANGERTONE (d)—C-166
NADY SYSTEMS INC. (m)—C-166
PACIFIC RECORDERS & ENGINEERING CORP. (d)—C-167
PEIRCE-PHELPS INC. (d)—C-168
QUALITY VIDEO SUPPLY CORP. (d)—C-170
SANKEN MICROPHONE CO. LTD. (m & d & r)—C-172
SEI ELECTRONICS (d)—C-173
SENNHEISER ELECTRONIC CORP. (m)—C-173
SHURE BROTHERS INC. (m)—C-173
SINGER PRODUCTS INC. (d)—C-174
SONY COMMUNICATIONS PRODUCTS CO. (m)—C-174
SONY PROFESSIONAL AUDIO (m)—C-174
TABER MANUFACTURING & ENGINEERING CO. (d)—C-176
TELE-TECH ELECTRONICS LTD. (d)—C-177
TOWNSEND CORP. (d)—C-179

0710-3720

—booms & stands

AKG ACOUSTICS INC. (d)—C-138
ATLAS/SOUNDOLIER (m)—C-141
BEYER DYNAMIC INC. (m & d)—C-143
COMPREHENSIVE VIDEO SUPPLY CORP. (d)—C-148
G. C. ELECTRONICS CO. (m)—C-154
ALAN GORDON ENTERPRISES INC. (m)—C-155
HARRIS ALLIED BROADCAST EQUIPMENT (d)—C-156
KARL HEITZ INC. (d)—C-156
MOLE-RICHARDSON CO. (m)—C-165
MULTI-TRACK MAGNETICS/RANGERTONE (d)—C-166
PACIFIC RECORDERS & ENGINEERING CORP. (d)—C-167
SEI ELECTRONICS (d)—C-173
SHURE BROTHERS INC. (m)—C-173

0710-3740

—cable

ADAPT COMMUNICATION SUPPLY CO. INC. (d)—C-137
AKG ACOUSTICS INC. (m)—C-138
ALPHA WIRE CORP. (m)—C-139
AUDIO-TECHNICA U.S. INC. (m)—C-142
BELDEN WIRE & CABLE (m)—C-143
BEYER DYNAMIC INC. (m & d)—C-143
CANARE CABLE INC. (m & d)—C-145
CHESTER CABLE (m)—C-147
COMPREHENSIVE VIDEO SUPPLY CORP. (d)—C-148
ELECTRO-VOICE INC. (m)—C-152
ALAN GORDON ENTERPRISES INC. (d)—C-155
HARRIS ALLIED BROADCAST EQUIPMENT (d)—C-156
HM ELECTRONICS INC. (m)—C-156
ITERA/BELMOOR (m)—C-158
SEI ELECTRONICS (d)—C-173
SHURE BROTHERS INC. (m)—C-173
WIREWORKS CORP. (m)—C-184

0710-3760

—cable—roots

ADAPT COMMUNICATION SUPPLY CO. INC. (d)—C-137
CANARE CABLE INC. (m & d)—C-145
ALAN GORDON ENTERPRISES INC. (d)—C-155
NEUMADE PRODUCTS CORP. (m)—C-166

0710-3780

—doWes

DAVIS & SANFORD CO. INC. (m)—C-150

Your message in this ad space could cost
as little as \$95, and it will reach the
people important to you!

Television & Cable Factbook

ALAN GORDON ENTERPRISES INC. (d)—C-155
KARL HEITZ INC. (d)—C-156

0710-3820 —microphones

AKG ACOUSTICS INC. (m)—C-138
AMS INDUSTRIES INC. (m & d)—C-140
AUDIO-TECHNICA U.S. INC. (m)—C-142
AVSC INC. (d)—C-142
BCS (d & r)—C-143
BEYER DYNAMIC INC. (m & d)—C-143
BRUEL & KJAER INSTRUMENTS INC. (m & d & r)—C-144
COMPREHENSIVE VIDEO SUPPLY CORP. (d)—C-148
CROWN INTERNATIONAL INC. (m)—C-149
FOSTEX CORP. OF AMERICA (m & d & r)—C-154
G. C. ELECTRONICS CO. (m)—C-154
ALAN GORDON ENTERPRISES INC. (d)—C-155
H & E MICRO-TRAK CORP. (d)—C-156
HARRIS ALLIED BROADCAST EQUIPMENT (d)—C-156
HM ELECTRONICS INC. (m)—C-156
LECTROSONICS INC. (m)—C-161
MICRON AUDIO PRODUCTS LTD. (m)—C-164
MULTI-TRAK MAGNETICS/RANGERTONE (d)—C-166
PACIFIC RECORDERS & ENGINEERING CORP. (d)—C-167
RADIO RESOURCES AND SERVICES CORP. (d)—C-170
SANKEN MICROPHONE CO. LTD. (m & d & r)—C-172
SEI ELECTRONICS (d)—C-173
SENNHEISER ELECTRONIC CORP. (m)—C-173
SHURE BROTHERS INC. (m)—C-173
SINGER PRODUCTS INC. (d)—C-174
SONY PROFESSIONAL AUDIO (m)—C-174
SWINTEK ENTERPRISES INC. (m)—C-175
TABER MANUFACTURING & ENGINEERING CO. (d)—C-176
TELEX COMMUNICATIONS INC. (m)—C-178

0710-3840 —microphones—condenser

AKG ACOUSTICS INC. (m)—C-138
AUDIO-TECHNICA U.S. INC. (m)—C-142
BEYER DYNAMIC INC. (m & d)—C-143
BRUEL & KJAER INSTRUMENTS INC. (m & d & r)—C-144
COMPREHENSIVE VIDEO SUPPLY CORP. (d)—C-148
CROWN INTERNATIONAL INC. (m)—C-149
dB COMMUNICATIONS INC. (d)—C-150
HM ELECTRONICS INC. (m)—C-156
PACIFIC RECORDERS & ENGINEERING CORP. (d)—C-167
SANKEN MICROPHONE CO. LTD. (m & d & r)—C-172
SEI ELECTRONICS (d)—C-173
SENNHEISER ELECTRONIC CORP. (m)—C-173
SHURE BROTHERS INC. (m)—C-173
SONY PROFESSIONAL AUDIO (m)—C-174
TELEX COMMUNICATIONS INC. (m)—C-178
TOA ELECTRONICS INC. (m)—C-179

0710-3860 —microphones—dynamic

AKG ACOUSTICS INC. (m)—C-138
AUDIO-TECHNICA U.S. INC. (m)—C-142
BEYER DYNAMIC INC. (m & d)—C-143
COMPREHENSIVE VIDEO SUPPLY CORP. (d)—C-148
ELECTRO-VOICE INC. (m)—C-152
HM ELECTRONICS INC. (m)—C-156

SANKEN MICROPHONE CO. LTD. (m & d & r)—C-172
SEI ELECTRONICS (d)—C-173
SENNHEISER ELECTRONIC CORP. (m)—C-173
SHURE BROTHERS INC. (m)—C-173
SONY PROFESSIONAL AUDIO (m)—C-174
TELEX COMMUNICATIONS INC. (m)—C-178
TOA ELECTRONICS INC. (m)—C-179

0710-3880 —microphones—electret/condenser

AKG ACOUSTICS INC. (m)—C-138
AUDIO-TECHNICA U.S. INC. (m)—C-142
BEYER DYNAMIC INC. (m & d)—C-143
BRUEL & KJAER INSTRUMENTS INC. (m & d & r)—C-144
COMPREHENSIVE VIDEO SUPPLY CORP. (d)—C-148
CROWN INTERNATIONAL INC. (m)—C-149
ELECTRO-VOICE INC. (m)—C-152
HM ELECTRONICS INC. (m)—C-156
LECTROSONICS INC. (m)—C-161
MICRON AUDIO PRODUCTS LTD. (m)—C-164
PACIFIC RECORDERS & ENGINEERING CORP. (d)—C-167
SANKEN MICROPHONE CO. LTD. (m & d & r)—C-172
SEI ELECTRONICS (d)—C-173
SENNHEISER ELECTRONIC CORP. (m)—C-173
SHURE BROTHERS INC. (m)—C-173
SONY PROFESSIONAL AUDIO (m)—C-174
TELEX COMMUNICATIONS INC. (m)—C-178
TOA ELECTRONICS INC. (m)—C-179

0710-3900 —microphones—hand held

AKG ACOUSTICS INC. (m)—C-138
AUDIO-TECHNICA U.S. INC. (m)—C-142
BEYER DYNAMIC INC. (m & d)—C-143
BRUEL & KJAER INSTRUMENTS INC. (m & d & r)—C-144
COMPREHENSIVE VIDEO SUPPLY CORP. (d)—C-148
CROWN INTERNATIONAL INC. (m)—C-149
ELECTRO-VOICE INC. (m)—C-152
HM ELECTRONICS INC. (m)—C-156
SANKEN MICROPHONE CO. LTD. (m & d & r)—C-172
SEI ELECTRONICS (d)—C-173
SENNHEISER ELECTRONIC CORP. (m)—C-173
SHURE BROTHERS INC. (m)—C-173
SONY PROFESSIONAL AUDIO (m)—C-174
SWINTEK ENTERPRISES INC. (m)—C-175
TELEX COMMUNICATIONS INC. (m)—C-178
TOA ELECTRONICS INC. (m)—C-179

0710-3920 —microphones—lapel mike

AKG ACOUSTICS INC. (m)—C-138
AUDIO-TECHNICA U.S. INC. (m)—C-142
BEYER DYNAMIC INC. (m & d)—C-143
COMPREHENSIVE VIDEO SUPPLY CORP. (d)—C-148
ELECTRO-VOICE INC. (m)—C-152
HM ELECTRONICS INC. (m)—C-156
SANKEN MICROPHONE CO. LTD. (m & d & r)—C-172
SEI ELECTRONICS (d)—C-173
SENNHEISER ELECTRONIC CORP. (m)—C-173
SHURE BROTHERS INC. (m)—C-173
SWINTEK ENTERPRISES INC. (m)—C-175
TELEX COMMUNICATIONS INC. (m)—C-178

0710-3940 —microphones—lavaliere

AKG ACOUSTICS INC. (m)—C-138
AUDIO-TECHNICA U.S. INC. (m)—C-142
BEYER DYNAMIC INC. (m & d)—C-143
COMPREHENSIVE VIDEO SUPPLY CORP. (d)—C-148
CROWN INTERNATIONAL INC. (m)—C-149
ELECTRO-VOICE INC. (m)—C-152
HM ELECTRONICS INC. (m)—C-156
LECTROSONICS INC. (m)—C-161
MICRON AUDIO PRODUCTS LTD. (m)—C-164
NADY SYSTEMS INC. (m)—C-166
SANKEN MICROPHONE CO. LTD. (m & d & r)—C-172
SEI ELECTRONICS (d)—C-173
SENNHEISER ELECTRONIC CORP. (m)—C-173
SHURE BROTHERS INC. (m)—C-173
SONY PROFESSIONAL AUDIO (m)—C-174
SWINTEK ENTERPRISES INC. (m)—C-175
TELEX COMMUNICATIONS INC. (m)—C-178

0710-3960 —microphones—modular, capsule

AKG ACOUSTICS INC. (m)—C-138
AUDIO-TECHNICA U.S. INC. (m)—C-142
BEYER DYNAMIC INC. (m & d)—C-143
BRUEL & KJAER INSTRUMENTS INC. (m & d & r)—C-144
CROWN INTERNATIONAL INC. (m)—C-149
ELECTRO-VOICE INC. (m)—C-152
SANKEN MICROPHONE CO. LTD. (m & d & r)—C-172
SEI ELECTRONICS (d)—C-173
SENNHEISER ELECTRONIC CORP. (m)—C-173

0710-3980 —microphones—parabolic

SEI ELECTRONICS (d)—C-173
SONY PROFESSIONAL AUDIO (m)—C-174

0710-4000 —microphones—PZM

AKG ACOUSTICS INC. (m)—C-138
BEYER DYNAMIC INC. (m & d)—C-143
CROWN INTERNATIONAL INC. (m)—C-149
PACIFIC RECORDERS & ENGINEERING CORP. (d)—C-167
SHURE BROTHERS INC. (m)—C-173

0710-4020 —microphones—ribbon

BEYER DYNAMIC INC. (m & d)—C-143
FOSTEX CORP. OF AMERICA (m & d & r)—C-154

0710-4040 —microphones—RF

BEYER DYNAMIC INC. (m & d)—C-143
HM ELECTRONICS INC. (m)—C-156
SENNHEISER ELECTRONIC CORP. (m)—C-173
SHURE BROTHERS INC. (m)—C-173
TELEX COMMUNICATIONS INC. (m)—C-178

0710-4060 —microphones—shotgun

AKG ACOUSTICS INC. (m)—C-138
AUDIO-TECHNICA U.S. INC. (m)—C-142
BEYER DYNAMIC INC. (m & d)—C-143
COMPREHENSIVE VIDEO SUPPLY CORP. (d)—C-148
ELECTRO-VOICE INC. (m)—C-152
PACIFIC RECORDERS & ENGINEERING CORP. (d)—C-167
SEI ELECTRONICS (d)—C-173
SENNHEISER ELECTRONIC CORP. (m)—C-173
SHURE BROTHERS INC. (m)—C-173
SONY PROFESSIONAL AUDIO (m)—C-174

0710-4080 —microphones—wireless

AKG ACOUSTICS INC. (m)—C-138
BEYER DYNAMIC INC. (m & d)—C-143
BROADCAST SUPPLY WEST (d)—C-144
COMPREHENSIVE VIDEO SUPPLY CORP. (d)—C-148
COMTEK INC. (m)—C-148
DEMO WEIGERT FILM GmbH (d)—C-150
DISCOUNT VIDEO WAREHOUSE (d)—C-151
HM ELECTRONICS INC. (m)—C-156
LECTROSONICS INC. (m)—C-161
MICRON AUDIO PRODUCTS LTD. (m)—C-164
NADY SYSTEMS INC. (m)—C-166
SAMSON TECHNOLOGIES CORP. (d)—C-172
SANKEN MICROPHONE CO. LTD. (m & d & r)—C-172
SEI ELECTRONICS (d)—C-173
SENNHEISER ELECTRONIC CORP. (m)—C-173
SHURE BROTHERS INC. (m)—C-173
SONY PROFESSIONAL AUDIO (m)—C-174
TELEX COMMUNICATIONS INC. (m)—C-178
TOA ELECTRONICS INC. (m)—C-179

0710-4100 —mixers

AUDIO-TECHNICA U.S. INC. (m)—C-142
COMPREHENSIVE VIDEO SUPPLY CORP. (d)—C-148
DISCOUNT VIDEO WAREHOUSE (d)—C-151
ELECTRO-VOICE INC. (m)—C-152
GENTNER ELECTRONICS CORP. (m)—C-155
ALAN GORDON ENTERPRISES INC. (d)—C-155
H & E MICRO-TRAK CORP. (d)—C-156
LECTROSONICS INC. (m)—C-161
MICRON AUDIO PRODUCTS LTD. (m)—C-164
PROTECH AUDIO CORP. (m)—C-170
RUSSCO ELECTRONICS MANUFACTURING INC. (m)—C-172
SEI ELECTRONICS (d)—C-173
SHURE BROTHERS INC. (m)—C-173
STANTON MAGNETICS INC. (d)—C-175
STUDER REVOX AMERICA INC. (m)—C-175
TOA ELECTRONICS INC. (m)—C-179

0710-4120 —splitters

ADAPT COMMUNICATION SUPPLY CO. INC. (d)—C-137
AUDIO BROADCAST GROUP INC. (d)—C-141

Studio Equipment & Supplies—0700

COMPREHENSIVE VIDEO SUPPLY CORP.
(d)—C-148
H & E MICRO-TRAK CORP. (d)—C-156
SEI ELECTRONICS (d)—C-173
WIREWOKS CORP. (m)—C-184

0710-4140

Modulation Controllers

CIRCUIT RESEARCH LABS INC. (m)—C-147
DELTA ELECTRONICS INC. (m)—C-150
H & E MICRO-TRAK CORP. (d)—C-156
INOVONICS INC. (m)—C-158
KAHN COMMUNICATIONS INC. (m)—C-159
ORBAN (m)—C-167
TOWNSEND CORP. (d)—C-179

0710-4160

Modulation Density Processing Equipment

CIRCUIT RESEARCH LABS INC. (m)—C-147
DELTA ELECTRONICS INC. (m)—C-150
DORROUGH ELECTRONICS (m)—C-151
INOVONICS INC. (m)—C-158
KAHN COMMUNICATIONS INC. (m)—C-159
ORBAN (m)—C-167

0710-4180

Modulators

BARCO VIDEO & COMMUNICATIONS (m)—C-142
CATV SERVICES INC. (d)—C-145
LEAMING INDUSTRIES (m)—C-161
RF TECHNOLOGIES (m & d)—C-171
ROHDE & SCHWARZ INC. (m)—C-171
SCI CATV SERVICES (r)—C-172
TONER CABLE EQUIPMENT INC. (d)—C-179

0710-4240

—TV

QUALITY VIDEO SUPPLY CORP. (d)—C-170
ROHDE & SCHWARZ INC. (m)—C-171

0710-4260

Molding/Duct Systems—Underwater

CATV SERVICES INC. (d)—C-145
RF TECHNOLOGIES (m & d)—C-171

0710-4280

Monitors—Audio & RF

AUDIO BROADCAST GROUP INC. (d)—C-141
BARRETT ASSOCIATES INC. (d & r)—C-142
BELAR ELECTRONICS LABORATORY INC.
(m)—C-143
BIRD ELECTRONIC CORP. (m & d)—C-143
CATV SERVICES INC. (d)—C-145
CLEAR-COM INTERCOM SYSTEMS (m)—C-147
COMMUNICATION MARKETING & CONSULT-
ING LTD. (m)—C-148
HOLZBERG INC. (d)—C-157
JBL PROFESSIONAL (m)—C-158
KAHN COMMUNICATIONS INC. (m)—C-159
NCS INDUSTRIES (d)—C-166
ROH PRODUCTS (m)—C-171
SINGER PRODUCTS INC. (d)—C-174
TEKTRONIX INC. (m)—C-176
TELEPLEX INC. (m)—C-177
T.F.T. INC. (m)—C-178

0710-4300

—AM system

BARRETT ASSOCIATES INC. (d)—C-142
BELAR ELECTRONICS LABORATORY INC.
(m)—C-143

DELTA ELECTRONICS INC. (m)—C-150
GORMAN-REDLICH MANUFACTURING CO.
(m)—C-155
KAHN COMMUNICATIONS INC. (m)—C-159
T.F.T. INC. (m)—C-178

0710-4320

—antenna

BARRETT ASSOCIATES INC. (d)—C-142
CHANNEL MASTER (m)—C-146
DELTA ELECTRONICS INC. (m)—C-150
ALAN GORDON ENTERPRISES INC. (d)—C-155
GORMAN-REDLICH MANUFACTURING CO.
(m)—C-155
TELEPLEX INC. (m)—C-177

0710-4340

—base current/ant sampling

BARRETT ASSOCIATES INC. (d)—C-142
DELTA ELECTRONICS INC. (m)—C-150
GORMAN-REDLICH MANUFACTURING CO.
(m)—C-155

0710-4360

—directional

BARRETT ASSOCIATES INC. (d)—C-142
BIRD ELECTRONIC CORP. (m & d)—C-143
COAXIAL DYNAMICS INC. (m)—C-148
DELTA ELECTRONICS INC. (m)—C-150
GORMAN-REDLICH MANUFACTURING CO.
(m)—C-155
TELEPLEX INC. (m)—C-177

0710-4380

—frequency

BARRETT ASSOCIATES INC. (d)—C-142
BELAR ELECTRONICS LABORATORY INC.
(m)—C-143
BIRD ELECTRONIC CORP. (m & d)—C-143

0710-4400

—FM

BARRETT ASSOCIATES INC. (d)—C-142
BELAR ELECTRONICS LABORATORY INC.
(m)—C-143
CATV SERVICES INC. (d)—C-145
MODULATION SCIENCES INC. (m)—C-165
TELEPLEX INC. (m)—C-177
T.F.T. INC. (m)—C-178

0710-4420

—modulation

AUDIO BROADCAST GROUP INC. (d)—C-141
BARRETT ASSOCIATES INC. (d & r)—C-142
BELAR ELECTRONICS LABORATORY INC.
(m)—C-143
CATV SERVICES INC. (d)—C-145
DELTA ELECTRONICS INC. (m)—C-150
KAHN COMMUNICATIONS INC. (m)—C-159
MODULATION SCIENCES INC. (m)—C-165
ROHDE & SCHWARZ INC. (m)—C-171
TEKTRONIX INC. (m)—C-176
T.F.T. INC. (m)—C-178

0710-4440

—phase

BARRETT ASSOCIATES INC. (d)—C-142
DELTA ELECTRONICS INC. (m)—C-150
GORMAN-REDLICH MANUFACTURING CO.
(m)—C-155
KINTEK INC. (m & d)—C-160

0710-4460

—power

BARRETT ASSOCIATES INC. (d)—C-142
BIRD ELECTRONIC CORP. (m & d)—C-143
COAXIAL DYNAMICS INC. (m)—C-148
ROH PRODUCTS (m)—C-171

0710-4480

—program

BARRETT ASSOCIATES INC. (d)—C-142
ROH PRODUCTS (m)—C-171
T.F.T. INC. (m)—C-178
VIDEOTEK INC. (m)—C-182

0710-4500

—RF level

BARRETT ASSOCIATES INC. (d)—C-142
BELAR ELECTRONICS LABORATORY INC.
(m)—C-143
BIRD ELECTRONIC CORP. (m & d)—C-143
COAXIAL DYNAMICS INC. (m)—C-148
NARDA MICROWAVE CORP. (m)—C-166
ROHDE & SCHWARZ INC. (m)—C-171
TELEPLEX INC. (m)—C-177
T.F.T. INC. (m)—C-178
WAVETEK RF PRODUCTS INC. (m)—C-183

0710-4520

—SCA

BARRETT ASSOCIATES INC. (d & r)—C-142
BELAR ELECTRONICS LABORATORY INC.
(m)—C-143
JOHNSON ELECTRONICS INC. (m)—C-159
MODULATION SCIENCES INC. (m)—C-165
T.F.T. INC. (m)—C-178

0710-4540

—TV aural

BELAR ELECTRONICS LABORATORY INC.
(m)—C-143
COMREX CORP. (m)—C-148
MODULATION SCIENCES INC. (m)—C-165
ROH PRODUCTS (m)—C-171
TEKTRONIX INC. (m)—C-176
T.F.T. INC. (m)—C-178

0710-4560

Multicarrier Systems

ARTEL COMMUNICATIONS CORP. (m)—C-141

0710-4600

Networks

ARTEL COMMUNICATIONS CORP. (m)—C-141
VALLEY INTERNATIONAL INC. (m)—C-180

0710-4620

—audio matching

PROTECH AUDIO CORP. (m)—C-170
VALLEY INTERNATIONAL INC. (m)—C-180

0710-4640

—mixing

BARRETT ASSOCIATES INC. (d)—C-142
PROTECH AUDIO CORP. (m)—C-170

0710-4660

—phasing

BARRETT ASSOCIATES INC. (d)—C-142

0710-4680

—RF matching

BARRETT ASSOCIATES INC. (d)—C-142
TELEPLEX INC. (m)—C-177
WAVETEK RF PRODUCTS INC. (m)—C-183

0710-4700

Noise Reduction Equipment

AUDIO BROADCAST GROUP INC. (d)—C-141
BARRETT ASSOCIATES INC. (d & r)—C-142
CIRCUIT RESEARCH LABS INC. (m)—C-147
DOLBY LABORATORIES INC. (m)—C-151
FM SYSTEMS INC. (m & d)—C-154
KINTEK INC. (m & d)—C-160
PACIFIC RECORDERS & ENGINEERING CORP.
(d)—C-167
RADIO RESOURCES AND SERVICES CORP.
(d)—C-170
SYMETRIX INC. (m)—C-176
TELE-TECH ELECTRONICS LTD. (d)—C-177
THAT CORP. (m)—C-178

0710-4720

Noise Reduction Systems

AUDIO DEVELOPMENTS LTD. (m)—C-141
BARRETT ASSOCIATES INC. (d & r)—C-142
CIRCUIT RESEARCH LABS INC. (m)—C-147
DOLBY LABORATORIES INC. (m)—C-151
HOLZBERG INC. (d)—C-157
KINTEK INC. (m)—C-160
PACIFIC RECORDERS & ENGINEERING CORP.
(m)—C-167
SWINTEK ENTERPRISES INC. (m)—C-175
TELE-TECH ELECTRONICS LTD. (d)—C-177
THAT CORP. (m)—C-178

0710-4740

Oscillators, Tone

BENCHMARK MEDIA SYSTEMS INC. (m)—C-143
THE CAMERA MART INC. (d)—C-145
LEADER INSTRUMENTS CORP. (m)—C-161
SHURE BROTHERS INC. (m)—C-173
TELE-TECH ELECTRONICS LTD. (d)—C-177
TOWNSEND CORP. (d)—C-179
VEGA SIGNALING PRODUCTS GROUP (m)—C-182

0710-4760

Phase Controllers, Automatic

KINTEK INC. (m)—C-160

0710-4780

Phase Converters

BARRETT ASSOCIATES INC. (d)—C-142

0710-4800

Phase Corrector, Cart

BARRETT ASSOCIATES INC. (d)—C-142
HOWE TECHNOLOGIES CORP. (m)—C-157
PROTECH AUDIO CORP. (m)—C-170

0710-4820

Processors

BARCO VIDEO & COMMUNICATIONS (m)—C-142
BARRETT ASSOCIATES INC. (d & r)—C-142
CIRCUIT RESEARCH LABS INC. (m)—C-147
DELTA ELECTRONICS INC. (m)—C-150
DOLBY LABORATORIES INC. (m)—C-151
DORROUGH ELECTRONICS (m)—C-151
HARRIS ALLIED BROADCAST EQUIPMENT (m & d)—C-156

HOLZBERG INC. (d)—C-157
 INOVONICS INC. (m)—C-158
 LEXICON INC. (m)—C-161
 ORBAN (m)—C-167
 SCI CATV SERVICES (r)—C-172
 STUDIO TECHNOLOGIES INC. (m)—C-175
 TELE-TECH ELECTRONICS LTD. (d)—C-177
 VALLEY INTERNATIONAL INC. (m)—C-180

0710-4840**Program Equipment
(Business Automation)**

CAVECO EQUIPMENT LTD. (d)—C-146
 SYSTEMATION CORP. (m)—C-176
 VIDEO DATA SYSTEMS (m)—C-182

0710-4860**—audio time, weather announcement**

BARRETT ASSOCIATES INC. (d)—C-142
 ETC (m)—C-153
 SYSTEMATION CORP. (m)—C-176
 TELE-TECH ELECTRONICS LTD. (d)—C-177

0710-4880**—controllers, computer**

ALAMAR ELECTRONICS USA INC. (m)—C-138
 AMX CORP. (m)—C-140
 IGM COMMUNICATIONS (m)—C-157
 SYSTEMATION CORP. (m)—C-176
 VIDEO DATA SYSTEMS (m)—C-182

0710-4900**—program automation systems**

ALAMAR ELECTRONICS USA INC. (m)—C-138
 BROADCAST AUTOMATION INC. (m & d & r)—C-144
BROADCAST ELECTRONICS INC. (m & r)—C-144
 FOR-A CORP. OF AMERICA (m)—C-154
 SYSTEMATION CORP. (m)—C-176
 TAPE-ATHON CORP. (m)—C-176
 TELE-ENGINEERING CORP. (m)—C-177
 VIDEO DATA SYSTEMS (m)—C-182

0710-4920**—radio business automation hardware**

BARRETT ASSOCIATES INC. (d)—C-142

0710-4940**—sequencers**

BROADCAST AUTOMATION INC. (m & d & r)—C-144
 BSM BROADCAST SYSTEMS INC. (m & d)—C-144
 IGM COMMUNICATIONS (m)—C-157

0710-4960**—sequencers—relay**

AMX CORP. (m)—C-140
 IGM COMMUNICATIONS (m)—C-157

0710-4980**—sequencers—time insertion**

IGM COMMUNICATIONS (m)—C-157

0710-5000**Prompters**

CINEMA PRODUCTS CORP. (m)—C-147
 COMMUNICATIONS SYSTEMS GROUP (d & r)—C-148

COMPREHENSIVE VIDEO SUPPLY CORP. (d)—C-148
 COMPROMPTER INC. (m)—C-148
 COMPUTER PROMPTING CORP. (m & d)—C-148
 INTELLIPROMPT (m & d & r)—C-158
 TELESCRIPT INC. (m)—C-177
 TELEVIDEO SAN DIEGO (m)—C-178
 VIDEO DATA SYSTEMS (m)—C-182

0710-5100**Records**

HARRIS ALLIED BROADCAST EQUIPMENT (d)—C-156
 QUALITY VIDEO SUPPLY CORP. (d)—C-170

0710-5120**—audio test**

AVSC INC. (d)—C-142
 TABER MANUFACTURING & ENGINEERING CO. (d)—C-176

0710-5160**Remote Control Systems,
AM-FM**

ALAMO BROADCAST GROUP INC. (d)—C-141
 BARRETT ASSOCIATES INC. (d & r)—C-142
 DELTA ELECTRONICS INC. (m)—C-150
 GENTNER ELECTRONICS CORP. (m)—C-155
 HALLIKAINEN & FRIENDS INC. (m)—C-156
 HARRIS ALLIED BROADCAST EQUIPMENT (m)—C-156
 MARTI ELECTRONICS INC. (m)—C-163
 MOSELEY ASSOCIATES INC. (m)—C-165
 SINGER PRODUCTS INC. (d)—C-174
 SYSTEMATION CORP. (m)—C-176

0710-5180**Remote Pickup Systems**

BARRETT ASSOCIATES INC. (d & r)—C-142
 HOLZBERG INC. (d)—C-157
 MARTI ELECTRONICS INC. (m)—C-163
 MOSELEY ASSOCIATES INC. (m)—C-165
 RADIO RESOURCES AND SERVICES CORP. (d)—C-170
 SINGER PRODUCTS INC. (d)—C-174

0710-5200**Remote Pickup Equipment**

BARRETT ASSOCIATES INC. (d & r)—C-142
 MARTI ELECTRONICS INC. (m)—C-163
 SWINTEK ENTERPRISES INC. (m)—C-175

0710-5240**Routing Switchers & DAs**

AUDIOVISUAL INC. (d)—C-142
 BARRETT ASSOCIATES INC. (d & r)—C-142
 BENCHMARK MEDIA SYSTEMS INC. (m)—C-143
 BSM BROADCAST SYSTEMS INC. (m & d)—C-144
 CENTRAL DYNAMICS LTD. (m & r)—C-146
 CHANNELMATIC INC. (m)—C-147
 COMMUNICATIONS SYSTEMS GROUP (d & r)—C-148
 DATATEK CORP. (m)—C-150
 DYNAIR ELECTRONICS INC. (m)—C-151
 DYNAMIC TECHNOLOGY LTD. (m)—C-151
 ESE (m)—C-153
 FUTURE PRODUCTIONS INC. (s)—C-154
 GENTNER ELECTRONICS CORP. (m)—C-155
 GLW ENTERPRISES (m)—C-155
 THE GRASS VALLEY GROUP INC. (m)—C-155
 HARRISON BY GLW (m)—C-156

HEDCO (m)—C-156
 HOLZBERG INC. (d)—C-157
 IMAGE VIDEO LTD. (m)—C-157
 INTERNATIONAL NUCLEAR CORP. (m)—C-158
 INTERNATIONAL TAPETRONICS CORP. (m)—C-158
 LAIRD TELEMEDIA INC. (m)—C-160
 PACIFIC RECORDERS & ENGINEERING CORP. (m)—C-167
 PROTECH AUDIO CORP. (m)—C-170
 ROH PRODUCTS (m)—C-171
 SHINTRON CO. INC. (m)—C-173
 TELEMET (m)—C-177
 UTAH SCIENTIFIC INC. (m)—C-180
 VAUGHN COMMUNICATIONS GROUP 3 (r)—C-182
 VERSATECH INDUSTRIES INC. (m)—C-182
 VIDEOTEK INC. (m)—C-182
 WARD-BECK SYSTEMS LTD. (m)—C-183
 WHEATSTONE CORP. (m)—C-183

0710-5260**Sensors**

HOLZBERG INC. (d)—C-157

0710-5270**Shipping Cases**

AARMOR CASE (m)—C-137
 ANVIL CASES (m)—C-141
 CALZONE CASE CO. (m)—C-145
 HARDIGG CASES (m)—C-156
 NEUMADE PRODUCTS CORP. (m)—C-166

0710-5280**Simulcasting Equipment**

FM SYSTEMS INC. (m & d)—C-154
 LEAMING INDUSTRIES (m)—C-161

0710-5300**Sound Systems**

AUDIOVISUAL INC. (d)—C-142
 JBL PROFESSIONAL (m)—C-158
 KINTEK INC. (m)—C-160
 NADY SYSTEMS INC. (m)—C-166
 PROTECH AUDIO CORP. (m)—C-170
 ROH PRODUCTS (m)—C-171
 TELE-TECH ELECTRONICS LTD. (d)—C-177
 VERSA-COUNT INC. (m)—C-182

0710-5320**—level control**

AMX CORP. (m)—C-140
 DORROUGH ELECTRONICS (m)—C-151
 NADY SYSTEMS INC. (m)—C-166
 PROTECH AUDIO CORP. (m)—C-170
 ROH PRODUCTS (m)—C-171
 SYMETRIX INC. (m)—C-176

0710-5340**—portable**

ELECTRO-VOICE INC. (m)—C-152
 JBL PROFESSIONAL (m)—C-158
 LECTROSONICS INC. (m)—C-161
 NADY SYSTEMS INC. (m)—C-166
 PROTECH AUDIO CORP. (m)—C-170
 ROH PRODUCTS (m)—C-171
 SHURE BROTHERS INC. (m)—C-173

0710-5360**—studio**

ELECTRO-VOICE INC. (m)—C-152
 JBL PROFESSIONAL (m)—C-158
 NADY SYSTEMS INC. (m)—C-166

PROTECH AUDIO CORP. (m)—C-170
 ROH PRODUCTS (m)—C-171

0710-5380**Speech Recognition Systems**

DIALOGIC COMMUNICATIONS CORP. (m & d & r)—C-150
 SWINTEK ENTERPRISES INC. (m)—C-175

0710-5400**Speech Synthesis Systems**

EVENTIDE INC. (m & d)—C-153
 SWINTEK ENTERPRISES INC. (m)—C-175

0710-5420**Switchers**

AUDIOVISUAL INC. (d)—C-142
 BEAVERONICS INC. (m)—C-143
 BSM BROADCAST SYSTEMS INC. (m & d)—C-144
 CENTRAL DYNAMICS LTD. (m & r)—C-146
 DATATEK CORP. (m)—C-150
 DYNAIR ELECTRONICS INC. (m)—C-151
 DYNAMIC TECHNOLOGY LTD. (m)—C-151
 GENTNER ELECTRONICS CORP. (m)—C-155
 THE GRASS VALLEY GROUP INC. (m)—C-155
 IMAGE VIDEO LTD. (m)—C-157
 INTERNATIONAL TAPETRONICS CORP. (m)—C-158
 LINES VIDEO SYSTEMS (d)—C-161
 LOGITEK (m)—C-162
 PACIFIC RECORDERS & ENGINEERING CORP. (m)—C-167
 PROTECH AUDIO CORP. (m)—C-170
 RF TECHNOLOGIES (m & d)—C-171
 ROH PRODUCTS (m)—C-171
 TELE-ENGINEERING CORP. (m)—C-177
 TOWNSEND CORP. (d)—C-179
 UTAH SCIENTIFIC INC. (m)—C-180
 VERSATECH INDUSTRIES INC. (m)—C-182
 VIDEOTEK INC. (m)—C-182

0710-5440**Synthesizers, Stereo**

AUDIOVISUAL INC. (d)—C-142
 HOLZBERG INC. (d)—C-157
 KINTEK INC. (m & d)—C-160
 LEAMING INDUSTRIES (m)—C-161
 LINES VIDEO SYSTEMS (d)—C-161
 MODULATION SCIENCES INC. (m)—C-165
 ORBAN (m)—C-167
 STUDIO TECHNOLOGIES INC. (m)—C-175
 WEGENER COMMUNICATIONS INC. (m)—C-183

0710-5480**Tape Equipment & Supplies**

AUDICO CHICAGO INC. (m)—C-141
 AUDIOVISUAL INC. (d)—C-142
 BARRETT ASSOCIATES INC. (d)—C-142
BROADCAST ELECTRONICS INC. (m)—C-144
 BURLINGTON AUDIO/VIDEO TAPES INC. (d)—C-144
 FIDELIPAC CORP. (m)—C-153
 FUSION ELECTRONICS INC. (d)—C-154
 HOLZBERG INC. (d)—C-157
 LANDY ASSOCIATES INC. (d)—C-160
 MEMTEK PRODUCTS/MEMOREX AUDIO & VIDEO (m)—C-163
 OTARI CORP. (m)—C-167
 PERCE-PHELPS INC. (d)—C-168
 QUALITY VIDEO SUPPLY CORP. (d)—C-170
 SHARP ELECTRONICS CORP. (m)—C-173
 SINGER PRODUCTS INC. (d)—C-174

Studio Equipment & Supplies—0700

TELE-TECH ELECTRONICS LTD. (d)—C-177
VAUGHN COMMUNICATIONS GROUP 3 (r)—
C-182

0710-5500

Tape Recorders & Accessories

AUDIOVISUAL INC. (d)—C-142
AVSC INC. (d)—C-142
BARRETT ASSOCIATES INC. (d & r)—C-142
BROADCAST ELECTRONICS INC. (m)—C-144
BROADCAST SUPPLY WEST (d)—C-144
CAVECO EQUIPMENT LTD. (d)—C-146
FUJI PHOTO FILM USA INC. (m)—C-154
HARRIS ALLIED BROADCAST EQUIPMENT (d)—C-156
HOLZBERG INC. (d)—C-157
INOVONICS INC. (m)—C-158
INTERNATIONAL TAPETRONICS CORP. (m)—C-158
NEVE (d)—C-166
OTARI CORP. (m)—C-167
PANASONIC COMMUNICATIONS & SYSTEMS CO. (m)—C-168
PERCE-PHELPS INC. (d)—C-168
SHARP ELECTRONICS CORP. (m)—C-173
SINGER PRODUCTS INC. (d)—C-174
SONY COMMUNICATIONS PRODUCTS CO. (m)—C-174
SONY PROFESSIONAL AUDIO (m)—C-174
STANCL CORP. (m)—C-175
STUDER REVOX AMERICA INC. (m)—C-175
TABER MANUFACTURING & ENGINEERING CO. (d)—C-176
TELE-MEASUREMENTS INC. (d)—C-177
TELE-TECH ELECTRONICS LTD. (d)—C-177
TOWNSEND CORP. (d)—C-179
VAUGHN COMMUNICATIONS GROUP 3 (r)—
C-182

0710-5520

—cartridge

BARRETT ASSOCIATES INC. (d)—C-142
BROADCAST AUTOMATION INC. (d & r)—C-144
BROADCAST ELECTRONICS INC. (m & r)—
C-144
BURLINGTON AUDIO/VIDEO TAPES INC. (d)—C-144
FIDELIPAC CORP. (m)—C-153
INTERNATIONAL TAPETRONICS CORP. (m)—C-158
MACKENZIE LABORATORIES INC. (m)—C-162

0710-5540

—cassette

BARRETT ASSOCIATES INC. (d)—C-142
BURLINGTON AUDIO/VIDEO TAPES INC. (d)—C-144
DEDO WEIGERT FILM GmbH (m)—C-150
FUJI PHOTO FILM USA INC. (m)—C-154
MEMTEK PRODUCTS/MEMOREX AUDIO & VIDEO (m)—C-163
SEI ELECTRONICS (d)—C-173
SHARP ELECTRONICS CORP. (m)—C-173
SONY PROFESSIONAL AUDIO (m)—C-174
STUDER REVOX AMERICA INC. (m)—C-175
TAPE-ATHON CORP. (m)—C-176

0710-5580

—digital

BARRETT ASSOCIATES INC. (d)—C-142
BROADCAST AUTOMATION INC. (d)—C-144
BURLINGTON AUDIO/VIDEO TAPES INC. (d)—C-144
INTERNATIONAL TAPETRONICS CORP. (m)—C-158
NEVE (d)—C-166

PANASONIC COMMUNICATIONS & SYSTEMS CO. (m)—C-168
SONY PROFESSIONAL AUDIO (m)—C-174
STUDER REVOX AMERICA INC. (m)—C-175

0710-5580

—film recorders

INOVONICS INC. (m)—C-158
NAC INC. (m & d & r)—C-166

0710-5600

—logging

BARRETT ASSOCIATES INC. (d)—C-142
BURLINGTON AUDIO/VIDEO TAPES INC. (d)—C-144
MOVIOLA/J & R FILM CO. INC. (m)—C-165
SEL-TRONICS INC. (m)—C-173
STANCL CORP. (m)—C-175
STUDER REVOX AMERICA INC. (m)—C-175

0710-5620

—parts & accessories

BROADCAST AUTOMATION INC. (d)—C-144
BURLINGTON AUDIO/VIDEO TAPES INC. (d)—C-144
OTARI CORP. (m)—C-167
SEI ELECTRONICS (d)—C-173

0710-5640

—parts & accessories—cabinets

BARRETT ASSOCIATES INC. (d)—C-142
EMCOR PRODUCTS/CRENLO INC. (m)—C-153
H & E MICRO-TRAK CORP. (m)—C-156
NEUMADE PRODUCTS CORP. (m)—C-166
H. WILSON CO. (m)—C-183

0710-5660

—parts & accessories—capstan assemblies

BARRETT ASSOCIATES INC. (d)—C-142
SEI ELECTRONICS (d)—C-173

0710-5680

—parts & accessories—cassette kits

G. C. ELECTRONICS CO. (m)—C-154
GENEVA GROUP OF COMPANIES (m)—C-155
MEMTEK PRODUCTS/MEMOREX AUDIO & VIDEO (m)—C-163
THE TEXWIPE CO. (m)—C-178

0710-5700

—parts & accessories—drive motor power supplies

SEL-TRONICS INC. (m)—C-173

0710-5720

—parts & accessories—electronics

BARRETT ASSOCIATES INC. (d)—C-142
INOVONICS INC. (m)—C-158
SEI ELECTRONICS (d)—C-173

0710-5740

—parts & accessories—heads

BARRETT ASSOCIATES INC. (d)—C-142
MAGNASYNC/MOVIOLA CORP. (m)—C-162
NORTONICS CO. INC. (m)—C-167
OTARI CORP. (m)—C-167
SEI ELECTRONICS (d)—C-173

0710-5760

—parts & accessories—motors

BARRETT ASSOCIATES INC. (d)—C-142
OTARI CORP. (m)—C-167
SEI ELECTRONICS (d)—C-173

0710-5820

—parts & accessories—synchronizers

CIPHER DIGITAL INC. (m)—C-147
EVERTZ MICROSYSTEMS LTD. (m)—C-153
OTARI CORP. (m)—C-167
TIMELINE INC. (m)—C-179

0710-5840

—parts & accessories—tension controls

TELE-TECH ELECTRONICS LTD. (d)—C-177

0710-5880

—reels

MINNESOTA MINING & MANUFACTURING (3M) (m)—C-165
NEUMADE PRODUCTS CORP. (m)—C-166
TAPE-ATHON CORP. (m)—C-176
TELE-TECH ELECTRONICS LTD. (d)—C-177

0710-5900

—reels—4-track

BARRETT ASSOCIATES INC. (d & r)—C-142
ALAN GORDON ENTERPRISES INC. (d)—C-155
MINNESOTA MINING & MANUFACTURING (3M) (m)—C-165

0710-5920

—reels—multi-track

BARRETT ASSOCIATES INC. (d & r)—C-142
BROADCAST SUPPLY WEST (d)—C-144
MINNESOTA MINING & MANUFACTURING (3M) (m)—C-165
SONY PROFESSIONAL AUDIO (m)—C-174
STANCL CORP. (m)—C-175

0710-5940

—reels—1 & 2 track

BROADCAST AUTOMATION INC. (d & r)—C-144
ALAN GORDON ENTERPRISES INC. (d)—C-155
MINNESOTA MINING & MANUFACTURING (3M) (m)—C-165
SONY PROFESSIONAL AUDIO (m)—C-174
TAPE-ATHON CORP. (m)—C-176

0710-5960

Telco Interface Equipment

BROADCAST ELECTRONICS INC. (m)—C-144
BROADCAST SUPPLY WEST (d)—C-144
COMREX CORP. (m)—C-148
ESE (m)—C-153
HM ELECTRONICS INC. (m)—C-156
McCURDY TELECOMMUNICATION PRODUCTS (m & r)—C-163
PACIFIC RECORDERS & ENGINEERING CORP. (d)—C-167
ROH PRODUCTS (m)—C-171
RUSSCO ELECTRONICS MANUFACTURING INC. (m)—C-172
SINGER PRODUCTS INC. (d)—C-174
STUDER REVOX AMERICA INC. (m)—C-175
TELEX COMMUNICATIONS INC. (m)—C-178

0710-5980

Time Compressors

LEXICON INC. (m)—C-161
PERCE-PHELPS INC. (d)—C-168
TELE-TECH ELECTRONICS LTD. (d)—C-177

0710-6000

Transformers

ATLAS/SOUNDOLIER (m)—C-141
C.I. TRANSFORMER CO. (m)—C-144
PROTECH AUDIO CORP. (m)—C-170
RUSSCO ELECTRONICS MANUFACTURING INC. (m)—C-172
SHURE BROTHERS INC. (m)—C-173
SOLA (m)—C-174

0710-6020

Tuners, FM

BARRETT ASSOCIATES INC. (d & r)—C-142
HOLZBERG INC. (d)—C-157
JOHNSON ELECTRONICS INC. (m)—C-159

0710-6040

Turntables & Accessories

BARRETT ASSOCIATES INC. (d)—C-142
BROADCAST ELECTRONICS INC. (m)—C-144
BROADCAST SUPPLY WEST (d)—C-144
H & E MICRO-TRAK CORP. (d)—C-156
HARRIS ALLIED BROADCAST EQUIPMENT (d)—C-156
LANDY ASSOCIATES INC. (d)—C-160
PACIFIC RECORDERS & ENGINEERING CORP. (d)—C-167
PERCE-PHELPS INC. (d)—C-168
RADIO RESOURCES AND SERVICES CORP. (d)—C-170
SEI ELECTRONICS (d)—C-173
SINGER PRODUCTS INC. (d)—C-174
TOWNSEND CORP. (d)—C-179
VAUGHN COMMUNICATIONS GROUP 3 (r)—
C-182

0710-6060

—needles

AUDIO-TECHNICA U.S. INC. (m)—C-142
BARRETT ASSOCIATES INC. (d)—C-142
SEI ELECTRONICS (d)—C-173
SHURE BROTHERS INC. (m)—C-173

0710-6080

—phone cartridges

AUDIO-TECHNICA U.S. INC. (m)—C-142
BARRETT ASSOCIATES INC. (d)—C-142
H & E MICRO-TRAK CORP. (d)—C-156
SEI ELECTRONICS (d)—C-173
SHURE BROTHERS INC. (m)—C-173

0710-6100

—speed controls

MULTI-TRACK MAGNETICS/RANGERTONE (m)—C-166

0710-6120

—tone arms

BARRETT ASSOCIATES INC. (d)—C-142
BROADCAST ELECTRONICS INC. (m & r)—
C-144
H & E MICRO-TRAK CORP. (m)—C-156
PACIFIC RECORDERS & ENGINEERING CORP. (d)—C-167
RUSSCO ELECTRONICS MANUFACTURING INC. (m)—C-172

0710-0140**—turntables**

BARRETT ASSOCIATES INC. (d & r)—C-142
 BROADCAST ELECTRONICS INC. (m & r)—
 C-144
 H & E MICRO-TRAK CORP. (d)—C-156
 PACIFIC RECORDERS & ENGINEERING CORP.
 (d)—C-167
 RUSSCO ELECTRONICS MANUFACTURING
 INC. (m)—C-172
 SEI ELECTRONICS (d)—C-173

0710-0160**Wire**

ADAPT COMMUNICATION SUPPLY CO. INC.
 (d)—C-137
 ALPHA WIRE CORP. (m)—C-139
 ANDRER CABLE TV (CANADA) (d)—C-140
 AUDIO-TECHNICA U.S. INC. (m)—C-142
 BARRETT ASSOCIATES INC. (d)—C-142
 BELDEN WIRE & CABLE (m)—C-143
 CANARE CABLE INC. (m & d)—C-145
 CHESTER CABLE (m)—C-147
 CONNECTRONICS CORP. (m)—C-149
 G. C. ELECTRONICS CO. (m)—C-154
 ITERA/BELMOOR (m)—C-158
 PEIRCE-PHELPS INC. (d)—C-168
 SEI ELECTRONICS (d)—C-173
 SINGER PRODUCTS INC. (d)—C-174
 TELE-TECH ELECTRONICS LTD. (d)—C-177
 TOWNSEND CORP. (m)—C-179
 VAUGHN COMMUNICATIONS GROUP 3 (r)—
 C-182
 WIREWORKS CORP. (d)—C-184

0720 CAPTIONING EQUIPMENT

0720-0020**Character Generators**

ABEKAS VIDEO SYSTEMS INC. (m)—C-137
 ASTON FROM PALTEX (d)—C-141
 AUDIOVISUAL INC. (d)—C-142
 AVS BROADCAST LTD. (m)—C-142
 BEAVERONICS INC. (d)—C-143
 THE CAMERA MART INC. (d)—C-145
 CHRONO-LOG CORP. (m)—C-147
 CHYRON CORP. (m & d & r)—C-147
 COMPREHENSIVE VIDEO SUPPLY CORP.
 (d)—C-148
 dB COMMUNICATIONS INC. (d)—C-150
 DISPLAY SYSTEMS INTERNATIONAL INC.
 (m)—C-151
 EVERTZ MICROSYSTEMS LTD. (m)—C-153
 GLEN ROCK GRAPHICS (d)—C-155
 GODWIN COMMUNICATIONS (d)—C-155
 THE GRASS VALLEY GROUP INC. (m)—C-
 155
 HOLZBERG INC. (d)—C-157
 INFO/SOFT TECHNOLOGY INC. (m)—C-157
 KNOX VIDEO (m)—C-160
 LAIRD TELEMEDIA INC. (m)—C-160
 LANDY ASSOCIATES INC. (d)—C-160
 LINES VIDEO SYSTEMS (d)—C-161
 MEGA HERTZ (d)—C-163
 MIDWEST CATV (d)—C-164
 MIDWEST COMMUNICATIONS CORP. (d)—
 C-164
 MPB TECHNOLOGIES INC. (m & d)—C-165
 NCS INDUSTRIES (d)—C-166
 NEXUS DISPLAY SYSTEMS CORP. (m & d)—
 C-166
 NEXUS ENGINEERING CORP. (m)—C-166
 PEIRCE-PHELPS INC. (d)—C-168
 PESA AMERICA INC. (m)—C-168
 T. R. PITTS CO. (d)—C-169
 PORTAC INC. (m)—C-169

PRECISION TIME (m)—C-169
 QSI SYSTEMS INC. (m)—C-170
 QUALITY VIDEO SUPPLY CORP. (d)—C-170
 QUANTA CORP. (m)—C-170
 QUANTEL INC. (m)—C-170
 RF TECHNOLOGIES (m & d)—C-171
 SHINTRON CO. INC. (m)—C-173
 TELECOMMUNICATION PRODUCTS CORP.
 (d)—C-176
 TELEDAC INC. (m & d)—C-177
 TEXSCAN CORP. (m)—C-178
 TONER CABLE EQUIPMENT INC. (d)—C-179
 VIDEO DATA SYSTEMS (m)—C-182

0720-0040**Decoders, Closed Captioning**

THE CAMERA MART INC. (d)—C-145
 dB COMMUNICATIONS INC. (d)—C-150
 EEG ENTERPRISES INC. (m)—C-152
 JUT DISTRIBUTING INC. (m)—C-159
 MAIN LINE EQUIPMENT INC. (m & d & r)—C-
 163
 MICOR VIDEO EQUIPMENT SALES INC. (r)—
 C-164
 VIDEO DATA SYSTEMS (m)—C-182

0720-0060**Encoders, Closed Captioning**

THE CAMERA MART INC. (d)—C-145
 COMPUTER PROMPTING CORP. (d)—C-148
 dB COMMUNICATIONS INC. (d)—C-150
 EEG ENTERPRISES INC. (m)—C-152
 MICOR VIDEO EQUIPMENT SALES INC. (r)—
 C-164
 VIDEO DATA SYSTEMS (m)—C-182

0720-0080**Message Generators**

BROADCAST VIDEO SYSTEMS LTD. (m)—C-
 144
 THE CAMERA MART INC. (d)—C-145
 CHANNELMATIC INC. (m)—C-147
 dB COMMUNICATIONS INC. (d)—C-150
 DISPLAY SYSTEMS INTERNATIONAL INC.
 (m)—C-151
 GLEN ROCK GRAPHICS (d)—C-155
 GODWIN COMMUNICATIONS (d)—C-155
 INFO/SOFT TECHNOLOGY INC. (m)—C-157
 NEXUS DISPLAY SYSTEMS CORP. (m & d)—
 C-166
 NEXUS ENGINEERING CORP. (m)—C-166
 NORPAK CORP. (m)—C-167
 PORTAC INC. (m)—C-169
 QSI SYSTEMS INC. (m)—C-170
 QUANTA CORP. (m)—C-170
 RF TECHNOLOGIES (m & d)—C-171
 SALESCASTER DISPLAYS CORP. (m)—C-
 172
 SPECTRUM (d)—C-174
 TELEDAC INC. (m & d)—C-177
 TEXSCAN CORP. (m)—C-178
 TONER CABLE EQUIPMENT INC. (d)—C-179
 VIDEO DATA SYSTEMS (m)—C-182

0720-0100**Special Effects Title Keyers**

BROADCAST VIDEO SYSTEMS LTD. (m)—C-
 144
 THE CAMERA MART INC. (d)—C-145
 CENTRAL DYNAMICS LTD. (m & r)—C-146
 COMPREHENSIVE VIDEO SUPPLY CORP.
 (d)—C-148
 dB COMMUNICATIONS INC. (d)—C-150
 DIGITAL F/X INC. (m)—C-150
 DISPLAY SYSTEMS INTERNATIONAL INC.
 (m)—C-151
 GODWIN COMMUNICATIONS (d)—C-155
 THE GRASS VALLEY GROUP INC. (m)—C-
 155

KNOX VIDEO (m)—C-160
 LINES VIDEO SYSTEMS (d)—C-161
 NEXUS DISPLAY SYSTEMS CORP. (m & d)—
 C-166
 PEIRCE-PHELPS INC. (d)—C-168
 QUANTEL INC. (m)—C-170
 RF TECHNOLOGIES (m & d)—C-171
 SPECTRUM (d)—C-174
 VIDEO DATA SYSTEMS (m)—C-182

0720-0120**Teleprompters**

AUDIOVISUAL INC. (d)—C-142
 THE CAMERA MART INC. (d)—C-145
 COMPREHENSIVE VIDEO SUPPLY CORP.
 (d)—C-148
 COMPROMPTER INC. (m)—C-148
 COMPUTER PROMPTING CORP. (m & d)—C-
 148
 ALAN GORDON ENTERPRISES INC. (d)—C-
 155
 INFO/SOFT TECHNOLOGY INC. (m)—C-157
 INTELLIPROMPT (m & d & r)—C-158
 LINES VIDEO SYSTEMS (d)—C-161
 LISTEC VIDEO CORP. (m)—C-162
 MEDIA COMPUTING INC. (m)—C-163
 PEIRCE-PHELPS INC. (d)—C-168
 Q-TV (m & d)—C-170
 TELESRIPT INC. (m)—C-177
 VIDEO DATA SYSTEMS (m)—C-182

0720-0140**—ENG/EFP portable**

COMPROMPTER INC. (m)—C-148
 COMPUTER PROMPTING CORP. (m & d)—C-
 148
 HOLZBERG INC. (d)—C-157
 INTELLIPROMPT (m & d & r)—C-158
 LISTEC VIDEO CORP. (m)—C-162
 TELE-MEASUREMENTS INC. (d)—C-177
 TELESRIPT INC. (m)—C-177
 VIDEO DATA SYSTEMS (m)—C-182

0720-0160**—keyboard entry**

COMPROMPTER INC. (m)—C-148
 COMPUTER PROMPTING CORP. (m & d)—C-
 148
 INTELLIPROMPT (m & d & r)—C-158
 LISTEC VIDEO CORP. (m)—C-162
 MEDIA COMPUTING INC. (m)—C-163
 QSI SYSTEMS INC. (m)—C-170
 TELESRIPT INC. (m)—C-177
 VIDEO DATA SYSTEMS (m)—C-182

0720-0180**—monitor-based**

COMPROMPTER INC. (m)—C-148
 COMPUTER PROMPTING CORP. (m & d)—C-
 148
 INTELLIPROMPT (m & d & r)—C-158
 LISTEC VIDEO CORP. (m)—C-162
 TELESRIPT INC. (m)—C-177
 VIDEO DATA SYSTEMS (m)—C-182

0720-0200**—scroll entry**

COMPROMPTER INC. (m)—C-148
 COMPUTER PROMPTING CORP. (m & d)—C-
 148
 ALAN GORDON ENTERPRISES INC. (d)—C-
 155
 INTELLIPROMPT (m & d & r)—C-158
 LISTEC VIDEO CORP. (m)—C-162
 QSI SYSTEMS INC. (m)—C-170
 TELESRIPT INC. (m)—C-177
 VIDEO DATA SYSTEMS (m)—C-182

0730 FILM EQUIPMENT

0730-0020**Automation Controls & Systems**

ALAMAR ELECTRONICS USA INC. (m)—C-
 138
 CIPHER DIGITAL INC. (m)—C-147
 MULTI-TRACK MAGNETICS/RANGERTONE
 (m)—C-166
 NEUMADE PRODUCTS CORP. (m)—C-166
 PHOTOGRAPHIC EQUIPMENT SERVICE INC.
 (m)—C-168

0730-0040**—projector/film chain controls**

ALAMAR ELECTRONICS USA INC. (m)—C-
 138
 L-W ANTENNA INC. (m & d)—C-162
 MULTI-TRACK MAGNETICS/RANGERTONE
 (m)—C-166

0730-0060**Camera Mounts, Carrying Systems & Accessories**

A.F. ASSOCIATES INC. (d)—C-137
 ARIFLEX CORP. (m)—C-141
 BESELER CO. (d)—C-143
 BESTWEST GRIP & LIGHTING INC. (d)—C-
 143
 THE CAMERA MART INC. (d & r)—C-145
 CECO INTERNATIONAL CORP. (d)—C-146
 CENTURY PRECISION OPTICS (d)—C-146
 CINEMA PRODUCTS CORP. (m)—C-147
 COMMUNICATION MARKETING & CONSULT-
 ING LTD. (m)—C-148
 DAVIS & SANFORD CO. INC. (m)—C-150
 DEDO WEIGERT FILM GmbH (m & d)—C-150
 ALAN GORDON ENTERPRISES INC. (d)—C-
 155
 KARL HEITZ INC. (d)—C-156
 HOLZBERG INC. (d)—C-157
 INTELLIPROMPT (m & d & r)—C-158
 MATTHEWS STUDIO EQUIPMENT GROUP
 INC. (m)—C-163
 MILLER FLUID HEADS (USA) INC. (m & d &
 r)—C-164
 NALPAK VIDEO SALES INC. (m)—C-166
 N.C.E. OF FLORIDA INC. (m & d & r)—C-166
 O'CONNOR ENGINEERING LABS (m & r)—C-
 167
 PEERLESS INDUSTRIES (m)—C-168
 QUALITY VIDEO SUPPLY CORP. (d)—C-170
 SACHTLER CORP. OF AMERICA (m & d &
 r)—C-172
 TELESRIPT INC. (m)—C-177
 THERMODYNE INTERNATIONAL LTD. (m)—
 C-178
 VINTEN BROADCAST INC. (m)—C-183

0730-0080**—airborne mounting/stabilizing**

BESTWEST GRIP & LIGHTING INC. (d)—C-
 143
 CINEMA PRODUCTS CORP. (m)—C-147
 DEDO WEIGERT FILM GmbH (d)—C-150
 ALAN GORDON ENTERPRISES INC. (d)—C-
 155

0730-0100**—carrying systems**

BESTWEST GRIP & LIGHTING INC. (d)—C-
 143
 dB COMMUNICATIONS INC. (d & r)—C-150

Studio Equipment & Supplies—0700

ALAN GORDON ENTERPRISES INC. (d)—C-155
NALPAK VIDEO SALES INC. (m)—C-166
THERMODYNE INTERNATIONAL LTD. (m)—C-178

0730-0120

—cranes

BESTWEST GRIP & LIGHTING INC. (d)—C-143
MATTHEWS STUDIO EQUIPMENT GROUP INC. (m)—C-163
N.C.E. OF FLORIDA INC. (m & d & r)—C-166

0730-0140

—dolls & tripods

ARRIFLEX CORP. (m)—C-141
BESTWEST GRIP & LIGHTING INC. (d)—C-143
CECO INTERNATIONAL CORP. (d)—C-146
CENTURY PRECISION OPTICS (d)—C-146
DAVIS & SANFORD CO. INC. (m)—C-150
FERNO-WASHINGTON INC. (m)—C-153
ALAN GORDON ENTERPRISES INC. (d)—C-155
KARL HEITZ INC. (d)—C-156
KEYLITE PSI (d)—C-159
MATTHEWS STUDIO EQUIPMENT GROUP INC. (m)—C-163
MILLER FLUID HEADS (USA) INC. (m & d & r)—C-164
NALPAK VIDEO SALES INC. (m)—C-166
N.C.E. OF FLORIDA INC. (m & d & r)—C-166
O'CONNOR ENGINEERING LABS (m & r)—C-167
QUICK-SET INTERNATIONAL INC. (m)—C-170
SACHTLER CORP. OF AMERICA (m & d & r)—C-172
TELESCRIPT INC. (m & d)—C-177

0730-0160

—ENG braces

BESTWEST GRIP & LIGHTING INC. (d)—C-143
CENTURY PRECISION OPTICS (d)—C-146
CINE 80 INC. (m)—C-147
ALAN GORDON ENTERPRISES INC. (d)—C-155
TELESCRIPT INC. (d)—C-177

0730-0180

—heads

ARRIFLEX CORP. (m)—C-141
BESTWEST GRIP & LIGHTING INC. (d)—C-143
CENTURY PRECISION OPTICS (d)—C-146
CINEMA PRODUCTS CORP. (m)—C-147
ALAN GORDON ENTERPRISES INC. (d)—C-155
KARL HEITZ INC. (d)—C-156
NAC INC. (d & r)—C-166
N.C.E. OF FLORIDA INC. (m & d & r)—C-166
O'CONNOR ENGINEERING LABS (m & r)—C-167
SACHTLER CORP. OF AMERICA (m & d & r)—C-172

0730-0200

—helicopter rigs

BESTWEST GRIP & LIGHTING INC. (d)—C-143

0730-0220

—lens stabilizing systems

BESTWEST GRIP & LIGHTING INC. (d)—C-143

DEDO WEIGERT FILM GmbH (d)—C-150
ALAN GORDON ENTERPRISES INC. (d)—C-155

0730-0240

—pan & tilt heads

ARRIFLEX CORP. (m)—C-141
BESTWEST GRIP & LIGHTING INC. (d)—C-143
CINEMA PRODUCTS CORP. (m)—C-147
DAVIS & SANFORD CO. INC. (m)—C-150
ALAN GORDON ENTERPRISES INC. (d)—C-155
KARL HEITZ INC. (d)—C-156
INTERACTIVE MOTION CONTROL (m)—C-158
MATTHEWS STUDIO EQUIPMENT GROUP INC. (m)—C-163
MILLER FLUID HEADS (USA) INC. (m & d & r)—C-164
MITCHELL CAMERA CORP. (m & d & r)—C-165
NAC INC. (d & r)—C-166
N.C.E. OF FLORIDA INC. (m & d & r)—C-166
O'CONNOR ENGINEERING LABS (m & r)—C-167
PHOTOGRAPHIC EQUIPMENT SERVICE INC. (m)—C-168
QUICK-SET INTERNATIONAL INC. (m)—C-170
SACHTLER CORP. OF AMERICA (m & d & r)—C-172
TELEMETRICS INC. (m & r)—C-177
TELESCRIPT INC. (d)—C-177
ULTIMATE CORP. (m)—C-180
VINTEN BROADCAST INC. (m)—C-183

0730-0260

—pan & tilt heads—remote systems

AMX CORP. (m)—C-140
CINEMA PRODUCTS CORP. (m)—C-147
MATTHEWS STUDIO EQUIPMENT GROUP INC. (m)—C-163
N.C.E. OF FLORIDA INC. (r)—C-166
PHOTOGRAPHIC EQUIPMENT SERVICE INC. (m)—C-168
TELEMETRICS INC. (m & r)—C-177

0730-0280

—pedestals

DAVIS & SANFORD CO. INC. (m)—C-150
ALAN GORDON ENTERPRISES INC. (d)—C-155
N.C.E. OF FLORIDA INC. (r)—C-166
O'CONNOR ENGINEERING LABS (m & r)—C-167
QUICK-SET INTERNATIONAL INC. (m)—C-170
RANGERTONE RESEARCH INC. (m)—C-170
SACHTLER CORP. OF AMERICA (m & d & r)—C-172

0730-0300

—remote controls

AMX CORP. (m)—C-140
CINEMA PRODUCTS CORP. (m)—C-147
ALAN GORDON ENTERPRISES INC. (d)—C-155
PHOTOGRAPHIC EQUIPMENT SERVICE INC. (m)—C-168
QUICK-SET INTERNATIONAL INC. (m)—C-170
TAMRON INDUSTRIES INC. (m)—C-176
TELEMETRICS INC. (m & r)—C-177

0730-0320

—stabilized carrying systems

CINEMA PRODUCTS CORP. (m)—C-147

ALAN GORDON ENTERPRISES INC. (d)—C-155

0730-0340

—test charts

CENTURY PRECISION OPTICS (m & d)—C-146
DEDO WEIGERT FILM GmbH (m & d)—C-150
NALPAK VIDEO SALES INC. (m)—C-166

0730-0360

—tripods

BESTWEST GRIP & LIGHTING INC. (d)—C-143
BROADCAST MICROWAVE SERVICES INC. (m)—C-144
CECO INTERNATIONAL CORP. (d)—C-146
CENTURY PRECISION OPTICS (d)—C-146
COMPREHENSIVE VIDEO SUPPLY CORP. (d)—C-148
DAVIS & SANFORD CO. INC. (m)—C-150
dB COMMUNICATIONS INC. (d)—C-150
DEDO WEIGERT FILM GmbH (d)—C-150
KARL HEITZ INC. (d)—C-156
MILLER FLUID HEADS (USA) INC. (m & d & r)—C-164
MITCHELL CAMERA CORP. (m & d & r)—C-165
NALPAK VIDEO SALES INC. (m)—C-166
N.C.E. OF FLORIDA INC. (m & d & r)—C-166
O'CONNOR ENGINEERING LABS (m & r)—C-167
QUICK-SET INTERNATIONAL INC. (m)—C-170
SACHTLER CORP. OF AMERICA (m & d & r)—C-172
TELESCRIPT INC. (m & d)—C-177
TIFFEN MANUFACTURING CORP. (m)—C-179

0730-0380

Editing Systems & Accessories

BHP INC. (m)—C-143
THE CAMERA MART INC. (d & r)—C-145
CIPHER DIGITAL INC. (m)—C-147
CMX CORP. (m)—C-148
COMPREHENSIVE VIDEO SUPPLY CORP. (d)—C-148
ALAN GORDON ENTERPRISES INC. (d)—C-155
HOLZBERG INC. (d)—C-157
KALART VICTOR CORP. (m)—C-159
MOVIOLA/J & R FILM CO. INC. (m & d)—C-165
MULTI-TRACK MAGNETICS/RANGERTONE (d)—C-166
N.C.E. OF FLORIDA INC. (m & d & r)—C-166
NEUMADE PRODUCTS CORP. (m)—C-166
RTIRESEARCH TECHNOLOGY INTERNATIONAL (m & d & r)—C-172
SOLID STATE LOGIC INC. (d)—C-174
STEENBECK INC. (m & d)—C-175
TEK MEDIA SUPPLY CO. (d)—C-176
TOWNSEND CORP. (d)—C-179
UNITED AD LABEL CO. INC. (m)—C-180

0730-0400

—dubbing systems

ALAN GORDON ENTERPRISES INC. (d)—C-155
MULTI-TRACK MAGNETICS/RANGERTONE (m)—C-166
RANGERTONE RESEARCH INC. (m)—C-170
SOLID STATE LOGIC INC. (d)—C-174

0730-0420

—8mm/16mm

BURLINGTON AUDIO/VIDEO TAPES INC. (d)—C-144
COMPREHENSIVE SERVICE AUDIO VISUAL INC. (d)—C-148
ALAN GORDON ENTERPRISES INC. (d)—C-155
KALART VICTOR CORP. (m)—C-159
RANGERTONE RESEARCH INC. (m)—C-170
TEK MEDIA SUPPLY CO. (d)—C-176

0730-0440

—rewinders

COMPREHENSIVE SERVICE AUDIO VISUAL INC. (d)—C-148
ALAN GORDON ENTERPRISES INC. (d)—C-155
KALART VICTOR CORP. (m)—C-159
MAGNAS/NC/MOVIOLA CORP. (m)—C-162
MOVIOLA/J & R FILM CO. INC. (m)—C-165
N.C.E. OF FLORIDA INC. (d & r)—C-166
NEUMADE PRODUCTS CORP. (m)—C-166
RANGERTONE RESEARCH INC. (m)—C-170
RTIRESEARCH TECHNOLOGY INTERNATIONAL (m & d & r)—C-172
STEENBECK INC. (m & d)—C-175
TEK MEDIA SUPPLY CO. (d)—C-176

0730-0460

—sound transfer equipment

COMPREHENSIVE SERVICE AUDIO VISUAL INC. (d)—C-148
NAC INC. (m & d & r)—C-166
N.C.E. OF FLORIDA INC. (d & r)—C-166
RANGERTONE RESEARCH INC. (m)—C-170
RANK CINTEL UNIMEDIA (d & r)—C-170

0730-0480

—videotape transfer equipment

EVERTZ MICROSYSTEMS LTD. (m)—C-153
LIPSNER-SMITH CO. (m & d)—C-162
MAZE BROADCAST INC. (d)—C-163
MOVIOLA/J & R FILM CO. INC. (m)—C-165
MULTI-TRACK MAGNETICS/RANGERTONE (m)—C-166
NAC INC. (m & d & r)—C-166
RANGERTONE RESEARCH INC. (m)—C-170
SKOTEL CORP. (m)—C-174
TAMRON INDUSTRIES INC. (m)—C-176
TEK MEDIA SUPPLY CO. (d)—C-176
TELEDYNE CAMERA SYSTEMS (m)—C-177

0730-0500

Film

BESTWEST GRIP & LIGHTING INC. (d)—C-143
BURLINGTON AUDIO/VIDEO TAPES INC. (d)—C-144
THE CAMERA MART INC. (d & r)—C-145
EASTMAN KODAK CO. (m & d)—C-151
ALAN GORDON ENTERPRISES INC. (d)—C-155
MINNESOTA MINING & MANUFACTURING (3M) (m)—C-165
N.C.E. OF FLORIDA INC. (d)—C-166

0730-0520

—9mm

BURLINGTON AUDIO/VIDEO TAPES INC. (d)—C-144

0730-0540

—16mm

BESTWEST GRIP & LIGHTING INC. (d)—C-143

BURLINGTON AUDIO/VIDEO TAPES INC.
(d)—C-144
EASTMAN KODAK CO. (m & d)—C-151
MAZE BROADCAST INC. (d)—C-163
MINNESOTA MINING & MANUFACTURING
(3M) (m)—C-165
MOTION PICTURE ENTERPRISES INC. (d)—
C-165
N.C.E. OF FLORIDA INC. (d)—C-166

0730-0560

—35mm

BESTWEST GRIP & LIGHTING INC. (d)—C-
143
BURLINGTON AUDIO/VIDEO TAPES INC.
(d)—C-144
EASTMAN KODAK CO. (m & d)—C-151
MINNESOTA MINING & MANUFACTURING
(3M) (m)—C-165
MOTION PICTURE ENTERPRISES INC. (d)—
C-165
N.C.E. OF FLORIDA INC. (d)—C-166

0730-0580**Film Chains, Projectors & Multiplexers**

THE CAMERA MART INC. (d & r)—C-145
CENTER VIDEO INDUSTRIAL CO. INC. (d)—C-
146
COMMUNICATION MARKETING & CONSULT-
ING LTD. (m)—C-148
COMPREHENSIVE SERVICE AUDIO VISUAL
INC. (d)—C-148
ALAN GORDON ENTERPRISES INC. (d)—C-
155
KALART VICTOR CORP. (m)—C-159
LAIRD TELEMEDIA INC. (m)—C-160
LANDY ASSOCIATES INC. (d)—C-160
L-W ANTENNA INC. (m & d)—C-162
MULTI-TRACK MAGNETICS/RANGERTONE
(m)—C-166
NEUMADE PRODUCTS CORP. (m)—C-166
RANGERTONE RESEARCH INC. (m)—C-170
RANK CINTEL UNIMEDIA (d & r)—C-170
SOLID STATE LOGIC INC. (d)—C-174
TOWNSEND CORP. (d)—C-179

0730-0583**Film Cleaning Equipment**

ALAN GORDON ENTERPRISES INC. (d)—C-
155
LIPSNER-SMITH CO. (m & d)—C-162
MOTION PICTURE ENTERPRISES INC. (d)—
C-165
NEUMADE PRODUCTS CORP. (m)—C-166
RTI RESEARCH TECHNOLOGY INTERNA-
TIONAL (m & d & r)—C-172
STEENBECK INC. (m & d)—C-175

0730-0587**Film Inspection Equipment**

NEUMADE PRODUCTS CORP. (m)—C-166
RTI RESEARCH TECHNOLOGY INTERNA-
TIONAL (m & d & r)—C-172
STEENBECK INC. (m & d)—C-175

0730-0590**Film to Video Processor**

MAZE BROADCAST INC. (d)—C-163
NAC INC. (m & d & r)—C-166
TAMRON INDUSTRIES INC. (m)—C-176

0730-0595**35mm Still Photography-video Transfer Equipment**

TAMRON INDUSTRIES INC. (m)—C-176

0730-0600

—light control

CECO INTERNATIONAL CORP. (d)—C-146
L-W ANTENNA INC. (m & d)—C-162
N.C.E. OF FLORIDA INC. (m & d & r)—C-166
QUALITY VIDEO SUPPLY CORP. (d)—C-170
RANGERTONE RESEARCH INC. (m)—C-170

0730-0620**Motion Picture Cameras & Supplies**

BESTWEST GRIP & LIGHTING INC. (d)—C-
143
THE CAMERA MART INC. (d & r)—C-145
CECO INTERNATIONAL CORP. (d)—C-146
CENTURY PRECISION OPTICS (d & r)—C-146
ALAN GORDON ENTERPRISES INC. (d)—C-
155
MITCHELL CAMERA CORP. (m & d & r)—C-
165
NAC INC. (m & d & r)—C-166
N.C.E. OF FLORIDA INC. (d & r)—C-166

0730-0640

—8mm

CENTURY PRECISION OPTICS (d & r)—C-146
COMMUNICATION MARKETING & CONSULT-
ING LTD. (m)—C-148

0730-0660

—9mm—lenses

CENTURY PRECISION OPTICS (m & d & r)—
C-146
COMMUNICATION MARKETING & CONSULT-
ING LTD. (m)—C-148
SCHNEIDER CORP. OF AMERICA (m & d &
r)—C-172

0730-0680

—16mm

ARRIFLEX CORP. (m)—C-141
BESTWEST GRIP & LIGHTING INC. (d)—C-
143
CENTURY PRECISION OPTICS (d & r)—C-146
CINEMA PRODUCTS CORP. (m)—C-147
DEDO WEIGERT FILM GmbH (d & r)—C-150
NAC INC. (m & d & r)—C-166
N.C.E. OF FLORIDA INC. (m & d & r)—C-166
PHOTO-SONICS INC. (m & d)—C-168
TELEDYNE CAMERA SYSTEMS (m)—C-177

0730-0700

—16mm—lenses

ANGENIEUX CORP. OF AMERICA (m & r)—C-
140
ARRIFLEX CORP. (m)—C-141
BESTWEST GRIP & LIGHTING INC. (d)—C-
143
CANON U.S.A. INC. (m & d)—C-145
CENTURY PRECISION OPTICS (m & d & r)—
C-146
CINEMA PRODUCTS CORP. (m & d)—C-147
DEDO WEIGERT FILM GmbH (d & r)—C-150
KARL HEITZ INC. (d)—C-156
NAC INC. (d & r)—C-166
N.C.E. OF FLORIDA INC. (m & d & r)—C-166
PHOTO-SONICS INC. (m & d)—C-168

0730-0720

—35mm

ARRIFLEX CORP. (m)—C-141
BESTWEST GRIP & LIGHTING INC. (d)—C-
143
CENTURY PRECISION OPTICS (d & r)—C-146
CINEMA PRODUCTS CORP. (m & d)—C-147
DEDO WEIGERT FILM GmbH (d & r)—C-150
MITCHELL CAMERA CORP. (m & d & r)—C-
165
NAC INC. (m & d & r)—C-166
N.C.E. OF FLORIDA INC. (m & d & r)—C-166
PHOTO-SONICS INC. (m & d)—C-168

0730-0740

—35mm—lenses

ANGENIEUX CORP. OF AMERICA (m & r)—C-
140
ARRIFLEX CORP. (m)—C-141
BESTWEST GRIP & LIGHTING INC. (d)—C-
143
CENTURY PRECISION OPTICS (m & d & r)—
C-146
CINEMA PRODUCTS CORP. (m & d)—C-147
DEDO WEIGERT FILM GmbH (d & r)—C-150
KARL HEITZ INC. (d)—C-156
NAC INC. (d & r)—C-166
N.C.E. OF FLORIDA INC. (m & d & r)—C-166
NEUMADE PRODUCTS CORP. (m)—C-166
PHOTO-SONICS INC. (m & d)—C-168
SCHNEIDER CORP. OF AMERICA (m & d &
r)—C-172
TAMRON INDUSTRIES INC. (m)—C-176

0730-0760

—cans

BURLINGTON AUDIO/VIDEO TAPES INC.
(d)—C-144
MAGNASYNC/MOVIOLA CORP. (m)—C-162
MOVIOLA/J & R FILM CO. INC. (m)—C-165
N.C.E. OF FLORIDA INC. (d)—C-166
NEUMADE PRODUCTS CORP. (m)—C-166
SCHUESSLER CASE CO. INC. (d)—C-172
STUDIO FILM & TAPE (LA) INC. (d)—C-175
TEK MEDIA SUPPLY CO. (m & d)—C-176

0730-0780

—reels

BURLINGTON AUDIO/VIDEO TAPES INC.
(d)—C-144
MAGNASYNC/MOVIOLA CORP. (m)—C-162
MOVIOLA/J & R FILM CO. INC. (m)—C-165
N.C.E. OF FLORIDA INC. (d)—C-166
NEUMADE PRODUCTS CORP. (m)—C-166
SCHUESSLER CASE CO. INC. (d)—C-172
STUDIO FILM & TAPE (LA) INC. (d)—C-175
TEK MEDIA SUPPLY CO. (m & d)—C-176

0730-0790**Motion Picture Film Processors**

JAMIESON FILM CO. (m)—C-158

0730-0800**Motion Picture Projectors**

ALAN GORDON ENTERPRISES INC. (d)—C-
155
KALART VICTOR CORP. (m)—C-159
L-W ANTENNA INC. (m & d & r)—C-162
MULTI-TRACK MAGNETICS/RANGERTONE
(m & d)—C-166
N.C.E. OF FLORIDA INC. (d)—C-166
NEUMADE PRODUCTS CORP. (m)—C-166
RANGERTONE RESEARCH INC. (m)—C-170
SOLID STATE LOGIC INC. (d)—C-174
TOWNSEND CORP. (d)—C-179

0730-0820

—8mm

BURLINGTON AUDIO/VIDEO TAPES INC.
(d)—C-144
COMPREHENSIVE SERVICE AUDIO VISUAL
INC. (d)—C-148
MULTI-TRACK MAGNETICS/RANGERTONE
(d)—C-166
NEUMADE PRODUCTS CORP. (m)—C-166
RANGERTONE RESEARCH INC. (m)—C-170

0730-0840

—16mm

ARRIFLEX CORP. (d)—C-141
BURLINGTON AUDIO/VIDEO TAPES INC.
(d)—C-144
COMPREHENSIVE SERVICE AUDIO VISUAL
INC. (d)—C-148
KALART VICTOR CORP. (m)—C-159
L-W ANTENNA INC. (m & d & r)—C-162
MULTI-TRACK MAGNETICS/RANGERTONE
(m & d)—C-166
N.C.E. OF FLORIDA INC. (d & r)—C-166
NEUMADE PRODUCTS CORP. (m)—C-166
RANGERTONE RESEARCH INC. (m)—C-170
SOLID STATE LOGIC INC. (d)—C-174

0730-0860

—35mm

ARRIFLEX CORP. (d)—C-141
BURLINGTON AUDIO/VIDEO TAPES INC.
(d)—C-144
COMPREHENSIVE SERVICE AUDIO VISUAL
INC. (d)—C-148
MULTI-TRACK MAGNETICS/RANGERTONE
(m & d)—C-166
N.C.E. OF FLORIDA INC. (d & r)—C-166
NEUMADE PRODUCTS CORP. (m)—C-166
RANGERTONE RESEARCH INC. (m)—C-170
SOLID STATE LOGIC INC. (d)—C-174

0730-0880

—forward throw

MULTI-TRACK MAGNETICS/RANGERTONE
(d)—C-166
RANGERTONE RESEARCH INC. (m)—C-170

0730-0900

—rear screen

RANGERTONE RESEARCH INC. (m)—C-170

0730-0920**Projectors**

ELECTROHOME LTD. (m)—C-152
KEGAMI ELECTRONICS (U.S.A.) INC. (m)—
C-157
KALART VICTOR CORP. (m)—C-159
L-W ANTENNA INC. (m & d & r)—C-162
MAZE BROADCAST INC. (d)—C-163
MULTI-TRACK MAGNETICS/RANGERTONE
(m & d)—C-166
NEUMADE PRODUCTS CORP. (m)—C-166
RANGERTONE RESEARCH INC. (m)—C-170

0730-0940

—film chain

KEGAMI ELECTRONICS (U.S.A.) INC. (m)—
C-157
KALART VICTOR CORP. (m)—C-159
L-W ANTENNA INC. (m & d & r)—C-162
RANGERTONE RESEARCH INC. (m)—C-170
STEENBECK INC. (m & d)—C-175

Studio Equipment & Supplies—0700

0730-0980

—large screen TV

ELECTROHOME LTD. (m) C-152
KEGAMI ELECTRONICS (U.S.A.) INC. (m) C-157
TELEX COMMUNICATIONS INC. (m) C-178

0730-0980

—slide

MAST DEVELOPMENT CO. (m) C-163
MULTI-TRACK MAGNETICS/RANGERTONE (d) C-166
RANGERTONE RESEARCH INC. (m) C-170
SALPPE ENTERPRISES INC. (m & d & r) C-172
TELEX COMMUNICATIONS INC. (m) C-178

0730-1000

Tape-Film Interlock

ADAMS-SMITH (m) C-137
RANGERTONE RESEARCH INC. (m) C-170
STEENBECK INC. (m & d) C-175

0730-1020

Titling Systems

dB COMMUNICATIONS INC. (d) C-150
N.C.E. OF FLORIDA INC. (d & r) C-166
OXBERRY (m) C-167
QUALITY VIDEO SUPPLY CORP. (d) C-170
TELEDYNE CAMERA SYSTEMS (m) C-177

0740

LIGHTING & POWER EQUIPMENT & SUPPLIES

0740-0020

Controls, Fixtures, Lamps

ARRIFLEX CORP. (m) C-141
AUDIOVISUAL INC. (d) C-142
BARDWELL & McALISTER INC. (d) C-142
BESTWEST GRIP & LIGHTING INC. (d) C-143
WALTER BREWER CORP. (m & d) C-144
THE CAMERA MART INC. (d & r) C-145
CENTER VIDEO INDUSTRIAL CO. INC. (d) C-146
COLORTRAN INC. (m) C-148
COMPREHENSIVE VIDEO SUPPLY CORP. (d) C-148
DEDOTEC USA INC. (m) C-150
DESISTI LIGHTING/DESMAR CORP. (m) C-150
EM ELECTRONICS INC. (d) C-153
FREZZOLINI ELECTRONICS INC. (m & d & r) C-154
FUSION ELECTRONICS INC. (d) C-154
ALAN GORDON ENTERPRISES INC. (d) C-155
THE GREAT AMERICAN MARKET (m) C-155
KEYLITE PSI (d & r) C-159
KLIJGL BROS. UNIVERSAL ELECTRIC STAGE LIGHTING CO. INC. (m) C-160
LANDY ASSOCIATES INC. (d) C-160
LIGHTING METHODS INC. (m) C-161
LOWEL-LIGHT MANUFACTURING INC. (m & r) C-162
LTM CORP. OF AMERICA (m) C-162
MICOR VIDEO EQUIPMENT SALES INC. (r) C-164
MIDWEST COMMUNICATIONS CORP. (d) C-164
MOLE-RICHARDSON CO. (m) C-165

MPCS VIDEO INDUSTRIES INC. (d) C-165
L. E. NELSON SALES CORP./THORN-EMI (d) C-166
PACKAGED LIGHTING SYSTEMS INC. (m) C-168
PEIRCE-PHELPS INC. (d) C-168
QUALITY VIDEO SUPPLY CORP. (d) C-170
SACHTLER CORP. OF AMERICA (m & d & r) C-172
STRAND ELECTRO CONTROLS (m) C-175
STRAND LIGHTING INC. (m) C-175
TEATRONICS INC. (m) C-176
TECHNI-TOOL INC. (d) C-176
TEKNO INC. (d) C-176
THEATRE SERVICE & SUPPLY CORP. (d & r) C-178
TOWNSEND CORP. (d) C-179
TVI (d) C-180

0740-0040

—hangers, studio

BARDWELL & McALISTER INC. (m) C-142
BESTWEST GRIP & LIGHTING INC. (d) C-143
WALTER BREWER CORP. (m) C-144
DESISTI LIGHTING/DESMAR CORP. (m) C-150
HOFFEND & SONS INC. (m) C-156
KEYLITE PSI (d & r) C-159
KLIJGL BROS. UNIVERSAL ELECTRIC STAGE LIGHTING CO. INC. (m) C-160
LIGHTING METHODS INC. (d) C-161
MATTHEWS STUDIO EQUIPMENT GROUP INC. (m) C-163
MOLE-RICHARDSON CO. (m) C-165
L. E. NELSON SALES CORP./THORN-EMI (d) C-166
PACKAGED LIGHTING SYSTEMS INC. (m) C-168
STRAND LIGHTING INC. (m) C-175
TEKNO INC. (d) C-176
THEATRE SERVICE & SUPPLY CORP. (d) C-178
TVI (d) C-180

0740-0060

—lights, HMH

BESTWEST GRIP & LIGHTING INC. (d) C-143
WALTER BREWER CORP. (d) C-144
CECO INTERNATIONAL CORP. (d) C-146
CINEMILLS CORP. (m) C-147
COMMUNICATIONS SYSTEMS GROUP (d & r) C-148
DESISTI LIGHTING/DESMAR CORP. (m) C-150
ALAN GORDON ENTERPRISES INC. (d) C-155
GTE PRODUCTS CORP. (m) C-155
KEYLITE PSI (d & r) C-159
LIGHTING METHODS INC. (d) C-161
LTM CORP. OF AMERICA (m) C-162
MOLE-RICHARDSON CO. (m) C-165
MOTION PICTURE ENTERPRISES INC. (d) C-165
NAC INC. (d & r) C-166
L. E. NELSON SALES CORP./THORN-EMI (d) C-166
NEUMADE PRODUCTS CORP. (m) C-166
OSRAM CORP. (m) C-167
SACHTLER CORP. OF AMERICA (m & d & r) C-172
STRAND ELECTRO CONTROLS (m) C-175
STRAND LIGHTING INC. (m & d) C-175
TEATRONICS INC. (d) C-176
THEATRE SERVICE & SUPPLY CORP. (d) C-178
TVI (d) C-180

0740-0080

—lights, portable/ENG

ARRIFLEX CORP. (m) C-141
AUDIOVISUAL INC. (d) C-142

BARDWELL & McALISTER INC. (m & d) C-142
BESTWEST GRIP & LIGHTING INC. (d) C-143
WALTER BREWER CORP. (d) C-144
CECO INTERNATIONAL CORP. (d) C-146
CINE 60 INC. (m) C-147
COLORTRAN INC. (m) C-148
COMMUNICATIONS SYSTEMS GROUP (d & r) C-148
COMPREHENSIVE VIDEO SUPPLY CORP. (d) C-148
DEDOTEC USA INC. (m) C-150
DESISTI LIGHTING/DESMAR CORP. (m) C-150
DISCOUNT VIDEO WAREHOUSE (d) C-151
FREZZOLINI ELECTRONICS INC. (m & d & r) C-154
ALAN GORDON ENTERPRISES INC. (d) C-155
THE GREAT AMERICAN MARKET (m) C-155
KEYLITE PSI (d & r) C-159
KLIJGL BROS. UNIVERSAL ELECTRIC STAGE LIGHTING CO. INC. (m) C-160
LIGHTING METHODS INC. (d) C-161
LOWEL-LIGHT MANUFACTURING INC. (m & r) C-162
LTM CORP. OF AMERICA (m) C-162
MOLE-RICHARDSON CO. (m) C-165
NAC INC. (d & r) C-166
N.C.E. OF FLORIDA INC. (d & r) C-166
L. E. NELSON SALES CORP./THORN-EMI (d) C-166
OSRAM CORP. (m) C-167
PACKAGED LIGHTING SYSTEMS INC. (m) C-168
PERROT ENGINEERING LABS INC. (m) C-168
SACHTLER CORP. OF AMERICA (m & d & r) C-172
STRAND ELECTRO CONTROLS (m) C-175
STRAND LIGHTING INC. (m & d) C-175
TECHNI-TOOL INC. (d) C-176
THEATRE SERVICE & SUPPLY CORP. (d) C-178
TVI (d) C-180

0740-0100

—lights, studio

BARDWELL & McALISTER INC. (m) C-142
WALTER BREWER CORP. (m & d) C-144
CECO INTERNATIONAL CORP. (d) C-146
CINEMILLS CORP. (m) C-147
COLORTRAN INC. (m) C-148
COMPREHENSIVE VIDEO SUPPLY CORP. (d) C-148
DEDOTEC USA INC. (m) C-150
DESISTI LIGHTING/DESMAR CORP. (m) C-150
KEYLITE PSI (d & r) C-159
KLIJGL BROS. UNIVERSAL ELECTRIC STAGE LIGHTING CO. INC. (m) C-160
LIGHTING METHODS INC. (m) C-161
LOWEL-LIGHT MANUFACTURING INC. (m & r) C-162
LTM CORP. OF AMERICA (m) C-162
MOLE-RICHARDSON CO. (m) C-165
MOTION PICTURE ENTERPRISES INC. (d) C-165
NAC INC. (d & r) C-166
N.C.E. OF FLORIDA INC. (d & r) C-166
L. E. NELSON SALES CORP./THORN-EMI (d) C-166
OLESEN (d) C-167
OSRAM CORP. (m) C-167
PACKAGED LIGHTING SYSTEMS INC. (m) C-168
SACHTLER CORP. OF AMERICA (m & d & r) C-172
SHAROUBIM INTERNATIONAL GROUP INC. (d) C-173
STRAND ELECTRO CONTROLS (m) C-175

STRAND LIGHTING INC. (m & d) C-175
TEATRONICS INC. (d) C-176
TECHNI-TOOL INC. (d) C-176
TEKNO INC. (d) C-176
THEATRE SERVICE & SUPPLY CORP. (d & r) C-178
TVI (d) C-180

0740-0120

—patch panel

COLORTRAN INC. (m) C-148
KEYLITE PSI (d) C-159
KLIJGL BROS. UNIVERSAL ELECTRIC STAGE LIGHTING CO. INC. (m) C-160
LIGHTING METHODS INC. (d) C-161
L. E. NELSON SALES CORP./THORN-EMI (d) C-166
PACKAGED LIGHTING SYSTEMS INC. (m) C-168
STRAND ELECTRO CONTROLS (m) C-175
TEATRONICS INC. (d) C-176
THEATRE SERVICE & SUPPLY CORP. (d & r) C-178
TVI (d) C-180
UNION CONNECTOR CO. INC. (m) C-180

0740-0140

—replacement

BESTWEST GRIP & LIGHTING INC. (d) C-143
FREZZOLINI ELECTRONICS INC. (m & d) C-154
LIGHTING METHODS INC. (d) C-161
MOLE-RICHARDSON CO. (m) C-165
L. E. NELSON SALES CORP./THORN-EMI (d) C-166
OSRAM CORP. (m) C-167
SEI ELECTRONICS (d) C-173
TEATRONICS INC. (m) C-176
THEATRE SERVICE & SUPPLY CORP. (d & r) C-178
TVI (d) C-180

0740-0150

Curtains

WALTER BREWER CORP. (m) C-144
HOFFEND & SONS INC. (m) C-156
PACKAGED LIGHTING SYSTEMS INC. (d) C-168
THEATRE SERVICE & SUPPLY CORP. (m & d) C-178

0740-0155

—tracks

HOFFEND & SONS INC. (m) C-156

0740-0160

Fixtures

BARDWELL & McALISTER INC. (m) C-142
BESTWEST GRIP & LIGHTING INC. (d) C-143
WALTER BREWER CORP. (m & d) C-144
THE CAMERA MART INC. (d & r) C-145
CINEMILLS CORP. (m) C-147
COLORTRAN INC. (m) C-148
COMPREHENSIVE VIDEO SUPPLY CORP. (d) C-148
DEDOTEC USA INC. (m) C-150
DEDOTEC USA INC. (m) C-150
DESISTI LIGHTING/DESMAR CORP. (m) C-150
EM ELECTRONICS INC. (d) C-153
FREZZOLINI ELECTRONICS INC. (m & d & r) C-154
THE GREAT AMERICAN MARKET (m) C-155
KEYLITE PSI (d & r) C-159

KLIEGL BROS. UNIVERSAL ELECTRIC STAGE LIGHTING CO. INC. (m)—C-160
 LIGHTING METHODS INC. (m)—C-161
 MOLE-RICHARDSON CO. (m)—C-165
 L. E. NELSON SALES CORP./THORN-EMI (d)—C-166
 PACKAGED LIGHTING SYSTEMS INC. (m)—C-168
 PEIRCE-PHELPS INC. (d)—C-168
 QUALITY VIDEO SUPPLY CORP. (d)—C-170
 SACHTLER CORP. OF AMERICA (m & d & r)—C-172
 STRAND LIGHTING INC. (m)—C-175
 TEATRONICS INC. (d)—C-176
 TECHNI-TOOL INC. (d)—C-176
 THEATRE SERVICE & SUPPLY CORP. (d & r)—C-178
 TVI (d)—C-180

0740-0180**Grip Equipment**

ARRIFLEX CORP. (d & r)—C-141
 BARDWELL & McALISTER INC. (m)—C-142
 BESTWEST GRIP & LIGHTING INC. (d)—C-143
 WALTER BREWER CORP. (m & d)—C-144
 THE CAMERA MART INC. (d & r)—C-145
 CECO INTERNATIONAL CORP. (d)—C-146
 COLORTRAN INC. (m)—C-148
 COMPREHENSIVE VIDEO SUPPLY CORP. (d)—C-148
 DESISTI LIGHTING/DESMAR CORP. (m)—C-150
 FUSION ELECTRONICS INC. (d)—C-154
 ALAN GORDON ENTERPRISES INC. (d)—C-155
 INNOVATIVE TELEVISION EQUIPMENT (m)—C-158
 KEYLITE PSI (d & r)—C-159
 KLIEGL BROS. UNIVERSAL ELECTRIC STAGE LIGHTING CO. INC. (m)—C-160
 LIGHTING METHODS INC. (d)—C-161
 LOWEL-LIGHT MANUFACTURING INC. (m & r)—C-162
 LTM CORP. OF AMERICA (m)—C-162
 MATTHEWS STUDIO EQUIPMENT GROUP INC. (m)—C-163
 MOLE-RICHARDSON CO. (m)—C-165
 N.C.E. OF FLORIDA INC. (d)—C-166
 L. E. NELSON SALES CORP./THORN-EMI (d)—C-166
 PEIRCE-PHELPS INC. (d)—C-168
 QUALITY VIDEO SUPPLY CORP. (d)—C-170
 ROSCO LABORATORIES INC. (m)—C-172
 SACHTLER CORP. OF AMERICA (m & d & r)—C-172
 STRAND ELECTRO CONTROLS (m)—C-175
 THEATRE SERVICE & SUPPLY CORP. (d & r)—C-178
 TVI (d)—C-180
 UNION CONNECTOR CO. INC. (m)—C-180

0740-0200**Lighting Accessories**

ANTON/BAUER INC. (m)—C-140
 BARDWELL & McALISTER INC. (m)—C-142
 BESTWEST GRIP & LIGHTING INC. (d)—C-143
 WALTER BREWER CORP. (m & d)—C-144
 THE CAMERA MART INC. (d & r)—C-145
 CENTER VIDEO INDUSTRIAL CO. INC. (d)—C-146
 CINEMILLS CORP. (m)—C-147
 COLORTRAN INC. (m)—C-148
 COMMUNICATION MARKETING & CONSULTING LTD. (m)—C-148
 COMMUNICATIONS SYSTEMS GROUP (d & r)—C-148
 COMPREHENSIVE VIDEO SUPPLY CORP. (d)—C-148
 DESISTI LIGHTING/DESMAR CORP. (m)—C-150
 EM ELECTRONICS INC. (d)—C-153

FREZZOLINI ELECTRONICS INC. (m & d)—C-154
 ALAN GORDON ENTERPRISES INC. (d)—C-155
 HALL ELECTRONICS INC. (d)—C-156
 KEYLITE PSI (d & r)—C-159
 KLIEGL BROS. UNIVERSAL ELECTRIC STAGE LIGHTING CO. INC. (m)—C-160
 LIGHTING METHODS INC. (d)—C-161
 LOWEL-LIGHT MANUFACTURING INC. (m & r)—C-162
 LTM CORP. OF AMERICA (m)—C-162
 MOLE-RICHARDSON CO. (m)—C-165
 NAC INC. (d & r)—C-166
 NALPAK VIDEO SALES INC. (m)—C-166
 N.C.E. OF FLORIDA INC. (d & r)—C-166
 L. E. NELSON SALES CORP./THORN-EMI (d)—C-166
 OLESEN (d)—C-167
 PACKAGED LIGHTING SYSTEMS INC. (m)—C-168
 PEIRCE-PHELPS INC. (d)—C-168
 SACHTLER CORP. OF AMERICA (m & d & r)—C-172
 STEVENS TOWER CO. INC. (d & r)—C-175
 STRAND ELECTRO CONTROLS (m)—C-175
 STRAND LIGHTING INC. (m)—C-175
 TEATRONICS INC. (m)—C-176
 TEKNO INC. (d)—C-176
 THEATRE SERVICE & SUPPLY CORP. (d)—C-178
 TRI-EX TOWER CORP. (m & d)—C-179
 TVI (d)—C-180

0740-0220**—connector plugs**

ALLIED ELECTRONICS (d)—C-138
 ALPHA WIRE CORP. (m)—C-139
 BARDWELL & McALISTER INC. (m & d)—C-142
 BESTWEST GRIP & LIGHTING INC. (d)—C-143
 WALTER BREWER CORP. (d)—C-144
 CINEMILLS CORP. (d)—C-147
 DESISTI LIGHTING/DESMAR CORP. (m)—C-150
 EM ELECTRONICS INC. (d)—C-153
 FREZZOLINI ELECTRONICS INC. (m & d)—C-154
 KEYLITE PSI (d & r)—C-159
 KLIEGL BROS. UNIVERSAL ELECTRIC STAGE LIGHTING CO. INC. (m)—C-160
 LEMO USA INC. (m & d)—C-161
 LIGHTING METHODS INC. (d)—C-161
 MOLE-RICHARDSON CO. (m)—C-165
 L. E. NELSON SALES CORP./THORN-EMI (d)—C-166
 ROSCO LABORATORIES INC. (m)—C-172
 SACHTLER CORP. OF AMERICA (m & d & r)—C-172
 STRAND ELECTRO CONTROLS (m)—C-175
 THEATRE SERVICE & SUPPLY CORP. (d)—C-178
 TVI (d)—C-180
 UNION CONNECTOR CO. INC. (m)—C-180
 VEAM (m)—C-182

0740-0240**—control boards**

AMX CORP. (m)—C-140
 WALTER BREWER CORP. (d)—C-144
 COLORTRAN INC. (m)—C-148
 DESISTI LIGHTING/DESMAR CORP. (m & d)—C-150
 THE GREAT AMERICAN MARKET (m)—C-155
 KEYLITE PSI (d & r)—C-159
 KLIEGL BROS. UNIVERSAL ELECTRIC STAGE LIGHTING CO. INC. (m)—C-160
 LIGHTING METHODS INC. (m)—C-161
 MOLE-RICHARDSON CO. (m)—C-165
 L. E. NELSON SALES CORP./THORN-EMI (d)—C-166

PACKAGED LIGHTING SYSTEMS INC. (m)—C-168
 STRAND ELECTRO CONTROLS (m)—C-175
 STRAND LIGHTING INC. (m)—C-175
 TEATRONICS INC. (m)—C-176
 THEATRE SERVICE & SUPPLY CORP. (d & r)—C-178
 TVI (d)—C-180

0740-0260**—cyc lighting**

BARDWELL & McALISTER INC. (m)—C-142
 WALTER BREWER CORP. (d)—C-144
 COLORTRAN INC. (m)—C-148
 DESISTI LIGHTING/DESMAR CORP. (m & d)—C-150
 KEYLITE PSI (d & r)—C-159
 KLIEGL BROS. UNIVERSAL ELECTRIC STAGE LIGHTING CO. INC. (m)—C-160
 LIGHTING METHODS INC. (m)—C-161
 MOLE-RICHARDSON CO. (m)—C-165
 L. E. NELSON SALES CORP./THORN-EMI (d)—C-166
 PACKAGED LIGHTING SYSTEMS INC. (m)—C-168
 STRAND ELECTRO CONTROLS (m)—C-175
 STRAND LIGHTING INC. (m & d)—C-175
 TEATRONICS INC. (d)—C-176
 THEATRE SERVICE & SUPPLY CORP. (d & r)—C-178
 TVI (d)—C-180

0740-0280**—diffusion, etx material**

BARDWELL & McALISTER INC. (d)—C-142
 BESTWEST GRIP & LIGHTING INC. (d)—C-143
 WALTER BREWER CORP. (d)—C-144
 CECO INTERNATIONAL CORP. (d)—C-146
 CINEMILLS CORP. (m)—C-147
 COLORTRAN INC. (m)—C-148
 DEDO WEIGERT FILM GmbH (d)—C-150
 DESISTI LIGHTING/DESMAR CORP. (d)—C-150
 THE GREAT AMERICAN MARKET (m)—C-155
 KEYLITE PSI (d)—C-159
 KLIEGL BROS. UNIVERSAL ELECTRIC STAGE LIGHTING CO. INC. (m)—C-160
 LIGHTING METHODS INC. (d)—C-161
 MATTHEWS STUDIO EQUIPMENT GROUP INC. (m)—C-163
 MOLE-RICHARDSON CO. (m)—C-165
 L. E. NELSON SALES CORP./THORN-EMI (d)—C-166
 PACKAGED LIGHTING SYSTEMS INC. (d)—C-168
 ROSCO LABORATORIES INC. (m)—C-172
 STRAND ELECTRO CONTROLS (m)—C-175
 THEATRE SERVICE & SUPPLY CORP. (d)—C-178
 TVI (d)—C-180

0740-0300**—dimmer packs**

BESTWEST GRIP & LIGHTING INC. (d)—C-143
 WALTER BREWER CORP. (d)—C-144
 CINEMILLS CORP. (m)—C-147
 COLORTRAN INC. (m)—C-148
 DESISTI LIGHTING/DESMAR CORP. (m & d)—C-150
 THE GREAT AMERICAN MARKET (d)—C-155
 KEYLITE PSI (d)—C-159
 KLIEGL BROS. UNIVERSAL ELECTRIC STAGE LIGHTING CO. INC. (m)—C-160
 LIGHTING METHODS INC. (m)—C-161
 MOLE-RICHARDSON CO. (m)—C-165
 L. E. NELSON SALES CORP./THORN-EMI (d)—C-166
 PACKAGED LIGHTING SYSTEMS INC. (m)—C-168

STRAND ELECTRO CONTROLS (m)—C-175
 STRAND LIGHTING INC. (m)—C-175
 TEATRONICS INC. (m)—C-176
 TEKNO INC. (d)—C-176
 THEATRE SERVICE & SUPPLY CORP. (d & r)—C-178
 TVI (d)—C-180
 UNION CONNECTOR CO. INC. (m)—C-180

0740-0320**—fader controls**

BESTWEST GRIP & LIGHTING INC. (d)—C-143
 WALTER BREWER CORP. (d)—C-144
 COLORTRAN INC. (m)—C-148
 DESISTI LIGHTING/DESMAR CORP. (m & d)—C-150
 THE GREAT AMERICAN MARKET (m)—C-155
 KEYLITE PSI (d)—C-159
 KLIEGL BROS. UNIVERSAL ELECTRIC STAGE LIGHTING CO. INC. (m)—C-160
 LIGHTING METHODS INC. (m)—C-161
 MOLE-RICHARDSON CO. (m)—C-165
 L. E. NELSON SALES CORP./THORN-EMI (d)—C-166
 PACKAGED LIGHTING SYSTEMS INC. (m)—C-168
 STRAND ELECTRO CONTROLS (m)—C-175
 STRAND LIGHTING INC. (m)—C-175
 TEATRONICS INC. (m)—C-176
 THEATRE SERVICE & SUPPLY CORP. (d)—C-178
 TVI (d)—C-180

0740-0340**—film**

ANTON/BAUER INC. (m)—C-140
 BARDWELL & McALISTER INC. (m)—C-142
 BESTWEST GRIP & LIGHTING INC. (d)—C-143
 WALTER BREWER CORP. (d)—C-144
 DESISTI LIGHTING/DESMAR CORP. (m)—C-150
 FREZZOLINI ELECTRONICS INC. (m & d & r)—C-154
 KEYLITE PSI (d)—C-159
 KLIEGL BROS. UNIVERSAL ELECTRIC STAGE LIGHTING CO. INC. (m)—C-160
 LIGHTING METHODS INC. (m)—C-161
 LOWEL-LIGHT MANUFACTURING INC. (m & r)—C-162
 LTM CORP. OF AMERICA (m)—C-162
 MOLE-RICHARDSON CO. (m)—C-165
 L. E. NELSON SALES CORP./THORN-EMI (d)—C-166
 PACKAGED LIGHTING SYSTEMS INC. (m)—C-168
 SACHTLER CORP. OF AMERICA (m & d & r)—C-172
 STRAND ELECTRO CONTROLS (m)—C-175
 THEATRE SERVICE & SUPPLY CORP. (d & r)—C-178
 TVI (d)—C-180

0740-0360**—filters**

ANTON/BAUER INC. (m)—C-140
 BARDWELL & McALISTER INC. (d)—C-142
 BESTWEST GRIP & LIGHTING INC. (d)—C-143
 WALTER BREWER CORP. (d)—C-144
 CINEMILLS CORP. (m)—C-147
 COLORTRAN INC. (m)—C-148
 CONTROL CONCEPTS CORP. (m)—C-149
 DEDO WEIGERT FILM GmbH (d)—C-150
 DESISTI LIGHTING/DESMAR CORP. (d)—C-150
 FREZZOLINI ELECTRONICS INC. (m & d & r)—C-154
 KEYLITE PSI (d)—C-159

Studio Equipment & Supplies—0700

KLIEGL BROS. UNIVERSAL ELECTRIC STAGE LIGHTING CO. INC. (m)—C-160
LIGHTING METHODS INC. (d)—C-161
MOLE-RICHARDSON CO. (m)—C-165
L. E. NELSON SALES CORP./THORN-EMI (d)—C-166
PACKAGED LIGHTING SYSTEMS INC. (d)—C-168
PERROT ENGINEERING LABS INC. (d)—C-168
ROSCO LABORATORIES INC. (m)—C-172
SACHTLER CORP. OF AMERICA (m & d & r)—C-172
STRAND ELECTRO CONTROLS (m)—C-175
THEATRE SERVICE & SUPPLY CORP. (d)—C-178
TIFFEN MANUFACTURING CORP. (m)—C-179
TVI (d)—C-180

0740-0380

—fixtures

BARDWELL & McALISTER INC. (m)—C-142
BESTWEST GRIP & LIGHTING INC. (d)—C-143
WALTER BREWER CORP. (d)—C-144
CINEMILLS CORP. (m)—C-147
COLORTRAN INC. (m)—C-148
COMPREHENSIVE VIDEO SUPPLY CORP. (d)—C-148
DESISTI LIGHTING/DESMAR CORP. (m)—C-150
FUSION ELECTRONICS INC. (d)—C-154
KEYLITE PSI (d)—C-159
KLIEGL BROS. UNIVERSAL ELECTRIC STAGE LIGHTING CO. INC. (m)—C-160
LIGHTING METHODS INC. (m)—C-161
LOWEL-LIGHT MANUFACTURING INC. (m & r)—C-162
MOLE-RICHARDSON CO. (m)—C-165
L. E. NELSON SALES CORP./THORN-EMI (d)—C-166
PACKAGED LIGHTING SYSTEMS INC. (m)—C-168
SACHTLER CORP. OF AMERICA (m & d & r)—C-172
STRAND ELECTRO CONTROLS (m)—C-175
STRAND LIGHTING INC. (m)—C-175
TEATRONICS INC. (d)—C-176
THEATRE SERVICE & SUPPLY CORP. (d & r)—C-178
TVI (d)—C-180

0740-0400

—gels

BARDWELL & McALISTER INC. (d)—C-142
BESTWEST GRIP & LIGHTING INC. (d)—C-143
WALTER BREWER CORP. (d)—C-144
CECO INTERNATIONAL CORP. (d)—C-146
CINEMILLS CORP. (m)—C-147
COLORTRAN INC. (m)—C-148
COMPREHENSIVE VIDEO SUPPLY CORP. (d)—C-148
DEDO WEIGERT FILM GmbH (d)—C-150
DESISTI LIGHTING/DESMAR CORP. (d)—C-150
FUSION ELECTRONICS INC. (d)—C-154
THE GREAT AMERICAN MARKET (m)—C-155
KEYLITE PSI (d)—C-159
KLIEGL BROS. UNIVERSAL ELECTRIC STAGE LIGHTING CO. INC. (m)—C-160
LIGHTING METHODS INC. (d)—C-161
LOWEL-LIGHT MANUFACTURING INC. (m & r)—C-162
MOLE-RICHARDSON CO. (m)—C-165
L. E. NELSON SALES CORP./THORN-EMI (d)—C-166
PACKAGED LIGHTING SYSTEMS INC. (d)—C-168
ROSCO LABORATORIES INC. (m)—C-172
STRAND ELECTRO CONTROLS (m)—C-175

THEATRE SERVICE & SUPPLY CORP. (d)—C-178
TVI (d)—C-180

0740-0420

—HMI, SI fixtures

BESTWEST GRIP & LIGHTING INC. (d)—C-143
WALTER BREWER CORP. (d)—C-144
CINEMILLS CORP. (m)—C-147
DESISTI LIGHTING/DESMAR CORP. (m)—C-150
FUSION ELECTRONICS INC. (d)—C-154
KEYLITE PSI (d & r)—C-159
LIGHTING METHODS INC. (d)—C-161
LTM CORP. OF AMERICA (m)—C-162
MOLE-RICHARDSON CO. (m)—C-165
L. E. NELSON SALES CORP./THORN-EMI (d)—C-166
SACHTLER CORP. OF AMERICA (m & d & r)—C-172
STRAND ELECTRO CONTROLS (m)—C-175
THEATRE SERVICE & SUPPLY CORP. (d)—C-178
TVI (d)—C-180

0740-0440

—key

BARDWELL & McALISTER INC. (m)—C-142
BESTWEST GRIP & LIGHTING INC. (d)—C-143
WALTER BREWER CORP. (d)—C-144
DESISTI LIGHTING/DESMAR CORP. (m)—C-150
KEYLITE PSI (d)—C-159
KLIEGL BROS. UNIVERSAL ELECTRIC STAGE LIGHTING CO. INC. (m)—C-160
LIGHTING METHODS INC. (m)—C-161
LOWEL-LIGHT MANUFACTURING INC. (m & r)—C-162
LTM CORP. OF AMERICA (m)—C-162
MOLE-RICHARDSON CO. (m)—C-165
L. E. NELSON SALES CORP./THORN-EMI (d)—C-166
PACKAGED LIGHTING SYSTEMS INC. (m)—C-168
THEATRE SERVICE & SUPPLY CORP. (d & r)—C-178
TVI (d)—C-180

0740-0460

—lamps

ANTONBAUER INC. (m)—C-140
BARDWELL & McALISTER INC. (d)—C-142
BESTWEST GRIP & LIGHTING INC. (d)—C-143
WALTER BREWER CORP. (d)—C-144
CINEMILLS CORP. (m)—C-147
COLORTRAN INC. (m)—C-148
COMPREHENSIVE VIDEO SUPPLY CORP. (d)—C-148
DESISTI LIGHTING/DESMAR CORP. (d)—C-150
FREZZOLINI ELECTRONICS INC. (d)—C-154
FUSION ELECTRONICS INC. (d)—C-154
GTE PRODUCTS CORP. (m)—C-155
KEYLITE PSI (d & r)—C-159
KLIEGL BROS. UNIVERSAL ELECTRIC STAGE LIGHTING CO. INC. (m)—C-160
LIGHTING METHODS INC. (d)—C-161
LOWEL-LIGHT MANUFACTURING INC. (m & r)—C-162
LTM CORP. OF AMERICA (m)—C-162
MOLE-RICHARDSON CO. (m)—C-165
L. E. NELSON SALES CORP./THORN-EMI (d)—C-166
OSRAM CORP. (m)—C-167
PACKAGED LIGHTING SYSTEMS INC. (d)—C-168
PERROT ENGINEERING LABS INC. (d)—C-168

SACHTLER CORP. OF AMERICA (m & d & r)—C-172
STRAND ELECTRO CONTROLS (m)—C-175
TEATRONICS INC. (d)—C-176
TEK MEDIA SUPPLY CO. (d)—C-176
TEKNO INC. (d)—C-176
THEATRE SERVICE & SUPPLY CORP. (d)—C-178
TVI (d)—C-180

0740-0500

—quartz fixtures

BARDWELL & McALISTER INC. (m)—C-142
BESTWEST GRIP & LIGHTING INC. (d)—C-143
WALTER BREWER CORP. (d)—C-144
COLORTRAN INC. (m)—C-148
DEDO WEIGERT FILM GmbH (m & d & r)—C-150
DEDOTEC USA INC. (m)—C-150
DESISTI LIGHTING/DESMAR CORP. (m)—C-150
EM ELECTRONICS INC. (d)—C-153
FUSION ELECTRONICS INC. (d)—C-154
THE GREAT AMERICAN MARKET (m)—C-155
KEYLITE PSI (d & r)—C-159
KLIEGL BROS. UNIVERSAL ELECTRIC STAGE LIGHTING CO. INC. (m)—C-160
LIGHTING METHODS INC. (m)—C-161
LOWEL-LIGHT MANUFACTURING INC. (m & r)—C-162
LTM CORP. OF AMERICA (m)—C-162
L. E. NELSON SALES CORP./THORN-EMI (d)—C-166
PACKAGED LIGHTING SYSTEMS INC. (m)—C-168
SACHTLER CORP. OF AMERICA (m & d & r)—C-172
STRAND ELECTRO CONTROLS (m)—C-175
TEATRONICS INC. (d)—C-176
THEATRE SERVICE & SUPPLY CORP. (d & r)—C-178
TVI (d)—C-180

0740-0520

—stands, rigging

BARDWELL & McALISTER INC. (m)—C-142
BESTWEST GRIP & LIGHTING INC. (d)—C-143
WALTER BREWER CORP. (d)—C-144
COLORTRAN INC. (m)—C-148
DEDO WEIGERT FILM GmbH (d)—C-150
DESISTI LIGHTING/DESMAR CORP. (m)—C-150
FREZZOLINI ELECTRONICS INC. (d)—C-154
KEYLITE PSI (d)—C-159
KLIEGL BROS. UNIVERSAL ELECTRIC STAGE LIGHTING CO. INC. (m)—C-160
LIGHTING METHODS INC. (d)—C-161
LOWEL-LIGHT MANUFACTURING INC. (m & r)—C-162
LTM CORP. OF AMERICA (m)—C-162
MATTHEWS STUDIO EQUIPMENT GROUP INC. (m)—C-163
L. E. NELSON SALES CORP./THORN-EMI (d)—C-166
PACKAGED LIGHTING SYSTEMS INC. (m)—C-168
SACHTLER CORP. OF AMERICA (m & d & r)—C-172
STRAND ELECTRO CONTROLS (m)—C-175
STRAND LIGHTING INC. (m)—C-175
TEATRONICS INC. (d)—C-176
THEATRE SERVICE & SUPPLY CORP. (d & r)—C-178
TVI (d)—C-180

0740-0540

—transformers

ALPHA TECHNOLOGIES INC. (m)—C-139
WALTER BREWER CORP. (d)—C-144

C.I. TRANSFORMER CO. (m)—C-144
EM ELECTRONICS INC. (d)—C-153
PACKAGED LIGHTING SYSTEMS INC. (m)—C-168
SACHTLER CORP. OF AMERICA (m & d & r)—C-172

0740-0580

Lights, Studio Warning

COMMUNICATION MARKETING & CONSULTING LTD. (m)—C-148
COMPREHENSIVE VIDEO SUPPLY CORP. (d)—C-148
FIDELIPAC CORP. (m)—C-153
PACKAGED LIGHTING SYSTEMS INC. (m)—C-168
PEIRCE-PHELPS INC. (d)—C-168
QUALITY VIDEO SUPPLY CORP. (m & d)—C-170
STRAND ELECTRO CONTROLS (m)—C-175

0740-0600

Rectifiers

C.I. TRANSFORMER CO. (m)—C-144
EEV CANADA LTD. (m)—C-152
FUSION ELECTRONICS INC. (d)—C-154
PEIRCE-PHELPS INC. (d)—C-168
POWER CONVERSION PRODUCTS INC. (m)—C-169
QUALITY RF SERVICES INC. (d)—C-170
QUALITY VIDEO SUPPLY CORP. (m & d)—C-170
RICHARDSON ELECTRONICS LTD. (m & d)—C-171
SEI ELECTRONICS (d)—C-173

0740-0600

—SCR

EEV CANADA LTD. (m)—C-152
KLIEGL BROS. UNIVERSAL ELECTRIC STAGE LIGHTING CO. INC. (m)—C-160
QUALITY RF SERVICES INC. (d)—C-170
RICHARDSON ELECTRONICS LTD. (m & d & r)—C-171
STRAND ELECTRO CONTROLS (m)—C-175
TEATRONICS INC. (d)—C-176

0740-0620

—power (semiconductor)

WALTER BREWER CORP. (d)—C-144
EEV CANADA LTD. (m)—C-152
QUALITY RF SERVICES INC. (d)—C-170
RICHARDSON ELECTRONICS LTD. (m & d)—C-171

0740-0640

Switcher Lighting Kits

WALTER BREWER CORP. (d)—C-144
PEIRCE-PHELPS INC. (d)—C-168
QUALITY VIDEO SUPPLY CORP. (d)—C-170
STRAND ELECTRO CONTROLS (m)—C-175
THEATRE SERVICE & SUPPLY CORP. (d)—C-178

0750

MOBILE EQUIPMENT & SUPPLIES

0750-0020

Aerial Lift Buckets

ADAPT COMMUNICATION SUPPLY CO. INC. (d)—C-137

WALTER BREWER CORP. (d)—C-144
 CAM INDUSTRIES (m & d)—C-145
 THE GEORGE-INGRAHAM CORP. (d)—C-155
 HOLAN EQUIPMENT (m & r)—C-157
 IEC CO. (m & d & r)—C-157
 KLEIN TOOLS INC. (m)—C-160
 QUALITY VIDEO SUPPLY CORP. (d)—C-170
 SERVICE MANUFACTURING CO. (d)—C-173
 SIMON-TELELECT INC. (m)—C-174
 STANDARD TRUCK & EQUIPMENT CO. INC. (d)—C-175
 TELSTA (m)—C-178
 TIME MANUFACTURING CO. (m)—C-179
 UTILITY BODY CO. (m)—C-180
 WALDONUEC (m)—C-183

0750-0040**Batteries & Accessories**

ADAPT COMMUNICATION SUPPLY CO. INC. (d)—C-137
 ALEXANDER BATTERIES (m)—C-138
 ALLIED ELECTRONICS (d)—C-138
 ANTENNA TECHNOLOGY (d)—C-140
 ANTON/BAUER INC. (m)—C-140
 AUDIOVISUAL INC. (d)—C-142
 WALTER BREWER CORP. (d)—C-144
 BROADCAST MICROWAVE SERVICES INC. (m)—C-144
 CABLE CONVERTER SERVICES CORP. (d)—C-144
 THE CAMERA MART INC. (d)—C-145
 CAVECO EQUIPMENT LTD. (d)—C-146
 CCS CORP. (d)—C-146
 CENTER VIDEO INDUSTRIAL CO. INC. (d)—C-146
 CHRISTIE ELECTRIC CORP. (m)—C-147
 CINEMA PRODUCTS CORP. (m & d)—C-147
 CINE 60 INC. (m)—C-147
 COMMUNICATION MARKETING & CONSULTING LTD. (m)—C-148
 CUSHCRAFT CORP. (m)—C-149
 DROP SHOP LTD. INC. (d)—C-151
 FREZZOLINI ELECTRONICS INC. (m & r & d)—C-154
 G & M POWER PRODUCTS INC. (m & d & r)—C-154
 ALAN GORDON ENTERPRISES INC. (d)—C-155
 HOLZBERG INC. (d)—C-157
 JOHNSON CONTROLS INC. (m)—C-159
 KEYLITE PSI (d)—C-159
 LANDY ASSOCIATES INC. (d)—C-160
 MOLE-RICHARDSON CO. (m)—C-165
 PERCE-PHELPS INC. (d)—C-168
 PEP INC. (m)—C-168
 PERROT ENGINEERING LABS INC. (m & r)—C-168
 POWER CONVERSION PRODUCTS INC. (m)—C-169
 PRO BATTERY INC. (m)—C-170
 QUALITY VIDEO SUPPLY CORP. (d)—C-170
 RF TECHNOLOGIES (d)—C-171
 SACHTLER CORP. OF AMERICA (m & d & r)—C-172
 SEI ELECTRONICS (d)—C-173

0750-0060**—batteries**

ADAPT COMMUNICATION SUPPLY CO. INC. (d)—C-137
 ALEXANDER BATTERIES (m)—C-138
 ANTON/BAUER INC. (m)—C-140
 WALTER BREWER CORP. (d)—C-144
 CABLE CONVERTER SERVICES CORP. (d)—C-144
 CCS CORP. (d)—C-146
 CENTURY PRECISION OPTICS (d)—C-146
 CINEMA PRODUCTS CORP. (m & d)—C-147
 CUSHCRAFT CORP. (m)—C-149
 DROP SHOP LTD. INC. (d)—C-151
 EM ELECTRONICS INC. (d)—C-153
 FREZZOLINI ELECTRONICS INC. (m & r & d)—C-154

G & M POWER PRODUCTS INC. (m & d & r)—C-154
 JOHNSON CONTROLS INC. (m)—C-159
 MOLE-RICHARDSON CO. (m)—C-165
 PERROT ENGINEERING LABS INC. (m & r)—C-168
 T. R. PITTS CO. (d)—C-169
 POWER CONVERSION PRODUCTS INC. (d)—C-169
 PRO BATTERY INC. (m)—C-170
 RF TECHNOLOGIES (d)—C-171
 RMS ELECTRONICS INC./CATV DIV. (d)—C-171
 SACHTLER CORP. OF AMERICA (m & d & r)—C-172
 SEI ELECTRONICS (d)—C-173

0750-0080**—batteries—lead-acid**

ALEXANDER BATTERIES (m)—C-138
 ALLIED ELECTRONICS (d)—C-138
 WALTER BREWER CORP. (d)—C-144
 CABLE CONVERTER SERVICES CORP. (d)—C-144
 CCS CORP. (d)—C-146
 CENTURY PRECISION OPTICS (d)—C-146
 EM ELECTRONICS INC. (d)—C-153
 FREZZOLINI ELECTRONICS INC. (m & d & r)—C-154
 JOHNSON CONTROLS INC. (m)—C-159
 PERROT ENGINEERING LABS INC. (s)—C-168
 POWER CONVERSION PRODUCTS INC. (d)—C-169
 PRO BATTERY INC. (m)—C-170
 RF TECHNOLOGIES (d)—C-171
 SEI ELECTRONICS (d)—C-173

0750-0100**—batteries—nicad**

ALEXANDER BATTERIES (m)—C-138
 ALLIED ELECTRONICS (d)—C-138
 WALTER BREWER CORP. (d)—C-144
 CABLE CONVERTER SERVICES CORP. (d)—C-144
 CCS CORP. (d)—C-146
 CENTURY PRECISION OPTICS (d)—C-146
 CINEMA PRODUCTS CORP. (m)—C-147
 CINE 60 INC. (m)—C-147
 CUSHCRAFT CORP. (m)—C-149
 DEDO WEIGERT FILM GmbH (d)—C-150
 EM ELECTRONICS INC. (d)—C-153
 FREZZOLINI ELECTRONICS INC. (m & d & r)—C-154
 G & M POWER PRODUCTS INC. (m & d & r)—C-154
 PERROT ENGINEERING LABS INC. (m & r)—C-168
 PRO BATTERY INC. (m)—C-170
 SEI ELECTRONICS (d)—C-173

0750-0120**—batteries—silver-zinc**

ALLIED ELECTRONICS (d)—C-138
 WALTER BREWER CORP. (d)—C-144
 CABLE CONVERTER SERVICES CORP. (d)—C-144
 CCS CORP. (d)—C-146
 CENTURY PRECISION OPTICS (d)—C-146
 EM ELECTRONICS INC. (d)—C-153
 PERROT ENGINEERING LABS INC. (m & r)—C-168
 PRO BATTERY INC. (m)—C-170
 SEI ELECTRONICS (d)—C-173

0750-0140**—bolts**

ALEXANDER BATTERIES (m)—C-138
 WALTER BREWER CORP. (d)—C-144
 CENTURY PRECISION OPTICS (d)—C-146

CINEMA PRODUCTS CORP. (d)—C-147
 DEDO WEIGERT FILM GmbH (d)—C-150
 FREZZOLINI ELECTRONICS INC. (m & d & r)—C-154
 G & M POWER PRODUCTS INC. (m & d & r)—C-154
 JUST DROP (d)—C-159
 KEYLITE PSI (d)—C-159
 MOLE-RICHARDSON CO. (m)—C-165
 PERROT ENGINEERING LABS INC. (m & r)—C-168
 PRO BATTERY INC. (d)—C-170
 RF TECHNOLOGY INC. (d)—C-171
 SEI ELECTRONICS (d)—C-173

0750-0160**—chargers**

ALEXANDER BATTERIES (m)—C-138
 ALLIED ELECTRONICS (d)—C-138
 WALTER BREWER CORP. (d)—C-144
 BROADCAST MICROWAVE SERVICES INC. (m)—C-144
 C.I. TRANSFORMER CO. (m)—C-144
 CENTURY PRECISION OPTICS (d)—C-146
 CHRISTIE ELECTRIC CORP. (m)—C-147
 CINE 60 INC. (m)—C-147
 DEDO WEIGERT FILM GmbH (d)—C-150
 DESISTI LIGHTING/DESMAR CORP. (d)—C-150
 FREZZOLINI ELECTRONICS INC. (m & d & r)—C-154
 G & M POWER PRODUCTS INC. (m & d & r)—C-154
 MOLE-RICHARDSON CO. (m)—C-165
 PERROT ENGINEERING LABS INC. (m & r)—C-168
 POWER CONVERSION PRODUCTS INC. (m)—C-169
 PRO BATTERY INC. (d)—C-170
 RF TECHNOLOGIES (d)—C-171
 RF TECHNOLOGY INC. (d)—C-171
 RMS ELECTRONICS INC./CATV DIV. (d)—C-171
 SACHTLER CORP. OF AMERICA (m & d & r)—C-172
 SEI ELECTRONICS (d)—C-173

0750-0180**—checker**

ALEXANDER BATTERIES (m)—C-138
 WALTER BREWER CORP. (d)—C-144
 CENTURY PRECISION OPTICS (d)—C-146
 DEDO WEIGERT FILM GmbH (d)—C-150
 FREZZOLINI ELECTRONICS INC. (m & d & r)—C-154
 PRO BATTERY INC. (d)—C-170

0750-0200**—packs/eng**

ALEXANDER BATTERIES (m)—C-138
 WALTER BREWER CORP. (d)—C-144
 CENTURY PRECISION OPTICS (d)—C-146
 CINEMA PRODUCTS CORP. (m)—C-147
 CINE 60 INC. (m)—C-147
 DEDO WEIGERT FILM GmbH (d)—C-150
 E-N-G MOBILE SYSTEMS INC. (m & d)—C-153
 FREZZOLINI ELECTRONICS INC. (m & d & r)—C-154
 G & M POWER PRODUCTS INC. (m & d & r)—C-154
 MOLE-RICHARDSON CO. (m)—C-165
 PERROT ENGINEERING LABS INC. (m & r)—C-168
 PRO BATTERY INC. (d)—C-170
 RF TECHNOLOGY INC. (d)—C-171

0750-0220**—packs/lighting**

ALEXANDER BATTERIES (m)—C-138
 WALTER BREWER CORP. (d)—C-144

CENTURY PRECISION OPTICS (d)—C-146
 CINE 60 INC. (m)—C-147
 DEDO WEIGERT FILM GmbH (d)—C-150
 DESISTI LIGHTING/DESMAR CORP. (m & d)—C-150
 FREZZOLINI ELECTRONICS INC. (m & d & r)—C-154
 G & M POWER PRODUCTS INC. (m & d & r)—C-154
 MOLE-RICHARDSON CO. (m)—C-165
 PERROT ENGINEERING LABS INC. (m & r)—C-168
 PRO BATTERY INC. (d)—C-170

0750-0240**—pack/test instruments**

ALEXANDER BATTERIES (m)—C-138
 FREZZOLINI ELECTRONICS INC. (m & d & r)—C-154
 PERROT ENGINEERING LABS INC. (m & r)—C-168
 PRO BATTERY INC. (d)—C-170

0750-0280**Bucket Lifts & Platforms**

BESTWEST GRIP & LIGHTING INC. (d)—C-143
 WALTER BREWER CORP. (d)—C-144
 CAM INDUSTRIES (m & d)—C-145
 THE GEORGE-INGRAHAM CORP. (d)—C-155
 HOLAN EQUIPMENT (m & r)—C-157
 IEC CO. (m & d & r)—C-157
 SERVICE MANUFACTURING CO. (d)—C-173
 SIMON-TELELECT INC. (m)—C-174
 STANDARD TRUCK & EQUIPMENT CO. INC. (d)—C-175
 TELSTA (m)—C-178
 THEATRE SERVICE & SUPPLY CORP. (d & r)—C-178
 TIME MANUFACTURING CO. (m)—C-179
 TVI (d)—C-180
 UTILITY BODY CO. (m)—C-180
 WALDONUEC (m)—C-183

0750-0280**Cases, Portable Equipment**

AARMOR CASE (m)—C-137
 ANVL CASES (m)—C-141
 BESTWEST GRIP & LIGHTING INC. (d)—C-143
 WALTER BREWER CORP. (d)—C-144
 CALZONE CASE CO. (m)—C-145
 THE CAMERA MART INC. (d)—C-145
 CENTER VIDEO INDUSTRIAL CO. INC. (d)—C-146
 COMMUNICATION MARKETING & CONSULTING LTD. (m)—C-148
 COMMUNICATIONS SYSTEMS GROUP (d & r)—C-148
 DEDO WEIGERT FILM GmbH (d)—C-150
 DROP SHOP LTD. INC. (d)—C-151
 EXCALBUR INDUSTRIES INC. (m)—C-153
 FERNO-WASHINGTON INC. (m)—C-153
 FREZZOLINI ELECTRONICS INC. (d)—C-154
 THE GEORGE-INGRAHAM CORP. (d)—C-155
 ALAN GORDON ENTERPRISES INC. (d)—C-155
 THE GREAT AMERICAN MARKET (d)—C-155
 H & E MICRO-TRAK CORP. (m)—C-156
 HARDIGG CASES (m)—C-156
 JENSEN TOOLS INC. (m & d)—C-159
 JUST DROP (d)—C-159
 KLEIN TOOLS INC. (m)—C-160
 KIEGL BROS. UNIVERSAL ELECTRIC STAGE LIGHTING CO. INC. (m)—C-160
 LANDY ASSOCIATES INC. (d)—C-160
 MOLE-RICHARDSON CO. (m)—C-165
 O'CONNOR ENGINEERING LABS (d)—C-167
 PACKAGED LIGHTING SYSTEMS INC. (m)—C-168
 PERCE-PHELPS INC. (d)—C-168
 SCHUESSLER CASE CO. INC. (m)—C-172

Studio Equipment & Supplies—0700

STAR CASE MANUFACTURING CO. (m)—C-175
TECHNI-TOOL INC. (d)—C-176
THEATRE SERVICE & SUPPLY CORP. (d)—C-178
THERMODYNE INTERNATIONAL LTD. (m)—C-178
VIKING CASES (m)—C-182

0750-0300

Consoles & Mobile Studios

AUDIOVISUAL INC. (d)—C-142
BAF COMMUNICATIONS CORP. (m & r)—C-142
BROADCAST AUDIO CORP. (m)—C-144
CENTURY PRECISION OPTICS (d)—C-146
COMMUNICATIONS SYSTEMS GROUP (d & r)—C-148
EMCOR PRODUCTS/CRENLO INC. (m)—C-153
THE GRASS VALLEY GROUP INC. (m)—C-155
H & E MICRO-TRAK CORP. (m)—C-156
MOLE-RICHARDSON CO. (m)—C-165
PACKAGED LIGHTING SYSTEMS INC. (m)—C-168
PEIRCE-PHELPS INC. (d)—C-168
STAR CASE MANUFACTURING CO. (m)—C-175
TELE-MEASUREMENTS INC. (d)—C-177
WHEATSTONE CORP. (m)—C-183
WINSTED CORP. (m)—C-184

0750-0340

Helicopters

MICROWAVE RADIO CORP. (m)—C-164
VIDEOLAB (m)—C-182

0750-0360

—ENG systems

AUDIO DEVELOPMENTS LTD. (m)—C-141
BAF COMMUNICATIONS CORP. (m)—C-142
BROADCAST MICROWAVE SERVICES INC. (m)—C-144
THE CAMERA MART INC. (d)—C-145
E-N-G MOBILE SYSTEMS INC. (m & d)—C-153
LEADER INSTRUMENTS CORP. (m)—C-161
MARTI ELECTRONICS INC. (m)—C-163
MICROWAVE RADIO CORP. (m)—C-164
NUCOMM INC. (m & d & r)—C-115
RF TECHNOLOGY INC. (m)—C-171
ROSCOR CORP. (d)—C-172
SHOOK ELECTRONICS USA INC. (m)—C-173
TELE-MEASUREMENTS INC. (d)—C-177
VIDEOLAB (m)—C-182

0750-0380

—stabilizers

DEDO WEIGERT FILM GmbH (d)—C-150
SCHWEM TECHNOLOGY (m)—C-172

0750-0400

Mobile Units

A.F. ASSOCIATES INC. (m)—C-137
WALTER BREWER CORP. (d)—C-144
THE CAMERA MART INC. (d)—C-145
CENTURY PRECISION OPTICS (d)—C-146
COMMUNICATIONS SYSTEMS GROUP (d & r)—C-148
E-N-G MOBILE SYSTEMS INC. (m & d)—C-153
FREZZOLINI ELECTRONICS INC. (m & d & r)—C-154
MIDWEST COMMUNICATIONS CORP. (m)—C-164
MOBILE-CAM PRODUCTS (m)—C-165

PANASONIC COMMUNICATIONS & SYSTEMS CO. (m)—C-168
PESA AMERICA INC. (m)—C-168
SHOOK ELECTRONICS USA INC. (m)—C-173
WOLF COACH INC. (m)—C-184

0750-0420

—Portable Production Consoles

THE GRASS VALLEY GROUP INC. (m)—C-155
PACKAGED LIGHTING SYSTEMS INC. (m)—C-168
PEIRCE-PHELPS INC. (m & d)—C-168
SOUNDCRAFT ELECTRONICS INC. (m)—C-174
WHEATSTONE CORP. (m)—C-183
WINSTED CORP. (m)—C-184

0750-0440

Production Trucks

BAF COMMUNICATIONS CORP. (m & r)—C-142
BESTWEST GRIP & LIGHTING INC. (d)—C-143
E-N-G MOBILE SYSTEMS INC. (m & d)—C-153
HOLAN EQUIPMENT (m & r)—C-157
KEYLITE PSI (d)—C-159
MIDWEST COMMUNICATIONS CORP. (m)—C-164
PESA AMERICA INC. (m)—C-168
ROSCOR CORP. (m & d)—C-172
SERVICE MANUFACTURING CO. (m)—C-173
SHOOK ELECTRONICS USA INC. (m)—C-173
TELE-MEASUREMENTS INC. (d)—C-177
TELEVISION ENGINEERING CORP. (m)—C-178
WOLF COACH INC. (m)—C-184

0750-0460

Radio Communications Equipment

BAF COMMUNICATIONS CORP. (d)—C-142
BESTWEST GRIP & LIGHTING INC. (d)—C-143
CAVECO EQUIPMENT LTD. (d)—C-146
CECO COMMUNICATIONS INC. (d)—C-146
HARRIS FARINON (m & r)—C-156
HOLZBERG INC. (d)—C-157
ITERA/BELMOOR (m)—C-158
JENSEN TOOLS INC. (m)—C-159
MOTOROLA INC. (m)—C-165
NUCOMM INC. (m & d & r)—C-115
REACH ELECTRONICS INC. (m)—C-171
SCALA ELECTRONIC CORP. (m)—C-172
SWINTEK ENTERPRISES INC. (m)—C-175
TELE-MEASUREMENTS INC. (d)—C-177
T.F.T. INC. (m)—C-178

0750-0480

—receivers

HARRIS FARINON (m & r)—C-156
MARTI ELECTRONICS INC. (m)—C-163
MOTOROLA INC. (m)—C-165
NUCOMM INC. (m, d & r)—C-115
SWINTEK ENTERPRISES INC. (m)—C-175
T.F.T. INC. (m)—C-178

0750-0500

—transmitters

HARRIS FARINON (m & r)—C-156
MARTI ELECTRONICS INC. (m)—C-163
MOTOROLA INC. (m)—C-165
NUCOMM INC. (m & d & r)—C-115
SWINTEK ENTERPRISES INC. (m)—C-175
T.F.T. INC. (m)—C-178
VERSA-COUNT INC. (m)—C-182

0750-0520

STLs

ARTEL COMMUNICATIONS CORP. (m)—C-141
BROADCAST MICROWAVE SERVICES INC. (m)—C-144
HOLZBERG INC. (d)—C-157
MARTI ELECTRONICS INC. (m)—C-163
MICROWAVE RADIO CORP. (m)—C-164
NUCOMM INC. (m & d & r)—C-115
RF TECHNOLOGY INC. (m)—C-171
T.F.T. INC. (m)—C-178
WEGENER COMMUNICATIONS INC. (m)—C-183

0750-0540

—fiberoptic

ARTEL COMMUNICATIONS CORP. (m)—C-141
PREFORMED LINE PRODUCTS CO. (m)—C-169
RF TECHNOLOGY INC. (m)—C-171
TELE-MEASUREMENTS INC. (d)—C-177
WEGENER COMMUNICATIONS INC. (m)—C-183

0750-0560

—microwave

BROADCAST MICROWAVE SERVICES INC. (m)—C-144
HARRIS FARINON (m & r)—C-156
MICROWAVE RADIO CORP. (m)—C-164
MOTOROLA INC. (m)—C-165
NUCOMM INC. (m, d & r)—C-115
RF TECHNOLOGY INC. (m)—C-171
T.F.T. INC. (m)—C-178
WEGENER COMMUNICATIONS INC. (m)—C-183

0750-0580

—satellite

ANDREW CORP. (m)—C-140
BAF COMMUNICATIONS CORP. (m)—C-142
COMTECH ANTENNA SYSTEMS INC. (m)—C-148
HARRIS FARINON (m & r)—C-156
WEGENER COMMUNICATIONS INC. (m)—C-183

0750-0600

—telec

JUST DROP (d)—C-159
QEI CORP. (m & d)—C-170

0750-0620

—waveguide

BAF COMMUNICATIONS CORP. (d)—C-142
RF TECHNOLOGY INC. (m)—C-171

0750-0640

Trailers

ANDREW CORP. (m)—C-140
ANTHONY'S MANUFACTURING SERVICE (m & d & r)—C-140
BAF COMMUNICATIONS CORP. (m)—C-142
LARRY BORSON CO. (d)—C-143
CATV SERVICES INC. (d)—C-145
DEVINE'S MACHINE & DESIGN INC. (d & m)—C-150
KEYLITE PSI (d)—C-159
PESA AMERICA INC. (m)—C-168
SHOOK ELECTRONICS USA INC. (m)—C-173
STANDARD TRUCK & EQUIPMENT CO. INC. (d)—C-175
TELSTA (m)—C-178
WOLF COACH INC. (m)—C-184

0750-0660

Truck Bodies & Accessories

ADRIAN STEEL CO. (m)—C-137
ANTHONY'S MANUFACTURING SERVICE (m & d & r)—C-140
BAF COMMUNICATIONS CORP. (m)—C-142
COMMUNICATIONS SYSTEMS GROUP (d & r)—C-148
GMP (m & r)—C-155
HOLAN EQUIPMENT (m & r)—C-157
HOLZBERG INC. (d)—C-157
KEYLITE PSI (d)—C-159
SERVICE MANUFACTURING CO. (m)—C-173
SIMON-TELELECT INC. (m)—C-174
STAHL (m)—C-174
STANDARD TRUCK & EQUIPMENT CO. INC. (d)—C-175
TAILGATER INC. (m)—C-176
TELSTA (m)—C-178
UTILITY BODY CO. (m)—C-180

0750-0700

Vans & Mobile Units

ADRIAN STEEL CO. (m)—C-137
BAF COMMUNICATIONS CORP. (m)—C-142
BESTWEST GRIP & LIGHTING INC. (d)—C-143
COMMUNICATIONS SYSTEMS GROUP (d & r)—C-148
E-N-G MOBILE SYSTEMS INC. (m & d)—C-153
HOLZBERG INC. (d)—C-157
KEYLITE PSI (d)—C-159
MOBILE-CAM PRODUCTS (m)—C-165
PANASONIC COMMUNICATIONS & SYSTEMS CO. (m)—C-168
PEIRCE-PHELPS INC. (d)—C-168
PESA AMERICA INC. (m)—C-168
ROSCOR CORP. (m & d)—C-172
SHOOK ELECTRONICS USA INC. (d)—C-173
STANDARD TRUCK & EQUIPMENT CO. INC. (d)—C-175
TELE-MEASUREMENTS INC. (d)—C-177
TELEVISION ENGINEERING CORP. (m)—C-178
TELSTA (m)—C-178
WALDON/UEC (m)—C-183
WOLF COACH INC. (m)—C-184

0750-0720

—eng/reng remote

BAF COMMUNICATIONS CORP. (m)—C-142
E-N-G MOBILE SYSTEMS INC. (m & d)—C-153
MARTI ELECTRONICS INC. (m)—C-163
MOBILE-CAM PRODUCTS (m)—C-165
PANASONIC COMMUNICATIONS & SYSTEMS CO. (m)—C-168
PESA AMERICA INC. (m)—C-168
SHOOK ELECTRONICS USA INC. (m)—C-173
TELEVISION ENGINEERING CORP. (m)—C-178
WOLF COACH INC. (m)—C-184

0750-0740

—vans with ladders

ADRIAN STEEL CO. (m)—C-137
BAF COMMUNICATIONS CORP. (m)—C-142
CAM INDUSTRIES (m & d)—C-145
E-N-G MOBILE SYSTEMS INC. (m & d)—C-153
MOBILE-CAM PRODUCTS (m)—C-165
PESA AMERICA INC. (m)—C-168
SERVICE MANUFACTURING CO. (d)—C-173
STAHL (m)—C-174
STANDARD TRUCK & EQUIPMENT CO. INC. (d)—C-175
TELEVISION ENGINEERING CORP. (m)—C-178
UTILITY BODY CO. (m)—C-180

0750-0760**—video production**

A.F. ASSOCIATES INC. (m)—C-137
 BAF COMMUNICATIONS CORP. (m)—C-142
 KEYLITE PSI (d)—C-159
 MIDWEST COMMUNICATIONS CORP. (m)—
 C-164
 MOBILE-CAM PRODUCTS (m)—C-165
 PESA AMERICA INC. (m)—C-168
 SHOOK ELECTRONICS USA INC. (m)—C-173
 TELEVIDEO SAN DIEGO (m)—C-178
 TELEVISION ENGINEERING CORP. (m)—C-
 178
 WOLF COACH INC. (m)—C-184

0760 STUDIO SUPPORT EQUIPMENT

0760-0020**Alarms**

BIRD ELECTRONIC CORP. (m & d)—C-143
 COMMUNICATION MARKETING & CONSULT-
 ING LTD. (m)—C-148
 MOTOROLA INC. (m)—C-165
 VIDEO ACCESSORY CORP. (m)—C-182

0760-0040**—carrier**

BIRD ELECTRONIC CORP. (m & d)—C-143
 COAXIAL DYNAMICS INC. (m)—C-148

0760-0060**—fault**

BIRD ELECTRONIC CORP. (m & d)—C-143
 COAXIAL DYNAMICS INC. (m)—C-148
 QUALITY VIDEO SUPPLY CORP. (d)—C-170
 VIDEO ACCESSORY CORP. (m)—C-182

0760-0080**—tower light**

ROHN (m)—C-171
 STEVENS TOWER CO. INC. (d & r)—C-175

0760-0100**—warning systems**

COAXIAL DYNAMICS INC. (m)—C-148
 MOTOROLA INC. (m)—C-165
 VIDEO ACCESSORY CORP. (m)—C-182

0760-0120**Automatic Programming
Equipment**

ALAMAR ELECTRONICS USA INC. (m)—C-
 138
 IGM COMMUNICATIONS (m)—C-157
 ODETICS BROADCAST (m)—C-167
 T. R. PITTS CO. (m)—C-169
 SCHAFFER WORLD COMMUNICATIONS (m)—
 C-172
 TAPE-ATHON CORP. (m)—C-176
 TELEDAC INC. (m & d)—C-177
 TELE-ENGINEERING CORP. (m)—C-177
 TEXSCAN CORP. (m)—C-178
 VIDEO DATA SYSTEMS (m)—C-182

0760-0140**—news**

ALAMAR ELECTRONICS USA INC. (m)—C-
 138

TELEDAC INC. (m & d)—C-177

VIDEO DATA SYSTEMS (m)—C-182

0760-0160**—weather**

TELEDAC INC. (m & d)—C-177
 TEXAS ELECTRONICS INC. (m)—C-178
 VIDEO DATA SYSTEMS (m)—C-182

0760-0180**Automation Controls &
Systems**

ALAMAR ELECTRONICS USA INC. (m)—C-
 138
 ANDREW CORP. (m)—C-140
 HALLIKAINEN & FRIENDS INC. (m)—C-156
 IGM COMMUNICATIONS (m)—C-157
 MOTOROLA INC. (m)—C-165
 ODETICS BROADCAST (m)—C-167
 PHOTOGRAPHIC EQUIPMENT SERVICE INC.
 (m)—C-168
 SCHAFFER WORLD COMMUNICATIONS (m)—
 C-172

0760-0200**—lighting**

KEYLITE PSI (d)—C-159
 MOLE-RICHARDSON CO. (m)—C-165
 SEI ELECTRONICS (d)—C-173

0760-0220**—logging**

ALAMAR ELECTRONICS USA INC. (m)—C-
 138
 HALLIKAINEN & FRIENDS INC. (m)—C-156
 IGM COMMUNICATIONS (m)—C-157

0760-0240**Blowers & Fans**

ALLIED ELECTRONICS (d)—C-138
 AMCO ENGINEERING CO. (m)—C-139
 EMCOR PRODUCTS/CRENLO INC. (m)—C-
 153
 MOLE-RICHARDSON CO. (m)—C-165
 SEI ELECTRONICS (d)—C-173

0760-0260**Cabinets, Consoles &
Equipment Racks**

AARMOR CASE (m)—C-137
 ALLIED ELECTRONICS (d)—C-138
 AMCO ENGINEERING CO. (m)—C-139
 ANDXTER CABLE TV (CANADA) (d)—C-140
 ARBEN DESIGN (m)—C-141
 ATLAS/SOUNDOLIER (m)—C-141
 AUDIO BROADCAST GROUP INC. (d)—C-141
 AUDIOVISUAL INC. (d)—C-142
 BROADCAST ELECTRONICS INC. (m & r)—
 C-144
 CALZONE CASE CO. (m)—C-145
 THE CAMERA MART INC. (d)—C-145
 CENTER VIDEO INDUSTRIAL CO. INC. (d)—C-
 146
 COMMUNICATION MARKETING & CONSULT-
 ING LTD. (m)—C-148
 EMCOR PRODUCTS/CRENLO INC. (m)—C-
 153
 HARRIS ALLIED BROADCAST EQUIPMENT (m
 & d)—C-156
 KLEIN TOOLS INC. (m)—C-160
 LINES VIDEO SYSTEMS (d)—C-161
 MOBILE-CAM PRODUCTS (m)—C-165
 NALPAK VIDEO SALES INC. (m)—C-166
 NELMADE PRODUCTS CORP. (m)—C-166

Some 23,705 key industry people can see your message when you advertise in the Television & Cable Factbook

PACKAGED LIGHTING SYSTEMS INC. (m)—
 C-168

PEERLESS INDUSTRIES (m)—C-168
 PEIRCE-PHELPS INC. (d)—C-168
 SEI ELECTRONICS (d)—C-173
 SEL-TRONICS INC. (m)—C-173
 STAR CASE MANUFACTURING CO. (m)—C-
 175
 STOREEL CORP. (m & d)—C-175
 TECHNIV INDUSTRIES LTD. (d)—C-176
 TEK MEDIA SUPPLY CO. (d)—C-176
 UNI-SET CORP. (m)—C-180
 VIKING CASES (m)—C-182
 WHEATSTONE CORP. (m)—C-183
 H. WILSON CO. (m)—C-183
 WINSTED CORP. (m)—C-184

0760-0280**Color Weather Displays**

ALDEN ELECTRONICS INC. (m)—C-138

0760-0300**De-Essers**

AUDIO DEVELOPMENTS LTD. (m)—C-141
 ORBAN (m)—C-167
 PEIRCE-PHELPS INC. (d)—C-168
 SYMETRIX INC. (m)—C-176
 TELE-TECH ELECTRONICS LTD. (d)—C-177
 VALLEY INTERNATIONAL INC. (m)—C-180
 WHEATSTONE CORP. (m)—C-183

0760-0320**Display Units, (Time Temp,
ID)**

ESE (m)—C-153
 EVERTZ MICROSYSTEMS LTD. (m)—C-153
 LEITCH VIDEO OF AMERICA INC. (m)—C-161
 TORPEY CONTROLS (m)—C-179
 VIDEO DATA SYSTEMS (m)—C-182

0760-0340**Edit Code Generators**

ADAMS-SMITH (m)—C-137
 AUDIOVISUAL INC. (d)—C-142
 THE CAMERA MART INC. (d)—C-145
 CIPHER DIGITAL INC. (m)—C-147
 COMMUNICATIONS SYSTEMS GROUP (d &
 r)—C-148
 ESE (m)—C-153
 EVERTZ MICROSYSTEMS LTD. (m)—C-153
 LANDY ASSOCIATES INC. (d)—C-160
 PEIRCE-PHELPS INC. (d)—C-168
 SHINTRON CO. INC. (m)—C-173

0760-0360**Edit Code Receivers**

ADAMS-SMITH (m)—C-137
 THE CAMERA MART INC. (d)—C-145
 CIPHER DIGITAL INC. (m)—C-147
 ESE (m)—C-153
 EVERTZ MICROSYSTEMS LTD. (m)—C-153
 SHINTRON CO. INC. (m)—C-173

0760-0380**Electromagnetics for Klystron
Tubes**

EEV CANADA LTD. (m)—C-152
 EEV INC. (m)—C-152
 ITT ELECTRON TECHNOLOGY DIVISION (m)—
 C-158

0760-0400**Equipment Carrying Systems**

AUDIOVISUAL INC. (d)—C-142
 THE CAMERA MART INC. (d)—C-145
 CAVECO EQUIPMENT LTD. (d)—C-146
 CENTER VIDEO INDUSTRIAL CO. INC. (d)—C-
 146
 COMMUNICATION MARKETING & CONSULT-
 ING LTD. (m)—C-148
 COMMUNICATIONS SYSTEMS GROUP (d &
 r)—C-148
 FERNO-WASHINGTON INC. (m)—C-153
 LANDY ASSOCIATES INC. (d)—C-160
 MERLIN ENGINEERING WORKS (m)—C-163
 MOLE-RICHARDSON CO. (m)—C-165
 NALPAK VIDEO SALES INC. (m)—C-166
 QUALITY VIDEO SUPPLY CORP. (d)—C-170
 TELE-TECH ELECTRONICS LTD. (d)—C-177
 THERMODYNE INTERNATIONAL LTD. (m)—
 C-178
 VIKING CASES (m)—C-182

0760-0420**—cases**

AARMOR CASE (m)—C-137
 CALZONE CASE CO. (m)—C-145
 COMMUNICATIONS SYSTEMS GROUP (d &
 r)—C-148
 INNOVATIVE TELEVISION EQUIPMENT (d)—
 C-158
 MERLIN ENGINEERING WORKS (m)—C-163
 MOLE-RICHARDSON CO. (m)—C-165
 NALPAK VIDEO SALES INC. (m)—C-166
 O'CONNOR ENGINEERING LABS (m & r)—C-
 167
 PACKAGED LIGHTING SYSTEMS INC. (m)—
 C-168
 SCHUESSLER CASE CO. INC. (m)—C-172
 SEL-TRONICS INC. (d)—C-173
 TEKNO INC. (d)—C-176
 THERMODYNE INTERNATIONAL LTD. (m)—
 C-178
 VIKING CASES (m)—C-182

0760-0440**—cases with wheels**

AARMOR CASE (m)—C-137
 CALZONE CASE CO. (m)—C-145
 MOLE-RICHARDSON CO. (m)—C-165
 NALPAK VIDEO SALES INC. (m)—C-166
 SCHUESSLER CASE CO. INC. (m)—C-172
 THERMODYNE INTERNATIONAL LTD. (m)—
 C-178
 VIKING CASES (m)—C-182

0760-0460**—dollies**

FERNO-WASHINGTON INC. (m)—C-153
 INNOVATIVE TELEVISION EQUIPMENT (d)—
 C-158
 MATTHEWS STUDIO EQUIPMENT GROUP
 INC. (m)—C-163

Studio Equipment & Supplies—0700

MOLE-RICHARDSON CO. (m)—C-165
O'CONNOR ENGINEERING LABS (m & r)—C-167
SACHTLER CORP. OF AMERICA (m & d & r)—C-172

0760-0480

Facsimile Communications Systems

IMAGEERING LASER DISK SYSTEMS INC. (m)—C-157
TRANS-LUX CORP. (d & r)—C-179

0760-0500

Frames & Racks

CHANNELMATIC INC. (d)—C-147
COMMUNICATION MARKETING & CONSULTING LTD. (m)—C-148
ELECTROHOME LTD. (m)—C-152
EMCOR PRODUCTS/CRENLO INC. (m)—C-153
LINES VIDEO SYSTEMS (d)—C-161
MOBILE-CAM PRODUCTS (m)—C-165
NEUMADE PRODUCTS CORP. (m)—C-166
T. R. PITTS CO. (d)—C-169
SEI ELECTRONICS (d)—C-173
SEL-TRONICS INC. (m)—C-173
STOREEL CORP. (m & d)—C-175
TEK MEDIA SUPPLY CO. (d)—C-176
TELE-TECH ELECTRONICS LTD. (d)—C-177
H. WILSON CO. (m)—C-183
WINSTED CORP. (m)—C-184
ZERO STANTRON (m)—C-184

0760-0520

Furniture & Cabinetry, Studio

A.F. ASSOCIATES INC. (m)—C-137
AMCO ENGINEERING CO. (m)—C-139
ARBEN DESIGN (m)—C-141
COMMUNICATION MARKETING & CONSULTING LTD. (m)—C-148
COMMUNICATIONS SYSTEMS GROUP (d & r)—C-148
HOLZBERG INC. (d)—C-157
LINES VIDEO SYSTEMS (d)—C-161
LUXOR CORP. (m)—C-162
MOBILE-CAM PRODUCTS (m)—C-165
PERCE-PHELPS INC. (d)—C-168
QUALITY VIDEO SUPPLY CORP. (d)—C-170
RADIO RESOURCES AND SERVICES CORP. (d)—C-170
SEI ELECTRONICS (d)—C-173
TEK MEDIA SUPPLY CO. (d)—C-176
TELE-TECH ELECTRONICS LTD. (d)—C-177
UNI-SET CORP. (m)—C-180
WHEATSTONE CORP. (m)—C-183
H. WILSON CO. (m)—C-183
WINSTED CORP. (m)—C-184
ZERO STANTRON (m)—C-184

0760-0540

—consoles

ARBEN DESIGN (m)—C-141
ATLAS/SOUNDOLIER (m)—C-141
COMPREHENSIVE VIDEO SUPPLY CORP. (d)—C-148
EMCOR PRODUCTS/CRENLO INC. (m)—C-153
TEK MEDIA SUPPLY CO. (d)—C-176
WHEATSTONE CORP. (m)—C-183
WINSTED CORP. (m)—C-184
ZERO STANTRON (m)—C-184

0760-0560

—19" equipment racks

AARMOR CASE (m)—C-137
ATLAS/SOUNDOLIER (m)—C-141

CALZONE CASE CO. (m)—C-145
EMCOR PRODUCTS/CRENLO INC. (m)—C-153
HOFFMAN ENGINEERING CO. (m)—C-156
MOBILE-CAM PRODUCTS (m)—C-165
PACKAGED LIGHTING SYSTEMS INC. (m)—C-168
SEL-TRONICS INC. (m)—C-173
TEK MEDIA SUPPLY CO. (d)—C-176
TELECOMMUNICATION PRODUCTS CORP. (d)—C-176
WHEATSTONE CORP. (m)—C-183
WINSTED CORP. (m)—C-184
ZERO STANTRON (m)—C-184

0760-0580

—tape storage units

RTI RESEARCH TECHNOLOGY INTERNATIONAL (m & d)—C-172
STOREEL CORP. (m & d)—C-175
TEK MEDIA SUPPLY CO. (d)—C-176
WHEATSTONE CORP. (m)—C-183
H. WILSON CO. (m)—C-183
WINSTED CORP. (m)—C-184

0760-0600

Generators, Electric Power

BESTWEST GRIP & LIGHTING INC. (d)—C-143
WALTER BREWER CORP. (d)—C-144
CABLE CONVERTER SERVICES CORP. (r)—C-144
CCS CORP. (r)—C-146
FWT INC. (d)—C-154
KEYLITE PSI (d)—C-159
LINES VIDEO SYSTEMS (d)—C-161
MOLE-RICHARDSON CO. (m)—C-165
PRECISE POWER CORP. (m)—C-169
SPECTRUM (d)—C-174

0760-0620

Graphic Aids

INFO/SOFT TECHNOLOGY INC. (m)—C-157
INTERAND CORP. (m)—C-158
PHOTOGRAPHIC EQUIPMENT SERVICE INC. (m)—C-168

0760-0640

Jack Panels

ADC TELECOMMUNICATIONS INC. (m)—C-137
AUDIO ACCESSORIES INC. (m)—C-141
CANARE CABLE INC. (m & d)—C-145
HARRIS ALLIED BROADCAST EQUIPMENT (d)—C-156
HOLZBERG INC. (d)—C-157
LANDY ASSOCIATES INC. (d)—C-160
MOBILE-CAM PRODUCTS (m)—C-165
PLASMEC SYSTEMS LTD. (m)—C-169
QUALITY VIDEO SUPPLY CORP. (d)—C-170
SEI ELECTRONICS (d)—C-173
SEL-TRONICS INC. (d)—C-173
SWITCHCRAFT INC. (m)—C-175
TECHNOV INDUSTRIES LTD. (d)—C-176
TRIMM INC. (m)—C-179
TROMPETER ELECTRONICS INC. (m)—C-180
WARD-BECK SYSTEMS LTD. (m)—C-183

0760-0660

—wired

ADC TELECOMMUNICATIONS INC. (m)—C-137
AUDIO ACCESSORIES INC. (m)—C-141
CANARE CABLE INC. (m & d)—C-145
MOBILE-CAM PRODUCTS (m)—C-165
PLASMEC SYSTEMS LTD. (m)—C-169
SWITCHCRAFT INC. (m)—C-175

TRIMM INC. (m)—C-179
WARD-BECK SYSTEMS LTD. (m)—C-183
WHEATSTONE CORP. (m)—C-183
WIREWORKS CORP. (m)—C-184

0760-0680

Knobs, Control

MOLE-RICHARDSON CO. (m)—C-165

0760-0700

Ladders

ADAPT COMMUNICATION SUPPLY CO. INC. (d)—C-137
WALTER BREWER CORP. (d)—C-144
DROP SHOP LTD. INC. (d)—C-151
JUST DROP (d)—C-159
KEYLITE PSI (d)—C-159
MATTHEWS STUDIO EQUIPMENT GROUP INC. (m)—C-163
MOBILE-CAM PRODUCTS (m)—C-165
MOLE-RICHARDSON CO. (m)—C-165
SPECTRUM (d)—C-174
THEATRE SERVICE & SUPPLY CORP. (d)—C-178
R. D. WERNER CO. INC. (m)—C-183

0760-0720

Lashing Wire

ADAPT COMMUNICATION SUPPLY CO. INC. (d)—C-137
THEATRE SERVICE & SUPPLY CORP. (d)—C-178

0760-0740

Line Surge Protectors

ALLIED ELECTRONICS (d)—C-138
CATV SERVICES INC. (d)—C-145
CONTROL CONCEPTS CORP. (m)—C-149
CURRENT TECHNOLOGY INC. (m & d)—C-149
GENERAL SEMICONDUCTOR INDUSTRIES INC. (m)—C-155
GOODWIN'S DIS-K SATELLITE SYSTEMS INC. (d)—C-155
LEA DYNATECH INC. (m)—C-160
LIGHTNING ELIMINATORS & CONSULTANTS INC. (m)—C-161
RF TECHNOLOGIES (m & d)—C-171
SEI ELECTRONICS (d)—C-173
SL WABER INC. (m)—C-174
SOLA (m)—C-174
SPECTRUM (d)—C-174
TELE-TECH ELECTRONICS LTD. (m & d)—C-177
WINDERS & GEIST (m)—C-183

0760-0760

Loudspeakers

ATLAS/SOUNDOLIER (m)—C-141
AUDIO-TECHNICA U.S. INC. (m)—C-142
AUDIOVISUAL INC. (d)—C-142
ELECTRO-VOICE INC. (m)—C-152
HARRIS ALLIED BROADCAST EQUIPMENT (d)—C-156
JBL PROFESSIONAL (m)—C-158
PANASONIC COMMUNICATIONS & SYSTEMS CO. (m)—C-168
ROH PRODUCTS (d)—C-171
SEI ELECTRONICS (d)—C-173

0760-0780

—control room

AUDIO-TECHNICA U.S. INC. (m)—C-142
ELECTRO-VOICE INC. (m)—C-152
JBL PROFESSIONAL (m)—C-158
ROH PRODUCTS (d)—C-171

0760-0800

—record studio

ELECTRO-VOICE INC. (m)—C-152
JBL PROFESSIONAL (m)—C-158
PANASONIC COMMUNICATIONS & SYSTEMS CO. (m)—C-168
ROH PRODUCTS (d)—C-171

0760-0840

Pedestals

ADAPT COMMUNICATION SUPPLY CO. INC. (d)—C-137
ANDXTER CABLE TV (CANADA) (d)—C-140
AUDIOVISUAL INC. (d)—C-142
BROADCAST MICROWAVE SERVICES INC. (m)—C-144
CANON U.S.A. INC. (m & d)—C-145
CATV SERVICES INC. (d)—C-145
COMMUNICATION MARKETING & CONSULTING LTD. (m)—C-148
DAVIS & SANFORD CO. INC. (m)—C-150
DROP SHOP LTD. INC. (d)—C-151
INNOVATIVE TELEVISION EQUIPMENT (m)—C-158
LINES VIDEO SYSTEMS (d)—C-161
MOLE-RICHARDSON CO. (m)—C-165
O'CONNOR ENGINEERING LABS (m & r)—C-167
SACHTLER CORP. OF AMERICA (m & d & r)—C-172
SPECTRUM (d)—C-174
TELESCRIPT INC. (d)—C-177
VINTEN BROADCAST INC. (m)—C-183

0760-0880

Power Controllers

AMX CORP. (m)—C-140
MOLE-RICHARDSON CO. (m)—C-165
SEL-TRONICS INC. (m)—C-173
SOLA (m)—C-174

0760-0880

Power Supplies

ADAPT COMMUNICATION SUPPLY CO. INC. (d)—C-137
ALEXANDER BATTERIES (m)—C-138
ALLIED ELECTRONICS (d)—C-138
ALPHA TECHNOLOGIES INC. (m)—C-139
ANDXTER CABLE TV (CANADA) (d)—C-140
ATLAS/SOUNDOLIER (m)—C-141
BCS (r)—C-143
C.I. TRANSFORMER CO. (m)—C-144
FREZZOLINI ELECTRONICS INC. (m & d & r)—C-154
HEWLETT-PACKARD CO. (m)—C-156
JOHNSON CONTROLS INC. (m)—C-159
LEADER INSTRUMENTS CORP. (m)—C-161
LECTRO PRODUCTS INC. (m)—C-161
LINES VIDEO SYSTEMS (d)—C-161
MOLE-RICHARDSON CO. (m)—C-165
PLASMEC SYSTEMS LTD. (d)—C-169
PRECISE POWER CORP. (m)—C-169
QUALITY VIDEO SUPPLY CORP. (d)—C-170
RF TECHNOLOGIES (m & d)—C-171
SEI ELECTRONICS (d)—C-173
SOLA (m)—C-174
WILMORE ELECTRONICS CO. INC. (m)—C-183

0760-0900

—AC power dividers

MOLE-RICHARDSON CO. (m)—C-165
SPECTRUM (d)—C-174

0760-0920

—batteries

ALEXANDER BATTERIES (m)—C-138
ALLIED ELECTRONICS (d)—C-138

ALPHA TECHNOLOGIES INC. (d)—C-139
 ANKTER CABLE TV (CANADA) (d)—C-140
 CHRISTIE ELECTRIC CORP. (m)—C-147
 CINE 60 INC. (m)—C-147
 CONTROL TECHNOLOGY INC. (d)—C-149
 FREZZOLINI ELECTRONICS INC. (m & d & r)—C-154
 ALAN GORDON ENTERPRISES INC. (d)—C-155
 JOHNSON CONTROLS INC. (m)—C-159
 KEYLITE PSI (d)—C-159
 LECTRO PRODUCTS INC. (d)—C-161
 MOLE-RICHARDSON CO. (m)—C-165
 PERROT ENGINEERING LABS INC. (m & r)—C-168
 RF TECHNOLOGIES (m & d)—C-171
 SEI ELECTRONICS (d)—C-173
 SOLA (m)—C-174

0760-0940
—batteries—lead-acid

ALEXANDER BATTERIES (m)—C-138
 ALLIED ELECTRONICS (d)—C-138
 ALPHA TECHNOLOGIES INC. (d)—C-139
 ANKTER CABLE TV (CANADA) (d)—C-140
 FREZZOLINI ELECTRONICS INC. (m & d & r)—C-154
 JOHNSON CONTROLS INC. (m)—C-159
 PERROT ENGINEERING LABS INC. (m & r)—C-168
 RF TECHNOLOGIES (m & d)—C-171
 SEI ELECTRONICS (d)—C-173
 SOLA (m)—C-174

0760-0960
—batteries—nicad

ALEXANDER BATTERIES (m)—C-138
 ALLIED ELECTRONICS (d)—C-138
 ANKTER CABLE TV (CANADA) (d)—C-140
 CINE 60 INC. (m)—C-147
 FREZZOLINI ELECTRONICS INC. (m & d & r)—C-154
 PERROT ENGINEERING LABS INC. (m & r)—C-168
 SEI ELECTRONICS (d)—C-173

0760-0980
—batteries—silver-zinc

ALLIED ELECTRONICS (d)—C-138
 PERROT ENGINEERING LABS INC. (m & r)—C-168
 SEI ELECTRONICS (d)—C-173

0760-1000
—battery chargers

ALEXANDER BATTERIES (m)—C-138
 ALLIED ELECTRONICS (d)—C-138
 ALPHA TECHNOLOGIES INC. (m)—C-139
 C.I. TRANSFORMER CO. (m)—C-144
 CHRISTIE ELECTRIC CORP. (m)—C-147
 CINE 60 INC. (m)—C-147
 COMMUNICATION MARKETING & CONSULTING LTD. (m)—C-148
 FREZZOLINI ELECTRONICS INC. (m & d & r)—C-154
 PERROT ENGINEERING LABS INC. (m & r)—C-168
 RF TECHNOLOGIES (m & d)—C-171
 SEI ELECTRONICS (d)—C-173
 SOLA (m)—C-174

0760-1020
—converters

ANKTER CABLE TV (CANADA) (d)—C-140
 FREZZOLINI ELECTRONICS INC. (m & d & r)—C-154
 T. R. PITTS CO. (d)—C-169
 SEI ELECTRONICS (d)—C-173
 SOLA (m)—C-174

WILMORE ELECTRONICS CO. INC. (m)—C-183

0760-1040
—inverters

C.I. TRANSFORMER CO. (m)—C-144
 FREZZOLINI ELECTRONICS INC. (m & d & r)—C-154
 JUST DROP (d)—C-159
 LECTRO PRODUCTS INC. (m)—C-161
 RF TECHNOLOGIES (m & d)—C-171
 SEI ELECTRONICS (d)—C-173
 SOLA (m)—C-174
 TEKNO INC. (d)—C-176
 VERSA-COUNT INC. (m)—C-182
 WILMORE ELECTRONICS CO. INC. (m)—C-183

0760-1060
—power generators

WALTER BREWER CORP. (d)—C-144
 FWT INC. (d)—C-154
 PRECISE POWER CORP. (m)—C-169

0760-1080
Projection TV-Rear Screen

CENTER VIDEO INDUSTRIAL CO. INC. (d)—C-146
 ELECTROHOME LTD. (m)—C-152
 LINES VIDEO SYSTEMS (d)—C-161
 QSI SYSTEMS INC. (d & r)—C-170

0760-1240
Safety Equipment

JAMESON CORP. (m)—C-158
 JUST DROP (d)—C-159
 KLEIN TOOLS INC. (m)—C-160
 NARDA MICROWAVE CORP. (m)—C-166
 SPECTRUM (d)—C-174

0760-1260
Scenery, Prefab

ARBEN DESIGN (m)—C-141
 THEATRE SERVICE & SUPPLY CORP. (m & d)—C-178
 TIFFIN SCENIC STUDIOS INC. (m)—C-179
 UNI-SET CORP. (m)—C-180

0760-1280
Screens

AUDIOVISUAL INC. (d)—C-142
 BCS (d & r)—C-143
 ALAN GORDON ENTERPRISES INC. (d)—C-155
 LINES VIDEO SYSTEMS (d)—C-161
 ROSCO LABORATORIES INC. (m)—C-172
 THEATRE SERVICE & SUPPLY CORP. (m & d)—C-178
 TVI (d)—C-180

0760-1300
—front projection

ELECTROHOME LTD. (d)—C-152
 ROSCO LABORATORIES INC. (m)—C-172
 TEK MEDIA SUPPLY CO. (d)—C-176
 TEKNO INC. (d)—C-176
 THEATRE SERVICE & SUPPLY CORP. (d)—C-178
 TVI (d)—C-180

0760-1320
—rear projection

HITACHI DENSHI AMERICA LTD. (m)—C-156
 ROSCO LABORATORIES INC. (m)—C-172

TEKNO INC. (d)—C-176
 THEATRE SERVICE & SUPPLY CORP. (d)—C-178
 TVI (d)—C-180

0760-1340
Soundproofing Material

RPG DIFFUSOR SYSTEMS (m & d)—C-172

0760-1360
Surge Protectors

ALLIED ELECTRONICS (d)—C-138
 ANKTER CABLE TV (CANADA) (d)—C-140
 CONTROL CONCEPTS CORP. (m)—C-149
 CURRENT TECHNOLOGY INC. (m & d)—C-149
 EEV CANADA LTD. (m)—C-152
 GENERAL SEMICONDUCTOR INDUSTRIES INC. (m)—C-155
 GODWIN'S DIS-K SATELLITE SYSTEMS INC. (d)—C-155
 LEA DYNATECH INC. (m)—C-160
 LIGHTNING ELIMINATORS & CONSULTANTS INC. (m)—C-161
 RF TECHNOLOGIES (d)—C-171
 SL WABER INC. (m)—C-174
 SOLA (m)—C-174
 SPECTRUM (d)—C-174
 TELE-TECH ELECTRONICS LTD. (m & d)—C-177
 WINDERS & GEIST (m)—C-183

0760-1380
Tapes & Splice Materials

ADAPT COMMUNICATION SUPPLY CO. INC. (d)—C-137
 AUDIOVISUAL INC. (d)—C-142
 AVSC INC. (d)—C-142
 BURLINGTON AUDIO/VIDEO TAPES INC. (d)—C-144
 MAGNASYNC/MOVIOLA CORP. (d)—C-162
 MINNESOTA MINING & MANUFACTURING (3M) (m)—C-165
 PLYMOUTH RUBBER CO. INC. (m)—C-169
 QUALITY VIDEO SUPPLY CORP. (d)—C-170
 SEI ELECTRONICS (d)—C-173
 TABER MANUFACTURING & ENGINEERING CO. (d)—C-176
 TEK MEDIA SUPPLY CO. (d)—C-176
 TELE-TECH ELECTRONICS LTD. (d)—C-177
 THEATRE SERVICE & SUPPLY CORP. (d)—C-178

0760-1400
Transportation Cases

AARMOR CASE (m)—C-137
 AUDIOVISUAL INC. (d)—C-142
 CALZONE CASE CO. (m)—C-145
 CENTER VIDEO INDUSTRIAL CO. INC. (d)—C-146
 HARDIGG CASES (m)—C-156
 JENSEN TOOLS INC. (m & d)—C-159
 LINES VIDEO SYSTEMS (d)—C-161
 MERLIN ENGINEERING WORKS (m)—C-163
 NALPAK VIDEO SALES INC. (m)—C-166
 QUALITY VIDEO SUPPLY CORP. (d)—C-170
 SCHUESSLER CASE CO. INC. (m)—C-172
 SEL-TRONICS INC. (d)—C-173
 TECHNI-TOOL INC. (d)—C-176
 TELESCRIPT INC. (d)—C-177
 TELE-TECH ELECTRONICS LTD. (d)—C-177

0760-1420
—editing, production consoles

MAGNASYNC/MOVIOLA CORP. (m)—C-162
 TEK MEDIA SUPPLY CO. (d)—C-176
 WINSTED CORP. (m)—C-184

0760-1440
—foam insert

NALPAK VIDEO SALES INC. (m)—C-166
 SEL-TRONICS INC. (d)—C-173
 TECHNI-TOOL INC. (d)—C-176

0760-1460
—rack configuration

AARMOR CASE (m)—C-137
 CALZONE CASE CO. (m)—C-145
 NALPAK VIDEO SALES INC. (m)—C-166

0760-1480
Tubes

AUDIOVISUAL INC. (d)—C-142
 CAVECO EQUIPMENT LTD. (d)—C-146
 CECO COMMUNICATIONS INC. (d)—C-146
 EEV CANADA LTD. (m)—C-152
 EEV INC. (m)—C-152
 FREELAND PRODUCTS INC. (r)—C-154
 RADIO RESOURCES AND SERVICES CORP. (d)—C-170
 RICHARDSON ELECTRONICS LTD. (m & d)—C-171
 SEI ELECTRONICS (d)—C-173

0760-1500
—CRT monitor

AUDIOVISUAL INC. (d)—C-142
 CECO COMMUNICATIONS INC. (d)—C-146
 EEV CANADA LTD. (m)—C-152
 EEV INC. (m)—C-152
 PHILIPS COMPONENTS (m)—C-168
 RICHARDSON ELECTRONICS LTD. (m & d)—C-171

0760-1520
—CRT oscilloscope

EEV CANADA LTD. (m)—C-152
 EEV INC. (m)—C-152
 LEADER INSTRUMENTS CORP. (m)—C-161
 RICHARDSON ELECTRONICS LTD. (m & d)—C-171

0760-1540
—receiver

EEV CANADA LTD. (m)—C-152
 EEV INC. (m)—C-152
 RICHARDSON ELECTRONICS LTD. (m & d)—C-171

0760-1560
—rectifier

EEV CANADA LTD. (m)—C-152
 EEV INC. (m)—C-152
 PHILIPS COMPONENTS (m)—C-168
 RICHARDSON ELECTRONICS LTD. (m & d)—C-171

0760-1580
—solid state replacement

EEV CANADA LTD. (m)—C-152
 RICHARDSON ELECTRONICS LTD. (m & d)—C-171

0760-1600
—transmitter

BCS (d & r)—C-143
 EEV CANADA LTD. (m)—C-152
 EEV INC. (m)—C-152
 FREELAND PRODUCTS INC. (r)—C-154
 ITT ELECTRON TECHNOLOGY DIVISION (m)—C-158

Studio Equipment & Supplies—0700

RICHARDSON ELECTRONICS LTD. (m & d)—
C-171
SHARUBIM INTERNATIONAL GROUP INC.
(d)—C-173

0760-1620 —transmitter—am/fm

EEV CANADA LTD. (m)—C-152
EEV INC. (m)—C-152
FREELAND PRODUCTS INC. (r)—C-154
PHILIPS COMPONENTS (m)—C-168
RICHARDSON ELECTRONICS LTD. (m & d)—
C-171

0760-1640 —transmitter—hysteron

CECO COMMUNICATIONS INC. (d)—C-146
EEV CANADA LTD. (m)—C-152
EEV INC. (m)—C-152
FREELAND PRODUCTS INC. (r)—C-154
ITT ELECTRON TECHNOLOGY DIVISION (m)—
C-158
RICHARDSON ELECTRONICS LTD. (m & d)—
C-171

0760-1660 —transmitter—VHF

EEV CANADA LTD. (m)—C-152
FREELAND PRODUCTS INC. (r)—C-154
PHILIPS COMPONENTS (m)—C-168
RICHARDSON ELECTRONICS LTD. (m & d)—
C-171

0760-1680 —video camera pickup

BCS (d & r)—C-143
EEV CANADA LTD. (m)—C-152
EEV INC. (m)—C-152
HARRIS ALLIED BROADCAST EQUIPMENT
(d)—C-156
PHILIPS COMPONENTS (m)—C-168
RICHARDSON ELECTRONICS LTD. (d)—C-
171

0760-1700 Uniforms

TECHNI-TOOL INC. (d)—C-176

0770 VIDEO EQUIPMENT & SUPPLIES

0770-0020 Ad Insertion Equipment

ALAMAR ELECTRONICS USA INC. (m)—C-
138
ARVIS CORP. INC. (m & d & r)—C-141
BASYS LAKART INC. (m)—C-143
CATV SERVICES INC. (d)—C-145
CHANNELMATIC INC. (m)—C-147
JERRY CONN ASSOCIATES INC. (d)—C-149
dB COMMUNICATIONS INC. (d & r)—C-150
GODWIN COMMUNICATIONS (d)—C-155
HOLZBERG INC. (d)—C-157
INFO/SOFT TECHNOLOGY INC. (m)—C-157
LINES VIDEO SYSTEMS (d)—C-161
MATCO CONTROL PRODUCTS (m)—C-163
MPCS VIDEO INDUSTRIES INC. (d)—C-165
ODETICS BROADCAST (m)—C-167
PANASONIC COMMUNICATIONS & SYSTEMS
CO. (m)—C-168
PEIRCE-PHELPS INC. (d)—C-168
T. R. PITTS CO. (m)—C-169

QUANTA CORP. (m)—C-170
RF TECHNOLOGIES (m & d)—C-171
H. A. SOLUTECH LTD. (m)—C-174
SPECTRUM (d)—C-174
TELECOMMUNICATION PRODUCTS CORP.
(m)—C-176
TELE-ENGINEERING CORP. (m)—C-177
TEXSCAN CORP. (m)—C-178
VIDEO DATA SYSTEMS (m)—C-182
VIDEOMEDIA (m)—C-182

0770-0040 —cartridge

ALAMAR ELECTRONICS USA INC. (m)—C-
138
MICOR VIDEO EQUIPMENT SALES INC. (r)—
C-164
ODETICS BROADCAST (m)—C-167
RF TECHNOLOGIES (m & d)—C-171

0770-0060 —tone sensors

ALAMAR ELECTRONICS USA INC. (m)—C-
138
CHANNELMATIC INC. (m)—C-147
JERRY CONN ASSOCIATES INC. (d)—C-149
dB COMMUNICATIONS INC. (d & r)—C-150
RF TECHNOLOGIES (d)—C-171

0770-0080 Amplifiers

AUDIOVISUAL INC. (d)—C-142
BRYSTONVERMONT LTD. (m)—C-144
BSM BROADCAST SYSTEMS INC. (m & d)—
C-144
CATV SERVICES INC. (d & r)—C-145
CCTV CORP. (m)—C-146
CENTER VIDEO INDUSTRIAL CO. INC. (d)—C-
146
CENTRAL DYNAMICS LTD. (m & r)—C-146
CHANNEL MASTER (m)—C-146
CHANNELMATIC INC. (m)—C-147
COMPREHENSIVE VIDEO SUPPLY CORP.
(d)—C-148
CROWN INTERNATIONAL INC. (m)—C-149
DATATEK CORP. (m)—C-150
DYNAR ELECTRONICS INC. (m)—C-151
DYNAMIC TECHNOLOGY LTD. (m)—C-151
ESE (m)—C-153
G. C. ELECTRONICS CO. (m)—C-154
THE GRASS VALLEY GROUP INC. (m)—C-
155
HARRIS FARINON (m & r)—C-156
HEDCO (m)—C-156
HEWLETT-PACKARD CO. (m)—C-156
IMAGE VIDEO LTD. (m)—C-157
IMMAD BROADCAST SERVICES (r)—C-157
INTERNATIONAL NUCLEAR CORP. (m)—C-
158
JVC PROFESSIONAL PRODUCTS CO. (m &
d)—C-159
LANDY ASSOCIATES INC. (d)—C-160
LENCO INC. (m)—C-161
LINES VIDEO SYSTEMS (d)—C-161
MOBILE-CAM PRODUCTS (m)—C-165
MPCS VIDEO INDUSTRIES INC. (d)—C-165
OMICRON VIDEO (m)—C-167
PESA AMERICA INC. (m)—C-168
SHINTRON CO. INC. (m)—C-173
H. A. SOLUTECH LTD. (m)—C-174
TAPE-ATHON CORP. (m)—C-176
TECHNOV INDUSTRIES LTD. (m)—C-176
TELE-MEASUREMENTS INC. (d)—C-177
TELEMET (m)—C-177
UTAH SCIENTIFIC INC. (m)—C-180
VAUGHN COMMUNICATIONS GROUP 3 (r)—
C-182
VGV INC. (m)—C-182
VIDEO ACCESSORY CORP. (m)—C-182

0770-0100 —distribution

BAL LTD/ALLEN AVIONICS INC. (m)—C-142
BEAVERONICS INC. (d)—C-143
BLONDER-TONGUE LABORATORIES INC.
(m)—C-143
BROADCAST MICROWAVE SERVICES INC.
(m)—C-144
BSM BROADCAST SYSTEMS INC. (m & d)—
C-144
CATV SERVICES INC. (d & r)—C-145
CCTV CORP. (m)—C-146
CENTRAL DYNAMICS LTD. (m & r)—C-146
CHANNELMATIC INC. (m)—C-147
COHU INC. (m & r)—C-148
COMMUNICATIONS SYSTEMS GROUP (d &
r)—C-148
COMPREHENSIVE VIDEO SUPPLY CORP.
(d)—C-148
DATATEK CORP. (m)—C-150
DI-TECH INC. (m)—C-151
DYNAR ELECTRONICS INC. (m)—C-151
DYNAMIC TECHNOLOGY LTD. (m)—C-151
ESE (m)—C-153
THE GRASS VALLEY GROUP INC. (m)—C-
155
HEDCO (m)—C-156
IMAGE VIDEO LTD. (m)—C-157
JVC PROFESSIONAL PRODUCTS CO. (m &
d)—C-159
LAIRD TELEMEDIA INC. (m)—C-160
LEITCH VIDEO OF AMERICA INC. (m)—C-161
LENCO INC. (m)—C-161
MATCO CONTROL PRODUCTS (m)—C-163
MICOR VIDEO EQUIPMENT SALES INC. (r)—
C-164
MOBILE-CAM PRODUCTS (m)—C-165
OMICRON VIDEO (m)—C-167
PESA AMERICA INC. (m)—C-168
RMS ELECTRONICS INC./CATV DIV. (d)—C-
171
RMT ENGINEERING INC. (d & r)—C-171
SHINTRON CO. INC. (m)—C-173
SIGMA ELECTRONICS INC. (m)—C-173
H. A. SOLUTECH LTD. (m)—C-174
TELEMET (m)—C-177
UTAH SCIENTIFIC INC. (m)—C-180
VERSATECH INDUSTRIES INC. (m)—C-182
VGV INC. (m)—C-182
VCON INDUSTRIES INC. (m)—C-182
VIDEO ACCESSORY CORP. (m)—C-182
VIDEOTEK INC. (m)—C-182

0770-0120 —isolation

BAL LTD/ALLEN AVIONICS INC. (m)—C-142
BSM BROADCAST SYSTEMS INC. (m & d)—
C-144
CABLE-LOCK CONNECTORS LTD. (m)—C-
144
SHINTRON CO. INC. (m)—C-173
VIDEO ACCESSORY CORP. (m)—C-182

0770-0140 —preamplifiers

BLONDER-TONGUE LABORATORIES INC.
(m)—C-143
BRYSTONVERMONT LTD. (m)—C-144
BSM BROADCAST SYSTEMS INC. (m & d)—
C-144
CATV SERVICES INC. (d)—C-145
CROWN INTERNATIONAL INC. (m)—C-149
HARRIS FARINON (m & r)—C-156
TECHNOV INDUSTRIES LTD. (m)—C-176

0770-0160 —prec

CENTRAL DYNAMICS LTD. (m & r)—C-146
LAIRD TELEMEDIA INC. (m)—C-160
LEITCH VIDEO OF AMERICA INC. (m)—C-161
LENCO INC. (m)—C-161

MICOR VIDEO EQUIPMENT SALES INC. (r)—
C-164
SHINTRON CO. INC. (m)—C-173
SIGMA ELECTRONICS INC. (m)—C-173

0770-0200 —pulse

BAL LTD/ALLEN AVIONICS INC. (m)—C-142
BSM BROADCAST SYSTEMS INC. (m & d)—
C-144
CCTV CORP. (m)—C-146
CENTRAL DYNAMICS LTD. (m & r)—C-146
DATATEK CORP. (m)—C-150
DYNAR ELECTRONICS INC. (m)—C-151
DYNAMIC TECHNOLOGY LTD. (m)—C-151
LEITCH VIDEO OF AMERICA INC. (m)—C-161
LENCO INC. (m)—C-161
OMICRON VIDEO (m)—C-167
PESA AMERICA INC. (m)—C-168
SHINTRON CO. INC. (m)—C-173
SIGMA ELECTRONICS INC. (m)—C-173
TELEMET (m)—C-177
VIDEO ACCESSORY CORP. (m)—C-182
VIDEOTEK INC. (m)—C-182

0770-0220 —stabilizing

BAL LTD/ALLEN AVIONICS INC. (m)—C-142
BSM BROADCAST SYSTEMS INC. (m & d)—
C-144
LEITCH VIDEO OF AMERICA INC. (m)—C-161
SIGMA ELECTRONICS INC. (m)—C-173

0770-0240 —subcarrier

BAL LTD/ALLEN AVIONICS INC. (m)—C-142
BSM BROADCAST SYSTEMS INC. (m & d)—
C-144
DYNAR ELECTRONICS INC. (m)—C-151
FM SYSTEMS INC. (m & d)—C-154
LEITCH VIDEO OF AMERICA INC. (m)—C-161
OMICRON VIDEO (m)—C-167
PESA AMERICA INC. (m)—C-168
SIGMA ELECTRONICS INC. (m)—C-173
VIDEO ACCESSORY CORP. (m)—C-182
VIDEOTEK INC. (m)—C-182

0770-0260 —sweep

CATV SERVICES INC. (d)—C-145

0770-0280 —video

BAL LTD/ALLEN AVIONICS INC. (m)—C-142
BCS (d & r)—C-143
BEAVERONICS INC. (d)—C-143
BLONDER-TONGUE LABORATORIES INC.
(m)—C-143
BSM BROADCAST SYSTEMS INC. (m & d)—
C-144
CATV SERVICES INC. (d)—C-145
CCTV CORP. (m)—C-146
CECO COMMUNICATIONS INC. (d)—C-146
CENTRAL DYNAMICS LTD. (m & r)—C-146
CHANNELMATIC INC. (m)—C-147
COMPREHENSIVE VIDEO SUPPLY CORP.
(d)—C-148
DATATEK CORP. (m)—C-150
DI-TECH INC. (m)—C-151
DYNAR ELECTRONICS INC. (m)—C-151
DYNAMIC TECHNOLOGY LTD. (m)—C-151
HEDCO (m)—C-156
LEITCH VIDEO OF AMERICA INC. (m)—C-161
LENCO INC. (m)—C-161
OMICRON VIDEO (m)—C-167
PESA AMERICA INC. (m)—C-168
Q-BIT CORP. (m)—C-170
SATELLITE SYSTEMS OF BREVARD (r)—C-
172

SHINTRON CO. INC. (m)—C-173
 TECHNOV INDUSTRIES LTD. (m)—C-176
 UTAH SCIENTIFIC INC. (m)—C-180
 VGV INC. (m)—C-182
 VICON INDUSTRIES INC. (m)—C-182
 VIDEO ACCESSORY CORP. (m)—C-182
 VIDEO MEDIA (m)—C-182
 VIDEOTEK INC. (m)—C-182

0770-0300

—zero standby delay

BAL LTD./ALLEN AVIONICS INC. (m)—C-142
 BROADCAST VIDEO SYSTEMS LTD. (m)—C-144
 TELEVISION EQUIPMENT ASSOCIATES INC. (m)—C-178

0770-0320**Automation Controls & Systems**

ALAMAR ELECTRONICS USA INC. (m)—C-138
 BASYS LAKART INC. (m)—C-143
 CATV SERVICES INC. (d)—C-145
 CHANNELMATIC INC. (m)—C-147
 COMPREHENSIVE VIDEO SUPPLY CORP. (d)—C-148
 dB COMMUNICATIONS INC. (d)—C-150
 GODWIN COMMUNICATIONS (d)—C-155
 HOLZBERG INC. (d)—C-157
 IMAGE VIDEO LTD. (m)—C-157
 IMMAD BROADCAST SERVICES (r)—C-157
 INTERACTIVE MOTION CONTROL (m)—C-158
 LINES VIDEO SYSTEMS (d)—C-161
 MATCO CONTROL PRODUCTS (m)—C-163
 MERLIN ENGINEERING WORKS (m)—C-163
 NEXUS DISPLAY SYSTEMS CORP. (m & d)—C-166
 ODETICS BROADCAST (m)—C-167
 PANASONIC COMMUNICATIONS & SYSTEMS CO. (m)—C-168
 PERCE-PHELPS INC. (d)—C-168
 PHOTOGRAPHIC EQUIPMENT SERVICE INC. (m)—C-168
 PORTAC INC. (m)—C-169
 H. A. SOLUTECH LTD. (m)—C-174
 SONY COMMUNICATIONS PRODUCTS CO. (m)—C-174
 TAPE-ATHON CORP. (m)—C-176
 TELE-ENGINEERING CORP. (m)—C-177
 UTAH SCIENTIFIC INC. (m)—C-180
 VIDEO DATA SYSTEMS (m)—C-182
 VIDEO MEDIA (m)—C-182

0770-0340

—cart systems, random select

ALAMAR ELECTRONICS USA INC. (m)—C-138
 CHANNELMATIC INC. (m)—C-147
 dB COMMUNICATIONS INC. (d)—C-150
 IMAGE VIDEO LTD. (m)—C-157
 MATCO CONTROL PRODUCTS (m)—C-163
 MERLIN ENGINEERING WORKS (m)—C-163
 ODETICS BROADCAST (m)—C-167
 PANASONIC COMMUNICATIONS & SYSTEMS CO. (m)—C-168
 SONY COMMUNICATIONS PRODUCTS CO. (m)—C-174
 VIDEO MEDIA (m)—C-182

0770-0360

—master controls, custom

ALAMAR ELECTRONICS USA INC. (m)—C-138
 BSM BROADCAST SYSTEMS INC. (m & d)—C-144
 CHANNELMATIC INC. (m)—C-147
 GRAY ENGINEERING LABORATORIES INC. (m)—C-155

IMAGE VIDEO LTD. (m)—C-157
 PANASONIC COMMUNICATIONS & SYSTEMS CO. (m)—C-168

0770-0380

—program controls

ALAMAR ELECTRONICS USA INC. (m)—C-138
 CHANNELMATIC INC. (m)—C-147
 ODETICS BROADCAST (m)—C-167
 PANASONIC COMMUNICATIONS & SYSTEMS CO. (m)—C-168
 VIDEO DATA SYSTEMS (m)—C-182

0770-0400

—reel-to-reel controllers

ALAMAR ELECTRONICS USA INC. (m)—C-138
 TAPE-ATHON CORP. (m)—C-176

0770-0420**Automation Equipment**

ALAMAR ELECTRONICS USA INC. (m)—C-138
 CHANNELMATIC INC. (m)—C-147
 COMPREHENSIVE VIDEO SUPPLY CORP. (d)—C-148
 dB COMMUNICATIONS INC. (d)—C-150
 GODWIN COMMUNICATIONS (d)—C-155
 IMAGE VIDEO LTD. (m)—C-157
 IMMAD BROADCAST SERVICES (r)—C-157
 LINES VIDEO SYSTEMS (d)—C-161
 MATCO CONTROL PRODUCTS (m)—C-163
 MERLIN ENGINEERING WORKS (m)—C-163
 ODETICS BROADCAST (m)—C-167
 PHOTOGRAPHIC EQUIPMENT SERVICE INC. (m)—C-168
 PORTAC INC. (m)—C-169
 QUANTA CORP. (m)—C-170
 H. A. SOLUTECH LTD. (m)—C-174
 TELECOMMUNICATION PRODUCTS CORP. (m)—C-176
 TELE-ENGINEERING CORP. (m)—C-177
 TELEMETRICS INC. (m)—C-177
 UTAH SCIENTIFIC INC. (m)—C-180
 VIDEO DATA SYSTEMS (m)—C-182
 VIDEO MEDIA (m)—C-182

0770-0440**Cameras & Accessories**

ADWAR VIDEO CORP. (d & r)—C-137
 AUDIOVISUAL INC. (d)—C-142
 THE CAMERA MART INC. (d)—C-145
 CCTV CORP. (m)—C-146
 CECO COMMUNICATIONS INC. (d)—C-146
 CEI TECHNOLOGY (d & r)—C-146
 CENTER VIDEO INDUSTRIAL CO. INC. (d & r)—C-146
 COHU INC. (m & r)—C-148
 COMMUNICATIONS SYSTEMS GROUP (d & r)—C-148
 dB COMMUNICATIONS INC. (d & r)—C-150
 DISCOUNT VIDEO WAREHOUSE (d)—C-151
 FIRST CAMERA VIDEO (d)—C-153
 FOR-A CORP. OF AMERICA (m)—C-154
 ALAN GORDON ENTERPRISES INC. (d)—C-155
 HITACHI DENSHI AMERICA LTD. (m)—C-156
 HOLZBERG INC. (d)—C-157
 JAVELIN ELECTRONICS (m)—C-158
 JVC PROFESSIONAL PRODUCTS CO. (m & d)—C-159
 LANDY ASSOCIATES INC. (d)—C-160
 LINES VIDEO SYSTEMS (d)—C-161
 MCOR VIDEO EQUIPMENT SALES INC. (r)—C-164
 MPDS VIDEO INDUSTRIES INC. (d & r)—C-165
 NALPAK VIDEO SALES INC. (m)—C-166
 PERCE-PHELPS INC. (d)—C-168

PHOTO-SONICS INC. (m & d)—C-168
 PICO PRODUCTS INC. (m)—C-168
 QUALITY VIDEO SUPPLY CORP. (d)—C-170
 TELE-MEASUREMENTS INC. (d)—C-177
 TELEMETRICS INC. (d)—C-177
 TELEVIDEO SAN DIEGO (m)—C-178
 THOMSON BROADCAST (m)—C-178
 VAUGHN COMMUNICATIONS GROUP 3 (r)—C-182

0770-0460

—cameras

ADWAR VIDEO CORP. (d)—C-137
 AMPEX CORP. (m)—C-139
 CCTV CORP. (m)—C-146
 CECO COMMUNICATIONS INC. (d)—C-146
 COHU INC. (m & r)—C-148
 DAGE-MTI INC. (m)—C-150
 dB COMMUNICATIONS INC. (d & r)—C-150
 EEV CANADA LTD. (m)—C-152
 EEV INC. (m)—C-152
 ALAN GORDON ENTERPRISES INC. (d)—C-155
 HITACHI DENSHI AMERICA LTD. (m)—C-156
 KEGAMI ELECTRONICS (U.S.A.) INC. (m)—C-157
 JAVELIN ELECTRONICS (m)—C-158
 JVC PROFESSIONAL PRODUCTS CO. (m & d)—C-159
 MIDWEST COMMUNICATIONS CORP. (d)—C-164
 NEC AMERICA INC. (m)—C-166
 PHOTO-SONICS INC. (m & d)—C-168
 PICO PRODUCTS INC. (m)—C-168
 THOMSON BROADCAST (m)—C-178
 VICON INDUSTRIES INC. (m)—C-182

0770-0480

—cameras—b & w

CCTV CORP. (m)—C-146
 CEI TECHNOLOGY (m & d)—C-146
 COHU INC. (m & r)—C-148
 DAGE-MTI INC. (m)—C-150
 dB COMMUNICATIONS INC. (d & r)—C-150
 EEV CANADA LTD. (m)—C-152
 EEV INC. (m)—C-152
 HITACHI DENSHI AMERICA LTD. (m)—C-156
 KEGAMI ELECTRONICS (U.S.A.) INC. (m)—C-157
 JAVELIN ELECTRONICS (m)—C-158
 JVC PROFESSIONAL PRODUCTS CO. (m & d)—C-159
 PHOTO-SONICS INC. (m & d)—C-168
 PICO PRODUCTS INC. (m)—C-168
 QSI SYSTEMS INC. (d & r)—C-170
 TELEDYNE CAMERA SYSTEMS (m)—C-177
 TELESCRIPT INC. (d)—C-177
 VICON INDUSTRIES INC. (m)—C-182

0770-0500

—cameras—camera/recorder combination

ADWAR VIDEO CORP. (d)—C-137
 ALPHA VIDEO & ELECTRONICS CO. (d)—C-139
 AMPEX CORP. (m)—C-139
 CECO COMMUNICATIONS INC. (d)—C-146
 CEI TECHNOLOGY (m & d)—C-146
 dB COMMUNICATIONS INC. (d & r)—C-150
 DISCOUNT VIDEO WAREHOUSE (d)—C-151
 HITACHI DENSHI AMERICA LTD. (m)—C-156
 KEGAMI ELECTRONICS (U.S.A.) INC. (m)—C-157
 NEC AMERICA INC. (m)—C-166
 QSI SYSTEMS INC. (d & r)—C-170
 SHARP ELECTRONICS CORP. (m)—C-173
 SONY COMMUNICATIONS PRODUCTS CO. (m)—C-174
 TELEVIDEO SAN DIEGO (m)—C-178

0770-0520

—cameras—CCD

ADWAR VIDEO CORP. (d)—C-137
 ALPHA VIDEO & ELECTRONICS CO. (d)—C-139
 AMPEX CORP. (m)—C-139
 AUDIOVISUAL INC. (d)—C-142
 BCS (d & r)—C-143
 CCTV CORP. (m)—C-146
 CEI TECHNOLOGY (m & d)—C-146
 COHU INC. (m & r)—C-148
 DAGE-MTI INC. (m)—C-150
 dB COMMUNICATIONS INC. (d & r)—C-150
 DISCOUNT VIDEO WAREHOUSE (d)—C-151
 EEV CANADA LTD. (m)—C-152
 EEV INC. (m)—C-152
 FOR-A CORP. OF AMERICA (m)—C-154
 FUSION ELECTRONICS INC. (d)—C-154
 ALAN GORDON ENTERPRISES INC. (d)—C-155
 HITACHI DENSHI AMERICA LTD. (m)—C-156
 KEGAMI ELECTRONICS (U.S.A.) INC. (m)—C-157
 JAVELIN ELECTRONICS (m)—C-158
 JVC PROFESSIONAL PRODUCTS CO. (m & d)—C-159
 NEC AMERICA INC. (m)—C-166
 QSI SYSTEMS INC. (d & r)—C-170
 SONY COMMUNICATIONS PRODUCTS CO. (m)—C-174
 TELEDYNE CAMERA SYSTEMS (m)—C-177
 TELEMETRICS INC. (d)—C-177
 VICON INDUSTRIES INC. (m)—C-182
 WORLD VIDEO INC. (m)—C-184

0770-0540

—cameras—CCTV

ADWAR VIDEO CORP. (d)—C-137
 AUDIOVISUAL INC. (d)—C-142
 CCTV CORP. (m)—C-146
 CECO COMMUNICATIONS INC. (d)—C-146
 COHU INC. (m & r)—C-148
 DAGE-MTI INC. (m)—C-150
 DIAMOND ELECTRONICS INC. (m & d)—C-150
 HITACHI DENSHI AMERICA LTD. (m)—C-156
 KEGAMI ELECTRONICS (U.S.A.) INC. (m)—C-157
 JAVELIN ELECTRONICS (m)—C-158
 JVC PROFESSIONAL PRODUCTS CO. (m & d)—C-159
 PICO PRODUCTS INC. (m)—C-168
 QSI SYSTEMS INC. (d & r)—C-170
 RICHARDSON ELECTRONICS LTD. (d)—C-171
 SHAROBIM INTERNATIONAL GROUP INC. (d)—C-173
 VICON INDUSTRIES INC. (m)—C-182

0770-0560

—cameras—cine

CENTURY PRECISION OPTICS (d)—C-146
 CINEMA PRODUCTS CORP. (m)—C-147
 KEGAMI ELECTRONICS (U.S.A.) INC. (m)—C-157

0770-0580

—cameras—color

ADWAR VIDEO CORP. (d)—C-137
 CEI TECHNOLOGY (d & r)—C-146
 COHU INC. (m & r)—C-148
 dB COMMUNICATIONS INC. (d & r)—C-150
 HITACHI DENSHI AMERICA LTD. (m)—C-156
 KEGAMI ELECTRONICS (U.S.A.) INC. (m)—C-157
 JAVELIN ELECTRONICS (m)—C-158
 JVC PROFESSIONAL PRODUCTS CO. (m & d)—C-159
 NEC AMERICA INC. (m)—C-166
 SONY COMMUNICATIONS PRODUCTS CO. (m)—C-174
 TELEDYNE CAMERA SYSTEMS (m)—C-177

Studio Equipment & Supplies—0700

VICON INDUSTRIES INC. (m)—C-182
WORLD VIDEO INC. (m)—C-184

0770-0600

—cameras—ENG, EFP (18mm tubes)

ADWAR VIDEO CORP. (d)—C-137
ALPHA VIDEO & ELECTRONICS CO. (d)—C-139
AMPEX CORP. (m)—C-139
HITACHI DENSHI AMERICA LTD. (m)—C-156
KEGAMI ELECTRONICS (U.S.A.) INC. (m)—C-157
JVC PROFESSIONAL PRODUCTS CO. (m & d)—C-159
SONY COMMUNICATIONS PRODUCTS CO. (m)—C-174
THOMSON BROADCAST (m)—C-178

0770-0620

—cameras—field

HITACHI DENSHI AMERICA LTD. (m)—C-156
KEGAMI ELECTRONICS (U.S.A.) INC. (m)—C-157
JVC PROFESSIONAL PRODUCTS CO. (m & d)—C-159
SONY COMMUNICATIONS PRODUCTS CO. (m)—C-174

0770-0640

—cameras—field (25mm tubes)

FUSION ELECTRONICS INC. (d)—C-154
HITACHI DENSHI AMERICA LTD. (m)—C-156
KEGAMI ELECTRONICS (U.S.A.) INC. (m)—C-157
JVC PROFESSIONAL PRODUCTS CO. (m & d)—C-159
THOMSON BROADCAST (m)—C-178

0770-0660

—cameras—film chain

FUSION ELECTRONICS INC. (d)—C-154
HITACHI DENSHI AMERICA LTD. (m)—C-156
KEGAMI ELECTRONICS (U.S.A.) INC. (m)—C-157
MOVIOLA/J & R FILM CO. INC. (m)—C-165

0770-0680

—cameras—handheld

HITACHI DENSHI AMERICA LTD. (m)—C-156
KEGAMI ELECTRONICS (U.S.A.) INC. (m)—C-157
JVC PROFESSIONAL PRODUCTS CO. (m & d)—C-159
SONY COMMUNICATIONS PRODUCTS CO. (m)—C-174

0770-0700

—cameras—lightweight (13mm tubes)

HITACHI DENSHI AMERICA LTD. (m)—C-156
KEGAMI ELECTRONICS (U.S.A.) INC. (m)—C-157
JVC PROFESSIONAL PRODUCTS CO. (m & d)—C-159
THOMSON BROADCAST (m)—C-178

0770-0720

—cameras—portable

HITACHI DENSHI AMERICA LTD. (m)—C-156
KEGAMI ELECTRONICS (U.S.A.) INC. (m)—C-157
JVC PROFESSIONAL PRODUCTS CO. (m & d)—C-159
ROSCOR CORP. (d & r)—C-172
SONY COMMUNICATIONS PRODUCTS CO. (m)—C-174
VICON INDUSTRIES INC. (m)—C-182

0770-0740

—cameras—portable color

AMPEX CORP. (m)—C-139
ALAN GORDON ENTERPRISES INC. (d)—C-155
HITACHI DENSHI AMERICA LTD. (m)—C-156
KEGAMI ELECTRONICS (U.S.A.) INC. (m)—C-157
JVC PROFESSIONAL PRODUCTS CO. (m & d)—C-159
ROSCOR CORP. (d & r)—C-172
SONY COMMUNICATIONS PRODUCTS CO. (m)—C-174
VICON INDUSTRIES INC. (m)—C-182

0770-0760

—cameras—portable monochrome

CCTV CORP. (m)—C-146
VICON INDUSTRIES INC. (m)—C-182

0770-0780

—cameras—single-tube

CECO COMMUNICATIONS INC. (d)—C-146
CEI TECHNOLOGY (d & r)—C-146
DAGE-MTI INC. (m)—C-150
HITACHI DENSHI AMERICA LTD. (m)—C-156
KEGAMI ELECTRONICS (U.S.A.) INC. (m)—C-157
ROSCOR CORP. (d & r)—C-172
SONY COMMUNICATIONS PRODUCTS CO. (m)—C-174

0770-0800

—cameras—solid state

CCTV CORP. (m)—C-146
CECO COMMUNICATIONS INC. (d)—C-146
COHU INC. (m & r)—C-148
DAGE-MTI INC. (m)—C-150
HITACHI DENSHI AMERICA LTD. (m)—C-156
KEGAMI ELECTRONICS (U.S.A.) INC. (m)—C-157
JVC PROFESSIONAL PRODUCTS CO. (m & d)—C-159
ROSCOR CORP. (d & r)—C-172
TELEDYNE CAMERA SYSTEMS (m)—C-177
VICON INDUSTRIES INC. (m)—C-182

0770-0820

—cameras—studio

FUSION ELECTRONICS INC. (d)—C-154
HITACHI DENSHI AMERICA LTD. (m)—C-156
KEGAMI ELECTRONICS (U.S.A.) INC. (m)—C-157
JVC PROFESSIONAL PRODUCTS CO. (m & d)—C-159
NEC AMERICA INC. (m)—C-166
ROSCOR CORP. (d & r)—C-172
SONY COMMUNICATIONS PRODUCTS CO. (m)—C-174
THOMSON BROADCAST (m)—C-178

0770-0840

—cameras—studio color

FUSION ELECTRONICS INC. (d)—C-154
HITACHI DENSHI AMERICA LTD. (m)—C-156
KEGAMI ELECTRONICS (U.S.A.) INC. (m)—C-157
JVC PROFESSIONAL PRODUCTS CO. (m & d)—C-159
NEC AMERICA INC. (m)—C-166
ROSCOR CORP. (d & r)—C-172
SONY COMMUNICATIONS PRODUCTS CO. (m)—C-174
THOMSON BROADCAST (m)—C-178

0770-0860

—cameras—studio monochrome

ROSCOR CORP. (d & r)—C-172

0770-0880

—components

ALLIED ELECTRONICS (d)—C-138
BAL LTD./ALLEN AVIONICS INC. (m)—C-142
BCS (d & r)—C-143
EEV CANADA LTD. (m)—C-152
EEV INC. (m)—C-152
ITERA/BELMOOR (d)—C-158
RICHARDSON ELECTRONICS LTD. (d)—C-171
SEI ELECTRONICS (d)—C-173

0770-0900

—camera components—filters

BAL LTD./ALLEN AVIONICS INC. (m)—C-142
CENTURY PRECISION OPTICS (d)—C-146
CINEMILLS CORP. (d)—C-147
SCHNEIDER CORP. OF AMERICA (m & d & r)—C-172
SEI ELECTRONICS (d)—C-173
TIFFEN MANUFACTURING CORP. (m)—C-179

0770-0920

—camera components—lenses

ANGENIEUX CORP. OF AMERICA (m & r)—C-140
CANON U.S.A. INC. (m)—C-145
CCTV CORP. (m)—C-146
CECO COMMUNICATIONS INC. (d)—C-146
CENTURY PRECISION OPTICS (m & d & r)—C-146
CINEMA PRODUCTS CORP. (m & d)—C-147
COMMUNICATIONS SYSTEMS GROUP (d & r)—C-148
FUSION ELECTRONICS INC. (d)—C-154
HITACHI DENSHI AMERICA LTD. (m)—C-156
SCHNEIDER CORP. OF AMERICA (m & d & r)—C-172
SCHWEM TECHNOLOGY (m)—C-172
SEI ELECTRONICS (d)—C-173
VICON INDUSTRIES INC. (m)—C-182

0770-0940

—camera components—lens extenders

ANGENIEUX CORP. OF AMERICA (m & r)—C-140
CANON U.S.A. INC. (m)—C-145
CCTV CORP. (m)—C-146
CENTURY PRECISION OPTICS (m & d & r)—C-146
COHU INC. (m & r)—C-148
FUJINON INC. (m)—C-154
SCHNEIDER CORP. OF AMERICA (m & d & r)—C-172
SEI ELECTRONICS (d)—C-173
VICON INDUSTRIES INC. (m)—C-182

0770-0960

—camera components—pickup tubes

CCTV CORP. (m)—C-146
CECO COMMUNICATIONS INC. (d)—C-146
EEV CANADA LTD. (m)—C-152
EEV INC. (m)—C-152
HITACHI DENSHI AMERICA LTD. (m)—C-156
RICHARDSON ELECTRONICS LTD. (d)—C-171
SEI ELECTRONICS (d)—C-173
SHAROUBIM INTERNATIONAL GROUP INC. (d)—C-173

0770-0980

—camera components—stand alone microprocessor CCUs

BCS (d & r)—C-143
TELEMETRICS INC. (m)—C-177
THOMSON BROADCAST (m)—C-178
VICON INDUSTRIES INC. (m)—C-182

0770-1000

—lenses & accessories

ADWAR VIDEO CORP. (d)—C-137
ANGENIEUX CORP. OF AMERICA (m & d)—C-140
CANON U.S.A. INC. (m)—C-145
CCTV CORP. (m)—C-146
CECO COMMUNICATIONS INC. (d)—C-146
CENTER VIDEO INDUSTRIAL CO. INC. (d)—C-146
CENTURY PRECISION OPTICS (m & d & r)—C-146
CINEMA PRODUCTS CORP. (m & d)—C-147
COMMUNICATION MARKETING & CONSULTING LTD. (m)—C-148
FUJINON INC. (m)—C-154
HITACHI DENSHI AMERICA LTD. (m)—C-156
JAVELIN ELECTRONICS (m)—C-158
LINES VIDEO SYSTEMS (d)—C-161
MIDWEST COMMUNICATIONS CORP. (d)—C-164
SCHNEIDER CORP. OF AMERICA (m & d & r)—C-172
SCHWEM TECHNOLOGY (m)—C-172
SEI ELECTRONICS (d)—C-173
TAMRON INDUSTRIES INC. (m)—C-176
TIFFEN MANUFACTURING CORP. (m)—C-179
VICON INDUSTRIES INC. (m)—C-182

0770-1020

—lenses & accessories—cable (for remote control)

ADAPT COMMUNICATION SUPPLY CO. INC. (d)—C-137
BELDEN WIRE & CABLE (m)—C-143
CCTV CORP. (m)—C-146
CECO COMMUNICATIONS INC. (d)—C-146
COMPREHENSIVE VIDEO SUPPLY CORP. (d)—C-148
CROUSE-HINDS CAM-LOK PRODUCTS (m)—C-149
HITACHI DENSHI AMERICA LTD. (m)—C-156
ITERA/BELMOOR (m)—C-158
MOHAWK WIRE & CABLE CORP. (m)—C-165
SEI ELECTRONICS (d)—C-173

0770-1040

—lenses & accessories—connectors

ADAPT COMMUNICATION SUPPLY CO. INC. (d)—C-137
ALLIED ELECTRONICS (d)—C-138
CCTV CORP. (m)—C-146
CECO COMMUNICATIONS INC. (d)—C-146
COMPREHENSIVE VIDEO SUPPLY CORP. (d)—C-148
CROUSE-HINDS CAM-LOK PRODUCTS (m)—C-149
FUJINON INC. (m)—C-154
ITERA/BELMOOR (m)—C-158
LEMO USA INC. (m & d)—C-161
LRC/MTEK ELECTRONICS (m)—C-162
PANASONIC COMMUNICATIONS & SYSTEMS CO. (m)—C-168
SEI ELECTRONICS (d)—C-173

0770-1060

—lenses & accessories—lenses

ANGENIEUX CORP. OF AMERICA (m & r)—C-140
CANON U.S.A. INC. (m)—C-145
CCTV CORP. (m)—C-146

CECO COMMUNICATIONS INC. (d)—C-146
CENTURY PRECISION OPTICS (m & d & r)—
C-146
FLUJON INC. (m)—C-154
HITACHI DENSHI AMERICA LTD. (m)—C-156
INTERACTIVE MOTION CONTROL (d)—C-158
PANASONIC COMMUNICATIONS & SYSTEMS
CO. (m)—C-168
SCHNEIDER CORP. OF AMERICA (m & d &
r)—C-172
SCHWEM TECHNOLOGY (m)—C-172
SEI ELECTRONICS (d)—C-173
VICON INDUSTRIES INC. (m)—C-182

0770-1080**—lenses & accessories—fixed**

ANGENIEUX CORP. OF AMERICA (m & r)—C-
140
BCS (d & r)—C-143
CANON U.S.A. INC. (m)—C-145
CCTV CORP. (m)—C-146
CENTURY PRECISION OPTICS (m & d & r)—
C-146
HITACHI DENSHI AMERICA LTD. (m)—C-156
INTERACTIVE MOTION CONTROL (d)—C-158
JAVELIN ELECTRONICS (m)—C-158
SCHNEIDER CORP. OF AMERICA (m & d &
r)—C-172
SEI ELECTRONICS (d)—C-173
VICON INDUSTRIES INC. (m)—C-182

0770-1100**—lenses & accessories—projection**

BCS (d & r)—C-143
CANON U.S.A. INC. (m & d)—C-145
CENTURY PRECISION OPTICS (m & d & r)—
C-146
EEV CANADA LTD. (m)—C-152
SCHNEIDER CORP. OF AMERICA (m & d &
r)—C-172
SEI ELECTRONICS (d)—C-173
TAMRON INDUSTRIES INC. (m)—C-176

0770-1110**—lenses & accessories—pickup tubes**

CCTV CORP. (m)—C-146
CECO COMMUNICATIONS INC. (d)—C-146
EEV INC. (m)—C-152
HITACHI DENSHI AMERICA LTD. (m)—C-156
JAVELIN ELECTRONICS (d)—C-158
PHILIPS COMPONENTS (m)—C-168
RICHARDSON ELECTRONICS LTD. (d)—C-
171

0770-1120**—lenses & accessories—tubes**

CCTV CORP. (m)—C-146
CECO COMMUNICATIONS INC. (d)—C-146
EEV CANADA LTD. (m)—C-152
EEV INC. (m)—C-152
HITACHI DENSHI AMERICA LTD. (m)—C-156
PHILIPS COMPONENTS (m)—C-168
RICHARDSON ELECTRONICS LTD. (d)—C-
171

0770-1140**—lenses & accessories—zoom**

ANGENIEUX CORP. OF AMERICA (m & r)—C-
140
CANON U.S.A. INC. (m)—C-145
CCTV CORP. (m)—C-146
CECO COMMUNICATIONS INC. (d)—C-146
CENTURY PRECISION OPTICS (m & d & r)—
C-146
FLUJON INC. (m)—C-154
HITACHI DENSHI AMERICA LTD. (m)—C-156
INTERACTIVE MOTION CONTROL (d)—C-158
JAVELIN ELECTRONICS (m)—C-158

SCHNEIDER CORP. OF AMERICA (m & d &
r)—C-172
SCHWEM TECHNOLOGY (m)—C-172
VICON INDUSTRIES INC. (m)—C-182

0770-1160**—remote control systems, digital**

CCTV CORP. (m)—C-146
CECO COMMUNICATIONS INC. (d)—C-146
CINEMA PRODUCTS CORP. (m)—C-147
COHU INC. (m & r)—C-148
HITACHI DENSHI AMERICA LTD. (m)—C-156
INTERACTIVE MOTION CONTROL (m)—C-
158
LINES VIDEO SYSTEMS (d)—C-161
PHOTOGRAPHIC EQUIPMENT SERVICE INC.
(m)—C-168
TELEMETRICS INC. (m)—C-177
THOMSON BROADCAST (m)—C-178
VICON INDUSTRIES INC. (m)—C-182
VIDEO DATA SYSTEMS (m)—C-182
VIDEOMEDIA (m)—C-182
VINTEN BROADCAST INC. (m)—C-183

0770-1180**—test charts**

CENTURY PRECISION OPTICS (m & d)—C-
146
COMMUNICATIONS SYSTEMS GROUP (d &
r)—C-148
COMPREHENSIVE VIDEO SUPPLY CORP.
(d)—C-148
DEDO WEIGERT FILM GmbH (m & d)—C-150
LINES VIDEO SYSTEMS (d)—C-161
NALPAK VIDEO SALES INC. (m)—C-166

0770-1200**—mounts, carrying systems & accessories**

CECO COMMUNICATIONS INC. (d)—C-146
CENTER VIDEO INDUSTRIAL CO. INC. (d)—C-
146
CINEMA PRODUCTS CORP. (m)—C-147
DAVIS & SANFORD CO. INC. (m)—C-150
dB COMMUNICATIONS INC. (d & r)—C-150
FERNO-WASHINGTON INC. (m)—C-153
GENEVA GROUP OF COMPANIES (m)—C-
155
INNOVATIVE TELEVISION EQUIPMENT (m)—
C-158
JAVELIN ELECTRONICS (m)—C-158
MIDWEST COMMUNICATIONS CORP. (d)—
C-164
MILLER FLUID HEADS (USA) INC. (m & d &
r)—C-164
NALPAK VIDEO SALES INC. (m)—C-166
O'CONNOR ENGINEERING LABS (m & r)—C-
167
SACHTLER CORP. OF AMERICA (m & d &
r)—C-172
THERMODYNE INTERNATIONAL LTD. (m)—
C-178
VINTEN BROADCAST INC. (m)—C-183

0770-1220**—mounts—airborne mounting/stabilizing
equipment**

CINEMA PRODUCTS CORP. (m & d)—C-147
SCHWEM TECHNOLOGY (m)—C-172

0770-1240**—mounts—beams**

BARBERVISION INC. (d)—C-142
BEYER DYNAMIC INC. (m & d)—C-143
INNOVATIVE TELEVISION EQUIPMENT (m)—
C-158

0770-1260**—mounts—carrying systems**

CECO COMMUNICATIONS INC. (d)—C-146
NALPAK VIDEO SALES INC. (m)—C-166
O'CONNOR ENGINEERING LABS (m & r)—C-
167
TELEVIDE SAN DIEGO (m)—C-178
THERMODYNE INTERNATIONAL LTD. (m)—
C-178

0770-1280**—mounts—cranes**

INNOVATIVE TELEVISION EQUIPMENT (m)—
C-158
INTERACTIVE MOTION CONTROL (m)—C-
158
MATTHEWS STUDIO EQUIPMENT GROUP
INC. (m)—C-163
VINTEN BROADCAST INC. (m)—C-183

0770-1300**—mounts—dollies**

BARBERVISION INC. (d)—C-142
CANON U.S.A. INC. (m & d)—C-145
DAVIS & SANFORD CO. INC. (m)—C-150
INNOVATIVE TELEVISION EQUIPMENT (m)—
C-158
INTERACTIVE MOTION CONTROL (m)—C-
158
KEYLITE PSI (d)—C-159
MATTHEWS STUDIO EQUIPMENT GROUP
INC. (m)—C-163
MILLER FLUID HEADS (USA) INC. (m & d &
r)—C-164
O'CONNOR ENGINEERING LABS (m & r)—C-
167
SACHTLER CORP. OF AMERICA (m & d &
r)—C-172
TELE-MEASUREMENTS INC. (d)—C-177
VINTEN BROADCAST INC. (m)—C-183

0770-1320**—mounts—ENG braces**

SACHTLER CORP. OF AMERICA (m & d &
r)—C-172

0770-1340**—mounts—helicopter rigs**

SCHWEM TECHNOLOGY (m)—C-172

0770-1360**—mounts—mounting heads**

CANON U.S.A. INC. (m & d)—C-145
CCTV CORP. (m)—C-146
CECO COMMUNICATIONS INC. (d)—C-146
DAVIS & SANFORD CO. INC. (m)—C-150
INNOVATIVE TELEVISION EQUIPMENT (m)—
C-158
SACHTLER CORP. OF AMERICA (m & d &
r)—C-172
VICON INDUSTRIES INC. (m)—C-182
VINTEN BROADCAST INC. (m)—C-183

0770-1380**—mounts—pan & tilt heads**

A.F. ASSOCIATES INC. (d)—C-137
CANON U.S.A. INC. (m)—C-145
CCTV CORP. (m)—C-146
CECO COMMUNICATIONS INC. (d)—C-146
CINEMA PRODUCTS CORP. (m)—C-147
DAVIS & SANFORD CO. INC. (m)—C-150
INNOVATIVE TELEVISION EQUIPMENT (m)—
C-158
INTERACTIVE MOTION CONTROL (m)—C-
158
JAVELIN ELECTRONICS (d)—C-158

MATTHEWS STUDIO EQUIPMENT GROUP
INC. (m)—C-163
MILLER FLUID HEADS (USA) INC. (m & d &
r)—C-164
O'CONNOR ENGINEERING LABS (m & r)—C-
167
ROSCOR CORP. (d)—C-172
SACHTLER CORP. OF AMERICA (m & d &
r)—C-172
TELEMETRICS INC. (m)—C-177
TELESCRIPT INC. (m & d)—C-187
ULTIMATE CORP. (m)—C-180
VICON INDUSTRIES INC. (m)—C-182
VINTEN BROADCAST INC. (m)—C-183

0770-1400**—mounts—stabilizing**

DEDO WEIGERT FILM GmbH (d)—C-150
SCHWEM TECHNOLOGY (m)—C-172

0770-1420**—mounts—pedestals**

CANON U.S.A. INC. (m & d)—C-145
DAVIS & SANFORD CO. INC. (m)—C-150
INNOVATIVE TELEVISION EQUIPMENT (m)—
C-158
MATTHEWS STUDIO EQUIPMENT GROUP
INC. (m)—C-163
O'CONNOR ENGINEERING LABS (m & r)—C-
167
ROSCOR CORP. (d)—C-172
SACHTLER CORP. OF AMERICA (m & d &
r)—C-172
TELESCRIPT INC. (d)—C-177
VINTEN BROADCAST INC. (m)—C-183

0770-1440**—mounts—pods**

CENTURY PRECISION OPTICS (d)—C-146
INNOVATIVE TELEVISION EQUIPMENT (m)—
C-158
MILLER FLUID HEADS (USA) INC. (m & d &
r)—C-164
ROSCOR CORP. (d)—C-172
SEI ELECTRONICS (d)—C-173
TELESCRIPT INC. (m)—C-177

0770-1460**—mounts—tripods**

BOGEN PHOTO CORP. (d)—C-143
CANON U.S.A. INC. (m & d)—C-145
CECO COMMUNICATIONS INC. (d)—C-146
CENTURY PRECISION OPTICS (d)—C-146
DAVIS & SANFORD CO. INC. (m)—C-150
DEDO WEIGERT FILM GmbH (d)—C-150
GENEVA GROUP OF COMPANIES (m)—C-
155
INNOVATIVE TELEVISION EQUIPMENT (m)—
C-158
MATTHEWS STUDIO EQUIPMENT GROUP
INC. (m)—C-163
MILLER FLUID HEADS (USA) INC. (m & d &
r)—C-164
NALPAK VIDEO SALES INC. (m)—C-166
O'CONNOR ENGINEERING LABS (m & r)—C-
167
ROSCOR CORP. (d)—C-172
SACHTLER CORP. OF AMERICA (m & d &
r)—C-172
TELESCRIPT INC. (m & d)—C-177
VINTEN BROADCAST INC. (m)—C-183

0770-1480**—mounts—remote controls**

A.F. ASSOCIATES INC. (d)—C-137
CCTV CORP. (m)—C-146
CINEMA PRODUCTS CORP. (m)—C-147
INTERACTIVE MOTION CONTROL (m)—C-
158

Studio Equipment & Supplies—0700

JVC PROFESSIONAL PRODUCTS CO. (m & d)—C-159
ROSCOR CORP. (d)—C-172
TELEMETRICS INC. (m & r)—C-177
VICON INDUSTRIES INC. (m)—C-182
VINTEN BROADCAST INC. (m)—C-183

0770-1500

Cart Machines

ALAMAR ELECTRONICS USA INC. (m)—C-138
AMPEX CORP. (m)—C-139
ASACA/SHIBASOKU CORP. OF AMERICA (m)—C-141
AUDIOVISUAL INC. (d)—C-142
BASYS LAKART INC. (m)—C-143
THE CAMERA MART INC. (d)—C-145
CHANNELMATIC INC. (m)—C-147
LANDY ASSOCIATES INC. (d)—C-160
LINES VIDEO SYSTEMS (d)—C-161
MERLIN ENGINEERING WORKS (m)—C-163
MPCS VIDEO INDUSTRIES INC. (d)—C-165
ODETICS BROADCAST (m)—C-167
ROSCOR CORP. (d)—C-172
H. A. SOLUTEK LTD. (m)—C-174
SONY COMMUNICATIONS PRODUCTS CO. (m)—C-174
VIDEOMEDIA (m)—C-182

0770-1540

Multiple deck

ALAMAR ELECTRONICS USA INC. (m)—C-138
ASACA/SHIBASOKU CORP. OF AMERICA (m)—C-141
CHANNELMATIC INC. (m)—C-147
MATCO CONTROL PRODUCTS (m)—C-163
MERLIN ENGINEERING WORKS (m)—C-163
ODETICS BROADCAST (m)—C-167
SONY COMMUNICATIONS PRODUCTS CO. (m)—C-174

0770-1560

Random access

ALAMAR ELECTRONICS USA INC. (m)—C-138
ASACA/SHIBASOKU CORP. OF AMERICA (m)—C-141
CHANNELMATIC INC. (m)—C-147
MERLIN ENGINEERING WORKS (m)—C-163
ODETICS BROADCAST (m)—C-167
SONY COMMUNICATIONS PRODUCTS CO. (m)—C-174

0770-1580

Record only

ODETICS BROADCAST (m)—C-167

0770-1640

Cartridge Systems

ALAMAR ELECTRONICS USA INC. (m)—C-138
CHANNELMATIC INC. (m)—C-147
LINES VIDEO SYSTEMS (d)—C-161
MERLIN ENGINEERING WORKS (m)—C-163
MPCS VIDEO INDUSTRIES INC. (d)—C-165
ODETICS BROADCAST (m)—C-167

0770-1680

Automatic sequencing

ALAMAR ELECTRONICS USA INC. (m)—C-138
CHANNELMATIC INC. (m)—C-147
MERLIN ENGINEERING WORKS (m)—C-163
ODETICS BROADCAST (m)—C-167
VIDEOMEDIA (m)—C-182

0770-1680

Delay equipment-cartridges

ALAMAR ELECTRONICS USA INC. (m)—C-138
CHANNELMATIC INC. (m)—C-147

0770-1700

Erasers

FIFE-PEARCE ELECTRIC CO. (d & r)—C-153
GARNER INDUSTRIES (m)—C-154
RTIRESEARCH TECHNOLOGY INTERNATIONAL (m & d)—C-172

0770-1720

Remote-control

ALAMAR ELECTRONICS USA INC. (m)—C-138
CHANNELMATIC INC. (m)—C-147
CONVERTER PARTS INC. (m & d & r)—C-149

0770-1740

Winding equipment

AUDICO CHICAGO INC. (m)—C-141

0770-1760

Cartridges (Tape) & Accessories

BURLINGTON AUDIO/VIDEO TAPES INC. (d)—C-144

0770-1780

Alignment

BURLINGTON AUDIO/VIDEO TAPES INC. (d)—C-144

0770-1800

Carts

BURLINGTON AUDIO/VIDEO TAPES INC. (d)—C-144
ODETICS BROADCAST (d)—C-167

0770-1840

Carto—mono

BURLINGTON AUDIO/VIDEO TAPES INC. (d)—C-144

0770-1860

Carto—stereo

BURLINGTON AUDIO/VIDEO TAPES INC. (d)—C-144

0770-1880

Storage racks & cabinets

ALLIED ELECTRONICS (d)—C-138
CALZONE CASE CO. (m)—C-145
LUXOR CORP. (m)—C-162
MICOR VIDEO EQUIPMENT SALES INC. (r)—C-164
MOTION PICTURE ENTERPRISES INC. (d)—C-165
MPCS VIDEO INDUSTRIES INC. (r)—C-165
RTIRESEARCH TECHNOLOGY INTERNATIONAL (m & d)—C-172
SPECTRUM (d)—C-174
TEK MEDIA SUPPLY CO. (m & d)—C-176
TELE-MEASUREMENTS INC. (d)—C-177
WINSTED CORP. (m)—C-184

0770-1900

Chroma Keyer Decoder

AUDIOVISUAL INC. (d)—C-142
BROADCAST VIDEO SYSTEMS LTD. (m)—C-144
THE CAMERA MART INC. (d)—C-145
INTERNATIONAL NUCLEAR CORP. (m)—C-158
LINES VIDEO SYSTEMS (d)—C-161
MPCS VIDEO INDUSTRIES INC. (d)—C-165
ROSCOR CORP. (d)—C-172
TELE-MEASUREMENTS INC. (d)—C-177
TELEMET (m)—C-177

0770-1920

Chroma Keyers

BROADCAST VIDEO SYSTEMS LTD. (m)—C-144
THE CAMERA MART INC. (d)—C-145
CENTER VIDEO INDUSTRIAL CO. INC. (d)—C-146
CENTRAL DYNAMICS LTD. (m & r)—C-146
COMMUNICATIONS SYSTEMS GROUP (d & r)—C-148
FOR-A CORP. OF AMERICA (m)—C-154
INTERNATIONAL NUCLEAR CORP. (m)—C-158
LINES VIDEO SYSTEMS (d)—C-161
NEC AMERICA INC. (m)—C-166
ROSCO LABORATORIES INC. (m)—C-172
ROSCOR CORP. (d)—C-172
SHINTRON CO. INC. (m)—C-173
THOMSON BROADCAST (m)—C-178
VGV INC. (m)—C-182
VIDEOTEK INC. (m)—C-182

0770-1940

Clocks & Counters

AUTOGRAM CORP. (m)—C-142
BROADCAST VIDEO SYSTEMS LTD. (m)—C-144
CHRONO-LOG CORP. (m)—C-147
ESE (m)—C-153
EVERTZ MICROSYSTEMS LTD. (m)—C-153
LANDY ASSOCIATES INC. (d)—C-160
LEITCH VIDEO OF AMERICA INC. (m)—C-161
QUALITY VIDEO SUPPLY CORP. (d)—C-170
ROSCOR CORP. (d)—C-172
TORPEY CONTROLS (m)—C-179
VIDEO DATA SYSTEMS (m)—C-182

0770-1960

Counters

CHRONO-LOG CORP. (m)—C-147
ESE (m)—C-153
EVERTZ MICROSYSTEMS LTD. (m)—C-153
TORPEY CONTROLS (m)—C-179

0770-1980

Counters—down

BROADCAST VIDEO SYSTEMS LTD. (m)—C-144
ESE (m)—C-153
EVERTZ MICROSYSTEMS LTD. (m)—C-153
QSI SYSTEMS INC. (m)—C-170
TORPEY CONTROLS (m)—C-179

0770-2000

Counters—up

CHRONO-LOG CORP. (m)—C-147
ESE (m)—C-153
EVERTZ MICROSYSTEMS LTD. (m)—C-153
TORPEY CONTROLS (m)—C-179

0770-2020

Counters—up/down

CHRONO-LOG CORP. (m)—C-147
ESE (m)—C-153
EVERTZ MICROSYSTEMS LTD. (m)—C-153
LEITCH VIDEO OF AMERICA INC. (m)—C-161
TORPEY CONTROLS (m)—C-179

0770-2040

Station clocks

CHRONO-LOG CORP. (m)—C-147
ESE (m)—C-153
EVERTZ MICROSYSTEMS LTD. (m)—C-153
LEITCH VIDEO OF AMERICA INC. (m)—C-161
TORPEY CONTROLS (m)—C-179
TRUETIME INC. (m)—C-180

0770-2060

Closed-Caption Systems (Studio)

CECO COMMUNICATIONS INC. (d)—C-146
COMPROMPTER INC. (m)—C-148
EEG ENTERPRISES INC. (m)—C-152
MPCS VIDEO INDUSTRIES INC. (d)—C-165
VIDEO DATA SYSTEMS (m)—C-182

0770-2080

Communications Systems-ENG

ARTEL COMMUNICATIONS CORP. (m)—C-141
CECO COMMUNICATIONS INC. (d)—C-146
HARRIS FARINON (m & r)—C-156
MIDWEST COMMUNICATIONS CORP. (d)—C-164
MPCS VIDEO INDUSTRIES INC. (d)—C-165
ROSCOR CORP. (d)—C-172
STUDIO FILM & TAPE (LA) INC. (d)—C-175
STUDIO TECHNOLOGIES INC. (m)—C-175
SWINTEK ENTERPRISES INC. (m)—C-175
TELE-MEASUREMENTS INC. (d)—C-177
VAUGHN COMMUNICATIONS GROUP 3 (r)—C-182

0770-2100

Comparators

ESE (m)—C-153
MPCS VIDEO INDUSTRIES INC. (d)—C-165

0770-2120

Time

ESE (m)—C-153
MICOR VIDEO EQUIPMENT SALES INC. (r)—C-164
TORPEY CONTROLS (m)—C-179

0770-2140

Video

CECO COMMUNICATIONS INC. (d)—C-146
COLORADO VIDEO INC. (m)—C-148
TELEVISION EQUIPMENT ASSOCIATES INC. (m)—C-178

0770-2160

Consoles

AMCO ENGINEERING CO. (m)—C-139
AUDIOVISUAL INC. (d)—C-142
BROADCAST AUDIO CORP. (m)—C-144
COMMUNICATIONS SYSTEMS GROUP (d & r)—C-148
EMCOR PRODUCTS/CRENLO INC. (m)—C-153

THE GRASS VALLEY GROUP INC. (m)—C-155
 INTERNATIONAL NUCLEAR CORP. (m)—C-158
 LANDY ASSOCIATES INC. (d)—C-160
 MIDWEST COMMUNICATIONS CORP. (d)—C-164
 MPICS VIDEO INDUSTRIES INC. (d)—C-165
 NEVE (m & d)—C-166
 ROSCOR CORP. (m & d)—C-172
 TEK MEDIA SUPPLY CO. (d)—C-176
 TELE-MEASUREMENTS INC. (d)—C-177
 VICON INDUSTRIES INC. (m)—C-182
 WHEATSTONE CORP. (m)—C-183

0770-2180**—CCTV/educational**

CCTV CORP. (m)—C-146
 CECO COMMUNICATIONS INC. (d)—C-146
 THE GRASS VALLEY GROUP INC. (m)—C-155
 QSI SYSTEMS INC. (d & r)—C-170
 RICHARDSON ELECTRONICS LTD. (d)—C-171

0770-2200**—master control**

BROADCAST AUDIO CORP. (m)—C-144
 BSM BROADCAST SYSTEMS INC. (m & d)—C-144
 THE GRASS VALLEY GROUP INC. (m)—C-155
 SOUNDRAFT ELECTRONICS INC. (m)—C-174
 WHEATSTONE CORP. (m)—C-183

0770-2220**—portable production**

THE GRASS VALLEY GROUP INC. (m)—C-155
 NEVE (m & d)—C-166
 PEP INC. (m)—C-168
 SOUNDRAFT ELECTRONICS INC. (m)—C-174

0770-2240**—post production**

A.F. ASSOCIATES INC. (m)—C-137
 CENTRAL DYNAMICS LTD. (m & r)—C-146
 GRAHAM-PATTEN SYSTEMS INC. (m & d)—C-155
 THE GRASS VALLEY GROUP INC. (m)—C-155
 NEVE (m & d)—C-166
 PEP INC. (m)—C-168
 SOUNDRAFT ELECTRONICS INC. (m)—C-174
 THOMSON BROADCAST (m)—C-178
 VGV INC. (m)—C-182
 VIDEOMEDIA (m)—C-182
 WHEATSTONE CORP. (m)—C-183

0770-2260**—routing**

BSM BROADCAST SYSTEMS INC. (m & d)—C-144
 CENTRAL DYNAMICS LTD. (m & r)—C-146
 THOMSON BROADCAST (m)—C-178

0770-2280**—studio production**

CENTRAL DYNAMICS LTD. (m & r)—C-146
 THE GRASS VALLEY GROUP INC. (m)—C-155
 NEVE (m & d)—C-166
 PEP INC. (m)—C-168

SOUNDRAFT ELECTRONICS INC. (m)—C-174
 TEK MEDIA SUPPLY CO. (d)—C-176
 THOMSON BROADCAST (m)—C-178
 VGV INC. (m)—C-182
 WHEATSTONE CORP. (m)—C-183

0770-2300**—studio production with digital effects**

THE GRASS VALLEY GROUP INC. (m)—C-155
 THOMSON BROADCAST (m)—C-178
 VGV INC. (m)—C-182

0770-2320**Converters**

ADAPT COMMUNICATION SUPPLY CO. INC. (d)—C-137
 AUDIOVISUAL INC. (d)—C-142
 AUTHORIZED PARTS (d & r)—C-142
 CONVERTER PARTS INC. (r)—C-149
 GODWIN'S DIS-K SATELLITE SYSTEMS INC. (d)—C-155
 MPICS VIDEO INDUSTRIES INC. (d)—C-165
 PANASONIC COMMUNICATIONS & SYSTEMS CO. (m)—C-168
 PIONEER COMMUNICATIONS OF AMERICA INC. (m)—C-169
 QJANTEL INC. (m)—C-170
 SPECTRUM (d)—C-174
 THOMSON BROADCAST (m)—C-178
 ULTIMATTE CORP. (m)—C-180
 VGV INC. (m)—C-182

0770-2340**CRT Displays & Controllers**

ELECTROHOME LTD. (m)—C-152
 MPICS VIDEO INDUSTRIES INC. (d)—C-165
 TELE-MEASUREMENTS INC. (d)—C-177

0770-2360**Cue Systems**

ALAMAR ELECTRONICS USA INC. (m)—C-138
 CHANNELMATIC INC. (m)—C-147
 INFO/SOFT TECHNOLOGY INC. (m)—C-157
 MPICS VIDEO INDUSTRIES INC. (d)—C-165
 SALESCASTER DISPLAYS CORP. (m)—C-172
 VIDEO ASSOCIATES LABS INC. (m)—C-182

0770-2380**Decoders-Comb**

BROADCAST VIDEO SYSTEMS LTD. (m)—C-144
 FAROUJIA LABORATORIES INC. (m)—C-153
 FOR-A CORP. OF AMERICA (m)—C-154
 Lenco INC. (m)—C-161
 MERLIN ENGINEERING WORKS (m)—C-163
 MPICS VIDEO INDUSTRIES INC. (d)—C-165
 PANASONIC COMMUNICATIONS & SYSTEMS CO. (m)—C-168

0770-2400**Delay Lines, Video**

AUDIOVISUAL INC. (d)—C-142
 BAL LTD./ALLEN AVIONICS INC. (d)—C-142
 BROADCAST VIDEO SYSTEMS LTD. (m)—C-144
 EVENTIDE INC. (m & d)—C-153
 FOR-A CORP. OF AMERICA (m)—C-154
 LANDY ASSOCIATES INC. (d)—C-160
 LEITCH VIDEO OF AMERICA INC. (m)—C-161
 Lenco INC. (m)—C-161

MPICS VIDEO INDUSTRIES INC. (d)—C-165
 RF TECHNOLOGY INC. (d)—C-171
 TELEVISION EQUIPMENT ASSOCIATES INC. (m)—C-178

0770-2420**Demodulators**

AMERICAN LIGHTWAVE SYSTEMS INC. (m)—C-139
 BARCO VIDEO & COMMUNICATIONS (m)—C-142
 BROADCAST MICROWAVE SERVICES INC. (m)—C-144
 CATEL TELECOMMUNICATIONS (m)—C-145
 CATV SERVICES INC. (d)—C-145
 MICROWAVE RADIO CORP. (m)—C-164
 MIDWEST COMMUNICATIONS CORP. (d)—C-164
 MPICS VIDEO INDUSTRIES INC. (d)—C-165
 QSI SYSTEMS INC. (m)—C-170
 RF TECHNOLOGIES (m & d)—C-171
 ROHDE & SCHWARZ INC. (m)—C-171
 TELEMET (m)—C-177
 VICON INDUSTRIES INC. (m)—C-182

0770-2440**—optical**

AMERICAN LIGHTWAVE SYSTEMS INC. (m)—C-139
 CATEL TELECOMMUNICATIONS (m)—C-145

0770-2460**—video**

AMERICAN LIGHTWAVE SYSTEMS INC. (m)—C-139
 BARCO VIDEO & COMMUNICATIONS (m)—C-142
 CATEL TELECOMMUNICATIONS (m)—C-145
 MICROWAVE RADIO CORP. (m)—C-164
 QSI SYSTEMS INC. (m)—C-170
 RF TECHNOLOGIES (m & d)—C-171
 ROHDE & SCHWARZ INC. (m)—C-171
 VIDEOOTEK INC. (m)—C-182

0770-2470**Digital Disk Recorders**

DIGITAL SERVICES CORP. (DSC) (m)—C-150

0770-2480**Digital Processing Equipment**

ALTA GROUP INC. (m)—C-139
 AUDIOVISUAL INC. (d)—C-142
 BAL LTD./ALLEN AVIONICS INC. (d)—C-142
 CENTER VIDEO INDUSTRIAL CO. INC. (d)—C-146
 FOR-A CORP. OF AMERICA (m)—C-154
 THE GRASS VALLEY GROUP INC. (m)—C-155
 LANDY ASSOCIATES INC. (d)—C-160
 LINES VIDEO SYSTEMS (d)—C-161
 MCI QUANTEL LTD. (d)—C-163
 MEGA HERTZ (d)—C-163
 MICROTIME INC. (m)—C-164
 MIDWEST COMMUNICATIONS CORP. (d)—C-164
 MPICS VIDEO INDUSTRIES INC. (d)—C-165
 NAC INC. (m & d & r)—C-166
 PEIRCE-PHELPS INC. (d)—C-168
 QUANTEL INC. (m)—C-170
 ROSCOR CORP. (d)—C-172
 SONY COMMUNICATIONS PRODUCTS CO. (m)—C-174
 TELE-MEASUREMENTS INC. (d)—C-177
 VIDEOOTEK INC. (m)—C-182

0770-2500**—color correctors**

AVS BROADCAST LTD. (m)—C-142
 FOR-A CORP. OF AMERICA (m)—C-154
 MCI QUANTEL LTD. (d)—C-163
 NAC INC. (m & d & r)—C-166
 THOMSON BROADCAST (m)—C-178

0770-2520**—field synchronizers**

ALTA GROUP INC. (m)—C-139
 FOR-A CORP. OF AMERICA (m)—C-154
 MICROTIME INC. (m)—C-164
 NEC AMERICA INC. (m)—C-166
 NOVA SYSTEMS INC. (m)—C-167

0770-2540**—frame synchronizers**

ALTA GROUP INC. (m)—C-139
 COMMUNICATIONS SYSTEMS GROUP (d & r)—C-148
 FOR-A CORP. OF AMERICA (m)—C-154
 GML NORTH AMERICA (d)—C-155
 HOTRONIC INC. (m)—C-157
 LEITCH VIDEO OF AMERICA INC. (m)—C-161
 MARCONI COMMUNICATION SYSTEMS LTD. (m)—C-163
 MAZE BROADCAST INC. (d)—C-163
 MCI QUANTEL LTD. (d)—C-163
 MICOR VIDEO EQUIPMENT SALES INC. (r)—C-164
 MICROTIME INC. (m)—C-164
 NEC AMERICA INC. (m)—C-166
 NOVA SYSTEMS INC. (m)—C-167
 QUANTEL INC. (m)—C-170
 VIDEOOTEK INC. (m)—C-182

0770-2560**—ramesters**

ALTA GROUP INC. (m)—C-139
 COLORADO VIDEO INC. (m)—C-148
 COMMUNICATIONS SYSTEMS GROUP (d & r)—C-148
 FOR-A CORP. OF AMERICA (m)—C-154
 HOTRONIC INC. (m)—C-157
 LEITCH VIDEO OF AMERICA INC. (m)—C-161
 NOVA SYSTEMS INC. (m)—C-167
 PINNACLE SYSTEMS INC. (m)—C-169
 VIDEOOTEK INC. (m)—C-182

0770-2580**—image enhancers**

ALTA GROUP INC. (m)—C-139
 AVS BROADCAST LTD. (m)—C-142
 COLORADO VIDEO INC. (m)—C-148
 COMMUNICATIONS SYSTEMS GROUP (d & r)—C-148
 FOR-A CORP. OF AMERICA (m)—C-154
 MCI QUANTEL LTD. (d)—C-163
 NAC INC. (m & d & r)—C-166
 NOVA SYSTEMS INC. (m)—C-167

0770-2600**—image processors**

A.F. ASSOCIATES INC. (m)—C-137
 DIGITAL F/X INC. (m)—C-150
 DIGITAL SERVICES CORP. (DSC) (m)—C-150
 ECHOLAB INC. (m)—C-152
 FOR-A CORP. OF AMERICA (m)—C-154
 MCI QUANTEL LTD. (d)—C-163
 NAC INC. (m & d & r)—C-166
 NOVA SYSTEMS INC. (m)—C-167

0770-2620**—noise reducers**

A.F. ASSOCIATES INC. (m)—C-137
 AVS BROADCAST LTD. (m)—C-142

COLORADO VIDEO INC. (m)—C-148
 COMMUNICATIONS SYSTEMS GROUP (d & r)—C-148
 FOR-A CORP. OF AMERICA (m)—C-154
 HOTRONIC INC. (m)—C-157
 MCI QUANTEL LTD. (d)—C-163
 MICROTIME INC. (m)—C-164
 NAC INC. (m & d & r)—C-166
 NOVA SYSTEMS INC. (m)—C-167

0770-2640

—standards converters

A.F. ASSOCIATES INC. (d)—C-137
 AVS BROADCAST LTD. (m)—C-142
 FOR-A CORP. OF AMERICA (m)—C-154
 JAMES GRUNDER & ASSOCIATES INC. (d)—C-155
 MERLIN ENGINEERING WORKS (m)—C-163
 QUANTEL INC. (m)—C-170
 VIDEO INTERNATIONAL (m & d & r)—C-182

0770-2660

—TBC/framestores

ALTA GROUP INC. (m)—C-139
 AMPEX CORP. (m)—C-139
 COMMUNICATIONS SYSTEMS GROUP (d & r)—C-148
 FOR-A CORP. OF AMERICA (m)—C-154
 GML NORTH AMERICA (d)—C-155
 HOTRONIC INC. (m)—C-157
 JVC PROFESSIONAL PRODUCTS CO. (m & d)—C-159
 MAZE BROADCAST INC. (d)—C-163
 MICROTIME INC. (m)—C-164
 NOVA SYSTEMS INC. (m)—C-167

0770-2680

—TBCs

ALTA GROUP INC. (m)—C-139
 AMPEX CORP. (m)—C-139
 AUDIOVISUAL INC. (d)—C-142
 CHANNELMATIC INC. (d)—C-147
 COMMUNICATIONS SYSTEMS GROUP (d & r)—C-148
 CROSSPOINT LATCH CORP. (m)—C-149
 FOR-A CORP. OF AMERICA (m)—C-154
 GML NORTH AMERICA (d)—C-155
 JAMES GRUNDER & ASSOCIATES INC. (m)—C-155
 HOTRONIC INC. (m)—C-157
 JVC PROFESSIONAL PRODUCTS CO. (m & d)—C-159
 Lenco INC. (m)—C-161
 MAZE BROADCAST INC. (d)—C-163
 MICOR VIDEO EQUIPMENT SALES INC. (r)—C-164
 MICROTIME INC. (m)—C-164
 NOVA SYSTEMS INC. (m)—C-167
 SONY COMMUNICATIONS PRODUCTS CO. (m)—C-174

0770-2700

—TBCs—dual channel

ALTA GROUP INC. (m)—C-139
 CROSSPOINT LATCH CORP. (m)—C-149
 FOR-A CORP. OF AMERICA (m)—C-154
 HOTRONIC INC. (m)—C-157
 MICROTIME INC. (m)—C-164

0770-2720

—video multiprocessors

FOR-A CORP. OF AMERICA (m)—C-154
 NOVA SYSTEMS INC. (m)—C-167
 OTARI CORP. (m)—C-167

0770-2740

Digitizers, Color

AURORA SYSTEMS (d)—C-142
 COLORADO VIDEO INC. (m)—C-148
 DISPLAY SYSTEMS INTERNATIONAL INC. (d)—C-151
 FOR-A CORP. OF AMERICA (m)—C-154
 LINES VIDEO SYSTEMS (d)—C-161
 MIDWEST COMMUNICATIONS CORP. (d)—C-164
 MPICS VIDEO INDUSTRIES INC. (d)—C-165
 VIDEO ASSOCIATES LABS INC. (m)—C-182

0770-2760

Discs, Video

COMMUNICATIONS SYSTEMS GROUP (d & r)—C-148
 MPICS VIDEO INDUSTRIES INC. (d)—C-165
 OPTICAL DISC CORP. (m)—C-167

0770-2780

Dropout Compensators

HOTRONIC INC. (m)—C-157
 MICROTIME INC. (m)—C-164
 NOVA SYSTEMS INC. (m)—C-167

0770-2800

Editing Systems

ABEKAS VIDEO SYSTEMS INC. (m)—C-137
 ADWAR VIDEO CORP. (d & r)—C-137
 AMPEX CORP. (m)—C-139
 AUDIOVISUAL INC. (d)—C-142
 BHP INC. (m)—C-143
 CENTER VIDEO INDUSTRIAL CO. INC. (d)—C-146
 CIPHER DIGITAL INC. (m)—C-147
 CMX CORP. (r)—C-148
 COMMUNICATIONS SYSTEMS GROUP (d & r)—C-148
 CONVERGENCE (m)—C-149
 DISCOUNT VIDEO WAREHOUSE (d)—C-151
 EECO INC./CONVERGENCE (m)—C-152
 FOR-A CORP. OF AMERICA (m)—C-154
 THE GRASS VALLEY GROUP INC. (m)—C-155
 JVC PROFESSIONAL PRODUCTS CO. (m & d)—C-159
 LANDY ASSOCIATES INC. (d)—C-160
 LINES VIDEO SYSTEMS (d)—C-161
 MCI QUANTEL LTD. (d)—C-163
 MEDIA COMPUTING INC. (m)—C-163
 MICOR VIDEO EQUIPMENT SALES INC. (r)—C-164
 MIDWEST COMMUNICATIONS CORP. (d)—C-164
 MPICS VIDEO INDUSTRIES INC. (d)—C-165
 PALTEX (m)—C-168
 PANASONIC COMMUNICATIONS & SYSTEMS CO. (m)—C-168
 PIONEER COMMUNICATIONS OF AMERICA INC. (m)—C-169
 QUANTEL INC. (m)—C-170
 ROSCOR CORP. (d & r)—C-172
 SONY COMMUNICATIONS PRODUCTS CO. (m)—C-174
 THOMSON BROADCAST (d)—C-178
 UNITED MEDIA (m)—C-180
 VIDEO MEDIA (m)—C-182

0770-2820

—CCTV/industrial

BHP INC. (m)—C-143
 CCTV CORP. (m)—C-146
 CECO COMMUNICATIONS INC. (d)—C-146
 CMX CORP. (r)—C-148
 CONVERGENCE (m)—C-149
 EECO INC./CONVERGENCE (m)—C-152
 JAVELIN ELECTRONICS (m)—C-158

JVC PROFESSIONAL PRODUCTS CO. (m & d)—C-159
 PALTEX (m)—C-168
 QSI SYSTEMS INC. (d & r)—C-170
 TELE-MEASUREMENTS INC. (d)—C-177
 UNITED MEDIA (m)—C-180

0770-2840

—computerized

AMPEX CORP. (m)—C-139
 AUDIO KINETICS U.K. LTD. (m)—C-141
 BHP INC. (m)—C-143
 CIPHER DIGITAL INC. (m)—C-147
 CMX CORP. (r)—C-148
 CONVERGENCE (m)—C-149
 EECO INC./CONVERGENCE (m)—C-152
 THE GRASS VALLEY GROUP INC. (m)—C-155
 JVC PROFESSIONAL PRODUCTS CO. (m & d)—C-159
 MEDIA COMPUTING INC. (m)—C-163
 PALTEX (m)—C-168
 PEP INC. (m)—C-168
 QUANTEL INC. (m)—C-170
 SONY COMMUNICATIONS PRODUCTS CO. (m)—C-174
 UNITED MEDIA (m)—C-180

0770-2860

—ENG/Field Production

CMX CORP. (r)—C-148
 CONVERGENCE (m)—C-149
 EECO INC./CONVERGENCE (m)—C-152
 JVC PROFESSIONAL PRODUCTS CO. (m & d)—C-159
 LEADER INSTRUMENTS CORP. (m)—C-161
 PALTEX (m)—C-168
 PANASONIC COMMUNICATIONS & SYSTEMS CO. (m)—C-168
 SONY COMMUNICATIONS PRODUCTS CO. (m)—C-174
 UNITED MEDIA (m)—C-180

0770-2880

—studio production

AMPEX CORP. (m)—C-139
 AUDIO KINETICS U.K. LTD. (m)—C-141
 BHP INC. (m)—C-143
 CMX CORP. (r)—C-148
 CONVERGENCE (m)—C-149
 EECO INC./CONVERGENCE (m)—C-152
 THE GRASS VALLEY GROUP INC. (m)—C-155
 JVC PROFESSIONAL PRODUCTS CO. (m & d)—C-159
 PALTEX (m)—C-168
 PANASONIC COMMUNICATIONS & SYSTEMS CO. (m)—C-168
 SONY COMMUNICATIONS PRODUCTS CO. (m)—C-174
 TELE-MEASUREMENTS INC. (d)—C-177
 TIMELINE INC. (m)—C-179
 UNITED MEDIA (m)—C-180

0770-2900

Electronic Art & Graphics Equipment

AURORA SYSTEMS (m)—C-142
 BESELER CO. (m)—C-143
 DIGITAL F/X INC. (m)—C-150
 THE GRASS VALLEY GROUP INC. (m)—C-155
 IMAGEERING LASER DISK SYSTEMS INC. (m)—C-157
 INTERAND CORP. (m)—C-158
 JVC PROFESSIONAL PRODUCTS CO. (m & d)—C-159
 LYON LAMB VIDEO ANIMATION SYSTEMS INC. (m)—C-162
 MAGNI SYSTEMS INC. (m)—C-163

MCI QUANTEL LTD. (d)—C-163
 MICOR VIDEO EQUIPMENT SALES INC. (r)—C-164
 MIDWEST COMMUNICATIONS CORP. (d)—C-164
 MPICS VIDEO INDUSTRIES INC. (d)—C-165
 NCS INDUSTRIES (d)—C-166
 NORPAK CORP. (m)—C-167
 PHOTOGRAPHIC EQUIPMENT SERVICE INC. (m)—C-168
 PINNACLE SYSTEMS INC. (m)—C-169
 QUANTEL INC. (m)—C-170
 RANK CINTEL UNIMEDIA (d & r)—C-170
 ROSCOR CORP. (d & r)—C-172
 SYMBOLICS GRAPHICS DIVISION (m)—C-176

0770-2920

—bit pad digitizers

AURORA SYSTEMS (d)—C-142
 IMAGEERING LASER DISK SYSTEMS INC. (m)—C-157

0770-2940

—camera/VTR digitizers

DISPLAY SYSTEMS INTERNATIONAL INC. (d)—C-151
 IMAGEERING LASER DISK SYSTEMS INC. (m)—C-157
 LINES VIDEO SYSTEMS (d)—C-161
 MCI QUANTEL LTD. (d)—C-163
 QUANTA CORP. (m)—C-170
 SYMBOLICS GRAPHICS DIVISION (m)—C-176

0770-2960

—digital art/paint systems

ARVIS CORP. INC. (m & d & r)—C-141
 AURORA SYSTEMS (m)—C-142
 CHYRON CORP. (m & d & r)—C-147
 DIGITAL F/X INC. (m)—C-150
 DUBNER COMPUTER SYSTEMS INC. (m)—C-151
 GLEN ROCK GRAPHICS (d)—C-155
 IMAGEERING LASER DISK SYSTEMS INC. (m)—C-157
 MCI QUANTEL LTD. (d)—C-163
 NORPAK CORP. (m)—C-167
 PINNACLE SYSTEMS INC. (m)—C-169
 QUANTEL INC. (m)—C-170
 RANK CINTEL UNIMEDIA (d & r)—C-170
 SYMBOLICS GRAPHICS DIVISION (m)—C-176

0770-2980

—digital still stores

ABEKAS VIDEO SYSTEMS INC. (m)—C-137
 ALTA GROUP INC. (m)—C-139
 AMPEX CORP. (m)—C-139
 COLORADO VIDEO INC. (m)—C-148
 DIGITAL F/X INC. (m)—C-150
 DUBNER COMPUTER SYSTEMS INC. (m)—C-151
 THE GRASS VALLEY GROUP INC. (m)—C-155
 IMAGEERING LASER DISK SYSTEMS INC. (m)—C-157
 INTERAND CORP. (m)—C-158
 LETCH VIDEO OF AMERICA INC. (m)—C-161
 MCI QUANTEL LTD. (d)—C-163
 PINNACLE SYSTEMS INC. (m)—C-169
 QUANTEL INC. (m)—C-170
 RANK CINTEL UNIMEDIA (d & r)—C-170

0770-3000

—“draw on screen” systems

DIGITAL F/X INC. (m)—C-150
 IMAGEERING LASER DISK SYSTEMS INC. (m)—C-157
 INTERAND CORP. (m)—C-158

0770-3020

—weather symbol inserters

VIDEO DATA SYSTEMS (m)—C-182

0770-3040**Electronic Still Processing Systems**

ARVIS CORP. INC. (m & d & r)—C-141
 AURORA SYSTEMS (m)—C-142
 COLORADO VIDEO INC. (m)—C-148
 FOR-A CORP. OF AMERICA (m)—C-154
 IMAGEERING LASER DISK SYSTEMS INC. (m)—C-157
 LINES VIDEO SYSTEMS (d)—C-161
 MCI QUANTEL LTD. (d)—C-163
 MPICS VIDEO INDUSTRIES INC. (d)—C-165
 PANASONIC COMMUNICATIONS & SYSTEMS CO. (m)—C-168
 PINNACLE SYSTEMS INC. (m)—C-169
 QUANTA CORP. (m)—C-170
 RANK CINTEL UNIMEDIA (d & r)—C-170
 ROSCOR CORP. (d & r)—C-172
 TAMRON INDUSTRIES INC. (m)—C-176

0770-3060**Encoders, Color**

BCS (d & r)—C-143
 BROADCAST VIDEO SYSTEMS LTD. (m)—C-144
 FAROUJJA LABORATORIES INC. (m)—C-153
 KEGAMI ELECTRONICS (U.S.A.) INC. (m)—C-157
 LANDY ASSOCIATES INC. (d)—C-160
 Lenco INC. (m)—C-161
 LINES VIDEO SYSTEMS (d)—C-161
 LYON LAMB VIDEO ANIMATION SYSTEMS INC. (m)—C-162
 MERLIN ENGINEERING WORKS (m)—C-163
 MPICS VIDEO INDUSTRIES INC. (d)—C-165
 ROSCOR CORP. (d & r)—C-172
 SHINTRON CO. INC. (m)—C-173
 UNITED MEDIA (m)—C-180

0770-3080**Enhancers, Video Image**

BAL LTD./ALLEN AVIONICS INC. (m)—C-142
 CENTER VIDEO INDUSTRIAL CO. INC. (d)—C-146
 COLORADO VIDEO INC. (m)—C-148
 FAROUJJA LABORATORIES INC. (m)—C-153
 GENEVA GROUP OF COMPANIES (m)—C-155
 LAIRD TELEMEDIA INC. (m)—C-160
 LINES VIDEO SYSTEMS (d)—C-161
 MCI QUANTEL LTD. (d)—C-163
 RMT ENGINEERING INC. (d)—C-171
 ROSCOR CORP. (d & r)—C-172
 TELESCRIPT INC. (m)—C-177

0770-3100**Equalizers**

BAL LTD./ALLEN AVIONICS INC. (m)—C-142
 DATATEK CORP. (m)—C-150
 DI-TECH INC. (m)—C-151
 DYNAR ELECTRONICS INC. (m)—C-151
 INTERNATIONAL NUCLEAR CORP. (m)—C-158
 Lenco INC. (m)—C-161
 LINES VIDEO SYSTEMS (d)—C-161
 RMT ENGINEERING INC. (d)—C-171
 VALLEY INTERNATIONAL INC. (m)—C-180
 WHEATSTONE CORP. (m)—C-183

0770-3120**Field Video Setup Module**

MPICS VIDEO INDUSTRIES INC. (d)—C-165

0770-3140**Filters-Video**

BAL LTD./ALLEN AVIONICS INC. (m)—C-142
 BROADCAST VIDEO SYSTEMS LTD. (m)—C-144
 CINEMILLS CORP. (d)—C-147
 DATATEK CORP. (m)—C-150
 MATTHEWS STUDIO EQUIPMENT GROUP INC. (m)—C-163
 MICROWAVE FILTER CO. INC. (m)—C-164
 MPICS VIDEO INDUSTRIES INC. (d)—C-165
 RF TECHNOLOGY INC. (d)—C-171
 TELEVISION EQUIPMENT ASSOCIATES INC. (m)—C-178
 TIFFEN MANUFACTURING CORP. (m)—C-179

0770-3160**Frame/Field Store, Digital**

ALTA GROUP INC. (m)—C-139
 CENTER VIDEO INDUSTRIAL CO. INC. (d)—C-146
 COLORADO VIDEO INC. (m)—C-148
 COMMUNICATIONS SYSTEMS GROUP (d & r)—C-148
 DISCOUNT VIDEO WAREHOUSE (d)—C-151
 FOR-A CORP. OF AMERICA (m)—C-154
 HOLZBERG INC. (d)—C-157
 HOTRONIC INC. (m)—C-157
 IMAGEERING LASER DISK SYSTEMS INC. (m)—C-157
 LANDY ASSOCIATES INC. (d)—C-160
 LEITCH VIDEO OF AMERICA INC. (m)—C-161
 LINES VIDEO SYSTEMS (d)—C-161
 MCI QUANTEL LTD. (d)—C-163
 MERLIN ENGINEERING WORKS (m)—C-163
 MICROTIME INC. (m)—C-164
 MPICS VIDEO INDUSTRIES INC. (d)—C-165
 NOVA SYSTEMS INC. (m)—C-167
 PINNACLE SYSTEMS INC. (m)—C-169
 QUANTEL INC. (m)—C-170
 ROSCOR CORP. (d & r)—C-172
 SHINTRON CO. INC. (m)—C-173
 SYMBOLICS GRAPHICS DIVISION (m)—C-176

0770-3180**Frame Store Synchronizers**

ALTA GROUP INC. (m)—C-139
 CENTER VIDEO INDUSTRIAL CO. INC. (d)—C-146
 COMMUNICATIONS SYSTEMS GROUP (d & r)—C-148
 DISCOUNT VIDEO WAREHOUSE (d)—C-151
 GMIL NORTH AMERICA (d)—C-155
 HOTRONIC INC. (m)—C-157
 IMAGEERING LASER DISK SYSTEMS INC. (m)—C-157
 LANDY ASSOCIATES INC. (d)—C-160
 LEITCH VIDEO OF AMERICA INC. (m)—C-161
 LINES VIDEO SYSTEMS (d)—C-161
 MAZE BROADCAST INC. (d)—C-163
 MERLIN ENGINEERING WORKS (m)—C-163
 MICROTIME INC. (m)—C-164
 MPICS VIDEO INDUSTRIES INC. (d)—C-165
 NOVA SYSTEMS INC. (m)—C-167
 QUANTEL INC. (m)—C-170
 ROSCOR CORP. (d & r)—C-172
 SHINTRON CO. INC. (m)—C-173
 TEKTRONIX INC. (m)—C-176
 VIDEO TEK INC. (m)—C-182

0770-3200**Generators**

ADAMS-SMITH (m)—C-137
 ADAPT COMMUNICATION SUPPLY CO. INC. (d)—C-137
 ASACA/SHIBASOKU CORP. OF AMERICA (m)—C-141
 AUDIOVISUAL INC. (d)—C-142
 CAVEGO EQUIPMENT LTD. (d)—C-146
 CENTER VIDEO INDUSTRIAL CO. INC. (d)—C-146
 CIPHER DIGITAL INC. (m)—C-147
 EVERTZ MICROSYSTEMS LTD. (m)—C-153
 FOR-A CORP. OF AMERICA (m)—C-154
 FUSION ELECTRONICS INC. (d)—C-154
 GLEN ROCK GRAPHICS (d)—C-155
 THE GRASS VALLEY GROUP INC. (m)—C-155
 GRAY ENGINEERING LABORATORIES INC. (m)—C-155
 INTERNATIONAL NUCLEAR CORP. (m)—C-158
 JAVELIN ELECTRONICS (m)—C-158
 JVC PROFESSIONAL PRODUCTS CO. (m & d)—C-159
 LANDY ASSOCIATES INC. (d)—C-160
 LEADER INSTRUMENTS CORP. (m)—C-161
 LINES VIDEO SYSTEMS (d)—C-161
 MICOR VIDEO EQUIPMENT SALES INC. (r)—C-164
 MIDWEST COMMUNICATIONS CORP. (d)—C-164
 MPICS VIDEO INDUSTRIES INC. (d)—C-165
 OMICRON VIDEO (m)—C-167
 OTARI CORP. (m)—C-167
 PANASONIC COMMUNICATIONS & SYSTEMS CO. (m)—C-168
 PEIRCE-PHELPS INC. (d)—C-168
 PESA AMERICA INC. (m)—C-168
 PORTAC INC. (m)—C-169
 RF TECHNOLOGIES (m & d)—C-171
 RMT ENGINEERING INC. (d)—C-171
 ROHDE & SCHWARZ INC. (m)—C-171
 ROSCOR CORP. (d & r)—C-172
 SHINTRON CO. INC. (m)—C-173
 SIGMA ELECTRONICS INC. (m)—C-173
 SONY COMMUNICATIONS PRODUCTS CO. (m)—C-174
 SPECTRUM (d)—C-174
 TEKTRONIX INC. (m)—C-176
 VEGA SIGNALING PRODUCTS GROUP (m)—C-182
 VIDEO ACCESSORY CORP. (m)—C-182
 VIDEO DATA SYSTEMS (m)—C-182
 VIDEO TEK INC. (m)—C-182
 WAVETEK RF PRODUCTS INC. (m)—C-183

0770-3220**—background color**

WALTER BREWER CORP. (d)—C-144
 CENTRAL DYNAMICS LTD. (m & r)—C-146
 FOR-A CORP. OF AMERICA (m)—C-154
 INTERNATIONAL NUCLEAR CORP. (m)—C-158
 Lenco INC. (m)—C-161
 OMICRON VIDEO (m)—C-167
 ROHDE & SCHWARZ INC. (m)—C-171
 SIGMA ELECTRONICS INC. (m)—C-173

0770-3240**—burst**

ASACA/SHIBASOKU CORP. OF AMERICA (m)—C-141
 WALTER BREWER CORP. (d)—C-144
 BSM BROADCAST SYSTEMS INC. (m & d)—C-144
 CENTRAL DYNAMICS LTD. (m & r)—C-146
 FOR-A CORP. OF AMERICA (m)—C-154
 INTERNATIONAL NUCLEAR CORP. (m)—C-158
 Lenco INC. (m)—C-161
 LEITCH VIDEO OF AMERICA INC. (m)—C-161
 OMICRON VIDEO (m)—C-167

ROHDE & SCHWARZ INC. (m)—C-171
 SIGMA ELECTRONICS INC. (m)—C-173
 TEKTRONIX INC. (m)—C-176
 VIDEO ACCESSORY CORP. (m)—C-182
 VIDEO TEK INC. (m)—C-182

0770-3260**—character**

ABEKAS VIDEO SYSTEMS INC. (m)—C-137
 AMPEX CORP. (m)—C-139
 ASTON FROM PALTEX (d)—C-141
 AVS BROADCAST LTD. (m)—C-142
 BEAVERONICS INC. (d)—C-143
 WALTER BREWER CORP. (d)—C-144
 CHRONO-LOG CORP. (m)—C-147
 CHYRON CORP. (m & d & r)—C-147
 DIGITAL F/X INC. (m)—C-150
 DISCOUNT VIDEO WAREHOUSE (d)—C-151
 DISPLAY SYSTEMS INTERNATIONAL INC. (m)—C-151
 DUBNER COMPUTER SYSTEMS INC. (m)—C-151
 EVERTZ MICROSYSTEMS LTD. (m)—C-153
 FOR-A CORP. OF AMERICA (m)—C-154
 GLEN ROCK GRAPHICS (d)—C-155
 THE GRASS VALLEY GROUP INC. (m)—C-155
 GRAY ENGINEERING LABORATORIES INC. (m)—C-155
 JAVELIN ELECTRONICS (m)—C-158
 KNOX VIDEO (m)—C-160
 LAIRD TELEMEDIA INC. (m)—C-160
 MAZE BROADCAST INC. (d)—C-163
 MCI QUANTEL LTD. (d)—C-163
 MPB TECHNOLOGIES INC. (m & d)—C-165
 NEXUS DISPLAY SYSTEMS CORP. (m & d)—C-166
 NEXUS ENGINEERING CORP. (m)—C-166
 PESA AMERICA INC. (m)—C-168
 PORTAC INC. (m)—C-169
 QUANTA CORP. (m)—C-170
 QUANTEL INC. (m)—C-170
 RF TECHNOLOGIES (m & d)—C-171
 TELEDAC INC. (m & d)—C-177
 TELEMET (m)—C-177
 TEXSCAN CORP. (m)—C-178
 VICON INDUSTRIES INC. (m)—C-182
 VIDEO DATA SYSTEMS (m)—C-182

0770-3280**—color pattern**

ASACA/SHIBASOKU CORP. OF AMERICA (m)—C-141
 WALTER BREWER CORP. (d)—C-144
 BSM BROADCAST SYSTEMS INC. (m & d)—C-144
 FOR-A CORP. OF AMERICA (m)—C-154
 LEITCH VIDEO OF AMERICA INC. (m)—C-161
 QSI SYSTEMS INC. (m)—C-170
 ROHDE & SCHWARZ INC. (m)—C-171
 SIGMA ELECTRONICS INC. (m)—C-173
 VIDEO ACCESSORY CORP. (m)—C-182

0770-3300**—color sync**

ASACA/SHIBASOKU CORP. OF AMERICA (m)—C-141
 WALTER BREWER CORP. (d)—C-144
 BSM BROADCAST SYSTEMS INC. (m & d)—C-144
 CROSSPOINT LATCH CORP. (m)—C-149
 FAROUJJA LABORATORIES INC. (m)—C-153
 FOR-A CORP. OF AMERICA (m)—C-154
 LEITCH VIDEO OF AMERICA INC. (m)—C-161
 Lenco INC. (m)—C-161
 QSI SYSTEMS INC. (m)—C-170
 SHINTRON CO. INC. (m)—C-173
 SIGMA ELECTRONICS INC. (m)—C-173
 UNITED MEDIA (m)—C-180
 VIDEO ACCESSORY CORP. (m)—C-182
 VIDEO TEK INC. (m)—C-182

Studio Equipment & Supplies—0700

0770-3320

—convergence

ASACA/SHIBASOKU CORP. OF AMERICA (m)—C-141
LEITCH VIDEO OF AMERICA INC. (m)—C-161
MAGNI SYSTEMS INC. (m)—C-163
TEKTRONIX INC. (m)—C-176

0770-3340

—RF

ROHDE & SCHWARZ INC. (m)—C-171
WAVETEK RF PRODUCTS INC. (m)—C-183

0770-3360

—special effects

ABEKAS VIDEO SYSTEMS INC. (m)—C-137
AVS BROADCAST LTD. (m)—C-142
WALTER BREWER CORP. (d)—C-144
CENTRAL DYNAMICS LTD. (m & r)—C-146
CHYRON CORP. (m & d & r)—C-147
CROSSPOINT LATCH CORP. (m)—C-149
DIGITAL F/X INC. (m)—C-150
DIGITAL SERVICES CORP. (DSC) (m)—C-150
DISCOUNT VIDEO WAREHOUSE (d)—C-151
DUBNER COMPUTER SYSTEMS INC. (m)—C-151
ECHOLAB INC. (m)—C-152
FOR-A CORP. OF AMERICA (m)—C-154
INTERNATIONAL NUCLEAR CORP. (m)—C-158
JVC PROFESSIONAL PRODUCTS CO. (m & d)—C-159
LAIRD TELEMEDIA INC. (m)—C-160
MAZE BROADCAST INC. (d)—C-163
M.H.S. INC. (m)—C-164
PINNACLE SYSTEMS INC. (m)—C-169
QUANTEL INC. (m)—C-170
VGV INC. (m)—C-182
VIDEOTEK INC. (m)—C-182

0770-3380

—storage

BCS (d & r)—C-143
ORBAN (m)—C-167
PESA AMERICA INC. (m)—C-168
RF TECHNOLOGIES (m & d)—C-171

0770-3400

—sync

ASACA/SHIBASOKU CORP. OF AMERICA (m)—C-141
BSM BROADCAST SYSTEMS INC. (m & d)—C-144
CCTV CORP. (m)—C-146
DAGE-MTI INC. (m)—C-150
HEDCO (m)—C-156
JAVELIN ELECTRONICS (d)—C-158
LEITCH VIDEO OF AMERICA INC. (m)—C-161
LENCO INC. (m)—C-161
OMICRON VIDEO (m)—C-167
PESA AMERICA INC. (m)—C-168
ROHDE & SCHWARZ INC. (m)—C-171
SHINTRON CO. INC. (m)—C-173
SIGMA ELECTRONICS INC. (m)—C-173
TEKTRONIX INC. (m)—C-176
UNITED MEDIA (m)—C-180
VIDEO ACCESSORY CORP. (m)—C-182
VIDEO ASSOCIATES LABS INC. (m)—C-182
VIDEOTEK INC. (m)—C-182

0770-3420

—synchronizing systems

BCS (d & r)—C-143
CIPHER DIGITAL INC. (m)—C-147
EVERTZ MICROSYSTEMS LTD. (m)—C-153
FOR-A CORP. OF AMERICA (m)—C-154
LEITCH VIDEO OF AMERICA INC. (m)—C-161
LENCO INC. (m)—C-161

MULTI-TRACK MAGNETICS/RANGERTONE (d)—C-166

OMICRON VIDEO (m)—C-167
TEKTRONIX INC. (m)—C-176
VIDEOTEK INC. (m)—C-182

0770-3440

—time code

ADAMS-SMITH (m)—C-137
AUDIO KINETICS U.K. LTD. (m)—C-141
BEAVERONICS INC. (d)—C-143
BSM BROADCAST SYSTEMS INC. (m & d)—C-144
CHRONO-LOG CORP. (m)—C-147
CIPHER DIGITAL INC. (m)—C-147
DISCOUNT VIDEO WAREHOUSE (d)—C-151
ECCO INC./CONVERGENCE (m)—C-152
ESE (m)—C-153
EVERTZ MICROSYSTEMS LTD. (m)—C-153
FOR-A CORP. OF AMERICA (m)—C-154
GRAY ENGINEERING LABORATORIES INC. (m)—C-155
MULTI-TRACK MAGNETICS/RANGERTONE (m)—C-166
OTARI CORP. (m)—C-167
PRECISION TIME (m)—C-169
SHINTRON CO. INC. (m)—C-173
SKOTEL CORP. (m)—C-174
SONY COMMUNICATIONS PRODUCTS CO. (m)—C-174
UNITED MEDIA (m)—C-180
VIDEO DATA SYSTEMS (m)—C-182
VIDEOLAB (m)—C-182

0770-3460

—time code—vertical interval

ADAMS-SMITH (m)—C-137
ECCO INC./CONVERGENCE (m)—C-152
EVERTZ MICROSYSTEMS LTD. (m)—C-153
GRAY ENGINEERING LABORATORIES INC. (m)—C-155
JAVELIN ELECTRONICS (d)—C-158
LEITCH VIDEO OF AMERICA INC. (m)—C-161
SHINTRON CO. INC. (m)—C-173
SKOTEL CORP. (m)—C-174
VIDEO DATA SYSTEMS (m)—C-182
VIDEOLAB (m)—C-182

0770-3480

—tone

CHANNELMATIC INC. (m)—C-147
HEDCO (m)—C-156
LEITCH VIDEO OF AMERICA INC. (m)—C-161
OMICRON VIDEO (m)—C-167
VEGA SIGNALING PRODUCTS GROUP (m)—C-182
VIDEO ACCESSORY CORP. (m)—C-182

0770-3500

—tone, EBS

GORMAN-REOLICH MANUFACTURING CO. (m)—C-155
INTERNATIONAL NUCLEAR CORP. (m)—C-158

0770-3520

Graphic Equalizers

GRAHAM-PATTEN SYSTEMS INC. (m & d)—C-155
LINES VIDEO SYSTEMS (d)—C-161
MPCS VIDEO INDUSTRIES INC. (d)—C-165
ORBAN (m)—C-167
WHEATSTONE CORP. (m)—C-183

0770-3540

Identification Systems, Video

W. H. BRADY CO. (m)—C-144
BROADCAST VIDEO SYSTEMS LTD. (m)—C-144
CCTV CORP. (m)—C-146
CIPHER DIGITAL INC. (m)—C-147
DATATEK CORP. (m)—C-150
LANDY ASSOCIATES INC. (d)—C-160
VIDEO DATA SYSTEMS (m)—C-182

0770-3560

Image Synthesis

SYMBOLICS GRAPHICS DIVISION (m)—C-176

0770-3580

Intercom Systems

ALLIED ELECTRONICS (d)—C-138
AUDIOVISUAL INC. (d)—C-142
CLEAR-COM INTERCOM SYSTEMS (m)—C-147
LANDY ASSOCIATES INC. (d)—C-160
PESA AMERICA INC. (m)—C-168
ROSCOR CORP. (d & r)—C-172
SEI ELECTRONICS (d)—C-173
SONY COMMUNICATIONS PRODUCTS CO. (m)—C-174
TELEVISION EQUIPMENT ASSOCIATES INC. (m)—C-178

0770-3600

—hard-wire

BCS (d & r)—C-143
CLEAR-COM INTERCOM SYSTEMS (m)—C-147
PESA AMERICA INC. (m)—C-168
TELEVISION EQUIPMENT ASSOCIATES INC. (m)—C-178

0770-3620

—wireless

CLEAR-COM INTERCOM SYSTEMS (m)—C-147
SONY COMMUNICATIONS PRODUCTS CO. (m)—C-174

0770-3660

Limiter/Compressors, TV

APHEX SYSTEMS LTD. (m)—C-141
HOLZBERG INC. (d)—C-157
MPCS VIDEO INDUSTRIES INC. (d)—C-165
ORBAN (m)—C-167
ROSCOR CORP. (d & r)—C-172
VALLEY INTERNATIONAL INC. (m)—C-180

0770-3680

Machine Assignment Systems

ADAPT COMMUNICATION SUPPLY CO. INC. (d)—C-137
CATV SERVICES INC. (d)—C-145
DATATEK CORP. (m)—C-150
HOLZBERG INC. (d)—C-157
LANDY ASSOCIATES INC. (d)—C-160

0770-3700

Machine Controls, Technical Automation

A.F. ASSOCIATES INC. (d)—C-137
ALAMAR ELECTRONICS USA INC. (m)—C-138
BASYS LAKART INC. (m)—C-143

BSM BROADCAST SYSTEMS INC. (m & d)—C-144

CIPHER DIGITAL INC. (m)—C-147
EVERTZ MICROSYSTEMS LTD. (m)—C-153
THE GRASS VALLEY GROUP INC. (m)—C-155
IMAGE VIDEO LTD. (m)—C-157
MATCO CONTROL PRODUCTS (m)—C-163
MEDIA COMPUTING INC. (m)—C-163
MERLIN ENGINEERING WORKS (m)—C-163
OETICS BROADCAST (m)—C-167
PHOTOGRAPHIC EQUIPMENT SERVICE INC. (m)—C-168
QUANTA CORP. (m)—C-170
H. A. SOLUTEC LTD. (m)—C-174
TIMELINE INC. (m)—C-179
UNITED MEDIA (m)—C-180
UTAH SCIENTIFIC INC. (m)—C-180
VIDEO DATA SYSTEMS (m)—C-182

0770-3720

—parallel interface

ADAMS-SMITH (m)—C-137
ALAMAR ELECTRONICS USA INC. (m)—C-138
BAL LTD./ALLEN AVONICS INC. (m)—C-142
BCS (d & r)—C-143
CIPHER DIGITAL INC. (m)—C-147
EVERTZ MICROSYSTEMS LTD. (m)—C-153
THE GRASS VALLEY GROUP INC. (m)—C-155
MATCO CONTROL PRODUCTS (m)—C-163
MEDIA COMPUTING INC. (m)—C-163
H. A. SOLUTEC LTD. (m)—C-174
TIMELINE INC. (m)—C-179
UNITED MEDIA (m)—C-180
UTAH SCIENTIFIC INC. (m)—C-180
VIDEO DATA SYSTEMS (m)—C-182

0770-3740

—serial interface

ALAMAR ELECTRONICS USA INC. (m)—C-138
BAL LTD./ALLEN AVONICS INC. (m)—C-142
BCS (d & r)—C-143
BSM BROADCAST SYSTEMS INC. (m & d)—C-144
CIPHER DIGITAL INC. (m)—C-147
EVERTZ MICROSYSTEMS LTD. (m)—C-153
THE GRASS VALLEY GROUP INC. (m)—C-155
MATCO CONTROL PRODUCTS (m)—C-163
MEDIA COMPUTING INC. (m)—C-163
H. A. SOLUTEC LTD. (m)—C-174
TIMELINE INC. (m)—C-179
UNITED MEDIA (m)—C-180
UTAH SCIENTIFIC INC. (m)—C-180
VIDEO DATA SYSTEMS (m)—C-182

0770-3760

—VI systems

DI-TECH INC. (m)—C-151
UTAH SCIENTIFIC INC. (m)—C-180
VIDEO DATA SYSTEMS (m)—C-182

0770-3780

Master Control Switchers

ALAMAR ELECTRONICS USA INC. (m)—C-138
BSM BROADCAST SYSTEMS INC. (m & d)—C-144
COMMUNICATIONS SYSTEMS GROUP (d & r)—C-148
THE GRASS VALLEY GROUP INC. (m)—C-155
HOLZBERG INC. (d)—C-157
IMAGE VIDEO LTD. (m)—C-157
INTERNATIONAL NUCLEAR CORP. (m)—C-158
LANDY ASSOCIATES INC. (d)—C-160

LINES VIDEO SYSTEMS (d)—C-161
MAZE BROADCAST INC. (d)—C-163
MIDWEST COMMUNICATIONS CORP. (d)—
C-164
OMICRON VIDEO (m)—C-167
TELE-MEASUREMENTS INC. (d)—C-177
UTAH SCIENTIFIC INC. (m)—C-180

0770-3800

—automated

ALAMAR ELECTRONICS USA INC. (m)—C-
138
BSM BROADCAST SYSTEMS INC. (m & d)—
C-144
IMAGE VIDEO LTD. (m)—C-157
INTERNATIONAL NUCLEAR CORP. (m)—C-
158
UTAH SCIENTIFIC INC. (m)—C-180

0770-3820

—business automation interfaced

ALAMAR ELECTRONICS USA INC. (m)—C-
138
UTAH SCIENTIFIC INC. (m)—C-180

0770-3840

—manual

IMAGE VIDEO LTD. (m)—C-157
OMICRON VIDEO (m)—C-167
UTAH SCIENTIFIC INC. (m)—C-180

0770-3860**Modulators, TV**

AMERICAN LIGHTWAVE SYSTEMS INC.
(m)—C-139
ASACA/SHIBASOKU CORP. OF AMERICA
(m)—C-141
AUDIOVISUAL INC. (d)—C-142
BARCO VIDEO & COMMUNICATIONS (m)—C-
142
BLONDER-TONGUE LABORATORIES INC.
(m)—C-143
CATEL TELECOMMUNICATIONS (m)—C-145
dB COMMUNICATIONS INC. (d)—C-150
HOLZBERG INC. (d)—C-157
LANDY ASSOCIATES INC. (d)—C-160
LINES VIDEO SYSTEMS (d)—C-161
MPCS VIDEO INDUSTRIES INC. (d)—C-165
RMT ENGINEERING INC. (d)—C-171
ROHDE & SCHWARZ INC. (m)—C-171
SCI CATV SERVICES (r)—C-172
TELE-MEASUREMENTS INC. (d)—C-177
TELEMET (m)—C-177

0770-3880**Monitors**

ADWAR VIDEO CORP. (d & r)—C-137
A.F. ASSOCIATES INC. (d)—C-137
ASACA/SHIBASOKU CORP. OF AMERICA
(m)—C-141
AUDIOVISUAL INC. (d)—C-142
BARCO VIDEO & COMMUNICATIONS (m)—C-
142
THE CAMERA MART INC. (d)—C-145
CCTV CORP. (m)—C-146
CENTER VIDEO INDUSTRIAL CO. INC. (d)—C-
146
CHANNELMATIC INC. (d)—C-147
COHU INC. (m & r)—C-148
COMMUNICATIONS SYSTEMS GROUP (d &
r)—C-148
CONRAC DISPLAY PRODUCTS INC. (m)—C-
149
DAGE-MTI INC. (m)—C-150
dB COMMUNICATIONS INC. (d & r)—C-150
DISCOUNT VIDEO WAREHOUSE (d)—C-151
ELECTROHOME LTD. (m)—C-152
HITACHI DENSHI AMERICA LTD. (m)—C-156

HOLZBERG INC. (d)—C-157
KEGAMI ELECTRONICS (U.S.A.) INC. (m)—
C-157
JAVELIN ELECTRONICS (m)—C-158
JVC PROFESSIONAL PRODUCTS CO. (m &
d)—C-159
LANDY ASSOCIATES INC. (d)—C-160
LINES VIDEO SYSTEMS (d)—C-161
MEGA HERTZ (d)—C-163
MICOR VIDEO EQUIPMENT SALES INC. (r)—
C-164
MIDWEST COMMUNICATIONS CORP. (d)—
C-164
NCS INDUSTRIES (d)—C-166
PESA AMERICA INC. (m)—C-168
QSI SYSTEMS INC. (d & r)—C-170
RICHARDSON ELECTRONICS LTD. (d)—C-
171
ROSCOR CORP. (d & r)—C-172
SHARP ELECTRONICS CORP. (m)—C-173
SPECTRUM (d)—C-174
TELECOMMUNICATION PRODUCTS CORP.
(d)—C-176
TELE-MEASUREMENTS INC. (d)—C-177
TELESCRIPT INC. (m & d)—C-177
VICON INDUSTRIES INC. (m)—C-182
VIDEOTEK INC. (m)—C-182

0770-3900

—b & w

CCTV CORP. (m)—C-146
CHANNELMATIC INC. (d)—C-147
COHU INC. (m & r)—C-148
COMMUNICATIONS SYSTEMS GROUP (d &
r)—C-148
CONRAC DISPLAY PRODUCTS INC. (m)—C-
149
DAGE-MTI INC. (m)—C-150
ELECTROHOME LTD. (m)—C-152
HITACHI DENSHI AMERICA LTD. (m)—C-156
KEGAMI ELECTRONICS (U.S.A.) INC. (m)—
C-157
JAVELIN ELECTRONICS (m)—C-158
JVC PROFESSIONAL PRODUCTS CO. (m &
d)—C-159
LENCO INC. (m)—C-161
MERLIN ENGINEERING WORKS (m)—C-163
PESA AMERICA INC. (m)—C-168
QSI SYSTEMS INC. (d & r)—C-170
RICHARDSON ELECTRONICS LTD. (d)—C-
171
TELESCRIPT INC. (m & d)—C-177
VICON INDUSTRIES INC. (m)—C-182

0770-3920

—b & w monitors—rack

BCS (d & r)—C-143
CCTV CORP. (m)—C-146
CHANNELMATIC INC. (d)—C-147
COHU INC. (m & r)—C-148
CONRAC DISPLAY PRODUCTS INC. (m)—C-
149
DAGE-MTI INC. (m)—C-150
ELECTROHOME LTD. (m)—C-152
HITACHI DENSHI AMERICA LTD. (m)—C-156
KEGAMI ELECTRONICS (U.S.A.) INC. (m)—
C-157
JAVELIN ELECTRONICS (m)—C-158
JVC PROFESSIONAL PRODUCTS CO. (m &
d)—C-159
PESA AMERICA INC. (m)—C-168
QSI SYSTEMS INC. (d & r)—C-170
RICHARDSON ELECTRONICS LTD. (d)—C-
171
SEI ELECTRONICS (d)—C-173

0770-3940

—b & w monitors—standalone

CCTV CORP. (m)—C-146
CHANNELMATIC INC. (d)—C-147
COHU INC. (m & r)—C-148

CONRAC DISPLAY PRODUCTS INC. (m)—C-
149
DAGE-MTI INC. (m)—C-150
ELECTROHOME LTD. (m)—C-152
HITACHI DENSHI AMERICA LTD. (m)—C-156
KEGAMI ELECTRONICS (U.S.A.) INC. (m)—
C-157
JAVELIN ELECTRONICS (m)—C-158
JVC PROFESSIONAL PRODUCTS CO. (m &
d)—C-159
PESA AMERICA INC. (m)—C-168
QSI SYSTEMS INC. (d & r)—C-170
RICHARDSON ELECTRONICS LTD. (d)—C-
171

0770-3960

—color

ADWAR VIDEO CORP. (d & r)—C-137
ASACA/SHIBASOKU CORP. OF AMERICA
(m)—C-141
BARCO VIDEO & COMMUNICATIONS (m)—C-
142
CHANNELMATIC INC. (d)—C-147
COHU INC. (m & r)—C-148
COMMUNICATIONS SYSTEMS GROUP (d &
r)—C-148
CONRAC DISPLAY PRODUCTS INC. (m)—C-
149
dB COMMUNICATIONS INC. (d & r)—C-150
ELECTROHOME LTD. (m)—C-152
HITACHI DENSHI AMERICA LTD. (m)—C-156
KEGAMI ELECTRONICS (U.S.A.) INC. (m)—
C-157
JAVELIN ELECTRONICS (m)—C-158
JVC PROFESSIONAL PRODUCTS CO. (m &
d)—C-159
MERLIN ENGINEERING WORKS (m)—C-163
MICOR VIDEO EQUIPMENT SALES INC. (r)—
C-164
PESA AMERICA INC. (m)—C-168
QSI SYSTEMS INC. (d & r)—C-170
RICHARDSON ELECTRONICS LTD. (d)—C-
171
SHARP ELECTRONICS CORP. (m)—C-173
SONY COMMUNICATIONS PRODUCTS CO.
(m)—C-174
TELECOMMUNICATION PRODUCTS CORP.
(d)—C-176
VICON INDUSTRIES INC. (m)—C-182
VIDEOTEK INC. (m)—C-182
WORLD VIDEO INC. (m)—C-184

0770-3980

—color monitors—rack

BARCO VIDEO & COMMUNICATIONS (m)—C-
142
CHANNELMATIC INC. (d)—C-147
CONRAC DISPLAY PRODUCTS INC. (m)—C-
149
ELECTROHOME LTD. (m)—C-152
HITACHI DENSHI AMERICA LTD. (m)—C-156
KEGAMI ELECTRONICS (U.S.A.) INC. (m)—
C-157
JAVELIN ELECTRONICS (m)—C-158
JVC PROFESSIONAL PRODUCTS CO. (m &
d)—C-159
PESA AMERICA INC. (m)—C-168
QSI SYSTEMS INC. (d & r)—C-170
RICHARDSON ELECTRONICS LTD. (d)—C-
171
SONY COMMUNICATIONS PRODUCTS CO.
(m)—C-174
VIDEOTEK INC. (m)—C-182

0770-4000

—color monitors—standalone

BARCO VIDEO & COMMUNICATIONS (m)—C-
142
CHANNELMATIC INC. (d)—C-147
CONRAC DISPLAY PRODUCTS INC. (m)—C-
149
ELECTROHOME LTD. (m)—C-152

HITACHI DENSHI AMERICA LTD. (m)—C-156
KEGAMI ELECTRONICS (U.S.A.) INC. (m)—
C-157
JAVELIN ELECTRONICS (m)—C-158
JVC PROFESSIONAL PRODUCTS CO. (m &
d)—C-159
PESA AMERICA INC. (m)—C-168
QSI SYSTEMS INC. (d & r)—C-170
RICHARDSON ELECTRONICS LTD. (d)—C-
171
SONY COMMUNICATIONS PRODUCTS CO.
(m)—C-174
VIDEOTEK INC. (m)—C-182
WORLD VIDEO INC. (m)—C-164

0770-4020

—pulse cross

COMMUNICATIONS SYSTEMS GROUP (d &
r)—C-148
CONRAC DISPLAY PRODUCTS INC. (m)—C-
149
dB COMMUNICATIONS INC. (d & r)—C-150
ELECTROHOME LTD. (m)—C-152
KEGAMI ELECTRONICS (U.S.A.) INC. (m)—
C-157
PESA AMERICA INC. (m)—C-168
VIDEOTEK INC. (m)—C-182

0770-4040

—receiver/monitors

COMMUNICATIONS SYSTEMS GROUP (d &
r)—C-148
dB COMMUNICATIONS INC. (d & r)—C-150
KEGAMI ELECTRONICS (U.S.A.) INC. (m)—
C-157
JVC PROFESSIONAL PRODUCTS CO. (m &
d)—C-159
SHARP ELECTRONICS CORP. (m)—C-173
TELECOMMUNICATION PRODUCTS CORP.
(d)—C-176
VIDEOTEK INC. (m)—C-182
WORLD VIDEO INC. (m)—C-164

0770-4060

—waveform

COMMUNICATIONS SYSTEMS GROUP (d &
r)—C-148
dB COMMUNICATIONS INC. (d & r)—C-150
ELECTROHOME LTD. (m)—C-152
HITACHI DENSHI AMERICA LTD. (m)—C-156
MAGNI SYSTEMS INC. (m)—C-163
MAZE BROADCAST INC. (d)—C-163
MERLIN ENGINEERING WORKS (m)—C-163
MICOR VIDEO EQUIPMENT SALES INC. (r)—
C-164
VIDEOTEK INC. (m)—C-182

0770-4080**Multiple Access Controllers**

THE GRASS VALLEY GROUP INC. (m)—C-
155
MPCS VIDEO INDUSTRIES INC. (d)—C-165
OETICS BROADCAST (m)—C-167
TELE-MEASUREMENTS INC. (d)—C-177
VALLEY INTERNATIONAL INC. (m)—C-180

0770-4100**Phase Correctors, Cart**

HOLZBERG INC. (d)—C-157
HOWE TECHNOLOGIES CORP. (m)—C-157
MPCS VIDEO INDUSTRIES INC. (d)—C-165

0770-4120**Post-Production Equipment**

ADWAR VIDEO CORP. (d & r)—C-137
AMPEX CORP. (m)—C-139

Studio Equipment & Supplies—0700

AUDIOVISUAL INC. (d)—C-142
BENCHER INC. (m)—C-143
CENTER VIDEO INDUSTRIAL CO. INC. (d)—C-146
CENTRAL DYNAMICS LTD. (m & r)—C-146
CIPHER DIGITAL INC. (m)—C-147
COMMUNICATIONS SYSTEMS GROUP (d & r)—C-148
CONVERGENCE (m)—C-149
CROSSPOINT LATCH CORP. (m)—C-149
DIGITAL F/X INC. (m)—C-150
DISCOUNT VIDEO WAREHOUSE (d)—C-151
ECCO INC./CONVERGENCE (m)—C-152
FOR-A CORP. OF AMERICA (m)—C-154
THE GRASS VALLEY GROUP INC. (m)—C-155
JAMES GRUNDER & ASSOCIATES INC. (d)—C-155
HOLZBERG INC. (d)—C-157
JVC PROFESSIONAL PRODUCTS CO. (m & d)—C-159
LANDY ASSOCIATES INC. (d)—C-160
LINES VIDEO SYSTEMS (d)—C-161
MAZE BROADCAST INC. (d)—C-163
MCI QUANTEL LTD. (d)—C-163
MICOR VIDEO EQUIPMENT SALES INC. (r)—C-164
MIDWEST COMMUNICATIONS CORP. (d)—C-164
NEC AMERICA INC. (m)—C-166
PALTEX (m)—C-168
PEP INC. (m)—C-168
PHOTOGRAPHIC EQUIPMENT SERVICE INC. (m)—C-168
QUANTA CORP. (m)—C-170
ROSCOR CORP. (d & r)—C-172
SONY COMMUNICATIONS PRODUCTS CO. (m)—C-174
TEK MEDIA SUPPLY CO. (d)—C-176
TELE-MEASUREMENTS INC. (d)—C-177
THOMSON BROADCAST (m)—C-178
TIMELINE INC. (m)—C-179
UNITED MEDIA (m)—C-180

0770-4140

—editor/controllers

ADWAR VIDEO CORP. (d & r)—C-137
AMPEX CORP. (m)—C-139
CIPHER DIGITAL INC. (m)—C-147
COMMUNICATIONS SYSTEMS GROUP (d & r)—C-148
CONVERGENCE (m)—C-149
DIGITAL F/X INC. (m)—C-150
DISCOUNT VIDEO WAREHOUSE (d)—C-151
ECCO INC./CONVERGENCE (m)—C-152
THE GRASS VALLEY GROUP INC. (m)—C-155
JVC PROFESSIONAL PRODUCTS CO. (m & d)—C-159
LYON LAMB VIDEO ANIMATION SYSTEMS INC. (m)—C-162
PALTEX (m)—C-168
QUANTEL INC. (m)—C-170
SONY COMMUNICATIONS PRODUCTS CO. (m)—C-174
TIMELINE INC. (m)—C-179
UNITED MEDIA (m)—C-180

0770-4160

—multisource editors

AMPEX CORP. (m)—C-139
CIPHER DIGITAL INC. (m)—C-147
COMMUNICATIONS SYSTEMS GROUP (d & r)—C-148
CONVERGENCE (m)—C-149
DIGITAL F/X INC. (m)—C-150
ECCO INC./CONVERGENCE (m)—C-152
THE GRASS VALLEY GROUP INC. (m)—C-155
JVC PROFESSIONAL PRODUCTS CO. (m & d)—C-159
PALTEX (m)—C-168

SONY COMMUNICATIONS PRODUCTS CO. (m)—C-174
UNITED MEDIA (m)—C-180

0770-4180

—proprietary time code systems

ADAMS-SMITH (m)—C-137
CIPHER DIGITAL INC. (m)—C-147
COMMUNICATIONS SYSTEMS GROUP (d & r)—C-148
ESE (m)—C-153
LYON LAMB VIDEO ANIMATION SYSTEMS INC. (m)—C-162
UNITED MEDIA (m)—C-180

0770-4200

—SMPTE time code generators, readers

ADAMS-SMITH (m)—C-137
AUDIOVISUAL INC. (d)—C-142
CIPHER DIGITAL INC. (m)—C-147
COMMUNICATIONS SYSTEMS GROUP (d & r)—C-148
DISCOUNT VIDEO WAREHOUSE (d)—C-151
ECCO INC./CONVERGENCE (m)—C-152
ESE (m)—C-153
EVERTZ MICROSYSTEMS LTD. (m)—C-153
FUSION ELECTRONICS INC. (d)—C-154
GRAY ENGINEERING LABORATORIES INC. (m)—C-155
MIDWEST COMMUNICATIONS CORP. (d)—C-164
MULTI-TRACK MAGNETICS/RANGERTONE (m)—C-166
PEP INC. (m)—C-168
SHINTRON CO. INC. (m)—C-173
SKOTEL CORP. (m)—C-174
SONY COMMUNICATIONS PRODUCTS CO. (m)—C-174
TIMELINE INC. (m)—C-179
UNITED MEDIA (m)—C-180

0770-4220

—SMPTE time code synchronizers

ADAMS-SMITH (m)—C-137
CIPHER DIGITAL INC. (m)—C-147
COMMUNICATIONS SYSTEMS GROUP (d & r)—C-148
EVERTZ MICROSYSTEMS LTD. (m)—C-153
MULTI-TRACK MAGNETICS/RANGERTONE (m)—C-166
TIMELINE INC. (m)—C-179
UNITED MEDIA (m)—C-180

0770-4240

Power Supplies/Cases

THE CAMERA MART INC. (d)—C-145
FREZZOLINI ELECTRONICS INC. (m & d & r)—C-154
MPCS VIDEO INDUSTRIES INC. (d)—C-165
PRECISE POWER CORP. (m)—C-169
RF TECHNOLOGIES (d)—C-171
SOLA (m)—C-174

0770-4260

Production Switchers

ALTA GROUP INC. (m)—C-139
AMPEX CORP. (m)—C-139
AUDIOVISUAL INC. (d)—C-142
AVS BROADCAST LTD. (m)—C-142
BEAVERONICS INC. (m)—C-143
CENTER VIDEO INDUSTRIAL CO. INC. (d)—C-146
CENTRAL DYNAMICS LTD. (m & r)—C-146
COMMUNICATIONS SYSTEMS GROUP (d & r)—C-148
CROSSPOINT LATCH CORP. (m)—C-149
DISCOUNT VIDEO WAREHOUSE (d)—C-151
ECHOLAB INC. (m)—C-152

FOR-A CORP. OF AMERICA (m)—C-154
FUSION ELECTRONICS INC. (d)—C-154
THE GRASS VALLEY GROUP INC. (m)—C-155
INTERNATIONAL NUCLEAR CORP. (m)—C-158
JVC PROFESSIONAL PRODUCTS CO. (m & d)—C-159
MICOR VIDEO EQUIPMENT SALES INC. (r)—C-164
MIDWEST COMMUNICATIONS CORP. (d)—C-164
MPCS VIDEO INDUSTRIES INC. (d)—C-165
ROSCOR CORP. (d & r)—C-172
SPECTRUM (d)—C-174
THOMSON BROADCAST (m)—C-178
UTAH SCIENTIFIC INC. (m)—C-180
VGV INC. (m)—C-182
VIDEOTEK INC. (m)—C-182

0770-4280

—special EFX

ALTA GROUP INC. (m)—C-139
AMPEX CORP. (m)—C-139
AVS BROADCAST LTD. (m)—C-142
CENTRAL DYNAMICS LTD. (m & r)—C-146
CROSSPOINT LATCH CORP. (m)—C-149
DIGITAL SERVICES CORP. (DSC) (m)—C-150
ECHOLAB INC. (m)—C-152
THE GRASS VALLEY GROUP INC. (m)—C-155
JAMES GRUNDER & ASSOCIATES INC. (d)—C-155
INTERNATIONAL NUCLEAR CORP. (m)—C-158
MAZE BROADCAST INC. (d)—C-163
MCI QUANTEL LTD. (d)—C-163
NEC AMERICA INC. (m)—C-166
VGV INC. (m)—C-182
VIDEOTEK INC. (m)—C-182

0770-4300

—automated

CROSSPOINT LATCH CORP. (m)—C-149
VGV INC. (m)—C-182

0770-4320

—compact studio/mobile

AMPEX CORP. (m)—C-139
CROSSPOINT LATCH CORP. (m)—C-149
THE GRASS VALLEY GROUP INC. (m)—C-155
INTERNATIONAL NUCLEAR CORP. (m)—C-158
PANASONIC COMMUNICATIONS & SYSTEMS CO. (m)—C-168
THOMSON BROADCAST (m)—C-178
VGV INC. (m)—C-182
VIDEOTEK INC. (m)—C-182

0770-4340

—large studio

AMPEX CORP. (m)—C-139
CROSSPOINT LATCH CORP. (m)—C-149
ECHOLAB INC. (m)—C-152
THE GRASS VALLEY GROUP INC. (m)—C-155
INTERNATIONAL NUCLEAR CORP. (m)—C-158
PANASONIC COMMUNICATIONS & SYSTEMS CO. (m)—C-168
THOMSON BROADCAST (m)—C-178
VGV INC. (m)—C-182

0770-4360

—portable

CROSSPOINT LATCH CORP. (m)—C-149
ECHOLAB INC. (m)—C-152

INTERNATIONAL NUCLEAR CORP. (m)—C-158
JVC PROFESSIONAL PRODUCTS CO. (m & d)—C-159
PANASONIC COMMUNICATIONS & SYSTEMS CO. (m)—C-168
QUALITY VIDEO SUPPLY CORP. (d)—C-170

0770-4380

—post-production

AMPEX CORP. (m)—C-139
CENTRAL DYNAMICS LTD. (m & r)—C-146
CROSSPOINT LATCH CORP. (m)—C-149
DIGITAL SERVICES CORP. (DSC) (m)—C-150
ECHOLAB INC. (m)—C-152
THE GRASS VALLEY GROUP INC. (m)—C-155
INTERNATIONAL NUCLEAR CORP. (m)—C-158
JVC PROFESSIONAL PRODUCTS CO. (m & d)—C-159
PANASONIC COMMUNICATIONS & SYSTEMS CO. (m)—C-168
THOMSON BROADCAST (m)—C-178
TIMELINE INC. (m)—C-179
VGV INC. (m)—C-182
VIDEOTEK INC. (m)—C-182

0770-4400

Projection TV-Forward Throw

ADWAR VIDEO CORP. (d & r)—C-137
AUDIOVISUAL INC. (d)—C-142
CENTER VIDEO INDUSTRIAL CO. INC. (d)—C-146
COMMUNICATIONS SYSTEMS GROUP (d & r)—C-148
DISCOUNT VIDEO WAREHOUSE (d)—C-151
ELECTROHOME LTD. (m)—C-152
KEGAMI ELECTRONICS (U.S.A.) INC. (d)—C-157
MPCS VIDEO INDUSTRIES INC. (d)—C-165
ROSCOR CORP. (d & r)—C-172
SHARP ELECTRONICS CORP. (m)—C-173
SONY COMMUNICATIONS PRODUCTS CO. (m)—C-174

0770-4420

Reader For Time Code In Vertical Interval

ADAMS-SMITH (m)—C-137
COMMUNICATIONS SYSTEMS GROUP (d & r)—C-148
ECCO INC./CONVERGENCE (m)—C-152
EVERTZ MICROSYSTEMS LTD. (m)—C-153
GRAY ENGINEERING LABORATORIES INC. (m)—C-155
MICOR VIDEO EQUIPMENT SALES INC. (r)—C-164
ROSCOR CORP. (d & r)—C-172
TELE-TECH ELECTRONICS LTD. (d)—C-177

0770-4440

Receiver, TV Aural

COMREX CORP. (m)—C-148
COMTEK INC. (m)—C-148
SHARP ELECTRONICS CORP. (m)—C-173
TELE-MEASUREMENTS INC. (d)—C-177
T.F.T. INC. (m)—C-178

0770-4460

Recorders, Videotape

ADWAR VIDEO CORP. (d & r)—C-137
A.F. ASSOCIATES INC. (d)—C-137
AMPEX CORP. (m)—C-139
AUDIOVISUAL INC. (d)—C-142
CENTER VIDEO INDUSTRIAL CO. INC. (d & r)—C-146

CHANNELMATIC INC. (d)—C-147
 COMMUNICATIONS SYSTEMS GROUP (d & r)—C-148
 DISCOUNT VIDEO WAREHOUSE (d)—C-151
 FIRST CAMERA VIDEO (d)—C-153
 FUSION ELECTRONICS INC. (d)—C-154
 FUTURE PRODUCTIONS INC. (d)—C-154
 HITACHI DENSHI AMERICA LTD. (m)—C-156
 JAVELIN ELECTRONICS (m)—C-158
 JVC PROFESSIONAL PRODUCTS CO. (m & d)—C-159
 LANDY ASSOCIATES INC. (d)—C-160
 MAZE BROADCAST INC. (d)—C-163
 MEGA HERTZ (d)—C-163
 MERLIN ENGINEERING WORKS (m)—C-163
 MICOR VIDEO EQUIPMENT SALES INC. (r)—C-164
 MIDWEST COMMUNICATIONS CORP. (d)—C-164
 MPC'S VIDEO INDUSTRIES INC. (d)—C-165
 OETICS BROADCAST (d)—C-167
 PEIRCE-PHELPS INC. (d)—C-168
 ROSCOR CORP. (d & r)—C-172
 SHARP ELECTRONICS CORP. (m)—C-173
 SONY COMMUNICATIONS PRODUCTS CO. (m)—C-174
 STUDIO FILM & TAPE (LA) INC. (d)—C-175
 TELECOMMUNICATION PRODUCTS CORP. (d)—C-176
 TELE-MEASUREMENTS INC. (d)—C-177
 VAUGHN COMMUNICATIONS GROUP 3 (r)—C-182
 VICON INDUSTRIES INC. (m)—C-182

0770-4500
 —1/2 inch

ADWAR VIDEO CORP. (d & r)—C-137
 A.F. ASSOCIATES INC. (d)—C-137
 AMPEX CORP. (m)—C-139
 CHANNELMATIC INC. (d)—C-147
 DISCOUNT VIDEO WAREHOUSE (d)—C-151
 FIRST CAMERA VIDEO (d)—C-153
 FUTURE PRODUCTIONS INC. (d)—C-154
 HITACHI DENSHI AMERICA LTD. (m)—C-156
 JAVELIN ELECTRONICS (m)—C-158
 JVC PROFESSIONAL PRODUCTS CO. (m & d)—C-159
 MICOR VIDEO EQUIPMENT SALES INC. (r)—C-164
 MOVIOLA/J & R FILM CO. INC. (d)—C-165
 SHARP ELECTRONICS CORP. (m)—C-173
 SONY COMMUNICATIONS PRODUCTS CO. (m)—C-174
 VICON INDUSTRIES INC. (m)—C-182

0770-4520
 —3/4 inch

ADWAR VIDEO CORP. (d & r)—C-137
 A.F. ASSOCIATES INC. (d)—C-137
 CHANNELMATIC INC. (d)—C-147
 DISCOUNT VIDEO WAREHOUSE (d)—C-151
 FIRST CAMERA VIDEO (d)—C-153
 JVC PROFESSIONAL PRODUCTS CO. (m & d)—C-159
 MICOR VIDEO EQUIPMENT SALES INC. (r)—C-164
 MOVIOLA/J & R FILM CO. INC. (d)—C-165
 T. R. PITTS CO. (d)—C-169
 SONY COMMUNICATIONS PRODUCTS CO. (m)—C-174
 TELECOMMUNICATION PRODUCTS CORP. (d)—C-176

0770-4540
 —1 inch

A.F. ASSOCIATES INC. (d)—C-137
 AMPEX CORP. (m)—C-139
 FIRST CAMERA VIDEO (d)—C-153
 HITACHI DENSHI AMERICA LTD. (m)—C-156
 MICOR VIDEO EQUIPMENT SALES INC. (r)—C-164
 SONY COMMUNICATIONS PRODUCTS CO. (m)—C-174

0770-4560
 —cleaners

ADWAR VIDEO CORP. (d)—C-137
 ASACA/SHIBASOKU CORP. OF AMERICA (m)—C-141
 AUDIO-TECHNICA U.S. INC. (m)—C-142
 BURLINGTON AUDIO/VIDEO TAPES INC. (d)—C-144
 G. C. ELECTRONICS CO. (m)—C-154
 LIBERTY INDUSTRIES INC. (m & d)—C-161
 LPS LABORATORIES INC. (m)—C-162
 RTIRESEARCH TECHNOLOGY INTERNATIONAL (m)—C-172
 SEI ELECTRONICS (d)—C-173
 STUDIO FILM & TAPE (LA) INC. (d)—C-175
 TEK MEDIA SUPPLY CO. (d)—C-176

0770-4580
 —degaussers

AMPEX CORP. (m)—C-139
 AVSC INC. (m & d)—C-142
 BURLINGTON AUDIO/VIDEO TAPES INC. (d)—C-144
 CMC VIDEO OPERATION (m)—C-147
 COMMUNICATIONS SYSTEMS GROUP (d & r)—C-148
 GARNER INDUSTRIES (m)—C-154
 MULTI-TRACK MAGNETICS/RANGERTONE (d)—C-166
 RTIRESEARCH TECHNOLOGY INTERNATIONAL (m)—C-172
 SEI ELECTRONICS (d)—C-173
 TABER MANUFACTURING & ENGINEERING CO. (m & d)—C-176
 TEK MEDIA SUPPLY CO. (d)—C-176

0770-4600
 —extended play kit

MERLIN ENGINEERING WORKS (m)—C-163

0770-4620
 —logging

BURLINGTON AUDIO/VIDEO TAPES INC. (d)—C-144
 MERLIN ENGINEERING WORKS (m)—C-163
 MOVIOLA/J & R FILM CO. INC. (d)—C-165
 QSI SYSTEMS INC. (d & r)—C-170

0770-4640
 —parts & accessories

ADWAR VIDEO CORP. (d & r)—C-137
 BURLINGTON AUDIO/VIDEO TAPES INC. (d)—C-144
 FUSION ELECTRONICS INC. (d)—C-154
 GENEVA GROUP OF COMPANIES (m)—C-155
 HITACHI DENSHI AMERICA LTD. (m)—C-156
 MERLIN ENGINEERING WORKS (m)—C-163
 PANASONIC COMMUNICATIONS & SYSTEMS CO. (m)—C-168
 PEP INC. (m)—C-168
 SEI ELECTRONICS (d)—C-173
 TENTEL CORP. (m)—C-178
 UNITED AD LABEL CO. INC. (m)—C-180
 VIDEOLAB (m)—C-182

0770-4660
 —parts & accessories—caption assemblies

MERLIN ENGINEERING WORKS (m)—C-163
 PANASONIC COMMUNICATIONS & SYSTEMS CO. (m)—C-168
 SEI ELECTRONICS (d)—C-173

0770-4680
 —parts & accessories—care kits

GENEVA GROUP OF COMPANIES (m)—C-155
 PANASONIC COMMUNICATIONS & SYSTEMS CO. (m)—C-168
 TENTEL CORP. (m)—C-178
 THE TEXWIPE CO. (m)—C-178

0770-4700
 —parts & accessories—drive motor power supplies

PANASONIC COMMUNICATIONS & SYSTEMS CO. (m)—C-168

0770-4720
 —parts & accessories—electronics

ALLIED ELECTRONICS (d)—C-138
 PANASONIC COMMUNICATIONS & SYSTEMS CO. (m)—C-168
 SEI ELECTRONICS (d)—C-173

0770-4740
 —parts & accessories—heads

AMPEX CORP. (m)—C-139
 PANASONIC COMMUNICATIONS & SYSTEMS CO. (m)—C-168
 SEI ELECTRONICS (d)—C-173
 VIDEOLAB (m)—C-182

0770-4760
 —parts & accessories—head alignment equipment

GENEVA GROUP OF COMPANIES (m)—C-155
 MERLIN ENGINEERING WORKS (m)—C-163
 PANASONIC COMMUNICATIONS & SYSTEMS CO. (m)—C-168
 SEI ELECTRONICS (d)—C-173
 TENTEL CORP. (m)—C-178

0770-4780
 —parts & accessories—heads, rebuilt

AMPEX CORP. (m)—C-139
 CMC VIDEO OPERATION (m)—C-147
 PANASONIC COMMUNICATIONS & SYSTEMS CO. (m)—C-168

0770-4800
 —parts & accessories—heads, replacement

AMPEX CORP. (m)—C-139
 CMC VIDEO OPERATION (m)—C-147
 PANASONIC COMMUNICATIONS & SYSTEMS CO. (m)—C-168
 SEI ELECTRONICS (d)—C-173

0770-4820
 —parts & accessories—motors

PANASONIC COMMUNICATIONS & SYSTEMS CO. (m)—C-168
 SEI ELECTRONICS (d)—C-173

0770-4840
 —parts & accessories—reels

BURLINGTON AUDIO/VIDEO TAPES INC. (d)—C-144
 MOVIOLA/J & R FILM CO. INC. (m)—C-165
 PANASONIC COMMUNICATIONS & SYSTEMS CO. (m)—C-168
 STUDIO FILM & TAPE (LA) INC. (d)—C-175

0770-4860
 —parts & accessories—rewinders

PANASONIC COMMUNICATIONS & SYSTEMS CO. (m)—C-168
 RTIRESEARCH TECHNOLOGY INTERNATIONAL (m)—C-172

0770-4880
 —parts & accessories—serve modifications

PANASONIC COMMUNICATIONS & SYSTEMS CO. (m)—C-168

0770-4900
 —parts & accessories—speed controls

PANASONIC COMMUNICATIONS & SYSTEMS CO. (m)—C-168

0770-4920
 —parts & accessories—synchronizers

CIPHER DIGITAL INC. (m)—C-147
 EVERTZ MICROSYSTEMS LTD. (m)—C-153
 PANASONIC COMMUNICATIONS & SYSTEMS CO. (m)—C-168
 TIMELINE INC. (m)—C-179

0770-4940
 —parts & accessories—tape deck cabinets

PANASONIC COMMUNICATIONS & SYSTEMS CO. (m)—C-168
 TEK MEDIA SUPPLY CO. (d)—C-176

0770-4960
 —parts & accessories—tape decks

PANASONIC COMMUNICATIONS & SYSTEMS CO. (m)—C-168

0770-4980
 —parts & accessories—tension controls

PANASONIC COMMUNICATIONS & SYSTEMS CO. (m)—C-168

0770-5000
 —parts & accessories—tension gauges

PANASONIC COMMUNICATIONS & SYSTEMS CO. (m)—C-168
 TENTEL CORP. (m)—C-178

0770-5020
 —parts & accessories—transport services

MERLIN ENGINEERING WORKS (m)—C-163
 PANASONIC COMMUNICATIONS & SYSTEMS CO. (m)—C-168

0770-5040
 —parts & accessories—velocity error correctors

PANASONIC COMMUNICATIONS & SYSTEMS CO. (m)—C-168

0770-5060
 —quad

BURLINGTON AUDIO/VIDEO TAPES INC. (d)—C-144
 CCTV CORP. (m)—C-146
 MERLIN ENGINEERING WORKS (m)—C-163

Studio Equipment & Supplies—0700

0770-5080

—reconditioned machines

AMPEX CORP. (m)—C-139
CENTER VIDEO INDUSTRIAL CO. INC. (d)—C-146
MERLIN ENGINEERING WORKS (m)—C-163
MICOR VIDEO EQUIPMENT SALES INC. (r)—C-164

0770-5100

—slow motion replay

ADWAR VIDEO CORP. (d)—C-137
NEC AMERICA INC. (m)—C-166
PANASONIC COMMUNICATIONS & SYSTEMS CO. (m)—C-168
SONY COMMUNICATIONS PRODUCTS CO. (m)—C-174

0770-5120

Remote Control Systems, Video

A.F. ASSOCIATES INC. (d)—C-137
ALAMAR ELECTRONICS USA INC. (m)—C-138
ANDREW CORP. (m)—C-140
BROADCAST MICROWAVE SERVICES INC. (m)—C-144
CATV SERVICES INC. (d)—C-145
CENTRAL DYNAMICS LTD. (m & r)—C-146
COHU INC. (m & r)—C-148
COMMUNICATIONS SYSTEMS GROUP (d & r)—C-148
DI-TECH INC. (m)—C-151
EVERTZ MICROSYSTEMS LTD. (m)—C-153
FUTURE PRODUCTIONS INC. (m)—C-154
THE GRASS VALLEY GROUP INC. (m)—C-155
HALLIKAINEN & FRIENDS INC. (m)—C-156
MEMTEK PRODUCTS/MEMOREX AUDIO & VIDEO (m)—C-163
MPCS VIDEO INDUSTRIES INC. (d)—C-165
ODETICS BROADCAST (m)—C-167
PHOTOGRAPHIC EQUIPMENT SERVICE INC. (m)—C-168
PORTAC INC. (m)—C-169
ROHDE & SCHWARZ INC. (m)—C-171
VAUGHN COMMUNICATIONS GROUP 3 (r)—C-182
VERSATECH INDUSTRIES INC. (m)—C-182
VICON INDUSTRIES INC. (m)—C-182
VIDEO DATA SYSTEMS (m)—C-182
VIDEO MEDIA (m)—C-182

0770-5140

Remote Pickup Equipment

RF TECHNOLOGY INC. (m)—C-171

0770-5160

Reticule Safe Area/Title

BROADCAST VIDEO SYSTEMS LTD. (m)—C-144
GRAY ENGINEERING LABORATORIES INC. (m)—C-155
LEITCH VIDEO OF AMERICA INC. (m)—C-161

0770-5240

Safe Area Generators

ASACA/SHIBASOKU CORP. OF AMERICA (m)—C-141
BROADCAST VIDEO SYSTEMS LTD. (m)—C-144
GRAY ENGINEERING LABORATORIES INC. (m)—C-155
LEITCH VIDEO OF AMERICA INC. (m)—C-161
LENCO INC. (m)—C-161
MPCS VIDEO INDUSTRIES INC. (d)—C-165
QSI SYSTEMS INC. (m)—C-170
WORLD VIDEO INC. (m)—C-184

0770-5260

Signal Processing Equipment

AUDIOVISUAL INC. (d)—C-142
BROADCAST VIDEO SYSTEMS LTD. (m)—C-144
CATEL TELECOMMUNICATIONS (m)—C-145
CATV SERVICES INC. (d)—C-145
DORROUGH ELECTRONICS (m)—C-151
THE GRASS VALLEY GROUP INC. (m)—C-155
INTERNATIONAL NUCLEAR CORP. (m)—C-158
LEITCH VIDEO OF AMERICA INC. (m)—C-161
LENCO INC. (m)—C-161
MAGNI SYSTEMS INC. (m)—C-163
NEVE (m & d)—C-166
ORBAN (m)—C-167
TELEMET (m)—C-177
VALLEY INTERNATIONAL INC. (m)—C-180
VICON INDUSTRIES INC. (m)—C-182
WHEATSTONE CORP. (m)—C-163

0770-5280

Signal Multiplexes

TELE-MEASUREMENTS INC. (d)—C-177

0770-5300

Simulcasting Equipment

TELE-MEASUREMENTS INC. (d)—C-177

0770-5320

Slides, Test

LANDY ASSOCIATES INC. (d)—C-160
PHOTOGRAPHIC EQUIPMENT SERVICE INC. (m)—C-168
QUALITY VIDEO SUPPLY CORP. (d)—C-170

0770-5340

Slow Motion Recorders & Accessories

DEDO WEIGERT FILM GmbH (d)—C-150
NEC AMERICA INC. (m)—C-166
ODETICS BROADCAST (m)—C-167
SONY COMMUNICATIONS PRODUCTS CO. (m)—C-174

0770-5360

—disc action recorder

OPTICAL DISC CORP. (m)—C-167

0770-5380

—slo-mo controller

HITACHI DENSHI AMERICA LTD. (m)—C-156
VIDEO MEDIA (m)—C-182

0770-5400

—slow scan recorder

CCTV CORP. (m)—C-146

0770-5420

—video animation controllers

LYON LAMB VIDEO ANIMATION SYSTEMS INC. (m)—C-162
OXBERRY (m)—C-167
VIDEO MEDIA (m)—C-182

0770-5440

Slow Scan TV Systems

CCTV CORP. (m)—C-146
COLORADO VIDEO INC. (m)—C-148
NEC AMERICA INC. (m)—C-166

0770-5460

Sound Level Meters

DORROUGH ELECTRONICS (m)—C-151
SIMPSON ELECTRIC CO. (m)—C-174

0770-5480

Special Effects Equipment

ABEKAS VIDEO SYSTEMS INC. (m)—C-137
ALTA GROUP INC. (m)—C-139
AMPEX CORP. (m)—C-139
AUDIOVISUAL INC. (d)—C-142
AURORA SYSTEMS (m)—C-142
BENCHER INC. (m)—C-143
CENTER VIDEO INDUSTRIAL CO. INC. (d)—C-146
CENTRAL DYNAMICS LTD. (m & r)—C-146
DIGITAL F/X INC. (m)—C-150
DIGITAL SERVICES CORP. (DSC) (m)—C-150
DISCOUNT VIDEO WAREHOUSE (d)—C-151
FOR-A CORP. OF AMERICA (m)—C-154
THE GRASS VALLEY GROUP INC. (m)—C-155
HARRIS ALLIED BROADCAST EQUIPMENT (d)—C-156
INTERAD CORP. (m)—C-158
INTERNATIONAL NUCLEAR CORP. (m)—C-158
MCI QUANTELT LTD. (d)—C-163
M.H.S. INC. (m)—C-164
MICROTIME INC. (m)—C-164
MOLE-RICHARDSON CO. (m)—C-165
MPCS VIDEO INDUSTRIES INC. (d)—C-165
NCS INDUSTRIES (d)—C-166
NEC AMERICA INC. (m)—C-166
PERCE-PHELPS INC. (d)—C-168
PINNACLE SYSTEMS INC. (m)—C-169
QUANTELT INC. (m)—C-170
ROSCOR CORP. (d & r)—C-172
VAUGHN COMMUNICATIONS GROUP 3 (r)—C-182
VGV INC. (m)—C-182

0770-5500

—colorizers

COLORADO VIDEO INC. (m)—C-148
INTERNATIONAL NUCLEAR CORP. (m)—C-158
MCI QUANTELT LTD. (d)—C-163

0770-5520

—compressor/positioners

ALTA GROUP INC. (m)—C-139
DIGITAL F/X INC. (m)—C-150
DISCOUNT VIDEO WAREHOUSE (d)—C-151
MCI QUANTELT LTD. (d)—C-163
RANK CINTEL UNIMEDIA (d & r)—C-170

0770-5540

—digital otf processors

ALTA GROUP INC. (m)—C-139
DIGITAL F/X INC. (m)—C-150
DIGITAL SERVICES CORP. (DSC) (m)—C-150
GML NORTH AMERICA (d)—C-155
THE GRASS VALLEY GROUP INC. (m)—C-155
MCI QUANTELT LTD. (d)—C-163
MICROTIME INC. (m)—C-164
NEC AMERICA INC. (m)—C-166
PINNACLE SYSTEMS INC. (m)—C-169
QUANTELT INC. (m)—C-170
THOMSON BROADCAST (r)—C-178

0770-5560

—chromakeyers

BROADCAST VIDEO SYSTEMS LTD. (m)—C-144
CENTRAL DYNAMICS LTD. (m & r)—C-146

COMMUNICATIONS SYSTEMS GROUP (d & r)—C-148
CROSSPOINT LATCH CORP. (m)—C-149
INTERNATIONAL NUCLEAR CORP. (m)—C-158
NEC AMERICA INC. (m)—C-166
OMICRON VIDEO (m)—C-167
ULTIMATE CORP. (m)—C-180

0770-5580

—chromakeyers—encoded

CENTRAL DYNAMICS LTD. (m & r)—C-146
COMMUNICATIONS SYSTEMS GROUP (d & r)—C-148
CROSSPOINT LATCH CORP. (m)—C-149
INTERNATIONAL NUCLEAR CORP. (m)—C-158
OMICRON VIDEO (m)—C-167

0770-5600

—chromakeyers—RGB

BROADCAST VIDEO SYSTEMS LTD. (m)—C-144
CENTRAL DYNAMICS LTD. (m & r)—C-146
COMMUNICATIONS SYSTEMS GROUP (d & r)—C-148
CROSSPOINT LATCH CORP. (m)—C-149
MCI QUANTELT LTD. (d)—C-163
OMICRON VIDEO (m)—C-167
ULTIMATE CORP. (m)—C-180
VIDEOTEK INC. (m)—C-182

0770-5620

—keyers

BROADCAST VIDEO SYSTEMS LTD. (m)—C-144
CENTRAL DYNAMICS LTD. (m & r)—C-146
COMMUNICATIONS SYSTEMS GROUP (d & r)—C-148
CONVERGENCE (m)—C-149
DIGITAL F/X INC. (m)—C-150
DISPLAY SYSTEMS INTERNATIONAL INC. (m)—C-151
GRAHAM-PATTEN SYSTEMS INC. (m & d)—C-155
IMAGE VIDEO LTD. (m)—C-157
INTERNATIONAL NUCLEAR CORP. (m)—C-158
KNOX VIDEO (m)—C-160
MPB TECHNOLOGIES INC. (m & d)—C-165
THOMSON BROADCAST (m)—C-178
VGV INC. (m)—C-182

0770-5640

—keyers—downstream

BEAVERONICS INC. (m)—C-143
BROADCAST VIDEO SYSTEMS LTD. (m)—C-144
CENTRAL DYNAMICS LTD. (m & r)—C-146
COMMUNICATIONS SYSTEMS GROUP (d & r)—C-148
CONVERGENCE (m)—C-149
DIGITAL F/X INC. (m)—C-150
DISPLAY SYSTEMS INTERNATIONAL INC. (m)—C-151
GRAHAM-PATTEN SYSTEMS INC. (m & d)—C-155
IMAGE VIDEO LTD. (m)—C-157
INTERNATIONAL NUCLEAR CORP. (m)—C-158
OMICRON VIDEO (m)—C-167
VGV INC. (m)—C-182

0770-5660

—keyers—nonadditive

BROADCAST VIDEO SYSTEMS LTD. (m)—C-144
CENTRAL DYNAMICS LTD. (m & r)—C-146

COMMUNICATIONS SYSTEMS GROUP (d & r)—C-148
 GRAHAM-PATTEN SYSTEMS INC. (m & d)—C-155
 KNOX VIDEO (m)—C-160
 OMCRON VIDEO (m)—C-167

0770-5680**—standalone otx generators**

AMPEX CORP. (m)—C-139
 CENTRAL DYNAMICS LTD. (m & r)—C-146
 COMMUNICATIONS SYSTEMS GROUP (d & r)—C-148
 DIGITAL F/X INC. (m)—C-150
 THE GRASS VALLEY GROUP INC. (m)—C-155
 MCI QUANTEL LTD. (d)—C-163
 MICROTIME INC. (m)—C-164
 QUANTEL INC. (m)—C-170

0770-5700**—video insert**

BROADCAST VIDEO SYSTEMS LTD. (m)—C-144
 DIGITAL F/X INC. (m)—C-150
 KNOX VIDEO (m)—C-160
 MCI QUANTEL LTD. (d)—C-163

0770-5720**Standards****Converters/Services**

A.F. ASSOCIATES INC. (d)—C-137
 AVS BROADCAST LTD. (m)—C-142
 THE GRASS VALLEY GROUP INC. (m)—C-155
 MERLIN ENGINEERING WORKS (m)—C-163
 MPSC VIDEO INDUSTRIES INC. (d)—C-165
 QUANTEL INC. (m)—C-170
 ROSCOR CORP. (d & r)—C-172
 THOMSON BROADCAST (m)—C-178
 VIDEO INTERNATIONAL (m)—C-182

0770-5740**Still Stores, Slow Motion**

HOTRONIC INC. (m)—C-157
 NEC AMERICA INC. (m)—C-166
 ROSCOR CORP. (d & r)—C-172
 THOMSON BROADCAST (m)—C-178

0770-5760**Still/Slide Store, Electronic**

ABEKAS VIDEO SYSTEMS INC. (m)—C-137
 ALTA GROUP INC. (m)—C-139
 AMPEX CORP. (m)—C-139
 ASTON FROM PALTEX (d)—C-141
 DUBNER COMPUTER SYSTEMS INC. (m)—C-151
 FUSION ELECTRONICS INC. (d)—C-154
 LEITCH VIDEO OF AMERICA INC. (m)—C-161
 M.H.S. INC. (m)—C-164
 MPSC VIDEO INDUSTRIES INC. (d)—C-165
 NEXUS DISPLAY SYSTEMS CORP. (m & d)—C-166
 PINNACLE SYSTEMS INC. (m)—C-169
 QUANTEL INC. (m)—C-170
 RANK CINTEL UNIMEDIA (d & r)—C-170
 ROSCOR CORP. (d & r)—C-172
 ULTIMATTE CORP. (m)—C-180

0770-5780**Switchers**

ABEKAS VIDEO SYSTEMS INC. (m)—C-137
 AMPEX CORP. (m)—C-139
 BSM BROADCAST SYSTEMS INC. (m & d)—C-144

CCTV CORP. (m)—C-146
 CENTRAL DYNAMICS LTD. (m & r)—C-146
 CHANNELMATIC INC. (m)—C-147
 COMMUNICATIONS SYSTEMS GROUP (d & r)—C-148
 CROSSPOINT LATCH CORP. (m)—C-149
 DISCOUNT VIDEO WAREHOUSE (d)—C-151
 DI-TECH INC. (m)—C-151
 DYNAIR ELECTRONICS INC. (m)—C-151
 FOR-A CORP. OF AMERICA (m)—C-154
 THE GRASS VALLEY GROUP INC. (m)—C-155
 HOTRONIC INC. (m)—C-157
 IMAGE VIDEO LTD. (m)—C-157
 INTERNATIONAL NUCLEAR CORP. (m)—C-158
 JVC PROFESSIONAL PRODUCTS CO. (m & d)—C-159
 LANDY ASSOCIATES INC. (d)—C-160
 LENCO INC. (m)—C-161
 MAZE BROADCAST INC. (d)—C-163
 M.H.S. INC. (m)—C-164
 MICOR VIDEO EQUIPMENT SALES INC. (r)—C-164
 OMCRON VIDEO (m)—C-167
 PANASONIC COMMUNICATIONS & SYSTEMS CO. (m)—C-168
 PENNY & GILES INC. (m & d)—C-168
 PORTAC INC. (m)—C-169
 RF TECHNOLOGIES (m & d)—C-171
 RMS ELECTRONICS INC./CATV DIV. (d)—C-171
 ROSCOR CORP. (d & r)—C-172
 TELE-ENGINEERING CORP. (m)—C-177
 THOMSON BROADCAST (m)—C-178
 UTAH SCIENTIFIC INC. (m)—C-180
 VGV INC. (m)—C-182
 VICON INDUSTRIES INC. (m)—C-182
 VIDEO ACCESSORY CORP. (m)—C-182

0770-5800**—crossbar**

INTERNATIONAL NUCLEAR CORP. (m)—C-158

0770-5820**—routing**

BROADCAST VIDEO SYSTEMS LTD. (m)—C-144
 BSM BROADCAST SYSTEMS INC. (m & d)—C-144
 CENTRAL DYNAMICS LTD. (m & r)—C-146
 CHANNELMATIC INC. (m)—C-147
 DATATEK CORP. (m)—C-150
 DI-TECH INC. (m)—C-151
 DYNAIR ELECTRONICS INC. (m)—C-151
 DYNAMIC TECHNOLOGY LTD. (m)—C-151
 THE GRASS VALLEY GROUP INC. (m)—C-155
 IMAGE VIDEO LTD. (m)—C-157
 INTERNATIONAL NUCLEAR CORP. (m)—C-158
 LAIRD TELEMEDIA INC. (m)—C-160
 MATCO CONTROL PRODUCTS (m)—C-163
 M.H.S. INC. (m)—C-164
 NEC AMERICA INC. (m)—C-166
 OMCRON VIDEO (m)—C-167
 SHINTRON CO. INC. (m)—C-173
 TELE-ENGINEERING CORP. (m)—C-177
 UTAH SCIENTIFIC INC. (m)—C-180
 VERSATECH INDUSTRIES INC. (m)—C-182

0770-5840**—video**

ABEKAS VIDEO SYSTEMS INC. (m)—C-137
 AMPEX CORP. (m)—C-139
 BSM BROADCAST SYSTEMS INC. (m & d)—C-144
 CECO COMMUNICATIONS INC. (d)—C-146
 CENTRAL DYNAMICS LTD. (m & r)—C-146
 CHANNELMATIC INC. (m)—C-147
 CROSSPOINT LATCH CORP. (m)—C-149

DATATEK CORP. (m)—C-150
 DIGITAL SERVICES CORP. (DSC) (m)—C-150
 DI-TECH INC. (m)—C-151
 DYNAIR ELECTRONICS INC. (m)—C-151
 DYNAMIC TECHNOLOGY LTD. (m)—C-151
 THE GRASS VALLEY GROUP INC. (m)—C-155
 IMAGE VIDEO LTD. (m)—C-157
 INTERNATIONAL NUCLEAR CORP. (m)—C-158
 LEITCH VIDEO OF AMERICA INC. (m)—C-161
 MATCO CONTROL PRODUCTS (m)—C-163
 MAZE BROADCAST INC. (d)—C-163
 M.H.S. INC. (m)—C-164
 OMCRON VIDEO (m)—C-167
 PECA INC. (m)—C-168
 PORTAC INC. (m)—C-169
 RF TECHNOLOGIES (m & d)—C-171
 ROSS VIDEO LTD. (m)—C-172
 TELE-ENGINEERING CORP. (m)—C-177
 UTAH SCIENTIFIC INC. (m)—C-180
 VERSATECH INDUSTRIES INC. (m)—C-182
 VGV INC. (m)—C-182
 VICON INDUSTRIES INC. (m)—C-182
 VIDEO DATA SYSTEMS (m)—C-182

0770-5860**—video switchers—computerized**

BSM BROADCAST SYSTEMS INC. (m & d)—C-144
 CCTV CORP. (m)—C-146
 CROSSPOINT LATCH CORP. (m)—C-149
 DYNAIR ELECTRONICS INC. (m)—C-151
 IMAGE VIDEO LTD. (m)—C-157
 INTERNATIONAL NUCLEAR CORP. (m)—C-158
 MATCO CONTROL PRODUCTS (m)—C-163
 RF TECHNOLOGIES (m & d)—C-171
 ROSS VIDEO LTD. (m)—C-172
 TELE-ENGINEERING CORP. (m)—C-177
 UTAH SCIENTIFIC INC. (m)—C-180
 VERSATECH INDUSTRIES INC. (m)—C-182

0770-5880**—video switchers—local**

BSM BROADCAST SYSTEMS INC. (m & d)—C-144
 CCTV CORP. (m)—C-146
 CENTRAL DYNAMICS LTD. (m & r)—C-146
 CHANNELMATIC INC. (m)—C-147
 DYNAIR ELECTRONICS INC. (m)—C-151
 DYNAMIC TECHNOLOGY LTD. (m)—C-151
 IMAGE VIDEO LTD. (m)—C-157
 INTERNATIONAL NUCLEAR CORP. (m)—C-158
 MATCO CONTROL PRODUCTS (m)—C-163
 ROSS VIDEO LTD. (m)—C-172
 TELE-ENGINEERING CORP. (m)—C-177
 UTAH SCIENTIFIC INC. (m)—C-180
 VERSATECH INDUSTRIES INC. (m)—C-182
 VGV INC. (m)—C-182
 VICON INDUSTRIES INC. (m)—C-182

0770-5900**—video switchers—remote controlled**

BSM BROADCAST SYSTEMS INC. (m & d)—C-144
 CCTV CORP. (m)—C-146
 CENTRAL DYNAMICS LTD. (m & r)—C-146
 CHANNELMATIC INC. (m)—C-147
 DYNAIR ELECTRONICS INC. (m)—C-151
 DYNAMIC TECHNOLOGY LTD. (m)—C-151
 IMAGE VIDEO LTD. (m)—C-157
 INTERNATIONAL NUCLEAR CORP. (m)—C-158
 MATCO CONTROL PRODUCTS (m)—C-163
 M.H.S. INC. (m)—C-164
 RF TECHNOLOGIES (m & d)—C-171
 TELE-ENGINEERING CORP. (m)—C-177
 UTAH SCIENTIFIC INC. (m)—C-180
 VERSATECH INDUSTRIES INC. (m)—C-182
 VGV INC. (m)—C-182

VICON INDUSTRIES INC. (m)—C-182
 VIDEO ACCESSORY CORP. (m)—C-182

0770-5920**Switches**

ALLIED ELECTRONICS (d)—C-138
 BIRD ELECTRONIC CORP. (m & d)—C-143
 CATV SERVICES INC. (d)—C-145
 DOW-KEY MICROWAVE CORP. (m)—C-151
 FUSION ELECTRONICS INC. (d)—C-154
 G. C. ELECTRONICS CO. (m)—C-154
 PECA INC. (m)—C-168
 PICO PRODUCTS INC. (m)—C-168
 QUALITY VIDEO SUPPLY CORP. (d)—C-170
 RF TECHNOLOGIES (m & d)—C-171
 RMS ELECTRONICS INC./CATV DIV. (m)—C-171
 SPECTRUM (d)—C-174
 TECHNIV INDUSTRIES LTD. (m)—C-176
 VIDEO ACCESSORY CORP. (m)—C-182

0770-5940**—coaxial**

BIRD ELECTRONIC CORP. (m & d)—C-143
 CATV SERVICES INC. (d)—C-145
 DELTA ELECTRONICS INC. (m)—C-150
 DOW-KEY MICROWAVE CORP. (m)—C-151
 PECA INC. (m)—C-168
 RMS ELECTRONICS INC./CATV DIV. (m)—C-171
 SEI ELECTRONICS (d)—C-173

0770-5960**—video activated**

LENCO INC. (m)—C-161
 RF TECHNOLOGIES (m & d)—C-171
 TECHNIV INDUSTRIES LTD. (m)—C-176
 VIDEO ACCESSORY CORP. (m)—C-182

0770-5980**Synchronizers**

ADAMS-SMITH (m)—C-137
 AUDIO KINETICS U.K. LTD. (m)—C-141
 AUDIOVISUAL INC. (d)—C-142
 CIPHER DIGITAL INC. (m)—C-147
 EVERTZ MICROSYSTEMS LTD. (m)—C-153
 FOR-A CORP. OF AMERICA (m)—C-154
 HOTRONIC INC. (m)—C-157
 MARCONI COMMUNICATION SYSTEMS LTD (m)—C-163
 MICOR VIDEO EQUIPMENT SALES INC. (r)—C-164
 MICROTIME INC. (m)—C-164
 MULTI-TRACK MAGNETICS/RANGERTONE (d)—C-166
 NEC AMERICA INC. (m)—C-166
 NOVA SYSTEMS INC. (m)—C-167
 QUANTEL INC. (m)—C-170
 TEKTRONIX INC. (m)—C-176
 TELE-TECH ELECTRONICS LTD. (d)—C-177
 TIMELINE INC. (m)—C-179

0770-6000**—audio-video**

ADAMS-SMITH (m)—C-137
 AUDIO KINETICS U.K. LTD. (m)—C-141
 EVERTZ MICROSYSTEMS LTD. (m)—C-153
 LEXOON INC. (m)—C-161
 NEC AMERICA INC. (m)—C-166
 TEKTRONIX INC. (m)—C-176
 TELE-TECH ELECTRONICS LTD. (d)—C-177
 TIMELINE INC. (m)—C-179

Studio Equipment & Supplies—0700

0770-8020

—digital video

BURLINGTON AUDIO/VIDEO TAPES INC. (d)—C-144
LEITCH VIDEO OF AMERICA INC. (m)—C-161
MARCONI COMMUNICATION SYSTEMS LTD. (m)—C-163
MICROTIME INC. (m)—C-164
NEC AMERICA INC. (m)—C-166
NOVA SYSTEMS INC. (m)—C-167
QUANTEL INC. (m)—C-170

0770-8040

Video Tape & Accessories

ADWAR VIDEO CORP. (d & r)—C-137
AGFA CORP. (m)—C-138
AVSC INC. (d)—C-142
BURLINGTON AUDIO/VIDEO TAPES INC. (d)—C-144
CENTER VIDEO INDUSTRIAL CO. INC. (d)—C-146
FUJII PHOTO FILM USA INC. (m)—C-154
G. C. ELECTRONICS CO. (m)—C-154
GENEVA GROUP OF COMPANIES (m)—C-155
ALAN GORDON ENTERPRISES INC. (d)—C-155
JVC PROFESSIONAL PRODUCTS CO. (m & d)—C-159
MEGA HERTZ (d)—C-163
MEMTEK PRODUCTS/MEMOREX AUDIO & VIDEO (m)—C-163
MIDWEST COMMUNICATIONS CORP. (d)—C-164
MINNESOTA MINING & MANUFACTURING (3M) (m)—C-165
MOTION PICTURE ENTERPRISES INC. (d)—C-165
MPCS VIDEO INDUSTRIES INC. (d)—C-165
PANASONIC COMMUNICATIONS & SYSTEMS CO. (m)—C-168
QUALITY VIDEO SUPPLY CORP. (d)—C-170
ROSCOR CORP. (d)—C-172
RTIRESEARCH TECHNOLOGY INTERNATIONAL (d)—C-172
SONY COMMUNICATIONS PRODUCTS CO. (m)—C-174
SONY MAGNETIC PRODUCTS GROUP OF AMERICA (m)—C-174
STUDIO FILM & TAPE (LA) INC. (m & d)—C-175
TABER MANUFACTURING & ENGINEERING CO. (d)—C-176
TEK MEDIA SUPPLY CO. (d)—C-176
TELE-MEASUREMENTS INC. (d)—C-177
UNITED AD LABEL CO. INC. (m)—C-180
THE VIDEO TAPE CO. (VTC) (d)—C-182

0770-8060

—carrying & shipping cases

BURLINGTON AUDIO/VIDEO TAPES INC. (d)—C-144
CALZONE CASE CO. (m)—C-145
FERNO-WASHINGTON INC. (m)—C-153
HARDIGG CASES (m)—C-156
MAGNASYNC/MOVIOLA CORP. (m)—C-162
MERLIN ENGINEERING WORKS (m)—C-163
MINNESOTA MINING & MANUFACTURING (3M) (m)—C-165
MOTION PICTURE ENTERPRISES INC. (d)—C-165
NALPAK VIDEO SALES INC. (m)—C-166
RTIRESEARCH TECHNOLOGY INTERNATIONAL (d)—C-172
SCHUESSLER CASE CO. INC. (m)—C-172
STUDIO FILM & TAPE (LA) INC. (d)—C-175
TEK MEDIA SUPPLY CO. (d)—C-176
TELEPAK SD (m & d)—C-177
THERMODYNE INTERNATIONAL LTD. (m)—C-178

0770-8080

—demagnetizers

AVSC INC. (m & d)—C-142
BURLINGTON AUDIO/VIDEO TAPES INC. (d)—C-144
CMC VIDEO OPERATION (m)—C-147
FIFE-PEARCE ELECTRIC CO. (d)—C-153
GARNER INDUSTRIES (m)—C-154
G. C. ELECTRONICS CO. (m)—C-154
GENEVA GROUP OF COMPANIES (m)—C-155
RTIRESEARCH TECHNOLOGY INTERNATIONAL (m & d)—C-172
TABER MANUFACTURING & ENGINEERING CO. (m & d)—C-176
TEK MEDIA SUPPLY CO. (d)—C-176

0770-8100

—evaluators

RTIRESEARCH TECHNOLOGY INTERNATIONAL (m & d & r)—C-172
TEK MEDIA SUPPLY CO. (d)—C-176

0770-8120

—rewinders

AUDICO CHICAGO INC. (m)—C-141
COMMUNICATION MARKETING & CONSULTING LTD. (m)—C-148
G. C. ELECTRONICS CO. (m)—C-154
RTIRESEARCH TECHNOLOGY INTERNATIONAL (m & d & r)—C-172
TEK MEDIA SUPPLY CO. (d)—C-176

0770-8140

—spindle height gauges

TENTEL CORP. (m)—C-178

0770-8160

—tape cleaners

ASACA/SHIBASOKU CORP. OF AMERICA (m)—C-141
AUDICO CHICAGO INC. (m)—C-141
AUDIO-TECHNICA U.S. INC. (m)—C-142
BURLINGTON AUDIO/VIDEO TAPES INC. (d)—C-144
COMMUNICATION MARKETING & CONSULTING LTD. (m)—C-148
G. C. ELECTRONICS CO. (m)—C-154
GENEVA GROUP OF COMPANIES (m)—C-155
LPS LABORATORIES INC. (m)—C-162
MEMTEK PRODUCTS/MEMOREX AUDIO & VIDEO (m)—C-163
MOVIOLA/J & R FILM CO. INC. (d)—C-165
RTIRESEARCH TECHNOLOGY INTERNATIONAL (m & d)—C-172
SEI ELECTRONICS (d)—C-173
SONY MAGNETIC PRODUCTS GROUP OF AMERICA (m)—C-174
TEK MEDIA SUPPLY CO. (d)—C-176

0770-8180

—tape

AGFA CORP. (m)—C-138
AMPEX CORP. (m)—C-139
AUDICO CHICAGO INC. (d)—C-141
BURLINGTON AUDIO/VIDEO TAPES INC. (d)—C-144
FUJII PHOTO FILM USA INC. (m)—C-154
LANDY ASSOCIATES INC. (d)—C-160
MEMTEK PRODUCTS/MEMOREX AUDIO & VIDEO (m)—C-163
MINNESOTA MINING & MANUFACTURING (3M) (m)—C-165
PANASONIC COMMUNICATIONS & SYSTEMS CO. (m)—C-168
SEI ELECTRONICS (d)—C-173

SONY COMMUNICATIONS PRODUCTS CO. (m)—C-174
SONY MAGNETIC PRODUCTS GROUP OF AMERICA (m)—C-174
STUDIO FILM & TAPE (LA) INC. (m & d)—C-175
THE VIDEO TAPE CO. (VTC) (d)—C-182

0770-8200

—tape cartridges

BURLINGTON AUDIO/VIDEO TAPES INC. (d)—C-144
MINNESOTA MINING & MANUFACTURING (3M) (m)—C-165
RTIRESEARCH TECHNOLOGY INTERNATIONAL (d)—C-172
SONY COMMUNICATIONS PRODUCTS CO. (m)—C-174
STUDIO FILM & TAPE (LA) INC. (m & d)—C-175
TEK MEDIA SUPPLY CO. (d)—C-176

0770-8220

—tape cassettes

AGFA CORP. (m)—C-138
BURLINGTON AUDIO/VIDEO TAPES INC. (d)—C-144
CENTER VIDEO INDUSTRIAL CO. INC. (d)—C-146
FUJII PHOTO FILM USA INC. (m)—C-154
MEMTEK PRODUCTS/MEMOREX AUDIO & VIDEO (m)—C-163
MINNESOTA MINING & MANUFACTURING (3M) (m)—C-165
MOTION PICTURE ENTERPRISES INC. (d)—C-165
PANASONIC COMMUNICATIONS & SYSTEMS CO. (m)—C-168
SEI ELECTRONICS (d)—C-173
SONY COMMUNICATIONS PRODUCTS CO. (m)—C-174
SONY MAGNETIC PRODUCTS GROUP OF AMERICA (m)—C-174
STUDIO FILM & TAPE (LA) INC. (m & d)—C-175
TEK MEDIA SUPPLY CO. (d)—C-176

0770-8240

—tape—open reel

AGFA CORP. (m)—C-138
FUJII PHOTO FILM USA INC. (m)—C-154
MINNESOTA MINING & MANUFACTURING (3M) (m)—C-165
MOTION PICTURE ENTERPRISES INC. (d)—C-165
SONY COMMUNICATIONS PRODUCTS CO. (m)—C-174
SONY MAGNETIC PRODUCTS GROUP OF AMERICA (m)—C-174
STUDIO FILM & TAPE (LA) INC. (m & d)—C-175

0770-8260

—tension gauges

SEI ELECTRONICS (d)—C-173
TENTEL CORP. (m)—C-178

0770-8280

Telecine Equipment & Accessories

CENTER VIDEO INDUSTRIAL CO. INC. (d)—C-146
COMMUNICATIONS SYSTEMS GROUP (d & r)—C-148
LAIRD TELEMEDIA INC. (m)—C-160
LANDY ASSOCIATES INC. (d)—C-160
MARCONI COMMUNICATION SYSTEMS LTD. (m)—C-163

MAZE BROADCAST INC. (d)—C-163
MICOR VIDEO EQUIPMENT SALES INC. (r)—C-164
MPCS VIDEO INDUSTRIES INC. (d)—C-165
MULTI-TRACK MAGNETICS/RANGERTONE (m)—C-166
NAC INC. (m & d & r)—C-166
RANK CINTEL UNIMEDIA (d & r)—C-170
TELE-MEASUREMENTS INC. (d)—C-177

0770-8300

—16/35mm telecine projectors

MULTI-TRACK MAGNETICS/RANGERTONE (m)—C-166
RANK CINTEL UNIMEDIA (d & r)—C-170

0770-8320

—35mm slide projectors

MULTI-TRACK MAGNETICS/RANGERTONE (m)—C-166
RANK CINTEL UNIMEDIA (d & r)—C-170
TEK MEDIA SUPPLY CO. (d)—C-176

0770-8360

—cameras

CECO COMMUNICATIONS INC. (d)—C-146
STUDIO FILM & TAPE (LA) INC. (d)—C-175

0770-8380

—color correctors

RANK CINTEL UNIMEDIA (d & r)—C-170

0770-8460

Teletext Systems

DYNAMIC TECHNOLOGY LTD. (m)—C-151
NEXUS DISPLAY SYSTEMS CORP. (m & d)—C-166
NORPAK CORP. (m)—C-167
QUALITY VIDEO SUPPLY CORP. (d)—C-170
SKOTEL CORP. (m)—C-174
VIDEO DATA SYSTEMS (m)—C-182

0770-8480

Timers

ALLIED ELECTRONICS (d)—C-138
AMPEX CORP. (m)—C-139
BEAVERONICS INC. (m & d)—C-143
CIRCUIT RESEARCH LABS INC. (m)—C-147
ESE (m)—C-153
EVERTZ MICROSYSTEMS LTD. (m)—C-153
MIDWEST COMMUNICATIONS CORP. (d)—C-164
MPCS VIDEO INDUSTRIES INC. (d)—C-165
QUALITY VIDEO SUPPLY CORP. (d)—C-170
TORPEY CONTROLS (m)—C-179
VIDEO DATA SYSTEMS (m)—C-182
WORLD VIDEO INC. (m)—C-184

0770-8500

—blanking interval

VIDEO DATA SYSTEMS (m)—C-182

0770-8520

—program

CIRCUIT RESEARCH LABS INC. (m)—C-147
ESE (m)—C-153
QUANTA CORP. (m)—C-170
TORPEY CONTROLS (m)—C-179

0770-8540

—video tape

AGFA CORP. (m)—C-138
AUDICO CHICAGO INC. (m)—C-141

BURLINGTON AUDIO/VIDEO TAPES INC. (d)—C-144
 QSI SYSTEMS INC. (d)—C-170
 SEI ELECTRONICS (d)—C-173
 SHAROUBIM INTERNATIONAL GROUP INC. (d)—C-173

0770-6560**Tuners, Video**

ADWAR VIDEO CORP. (r)—C-137
 MPC'S VIDEO INDUSTRIES INC. (d)—C-165
 ROSCOR CORP. (d & r)—C-172

0770-6580**VTRs, VCRs**

ADWAR VIDEO CORP. (d)—C-137
 AUDIOVISUAL INC. (d)—C-142
 BCS (d & r)—C-143
 CENTER VIDEO INDUSTRIAL CO. INC. (d & r)—C-146
 CHANNELMATIC INC. (d)—C-147
 FUSION ELECTRONICS INC. (d)—C-154
 FUTURE PRODUCTIONS INC. (d)—C-154
 HITACHI DENSHI AMERICA LTD. (m)—C-156
 JVC PROFESSIONAL PRODUCTS CO. (m & d)—C-159
 LANDY ASSOCIATES INC. (d)—C-160
 MERLIN ENGINEERING WORKS (m)—C-163
 MICOR VIDEO EQUIPMENT SALES INC. (r)—C-164
 MIDWEST COMMUNICATIONS CORP. (d)—C-164
 ODETICS BROADCAST (m)—C-167
 PANASONIC COMMUNICATIONS & SYSTEMS CO. (m)—C-168
 PERCE-PHELPS INC. (d)—C-168
 QSI SYSTEMS INC. (d & r)—C-170
 QUALITY VIDEO SUPPLY CORP. (d)—C-170
 ROSCOR CORP. (d & r)—C-172
 SHARP ELECTRONICS CORP. (m)—C-173
 SONY COMMUNICATIONS PRODUCTS CO. (m)—C-174
 TELECOMMUNICATION PRODUCTS CORP. (d)—C-176
 VAUGHN COMMUNICATIONS GROUP 3 (r)—C-182
 VICON INDUSTRIES INC. (m)—C-182

0770-6600**—1/2 inch**

ADWAR VIDEO CORP. (d & r)—C-137
 ALPHA VIDEO & ELECTRONICS CO. (m)—C-139
 AMPEX CORP. (m)—C-139
 BCS (d & r)—C-143
 BURLINGTON AUDIO/VIDEO TAPES INC. (d)—C-144
 CHANNELMATIC INC. (d)—C-147
 FUTURE PRODUCTIONS INC. (d)—C-154
 HITACHI DENSHI AMERICA LTD. (m)—C-156
 JVC PROFESSIONAL PRODUCTS CO. (m & d)—C-159
 MICOR VIDEO EQUIPMENT SALES INC. (r)—C-164
 ODETICS BROADCAST (d)—C-167
 QSI SYSTEMS INC. (d & r)—C-170
 SHARP ELECTRONICS CORP. (m)—C-173
 SONY COMMUNICATIONS PRODUCTS CO. (m)—C-174
 VICON INDUSTRIES INC. (m)—C-182

0770-6620**—3/4 inch**

ADWAR VIDEO CORP. (d & r)—C-137
 ALPHA VIDEO & ELECTRONICS CO. (m & r)—C-139
 BCS (d & r)—C-143
 BURLINGTON AUDIO/VIDEO TAPES INC. (d)—C-144
 CHANNELMATIC INC. (d)—C-147

JVC PROFESSIONAL PRODUCTS CO. (m & d)—C-159
 MICOR VIDEO EQUIPMENT SALES INC. (r)—C-164
 ODETICS BROADCAST (d)—C-167
 SONY COMMUNICATIONS PRODUCTS CO. (m)—C-174
 TELECOMMUNICATION PRODUCTS CORP. (d)—C-176

0770-6640**—1 inch**

AMPEX CORP. (m)—C-139
 BCS (d & r)—C-143
 BURLINGTON AUDIO/VIDEO TAPES INC. (d)—C-144
 HITACHI DENSHI AMERICA LTD. (m)—C-156
 MERLIN ENGINEERING WORKS (m)—C-163
 MICOR VIDEO EQUIPMENT SALES INC. (r)—C-164
 SONY COMMUNICATIONS PRODUCTS CO. (m)—C-174

0770-6660**—2 inch**

BURLINGTON AUDIO/VIDEO TAPES INC. (d)—C-144
 MERLIN ENGINEERING WORKS (m)—C-163
 PANASONIC COMMUNICATIONS & SYSTEMS CO. (m)—C-168

0770-6680**—parts & accessories**

ADWAR VIDEO CORP. (d & r)—C-137
 ATI (d)—C-141
 BURLINGTON AUDIO/VIDEO TAPES INC. (d)—C-144
 FUJI PHOTO FILM USA INC. (m)—C-154
 G. C. ELECTRONICS CO. (m)—C-154
 GENEVA GROUP OF COMPANIES (m)—C-155
 LPS LABORATORIES INC. (m)—C-162
 PANASONIC COMMUNICATIONS & SYSTEMS CO. (m)—C-168
 SEI ELECTRONICS (d)—C-173
 TEK MEDIA SUPPLY CO. (d)—C-176
 TENDEL CORP. (m)—C-178
 VIDEOLAB (m)—C-182

0770-6700**—parts & accessories—cleaners**

ASACA/SHIBASOKU CORP. OF AMERICA (m)—C-141
 BURLINGTON AUDIO/VIDEO TAPES INC. (d)—C-144
 GENEVA GROUP OF COMPANIES (m)—C-155
 LPS LABORATORIES INC. (m)—C-162
 MEMTEK PRODUCTS/MEMOREX AUDIO & VIDEO (m)—C-163
 SEI ELECTRONICS (d)—C-173
 TEK MEDIA SUPPLY CO. (d)—C-176

0770-6720**—parts & accessories—degaussers**

BURLINGTON AUDIO/VIDEO TAPES INC. (d)—C-144
 FIFE-PEARCE ELECTRIC CO. (d & r)—C-153
 GARNER INDUSTRIES (m)—C-154
 GENEVA GROUP OF COMPANIES (m)—C-155
 RTIRESEARCH TECHNOLOGY INTERNATIONAL (m & d)—C-172
 SEI ELECTRONICS (d)—C-173
 TEK MEDIA SUPPLY CO. (d)—C-176

0770-6740**—parts & accessories—erasers, bulk**

BURLINGTON AUDIO/VIDEO TAPES INC. (d)—C-144
 FIFE-PEARCE ELECTRIC CO. (d & r)—C-153
 GARNER INDUSTRIES (m)—C-154
 GENEVA GROUP OF COMPANIES (m)—C-155
 RTIRESEARCH TECHNOLOGY INTERNATIONAL (m & d)—C-172
 SEI ELECTRONICS (d)—C-173
 TEK MEDIA SUPPLY CO. (d)—C-176

0770-6760**—parts & accessories—evaluators**

ASACA/SHIBASOKU CORP. OF AMERICA (m)—C-141
 RTIRESEARCH TECHNOLOGY INTERNATIONAL (m & d)—C-172
 TEK MEDIA SUPPLY CO. (d)—C-176

0770-6780**—parts & accessories—heads**

AMPEX CORP. (m)—C-139
 SEI ELECTRONICS (d)—C-173
 VIDEOLAB (m)—C-182

0770-6800**—parts & accessories—head alignment equipment**

GENEVA GROUP OF COMPANIES (m)—C-155
 MERLIN ENGINEERING WORKS (m)—C-163
 SEI ELECTRONICS (d)—C-173
 TENDEL CORP. (m)—C-178

0770-6820**—parts & accessories—heads, rebuilt**

AMPEX CORP. (m)—C-139

0770-6840**—parts & accessories—heads, replacement**

AMPEX CORP. (m)—C-139
 SEI ELECTRONICS (d)—C-173

0770-6860**—parts & accessories—heads, tension gauges**

SEI ELECTRONICS (d)—C-173
 TENDEL CORP. (m)—C-178

0770-6880**—parts & accessories—loaders**

AUDICO CHICAGO INC. (m)—C-141

0770-6900**—parts & accessories—videotape**

ADWAR VIDEO CORP. (d & r)—C-137
 AGFA CORP. (m)—C-138
 AMPEX CORP. (m)—C-139
 AUDICO CHICAGO INC. (d)—C-141
 BURLINGTON AUDIO/VIDEO TAPES INC. (d)—C-144
 FUJI PHOTO FILM USA INC. (m)—C-154
 MEMTEK PRODUCTS/MEMOREX AUDIO & VIDEO (m)—C-163
 MINNESOTA MINING & MANUFACTURING (3M) (m)—C-165
 MOVIOVA/J & R FILM CO. INC. (d)—C-165
 SONY COMMUNICATIONS PRODUCTS CO. (m)—C-174
 STUDIO FILM & TAPE (LA) INC. (d)—C-175
 THE VIDEO TAPE CO. (VTC) (d)—C-182

0770-6920**—parts & accessories—cassettes**

ADWAR VIDEO CORP. (d & r)—C-137
 AGFA CORP. (m)—C-138
 AMPEX CORP. (m)—C-139
 BURLINGTON AUDIO/VIDEO TAPES INC. (d)—C-144
 FUJI PHOTO FILM USA INC. (m)—C-154
 MEMTEK PRODUCTS/MEMOREX AUDIO & VIDEO (m)—C-163
 MINNESOTA MINING & MANUFACTURING (3M) (m)—C-165
 MOVIOVA/J & R FILM CO. INC. (d)—C-165
 SONY COMMUNICATIONS PRODUCTS CO. (m)—C-174
 STUDIO FILM & TAPE (LA) INC. (d)—C-175
 TEK MEDIA SUPPLY CO. (d)—C-176

0770-6940**—pro VHS VCRs**

ADWAR VIDEO CORP. (d & r)—C-137
 BURLINGTON AUDIO/VIDEO TAPES INC. (d)—C-144
 CHANNELMATIC INC. (d)—C-147
 JVC PROFESSIONAL PRODUCTS CO. (m & d)—C-159
 PANASONIC COMMUNICATIONS & SYSTEMS CO. (m)—C-168
 ROSCOR CORP. (d & r)—C-172
 SHARP ELECTRONICS CORP. (m)—C-173
 TELE-MEASUREMENTS INC. (d)—C-177

0770-6960**—pro beta VCRs**

ADWAR VIDEO CORP. (d & r)—C-137
 ALPHA VIDEO & ELECTRONICS CO. (m)—C-139
 BURLINGTON AUDIO/VIDEO TAPES INC. (d)—C-144
 SONY COMMUNICATIONS PRODUCTS CO. (m)—C-174

0770-6980**—quad**

BURLINGTON AUDIO/VIDEO TAPES INC. (d)—C-144
 MERLIN ENGINEERING WORKS (m)—C-163

0770-7000**—recorder/camera combos**

ADWAR VIDEO CORP. (d & r)—C-137
 AMPEX CORP. (m)—C-139
 CENTER VIDEO INDUSTRIAL CO. INC. (d & r)—C-146
 SHARP ELECTRONICS CORP. (m)—C-173
 SONY COMMUNICATIONS PRODUCTS CO. (m)—C-174
 TELE-MEASUREMENTS INC. (d)—C-177

0770-7020**—U-type VCRs**

ADWAR VIDEO CORP. (r)—C-137
 ALPHA VIDEO & ELECTRONICS CO. (m)—C-139
 CENTER VIDEO INDUSTRIAL CO. INC. (d & r)—C-146
 CHANNELMATIC INC. (d)—C-147
 ALAN GORDON ENTERPRISES INC. (d)—C-155
 JVC PROFESSIONAL PRODUCTS CO. (m & d)—C-159
 SONY COMMUNICATIONS PRODUCTS CO. (m)—C-174
 TELECOMMUNICATION PRODUCTS CORP. (d)—C-176
 TELE-MEASUREMENTS INC. (d)—C-177

Studio Equipment & Supplies—0700

0770-7040

—video carts, cassette automation systems

ALAMAR ELECTRONICS USA INC. (m)—C-138
BURLINGTON AUDIO/VIDEO TAPES INC. (d)—C-144
CHANNELMATIC INC. (m)—C-147
LUXOR CORP. (m)—C-162
MERLIN ENGINEERING WORKS (m)—C-163
ODETICS BROADCAST (m)—C-167
PORTAC INC. (m)—C-169
SONY COMMUNICATIONS PRODUCTS CO. (m)—C-174
VIDEOMEDIA (m)—C-182

0770-7060

Video Controllers

ADWAR VIDEO CORP. (r)—C-137
ANDREW CORP. (m)—C-140
CONVERGENCE (m)—C-149
THE GRASS VALLEY GROUP INC. (m)—C-155
MPCS VIDEO INDUSTRIES INC. (d)—C-165
PALTEX (m)—C-168
PORTAC INC. (m)—C-169
TELE-MEASUREMENTS INC. (d)—C-177
VAUGHN COMMUNICATIONS GROUP 3 (r)—C-182
VIDEO DATA SYSTEMS (m)—C-182

0770-7080

Video Line Output Display

VAUGHN COMMUNICATIONS GROUP 3 (r)—C-182

0770-7240

—video projectors

ADWAR VIDEO CORP. (d & r)—C-137
AUDIOVISUAL INC. (d)—C-142
CENTER VIDEO INDUSTRIAL CO. INC. (d)—C-146
ELECTROHOME LTD. (m)—C-152
HITACHI DENSHI AMERICA LTD. (m)—C-156
INFORMATION DISPLAY SYSTEMS (d & m & s)—C-157
JVC PROFESSIONAL PRODUCTS CO. (m & d)—C-159
PANASONIC COMMUNICATIONS & SYSTEMS CO. (m)—C-168
ROSCOR CORP. (d & r)—C-172
SHARP ELECTRONICS CORP. (m)—C-173
SONY COMMUNICATIONS PRODUCTS CO. (m)—C-174
TEK MEDIA SUPPLY CO. (d)—C-176
TELEX COMMUNICATIONS INC. (m)—C-178
VAUGHN COMMUNICATIONS GROUP 3 (r)—C-182

0770-7260

Video Printers (Studio)

HITACHI DENSHI AMERICA LTD. (m)—C-156
IMAGEERING LASER DISK SYSTEMS INC. (m)—C-157
PANASONIC COMMUNICATIONS & SYSTEMS CO. (m)—C-168
ROSCOR CORP. (d)—C-172
SHARP ELECTRONICS CORP. (m)—C-173

0770-7280

Video Signal Processing Equipment

ADWAR VIDEO CORP. (d)—C-137
AUDIOVISUAL INC. (d)—C-142
BROADCAST VIDEO SYSTEMS LTD. (m)—C-144
DISCOUNT VIDEO WAREHOUSE (d)—C-151

FUSION ELECTRONICS INC. (d)—C-154
THE GRASS VALLEY GROUP INC. (m)—C-155
HARRIS FARINON (m & r)—C-156
INTERNATIONAL NUCLEAR CORP. (m)—C-158
LEITCH VIDEO OF AMERICA INC. (m)—C-161
MAGNI SYSTEMS INC. (m)—C-163
MIDWEST COMMUNICATIONS CORP. (d)—C-164
ROSCOR CORP. (d & r)—C-172
VICON INDUSTRIES INC. (m)—C-182

0770-7300

—cable equalizers

COHU INC. (m & r)—C-148
DYNAIR ELECTRONICS INC. (m)—C-151
THE GRASS VALLEY GROUP INC. (m)—C-155
INTERNATIONAL NUCLEAR CORP. (m)—C-158
OMICRON VIDEO (m)—C-167
TELEMET (m)—C-177

0770-7320

—comb filter decoders

BROADCAST VIDEO SYSTEMS LTD. (m)—C-144
FAROUDJA LABORATORIES INC. (m)—C-153
LENCO INC. (m)—C-161
MCI QUANTEL LTD. (d)—C-163
OMICRON VIDEO (m)—C-167

0770-7360

—decoders

ASACA/SHIBASOKU CORP. OF AMERICA (m)—C-141
BCS (d & r)—C-143
BROADCAST VIDEO SYSTEMS LTD. (m)—C-144
FAROUDJA LABORATORIES INC. (m)—C-153
THE GRASS VALLEY GROUP INC. (m)—C-155
LENCO INC. (m)—C-161
NOVA SYSTEMS INC. (m)—C-167

0770-7380

—dropout compensators

ASACA/SHIBASOKU CORP. OF AMERICA (m)—C-141
NOVA SYSTEMS INC. (m)—C-167

0770-7400

—image repositioners

MCI QUANTEL LTD. (d)—C-163

0770-7420

—NTSC encoders

ASACA/SHIBASOKU CORP. OF AMERICA (m)—C-141
AUDIOVISUAL INC. (d)—C-142
BCS (d & r)—C-143
BROADCAST VIDEO SYSTEMS LTD. (m)—C-144
DIGITAL F/X INC. (m)—C-150
FAROUDJA LABORATORIES INC. (m)—C-153
THE GRASS VALLEY GROUP INC. (m)—C-155
LENCO INC. (m)—C-161
LYON LAMB VIDEO ANIMATION SYSTEMS INC. (m)—C-162
MERLIN ENGINEERING WORKS (m)—C-163
MICOR VIDEO EQUIPMENT SALES INC. (r)—C-164

MPB TECHNOLOGIES INC. (m & d)—C-165
NOVA SYSTEMS INC. (m)—C-167
OMICRON VIDEO (m)—C-167
ROSCOR CORP. (d & r)—C-172
SHINTRON CO. INC. (m)—C-173
VIDEO ASSOCIATES LABS INC. (m)—C-182

0770-7440

—sync generators

ADWAR VIDEO CORP. (d)—C-137
ASACA/SHIBASOKU CORP. OF AMERICA (m)—C-141
BCS (d & r)—C-143
BSM BROADCAST SYSTEMS INC. (m & d)—C-144
CCTV CORP. (m)—C-146
CENTER VIDEO INDUSTRIAL CO. INC. (d)—C-146
THE GRASS VALLEY GROUP INC. (m)—C-155
LEITCH VIDEO OF AMERICA INC. (m)—C-161
LENCO INC. (m)—C-161
LYON LAMB VIDEO ANIMATION SYSTEMS INC. (m)—C-162
MAGNI SYSTEMS INC. (m)—C-163
MICOR VIDEO EQUIPMENT SALES INC. (r)—C-164
OMICRON VIDEO (m)—C-167
SIGMA ELECTRONICS INC. (m)—C-173
TEKTRONIX INC. (m)—C-176
TELE-MEASUREMENTS INC. (d)—C-177
VIDEO ACCESSORY CORP. (m)—C-182

0770-7460

—sync generators-countdown

BCS (d & r)—C-143
BSM BROADCAST SYSTEMS INC. (m & d)—C-144
MAGNI SYSTEMS INC. (m)—C-163
SIGMA ELECTRONICS INC. (m)—C-173
TEKTRONIX INC. (m)—C-176

0770-7480

—sync generators-black burst

BCS (d & r)—C-143
BSM BROADCAST SYSTEMS INC. (m & d)—C-144
ESE (m)—C-153
THE GRASS VALLEY GROUP INC. (m)—C-155
INTERNATIONAL NUCLEAR CORP. (m)—C-158
LEITCH VIDEO OF AMERICA INC. (m)—C-161
LENCO INC. (m)—C-161
MAGNI SYSTEMS INC. (m)—C-163
SHINTRON CO. INC. (m)—C-173
SIGMA ELECTRONICS INC. (m)—C-173
TEKTRONIX INC. (m)—C-176
VIDEO ACCESSORY CORP. (m)—C-182
VIDEOTEK INC. (m)—C-182

0770-7500

—sync generators-color bar

BSM BROADCAST SYSTEMS INC. (m & d)—C-144
COLORADO VIDEO INC. (m)—C-148
FAROUDJA LABORATORIES INC. (m)—C-153
THE GRASS VALLEY GROUP INC. (m)—C-155
LEITCH VIDEO OF AMERICA INC. (m)—C-161
MAGNI SYSTEMS INC. (m)—C-163
SIGMA ELECTRONICS INC. (m)—C-173
TEKTRONIX INC. (m)—C-176
VIDEO ACCESSORY CORP. (m)—C-182
VIDEOTEK INC. (m)—C-182

0770-7520

—sync generators-multiburst

BSM BROADCAST SYSTEMS INC. (m & d)—C-144
LEITCH VIDEO OF AMERICA INC. (m)—C-161
LENCO INC. (m)—C-161
MAGNI SYSTEMS INC. (m)—C-163
SIGMA ELECTRONICS INC. (m)—C-173
TEKTRONIX INC. (m)—C-176
TELEMET (m)—C-177

0770-7540

—sync generators-safe title area

ASACA/SHIBASOKU CORP. OF AMERICA (m)—C-141
BROADCAST VIDEO SYSTEMS LTD. (m)—C-144
LEITCH VIDEO OF AMERICA INC. (m)—C-161
LENCO INC. (m)—C-161
MAGNI SYSTEMS INC. (m)—C-163
SIGMA ELECTRONICS INC. (m)—C-173
WORLD VIDEO INC. (m)—C-184

0770-7560

—sync generators-source identification

BROADCAST VIDEO SYSTEMS LTD. (m)—C-144
BSM BROADCAST SYSTEMS INC. (m & d)—C-144
LEITCH VIDEO OF AMERICA INC. (m)—C-161
MAGNI SYSTEMS INC. (m)—C-163
SIGMA ELECTRONICS INC. (m)—C-173
TEKTRONIX INC. (m)—C-176
VIDEO ACCESSORY CORP. (m)—C-182

0770-7580

—sync generators-staircase ramp

LEITCH VIDEO OF AMERICA INC. (m)—C-161
LENCO INC. (m)—C-161
MAGNI SYSTEMS INC. (m)—C-163
SIGMA ELECTRONICS INC. (m)—C-173
TEKTRONIX INC. (m)—C-176
TELEMET (m)—C-177

0770-7600

—sync generators

BSM BROADCAST SYSTEMS INC. (m & d)—C-144
CROSSPOINT LATCH CORP. (m)—C-149
LEITCH VIDEO OF AMERICA INC. (m)—C-161
LENCO INC. (m)—C-161
MAGNI SYSTEMS INC. (m)—C-163
OMICRON VIDEO (m)—C-167
SHINTRON CO. INC. (m)—C-173
SIGMA ELECTRONICS INC. (m)—C-173
TEKTRONIX INC. (m)—C-176
VIDEO ACCESSORY CORP. (m)—C-182
VIDEO ASSOCIATES LABS INC. (m)—C-182
VIDEOTEK INC. (m)—C-182

0770-7620

—sync generators-video slate board

BROADCAST VIDEO SYSTEMS LTD. (m)—C-144

0770-7640

—video delay lines

BROADCAST VIDEO SYSTEMS LTD. (m)—C-144
LEITCH VIDEO OF AMERICA INC. (m)—C-161

0770-7660

—video filters

BROADCAST VIDEO SYSTEMS LTD. (m)—C-144
TIFFEN MANUFACTURING CORP. (m)—C-179

0770-7700

Videocassette-Based Automation Systems

ADWAR VIDEO CORP. (d & r)—C-137
 ALAMAR ELECTRONICS USA INC. (m)—C-138
 AMPEX CORP. (m)—C-139
 DWIGHT CAVENDISH CO. (d)—C-146
 CHANNELMATIC INC. (m)—C-147
 MEDIA COMPUTING INC. (m)—C-163
 MERLIN ENGINEERING WORKS (m)—C-163
 MIDWEST COMMUNICATIONS CORP. (d)—C-164
 NEXUS DISPLAY SYSTEMS CORP. (m & d)—C-166
 OETICS BROADCAST (m)—C-167
 PORTAC INC. (m)—C-169
 SONY COMMUNICATIONS PRODUCTS CO. (m)—C-174
 TELE-ENGINEERING CORP. (m)—C-177
 VIDEO MEDIA (m)—C-182

0770-7720

Weather Equipment

ADVANCED DESIGNS CORP. (m)—C-137
 ALDEN ELECTRONICS INC. (m)—C-138
 KAVOURAS INC. (m)—C-159
 PORTAC INC. (m)—C-169
 TEXAS ELECTRONICS INC. (m)—C-178
 TORPEY CONTROLS (m)—C-179

0770-7740

—facsimile chart recorders

ALDEN ELECTRONICS INC. (m)—C-138
 KAVOURAS INC. (m)—C-159

0770-7760

—facsimile chart recorders-marine radiofacsimile

ALDEN ELECTRONICS INC. (m)—C-138

0770-7780

—facsimile chart scanners

ALDEN ELECTRONICS INC. (m)—C-138

0770-7800

—facsimile chart scanners-analog

ALDEN ELECTRONICS INC. (m)—C-138

0770-7820

—facsimile chart scanners-digital

ALDEN ELECTRONICS INC. (m)—C-138

0770-7840

—remote radar recorders

ADVANCED DESIGNS CORP. (m)—C-137
 ALDEN ELECTRONICS INC. (m)—C-138
 KAVOURAS INC. (m)—C-159
 LYON LAMB VIDEO ANIMATION SYSTEMS INC. (m)—C-162

0770-7860

—satellite receiving systems

ADVANCED DESIGNS CORP. (m)—C-137
 ALDEN ELECTRONICS INC. (m)—C-138
 COMTECH ANTENNA SYSTEMS INC. (m)—C-148
 IEC CO. (m & d & r)—C-157
 KAVOURAS INC. (m)—C-159

0770-7880

—satellite colorizer systems

ADVANCED DESIGNS CORP. (m)—C-137
 ALDEN ELECTRONICS INC. (m)—C-138
 KAVOURAS INC. (m)—C-159

0770-7900

Weather Graphic Systems

ADVANCED DESIGNS CORP. (m)—C-137
 ALDEN ELECTRONICS INC. (m)—C-138
 AURORA SYSTEMS (m)—C-142
 DUBNER COMPUTER SYSTEMS INC. (m)—C-151
 THE GRASS VALLEY GROUP INC. (m)—C-155
 KAVOURAS INC. (m)—C-159
 PORTAC INC. (m)—C-169
 VIDEO DATA SYSTEMS (m)—C-182

0770-7920

Weather Instruments

ADVANCED DESIGNS CORP. (m)—C-137

KAVOURAS INC. (m)—C-159
 TEXAS ELECTRONICS INC. (m)—C-178
 TORPEY CONTROLS (m)—C-179

0770-7940

Weather Radar Systems

ADVANCED DESIGNS CORP. (m)—C-137
 ALDEN ELECTRONICS INC. (m)—C-138
 KAVOURAS INC. (m)—C-159
 TECHNOLOGY SERVICE CORP. (m)—C-176

0770-7960

Weather Receivers

ADVANCED DESIGNS CORP. (m)—C-137
 ALDEN ELECTRONICS INC. (m)—C-138
 GORMAN-REDLICH MANUFACTURING CO. (m)—C-155
 KAVOURAS INC. (m)—C-159

0770-7980

Wire

BELDEN WIRE & CABLE (m)—C-143
 CANARE CABLE INC. (m & d)—C-145
 CHESTER CABLE (m)—C-147
 CONNECTRONICS CORP. (m)—C-149
 G. C. ELECTRONICS CO. (m)—C-154
 VAUGHN COMMUNICATIONS GROUP 3 (r)—C-182
 WIREWORKS CORP. (d)—C-184

0800—Test & Measurement Equipment & Supplies

0800-0020

Acoustic Analyzers

AMBER ELECTRO DESIGN INC. (m,d)—C-139
AUDIO PRECISION INC. (m)—C-141
BRUEL & KJAER INSTRUMENTS INC. (m & d & r)—C-144
KAY ELEMETRICS CORP. (m)—C-159
QUADTECH INC. (m)—C-170
QUALITY VIDEO SUPPLY CORP. (d)—C-170
SEL-TRONICS INC. (m)—C-173

0800-0040

Audio System Analyzers

AMBER ELECTRO DESIGN INC. (m & d)—C-139
ANRITSU AMERICA INC. (m)—C-140
ASACA/SHIBASOKU CORP. OF AMERICA (m)—C-141
AUDIO PRECISION INC. (m)—C-141
BALD MOUNTAIN LAB (m)—C-142
BRUEL & KJAER INSTRUMENTS INC. (m & d & r)—C-144
CROWN INTERNATIONAL INC. (m)—C-149
DORROUGH ELECTRONICS (m)—C-151
JENSEN TOOLS INC. (d)—C-159
QUALITY VIDEO SUPPLY CORP. (d)—C-170
SCHMID TELECOMMUNICATION AMERICA INC. (m)—C-172
SOUND TECHNOLOGY INC. (m)—C-174
TEKTRONIX INC. (m)—C-176

0800-0060

Attenuators

ADAPT COMMUNICATION SUPPLY CO. INC. (d)—C-137
AIRTRON (m)—C-138
ANRITSU AMERICA INC. (m)—C-140
ASACA/SHIBASOKU CORP. OF AMERICA (m)—C-141
AUDIOVISUAL INC. (d)—C-142
BAL LTD./ALLEN AVIONICS INC. (m)—C-142
BIRD ELECTRONIC CORP. (m & d)—C-143
CABLE SERVICES CO. INC. (d)—C-144
CATV SERVICES INC. (d)—C-145
EM ELECTRONICS INC. (d)—C-153
GOULD INC. (m)—C-155
JUST DROP (d)—C-159
KAY ELEMETRICS CORP. (m)—C-159
KDV/TRIANGLE ELECTRONICS (m)—C-159
LRC/VITEK ELECTRONICS (m)—C-162
MEGA HERTZ (d)—C-163
NARDA MICROWAVE CORP. (m)—C-166
QUALITY VIDEO SUPPLY CORP. (d)—C-170
RMS ELECTRONICS INC./CATV DIV. (m)—C-171
SPECTRUM (d)—C-174
TEKTRONIX INC. (m)—C-176
TELEPLEX INC. (m)—C-177
VIEWSONICS INC. (m)—C-182
WAVETEK RF PRODUCTS INC. (m)—C-183

0800-0080

—audio

ASACA/SHIBASOKU CORP. OF AMERICA (m)—C-141
BURLINGTON AUDIO/VIDEO TAPES INC. (d)—C-144

CABLE SERVICES CO. INC. (d)—C-144
CECO COMMUNICATIONS INC. (d)—C-146
KAY ELEMETRICS CORP. (m)—C-159
SCHMID TELECOMMUNICATION AMERICA INC. (m)—C-172

0800-0100

—fixed

BIRD ELECTRONIC CORP. (m & d)—C-143
CABLE SERVICES CO. INC. (d)—C-144
GILBERT ENGINEERING CO. INC. (m)—C-155
KDV/TRIANGLE ELECTRONICS (m)—C-159
MICROLAB/FXR (m)—C-164
RMS ELECTRONICS INC./CATV DIV. (m)—C-171
WIDE BAND ENGINEERING CO. (m)—C-183

0800-0120

—impedance matching

BAL LTD./ALLEN AVIONICS INC. (m)—C-142
JUST DROP (d)—C-159
KDV/TRIANGLE ELECTRONICS (m)—C-159
TELEPLEX INC. (m)—C-177
WAVETEK RF PRODUCTS INC. (m)—C-183
WIDE BAND ENGINEERING CO. (m)—C-183

0800-0140

—microwave

AIRTRON (m)—C-138
BIRD ELECTRONIC CORP. (m & d)—C-143
GILBERT ENGINEERING CO. INC. (m)—C-155
KAY ELEMETRICS CORP. (m)—C-159
KDV/TRIANGLE ELECTRONICS (m)—C-159
MICROLAB/FXR (m)—C-164
NARDA MICROWAVE CORP. (m)—C-166

0800-0160

—radio frequency (RF)

AVA ELECTRONICS CORP. (m)—C-142
BIRD ELECTRONIC CORP. (m & d)—C-143
CATV SERVICES INC. (d)—C-145
CHOMERICS INC. (m)—C-147
CONTEC INTERNATIONAL (r)—C-149
GILBERT ENGINEERING CO. INC. (m)—C-155
KAY ELEMETRICS CORP. (m)—C-159
NARDA MICROWAVE CORP. (m)—C-166
NCS INDUSTRIES (d & r)—C-166
RMS ELECTRONICS INC./CATV DIV. (m)—C-171
RMT ENGINEERING INC. (d)—C-171
TELEPLEX INC. (r)—C-177
WAVETEK RF PRODUCTS INC. (m)—C-183

0800-0180

—video

BAL LTD./ALLEN AVIONICS INC. (m)—C-142
BURLINGTON AUDIO/VIDEO TAPES INC. (d)—C-144
KAY ELEMETRICS CORP. (m)—C-159
SENCORE ELECTRONICS (m & d)—C-173

0800-0200

Audio Test Equipment

AMBER ELECTRO DESIGN INC. (m & d)—C-139

AUDIO PRECISION INC. (m)—C-141
BALD MOUNTAIN LAB (m)—C-142
B & K PRECISION/MAXTEC INTERNATIONAL CORP. (m)—C-142
BOONTON ELECTRONICS CORP. (m)—C-143
BRUEL & KJAER INSTRUMENTS INC. (m & d & r)—C-144
JERRY CONN ASSOCIATES INC. (d)—C-149
DORROUGH ELECTRONICS (m)—C-151
FM SYSTEMS INC. (m & d)—C-154
HARRIS ALLIED BROADCAST EQUIPMENT (d)—C-156
JENSEN TOOLS INC. (d)—C-159
LANDY ASSOCIATES INC. (d)—C-160
LEADER INSTRUMENTS CORP. (m)—C-161
MARCONI INSTRUMENTS INC. (m)—C-163
MIDWEST COMMUNICATIONS CORP. (d)—C-164

NCS INDUSTRIES (d)—C-166
PEIRCE-PHELPS INC. (d)—C-168
POTOMAC INSTRUMENTS INC. (m)—C-169
QUALITY VIDEO SUPPLY CORP. (d)—C-170
RADIO RESOURCES AND SERVICES CORP. (d)—C-170
RYCOM INSTRUMENTS INC. (m)—C-172
SCHMID TELECOMMUNICATION AMERICA INC. (m)—C-172
SENCORE ELECTRONICS (m & d)—C-173
SENNHEISER ELECTRONIC CORP. (m)—C-173
SESCOM INC. (m)—C-173
SOUND TECHNOLOGY INC. (m)—C-174
TEKTRONIX INC. (m)—C-176
TELECOMMUNICATION PRODUCTS CORP. (m)—C-176
TENDEL CORP. (m)—C-178
T.F.T. INC. (m)—C-178

0800-0220

—harmonic distortion meters

AMBER ELECTRO DESIGN INC. (m & d)—C-139
ASACA/SHIBASOKU CORP. OF AMERICA (m)—C-141
AUDIO PRECISION INC. (m)—C-141
BOONTON ELECTRONICS CORP. (m)—C-143
BRUEL & KJAER INSTRUMENTS INC. (m & d & r)—C-144
POTOMAC INSTRUMENTS INC. (m)—C-169
SCHMID TELECOMMUNICATION AMERICA INC. (m)—C-172
SEL-TRONICS INC. (m)—C-173
SESCOM INC. (m)—C-173
SOUND TECHNOLOGY INC. (m)—C-174
TEKTRONIX INC. (m)—C-176
T.F.T. INC. (m)—C-178

0800-0240

—IM meters

AMBER ELECTRO DESIGN INC. (m & d)—C-139
ANRITSU AMERICA INC. (m)—C-140
AUDIO PRECISION INC. (m)—C-141
BRUEL & KJAER INSTRUMENTS INC. (m & d & r)—C-144
CONTEC INTERNATIONAL (r)—C-149
POTOMAC INSTRUMENTS INC. (m)—C-169
SCHMID TELECOMMUNICATION AMERICA INC. (m)—C-172

SOUND TECHNOLOGY INC. (m)—C-174
TECHNI-TOOL INC. (d)—C-176

0800-0260

—real time analyzers

AMBER ELECTRO DESIGN INC. (m & d)—C-139
AUDIO PRECISION INC. (m)—C-141
BRUEL & KJAER INSTRUMENTS INC. (m & d & r)—C-144
CONTEC INTERNATIONAL (m & d & r)—C-149
CROWN INTERNATIONAL INC. (m)—C-149
KAY ELEMETRICS CORP. (m)—C-159
SCHMID TELECOMMUNICATION AMERICA INC. (m)—C-172

0800-0280

—sideband analyzers

KAHN COMMUNICATIONS INC. (m)—C-159
MODULATION SCIENCES INC. (m)—C-165

0800-0300

—signal generators

AUDIO PRECISION INC. (m)—C-141
AVCOM OF VIRGINIA INC. (m)—C-142
BALD MOUNTAIN LAB (m)—C-142
B & K PRECISION/MAXTEC INTERNATIONAL CORP. (m)—C-142
BOONTON ELECTRONICS CORP. (m)—C-143
BRUEL & KJAER INSTRUMENTS INC. (m & d & r)—C-144
COMSONICS INC. (r)—C-148
CONTEC INTERNATIONAL (r)—C-149
HEWLETT-PACKARD CO. (m)—C-156
LEADER INSTRUMENTS CORP. (m)—C-161
LEITCH VIDEO OF AMERICA INC. (m)—C-161
MARCONI INSTRUMENTS INC. (m)—C-163
POTOMAC INSTRUMENTS INC. (m)—C-169
SEL-TRONICS INC. (m)—C-173
TEKTRONIX INC. (m)—C-176

0800-0320

—spectrum analyzers

AMBER ELECTRO DESIGN INC. (m & d)—C-139
ANRITSU AMERICA INC. (m)—C-140
AUDIO PRECISION INC. (m)—C-141
AVCOM OF VIRGINIA INC. (m)—C-142
BRUEL & KJAER INSTRUMENTS INC. (m & d & r)—C-144
CATV SERVICES INC. (d)—C-145
COMSONICS INC. (r)—C-148
CONTEC INTERNATIONAL (r)—C-149
CROWN INTERNATIONAL INC. (m)—C-149
DELTA ELECTRONICS INC. (m)—C-150
EM ELECTRONICS INC. (d)—C-153
HEWLETT-PACKARD CO. (m)—C-156
JUST DROP (d)—C-159
KAY ELEMETRICS CORP. (m)—C-159
MARCONI INSTRUMENTS INC. (m)—C-163
RF TECHNOLOGIES (d)—C-171
TEKTRONIX INC. (m)—C-176

Your message in this ad space could cost as little as \$95, and it will reach the people important to you!

Television & Cable Factbook

0800-0340

—*wow & flutter meters*

- AMBER ELECTRO DESIGN INC. (m & d)—C-139
 ASACA/SHIBASOKU CORP. OF AMERICA (m)—C-141
 AUDIO PRECISION INC. (m)—C-141
 B & K PRECISION/MAXTEC INTERNATIONAL CORP. (m)—C-142
 BRUEL & KJAER INSTRUMENTS INC. (m & d & r)—C-144
 LEADER INSTRUMENTS CORP. (m)—C-161
 POTOMAC INSTRUMENTS INC. (m)—C-169
 SEL-TRONICS INC. (m)—C-173
 SOUND TECHNOLOGY INC. (m)—C-174

0800-0360

Burst Phase Meter

- BRUEL & KJAER INSTRUMENTS INC. (m & d & r)—C-144
 LEITCH VIDEO OF AMERICA INC. (m)—C-161
 Lenco INC. (m)—C-161
 QUALITY VIDEO SUPPLY CORP. (d)—C-170
 TEKTRONIX INC. (m)—C-176

0800-0380

Cable Test Equipment

- ADAPT COMMUNICATION SUPPLY CO. INC. (d)—C-137
 AM COMMUNICATIONS INC. (m)—C-139
 ANDKTER CABLE TV (CANADA) (d)—C-140
 ANTENNA TECHNOLOGY (d)—C-140
 BIDDLE INSTRUMENTS (m)—C-143
 CABLE CONVERTER SERVICES CORP. (r)—C-144
 CABLE SERVICES CO. INC. (d & r)—C-144
 CATV SERVICES INC. (d)—C-145
 CCS CORP. (r)—C-146
 COMSONICS INC. (m & r)—C-148
 CONTEC INTERNATIONAL (m & d & r)—C-149
 dB COMMUNICATIONS INC. (d & r)—C-150
 EM ELECTRONICS INC. (d)—C-153
 JENSEN TOOLS INC. (d)—C-159
 JUST DROP (d)—C-159
 LEADER INSTRUMENTS CORP. (m)—C-161
 MEGA HERTZ (d)—C-163
 MIDWEST CATV (m)—C-164
 NCS INDUSTRIES (d)—C-166
 T. R. PITTS CO. (d)—C-169
 POWER & TELEPHONE SUPPLY CO. INC. (d)—C-169
 QUALITY VIDEO SUPPLY CORP. (d)—C-170
 RYCOM INSTRUMENTS INC. (m)—C-172
 SANCHEZ COMMUNICATIONS (d)—C-172
 SCHMID TELECOMMUNICATION AMERICA INC. (m)—C-172
 SCI CATV SERVICES (r)—C-172
 SENCORE ELECTRONICS (m & d)—C-173
 SECOR CORP. (m)—C-173
 SPECTRUM (d)—C-174
 TEKTRONIX INC. (m)—C-176
 T.F.T. INC. (m)—C-178
 TRIPLETT CORP. (m)—C-179
 VIEWSONICS INC. (m)—C-182
 WAVETEK RF PRODUCTS INC. (m)—C-183
 WIREWORKS CORP. (m)—C-184

0800-0400

—*automatic sweep systems*

- AM COMMUNICATIONS INC. (m)—C-139
 AVANTEK INC. (m & r)—C-142
 CABLE SERVICES CO. INC. (d)—C-144
 COMSONICS INC. (m & r)—C-148
 CONTEC INTERNATIONAL (m & d & r)—C-149
 JUST DROP (d)—C-159
 MIDWEST CATV (d)—C-164
 RF TECHNOLOGIES (d)—C-171
 SCHMID TELECOMMUNICATION AMERICA INC. (m)—C-172

- TEKTRONIX INC. (m)—C-176
 WAVETEK RF PRODUCTS INC. (m)—C-183

0800-0420

—*cable analyzers*

- CABLE SERVICES CO. INC. (d)—C-144
 CATV SERVICES INC. (d)—C-145
 COMSONICS INC. (r)—C-148
 JENSEN TOOLS INC. (d)—C-159
 MIDWEST CATV (m)—C-164
 SCI CATV SERVICES (r)—C-172
 SECOR CORP. (m)—C-173
 WAVETEK RF PRODUCTS INC. (m)—C-183

0800-0440

—*calibrators*

- BOONTON ELECTRONICS CORP. (m)—C-143
 CABLE SERVICES CO. INC. (d)—C-144
 CATV SERVICES INC. (d)—C-145
 COMSONICS INC. (r)—C-148
 JERRY CONN ASSOCIATES INC. (d)—C-149
 JENSEN TOOLS INC. (d)—C-159
 JUST DROP (d)—C-159
 MIDWEST CATV (d)—C-164
 POWER & TELEPHONE SUPPLY CO. INC. (d)—C-169
 SADELCO INC. (m)—C-172
 SCI CATV SERVICES (r)—C-172
 TECHNI-TOOL INC. (d)—C-176
 TEKTRONIX INC. (m)—C-176
 WAVETEK RF PRODUCTS INC. (m)—C-183

0800-0460

—*digital radar test sets*

- BIDDLE INSTRUMENTS (m)—C-143
 METROTECH CORP. (m)—C-164
 SCI CATV SERVICES (r)—C-172
 TONER CABLE EQUIPMENT INC. (d)—C-179

0800-0480

—*field intensity meters*

- AVANTEK INC. (m & r)—C-142
 BIRD ELECTRONIC CORP. (m & d)—C-143
 CABLE SERVICES CO. INC. (d)—C-144
 CENTURY ELECTRONICS SERVICE LTD. (r)—C-146
 COMSONICS INC. (m & r)—C-148
 CONTEC INTERNATIONAL (r)—C-149
 JUST DROP (d)—C-159
 LEADER INSTRUMENTS CORP. (m)—C-161
 MIDWEST CATV (d)—C-164
 NARDA MICROWAVE CORP. (m)—C-166
 POTOMAC INSTRUMENTS INC. (m)—C-169
 QUALITY RF SERVICES INC. (r)—C-170
 SCI CATV SERVICES (r)—C-172
 TONER CABLE EQUIPMENT INC. (d)—C-179
 WAVETEK RF PRODUCTS INC. (m)—C-183

0800-0500

—*ground resistance testers*

- BIDDLE INSTRUMENTS (m)—C-143
 JUST DROP (d)—C-159
 TONER CABLE EQUIPMENT INC. (d)—C-179

0800-0520

—*insulation testers*

- BIDDLE INSTRUMENTS (m)—C-143
 JUST DROP (d)—C-159
 RYCOM INSTRUMENTS INC. (m)—C-172
 SIMPSON ELECTRIC CO. (m)—C-174
 TONER CABLE EQUIPMENT INC. (d)—C-179

0800-0540

—*return link transmitters*

- CABLE SERVICES CO. INC. (d & r)—C-144
 COMSONICS INC. (r)—C-148

- HALLIKAINEN & FRIENDS INC. (d)—C-156
 SCI CATV SERVICES (r)—C-172

0800-0560

—*RF leakage detection equipment*

- ANDKTER CABLE TV (CANADA) (d)—C-140
 ANRITSU AMERICA INC. (m)—C-140
 BIDDLE INSTRUMENTS (m)—C-143
 CABLE CONVERTER SERVICES CORP. (r)—C-144
 CABLE SERVICES CO. INC. (d & r)—C-144
 CATV SERVICES INC. (d)—C-145
 CCS CORP. (r)—C-146
 COMSONICS INC. (m & r)—C-148
 JERRY CONN ASSOCIATES INC. (d)—C-149
 CONTEC INTERNATIONAL (m & d & r)—C-149
 B. E. DUVAL CO. (d)—C-151
 HOLIDAY INDUSTRIES INC. (m & d)—C-156
 JUST DROP (d)—C-159
 LRC/VITEK ELECTRONICS (m)—C-162
 MIDWEST CATV (d)—C-164
 NARDA MICROWAVE CORP. (m)—C-166
 RF TECHNOLOGIES (d)—C-171
 SCI CATV SERVICES (r)—C-172
 WAVETEK RF PRODUCTS INC. (m)—C-183
 WEATHER SCAN INC. (d)—C-183

0800-0580

—*signal level meters*

- AM COMMUNICATIONS INC. (m)—C-139
 ANDKTER CABLE TV (CANADA) (d)—C-140
 ANRITSU AMERICA INC. (m)—C-140
 CABLE CONVERTER SERVICES CORP. (r)—C-144
 CABLE SERVICES CO. INC. (d & r)—C-144
 CATV SERVICES INC. (d)—C-145
 CCS CORP. (r)—C-146
 CENTURY ELECTRONICS SERVICE LTD. (r)—C-146
 COMSONICS INC. (m & r)—C-148
 JERRY CONN ASSOCIATES INC. (d)—C-149
 CONTEC INTERNATIONAL (r)—C-149
 dB COMMUNICATIONS INC. (m)—C-150
 DORROUGH ELECTRONICS (m)—C-151
 JUST DROP (d)—C-159
 LEADER INSTRUMENTS CORP. (m)—C-161
 MIDWEST CATV (d)—C-164
 RYCOM INSTRUMENTS INC. (m)—C-172
 SADELCO INC. (m)—C-172
 SANCHEZ COMMUNICATIONS (d)—C-172
 SCI CATV SERVICES (r)—C-172
 SENCORE ELECTRONICS (m & d)—C-173
 WAVETEK RF PRODUCTS INC. (m)—C-183
 WEATHER SCAN INC. (d)—C-183

0800-0590

—*underground locators*

- JUST DROP (d)—C-159
 METROTECH CORP. (m)—C-164
 RYCOM INSTRUMENTS INC. (m)—C-172

0800-0620

Calibration Equipment

- AUDIOVISUAL INC. (d)—C-142
 BIDDLE INSTRUMENTS (m)—C-143
 CABLE SERVICES CO. INC. (d & r)—C-144
 CATV SERVICES INC. (d)—C-145
 COMSONICS INC. (r)—C-148

- JERRY CONN ASSOCIATES INC. (d)—C-149
 CONTEC INTERNATIONAL (m & d & r)—C-149
 HARRIS ALLIED BROADCAST EQUIPMENT (d)—C-156
 JENSEN TOOLS INC. (d)—C-159
 MIDWEST CATV (d)—C-164
 NARDA MICROWAVE CORP. (m)—C-166
 QUADTECH INC. (m)—C-170
 RF TECHNOLOGIES (d)—C-171
 SADELCO INC. (m)—C-172
 SEL-TRONICS INC. (m)—C-173
 TEKTRONIX INC. (m)—C-176
 TELEPLEX INC. (m)—C-177
 TELEVISION EQUIPMENT ASSOCIATES INC. (m)—C-178
 TREMETRICS INC. (m)—C-179
 WAVETEK RF PRODUCTS INC. (m)—C-183

0800-0640

Clocks, Timing

- BEAVERONICS INC. (m & d)—C-143
 CHRONO-LOG CORP. (m)—C-147
 ESE (m)—C-153
 EVERTZ MICROSYSTEMS LTD. (m)—C-153
 LANDY ASSOCIATES INC. (d)—C-160
 LEITCH VIDEO OF AMERICA INC. (m)—C-161
 QUALITY VIDEO SUPPLY CORP. (d)—C-170
 RADIO RESOURCES AND SERVICES CORP. (d)—C-170
 TORPEY CONTROLS (m)—C-179
 TRUETIME INC. (m)—C-180

0800-0660

—*digital*

- BEAVERONICS INC. (m & d)—C-143
 CHRONO-LOG CORP. (m)—C-147
 ESE (m)—C-153
 EVERTZ MICROSYSTEMS LTD. (m)—C-153
 LEITCH VIDEO OF AMERICA INC. (m)—C-161
 SEL-TRONICS INC. (m)—C-173
 TORPEY CONTROLS (m)—C-179
 TRUETIME INC. (m)—C-180
 VIDEOLAB (m)—C-182

0800-0700

—*time distribution*

- BEAVERONICS INC. (m & d)—C-143
 CHRONO-LOG CORP. (m)—C-147
 ESE (m)—C-153
 LEITCH VIDEO OF AMERICA INC. (m)—C-161
 TORPEY CONTROLS (m)—C-179
 TRUETIME INC. (m)—C-180

0800-0720

—*timers*

- BEAVERONICS INC. (d)—C-143
 CHRONO-LOG CORP. (m)—C-147

Test & Measurement Equipment & Supplies—0800

ESE (m)—C-153
EVERTZ MICROSYSTEMS LTD. (m)—C-153
TORPEY CONTROLS (m)—C-179

0800-0740

Color Analyzers

ASACA/SHIBASOKU CORP. OF AMERICA (m)—C-141
B & K PRECISION/MAXTEC INTERNATIONAL CORP. (m)—C-142
JENSEN TOOLS INC. (d)—C-159
QUALITY VIDEO SUPPLY CORP. (d)—C-170

0800-0760

Connectors

ADAPT COMMUNICATION SUPPLY CO. INC. (d)—C-137
AVA ELECTRONICS CORP. (m)—C-142
BNW CABLE SYSTEMS INC. (m)—C-143
CANARE CABLE INC. (m)—C-145
CATV SERVICES INC. (d)—C-145
CROUSE-HINDS CAM-LOK PRODUCTS (m)—C-149
DECIBEL PRODUCTS INC. (m)—C-150
G. C. ELECTRONICS CO. (m)—C-154
GILBERT ENGINEERING CO. INC. (m)—C-155
GOULD INC. (m)—C-155
ITERA/BELMOOR (m)—C-158
JENSEN TOOLS INC. (d)—C-159
JUST DROP (d)—C-159
KLEIN TOOLS INC. (m)—C-160
LEMO USA INC. (m & d)—C-161
LRC/VITEK ELECTRONICS (m)—C-162
MICROSAT (d)—C-164
PHOENIX CONTACT INC. (m)—C-168
PLASMEC SYSTEMS LTD. (m)—C-169
PYRAMID INDUSTRIES INC. (m)—C-170
RMS ELECTRONICS INC./CATV DIV. (m)—C-171
SEI ELECTRONICS (d)—C-173
SEL-TRONICS INC. (d)—C-173
SPECTRUM (d)—C-174
TRIMM INC. (m)—C-179
TROMPETER ELECTRONICS INC. (m)—C-180
VEAM (m)—C-182
VIEWSONICS INC. (m)—C-182

0800-0780

Converter Test Equipment

ANRITSU AMERICA INC. (m)—C-140
AUTHORIZED PARTS (d)—C-142
CABLE LINK INC. (d & r)—C-144
CABLE SERVICES CO. INC. (d)—C-144
CABLE TECHNOLOGIES INTERNATIONAL INC. (d)—C-144
CATV SERVICES INC. (d)—C-145
CONTEC INTERNATIONAL (m & d & r)—C-149
CUSTOM ENTERPRISES (m)—C-149
INTRASTELLAR ELECTRONICS (d & r)—C-158
JENSEN TOOLS INC. (d)—C-159
NCS INDUSTRIES (d)—C-166
SCI CATV SERVICES (r)—C-172
VIEWSONICS INC. (m)—C-182
WAVETEK RF PRODUCTS INC. (m)—C-183

0800-0800

dB Meters

AMBER ELECTRO DESIGN INC. (m & d)—C-139
AUDIO PRECISION INC. (m)—C-141
BALD MOUNTAIN LAB (m)—C-142
BRUEL & KJAER INSTRUMENTS INC. (m & d & r)—C-144
CABLE SERVICES CO. INC. (d)—C-144
CATV SERVICES INC. (d)—C-145

CENTURY ELECTRONICS SERVICE LTD. (r)—C-146
COMSONICS INC. (m & r)—C-148
JERRY CONN ASSOCIATES INC. (d)—C-149
CONTEC INTERNATIONAL (r)—C-149
dB COMMUNICATIONS INC. (m)—C-150
DORROUGH ELECTRONICS (m)—C-151
EM ELECTRONICS INC. (d)—C-153
FM SYSTEMS INC. (m & d)—C-154
LEADER INSTRUMENTS CORP. (m)—C-161
POWER & TELEPHONE SUPPLY CO. INC. (d)—C-169
QUALITY VIDEO SUPPLY CORP. (d)—C-170
SCI CATV SERVICES (r)—C-172
SIMPSON ELECTRIC CO. (m)—C-174
SOUND TECHNOLOGY INC. (m)—C-174
SPECTRUM (d)—C-174
VIEWSONICS INC. (m)—C-182

0800-0820

Delay Measuring Sets

ANRITSU AMERICA INC. (m)—C-140
ASACA/SHIBASOKU CORP. OF AMERICA (m)—C-141
CONTEC INTERNATIONAL (r)—C-149
TELEVISION EQUIPMENT ASSOCIATES INC. (m)—C-178

0800-0840

Delayed Sweep Scopes

CATV SERVICES INC. (d)—C-145
CONTEC INTERNATIONAL (m & d & r)—C-149
LEADER INSTRUMENTS CORP. (m)—C-161
QUALITY VIDEO SUPPLY CORP. (d)—C-170

0800-0860

Demod Testers

ANRITSU AMERICA INC. (m)—C-140
SCI CATV SERVICES (r)—C-172
TELEMET (m)—C-177

0800-0880

Detectors

CABLE SERVICES CO. INC. (d)—C-144
JENSEN TOOLS INC. (d)—C-159
LEADER INSTRUMENTS CORP. (m)—C-161
MIDWEST CATV (d)—C-164
NARDA MICROWAVE CORP. (m)—C-166
SHIVELY LABORATORIES INC. (m)—C-173
TELEPLEX INC. (m)—C-177
VIDEO ACCESSORY CORP. (m)—C-182
WAVETEK RF PRODUCTS INC. (m)—C-183
WIDE BAND ENGINEERING CO. (m)—C-183

0800-0900

—microwave

AIRTRON (m)—C-138
HOLADAY INDUSTRIES INC. (m & d)—C-156
KDV/TRIANGLE ELECTRONICS (m)—C-159
MICROLAB/FXR (m)—C-164
MICRO-NOW INSTRUMENT CO. INC. (m)—C-164
NARDA MICROWAVE CORP. (m)—C-166
SIMPSON ELECTRIC CO. (m)—C-174
TELEPLEX INC. (m)—C-177

0800-0940

—RF detectors

CABLE SERVICES CO. INC. (d)—C-144
CATV SERVICES INC. (d)—C-145
HOLADAY INDUSTRIES INC. (m & d)—C-156
KDV/TRIANGLE ELECTRONICS (m)—C-159
LEADER INSTRUMENTS CORP. (m)—C-161
SHIVELY LABORATORIES INC. (m)—C-173
TELEPLEX INC. (m)—C-177

VIEWSONICS INC. (m)—C-182
WAVETEK RF PRODUCTS INC. (m)—C-183
WIDE BAND ENGINEERING CO. (m)—C-183

0800-0960

—video presence

H. A. SOLUTEC LTD. (m)—C-174
VIDEO ACCESSORY CORP. (m)—C-182

0800-0980

Differential Phase/Gain Sets

ANRITSU AMERICA INC. (m)—C-140
ASACA/SHIBASOKU CORP. OF AMERICA (m)—C-141
HARRIS ALLIED BROADCAST EQUIPMENT (d)—C-156
SCHMID TELECOMMUNICATION AMERICA INC. (m)—C-172
TEKTRONIX INC. (m)—C-176

0800-1000

Digital Video Analyzers

ANRITSU AMERICA INC. (m)—C-140
CONTEC INTERNATIONAL (r)—C-149
JENSEN TOOLS INC. (d)—C-159
ROHDE & SCHWARZ INC. (m)—C-171

0800-1020

Field Strength Meters

ANRITSU AMERICA INC. (m)—C-140
ANTENNA TECHNOLOGY (d)—C-140
B & K PRECISION/MAXTEC INTERNATIONAL CORP. (m)—C-142
BETA TECH COMMUNICATIONS INC. (r)—C-143
BIRD ELECTRONIC CORP. (m & d)—C-143
BLONDER-TONGUE LABORATORIES INC. (m)—C-143
CABLE CONVERTER SERVICES CORP. (r)—C-144
CABLE LINK INC. (d & r)—C-144
CABLE SERVICES CO. INC. (d & r)—C-144
CATV SERVICES INC. (d)—C-145
CCS CORP. (r)—C-146
CENTURY ELECTRONICS SERVICE LTD. (r)—C-146
COMSONICS INC. (m & r)—C-148
JERRY CONN ASSOCIATES INC. (d)—C-149
CONTEC INTERNATIONAL (r)—C-149
EM ELECTRONICS INC. (d)—C-153
HARRIS ALLIED BROADCAST EQUIPMENT (d)—C-156
HOLADAY INDUSTRIES INC. (m & d)—C-156
JUST DROP (d)—C-159
LEADER INSTRUMENTS CORP. (m)—C-161
NCS INDUSTRIES (d & r)—C-166
T. R. PITTS CO. (d)—C-169
POTOMAC INSTRUMENTS INC. (m)—C-169
QUALITY RF SERVICES INC. (r)—C-170
ROHDE & SCHWARZ INC. (m)—C-171
SADELCO INC. (m)—C-172
SANCHEZ COMMUNICATIONS (d)—C-172
SCI CATV SERVICES (r)—C-172
SCIENCE ELECTRONICS (m & d)—C-173
SPECTRUM (d)—C-174
TONER CABLE EQUIPMENT INC. (d)—C-179
WAVETEK RF PRODUCTS INC. (m)—C-183

0800-1040

—am/fm

B & K PRECISION/MAXTEC INTERNATIONAL CORP. (m)—C-142
CABLE SERVICES CO. INC. (d)—C-144
FM SYSTEMS INC. (m & d)—C-154
JUST DROP (d)—C-159
POTOMAC INSTRUMENTS INC. (m)—C-169
SCI CATV SERVICES (r)—C-172
SCIENCE ELECTRONICS (m & d)—C-173

0800-1060

—TV

B & K PRECISION/MAXTEC INTERNATIONAL CORP. (m)—C-142
BLONDER-TONGUE LABORATORIES INC. (m)—C-143
CABLE SERVICES CO. INC. (d)—C-144
CATV SERVICES INC. (d)—C-145
CENTURY ELECTRONICS SERVICE LTD. (r)—C-146
JUST DROP (d)—C-159
LEADER INSTRUMENTS CORP. (m)—C-161
NCS INDUSTRIES (d & r)—C-166
POTOMAC INSTRUMENTS INC. (m)—C-169
SCI CATV SERVICES (r)—C-172
WAVETEK RF PRODUCTS INC. (m)—C-183

0800-1080

Frequency Counters

ANRITSU AMERICA INC. (m)—C-140
AUDIO PRECISION INC. (m)—C-141
CABLE SERVICES CO. INC. (d)—C-144
CATV SERVICES INC. (d)—C-145
COMSONICS INC. (r)—C-148
CONTEC INTERNATIONAL (r)—C-149
JENSEN TOOLS INC. (d)—C-159
JUST DROP (d)—C-159
LANDY ASSOCIATES INC. (d)—C-160
LEADER INSTRUMENTS CORP. (m)—C-161
MARCONI INSTRUMENTS INC. (m)—C-163
MEGA HERTZ (d)—C-163
ROHDE & SCHWARZ INC. (m)—C-171
RYCON INSTRUMENTS INC. (m)—C-172
SCI CATV SERVICES (r)—C-172
SCIENCE ELECTRONICS (m & d)—C-173
SIMPSON ELECTRIC CO. (m)—C-174
SPECTRUM (d)—C-174
TEKTRONIX INC. (m)—C-176
TONER CABLE EQUIPMENT INC. (d)—C-179
TREMETRIS INC. (m)—C-179
TRIPLETT CORP. (m)—C-179
WAVETEK RF PRODUCTS INC. (m)—C-183

0800-1100

Generators

AMBER ELECTRO DESIGN INC. (m & d)—C-139
AUDIO PRECISION INC. (m)—C-141
AUDIOVISUAL INC. (d)—C-142
B & K PRECISION/MAXTEC INTERNATIONAL CORP. (m)—C-142
BCS (d & r)—C-143
BOONTON ELECTRONICS CORP. (m)—C-143
BRUEL & KJAER INSTRUMENTS INC. (m & d & r)—C-144
CABLE CONVERTER SERVICES CORP. (r)—C-144
CABLE LINK INC. (d & r)—C-144
CABLE SERVICES CO. INC. (d & r)—C-144
CATV SERVICES INC. (d)—C-145
CCS CORP. (r)—C-146
COMSONICS INC. (r)—C-148
HARRIS ALLIED BROADCAST EQUIPMENT (d)—C-156
HOLZBERG INC. (d)—C-157
LANDY ASSOCIATES INC. (d)—C-160
LEADER INSTRUMENTS CORP. (m)—C-161
MARCONI INSTRUMENTS INC. (m)—C-163
MICROSAT (d)—C-164
MIDWEST CATV (d)—C-164
MIDWEST COMMUNICATIONS CORP. (d)—C-164
POTOMAC INSTRUMENTS INC. (m)—C-169
QUALITY VIDEO SUPPLY CORP. (d)—C-170
RF TECHNOLOGIES (d)—C-171
SCI CATV SERVICES (r)—C-172
SCIENCE ELECTRONICS (m & d)—C-173
SOUND TECHNOLOGY INC. (m)—C-174
TEKTRONIX INC. (m)—C-176
VIDEO ACCESSORY CORP. (m)—C-182
WAVETEK RF PRODUCTS INC. (m)—C-183

0800-1120

—**audio sine**

AMBER ELECTRO DESIGN INC. (m & d)—C-139
 AUDIO PRECISION INC. (m)—C-141
 BALD MOUNTAIN LAB (m)—C-142
 B & K PRECISION/MAXTEC INTERNATIONAL CORP. (m)—C-142
 BOONTON ELECTRONICS CORP. (m)—C-143
 BRUEL & KJAER INSTRUMENTS INC. (m & d & r)—C-144
 LEADER INSTRUMENTS CORP. (m)—C-161
 LEITCH VIDEO OF AMERICA INC. (m)—C-161
 QIADTECH INC. (m)—C-170
 SCI CATV SERVICES (r)—C-172
 SEL-TRONICS INC. (m)—C-173
 SOUND TECHNOLOGY INC. (m)—C-174
 TEKTRONIX INC. (m)—C-176

0800-1140

—**audio sweep**

AMBER ELECTRO DESIGN INC. (m & d)—C-139
 AUDIO PRECISION INC. (m)—C-141
 BALD MOUNTAIN LAB (m)—C-142
 B & K PRECISION/MAXTEC INTERNATIONAL CORP. (m)—C-142
 BOONTON ELECTRONICS CORP. (m)—C-143
 SCI CATV SERVICES (r)—C-172
 SOUND TECHNOLOGY INC. (m)—C-174

0800-1160

—**cross pulse**

ASACA/SHIBASOKU CORP. OF AMERICA (m)—C-141
 CABLE SERVICES CO. INC. (d & r)—C-144

0800-1180

—**del/bar**

ASACA/SHIBASOKU CORP. OF AMERICA (m)—C-141
 LEADER INSTRUMENTS CORP. (m)—C-161
 LEITCH VIDEO OF AMERICA INC. (m)—C-161
 Lenco INC. (m)—C-161
 MAGNI SYSTEMS INC. (m)—C-163
 SENCORE ELECTRONICS (m & d)—C-173
 TEKTRONIX INC. (m)—C-176
 TELEMET (m)—C-177
 WORLD VIDEO INC. (m)—C-184

0800-1200

—**function**

B & K PRECISION/MAXTEC INTERNATIONAL CORP. (m)—C-142
 COMSONICS INC. (r)—C-148
 LEADER INSTRUMENTS CORP. (m)—C-161
 MAGNI SYSTEMS INC. (m)—C-163
 SCI CATV SERVICES (r)—C-172
 SIMPSON ELECTRIC CO. (m)—C-174
 TEKTRONIX INC. (m)—C-176
 WAVETEK RF PRODUCTS INC. (m)—C-183

0800-1220

—**marker**

COMSONICS INC. (r)—C-148
 LEADER INSTRUMENTS CORP. (m)—C-161
 MAGNI SYSTEMS INC. (m)—C-163

0800-1240

—**NTSC signal test**

ASACA/SHIBASOKU CORP. OF AMERICA (m)—C-141
 B & K PRECISION/MAXTEC INTERNATIONAL CORP. (m)—C-142
 LEADER INSTRUMENTS CORP. (m)—C-161

LEITCH VIDEO OF AMERICA INC. (m)—C-161
 Lenco INC. (m)—C-161
 MAGNI SYSTEMS INC. (m)—C-163
 SENCORE ELECTRONICS (m & d)—C-173
 TEKTRONIX INC. (m)—C-176
 TONER CABLE EQUIPMENT INC. (d)—C-179
 VIDEO ACCESSORY CORP. (m)—C-182

0800-1260

—**pulse**

ASACA/SHIBASOKU CORP. OF AMERICA (m)—C-141
 B & K PRECISION/MAXTEC INTERNATIONAL CORP. (m)—C-142
 CONTEC INTERNATIONAL (r)—C-149
 LEADER INSTRUMENTS CORP. (m)—C-161
 LEITCH VIDEO OF AMERICA INC. (m)—C-161
 Lenco INC. (m)—C-161
 MAGNI SYSTEMS INC. (m)—C-163
 MICROSAT (d)—C-164
 ROHDE & SCHWARZ INC. (m)—C-171
 TEKTRONIX INC. (m)—C-176

0800-1280

—**RF signal**

ASACA/SHIBASOKU CORP. OF AMERICA (m)—C-141
 BOONTON ELECTRONICS CORP. (m)—C-143
 CABLE SERVICES CO. INC. (d & r)—C-144
 CATV SERVICES INC. (d)—C-145
 COMSONICS INC. (r)—C-148
 DELTA ELECTRONICS INC. (m)—C-150
 EATON CORP. (m)—C-152
 LEADER INSTRUMENTS CORP. (m)—C-161
 MARCONI INSTRUMENTS INC. (m)—C-163
 MICROSAT (d)—C-164
 ROHDE & SCHWARZ INC. (m)—C-171
 SCI CATV SERVICES (r)—C-172
 SEL-TRONICS INC. (m)—C-173
 SENCORE ELECTRONICS (m & d)—C-173
 TELECOMMUNICATION PRODUCTS CORP. (m)—C-176
 WAVETEK RF PRODUCTS INC. (m)—C-183

0800-1300

—**square wave**

AUDIO PRECISION INC. (m)—C-141
 LEADER INSTRUMENTS CORP. (m)—C-161
 ROHDE & SCHWARZ INC. (m)—C-171
 SCI CATV SERVICES (r)—C-172
 SOUND TECHNOLOGY INC. (m)—C-174
 TEKTRONIX INC. (m)—C-176

0800-1320

—**staircase**

LEADER INSTRUMENTS CORP. (m)—C-161
 LEITCH VIDEO OF AMERICA INC. (m)—C-161
 Lenco INC. (m)—C-161
 MAGNI SYSTEMS INC. (m)—C-163
 SENCORE ELECTRONICS (m & d)—C-173
 TEKTRONIX INC. (m)—C-176
 TELEMET (m)—C-177

0800-1340

—**stereo**

B & K PRECISION/MAXTEC INTERNATIONAL CORP. (m)—C-142
 DELTA ELECTRONICS INC. (m)—C-150
 KAHN COMMUNICATIONS INC. (m)—C-159
 LEADER INSTRUMENTS CORP. (m)—C-161
 RF TECHNOLOGIES (m & d)—C-171
 SENCORE ELECTRONICS (m & d)—C-173
 TEKTRONIX INC. (m)—C-176

0800-1360

—**video sweep**

ASACA/SHIBASOKU CORP. OF AMERICA (m)—C-141
 CABLE SERVICES CO. INC. (d & r)—C-144
 LEADER INSTRUMENTS CORP. (m)—C-161
 LEITCH VIDEO OF AMERICA INC. (m)—C-161
 Lenco INC. (m)—C-161
 MAGNI SYSTEMS INC. (m)—C-163
 NCS INDUSTRIES (d)—C-166
 TEKTRONIX INC. (m)—C-176

0800-1380

—**VITS**

LEADER INSTRUMENTS CORP. (m)—C-161
 LEITCH VIDEO OF AMERICA INC. (m)—C-161
 MAGNI SYSTEMS INC. (m)—C-163
 ROHDE & SCHWARZ INC. (m)—C-171
 TEKTRONIX INC. (m)—C-176

0800-1400

—**VITS inserter**

LEITCH VIDEO OF AMERICA INC. (m)—C-161
 TEKTRONIX INC. (m)—C-176

0800-1420

Harmonic Distortion Analyzers

AMBER ELECTRO DESIGN INC. (m & d)—C-139
 ANRITSU AMERICA INC. (m)—C-140
 AUDIO PRECISION INC. (m)—C-141
 BOONTON ELECTRONICS CORP. (m)—C-143
 BRUEL & KJAER INSTRUMENTS INC. (m & d & r)—C-144
 LEADER INSTRUMENTS CORP. (m)—C-161
 QUALITY VIDEO SUPPLY CORP. (d)—C-170
 SCHMID TELECOMMUNICATION AMERICA INC. (m)—C-172
 SEL-TRONICS INC. (m)—C-173
 SESCOM INC. (m)—C-173
 SOUND TECHNOLOGY INC. (m)—C-174
 TEKTRONIX INC. (m)—C-176
 T.F.T. INC. (m)—C-178

0800-1440

Inserter/Reader VIT

QUALITY VIDEO SUPPLY CORP. (d)—C-170

0800-1460

Intermod Distortion Analyzers

ANRITSU AMERICA INC. (m)—C-140
 AUDIO PRECISION INC. (m)—C-141
 BRUEL & KJAER INSTRUMENTS INC. (m & d & r)—C-144
 QUALITY VIDEO SUPPLY CORP. (d)—C-170
 SCHMID TELECOMMUNICATION AMERICA INC. (m)—C-172
 SOUND TECHNOLOGY INC. (m)—C-174
 TEKTRONIX INC. (m)—C-176

0800-1480

Interval Timers, V & H

QUALITY VIDEO SUPPLY CORP. (d)—C-170

0800-1500

Logic Analyzers

ALLIED ELECTRONICS (d)—C-138
 CABLE SERVICES CO. INC. (d & r)—C-144
 CONTEC INTERNATIONAL (r)—C-149
 JENSEN TOOLS INC. (d)—C-159
 QUALITY VIDEO SUPPLY CORP. (d)—C-170
 TEKTRONIX INC. (m)—C-176

0800-1520

Logging, Monitoring Test Equipment

AM COMMUNICATIONS INC. (m)—C-139
 BELAR ELECTRONICS LABORATORY INC. (m)—C-143
 CONTEC INTERNATIONAL (m & d & r)—C-149
 DELTA ELECTRONICS INC. (m)—C-150
 JENSEN TOOLS INC. (d)—C-159
 NCS INDUSTRIES (d)—C-166
 ROHDE & SCHWARZ INC. (m)—C-171
 SCHMID TELECOMMUNICATION AMERICA INC. (m)—C-172
 STATUSSYSTEM INC. (m)—C-175
 TEKTRONIX INC. (m)—C-176
 VIDEOLAB (m)—C-182
 WAVETEK RF PRODUCTS INC. (m)—C-183

0800-1560

—**chart recorders**

ALLIED ELECTRONICS (d)—C-138
 BRUEL & KJAER INSTRUMENTS INC. (m & d & r)—C-144
 SEL-TRONICS INC. (m)—C-173
 SIMPSON ELECTRIC CO. (m)—C-174

0800-1580

—**log printers**

HALLIKAINEN & FRIENDS INC. (d)—C-156

0800-1600

—**radio monitors, automatic**

HALLIKAINEN & FRIENDS INC. (m)—C-156
 STATUSSYSTEM INC. (m)—C-175

0800-1620

—**status, alarm indicators**

AM COMMUNICATIONS INC. (m)—C-139
 DELTA ELECTRONICS INC. (m)—C-150
 HALLIKAINEN & FRIENDS INC. (m)—C-156
 RF TECHNOLOGIES (m & d)—C-171
 STATUSSYSTEM INC. (m)—C-175
 SWINTEK ENTERPRISES INC. (m)—C-175

0800-1660

—**TV monitors, automatic**

BCS (r)—C-143
 EBS International (s)—C-124
 HALLIKAINEN & FRIENDS INC. (m)—C-156
 STATUSSYSTEM INC. (m)—C-175
 TEKTRONIX INC. (m)—C-176

0800-1700

Measuring/Monitoring Meters

ALLIED ELECTRONICS (d)—C-138
 B & K PRECISION/MAXTEC INTERNATIONAL CORP. (m)—C-142
 BELAR ELECTRONICS LABORATORY INC. (m)—C-143
 BIRD ELECTRONIC CORP. (m & d)—C-143
 COAXIAL DYNAMICS INC. (m)—C-148
 DELTA ELECTRONICS INC. (m)—C-150
 EATON CORP. (m)—C-152
 EM ELECTRONICS INC. (d)—C-153
 HARRIS ALLIED BROADCAST EQUIPMENT (d)—C-156
 JENSEN TOOLS INC. (d)—C-159
 LEADER INSTRUMENTS CORP. (m)—C-161
 MICOR VIDEO EQUIPMENT SALES INC. (r)—C-164
 MIDWEST CATV (m)—C-164
 MIDWEST COMMUNICATIONS CORP. (d)—C-164
 PHOENIX CONTACT INC. (m)—C-168
 QUALITY VIDEO SUPPLY CORP. (d)—C-170

Test & Measurement Equipment & Supplies—0800

RF TECHNOLOGIES (d)—C-171
ROHDE & SCHWARZ INC. (m)—C-171
SECOR CORP. (m)—C-173
SIMPSON ELECTRIC CO. (m)—C-174
TEKTRONIX INC. (m)—C-176
TENTEL CORP. (m)—C-178

0800-1720 —antenna base meter

DELTA ELECTRONICS INC. (m)—C-150

0800-1730 —video modulation meters

BELAR ELECTRONICS LABORATORY INC. (m)—C-143
DORROUGH ELECTRONICS (m)—C-151
FM SYSTEMS INC. (m & d)—C-154
TEKTRONIX INC. (m)—C-176

0800-1760 —digital multimeter

ALLIED ELECTRONICS (d)—C-138
B & K PRECISION/MAXTEC INTERNATIONAL CORP. (m)—C-142
BIDDLE INSTRUMENTS (m)—C-143
JUST DROP (d)—C-159
LEADER INSTRUMENTS CORP. (m)—C-161
SEL-TRONICS INC. (d)—C-173
SIMPSON ELECTRIC CO. (m)—C-174
TECHNI-TOOL INC. (d)—C-176
TEKTRONIX INC. (m)—C-176
TRIPLETT CORP. (m)—C-179
VIEWSONICS INC. (m)—C-182

0800-1780 —digital panel meters

ALLIED ELECTRONICS (d)—C-138
POTOMAC INSTRUMENTS INC. (m)—C-169
SIMPSON ELECTRIC CO. (m)—C-174
TRIPLETT CORP. (m)—C-179
VIEWSONICS INC. (m)—C-182

0800-1820 —IC testers

ALLIED ELECTRONICS (d)—C-138
B & K PRECISION/MAXTEC INTERNATIONAL CORP. (m)—C-142
INTRASTELLAR ELECTRONICS (d)—C-158
JENSEN TOOLS INC. (d)—C-159
TECHNI-TOOL INC. (d)—C-176

0800-1860 —line voltage meter

ALLIED ELECTRONICS (d)—C-138
JENSEN TOOLS INC. (d)—C-159
JUST DROP (d)—C-159
POWER & TELEPHONE SUPPLY CO. INC. (d)—C-169
RF TECHNOLOGIES (d)—C-171
SIMPSON ELECTRIC CO. (m)—C-174
TRIPLETT CORP. (m)—C-179
VIEWSONICS INC. (m)—C-182

0800-1880 —modular test sets

JENSEN TOOLS INC. (d)—C-159
JUST DROP (d)—C-159
TECHNI-TOOL INC. (d)—C-176

0800-1900 —peak program

BELAR ELECTRONICS LABORATORY INC. (m)—C-143
DORROUGH ELECTRONICS (m)—C-151

SIMPSON ELECTRIC CO. (m)—C-174
WARD-BECK SYSTEMS LTD. (m)—C-183

0800-1940 —RF meters

ANRITSU AMERICA INC. (m)—C-140
BIRD ELECTRONIC CORP. (m & d)—C-143
CATV SERVICES INC. (d)—C-145
COAXIAL DYNAMICS INC. (m)—C-148
DELTA ELECTRONICS INC. (m)—C-150
EATON CORP. (m)—C-152
ELECTRO IMPULSE LABORATORY INC. (m)—C-152
HOLIDAY INDUSTRIES INC. (m & d)—C-156
JUST DROP (d)—C-159
NARDA MICROWAVE CORP. (m)—C-166
ROHDE & SCHWARZ INC. (m)—C-171
SCI CATV SERVICES (r)—C-172
SEL-TRONICS INC. (m)—C-173
SENCORE ELECTRONICS (m & d)—C-173
SHIVELY LABORATORIES INC. (m)—C-173
SIMPSON ELECTRIC CO. (m)—C-174
VIEWSONICS INC. (m)—C-182
WAVETEK RF PRODUCTS INC. (m)—C-183

0800-1960 —semiconductor testers

ALLIED ELECTRONICS (d)—C-138
LEADER INSTRUMENTS CORP. (m)—C-161

0800-1980 —video level meters

CATV SERVICES INC. (d)—C-145
DORROUGH ELECTRONICS (m)—C-151
FM SYSTEMS INC. (m & d)—C-154
LEADER INSTRUMENTS CORP. (m)—C-161
SCI CATV SERVICES (r)—C-172

0800-1990 —video modulation meters

CATV SERVICES INC. (d)—C-145
FM SYSTEMS INC. (m & d)—C-154

0800-2000 —video noise meters

CATV SERVICES INC. (d)—C-145
LEADER INSTRUMENTS CORP. (m)—C-161
LENCO INC. (m)—C-161
ROHDE & SCHWARZ INC. (m)—C-171
SCI CATV SERVICES (r)—C-172

0800-2020 —voltmeters, audio

AUDIO PRECISION INC. (m)—C-141
BALD MOUNTAIN LAB (m)—C-142
B & K PRECISION/MAXTEC INTERNATIONAL CORP. (m)—C-142
FM SYSTEMS INC. (m & d)—C-154
JUST DROP (d)—C-159
LEADER INSTRUMENTS CORP. (m)—C-161
SCI CATV SERVICES (r)—C-172
SEL-TRONICS INC. (m)—C-173
TRIPLETT CORP. (m)—C-179

0800-2040 —VTVMs

B & K PRECISION/MAXTEC INTERNATIONAL CORP. (m)—C-142
LEADER INSTRUMENTS CORP. (m)—C-161
SCI CATV SERVICES (r)—C-172
SEI ELECTRONICS (d)—C-173

0800-2060 —Vu meter

PLASMEC SYSTEMS LTD. (d)—C-189
SCI CATV SERVICES (r)—C-172
SEI ELECTRONICS (d)—C-173
SIMPSON ELECTRIC CO. (m)—C-174
H. A. SOLUTECH LTD. (m)—C-174
TRIPLETT CORP. (m)—C-179
WARD-BECK SYSTEMS LTD. (m)—C-183

0800-2080 —wattmeters

BIRD ELECTRONIC CORP. (m & d)—C-143
COAXIAL DYNAMICS INC. (m)—C-148
NARDA MICROWAVE CORP. (m)—C-166
SCALA ELECTRONIC CORP. (d)—C-172
SEL-TRONICS INC. (m)—C-173
SIMPSON ELECTRIC CO. (m)—C-174

0800-2090 Microwave Test Equipment

ANRITSU AMERICA INC. (m)—C-140
AVCOM OF VIRGINIA INC. (m)—C-142
BCS (r)—C-143
BIRD ELECTRONIC CORP. (m & d)—C-143
BOONTON ELECTRONICS CORP. (m)—C-143
EATON CORP. (m)—C-152
FM SYSTEMS INC. (m & d)—C-154
JENSEN TOOLS INC. (d)—C-159
KELTEC FLORIDA INC. (m)—C-159
MARCONI INSTRUMENTS INC. (m)—C-163
MIDWEST COMMUNICATIONS CORP. (d)—C-164
MOTOROLA INC. (m)—C-165
NARDA MICROWAVE CORP. (m)—C-166
ROHDE & SCHWARZ INC. (m)—C-171
RYCOM INSTRUMENTS INC. (m)—C-172
TEKTRONIX INC. (m)—C-176
TELEPLEX INC. (m)—C-177
WAVETEK RF PRODUCTS INC. (m)—C-183

0800-2100 Monitors

ALLIED ELECTRONICS (d)—C-138
AUDIOVISUAL INC. (d)—C-142
BCS (r)—C-143
CENTER VIDEO INDUSTRIAL CO. INC. (d)—C-146
DELTA ELECTRONICS INC. (m)—C-150
KEGAMI ELECTRONICS (U.S.A.) INC. (m)—C-157
JENSEN TOOLS INC. (d)—C-159
LANDY ASSOCIATES INC. (d)—C-160
LENCO INC. (m)—C-161
MEGA HERTZ (d)—C-163
NARDA MICROWAVE CORP. (m)—C-166
NCS INDUSTRIES (d)—C-166
PESA AMERICA INC. (m)—C-168
QEI CORP. (m)—C-170
ROH PRODUCTS (m)—C-171
TEKTRONIX INC. (m)—C-176
VIDEOTEK INC. (m)—C-182

0800-2120 Multimeters

ALLIED ELECTRONICS (d)—C-138
B & K PRECISION/MAXTEC INTERNATIONAL CORP. (m)—C-142
BIDDLE INSTRUMENTS (m)—C-143
FUSION ELECTRONICS INC. (d)—C-154
G. C. ELECTRONICS CO. (m)—C-154
HARRIS ALLIED BROADCAST EQUIPMENT (d)—C-156
HOLZBERG INC. (d)—C-157
JENSEN TOOLS INC. (d)—C-159
LEADER INSTRUMENTS CORP. (m)—C-161
MARCONI INSTRUMENTS INC. (m)—C-163
MEGA HERTZ (d)—C-163

MICROSAT (d)—C-164
QUALITY VIDEO SUPPLY CORP. (d)—C-170
SCI CATV SERVICES (r)—C-172
SEI ELECTRONICS (d)—C-173
SEL-TRONICS INC. (d)—C-173
SIMPSON ELECTRIC CO. (m)—C-174
SPECTRUM (d)—C-174
TECHNI-TOOL INC. (d)—C-176
TEKTRONIX INC. (m)—C-176
TRIPLETT CORP. (m)—C-179
VIEWSONICS INC. (m)—C-182

0800-2160 Oscilloscopes

ALLIED ELECTRONICS (d)—C-138
AUTHORIZED PARTS (d)—C-142
B & K PRECISION/MAXTEC INTERNATIONAL CORP. (m)—C-142
BCS (r)—C-143
CONTEC INTERNATIONAL (r)—C-149
HARRIS ALLIED BROADCAST EQUIPMENT (d)—C-156
HITACHI DENSHI AMERICA LTD. (m)—C-156
JENSEN TOOLS INC. (d)—C-159
LANDY ASSOCIATES INC. (d)—C-160
LEADER INSTRUMENTS CORP. (m)—C-161
MEGA HERTZ (d)—C-163
MOTOROLA INC. (m)—C-165
QUALITY VIDEO SUPPLY CORP. (d)—C-170
SCI CATV SERVICES (r)—C-172
SEI ELECTRONICS (d)—C-173
SENCORE ELECTRONICS (m & d)—C-173
SESCOM INC. (m)—C-173
SPECTRUM (d)—C-174
TECHNI-TOOL INC. (d)—C-176
TEKTRONIX INC. (m)—C-176
TONER CABLE EQUIPMENT INC. (d)—C-179
WAVETEK RF PRODUCTS INC. (m)—C-183

0800-2180 Phase Angle Meters

AUDIO PRECISION INC. (m)—C-141
BRUEL & KJAER INSTRUMENTS INC. (m & d & r)—C-144
CONTEC INTERNATIONAL (r)—C-149
EATON CORP. (m)—C-152
THE GRASS VALLEY GROUP INC. (m)—C-155

0800-2200 RF Test Equipment

ANRITSU AMERICA INC. (m)—C-140
AVCOM OF VIRGINIA INC. (m)—C-142
BIRD ELECTRONIC CORP. (m & d)—C-143
BOONTON ELECTRONICS CORP. (m)—C-143
COAXIAL DYNAMICS INC. (m)—C-148
CONTEC INTERNATIONAL (r)—C-149
dB COMMUNICATIONS INC. (d)—C-150
DELTA ELECTRONICS INC. (m)—C-150
EATON CORP. (m)—C-152
HARRIS ALLIED BROADCAST EQUIPMENT (d)—C-156
HOLZBERG INC. (d)—C-157
JENSEN TOOLS INC. (d)—C-159
LANDY ASSOCIATES INC. (d)—C-160
LEADER INSTRUMENTS CORP. (m)—C-161
MARCONI INSTRUMENTS INC. (m)—C-163
MIDWEST CATV (d)—C-164
MOTOROLA INC. (m)—C-165
NARDA MICROWAVE CORP. (m)—C-166
NCS INDUSTRIES (d & r)—C-166
POTOMAC INSTRUMENTS INC. (m)—C-169
ROHDE & SCHWARZ INC. (m)—C-171
SCI CATV SERVICES (r)—C-172
TEKTRONIX INC. (m)—C-176
TELEPLEX INC. (m)—C-177
T.F.T. INC. (m)—C-178
VIEWSONICS INC. (m)—C-182
WAVETEK RF PRODUCTS INC. (m)—C-183

0800-2220

—AM field intensity meters

EATON CORP. (m) C-152
 HOLIDAY INDUSTRIES INC. (m & d) C-156
 KINTONIC LABORATORIES INC. (d) C-160
 NARDA MICROWAVE CORP. (m) C-166
 POTOMAC INSTRUMENTS INC. (m) C-169

0800-2240

—antenna monitors

BIRD ELECTRONIC CORP. (m & d) C-143
 DELTA ELECTRONICS INC. (m) C-150
 GORMAN-REDLICH MANUFACTURING CO. (m) C-155
 KINTONIC LABORATORIES INC. (d) C-160
 POTOMAC INSTRUMENTS INC. (m) C-169
 SHIVELY LABORATORIES INC. (m) C-173
 TELEPLEX INC. (m) C-177

0800-2260

—calorimeters

BIRD ELECTRONIC CORP. (m & d) C-143
 ELECTRO IMPULSE LABORATORY INC. (m) C-152

0800-2280

—demodulators

BELAR ELECTRONICS LABORATORY INC. (m) C-143
 CATV SERVICES INC. (d) C-145
 dB COMMUNICATIONS INC. (m) C-150
 KAHN COMMUNICATIONS INC. (m) C-159
 NCS INDUSTRIES (d & r) C-166
 RF TECHNOLOGIES (m & d) C-171
 ROHDE & SCHWARZ INC. (m) C-171
 TEKTRONIX INC. (m) C-176
 TELEMET (m) C-177

0800-2300

—frequency monitors, controllers

BELAR ELECTRONICS LABORATORY INC. (m) C-143
 CATV SERVICES INC. (d) C-145
 NCS INDUSTRIES (d) C-166

0800-2320

—fm field intensity meters

EATON CORP. (m) C-152
 HOLIDAY INDUSTRIES INC. (m & d) C-156
 LEADER INSTRUMENTS CORP. (m) C-161
 NARDA MICROWAVE CORP. (m) C-166
 POTOMAC INSTRUMENTS INC. (m) C-169
 SADELCO INC. (m) C-172

0800-2340

—impedance bridges

CATV SERVICES INC. (d) C-145
 DELTA ELECTRONICS INC. (m) C-150
 KINTONIC LABORATORIES INC. (d) C-160
 LEADER INSTRUMENTS CORP. (m) C-161
 NCS INDUSTRIES (d) C-166
 QUADTECH INC. (m) C-170
 SENCORE ELECTRONICS (m & d) C-173
 TELEPLEX INC. (m) C-177
 WAVETEK RF PRODUCTS INC. (m) C-183
 WIDE BAND ENGINEERING CO. (m) C-183

0800-2360

—modulation monitors

BELAR ELECTRONICS LABORATORY INC. (m) C-143
 BOONTON ELECTRONICS CORP. (m) C-143
 DELTA ELECTRONICS INC. (m) C-150
 KAHN COMMUNICATIONS INC. (m) C-159

MARCOM (m) C-163
 MODULATION SCIENCES INC. (m) C-165
 NCS INDUSTRIES (d) C-166
 QEI CORP. (m & d) C-170
 SEL-TRONICS INC. (m) C-173
 T.F.T. INC. (m) C-178

0800-2380

—phase meters

AMBER ELECTRO DESIGN INC. (m & d) C-139
 GORMAN-REDLICH MANUFACTURING CO. (m) C-155

0800-2400

—power meters, wattmeters

BIRD ELECTRONIC CORP. (m & d) C-143
 BOONTON ELECTRONICS CORP. (m) C-143
 COAXIAL DYNAMICS INC. (m) C-148
 EATON CORP. (m) C-152
 KINTONIC LABORATORIES INC. (d) C-160
 MARCONI INSTRUMENTS INC. (m) C-163
 PERFORMANCE CABLE TV PRODUCTS (m) C-168
 ROHDE & SCHWARZ INC. (m) C-171
 SCALA ELECTRONIC CORP. (d) C-172
 SEL-TRONICS INC. (m) C-173
 TELEPLEX INC. (m) C-177
 TRIPLETT CORP. (m) C-179

0800-2420

—test signal generators

CABLE CONVERTER SERVICES CORP. (r) C-144
 CCS CORP. (r) C-146
 LEADER INSTRUMENTS CORP. (m) C-161
 MICROSAT (d) C-164
 NCS INDUSTRIES (d) C-166
 QUALITY VIDEO SUPPLY CORP. (d) C-170
 SENCORE ELECTRONICS (m & d) C-173
 WAVETEK RF PRODUCTS INC. (m) C-183

0800-2440

—TV field intensity meters

CABLE SERVICES CO. INC. (d) C-144
 HOLIDAY INDUSTRIES INC. (m & d) C-156
 POTOMAC INSTRUMENTS INC. (m) C-169
 WAVETEK RF PRODUCTS INC. (m) C-183

0800-2460

Sideband Analyzers

ANRITSU AMERICA INC. (m) C-140
 CONTEC INTERNATIONAL (r) C-149
 KAHN COMMUNICATIONS INC. (m) C-159
 ROHDE & SCHWARZ INC. (m) C-171
 SCI CATV SERVICES (r) C-172
 TELEMET (m) C-177

0800-2480

Signal Level Meters

CABLE CONVERTER SERVICES CORP. (r) C-144
 CATV SERVICES INC. (d) C-145
 CCS CORP. (r) C-146
 COMSONICS INC. (m & r) C-148
 CONTEC INTERNATIONAL (m & d & r) C-149
 dB COMMUNICATIONS INC. (d) C-150
 DORROUGH ELECTRONICS (m) C-151
 FUSION ELECTRONICS INC. (d) C-154
 JUST DROP (d) C-159
 LEADER INSTRUMENTS CORP. (m) C-161
 MEGA HERTZ (d) C-163
 MICROSAT (d) C-164
 NCS INDUSTRIES (d & r) C-166

ROH PRODUCTS (m) C-171
 RYCOM INSTRUMENTS INC. (m) C-172
 SADELCO INC. (m) C-172
 SCI CATV SERVICES (r) C-172
 SPECTRUM (d) C-174
 T.V.C. INC. (d) C-180
 WAVETEK RF PRODUCTS INC. (m) C-183

0800-2500

Spectrum Analyzers

AMBER ELECTRO DESIGN INC. (m & d) C-139
 ANRITSU AMERICA INC. (m) C-140
 AVCOM OF VIRGINIA INC. (m) C-142
 BRUEL & KJAER INSTRUMENTS INC. (m & d & r) C-144
 CABLE CONVERTER SERVICES CORP. (r) C-144
 CATV SERVICES INC. (d) C-145
 CCS CORP. (r) C-146
 COMSONICS INC. (r) C-148
 CONTEC INTERNATIONAL (r) C-149
 DELTA ELECTRONICS INC. (m) C-150
 FUSION ELECTRONICS INC. (d) C-154
 IMMAD BROADCAST SERVICES (r) C-157
 JUST DROP (d) C-159
 KAY ELEMETRICS CORP. (m) C-159
 MARCONI INSTRUMENTS INC. (m) C-163
 MEGA HERTZ (d) C-163
 MOTOROLA INC. (m) C-165
 NCS INDUSTRIES (d) C-166
 ROHDE & SCHWARZ INC. (m) C-171
 SCI CATV SERVICES (r) C-172
 SPECTRUM (d) C-174
 TEKTRONIX INC. (m) C-176
 TELEMET (m) C-177
 WAVETEK RF PRODUCTS INC. (m) C-183

0800-2520

Sweep Generators

ALLIED ELECTRONICS (d) C-138
 ANRITSU AMERICA INC. (m) C-140
 AVCOM OF VIRGINIA INC. (m) C-142
 B & K PRECISION/MAXTEC INTERNATIONAL CORP. (m) C-142
 BOONTON ELECTRONICS CORP. (m) C-143
 BRUEL & KJAER INSTRUMENTS INC. (m & d & r) C-144
 CABLE CONVERTER SERVICES CORP. (r) C-144
 CATV SERVICES INC. (d) C-145
 CCS CORP. (r) C-146
 COMSONICS INC. (r) C-148
 CONTEC INTERNATIONAL (r) C-149
 FUSION ELECTRONICS INC. (d) C-154
 HARRIS ALLIED BROADCAST EQUIPMENT (d) C-156
 LANDY ASSOCIATES INC. (d) C-160
 LEADER INSTRUMENTS CORP. (m) C-161
 MARCONI INSTRUMENTS INC. (m) C-163
 MEGA HERTZ (d) C-163
 NCS INDUSTRIES (d & r) C-166
 QUALITY VIDEO SUPPLY CORP. (d) C-170
 SCI CATV SERVICES (r) C-172
 TEKTRONIX INC. (m) C-176
 TELEMET (m) C-177
 WAVETEK RF PRODUCTS INC. (m) C-183

0800-2540

Video Test Equipment

ANRITSU AMERICA INC. (m) C-140
 ANTENNA TECHNOLOGY (d) C-140
 ASACA/SHIBASOKU CORP. OF AMERICA (m) C-141
 BCS (r) C-143
 dB COMMUNICATIONS INC. (d & r) C-150
 DISCOUNT VIDEO WAREHOUSE (d) C-151
 DORROUGH ELECTRONICS (m) C-151
 HARRIS ALLIED BROADCAST EQUIPMENT (d) C-156

JENSEN TOOLS INC. (d) C-159
 LANDY ASSOCIATES INC. (d) C-160
 LEADER INSTRUMENTS CORP. (m) C-161
 LETCH VIDEO OF AMERICA INC. (m) C-161
 MAGNI SYSTEMS INC. (m) C-163
 MEGA HERTZ (d) C-163
 MIDWEST CATV (d) C-164
 NCS INDUSTRIES (d) C-166
 PERCE-PHELPS INC. (d) C-168
 PESA AMERICA INC. (m) C-168
 QUALITY VIDEO SUPPLY CORP. (d) C-170
 ROHDE & SCHWARZ INC. (m) C-171
 RTIRESEARCH TECHNOLOGY INTERNATIONAL (m & d & r) C-172
 SCI CATV SERVICES (r) C-172
 SENCORE ELECTRONICS (m & d) C-173
 TEK MEDIA SUPPLY CO. (d) C-176
 TEKTRONIX INC. (m) C-176
 TELEMET (m) C-177
 TENTEL CORP. (m) C-178
 VAUGHN COMMUNICATIONS GROUP 3 (r) C-182
 VIDEO ACCESSORY CORP. (m) C-182
 VIDEOTEK INC. (m) C-182

0800-2560

—analyzers

ANRITSU AMERICA INC. (m) C-140
 B & K PRECISION/MAXTEC INTERNATIONAL CORP. (m) C-142
 PESA AMERICA INC. (m) C-168
 ROHDE & SCHWARZ INC. (m) C-171
 RTIRESEARCH TECHNOLOGY INTERNATIONAL (m & d & r) C-172
 SCI CATV SERVICES (r) C-172
 SENCORE ELECTRONICS (m & d) C-173
 SPECTRUM (d) C-174
 TEK MEDIA SUPPLY CO. (d) C-176

0800-2580

—blanking meters

TEKTRONIX INC. (m) C-176

0800-2600

—burst phase meters

LETCH VIDEO OF AMERICA INC. (m) C-161
 Lenco INC. (m) C-161
 TEKTRONIX INC. (m) C-176
 WORLD VIDEO INC. (m) C-184

0800-2620

—diff. phase/gain meters

ANRITSU AMERICA INC. (m) C-140
 LEADER INSTRUMENTS CORP. (m) C-161
 ROHDE & SCHWARZ INC. (m) C-171
 TEKTRONIX INC. (m) C-176

0800-2660

—noise meters

ANRITSU AMERICA INC. (m) C-140
 ASACA/SHIBASOKU CORP. OF AMERICA (m) C-141
 CABLE SERVICES CO. INC. (d) C-144
 LEADER INSTRUMENTS CORP. (m) C-161
 Lenco INC. (m) C-161
 QUADTECH INC. (m) C-170
 ROHDE & SCHWARZ INC. (m) C-171
 TEKTRONIX INC. (m) C-176

0800-2680

—signal generators

ANRITSU AMERICA INC. (m) C-140
 ASACA/SHIBASOKU CORP. OF AMERICA (m) C-141
 B & K PRECISION/MAXTEC INTERNATIONAL CORP. (m) C-142
 BCS (r) C-143

Test & Measurement Equipment & Supplies—0800

COLORADO VIDEO INC. (m)—C-148
CONTEC INTERNATIONAL (r)—C-149
LEADER INSTRUMENTS CORP. (m)—C-161
LEITCH VIDEO OF AMERICA INC. (m)—C-161
LENCO INC. (m)—C-161
MAGNI SYSTEMS INC. (m)—C-163
MICROSAT (d)—C-164
ROHDE & SCHWARZ INC. (m)—C-171
TEKTRONIX INC. (m)—C-176
VIDEO ACCESSORY CORP. (m)—C-182
VIDEOTEK INC. (m)—C-182

0800-2700

—vectorscopes

B & K PRECISION/MAXTEC INTERNATIONAL
CORP. (m)—C-142
BCS (r)—C-143
CENTER VIDEO INDUSTRIAL CO. INC. (d)—C-
146
dB COMMUNICATIONS INC. (d & r)—C-150
HITACHI DENSHI AMERICA LTD. (m)—C-156
LEADER INSTRUMENTS CORP. (m)—C-161
MAGNI SYSTEMS INC. (m)—C-163
MERLIN ENGINEERING WORKS (m)—C-163

MICOR VIDEO EQUIPMENT SALES INC. (r)—
C-164
NCS INDUSTRIES (d)—C-166
SEI ELECTRONICS (d)—C-173
TEKTRONIX INC. (m)—C-176
VIDEOTEK INC. (m)—C-182

0800-2720

—VITS analyzers

ANRITSU AMERICA INC. (m)—C-140
ROHDE & SCHWARZ INC. (m)—C-171
TEKTRONIX INC. (m)—C-176

0800-2740

—waveform monitors

ANRITSU AMERICA INC. (m)—C-140
BCS (r)—C-143
BROADCAST VIDEO SYSTEMS LTD. (d)—C-
144
CENTER VIDEO INDUSTRIAL CO. INC. (d)—C-
146
CONTEC INTERNATIONAL (r)—C-149
dB COMMUNICATIONS INC. (d & r)—C-150

ELECTROHOME LTD. (m)—C-152
FUSION ELECTRONICS INC. (d)—C-154
HARRIS ALLIED BROADCAST EQUIPMENT
(d)—C-156
HITACHI DENSHI AMERICA LTD. (m)—C-156
LEADER INSTRUMENTS CORP. (m)—C-161
MAGNI SYSTEMS INC. (m)—C-163
MERLIN ENGINEERING WORKS (m)—C-163
MICOR VIDEO EQUIPMENT SALES INC. (r)—
C-164
SPECTRUM (d)—C-174
TEKTRONIX INC. (m)—C-176
VIDEOTEK INC. (m)—C-182

0800-2760

Voltmeters

B & K PRECISION/MAXTEC INTERNATIONAL
CORP. (m)—C-142
BOONTON ELECTRONICS CORP. (m)—C-
143
BRUEL & KJAER INSTRUMENTS INC. (m & d
& r)—C-144
JERRY CONN ASSOCIATES INC. (d)—C-149
G. C. ELECTRONICS CO. (m)—C-154

JUST DROP (d)—C-159
LEADER INSTRUMENTS CORP. (m)—C-161
MARCONI INSTRUMENTS INC. (m)—C-163
MICROSAT (d)—C-164
QUALITY VIDEO SUPPLY CORP. (d)—C-170
RF TECHNOLOGIES (d)—C-171
SCI CATV SERVICES (r)—C-172
SEI ELECTRONICS (d)—C-173
SEL-TRONICS INC. (m)—C-173
SIMPSON ELECTRIC CO. (m)—C-174
TRIPLETT CORP. (m)—C-179

0800-2780

VSWR & Power Meters

BIRD ELECTRONIC CORP. (m & d)—C-143
COAXIAL DYNAMICS INC. (m)—C-148
HARRIS ALLIED BROADCAST EQUIPMENT
(d)—C-156
NARDA MICROWAVE CORP. (m)—C-166
RF TECHNOLOGIES (d)—C-171
ROHDE & SCHWARZ INC. (m)—C-171
SCI CATV SERVICES (r)—C-172
SHIVELY LABORATORIES INC. (m)—C-173
TELEPLEX INC. (m)—C-177

0900—Tools & Equipment

0900-0020

Cable Installation Tools & Accessories

ADAPT COMMUNICATION SUPPLY CO. INC. (d)—C-137
ALPHA WIRE CORP. (m)—C-139
ANDREW CORP. (m)—C-140
ANIXTER CABLE TV (CANADA) (d)—C-140
ANTHONY'S MANUFACTURING SERVICE (m & d & r)—C-140
ANTSCO CORP. (m & d)—C-141
ARROW FASTENER CO. INC. (m)—C-141
AVA ELECTRONICS CORP. (m)—C-142
LARRY BORSON CO. (d)—C-143
W. H. BRADY CO. (m)—C-144
BUDCO (d)—C-144
CABLE SERVICES CO. INC. (d)—C-144
CABLE SPINNING EQUIPMENT CO. (m)—C-144
CABLETEK CENTER PRODUCTS INC. (m & d)—C-145
CANARE CABLE INC. (m)—C-145
CARLTON INTERNATIONAL MANUFACTURING CORP. (m)—C-145
CATV SERVICES INC. (d)—C-145
CLARK WIRE AND CABLE (d)—C-147
COLORMAX ELECTRONIC CORP. (d)—C-148
COMMUNICATION MARKETING & CONSULTING LTD. (m)—C-148
JERRY CONN ASSOCIATES INC. (d)—C-149
CONNECTRONICS CORP. (m)—C-149
CUSTOM ENTERPRISES (m)—C-149
dB COMMUNICATIONS INC. (d)—C-150
DEVINE'S MACHINE & DESIGN INC. (d & m)—C-150
DIAMOND COMMUNICATION PRODUCTS INC. (m)—C-150
B. E. DUVAL CO. (d)—C-151
EM ELECTRONICS INC. (d)—C-153
THE GEORGE-INGRAHAM CORP. (m)—C-155
GILBERT ENGINEERING CO. INC. (m)—C-155
GMP (m & d & r)—C-155
BEN HUGHES COMMUNICATION PRODUCTS CO. (m)—C-157
IEC CO. (m & d & r)—C-157
JAMESON CORP. (m)—C-158
JENSEN TOOLS INC. (d)—C-159
JUST DROP (d)—C-159
KLEIN TOOLS INC. (m)—C-160
LEMCO TOOL CORP. (m)—C-161
MEGA HERTZ (d)—C-163
MICROSAT (d)—C-164
MIDWEST COMMUNICATIONS CORP. (d)—C-164
MULTILINK (m)—C-165
NALPAK VIDEO SALES INC. (m)—C-166
PICO PRODUCTS INC. (m)—C-168
PLYMOUTH RUBBER CO. INC. (m)—C-169
POWER & TELEPHONE SUPPLY CO. INC. (d)—C-169
QUALITY VIDEO SUPPLY CORP. (d)—C-170
RICHARDSON ELECTRONICS LTD. (d)—C-171
RMS ELECTRONICS INC./CATV DIV. (d)—C-171
RMT ENGINEERING INC. (d)—C-171
SIECOR CORP. (m)—C-173
SIGNAL VISION INC. (d)—C-173
SPECTRUM (d)—C-174
STEVENS TOWER CO. INC. (d & r)—C-175

TALCATER INC. (m)—C-176
TELECRAPTER PRODUCTS CORP. (m & d)—C-177
TONER CABLE EQUIPMENT INC. (d)—C-179
TROMPETER ELECTRONICS INC. (m)—C-180
T.V.C. INC. (d)—C-180
VEAM (m)—C-182
VIEWSONICS INC. (m)—C-182
WEATHER SCAN INC. (d)—C-183
WELDONE TRADING CO. INC. (m)—C-183
WIREWORKS CORP. (d)—C-184

0900-0040

Cable Tools

ADAPT COMMUNICATION SUPPLY CO. INC. (d)—C-137
ALLIED ELECTRONICS (d)—C-138
ALPHA WIRE CORP. (m)—C-139
ANDREW CORP. (m)—C-140
ANIXTER CABLE TV (CANADA) (d)—C-140
ANTSCO CORP. (d)—C-141
BENNER-NAWMAN INC. (m)—C-143
LARRY BORSON CO. (d)—C-143
BUDCO (d)—C-144
CABLE SERVICES CO. INC. (d)—C-144
CABLETEK CENTER PRODUCTS INC. (m & d)—C-145
CANARE CABLE INC. (m)—C-145
CATV SERVICES INC. (d)—C-145
COLORMAX ELECTRONIC CORP. (d)—C-148
JERRY CONN ASSOCIATES INC. (d)—C-149
CUSTOM ENTERPRISES (m)—C-149
dB COMMUNICATIONS INC. (d)—C-150
B. E. DUVAL CO. (d)—C-151
EM ELECTRONICS INC. (d)—C-153
THE GEORGE-INGRAHAM CORP. (m)—C-155
GILBERT ENGINEERING CO. INC. (m)—C-155
GMP (m)—C-155
BEN HUGHES COMMUNICATION PRODUCTS CO. (m)—C-157
IEC CO. (m & d & r)—C-157
JAMESON CORP. (m)—C-158
JENSEN TOOLS INC. (d)—C-159
JUST DROP (d)—C-159
KLEIN TOOLS INC. (m)—C-160
LEMCO TOOL CORP. (m)—C-161
LRC/VITEK ELECTRONICS (m)—C-162
MEGA HERTZ (d)—C-163
MICROSAT (d)—C-164
MIDWEST CATV (d)—C-164
MULTILINK (m)—C-165
PICO PRODUCTS INC. (m)—C-168
POWER & TELEPHONE SUPPLY CO. INC. (d)—C-169
RIPLEY CO. INC. (m)—C-171
RMS ELECTRONICS INC./CATV DIV. (d)—C-171
RMT ENGINEERING INC. (d)—C-171
SIECOR CORP. (m)—C-173
SIGNAL VISION INC. (d)—C-173
STEVENS TOWER CO. INC. (d & r)—C-175
TROMPETER ELECTRONICS INC. (m)—C-180
T.V.C. INC. (d)—C-180
VEAM (m)—C-182
WEATHER SCAN INC. (d)—C-183
WIREWORKS CORP. (d)—C-184

0900-0060

—coring tools

ADAPT COMMUNICATION SUPPLY CO. INC. (d)—C-137
LARRY BORSON CO. (d)—C-143
BUDCO (d)—C-144
CABLE SERVICES CO. INC. (d)—C-144
CABLETEK CENTER PRODUCTS INC. (m & d)—C-145
CARLTON INTERNATIONAL MANUFACTURING CORP. (m)—C-145
CATV SERVICES INC. (d)—C-145
JERRY CONN ASSOCIATES INC. (d)—C-149
B. E. DUVAL CO. (d)—C-151
EM ELECTRONICS INC. (d)—C-153
GILBERT ENGINEERING CO. INC. (m)—C-155
BEN HUGHES COMMUNICATION PRODUCTS CO. (m)—C-157
JUST DROP (d)—C-159
LEMCO TOOL CORP. (m)—C-161
LRC/VITEK ELECTRONICS (m)—C-162
MICROSAT (d)—C-164
MULTILINK (m)—C-165
POWER & TELEPHONE SUPPLY CO. INC. (d)—C-169
PPC (PRODUCTION PRODUCTS CO.) (d)—C-169
RIPLEY CO. INC. (m)—C-171
RMS ELECTRONICS INC./CATV DIV. (d)—C-171
RMT ENGINEERING INC. (d)—C-171
SIGNAL VISION INC. (d)—C-173
TONER CABLE EQUIPMENT INC. (d)—C-179
WEATHER SCAN INC. (d)—C-183

0900-0080

—cutters

ADAPT COMMUNICATION SUPPLY CO. INC. (d)—C-137
BENNER-NAWMAN INC. (m)—C-143
BUDCO (d)—C-144
CABLE SERVICES CO. INC. (d)—C-144
CATV SERVICES INC. (d)—C-145
JERRY CONN ASSOCIATES INC. (d)—C-149
CUSTOM ENTERPRISES (m)—C-149
GMP (m & d)—C-155
BEN HUGHES COMMUNICATION PRODUCTS CO. (m)—C-157
JENSEN TOOLS INC. (d)—C-159
JUST DROP (d)—C-159
KLEIN TOOLS INC. (m)—C-160
MULTILINK (d)—C-165
POWER & TELEPHONE SUPPLY CO. INC. (d)—C-169
RIPLEY CO. INC. (m)—C-171
RMS ELECTRONICS INC./CATV DIV. (d)—C-171
RMT ENGINEERING INC. (d)—C-171
SEI ELECTRONICS (d)—C-173
SIECOR CORP. (m)—C-173
SIGNAL VISION INC. (d)—C-173
WEATHER SCAN INC. (d)—C-183

0900-0100

—earth anchors

CABLE SERVICES CO. INC. (d)—C-144
CUSTOM ENTERPRISES (m)—C-149
EVERSTICK ANCHOR CO. (m)—C-153

IOWA MALLEABLE IRON CO. (m & d)—C-158
POWER & TELEPHONE SUPPLY CO. INC. (d)—C-169
STEVENS TOWER CO. INC. (m & d & r)—C-175
WEATHER SCAN INC. (d)—C-183

0900-0120

—guy grips

CABLE SERVICES CO. INC. (d)—C-144
JUST DROP (d)—C-159
POWER & TELEPHONE SUPPLY CO. INC. (d)—C-169
PERFORMED LINE PRODUCTS CO. (m)—C-169
ROHN (m)—C-171
STEVENS TOWER CO. INC. (d & r)—C-175
WEATHER SCAN INC. (d)—C-183

0900-0140

—reverse spiral grips

CABLE SERVICES CO. INC. (d)—C-144
JERRY CONN ASSOCIATES INC. (d)—C-149
EM ELECTRONICS INC. (d)—C-153
JUST DROP (d)—C-159
POWER & TELEPHONE SUPPLY CO. INC. (d)—C-169
RMS ELECTRONICS INC./CATV DIV. (d)—C-171
SIGNAL VISION INC. (d)—C-173
WEATHER SCAN INC. (d)—C-183

0900-0160

Tool Kits

ADAPT COMMUNICATION SUPPLY CO. INC. (d)—C-137
ALLIED ELECTRONICS (d)—C-138
ALPHA WIRE CORP. (m)—C-139
BUDCO (d)—C-144
CABLE SERVICES CO. INC. (d)—C-144
CABLETEK CENTER PRODUCTS INC. (m & d)—C-145
CANARE CABLE INC. (m)—C-145
CATV SERVICES INC. (d)—C-145
COLORMAX ELECTRONIC CORP. (d)—C-148
EM ELECTRONICS INC. (d)—C-153
THE GEORGE-INGRAHAM CORP. (m)—C-155
GMP (m & d)—C-155
BEN HUGHES COMMUNICATION PRODUCTS CO. (m)—C-157
ITERA/BELMOOR (m)—C-158
JAMESON CORP. (m)—C-158
JENSEN TOOLS INC. (m)—C-159
KLEIN TOOLS INC. (m)—C-160
MEGA HERTZ (d)—C-163
MULTILINK (d)—C-165
POWER & TELEPHONE SUPPLY CO. INC. (d)—C-169
SEL-TRONICS INC. (d)—C-173
SIECOR CORP. (m)—C-173
STEVENS TOWER CO. INC. (d & r)—C-175
TENDEL CORP. (m)—C-178
VEAM (m)—C-182
VIEWSONICS INC. (m)—C-182

Buyers Guide Product Index

An alphabetical listing of all products and services listed in the **BUYERS GUIDE** that precedes this section. Immediately following each entry is the page number where company listings for that product/service can be found. Also included in each listing contained in this Product Index is an 8 digit number that corresponds to the number assigned to products in the **BUYERS GUIDE**.

A

- A-D, D-A Converters (0770-2320), STUDIO EQUIPMENT & SUPPLIES—C-297
- A-D, D-A, Converters (0710-2080), STUDIO EQUIPMENT & SUPPLIES—C-273
- AC Power Dividers, Power Supplies (0760-0900), STUDIO EQUIPMENT & SUPPLIES—C-290
- AC/DC Power Cable, Heavy Duty (0310-0180), CABLE EQUIPMENT & SUPPLIES—C-213
- Access Controllers, Multiple (0770-4080), STUDIO EQUIPMENT & SUPPLIES—C-301
- Accounting Services (0600-0020), SERVICES—C-230
- Accounting/Business Computer Systems (0400-0040), COMPUTER SYSTEMS & ACCESSORIES—C-226
- Acoustic Analyzers (0800-0020), TEST & MEASUREMENT EQUIPMENT & SUPPLIES—C-310
- Acoustic/Architectural Design & Construction Services (0600-0120), SERVICES—C-231
- Acquisition/Merger Services (0600-1165), SERVICES—C-246
- Ad Insertion Equipment (0770-0020), STUDIO EQUIPMENT & SUPPLIES—C-292
- Ad Insertion Equipment, Cartridge (0770-0040), STUDIO EQUIPMENT & SUPPLIES—C-292
- Ad Insertion Equipment, Tone Sensors (0770-0060), STUDIO EQUIPMENT & SUPPLIES—C-292
- Addressable Set-Top Converters (0330-0480), CABLE EQUIPMENT & SUPPLIES—C-218
- Addressable Traps (0380-0250), CABLE EQUIPMENT & SUPPLIES—C-222
- Addressable Taps (0330-0040), CABLE EQUIPMENT & SUPPLIES—C-214
- Adult Programming (0610-0100), SERVICES—C-256
- Advertising (0610-0010), SERVICES—C-254
- Advertising Services (0600-0040), SERVICES—C-230
- Advertising, Cable Reps (0600-0050), SERVICES—C-230
- Aerial Construction Contractors (0600-0480), SERVICES—C-234
- Aerial Lift Buckets (0750-0020), STUDIO EQUIPMENT & SUPPLIES—C-286
- Aerial Taps, Transmission Line (0370-0440), CABLE EQUIPMENT & SUPPLIES—C-224
- AF, Generators (0710-3160), STUDIO EQUIPMENT & SUPPLIES—C-275
- AGC Amplifiers, Audio Processing Effects Equipment (0710-0800), STUDIO EQUIPMENT & SUPPLIES—C-270
- AGC Units (0330-0020), CABLE EQUIPMENT & SUPPLIES—C-214
- AGC, ALC Amplifiers, Audio Processing Effects Equipment (0710-0800), STUDIO EQUIPMENT & SUPPLIES—C-270
- Airborne Microwave Equipment (0500-0160), MDS/MICROWAVE EQUIPMENT & SUPPLIES—C-228
- Airborne Mounting/Stabilizing Equipment, Camera Accessories (0770-1220), STUDIO EQUIPMENT & SUPPLIES—C-295
- Airborne Mounting/Stabilizing, Film Equipment (0730-0080), STUDIO EQUIPMENT & SUPPLIES—C-281
- ALC, AGC Amplifiers, Audio Processing Effects Equipment (0710-0800), STUDIO EQUIPMENT & SUPPLIES—C-270
- Alarm Indicators, Status, Logging, Monitoring Test Equipment (0800-1620), TEST & MEASUREMENT EQUIPMENT & SUPPLIES—C-313
- Alarms (0760-0020), STUDIO EQUIPMENT & SUPPLIES—C-289
- Alarms, Carrier (0760-0040), STUDIO EQUIPMENT & SUPPLIES—C-289
- Alarms, Fault (0760-0060), STUDIO EQUIPMENT & SUPPLIES—C-289
- Alarms, Light Failure (0100-1530), ANTENNAS, TOWERS & EQUIPMENT—C-200
- Alarms, Tower Light (0760-0080), STUDIO EQUIPMENT & SUPPLIES—C-289
- Alarms, Warning Systems (0760-0100), STUDIO EQUIPMENT & SUPPLIES—C-289
- Alert Systems, Emergency (0100-1040), ANTENNAS, TOWERS & EQUIPMENT—C-198
- Alignment Cartridges (Tape) (0770-1780), STUDIO EQUIPMENT & SUPPLIES—C-296
- Alignment Equipment, Heads, Videotape Recorders (0770-4760), STUDIO EQUIPMENT & SUPPLIES—C-303
- Alignment Equipment, Heads, VTRS & VCRs (0770-6800), STUDIO EQUIPMENT & SUPPLIES—C-307
- Alignment Gauges, Heads, Audio & Accessories (0710-3320), STUDIO EQUIPMENT & SUPPLIES—C-276
- Alignment Gauges, Tension, Audio Heads (0710-3340), STUDIO EQUIPMENT & SUPPLIES—C-276
- Alignment Systems, Microwave Antenna (0100-0060), ANTENNAS, TOWERS & EQUIPMENT—C-193
- AM Amplifiers, Peak Limiting (0710-0200), STUDIO EQUIPMENT & SUPPLIES—C-268
- AM Compressor/Limiters, Audio Processing Effects Equipment (0710-0820), STUDIO EQUIPMENT & SUPPLIES—C-270
- AM Directional Transmitting Antenna Systems (0100-0740), ANTENNAS, TOWERS & EQUIPMENT—C-196
- AM Equipment, Maintenance (0600-1000), SERVICES—C-244
- AM Exciters (0710-3040), STUDIO EQUIPMENT & SUPPLIES—C-275
- AM Exciters, RF Power Equipment (0210-0860), BROADCAST EQUIPMENT—C-205
- AM Field Intensity Meters, RF Test Equipment (0800-2220), TEST & MEASUREMENT EQUIPMENT & SUPPLIES—C-315
- AM Phasing & Branching Systems (0210-0020), BROADCAST EQUIPMENT—C-203
- AM Stereo Exciters (0710-3060), STUDIO EQUIPMENT & SUPPLIES—C-275
- AM Stereo Exciters, RF Power Equipment (0210-0880), BROADCAST EQUIPMENT—C-205
- AM System Monitors-Audio & RF (0710-4300), STUDIO EQUIPMENT & SUPPLIES—C-278
- AM Transmitters (0220-0560), BROADCAST EQUIPMENT—C-210
- AM Transmitters, 1,000 to 2,500 Watts (0220-0620), BROADCAST EQUIPMENT—C-210
- AM Transmitters, 10,000 to 20,000 Watts (0220-0660), BROADCAST EQUIPMENT—C-210
- AM Transmitters, 5,000 to 7,500 Watts (0220-0640), BROADCAST EQUIPMENT—C-210
- AM Transmitters, 500 Watts & Over, Solid State (0220-0600), BROADCAST EQUIPMENT—C-210
- AM Transmitters, 500 Watts & under (0220-0580), BROADCAST EQUIPMENT—C-210
- AM Transmitters, Over 20,000 Watts (0220-0680), BROADCAST EQUIPMENT—C-210
- AM Transmitting Antennas (0100-0720), ANTENNAS, TOWERS & EQUIPMENT—C-196
- AM-FM Remote Control Systems (0710-5160), STUDIO EQUIPMENT & SUPPLIES—C-279
- AM/FM Field Strength Meters (0800-1040), TEST & MEASUREMENT EQUIPMENT & SUPPLIES—C-312
- AM/FM Transmitter Tubes (0760-1620), STUDIO EQUIPMENT & SUPPLIES—C-292
- AML Systems (0500-0080), MDS/MICROWAVE EQUIPMENT & SUPPLIES—C-228
- Amplifier Stations, Modular (0330-0400), CABLE EQUIPMENT & SUPPLIES—C-217
- Amplifiers (0100-0020), ANTENNAS, TOWERS & EQUIPMENT—C-193
- Amplifiers—Preamplifiers (0710-4810), STUDIO EQUIPMENT & SUPPLIES—C-278
- Amplifiers, AM, Peak Limiting (0710-0200), STUDIO EQUIPMENT & SUPPLIES—C-268
- Amplifiers, Apartment (0330-0080), CABLE EQUIPMENT & SUPPLIES—C-215
- Amplifiers, Audio DAs (0710-0040), STUDIO EQUIPMENT & SUPPLIES—C-267
- Amplifiers, Audio Remote (0710-0420), STUDIO EQUIPMENT & SUPPLIES—C-268
- Amplifiers, Audio/Video Distribution (0210-0180), BROADCAST EQUIPMENT—C-203
- Amplifiers, Bridging (0330-0100), CABLE EQUIPMENT & SUPPLIES—C-215
- Amplifiers, CARS Band (0310-0020), CABLE EQUIPMENT & SUPPLIES—C-212
- Amplifiers, Clamping (0710-0060), STUDIO EQUIPMENT & SUPPLIES—C-267
- Amplifiers, Clamping/Equalizing (0210-0060), BROADCAST EQUIPMENT—C-203
- Amplifiers, Compressing (0710-0080), STUDIO EQUIPMENT & SUPPLIES—C-267
- Amplifiers, Console Modules, Preamp (0710-0320), STUDIO EQUIPMENT & SUPPLIES—C-268
- Amplifiers, Distribution (0210-0080), BROADCAST EQUIPMENT—C-203
- Amplifiers, Equalizing/Clamping (0210-0060), BROADCAST EQUIPMENT—C-203
- Amplifiers, FM, Peak Limiting (0710-0220), STUDIO EQUIPMENT & SUPPLIES—C-268
- Amplifiers, Isolation (0770-0120), STUDIO EQUIPMENT & SUPPLIES—C-292
- Amplifiers, Line (0710-0120), STUDIO EQUIPMENT & SUPPLIES—C-267

- Amplifiers, Line Drive (0210-0100), BROADCAST EQUIPMENT—C-203
- Amplifiers, Line Extender (0330-0360), CABLE EQUIPMENT & SUPPLIES—C-217
- Amplifiers, Mike (0710-0160), STUDIO EQUIPMENT & SUPPLIES—C-268
- Amplifiers, Mixer (0710-0180), STUDIO EQUIPMENT & SUPPLIES—C-268
- Amplifiers, Power (0710-0240), STUDIO EQUIPMENT & SUPPLIES—C-268
- Amplifiers, Power Supplies (0710-0260), STUDIO EQUIPMENT & SUPPLIES—C-268
- Amplifiers, Power, Monitor (0710-0140), STUDIO EQUIPMENT & SUPPLIES—C-267
- Amplifiers, Preamplifiers (0770-0140), STUDIO EQUIPMENT & SUPPLIES—C-292
- Amplifiers, Preamps (0710-0280), STUDIO EQUIPMENT & SUPPLIES—C-268
- Amplifiers, Preamps, Microphone (0710-0300), STUDIO EQUIPMENT & SUPPLIES—C-268
- Amplifiers, Preamps, Phono (0710-0340), STUDIO EQUIPMENT & SUPPLIES—C-268
- Amplifiers, Preamps, Stereo (0710-0360), STUDIO EQUIPMENT & SUPPLIES—C-268
- Amplifiers, Preamps, Turntable (0710-0380), STUDIO EQUIPMENT & SUPPLIES—C-268
- Amplifiers, Proc (0770-0160), STUDIO EQUIPMENT & SUPPLIES—C-292
- Amplifiers, Processing (0710-0400), STUDIO EQUIPMENT & SUPPLIES—C-268
- Amplifiers, Pulse (0770-0200), STUDIO EQUIPMENT & SUPPLIES—C-292
- Amplifiers, Pulse Distribution (0210-0120), BROADCAST EQUIPMENT—C-203
- Amplifiers, RF Power Equipment (see Audio Equipment) (0210-0900), BROADCAST EQUIPMENT—C-205
- Amplifiers, RF-Peak Limiting (0210-0140), BROADCAST EQUIPMENT—C-203
- Amplifiers, RF-Power (0210-0160), BROADCAST EQUIPMENT—C-203
- Amplifiers, Satellite Earth Station (0110-0020), ANTENNAS, TOWERS & EQUIPMENT—C-200
- Amplifiers, Satellite Earth Station, Low Noise (0110-0120), ANTENNAS, TOWERS & EQUIPMENT—C-201
- Amplifiers, Stabilizing (0770-0220), STUDIO EQUIPMENT & SUPPLIES—C-292
- Amplifiers, Strip (0100-1380), ANTENNAS, TOWERS & EQUIPMENT—C-199
- Amplifiers, Subcarrier (0770-0240), STUDIO EQUIPMENT & SUPPLIES—C-292
- Amplifiers, Sweep (0770-0260), STUDIO EQUIPMENT & SUPPLIES—C-292
- Amplifiers, Trunk (0330-0620), CABLE EQUIPMENT & SUPPLIES—C-219
- Amplifiers, Video (0770-0280), STUDIO EQUIPMENT & SUPPLIES—C-292
- Amplifiers, Video/Audio Distribution (0210-0180), BROADCAST EQUIPMENT—C-203
- Amplifiers, Zero Study Delay (0770-0300), STUDIO EQUIPMENT & SUPPLIES—C-293
- Analog Facsimile Chart Scanners, Weather Equipment (0770-7800), STUDIO EQUIPMENT & SUPPLIES—C-309
- Analog Modems (0400-0300), COMPUTER SYSTEMS & ACCESSORIES—C-226
- Analog Special Effects Equipment, Reverb, Audio Processing Effects Equipment (0710-0840), STUDIO EQUIPMENT & SUPPLIES—C-270
- Analysis Services, Systems (0600-2060), SERVICES—C-251
- Analysis, Financial (0600-0857), SERVICES—C-242
- Analysis, Site (0600-1840), SERVICES—C-249
- Analizers, Acoustic (0800-0020), TEST & MEASUREMENT EQUIPMENT & SUPPLIES—C-310
- Analizers, Audio Spectrum (0800-0320), TEST & MEASUREMENT EQUIPMENT & SUPPLIES—C-310
- Analizers, Audio System (0800-0040), TEST & MEASUREMENT EQUIPMENT & SUPPLIES—C-310
- Analizers, Audio, Real Time (0800-0260), TEST & MEASUREMENT EQUIPMENT & SUPPLIES—C-310
- Analizers, Audio, Sideband (0800-0280), TEST & MEASUREMENT EQUIPMENT & SUPPLIES—C-310
- Analizers, Cable (0800-0420), TEST & MEASUREMENT EQUIPMENT & SUPPLIES—C-311
- Analizers, Color (0800-0740), TEST & MEASUREMENT EQUIPMENT & SUPPLIES—C-312
- Analizers, Distortion, Intermod (0800-1460), TEST & MEASUREMENT EQUIPMENT & SUPPLIES—C-313
- Analizers, Harmonic Distortion (0800-1420), TEST & MEASUREMENT EQUIPMENT & SUPPLIES—C-313
- Analizers, Logic (0800-1500), TEST & MEASUREMENT EQUIPMENT & SUPPLIES—C-313
- Analizers, Sideband (0800-2460), TEST & MEASUREMENT EQUIPMENT & SUPPLIES—C-315
- Analizers, Spectrum (0800-2500), TEST & MEASUREMENT EQUIPMENT & SUPPLIES—C-315
- Analizers, VITS, Video Test Equipment (0800-2720), TEST & MEASUREMENT EQUIPMENT & SUPPLIES—C-316
- Analizers, Video Test Equipment (0800-2560), TEST & MEASUREMENT EQUIPMENT & SUPPLIES—C-315
- Analizers, Video, Digital (0800-1000), TEST & MEASUREMENT EQUIPMENT & SUPPLIES—C-312
- Anchors, Earth, Tools, Cable (0900-0100), TOOLS & EQUIPMENT—C-317
- Animal/wildlife programming (0610-0090), SERVICES—C-256
- Animation (0610-0020), SERVICES—C-254
- Announcers Earpiece, Headphones (0710-3220), STUDIO EQUIPMENT & SUPPLIES—C-275
- Antenna Accessories (0100-0040), ANTENNAS, TOWERS & EQUIPMENT—C-193
- Antenna Baluns (0100-0100), ANTENNAS, TOWERS & EQUIPMENT—C-193
- Antenna Base Insulators (0100-0080), ANTENNAS, TOWERS & EQUIPMENT—C-193
- Antenna Base Meter, Measuring/Monitoring Meters (0800-1720), TEST & MEASUREMENT EQUIPMENT & SUPPLIES—C-314
- Antenna Current Controllers (0100-0120), ANTENNAS, TOWERS & EQUIPMENT—C-193
- Antenna Current Meters (0100-0140), ANTENNAS, TOWERS & EQUIPMENT—C-193
- Antenna Diplexers (0100-0160), ANTENNAS, TOWERS & EQUIPMENT—C-193
- Antenna Dummy Loads (0100-0180), ANTENNAS, TOWERS & EQUIPMENT—C-193
- Antenna Earth Terminal Positioners (0100-0200), ANTENNAS, TOWERS & EQUIPMENT—C-194
- Antenna Filters (0100-1060), ANTENNAS, TOWERS & EQUIPMENT—C-198
- Antenna Guy Strain Insulators (0100-0220), ANTENNAS, TOWERS & EQUIPMENT—C-194
- Antenna Heater Controls (0100-0240), ANTENNAS, TOWERS & EQUIPMENT—C-194
- Antenna Ice Warning Systems (0100-0260), ANTENNAS, TOWERS & EQUIPMENT—C-194
- Antenna Installation Services (0100-0270), ANTENNAS, TOWERS & EQUIPMENT—C-194
- Antenna Masts, ENG (0100-0280), ANTENNAS, TOWERS & EQUIPMENT—C-194
- Antenna Masts, Telescoping (0100-0400), ANTENNAS, TOWERS & EQUIPMENT—C-194
- Antenna Monitors, RF Test Equipment (0800-2240), TEST & MEASUREMENT EQUIPMENT & SUPPLIES—C-315
- Antenna Monitors-Audio & RF (0710-4320), STUDIO EQUIPMENT & SUPPLIES—C-278
- Antenna Phasing/Branching Systems (0100-0300), ANTENNAS, TOWERS & EQUIPMENT—C-194
- Antenna Radomes (0100-0320), ANTENNAS, TOWERS & EQUIPMENT—C-194
- Antenna Remote Indicators (0100-0340), ANTENNAS, TOWERS & EQUIPMENT—C-194
- Antenna Sampling Systems (0100-0360), ANTENNAS, TOWERS & EQUIPMENT—C-194
- Antenna Static Drain Resistors (0100-0380), ANTENNAS, TOWERS & EQUIPMENT—C-194
- Antenna Telescoping Masts (0100-0400), ANTENNAS, TOWERS & EQUIPMENT—C-194
- Antenna Transfer Switches (0100-0420), ANTENNAS, TOWERS & EQUIPMENT—C-194
- Antenna Tuning Units, Antenna Accessories (0100-0440), ANTENNAS, TOWERS & EQUIPMENT—C-194
- Antenna VSWR Units (0100-0460), ANTENNAS, TOWERS & EQUIPMENT—C-194
- Antenna Waveguides (0100-0480), ANTENNAS, TOWERS & EQUIPMENT—C-194
- Antennas (0100-0500), ANTENNAS, TOWERS & EQUIPMENT—C-194
- Antennas, Accessories (0100-0040), ANTENNAS, TOWERS & EQUIPMENT—C-193
- Antennas, Alignment Systems, Microwave (0100-0060), ANTENNAS, TOWERS & EQUIPMENT—C-193
- Antennas, AM Directional Transmitting Systems (0100-0740), ANTENNAS, TOWERS & EQUIPMENT—C-196
- Antennas, AM Transmitting (0100-0720), ANTENNAS, TOWERS & EQUIPMENT—C-196
- Antennas, Baluns (0100-0100), ANTENNAS, TOWERS & EQUIPMENT—C-193
- Antennas, Circularly Polarized FM Transmitting (0100-0760), ANTENNAS, TOWERS & EQUIPMENT—C-196
- Antennas, Circularly Polarized Transmitting (0100-0780), ANTENNAS, TOWERS & EQUIPMENT—C-196
- Antennas, Current Controllers (0100-0120), ANTENNAS, TOWERS & EQUIPMENT—C-193
- Antennas, Current Meters (0100-0140), ANTENNAS, TOWERS & EQUIPMENT—C-193
- Antennas, Diplexers (0100-0160), ANTENNAS, TOWERS & EQUIPMENT—C-193
- Antennas, Dummy Loads (0100-0180), ANTENNAS, TOWERS & EQUIPMENT—C-193
- Antennas, Earth Terminal Dishes, Receiving Antennas (0100-0540), ANTENNAS, TOWERS & EQUIPMENT—C-195
- Antennas, Earth Terminal Positioners (0100-0200), ANTENNAS, TOWERS & EQUIPMENT—C-194
- Antennas, Filters (0100-1060), ANTENNAS, TOWERS & EQUIPMENT—C-198

Buyers Guide Product Index

- Antennas, FM Receiving (0100-0560), ANTENNAS, TOWERS & EQUIPMENT—C-195
- Antennas, Guy Strain Insulators (0100-0220), ANTENNAS, TOWERS & EQUIPMENT—C-194
- Antennas, Heater Controls (0100-0240), ANTENNAS, TOWERS & EQUIPMENT—C-194
- Antennas, Ice Warning Systems (0100-0260), ANTENNAS, TOWERS & EQUIPMENT—C-194
- Antennas, Installation Services (0100-0270), ANTENNAS, TOWERS & EQUIPMENT—C-194
- Antennas, Insulators, Base (0100-0080), ANTENNAS, TOWERS & EQUIPMENT—C-193
- Antennas, MF Receiving (0100-0580), ANTENNAS, TOWERS & EQUIPMENT—C-195
- Antennas, Microwave (0500-0180), MDS/MICROWAVE EQUIPMENT & SUPPLIES—C-228
- Antennas, Microwave Portable Transmitting (0100-0820), ANTENNAS, TOWERS & EQUIPMENT—C-197
- Antennas, Microwave Transmitting (0100-0800), ANTENNAS, TOWERS & EQUIPMENT—C-196
- Antennas, Microwave, Receiving (0100-0600), ANTENNAS, TOWERS & EQUIPMENT—C-195
- Antennas, Multibeam, Satellite Earth Station (0110-0140), ANTENNAS, TOWERS & EQUIPMENT—C-201
- Antennas, Phasing/Branching Systems (0100-0300), ANTENNAS, TOWERS & EQUIPMENT—C-194
- Antennas, Radomes (0100-0320), ANTENNAS, TOWERS & EQUIPMENT—C-194
- Antennas, Receiving (0100-0520), ANTENNAS, TOWERS & EQUIPMENT—C-195
- Antennas, Receiving, Earth Terminal Dishes (0100-0540), ANTENNAS, TOWERS & EQUIPMENT—C-195
- Antennas, Receiving, FM (0100-0560), ANTENNAS, TOWERS & EQUIPMENT—C-195
- Antennas, Receiving, MF (0100-0580), ANTENNAS, TOWERS & EQUIPMENT—C-195
- Antennas, Receiving, Microwave (0100-0600), ANTENNAS, TOWERS & EQUIPMENT—C-195
- Antennas, Receiving, Remote Pickup (0100-0620), ANTENNAS, TOWERS & EQUIPMENT—C-195
- Antennas, Receiving, STL (0100-0640), ANTENNAS, TOWERS & EQUIPMENT—C-195
- Antennas, Receiving, UHF (0100-0660), ANTENNAS, TOWERS & EQUIPMENT—C-195
- Antennas, Receiving, VHF (0100-0680), ANTENNAS, TOWERS & EQUIPMENT—C-196
- Antennas, Remote For Radio Transmitting (0100-0840), ANTENNAS, TOWERS & EQUIPMENT—C-197
- Antennas, Remote Indicators (0100-0340), ANTENNAS, TOWERS & EQUIPMENT—C-194
- Antennas, Remote Pickup Receiving (0100-0620), ANTENNAS, TOWERS & EQUIPMENT—C-195
- Antennas, Sampling Systems (0100-0360), ANTENNAS, TOWERS & EQUIPMENT—C-194
- Antennas, Satellite Earth Station (0110-0040), ANTENNAS, TOWERS & EQUIPMENT—C-201
- Antennas, STL Receiving (0100-0640), ANTENNAS, TOWERS & EQUIPMENT—C-195
- Antennas, STL Transmitting (0100-0860), ANTENNAS, TOWERS & EQUIPMENT—C-197
- Antennas, Static Drain Resistors (0100-0380), ANTENNAS, TOWERS & EQUIPMENT—C-194
- Antennas, Telescoping Masts (0100-0400), ANTENNAS, TOWERS & EQUIPMENT—C-194
- Antennas, Transfer Switches (0100-0420), ANTENNAS, TOWERS & EQUIPMENT—C-194
- Antennas, Transmitting (0100-0700), ANTENNAS, TOWERS & EQUIPMENT—C-196
- Antennas, Transmitting, AM (0100-0720), ANTENNAS, TOWERS & EQUIPMENT—C-196
- Antennas, Transmitting, AM Directional Systems (0100-0740), ANTENNAS, TOWERS & EQUIPMENT—C-196
- Antennas, Transmitting, Circularly Polarized (0100-0780), ANTENNAS, TOWERS & EQUIPMENT—C-196
- Antennas, Transmitting, Circularly Polarized FM (0100-0760), ANTENNAS, TOWERS & EQUIPMENT—C-196
- Antennas, Transmitting, FM (0100-0790), ANTENNAS, TOWERS & EQUIPMENT—C-196
- Antennas, Transmitting, FM, Circularly Polarized (0100-0760), ANTENNAS, TOWERS & EQUIPMENT—C-196
- Antennas, Transmitting, Microwave (0100-0800), ANTENNAS, TOWERS & EQUIPMENT—C-196
- Antennas, Transmitting, Microwave Portable (0100-0820), ANTENNAS, TOWERS & EQUIPMENT—C-197
- Antennas, Transmitting, Remote For Radio (0100-0840), ANTENNAS, TOWERS & EQUIPMENT—C-197
- Antennas, Transmitting, STL (0100-0860), ANTENNAS, TOWERS & EQUIPMENT—C-197
- Antennas, Transmitting, TV HP (0100-0900), ANTENNAS, TOWERS & EQUIPMENT—C-197
- Antennas, Transmitting, TV UHF (0100-0920), ANTENNAS, TOWERS & EQUIPMENT—C-197
- Antennas, Transmitting, TV VHF (0100-0940), ANTENNAS, TOWERS & EQUIPMENT—C-197
- Antennas, Tuning Units, Antenna Accessories (0100-0440), ANTENNAS, TOWERS & EQUIPMENT—C-194
- Antennas, TV HP Transmitting (0100-0900), ANTENNAS, TOWERS & EQUIPMENT—C-197
- Antennas, TV UHF Transmitting (0100-0920), ANTENNAS, TOWERS & EQUIPMENT—C-197
- Antennas, TV VHF Transmitting (0100-0940), ANTENNAS, TOWERS & EQUIPMENT—C-197
- Antennas, UHF Receiving (0100-0660), ANTENNAS, TOWERS & EQUIPMENT—C-195
- Antennas, VHF Receiving (0100-0680), ANTENNAS, TOWERS & EQUIPMENT—C-196
- Antennas, VSWR Units (0100-0460), ANTENNAS, TOWERS & EQUIPMENT—C-194
- Antennas, Waveguides (0100-0480), ANTENNAS, TOWERS & EQUIPMENT—C-194
- Apartment Installation Equipment (0320-0020), CABLE EQUIPMENT & SUPPLIES—C-213
- Apartment Installation Equipment, Flush-Mount Service Cells (0320-0040), CABLE EQUIPMENT & SUPPLIES—C-214
- Apartment Installation Equipment, Molding Duct (0320-0060), CABLE EQUIPMENT & SUPPLIES—C-214
- Apartment Installation Equipment, Multi-Trap Enclosures (0320-0080), CABLE EQUIPMENT & SUPPLIES—C-214
- Apartment Pre-Wiring Construction Services (0600-0420), SERVICES—C-234
- Aperture, Vertical, Equalizers (0710-3000), STUDIO EQUIPMENT & SUPPLIES—C-275
- Applications Preparation Services (0600-0080), SERVICES—C-230
- Appraisals Services (0600-0100), SERVICES—C-230
- Appraisals, Asset, Financial Services (0600-0845), SERVICES—C-242
- Architectural/Acoustic Design & Construction Services (0600-0120), SERVICES—C-231
- Archives, Video Tape (0600-2270), SERVICES—C-253
- Arrestors, Lightning (0100-1120), ANTENNAS, TOWERS & EQUIPMENT—C-198
- Art & Graphics Equipment, Bit Pad Digitizers (0770-2920), STUDIO EQUIPMENT & SUPPLIES—C-298
- Art & Graphics Equipment, Electronic (0770-2900), STUDIO EQUIPMENT & SUPPLIES—C-298
- Art & Graphics Equipment, Electronic, "Draw on Screen" Systems (0770-3000), STUDIO EQUIPMENT & SUPPLIES—C-298
- Art & Graphics Equipment, Electronic, Camera/VTR Digitizers (0770-2940), STUDIO EQUIPMENT & SUPPLIES—C-298
- Art & Graphics Equipment, Electronic, Digital Art/Paint Systems (0770-2960), STUDIO EQUIPMENT & SUPPLIES—C-298
- Art & Graphics Equipment, Electronic, Digital Still Stores (0770-2980), STUDIO EQUIPMENT & SUPPLIES—C-298
- Art & Graphics Equipment, Electronic, Weather Symbol Inserters (0770-3020), STUDIO EQUIPMENT & SUPPLIES—C-299
- Artists Representative (0600-0130), SERVICES—C-231
- Ascertainment Services (0600-0140), SERVICES—C-231
- Assemblies, Cable (0310-0060), CABLE EQUIPMENT & SUPPLIES—C-212
- Asset Appraisals, Financial Services (0600-0845), SERVICES—C-242
- Assignment Systems, Machine (0770-3680), STUDIO EQUIPMENT & SUPPLIES—C-300
- ATR Tape Decks, Audio Tape Equipment & Accessories (0710-1520), STUDIO EQUIPMENT & SUPPLIES—C-271
- ATR Tape Decks, Multitrack (0710-1540), STUDIO EQUIPMENT & SUPPLIES—C-271
- ATR Tape Decks, Portable, Audio Tape Equipment & Accessories (0710-1560), STUDIO EQUIPMENT & SUPPLIES—C-272
- ATRs (0710-0440), STUDIO EQUIPMENT & SUPPLIES—C-268
- ATS Systems, Automation Controls & Systems (0220-0040), BROADCAST EQUIPMENT—C-208
- Attenuators (0330-0120), CABLE EQUIPMENT & SUPPLIES—C-215
- Attenuators, Audio (0800-0080), TEST & MEASUREMENT EQUIPMENT & SUPPLIES—C-310
- Attenuators, Fixed (0800-0100), TEST & MEASUREMENT EQUIPMENT & SUPPLIES—C-310
- Attenuators, Impedance Matching (0800-0120), TEST & MEASUREMENT EQUIPMENT & SUPPLIES—C-310
- Attenuators, Microwave (0800-0140), TEST & MEASUREMENT EQUIPMENT & SUPPLIES—C-310
- Attenuators, Radio Frequency (0800-0160), TEST & MEASUREMENT EQUIPMENT & SUPPLIES—C-310
- Attenuators, RF Power (0210-0920), BROADCAST EQUIPMENT—C-205
- Attenuators, Video (0800-0180), TEST & MEASUREMENT EQUIPMENT & SUPPLIES—C-310
- Attorneys (0600-0160), SERVICES—C-231
- Audience Measurement Services (0600-0180), SERVICES—C-231
- Audience Research Services (0600-0190), SERVICES—C-231
- Audio & RF Monitors (0710-4280), STUDIO EQUIPMENT & SUPPLIES—C-278

- Audio & RF Monitors, AM System (0710-4300), STUDIO EQUIPMENT & SUPPLIES—C-278
- Audio & RF Monitors, Antenna (0710-4320), STUDIO EQUIPMENT & SUPPLIES—C-278
- Audio & RF Monitors, Base Current/Ant Sampling (0710-4340), STUDIO EQUIPMENT & SUPPLIES—C-278
- Audio & RF Monitors, Directional (0710-4360), STUDIO EQUIPMENT & SUPPLIES—C-278
- Audio & RF Monitors, Frequency (0710-4380), STUDIO EQUIPMENT & SUPPLIES—C-278
- Audio & RF Monitors, Modulation (0710-4420), STUDIO EQUIPMENT & SUPPLIES—C-278
- Audio & RF Monitors, Phase (0710-4440), STUDIO EQUIPMENT & SUPPLIES—C-278
- Audio & RF Monitors, Power (0710-4460), STUDIO EQUIPMENT & SUPPLIES—C-278
- Audio & RF Monitors, Program (0710-4480), STUDIO EQUIPMENT & SUPPLIES—C-278
- Audio & RF Monitors, RF Level (0710-4500), STUDIO EQUIPMENT & SUPPLIES—C-278
- Audio & RF Monitors, SCA (0710-4520), STUDIO EQUIPMENT & SUPPLIES—C-278
- Audio & RF Monitors, TV Aural (0710-4540), STUDIO EQUIPMENT & SUPPLIES—C-278
- Audio & RF Monitors, FM (0710-4400), STUDIO EQUIPMENT & SUPPLIES—C-278
- Audio Amplifiers, Remote (0710-0420), STUDIO EQUIPMENT & SUPPLIES—C-268
- Audio Attenuators (0800-0080), TEST & MEASUREMENT EQUIPMENT & SUPPLIES—C-310
- Audio Cable (0310-0080), CABLE EQUIPMENT & SUPPLIES—C-212
- Audio Consoles (0710-0460), STUDIO EQUIPMENT & SUPPLIES—C-268
- Audio Consoles, Monaural (0710-0480), STUDIO EQUIPMENT & SUPPLIES—C-269
- Audio Consoles, Stereo (0710-0500), STUDIO EQUIPMENT & SUPPLIES—C-269
- Audio Controls (0710-0520), STUDIO EQUIPMENT & SUPPLIES—C-269
- Audio Controls, Rotary Attenuators (0710-0540), STUDIO EQUIPMENT & SUPPLIES—C-269
- Audio Controls, Slide Attenuators (0710-0560), STUDIO EQUIPMENT & SUPPLIES—C-269
- Audio OAs, Amplifiers (0710-0040), STUDIO EQUIPMENT & SUPPLIES—C-267
- Audio Delay Lines (0710-2500), STUDIO EQUIPMENT & SUPPLIES—C-274
- Audio Editors, Digital, Editing Equipment (0710-2720), STUDIO EQUIPMENT & SUPPLIES—C-274
- Audio Equalizers (0710-2980), STUDIO EQUIPMENT & SUPPLIES—C-275
- Audio Equipment (0710-0001), STUDIO EQUIPMENT & SUPPLIES—C-266
- Audio Heads & Accessories (0710-3300), STUDIO EQUIPMENT & SUPPLIES—C-276
- Audio Heads Cleaners (0710-3360), STUDIO EQUIPMENT & SUPPLIES—C-276
- Audio Heads Degaussers (0710-3380), STUDIO EQUIPMENT & SUPPLIES—C-276
- Audio Heads Tension Alignment Gauges (0710-3340), STUDIO EQUIPMENT & SUPPLIES—C-276
- Audio Heads, Alignment Gauges (0710-3320), STUDIO EQUIPMENT & SUPPLIES—C-276
- Audio Heads, Erase (0710-3400), STUDIO EQUIPMENT & SUPPLIES—C-276
- Audio Heads, Film Stripe (0710-3420), STUDIO EQUIPMENT & SUPPLIES—C-276
- Audio Heads, Playback (0710-3440), STUDIO EQUIPMENT & SUPPLIES—C-276
- Audio Heads, Rebuilt (0710-3460), STUDIO EQUIPMENT & SUPPLIES—C-276
- Audio Heads, Record (0710-3480), STUDIO EQUIPMENT & SUPPLIES—C-276
- Audio Heads, Replacement (0710-3500), STUDIO EQUIPMENT & SUPPLIES—C-276
- Audio Level Indicators (0710-0580), STUDIO EQUIPMENT & SUPPLIES—C-269
- Audio Level Indicators, LED (0710-0600), STUDIO EQUIPMENT & SUPPLIES—C-269
- Audio Level Indicators, PPM (0710-0620), STUDIO EQUIPMENT & SUPPLIES—C-269
- Audio Level Indicators, Video Monitor Display (0710-0640), STUDIO EQUIPMENT & SUPPLIES—C-269
- Audio Level Indicators, VU (0710-0660), STUDIO EQUIPMENT & SUPPLIES—C-269
- Audio Matching Networks (0710-4620), STUDIO EQUIPMENT & SUPPLIES—C-278
- Audio Modulation Meters, Measuring/Monitoring Meters (0800-1730), TEST & MEASUREMENT EQUIPMENT & SUPPLIES—C-314
- Audio Monitor Headphones (0710-0700), STUDIO EQUIPMENT & SUPPLIES—C-269
- Audio Monitor Speakers (0710-0720), STUDIO EQUIPMENT & SUPPLIES—C-269
- Audio Monitors (0710-0680), STUDIO EQUIPMENT & SUPPLIES—C-269
- Audio Patch Panels (0710-0740), STUDIO EQUIPMENT & SUPPLIES—C-269
- Audio Post-Production Services (0600-0220), SERVICES—C-231
- Audio Processing Effects Equipment (0710-0780), STUDIO EQUIPMENT & SUPPLIES—C-270
- Audio Processing Effects Equipment, ALC, AGC Amplifiers (0710-0800), STUDIO EQUIPMENT & SUPPLIES—C-270
- Audio Processing Effects Equipment, AM Compressor/Limiters (0710-0820), STUDIO EQUIPMENT & SUPPLIES—C-270
- Audio Processing Effects Equipment, Analog Special Effects Equipment (0710-0840), STUDIO EQUIPMENT & SUPPLIES—C-270
- Audio Processing Effects Equipment, De-Essers (0710-0880), STUDIO EQUIPMENT & SUPPLIES—C-270
- Audio Processing Effects Equipment, Digital Special Effects (0710-0920), STUDIO EQUIPMENT & SUPPLIES—C-270
- Audio Processing Effects Equipment, FM Compressor/Limiters (0710-0940), STUDIO EQUIPMENT & SUPPLIES—C-270
- Audio Processing Effects Equipment, Graphic Equalizers (0710-0960), STUDIO EQUIPMENT & SUPPLIES—C-270
- Audio Processing Effects Equipment, Mechanical Reverb (0710-0980), STUDIO EQUIPMENT & SUPPLIES—C-270
- Audio Processing Effects Equipment, Music Synthesizers (0710-1000), STUDIO EQUIPMENT & SUPPLIES—C-270
- Audio Processing Effects Equipment, Noise Reduction (0710-1020), STUDIO EQUIPMENT & SUPPLIES—C-270
- Audio Processing Effects Equipment, Parametric Equalizers (0710-1040), STUDIO EQUIPMENT & SUPPLIES—C-270
- Audio Processing Effects Equipment, Reverb, Digital Delay (0710-0900), STUDIO EQUIPMENT & SUPPLIES—C-270
- Audio Processing Effects Equipment, Time Compression/Expansion (0710-1060), STUDIO EQUIPMENT & SUPPLIES—C-270
- Audio Processing Effects Equipment, Video/Audio Sync Delay (0710-0860), STUDIO EQUIPMENT & SUPPLIES—C-270
- Audio Processing Effects Equipment—Reverberation Units (0710-5220), STUDIO EQUIPMENT & SUPPLIES—C-279
- Audio Processing Equipment (0710-0760), STUDIO EQUIPMENT & SUPPLIES—C-270
- Audio Processors (0710-4820), STUDIO EQUIPMENT & SUPPLIES—C-278
- Audio Programming (0610-0120), SERVICES—C-257
- Audio Recorders, Digital (0710-2540), STUDIO EQUIPMENT & SUPPLIES—C-274
- Audio Recording, Programming (0610-0620), SERVICES—C-266
- Audio Sine Generators (0800-1120), TEST & MEASUREMENT EQUIPMENT & SUPPLIES—C-313
- Audio Sweep Generators (0800-1140), TEST & MEASUREMENT EQUIPMENT & SUPPLIES—C-313
- Audio System Analyzers (0800-0040), TEST & MEASUREMENT EQUIPMENT & SUPPLIES—C-310
- Audio System Design Services (0600-2000), SERVICES—C-251
- Audio Tape Decks (0710-5460), STUDIO EQUIPMENT & SUPPLIES—C-279
- Audio Tape Editing Services (0600-0200), SERVICES—C-231
- Audio Tape Equipment & Accessories (0710-1080), STUDIO EQUIPMENT & SUPPLIES—C-270
- Audio Tape Equipment & Accessories, 4-Track Tape Decks (0710-1580), STUDIO EQUIPMENT & SUPPLIES—C-272
- Audio Tape Equipment & Accessories, ATR Tape Decks (0710-1520), STUDIO EQUIPMENT & SUPPLIES—C-271
- Audio Tape Equipment & Accessories, Bulk Erasers (0710-1100), STUDIO EQUIPMENT & SUPPLIES—C-271
- Audio Tape Equipment & Accessories, Cartridges (0710-1120), STUDIO EQUIPMENT & SUPPLIES—C-271
- Audio Tape Equipment & Accessories, Carts (0710-1140), STUDIO EQUIPMENT & SUPPLIES—C-271
- Audio Tape Equipment & Accessories, Cleaners (0710-1180), STUDIO EQUIPMENT & SUPPLIES—C-271
- Audio Tape Equipment & Accessories, Conveyor Erasers (0710-1200), STUDIO EQUIPMENT & SUPPLIES—C-271
- Audio Tape Equipment & Accessories, Demagnetizers (0710-1220), STUDIO EQUIPMENT & SUPPLIES—C-271
- Audio Tape Equipment & Accessories, Dubbers (0710-1240), STUDIO EQUIPMENT & SUPPLIES—C-271
- Audio Tape Equipment & Accessories, Duplicators (0710-1260), STUDIO EQUIPMENT & SUPPLIES—C-271
- Audio Tape Equipment & Accessories, Evaluators (0710-1280), STUDIO EQUIPMENT & SUPPLIES—C-271
- Audio Tape Equipment & Accessories, Leader Tape (0710-1300), STUDIO EQUIPMENT & SUPPLIES—C-271
- Audio Tape Equipment & Accessories, Loaders (0710-1320), STUDIO EQUIPMENT & SUPPLIES—C-271
- Audio Tape Equipment & Accessories, Logging Equipment (0710-1340), STUDIO EQUIPMENT & SUPPLIES—C-271
- Audio Tape Equipment & Accessories, Motion Controls (0710-1360), STUDIO EQUIPMENT & SUPPLIES—C-271

Buyers Guide Product Index

- Audio Tape Equipment & Accessories, Multitrack (0710-1540), STUDIO EQUIPMENT & SUPPLIES—C-271
- Audio Tape Equipment & Accessories, Open Reels (0710-1380), STUDIO EQUIPMENT & SUPPLIES—C-271
- Audio Tape Equipment & Accessories, Portable ATR Tape Decks (0710-1560), STUDIO EQUIPMENT & SUPPLIES—C-272
- Audio Tape Equipment & Accessories, Rewinders (0710-1400), STUDIO EQUIPMENT & SUPPLIES—C-271
- Audio Tape Equipment & Accessories, Splice Finders (0710-1420), STUDIO EQUIPMENT & SUPPLIES—C-271
- Audio Tape Equipment & Accessories, Splicers (0710-1440), STUDIO EQUIPMENT & SUPPLIES—C-271
- Audio Tape Equipment & Accessories, Sprocketed Magnetic Film (0710-1460), STUDIO EQUIPMENT & SUPPLIES—C-271
- Audio Tape Equipment & Accessories, Sprocketed Magnetic Film Transport (0710-1480), STUDIO EQUIPMENT & SUPPLIES—C-271
- Audio Tape Equipment & Accessories, Tape Decks (0710-1500), STUDIO EQUIPMENT & SUPPLIES—C-271
- Audio Tape Equipment & Accessories, Test Tape (0710-1620), STUDIO EQUIPMENT & SUPPLIES—C-272
- Audio Tape Equipment & Accessories, Time Delay Tape Decks (0710-1600), STUDIO EQUIPMENT & SUPPLIES—C-272
- Audio Tape Equipment & Accessories, Timers (0710-1640), STUDIO EQUIPMENT & SUPPLIES—C-272
- Audio Tape Recorders & Accessories (0710-5010), STUDIO EQUIPMENT & SUPPLIES—C-279
- Audio Tape Reels (0710-5150), STUDIO EQUIPMENT & SUPPLIES—C-279
- Audio Tape Rewinders (0710-5230), STUDIO EQUIPMENT & SUPPLIES—C-279
- Audio Tape Sprocketed Magnetic Film Transports, Dubbers (0710-5410), STUDIO EQUIPMENT & SUPPLIES—C-279
- Audio Tape, Delay (0710-2480), STUDIO EQUIPMENT & SUPPLIES—C-274
- Audio Test Equipment (0800-0200), TEST & MEASUREMENT EQUIPMENT & SUPPLIES—C-310
- Audio Test Equipment (see TEST & MEASUREMENT EQUIPMENT) (0710-1650), STUDIO EQUIPMENT & SUPPLIES—C-272
- Audio Test Equipment, Harmonic Distortion Meters (0800-0220), TEST & MEASUREMENT EQUIPMENT & SUPPLIES—C-310
- Audio Test Equipment, IM Meters (0800-0240), TEST & MEASUREMENT EQUIPMENT & SUPPLIES—C-310
- Audio Test Equipment, Real Time Analyzers (0800-0260), TEST & MEASUREMENT EQUIPMENT & SUPPLIES—C-310
- Audio Test Equipment, Sideband Analyzers (0800-0280), TEST & MEASUREMENT EQUIPMENT & SUPPLIES—C-310
- Audio Test Equipment, Signal Generators (0800-0300), TEST & MEASUREMENT EQUIPMENT & SUPPLIES—C-310
- Audio Test Equipment, Spectrum Analyzers (0800-0320), TEST & MEASUREMENT EQUIPMENT & SUPPLIES—C-310
- Audio Test Equipment, Wow & Flutter Meters (0800-0340), TEST & MEASUREMENT EQUIPMENT & SUPPLIES—C-311
- Audio Test Records (0710-5120), STUDIO EQUIPMENT & SUPPLIES—C-279
- Audio TV Consoles (0710-2440), STUDIO EQUIPMENT & SUPPLIES—C-274
- Audio Voltmeters, Measuring/Monitoring Meters (0800-2020), TEST & MEASUREMENT EQUIPMENT & SUPPLIES—C-314
- Audio, Editing Equipment (0710-2820), STUDIO EQUIPMENT & SUPPLIES—C-274
- Audio, Editor (0710-2840), STUDIO EQUIPMENT & SUPPLIES—C-274
- Audio-Video Synchronizers (0770-6000), STUDIO EQUIPMENT & SUPPLIES—C-305
- Audio/Video Distribution Amplifiers (0210-0180), BROADCAST EQUIPMENT—C-203
- Audio/Video Sync Delay, Audio Processing Effects Equipment (0710-0860), STUDIO EQUIPMENT & SUPPLIES—C-270
- Auditing Services (0600-0240), SERVICES—C-232
- Auditing Services, System (0600-1960), SERVICES—C-250
- Auto Light Control, Telecine Equipment & Accessories (0770-6340), STUDIO EQUIPMENT & SUPPLIES—C-306
- Auto Time, Weather Announce Program Equipment (0710-4860), STUDIO EQUIPMENT & SUPPLIES—C-279
- Automated Consoles (0710-2340), STUDIO EQUIPMENT & SUPPLIES—C-273
- Automated Earth Station Receiver Systems (0110-0060), ANTENNAS, TOWERS & EQUIPMENT—C-201
- Automated Master Control Switchers (0770-3800), STUDIO EQUIPMENT & SUPPLIES—C-301
- Automated Remote Controls (0220-0020), BROADCAST EQUIPMENT—C-208
- Automated, Microprocessor-Controlled Production Switchers (0770-4300), STUDIO EQUIPMENT & SUPPLIES—C-302
- Automatic Phase Controllers (0710-4760), STUDIO EQUIPMENT & SUPPLIES—C-278
- Automatic Programming Equipment (0760-0120), STUDIO EQUIPMENT & SUPPLIES—C-289
- Automatic Programming Equipment, News (0760-0140), STUDIO EQUIPMENT & SUPPLIES—C-289
- Automatic Programming Equipment, Weather (0760-0160), STUDIO EQUIPMENT & SUPPLIES—C-289
- Automatic Sequencing Cartridge Systems (0710-1940), STUDIO EQUIPMENT & SUPPLIES—C-272
- Automatic Sweep Systems, Cable Test Equipment (0800-0400), TEST & MEASUREMENT EQUIPMENT & SUPPLIES—C-311
- Automation Controls & Systems (0710-1660), STUDIO EQUIPMENT & SUPPLIES—C-272
- Automation Controls & Systems, Cart Systems, Random Select (0770-0340), STUDIO EQUIPMENT & SUPPLIES—C-293
- Automation Controls & Systems, Custom Master Controls (0710-1680), STUDIO EQUIPMENT & SUPPLIES—C-272
- Automation Controls & Systems, Lighting (0760-0200), STUDIO EQUIPMENT & SUPPLIES—C-289
- Automation Controls & Systems, Logging (0760-0220), STUDIO EQUIPMENT & SUPPLIES—C-289
- Automation Controls & Systems, Master Control, Custom (0770-0360), STUDIO EQUIPMENT & SUPPLIES—C-293
- Automation Controls & Systems, Program Controls (0710-1700), STUDIO EQUIPMENT & SUPPLIES—C-272
- Automation Controls & Systems, Projector/Film Chain Controls (0730-0040), STUDIO EQUIPMENT & SUPPLIES—C-281
- Automation Controls & Systems, Random Select Cart Systems (0710-1720), STUDIO EQUIPMENT & SUPPLIES—C-272
- Automation Controls & Systems, Reel-to-Reel Controllers (0770-0400), STUDIO EQUIPMENT & SUPPLIES—C-293
- Automation Controls & Systems-ATS Systems (0220-0040), BROADCAST EQUIPMENT—C-208
- Automation Equipment (0770-0420), STUDIO EQUIPMENT & SUPPLIES—C-293
- Automation Hardware, Radio Business, Program Equipment (0710-4920), STUDIO EQUIPMENT & SUPPLIES—C-279
- Automation Interfaced Business Master Control Switchers (0770-3820), STUDIO EQUIPMENT & SUPPLIES—C-301
- Automation Machine Controls, Technical (0770-3700), STUDIO EQUIPMENT & SUPPLIES—C-300
- Automation Systems, Program Equipment (0710-4900), STUDIO EQUIPMENT & SUPPLIES—C-279
- Automation Systems, Videocassette-Based (0770-7700), STUDIO EQUIPMENT & SUPPLIES—C-309

B

- B & W Cameras (0770-0480), STUDIO EQUIPMENT & SUPPLIES—C-293
- B & W Monitors (0770-3900), STUDIO EQUIPMENT & SUPPLIES—C-301
- B & W Rack Monitors (0770-3920), STUDIO EQUIPMENT & SUPPLIES—C-301
- B & W Standalone Monitors (0770-3940), STUDIO EQUIPMENT & SUPPLIES—C-301
- Background Color Generators (0770-3220), STUDIO EQUIPMENT & SUPPLIES—C-299
- Balops & Slides (0610-0520), SERVICES—C-264
- Baluns, Antenna (0100-0100), ANTENNAS, TOWERS & EQUIPMENT—C-193
- Band Pass Filters (0210-0680), BROADCAST EQUIPMENT—C-205
- Banking, Investment (0600-0920), SERVICES—C-243
- Bar/Dot Generators (0800-1180), TEST & MEASUREMENT EQUIPMENT & SUPPLIES—C-313
- Base Current/Ant Sampling Monitors-Audio & RF (0710-4340), STUDIO EQUIPMENT & SUPPLIES—C-278
- Base Insulators, Antenna (0100-0080), ANTENNAS, TOWERS & EQUIPMENT—C-193
- Batteries (0750-0060), STUDIO EQUIPMENT & SUPPLIES—C-287
- Batteries & Accessories (0750-0040), STUDIO EQUIPMENT & SUPPLIES—C-287
- Batteries & Accessories, Belts (0750-0140), STUDIO EQUIPMENT & SUPPLIES—C-287
- Batteries & Accessories, Chargers (0750-0160), STUDIO EQUIPMENT & SUPPLIES—C-287
- Batteries & Accessories, Pack/Test Instruments (0750-0240), STUDIO EQUIPMENT & SUPPLIES—C-287
- Batteries & Accessories, Packs/Eng (0750-0200), STUDIO EQUIPMENT & SUPPLIES—C-287
- Batteries & Accessories, Packs/Lighting (0750-0220), STUDIO EQUIPMENT & SUPPLIES—C-287
- Batteries, Lead-Acid (0750-0080), STUDIO EQUIPMENT & SUPPLIES—C-287
- Batteries, Lead-Acid, Power Supplies (0760-0940), STUDIO EQUIPMENT & SUPPLIES—C-291
- Batteries, Nicad (0750-0100), STUDIO EQUIPMENT & SUPPLIES—C-287

- Batteries, Nicad, Power Supplies (0760-0960), STUDIO EQUIPMENT & SUPPLIES—C-291
- Batteries, Power Supplies (0760-0920), STUDIO EQUIPMENT & SUPPLIES—C-290
- Batteries, Silver-Zinc (0750-0120), STUDIO EQUIPMENT & SUPPLIES—C-287
- Batteries, Silver-Zinc, Power Supplies (0760-0980), STUDIO EQUIPMENT & SUPPLIES—C-291
- Battery Belts (0750-0140), STUDIO EQUIPMENT & SUPPLIES—C-287
- Battery Chargers (0750-0160), STUDIO EQUIPMENT & SUPPLIES—C-287
- Battery Chargers, Power Supplies (0760-1000), STUDIO EQUIPMENT & SUPPLIES—C-291
- Battery Checkers (0750-0180), STUDIO EQUIPMENT & SUPPLIES—C-287
- Battery Pack/Test Instruments (0750-0240), STUDIO EQUIPMENT & SUPPLIES—C-287
- Battery Packs/Eng (0750-0200), STUDIO EQUIPMENT & SUPPLIES—C-287
- Battery Packs/Lighting (0750-0220), STUDIO EQUIPMENT & SUPPLIES—C-287
- Belts—Power (see Batteries & Accessories) (0750-0430), STUDIO EQUIPMENT & SUPPLIES—C-288
- Belts, Batteries & Accessories (0750-0140), STUDIO EQUIPMENT & SUPPLIES—C-287
- Benefit/Cost Analysis, Financial Services (0600-0847), SERVICES—C-242
- Beta VCRs, Pro, VTRs & VCRs (0770-6960), STUDIO EQUIPMENT & SUPPLIES—C-307
- Billing Services (0600-0260), SERVICES—C-232
- Bit Pad Digitizers, Electronic Art & Graphics Equipment (0770-2920), STUDIO EQUIPMENT & SUPPLIES—C-298
- Black & White Cameras (0770-0480), STUDIO EQUIPMENT & SUPPLIES—C-293
- Black Burst Sync Generators, Video Signal Processing Equipment (0770-7480), STUDIO EQUIPMENT & SUPPLIES—C-308
- Blanking Interval Timers (0770-6500), STUDIO EQUIPMENT & SUPPLIES—C-306
- Blanking Meters, Video Test Equipment (0800-2580), TEST & MEASUREMENT EQUIPMENT & SUPPLIES—C-315
- Blowers & Fans (0760-0240), STUDIO EQUIPMENT & SUPPLIES—C-289
- Booking & Entertainment Services (0600-0740), SERVICES—C-238
- Booms & Stands, Microphones & Accessories (0710-3720), STUDIO EQUIPMENT & SUPPLIES—C-276
- Booms, Mounts, Carrying Systems, Camera Accessories (0770-1240), STUDIO EQUIPMENT & SUPPLIES—C-295
- Boring Equipment, Underground (0320-0160), CABLE EQUIPMENT & SUPPLIES—C-214
- Boxes, Pre-Wire, Apartment Installation Equipment (0320-0100), CABLE EQUIPMENT & SUPPLIES—C-214
- Braces, ENG, Film Equipment (0730-0160), STUDIO EQUIPMENT & SUPPLIES—C-282
- Braces, ENG, Mounts, Carrying Systems, Camera Accessories (0770-1320), STUDIO EQUIPMENT & SUPPLIES—C-295
- Branching & Phasing Systems, AM (0210-0020), BROADCAST EQUIPMENT—C-203
- Branching/Phasing Systems, Antenna Accessories (0100-0300), ANTENNAS, TOWERS & EQUIPMENT—C-194
- Bridger Stations (0210-0200), BROADCAST EQUIPMENT—C-203
- Bridging Amplifiers (0330-0100), CABLE EQUIPMENT & SUPPLIES—C-215
- Broadband Preamplifiers (0100-0960), ANTENNAS, TOWERS & EQUIPMENT—C-197
- Broadcast Monitoring (0600-0270), SERVICES—C-232
- Broadcast Mono Computer Systems (0400-0060), COMPUTER SYSTEMS & ACCESSORIES—C-226
- Broadcast Stereo Computer Systems (0400-0100), COMPUTER SYSTEMS & ACCESSORIES—C-226
- Broadcast Stereo Modular Computer System (0400-0120), COMPUTER SYSTEMS & ACCESSORIES—C-226
- Brokerage Services (0600-0280), SERVICES—C-232
- Brokerage, Cable Systems (0600-0283), SERVICES—C-232
- Brokerage, Media Services (0600-0286), SERVICES—C-232
- Brokerage, Newspaper (0600-0289), SERVICES—C-232
- Brokerage, Radio (0600-0292), SERVICES—C-232
- Brokerage, Television (0600-0295), SERVICES—C-233
- Brokers, Satellite Time (0600-1680), SERVICES—C-249
- Brokers, Satellite Transmission (0600-1700), SERVICES—C-249
- Bucket Lifts & Platforms (0750-0260), STUDIO EQUIPMENT & SUPPLIES—C-287
- Buckets, Aerial Lift (0750-0020), STUDIO EQUIPMENT & SUPPLIES—C-286
- Buildings, Equipment, Prefabricated (0350-0060), CABLE EQUIPMENT & SUPPLIES—C-220
- Buildings, Headend (0350-0100), CABLE EQUIPMENT & SUPPLIES—C-220
- Bulk Erasers, Audio Tape Equipment & Accessories (0710-1100), STUDIO EQUIPMENT & SUPPLIES—C-271
- Bulk Erasers, VTRs & VCRs (0770-6740), STUDIO EQUIPMENT & SUPPLIES—C-307
- Burial Equipment, Cable (0320-0120), CABLE EQUIPMENT & SUPPLIES—C-214
- Buried Plant Accessories (0330-0140), CABLE EQUIPMENT & SUPPLIES—C-215
- Burst Generators (0770-3240), STUDIO EQUIPMENT & SUPPLIES—C-299
- Burst Phase Meter (0800-0360), TEST & MEASUREMENT EQUIPMENT & SUPPLIES—C-311
- Burst Phase Meters, Video Test Equipment (0800-2600), TEST & MEASUREMENT EQUIPMENT & SUPPLIES—C-315
- Business Automation Hardware, Radio, Program Equipment (0710-4920), STUDIO EQUIPMENT & SUPPLIES—C-279
- Business Automation Hardware, Video (0770-7680), STUDIO EQUIPMENT & SUPPLIES—C-308
- Business Automation Interfaced Master Control Switchers (0770-3820), STUDIO EQUIPMENT & SUPPLIES—C-301
- Business Automation Program Automation Systems (0710-4900), STUDIO EQUIPMENT & SUPPLIES—C-279
- Business Automation Program Equipment (0710-4840), STUDIO EQUIPMENT & SUPPLIES—C-279
- Business Automation Program Equipment, Computer Controllers (0710-4880), STUDIO EQUIPMENT & SUPPLIES—C-279
- Business Automation Program-Equipment, Sequencers (0710-4940), STUDIO EQUIPMENT & SUPPLIES—C-279
- Business Automation, Program Equipment, Relay Sequencers (0710-4960), STUDIO EQUIPMENT & SUPPLIES—C-279
- Business Automation, Time Insertion Sequencers, Program Equipment (0710-4980), STUDIO EQUIPMENT & SUPPLIES—C-279
- Business/Accounting Computer Systems (0400-0040), COMPUTER SYSTEMS & ACCESSORIES—C-226
- Buzz Tone Eliminators (0210-0220), BROADCAST EQUIPMENT—C-204
- C
- CARS Band Amplifiers (0310-0020), CABLE EQUIPMENT & SUPPLIES—C-212
- CATV Boxes-Valve Boxes (0340-0120), CABLE EQUIPMENT & SUPPLIES—C-220
- Cabinetry & Furniture, 19" Equipment Racks, Studio (0760-0560), STUDIO EQUIPMENT & SUPPLIES—C-290
- Cabinetry & Furniture, Consoles, Studio (0760-0540), STUDIO EQUIPMENT & SUPPLIES—C-290
- Cabinetry & Furniture, Studio (0760-0520), STUDIO EQUIPMENT & SUPPLIES—C-290
- Cabinetry & Furniture, Tape Storage Units, Studio (0760-0580), STUDIO EQUIPMENT & SUPPLIES—C-290
- Cabinets, Consoles, & Equipment Racks (0760-0260), STUDIO EQUIPMENT & SUPPLIES—C-289
- Cabinets, Tape Recorder (0710-5640), STUDIO EQUIPMENT & SUPPLIES—C-280
- Cable & Accessories (0310-0040), CABLE EQUIPMENT & SUPPLIES—C-212
- Cable Advertising Reps (0600-0050), SERVICES—C-230
- Cable Analyzers, Cable Test Equipment (0800-0420), TEST & MEASUREMENT EQUIPMENT & SUPPLIES—C-311
- Cable Assemblies (0310-0060), CABLE EQUIPMENT & SUPPLIES—C-212
- Cable Burial Equipment (0320-0120), CABLE EQUIPMENT & SUPPLIES—C-214
- Cable Buried Plant Accessories (0330-0140), CABLE EQUIPMENT & SUPPLIES—C-215
- Cable Clips (0330-0160), CABLE EQUIPMENT & SUPPLIES—C-215
- Cable Connectors (0310-0140), CABLE EQUIPMENT & SUPPLIES—C-212
- Cable Connectors, Drop (0330-0240), CABLE EQUIPMENT & SUPPLIES—C-216
- Cable Consulting Services (0600-0583), SERVICES—C-235
- Cable Couplers, Directional (0330-0220), CABLE EQUIPMENT & SUPPLIES—C-216
- Cable Drop Equipment (0330-0260), CABLE EQUIPMENT & SUPPLIES—C-216
- Cable Drop Equipment, Two-Way (0330-0300), CABLE EQUIPMENT & SUPPLIES—C-217
- Cable Drop Grips (0330-0320), CABLE EQUIPMENT & SUPPLIES—C-217
- Cable Equalizers, Video Signal Processing Equipment (0770-7300), STUDIO EQUIPMENT & SUPPLIES—C-308
- Cable Installation Construction Services (0600-0440), SERVICES—C-234
- Cable Installation Contractors, Submarine (0600-0510), SERVICES—C-234
- Cable Installation Tools & Accessories (0900-0020), TOOLS & EQUIPMENT—C-317
- Cable Interconnects (0600-0060), SERVICES—C-230
- Cable Management/Operating Systems (0350-0040), CABLE EQUIPMENT & SUPPLIES—C-220

Buyers Guide Product Index

- Cable Reels, Microphone (0710-3760), STUDIO EQUIPMENT & SUPPLIES—C-276
- Cable Systems Brokerage Services (0600-0283), SERVICES—C-232
- Cable Test Equipment (0800-0380), TEST & MEASUREMENT EQUIPMENT & SUPPLIES—C-311
- Cable Test Equipment, Automatic Sweep Systems (0800-0400), TEST & MEASUREMENT EQUIPMENT & SUPPLIES—C-311
- Cable Test Equipment, Cable Analyzers (0800-0420), TEST & MEASUREMENT EQUIPMENT & SUPPLIES—C-311
- Cable Test Equipment, Calibrators (0800-0440), TEST & MEASUREMENT EQUIPMENT & SUPPLIES—C-311
- Cable Test Equipment, Digital Radar Test Sets (0800-0460), TEST & MEASUREMENT EQUIPMENT & SUPPLIES—C-311
- Cable Test Equipment, Field Intensity Meters (0800-0480), TEST & MEASUREMENT EQUIPMENT & SUPPLIES—C-311
- Cable Test Equipment, Ground Resistance Testers (0800-0500), TEST & MEASUREMENT EQUIPMENT & SUPPLIES—C-311
- Cable Test Equipment, Insulation Testers (0800-0520), TEST & MEASUREMENT EQUIPMENT & SUPPLIES—C-311
- Cable Test Equipment, Return Link Transmitters (0800-0540), TEST & MEASUREMENT EQUIPMENT & SUPPLIES—C-311
- Cable Test Equipment, RF Leakage Detection Equipment (0800-0560), TEST & MEASUREMENT EQUIPMENT & SUPPLIES—C-311
- Cable Test Equipment, Signal Level Meters (0800-0580), TEST & MEASUREMENT EQUIPMENT & SUPPLIES—C-311
- Cable Test Equipment, Underground Locators (0800-0590), TEST & MEASUREMENT EQUIPMENT & SUPPLIES—C-311
- Cable Tool Kits (0900-0160), TOOLS & EQUIPMENT—C-317
- Cable Tools (0900-0040), TOOLS & EQUIPMENT—C-317
- Cable Tools, Coring (0900-0060), TOOLS & EQUIPMENT—C-317
- Cable Tools, Cutters (0900-0080), TOOLS & EQUIPMENT—C-317
- Cable Tools, Earth Anchors (0900-0100), TOOLS & EQUIPMENT—C-317
- Cable Tools, Guy Grips (0900-0120), TOOLS & EQUIPMENT—C-317
- Cable Tools, Reverse Spiral Grips (0900-0140), TOOLS & EQUIPMENT—C-317
- Cable Transmission Line Sealant (0370-0020), CABLE EQUIPMENT & SUPPLIES—C-222
- Cable Transmission Lines, Pressurized (0310-0220), CABLE EQUIPMENT & SUPPLIES—C-213
- Cable Tuners (0330-0180), CABLE EQUIPMENT & SUPPLIES—C-216
- Cable, Audio (0310-0080), CABLE EQUIPMENT & SUPPLIES—C-212
- Cable, Camera (0310-0100), CABLE EQUIPMENT & SUPPLIES—C-212
- Cable, Camera Lenses & Accessories (0770-1020), STUDIO EQUIPMENT & SUPPLIES—C-294
- Cable, Coax, Flexible (0310-0120), CABLE EQUIPMENT & SUPPLIES—C-212
- Cable, Coaxial (0210-0260), BROADCAST EQUIPMENT—C-204
- Cable, Coaxial, Trunk & Feeder (0370-0040), CABLE EQUIPMENT & SUPPLIES—C-222
- Cable, Drop (0370-0220), CABLE EQUIPMENT & SUPPLIES—C-223
- Cable, Fiber Optic (0310-0160), CABLE EQUIPMENT & SUPPLIES—C-213
- Cable, Heavy Duty AC/DC Power (0310-0160), CABLE EQUIPMENT & SUPPLIES—C-213
- Cable, Microphone (0310-0200), CABLE EQUIPMENT & SUPPLIES—C-213
- Cable, Microphones & Accessories (0710-3740), STUDIO EQUIPMENT & SUPPLIES—C-276
- Cable, One-Way Drop Equipment (0330-0280), CABLE EQUIPMENT & SUPPLIES—C-216
- Cable, Optical Fiber (0370-0320), CABLE EQUIPMENT & SUPPLIES—C-223
- Cable, Special Applications, Transmission Line (0370-0380), CABLE EQUIPMENT & SUPPLIES—C-224
- Cable-In-Conduit (0310-0090), CABLE EQUIPMENT & SUPPLIES—C-212
- Cablecasting Equipment & Accessories (0310-0001), CABLE EQUIPMENT & SUPPLIES—C-211
- Cabling & Wiring Services (0600-0300), SERVICES—C-233
- Calibration Equipment (0800-0620), TEST & MEASUREMENT EQUIPMENT & SUPPLIES—C-311
- Calibration Services (0600-0340), SERVICES—C-233
- Calibrators, Cable Test Equipment (0800-0440), TEST & MEASUREMENT EQUIPMENT & SUPPLIES—C-311
- Calorimeters, RF Test Equipment (0800-2260), TEST & MEASUREMENT EQUIPMENT & SUPPLIES—C-315
- Camera Accessories, Carrying Systems & Mounts (0770-1200), STUDIO EQUIPMENT & SUPPLIES—C-295
- Camera Cable (0310-0100), CABLE EQUIPMENT & SUPPLIES—C-212
- Camera Components (0770-0880), STUDIO EQUIPMENT & SUPPLIES—C-294
- Camera Lenses & Accessories, Cable (0770-1020), STUDIO EQUIPMENT & SUPPLIES—C-294
- Camera Lenses & Accessories, Connectors (0770-1040), STUDIO EQUIPMENT & SUPPLIES—C-294
- Camera Lenses & Accessories, Digital Remote Control Systems (0770-1160), STUDIO EQUIPMENT & SUPPLIES—C-295
- Camera Lenses & Accessories, Lenses (0770-1060), STUDIO EQUIPMENT & SUPPLIES—C-294
- Camera Lenses & Accessories, Lenses, Fixed (0770-1080), STUDIO EQUIPMENT & SUPPLIES—C-295
- Camera Lenses & Accessories, Lenses, Projection (0770-1100), STUDIO EQUIPMENT & SUPPLIES—C-295
- Camera Lenses & Accessories, Pickup Tubes (0770-1110), STUDIO EQUIPMENT & SUPPLIES—C-295
- Camera Lenses & Accessories, Test Charts (0770-1180), STUDIO EQUIPMENT & SUPPLIES—C-295
- Camera Lenses & Accessories, Tubes (0770-1120), STUDIO EQUIPMENT & SUPPLIES—C-295
- Camera Lenses, 16mm Motion Picture (0730-0700), STUDIO EQUIPMENT & SUPPLIES—C-283
- Camera Lenses, Zoom (0770-1140), STUDIO EQUIPMENT & SUPPLIES—C-295
- Camera Mounting/Stabilizing Equipment, Airborne (0770-1220), STUDIO EQUIPMENT & SUPPLIES—C-295
- Camera Mounts, Carrying Systems & Accessories (0730-0060), STUDIO EQUIPMENT & SUPPLIES—C-281
- Camera Pickup Tubes, Video (0760-1680), STUDIO EQUIPMENT & SUPPLIES—C-292
- Camera Supplies, Lenses, 35mm Motion Picture (0730-0740), STUDIO EQUIPMENT & SUPPLIES—C-283
- Camera Supplies, Motion Picture, Cans (0730-0760), STUDIO EQUIPMENT & SUPPLIES—C-283
- Camera Supplies, Motion Picture, Reels (0730-0780), STUDIO EQUIPMENT & SUPPLIES—C-283
- Camera/Recorder Combination (0770-0500), STUDIO EQUIPMENT & SUPPLIES—C-293
- Camera/Recorder Combos, VTRs & VCRs (0770-7000), STUDIO EQUIPMENT & SUPPLIES—C-307
- Camera/Recorders (see Cameras & Recorders) (0770-4450), STUDIO EQUIPMENT & SUPPLIES—C-302
- Camera/VTR Digitizers, Electronic Art & Graphics Equipment (0770-2940), STUDIO EQUIPMENT & SUPPLIES—C-298
- Cameras (0770-0460), STUDIO EQUIPMENT & SUPPLIES—C-293
- Cameras & Accessories (0770-0440), STUDIO EQUIPMENT & SUPPLIES—C-293
- Cameras & Accessories, Booms, Mounts, Carrying Systems (0770-1240), STUDIO EQUIPMENT & SUPPLIES—C-295
- Cameras & Accessories, Carrying Systems (0770-1260), STUDIO EQUIPMENT & SUPPLIES—C-295
- Cameras & Accessories, Carrying Systems, Helicopter Rigs (0770-1340), STUDIO EQUIPMENT & SUPPLIES—C-295
- Cameras & Accessories, Carrying Systems, Mounts, Cranes (0770-1280), STUDIO EQUIPMENT & SUPPLIES—C-295
- Cameras & Accessories, Components (0770-0880), STUDIO EQUIPMENT & SUPPLIES—C-294
- Cameras & Accessories, Components, Filters (0770-0900), STUDIO EQUIPMENT & SUPPLIES—C-294
- Cameras & Accessories, Components, Lens Extenders (0770-0940), STUDIO EQUIPMENT & SUPPLIES—C-294
- Cameras & Accessories, Components, Lenses (0770-0920), STUDIO EQUIPMENT & SUPPLIES—C-294
- Cameras & Accessories, Dollies, Mounts, Carrying Systems (0770-1300), STUDIO EQUIPMENT & SUPPLIES—C-295
- Cameras & Accessories, ENG Braces, Mounts, Carrying Systems (0770-1320), STUDIO EQUIPMENT & SUPPLIES—C-295
- Cameras & Accessories, Mounting Heads, Mounts, Carrying Systems (0770-1360), STUDIO EQUIPMENT & SUPPLIES—C-295
- Cameras & Accessories, Pan & Tilt Heads, Mounts, Carrying Systems (0770-1380), STUDIO EQUIPMENT & SUPPLIES—C-295
- Cameras & Accessories, Pedestals, Mounts, Carrying Systems (0770-1420), STUDIO EQUIPMENT & SUPPLIES—C-295
- Cameras & Accessories, Pickup Tubes (0770-0960), STUDIO EQUIPMENT & SUPPLIES—C-294
- Cameras & Accessories, Pods, Mounts, Carrying Systems (0770-1440), STUDIO EQUIPMENT & SUPPLIES—C-295
- Cameras & Accessories, Remote Controls, Mounts, Carrying Systems (0770-1480), STUDIO EQUIPMENT & SUPPLIES—C-295
- Cameras & Accessories, Stabilizing Pan & Tilt Heads, Mounts, Carrying (0770-1400), STUDIO EQUIPMENT & SUPPLIES—C-295
- Cameras & Accessories, Stand Alone Microprocessor CCUs (0770-0980), STUDIO EQUIPMENT & SUPPLIES—C-294
- Cameras & Accessories, Tripods, Mounts, Carrying Systems (0770-1460), STUDIO EQUIPMENT & SUPPLIES—C-295

- Cameras Lenses & Accessories (0770-1000), STUDIO EQUIPMENT & SUPPLIES—C-294
- Cameras Lenses, 8mm Motion Picture (0730-0660), STUDIO EQUIPMENT & SUPPLIES—C-283
- Cameras, B & W (0770-0480), STUDIO EQUIPMENT & SUPPLIES—C-293
- Cameras, CCD (0770-0520), STUDIO EQUIPMENT & SUPPLIES—C-293
- Cameras, CCTV (0770-0540), STUDIO EQUIPMENT & SUPPLIES—C-293
- Cameras, Cine (0770-0560), STUDIO EQUIPMENT & SUPPLIES—C-293
- Cameras, Color (0770-0580), STUDIO EQUIPMENT & SUPPLIES—C-293
- Cameras, EFP, ENG (18mm tubes) (0770-0600), STUDIO EQUIPMENT & SUPPLIES—C-294
- Cameras, Field (0770-0620), STUDIO EQUIPMENT & SUPPLIES—C-294
- Cameras, Film (see Motion Picture Cameras) (0730-0370), STUDIO EQUIPMENT & SUPPLIES—C-282
- Cameras, Film Chain (0770-0660), STUDIO EQUIPMENT & SUPPLIES—C-294
- Cameras, Handheld (0770-0680), STUDIO EQUIPMENT & SUPPLIES—C-294
- Cameras, Lightweight (13mm tubes) (0770-0700), STUDIO EQUIPMENT & SUPPLIES—C-294
- Cameras, Motion Picture, 35mm (0730-0720), STUDIO EQUIPMENT & SUPPLIES—C-283
- Cameras, Motion Picture, 8mm (0730-0640), STUDIO EQUIPMENT & SUPPLIES—C-283
- Cameras, Motion Picture, 16mm (0730-0680), STUDIO EQUIPMENT & SUPPLIES—C-283
- Cameras, Portable (0770-0720), STUDIO EQUIPMENT & SUPPLIES—C-294
- Cameras, Portable, Color (0770-0740), STUDIO EQUIPMENT & SUPPLIES—C-294
- Cameras, Portable, Monochrome (0770-0760), STUDIO EQUIPMENT & SUPPLIES—C-294
- Cameras, Recorder/Camera Combination (0770-0500), STUDIO EQUIPMENT & SUPPLIES—C-293
- Cameras, Single-Tube (0770-0780), STUDIO EQUIPMENT & SUPPLIES—C-294
- Cameras, Solid State (0770-0800), STUDIO EQUIPMENT & SUPPLIES—C-294
- Cameras, Studio (0770-0820), STUDIO EQUIPMENT & SUPPLIES—C-294
- Cameras, Studio, Color (0770-0840), STUDIO EQUIPMENT & SUPPLIES—C-294
- Cameras, Studio, Monochrome (0770-0860), STUDIO EQUIPMENT & SUPPLIES—C-294
- Cameras, Telecine Equipment & Accessories (0730-6360), STUDIO EQUIPMENT & SUPPLIES—C-306
- Cans, Motion Picture Cameras & Supplies (0730-0760), STUDIO EQUIPMENT & SUPPLIES—C-283
- Capacitors, Transmitting (0220-0060), BROADCAST EQUIPMENT—C-208
- Capacitors, Transmitting, Cavity (0220-0080), BROADCAST EQUIPMENT—C-208
- Capstan Assemblies, Tape Recorder Parts & Accessories (0710-5660), STUDIO EQUIPMENT & SUPPLIES—C-280
- Capstan Assemblies, Videotape Recorders (0770-4660), STUDIO EQUIPMENT & SUPPLIES—C-303
- Capsule, Modular Microphones (0710-3960), STUDIO EQUIPMENT & SUPPLIES—C-277
- Captioning Equipment (0720-0001), STUDIO EQUIPMENT & SUPPLIES—C-281
- Captioning, Closed (0600-0350), SERVICES—C-233
- Care Kits, Recorders, Videotape (0770-4680), STUDIO EQUIPMENT & SUPPLIES—C-303
- Care Kits, Tape Recorders, Parts & Accessories (0710-5680), STUDIO EQUIPMENT & SUPPLIES—C-280
- Care, Record Cleaning, Disc Playing Equipment (0710-2640), STUDIO EQUIPMENT & SUPPLIES—C-274
- Carrier Alarms (0760-0040), STUDIO EQUIPMENT & SUPPLIES—C-289
- Carrier Current RF Power Equipment (0210-0940), BROADCAST EQUIPMENT—C-205
- Carrier Generators (0100-0980), ANTENNAS, TOWERS & EQUIPMENT—C-197
- Carrying & Shipping Cases, Tape (0770-6060), STUDIO EQUIPMENT & SUPPLIES—C-306
- Carrying Systems, Camera Accessories (0770-1260), STUDIO EQUIPMENT & SUPPLIES—C-295
- Carrying Systems, Camera Mounts & Accessories (0730-0060), STUDIO EQUIPMENT & SUPPLIES—C-281
- Carrying Systems, Cases (0760-0420), STUDIO EQUIPMENT & SUPPLIES—C-289
- Carrying Systems, Cases With Wheels (0760-0440), STUDIO EQUIPMENT & SUPPLIES—C-289
- Carrying Systems, Dollies (0760-0460), STUDIO EQUIPMENT & SUPPLIES—C-289
- Carrying Systems, Equipment (0760-0400), STUDIO EQUIPMENT & SUPPLIES—C-289
- Carrying Systems, Film Equipment (0730-0100), STUDIO EQUIPMENT & SUPPLIES—C-281
- Carrying Systems, Helicopter Rigs, Camera Accessories (0770-1340), STUDIO EQUIPMENT & SUPPLIES—C-295
- Carrying Systems, Mounts & Accessories, Cameras (0770-1200), STUDIO EQUIPMENT & SUPPLIES—C-295
- Carrying Systems, Mounts, Cranes, Camera Accessories (0770-1280), STUDIO EQUIPMENT & SUPPLIES—C-295
- Carrying Systems, Mounts, Dollies, Camera Accessories (0770-1300), STUDIO EQUIPMENT & SUPPLIES—C-295
- Carrying Systems, Mounts, Mounting Heads, Camera Accessories (0770-1360), STUDIO EQUIPMENT & SUPPLIES—C-295
- Carrying Systems, Mounts, Pan & Tilt Heads, Camera Accessories (0770-1380), STUDIO EQUIPMENT & SUPPLIES—C-295
- Carrying Systems, Mounts, Pedestals, Camera Accessories (0770-1420), STUDIO EQUIPMENT & SUPPLIES—C-295
- Carrying Systems, Mounts, Pods, Camera Accessories (0770-1440), STUDIO EQUIPMENT & SUPPLIES—C-295
- Carrying Systems, Mounts, Remote Controls, Camera Accessories (0770-1480), STUDIO EQUIPMENT & SUPPLIES—C-295
- Carrying Systems, Mounts, Stabilizing Pan & Tilt Heads, Camera Accessory (0770-1400), STUDIO EQUIPMENT & SUPPLIES—C-295
- Carrying Systems, Mounts, Tripods, Camera Accessories (0770-1460), STUDIO EQUIPMENT & SUPPLIES—C-295
- Carrying Systems, Stabilized, Film Equipment (0730-0320), STUDIO EQUIPMENT & SUPPLIES—C-282
- Cart Machines (0710-1760), STUDIO EQUIPMENT & SUPPLIES—C-272
- Cart Machines, Dual Deck (0710-1780), STUDIO EQUIPMENT & SUPPLIES—C-272
- Cart Machines, Multiple Deck (0710-1800), STUDIO EQUIPMENT & SUPPLIES—C-272
- Cart Machines, Random Access (0710-1820), STUDIO EQUIPMENT & SUPPLIES—C-272
- Cart Machines, Record Only (0710-1840), STUDIO EQUIPMENT & SUPPLIES—C-272
- Cart Machines, Single Deck (0710-1860), STUDIO EQUIPMENT & SUPPLIES—C-272
- Cart Machines, Stereo (0710-1880), STUDIO EQUIPMENT & SUPPLIES—C-272
- Cart Machines, Triple Deck (0710-1900), STUDIO EQUIPMENT & SUPPLIES—C-272
- Cart Phase Correctors (0770-4100), STUDIO EQUIPMENT & SUPPLIES—C-301
- Cart Players/Recorders (0710-2100), STUDIO EQUIPMENT & SUPPLIES—C-273
- Cart Players/Recorders, Dual/Triple Deck (0710-2120), STUDIO EQUIPMENT & SUPPLIES—C-273
- Cart Players/Recorders, Multideck (0710-2140), STUDIO EQUIPMENT & SUPPLIES—C-273
- Cart Players/Recorders, Phase Control Matrixing (0710-2160), STUDIO EQUIPMENT & SUPPLIES—C-273
- Cart Players/Recorders, Single Deck (0710-2180), STUDIO EQUIPMENT & SUPPLIES—C-273
- Cart Players/Recorders, Time Delay (0710-2200), STUDIO EQUIPMENT & SUPPLIES—C-273
- Cart Systems, Random Select, Automation Controls & Systems (0710-1720), STUDIO EQUIPMENT & SUPPLIES—C-272
- Cart, Phase Corrector (0710-4800), STUDIO EQUIPMENT & SUPPLIES—C-278
- Cartridge Ad Insertion Equipment (0770-0040), STUDIO EQUIPMENT & SUPPLIES—C-292
- Cartridge Reloading Services, Video (0600-2260), SERVICES—C-253
- Cartridge Systems (0770-1640), STUDIO EQUIPMENT & SUPPLIES—C-296
- Cartridge Systems & Accessories (0710-1920), STUDIO EQUIPMENT & SUPPLIES—C-272
- Cartridge Systems & Accessories, Winding Equipment (0710-2060), STUDIO EQUIPMENT & SUPPLIES—C-273
- Cartridge Systems, Automatic Sequencing (0710-1940), STUDIO EQUIPMENT & SUPPLIES—C-272
- Cartridge Systems, Delay (0710-1960), STUDIO EQUIPMENT & SUPPLIES—C-272
- Cartridge Systems, Delay Equipment (0770-1680), STUDIO EQUIPMENT & SUPPLIES—C-296
- Cartridge Systems, Erasers (0710-1980), STUDIO EQUIPMENT & SUPPLIES—C-272
- Cartridge Systems, Monaural (0710-2000), STUDIO EQUIPMENT & SUPPLIES—C-272
- Cartridge Systems, Remote-Control (0710-2020), STUDIO EQUIPMENT & SUPPLIES—C-272
- Cartridge Systems, Stereo (0710-2040), STUDIO EQUIPMENT & SUPPLIES—C-273
- Cartridge Systems, Winding Equipment (0770-1740), STUDIO EQUIPMENT & SUPPLIES—C-296
- Cartridge Tape Recorders (0710-5520), STUDIO EQUIPMENT & SUPPLIES—C-280
- Cartridges (0770-1880), STUDIO EQUIPMENT & SUPPLIES—C-296
- Cartridges, Audio Tape Equipment & Accessories (0710-1120), STUDIO EQUIPMENT & SUPPLIES—C-271
- Cartridges, Phono (see Disc Playing Equipment) (0710-2210), STUDIO EQUIPMENT & SUPPLIES—C-273

Buyers Guide Product Index

- Cartridges, Phono, Disc Playing Equipment (0710-2800), STUDIO EQUIPMENT & SUPPLIES—C-274
- Cartridges, Phono, Disc Playing Equipment (see Amplifiers) (0710-2610), STUDIO EQUIPMENT & SUPPLIES—C-274
- Cartridges, Phono, Turntables (0710-6080), STUDIO EQUIPMENT & SUPPLIES—C-280
- Cartridges, Tape Alignment (0770-1780), STUDIO EQUIPMENT & SUPPLIES—C-296
- Cartridges, Video Tape (0770-6200), STUDIO EQUIPMENT & SUPPLIES—C-306
- Carts (Tape) (0770-1800), STUDIO EQUIPMENT & SUPPLIES—C-296
- Carts (Tape)—Delay (0770-1820), STUDIO EQUIPMENT & SUPPLIES—C-296
- Carts, Audio Tape Equipment & Accessories (0710-1140), STUDIO EQUIPMENT & SUPPLIES—C-271
- Carts, Tape Cartridge (0770-1800), STUDIO EQUIPMENT & SUPPLIES—C-296
- Carts—Mono (tape) (0770-1840), STUDIO EQUIPMENT & SUPPLIES—C-296
- Carts—Stereo (Tape) (0770-1860), STUDIO EQUIPMENT & SUPPLIES—C-296
- Cases With Wheels, Carrying Systems (0760-0440), STUDIO EQUIPMENT & SUPPLIES—C-289
- Cases, Carrying Systems (0760-0420), STUDIO EQUIPMENT & SUPPLIES—C-289
- Cases, Portable Equipment (0750-0280), STUDIO EQUIPMENT & SUPPLIES—C-287
- Cases, Power Supplies (0770-4240), STUDIO EQUIPMENT & SUPPLIES—C-302
- Cases, Shipping (0210-1510), BROADCAST EQUIPMENT—C-207
- Cases, Shipping Cases (0710-5270), STUDIO EQUIPMENT & SUPPLIES—C-279
- Cases, Transportation (0760-1400), STUDIO EQUIPMENT & SUPPLIES—C-291
- Cases, Transportation, Editing Production Consoles (0760-1420), STUDIO EQUIPMENT & SUPPLIES—C-291
- Cases, Transportation, Foam Insert (0760-1440), STUDIO EQUIPMENT & SUPPLIES—C-291
- Cases, Transportation, Rack Configuration (0760-1460), STUDIO EQUIPMENT & SUPPLIES—C-291
- Cassette Automation Systems, Video Carts, VTRs & VCRs (0770-7040), STUDIO EQUIPMENT & SUPPLIES—C-308
- Cassette Players/Recorders (0710-2220), STUDIO EQUIPMENT & SUPPLIES—C-273
- Cassette Players/Recorders, Dual Deck (0710-2240), STUDIO EQUIPMENT & SUPPLIES—C-273
- Cassette Players/Recorders, Duplication Machine (0710-2260), STUDIO EQUIPMENT & SUPPLIES—C-273
- Cassette Players/Recorders, Multiple Deck (0710-2280), STUDIO EQUIPMENT & SUPPLIES—C-273
- Cassette Players/Recorders, Single Deck (0710-2300), STUDIO EQUIPMENT & SUPPLIES—C-273
- Cassette Tape Recorders (0710-5540), STUDIO EQUIPMENT & SUPPLIES—C-280
- Cassettes, Audio Tape Equipment & Accessories (0710-1160), STUDIO EQUIPMENT & SUPPLIES—C-271
- Cassettes, Video Tape (0770-6220), STUDIO EQUIPMENT & SUPPLIES—C-306
- Cassettes, Videotape, VTRs & VCRs (0770-6920), STUDIO EQUIPMENT & SUPPLIES—C-307
- Cavity Transmitting Capacitors (0220-0080), BROADCAST EQUIPMENT—C-208
- CCD Cameras (0770-0520), STUDIO EQUIPMENT & SUPPLIES—C-293
- CCTV Cameras (0770-0540), STUDIO EQUIPMENT & SUPPLIES—C-293
- CCTV/Educational Consoles (0770-2180), STUDIO EQUIPMENT & SUPPLIES—C-297
- CCTV/Industrial Editing Systems (0770-2820), STUDIO EQUIPMENT & SUPPLIES—C-298
- Central Receivers, Microwave (0500-0200), MDS/MICROWAVE EQUIPMENT & SUPPLIES—C-228
- Character Generators (0720-0020), STUDIO EQUIPMENT & SUPPLIES—C-281
- Character Generators (see Generators) (0770-1890), STUDIO EQUIPMENT & SUPPLIES—C-296
- Chargers, Batteries & Accessories (0750-0160), STUDIO EQUIPMENT & SUPPLIES—C-287
- Chargers, Battery, Power Supplies (0760-1000), STUDIO EQUIPMENT & SUPPLIES—C-291
- Chart Recorders, Logging, Monitoring Test Equipment (0800-1560), TEST & MEASUREMENT EQUIPMENT & SUPPLIES—C-313
- Chart Recorders, Weather Equipment, Facsimile (0770-7740), STUDIO EQUIPMENT & SUPPLIES—C-309
- Charts, Test (see Cameras & Accessories) (0770-6465), STUDIO EQUIPMENT & SUPPLIES—C-306
- Charts, Test, Film Equipment (0730-0340), STUDIO EQUIPMENT & SUPPLIES—C-282
- Charts, Test, Lenses & Accessories (0770-1180), STUDIO EQUIPMENT & SUPPLIES—C-295
- Checkers, Batteries & Accessories (0750-0180), STUDIO EQUIPMENT & SUPPLIES—C-287
- Children's Programming (0610-0140), SERVICES—C-257
- Chroma Keyer Decoder (0770-1900), STUDIO EQUIPMENT & SUPPLIES—C-296
- Chroma Keyers (0770-1920), STUDIO EQUIPMENT & SUPPLIES—C-296
- Chromakeyers, Encoded, Special Effects Equipment (0770-5580), STUDIO EQUIPMENT & SUPPLIES—C-304
- Chromakeyers, RGB, Special Effects Equipment (0770-5600), STUDIO EQUIPMENT & SUPPLIES—C-304
- Chromakeyers, Special Effects Equipment (0770-5560), STUDIO EQUIPMENT & SUPPLIES—C-304
- Cine Cameras (0770-0560), STUDIO EQUIPMENT & SUPPLIES—C-293
- Circular Waveguides (0210-1900), BROADCAST EQUIPMENT—C-208
- Circularly Polarized FM Transmitting Antennas (0100-0760), ANTENNAS, TOWERS & EQUIPMENT—C-196
- Circularly Polarized Transmitting Antennas (0100-0780), ANTENNAS, TOWERS & EQUIPMENT—C-196
- CLocks, Slave, Master (0800-0680), TEST & MEASUREMENT EQUIPMENT & SUPPLIES—C-311
- Clamping Amplifiers (0710-0060), STUDIO EQUIPMENT & SUPPLIES—C-267
- Clamping/Equalizing Amplifiers (0210-0060), BROADCAST EQUIPMENT—C-203
- Cleaners, Audio Heads (0710-3360), STUDIO EQUIPMENT & SUPPLIES—C-276
- Cleaners, Audio Tape Equipment & Accessories (0710-1180), STUDIO EQUIPMENT & SUPPLIES—C-271
- Cleaners, Tape (0770-6160), STUDIO EQUIPMENT & SUPPLIES—C-306
- Cleaners, Videotape Recorders, Videotape (0770-4560), STUDIO EQUIPMENT & SUPPLIES—C-303
- Cleaners, VTRs & VCRs Parts & Accessories (0770-6700), STUDIO EQUIPMENT & SUPPLIES—C-307
- Cleaning Equipment, Film (0730-0583), STUDIO EQUIPMENT & SUPPLIES—C-283
- Clips, Cable (0330-0160), CABLE EQUIPMENT & SUPPLIES—C-215
- Clocks & Counters (0770-1940), STUDIO EQUIPMENT & SUPPLIES—C-296
- Clocks & Counters, Down Counters (0770-1980), STUDIO EQUIPMENT & SUPPLIES—C-296
- Clocks & Counters, Station Clocks (0770-2040), STUDIO EQUIPMENT & SUPPLIES—C-296
- Clocks & Counters, Up/Down Counters (0770-2020), STUDIO EQUIPMENT & SUPPLIES—C-296
- Clocks, Station (0770-2040), STUDIO EQUIPMENT & SUPPLIES—C-296
- Clocks, Timing (0800-0640), TEST & MEASUREMENT EQUIPMENT & SUPPLIES—C-311
- Clocks, Timing, Digital (0800-0660), TEST & MEASUREMENT EQUIPMENT & SUPPLIES—C-311
- Closed Captioning (0600-0350), SERVICES—C-233
- Closed Captioning Decoders (0720-0040), STUDIO EQUIPMENT & SUPPLIES—C-281
- Closed Captioning Encoders (0720-0060), STUDIO EQUIPMENT & SUPPLIES—C-281
- Closed-Caption Systems (0770-2060), STUDIO EQUIPMENT & SUPPLIES—C-296
- Coax Cable, Flexible (0310-0120), CABLE EQUIPMENT & SUPPLIES—C-212
- Coaxial Cable (0210-0260), BROADCAST EQUIPMENT—C-204
- Coaxial Cable, Trunk & Feeder (0370-0040), CABLE EQUIPMENT & SUPPLIES—C-222
- Coaxial Load Resistors (0210-0780), BROADCAST EQUIPMENT—C-205
- Coaxial Relays (0370-0060), CABLE EQUIPMENT & SUPPLIES—C-222
- Coaxial Relays, RF/IF Sensing (0370-0080), CABLE EQUIPMENT & SUPPLIES—C-222
- Coaxial Relays, Standard (0370-0100), CABLE EQUIPMENT & SUPPLIES—C-222
- Coaxial Relays, Video Sensing (0370-0120), CABLE EQUIPMENT & SUPPLIES—C-222
- Coaxial Switches (0770-5940), STUDIO EQUIPMENT & SUPPLIES—C-305
- Coherent Detector, Measuring/Monitoring Meters (0800-1740), TEST & MEASUREMENT EQUIPMENT & SUPPLIES—C-314
- Coils, RF (0210-0360), BROADCAST EQUIPMENT—C-204
- Color Analyzers (0800-0740), TEST & MEASUREMENT EQUIPMENT & SUPPLIES—C-312
- Color Bar Sync Generators, Video Signal Processing Equipment (0770-7500), STUDIO EQUIPMENT & SUPPLIES—C-308
- Color Cameras (0770-0580), STUDIO EQUIPMENT & SUPPLIES—C-293
- Color Correctors (see Digital Processing Equipment) (0770-2070), STUDIO EQUIPMENT & SUPPLIES—C-296
- Color Correctors, Digital Processing Equipment (0770-2500), STUDIO EQUIPMENT & SUPPLIES—C-297
- Color Correctors, Telecine Equipment & Accessories (0770-6380), STUDIO EQUIPMENT & SUPPLIES—C-306

- Color Digitizers (0770-2740), STUDIO EQUIPMENT & SUPPLIES—C-298
- Color Encoders (0770-3060), STUDIO EQUIPMENT & SUPPLIES—C-299
- Color Generators, Background (0770-3220), STUDIO EQUIPMENT & SUPPLIES—C-299
- Color Monitors (0770-3960), STUDIO EQUIPMENT & SUPPLIES—C-301
- Color Monitors, Standalone (0770-4000), STUDIO EQUIPMENT & SUPPLIES—C-301
- Color Pattern Generators (0770-3280), STUDIO EQUIPMENT & SUPPLIES—C-299
- Color Portable Cameras (0770-0740), STUDIO EQUIPMENT & SUPPLIES—C-294
- Color Rack Monitors (0770-3980), STUDIO EQUIPMENT & SUPPLIES—C-301
- Color Standalone Monitors (0770-4000), STUDIO EQUIPMENT & SUPPLIES—C-301
- Color Studio Cameras (0770-0840), STUDIO EQUIPMENT & SUPPLIES—C-294
- Color Sync Generators (0770-3300), STUDIO EQUIPMENT & SUPPLIES—C-299
- Color Weather Displays (0760-0280), STUDIO EQUIPMENT & SUPPLIES—C-289
- Colorizers, Special Effects Equipment (0770-5500), STUDIO EQUIPMENT & SUPPLIES—C-304
- Comb Filter Decoders, Video Signal Processing Equipment (0770-7320), STUDIO EQUIPMENT & SUPPLIES—C-308
- Comb-Decoders (0770-2380), STUDIO EQUIPMENT & SUPPLIES—C-297
- Comedy Programming (0610-0150), SERVICES—C-257
- Commercials (0610-0160), SERVICES—C-258
- Commercials, Open-End Film (0610-0420), SERVICES—C-263
- Commercials, Slide Film, Programming (0610-0500), SERVICES—C-264
- Common Carriers, Satellite Earth Stations (0110-0080), ANTENNAS, TOWERS & EQUIPMENT—C-201
- Communications Equipment, Radio (0750-0460), STUDIO EQUIPMENT & SUPPLIES—C-288
- Communications Equipment, Radio Receivers (0750-0480), STUDIO EQUIPMENT & SUPPLIES—C-288
- Communications Equipment, Radio Transmitters (0750-0500), STUDIO EQUIPMENT & SUPPLIES—C-288
- Communications Systems (0210-0380), BROADCAST EQUIPMENT—C-204
- Communications Systems, Microwave (0210-0400), BROADCAST EQUIPMENT—C-204
- Communications Systems, Multiplex (0210-0420), BROADCAST EQUIPMENT—C-204
- Communications Systems, STL (0210-0440), BROADCAST EQUIPMENT—C-204
- Communications Systems, TSL (0210-0460), BROADCAST EQUIPMENT—C-204
- Communications Systems-ENG (0770-2080), STUDIO EQUIPMENT & SUPPLIES—C-296
- Compact Studio/Mobile Production Switchers (0770-4320), STUDIO EQUIPMENT & SUPPLIES—C-302
- Comparators (0770-2100), STUDIO EQUIPMENT & SUPPLIES—C-296
- Comparators, Time (0770-2120), STUDIO EQUIPMENT & SUPPLIES—C-296
- Comparators, Video (0770-2140), STUDIO EQUIPMENT & SUPPLIES—C-296
- Compensators, Dropout (0770-2780), STUDIO EQUIPMENT & SUPPLIES—C-298
- Complete Disc Playing Consoles (0710-2580), STUDIO EQUIPMENT & SUPPLIES—C-274
- Components, Cameras & Accessories (0770-0880), STUDIO EQUIPMENT & SUPPLIES—C-294
- Components, Filters, Cameras & Accessories (0770-0900), STUDIO EQUIPMENT & SUPPLIES—C-294
- Components, Lenses, Cameras & Accessories (0770-0920), STUDIO EQUIPMENT & SUPPLIES—C-294
- Compressing Amplifiers (0710-0080), STUDIO EQUIPMENT & SUPPLIES—C-267
- Compression/Expansion, Time, Audio Processing Effects Equipment (0710-1060), STUDIO EQUIPMENT & SUPPLIES—C-270
- Compressor/Limiters (0710-3580), STUDIO EQUIPMENT & SUPPLIES—C-276
- Compressor/Limiters, AM, Audio Processing Effects Equipment (0710-0820), STUDIO EQUIPMENT & SUPPLIES—C-270
- Compressor/Limiters, FM, Audio Processing Effects Equipment (0710-0940), STUDIO EQUIPMENT & SUPPLIES—C-270
- Compressor/Limiters, TV (0770-3660), STUDIO EQUIPMENT & SUPPLIES—C-300
- Compressor/Positioners, Special Effects Equipment (0770-5520), STUDIO EQUIPMENT & SUPPLIES—C-304
- Compressors, Time (0710-5980), STUDIO EQUIPMENT & SUPPLIES—C-280
- Computer Controllers, Program Equipment (0710-4880), STUDIO EQUIPMENT & SUPPLIES—C-279
- Computer Modems (0400-0280), COMPUTER SYSTEMS & ACCESSORIES—C-226
- Computer Modems, Analog (0400-0300), COMPUTER SYSTEMS & ACCESSORIES—C-226
- Computer Modems, Digital (0400-0320), COMPUTER SYSTEMS & ACCESSORIES—C-226
- Computer Services (0600-0360), SERVICES—C-233
- Computer Software (see also COMPUTER SYSTEMS & ACCESSORIES) (0600-0380), SERVICES—C-233
- Computer Systems (0400-0020), COMPUTER SYSTEMS & ACCESSORIES—C-226
- Computer Systems, Broadcast Mono (0400-0060), COMPUTER SYSTEMS & ACCESSORIES—C-226
- Computer Systems, Broadcast Stereo (0400-0100), COMPUTER SYSTEMS & ACCESSORIES—C-226
- Computer Systems, Broadcast Stereo, Modular (0400-0120), COMPUTER SYSTEMS & ACCESSORIES—C-226
- Computer Systems, Business/Accounting (0400-0040), COMPUTER SYSTEMS & ACCESSORIES—C-226
- Computer Systems, Modular Broadcast Mono (0400-0080), COMPUTER SYSTEMS & ACCESSORIES—C-226
- Computer Systems, Newsroom (0400-0140), COMPUTER SYSTEMS & ACCESSORIES—C-226
- Computer Systems, Portable For Remotes (0400-0160), COMPUTER SYSTEMS & ACCESSORIES—C-226
- Computer Systems, Recording Studio (0400-0180), COMPUTER SYSTEMS & ACCESSORIES—C-226
- Computer Systems, Routing (0400-0200), COMPUTER SYSTEMS & ACCESSORIES—C-226
- Computer Systems, Traffic/Programming (0400-0220), COMPUTER SYSTEMS & ACCESSORIES—C-226
- Computer Systems, TV Production (0400-0240), COMPUTER SYSTEMS & ACCESSORIES—C-226
- Computer Systems, Weather (0400-0260), COMPUTER SYSTEMS & ACCESSORIES—C-226
- Computerized Editing Systems (0770-2840), STUDIO EQUIPMENT & SUPPLIES—C-298
- Computerized Video Switchers (0770-5860), STUDIO EQUIPMENT & SUPPLIES—C-305
- Computers, TV Newsroom (see COMPUTERS & ACCESSORIES) (0770-2150), STUDIO EQUIPMENT & SUPPLIES—C-296
- Condenser Microphones (0710-3840), STUDIO EQUIPMENT & SUPPLIES—C-277
- Condenser/Electret Microphones (0710-3880), STUDIO EQUIPMENT & SUPPLIES—C-277
- Connector Plugs, Lighting Accessories (0740-0220), STUDIO EQUIPMENT & SUPPLIES—C-285
- Connectors (0210-0480), BROADCAST EQUIPMENT—C-204
- Connectors & Fittings (0370-0140), CABLE EQUIPMENT & SUPPLIES—C-222
- Connectors & Fittings, Foam Dielectric (0370-0160), CABLE EQUIPMENT & SUPPLIES—C-223
- Connectors & Fittings, Optical Fiber (0370-0180), CABLE EQUIPMENT & SUPPLIES—C-223
- Connectors & Fittings, Solid Core (0370-0200), CABLE EQUIPMENT & SUPPLIES—C-223
- Connectors, Cable (0310-0140), CABLE EQUIPMENT & SUPPLIES—C-212
- Connectors, Camera Lenses & Accessories (0770-1040), STUDIO EQUIPMENT & SUPPLIES—C-294
- Connectors, Drop (0330-0240), CABLE EQUIPMENT & SUPPLIES—C-216
- Console Modules, Preamp (0710-0320), STUDIO EQUIPMENT & SUPPLIES—C-268
- Consoles (0710-2320), STUDIO EQUIPMENT & SUPPLIES—C-273
- Consoles & Mobile Studios (0750-0300), STUDIO EQUIPMENT & SUPPLIES—C-288
- Consoles, Audio (0710-0460), STUDIO EQUIPMENT & SUPPLIES—C-268
- Consoles, Audio, Monaural (0710-0480), STUDIO EQUIPMENT & SUPPLIES—C-269
- Consoles, Audio, Stereo (0710-0500), STUDIO EQUIPMENT & SUPPLIES—C-269
- Consoles, Automated (0710-2340), STUDIO EQUIPMENT & SUPPLIES—C-273
- Consoles, Cabinets & Equipment Racks (0760-0260), STUDIO EQUIPMENT & SUPPLIES—C-289
- Consoles, CCTV/educational (0770-2180), STUDIO EQUIPMENT & SUPPLIES—C-297
- Consoles, Complete, Disc Playing Equipment (0710-2580), STUDIO EQUIPMENT & SUPPLIES—C-274
- Consoles, Furniture & Cabinetry, Studio (0760-0540), STUDIO EQUIPMENT & SUPPLIES—C-290
- Consoles, Master Control (0770-2200), STUDIO EQUIPMENT & SUPPLIES—C-297
- Consoles, Mic Mixers (1 output) (0710-2360), STUDIO EQUIPMENT & SUPPLIES—C-273
- Consoles, Portable (0710-2380), STUDIO EQUIPMENT & SUPPLIES—C-273
- Consoles, Production, Portable (0770-2220), STUDIO EQUIPMENT & SUPPLIES—C-297

Buyers Guide Product Index

- Consoles, Production, Post (0770-2240), STUDIO EQUIPMENT & SUPPLIES—C-297
- Consoles, Production, Studio (0770-2280), STUDIO EQUIPMENT & SUPPLIES—C-297
- Consoles, Routing (0770-2260), STUDIO EQUIPMENT & SUPPLIES—C-297
- Consoles, Studio (3+ outputs)-mono (0710-2400), STUDIO EQUIPMENT & SUPPLIES—C-273
- Consoles, Studio Production, With Digital Effects (0770-2300), STUDIO EQUIPMENT & SUPPLIES—C-297
- Consoles, Studio-Stereo (0710-2420), STUDIO EQUIPMENT & SUPPLIES—C-273
- Consoles, TV Audio (0710-2440), STUDIO EQUIPMENT & SUPPLIES—C-274
- Construction & Design, Acoustic/Architectural Services (0600-0120), SERVICES—C-231
- Construction Contractors (0600-0460), SERVICES—C-234
- Construction Contractors, Aerial (0600-0480), SERVICES—C-234
- Construction Contractors, Drop (0600-0500), SERVICES—C-234
- Construction Contractors, Underground (0600-0520), SERVICES—C-234
- Construction Equipment & Materials (0320-0001), CABLE EQUIPMENT & SUPPLIES—C-213
- Construction Equipment Hardware (0100-1480), ANTENNAS, TOWERS & EQUIPMENT—C-200
- Construction Services (0600-0400), SERVICES—C-233
- Construction Services, Scenery, Set Design (0600-1800), SERVICES—C-249
- Construction Services, Turnkey (0600-2160), SERVICES—C-252
- Construction Supervision Services (0600-0570), SERVICES—C-234
- Construction Tools & Equipment (0320-0140), CABLE EQUIPMENT & SUPPLIES—C-214
- Construction, Apartment Pre-Wiring Services (0600-0420), SERVICES—C-234
- Construction, Cable Installation Services (0600-0440), SERVICES—C-234
- Construction, Enclosures (0600-0540), SERVICES—C-234
- Construction, Mobile Vehicle (0600-1180), SERVICES—C-246
- Construction, Satellite Earth Station Installation Services (0600-0560), SERVICES—C-234
- Consulting Services (0600-0580), SERVICES—C-234
- Consulting, Cable (0600-0583), SERVICES—C-235
- Consulting, Engineering (0600-0720), SERVICES—C-238
- Consulting, Expert Testimony (0600-0586), SERVICES—C-236
- Consulting, Financial (0600-0860), SERVICES—C-242
- Consulting, Management Systems (0600-1120), SERVICES—C-245
- Consulting, Radio (0600-0589), SERVICES—C-236
- Consulting, Telecommunications (0600-0592), SERVICES—C-236
- Consulting, Television (0600-0595), SERVICES—C-236
- Contractors, Construction (0600-0460), SERVICES—C-234
- Contractors, Construction, Aerial (0600-0480), SERVICES—C-234
- Contractors, Construction, Drop (0600-0500), SERVICES—C-234
- Contractors, Construction, Underground (0600-0520), SERVICES—C-234
- Contractors, Submarine Cable Installation (0600-0510), SERVICES—C-234
- Control Board/Console, Lamps, Fixtures (0740-0160), STUDIO EQUIPMENT & SUPPLIES—C-284
- Control Boards, Lighting Accessories (0740-0240), STUDIO EQUIPMENT & SUPPLIES—C-285
- Control Knobs (0760-0680), STUDIO EQUIPMENT & SUPPLIES—C-290
- Control Room Loudspeakers (0760-0780), STUDIO EQUIPMENT & SUPPLIES—C-290
- Control Switchers, Master (0770-3780), STUDIO EQUIPMENT & SUPPLIES—C-300
- Control Switchers, Master, Automated (0770-3800), STUDIO EQUIPMENT & SUPPLIES—C-301
- Control Switchers, Master, Business Automation interfaced (0770-3820), STUDIO EQUIPMENT & SUPPLIES—C-301
- Control Switchers, Master, Manual (0770-3840), STUDIO EQUIPMENT & SUPPLIES—C-301
- Control Units, Headend (0350-0120), CABLE EQUIPMENT & SUPPLIES—C-220
- Controller/Editors, Post-Production Equipment (0770-4140), STUDIO EQUIPMENT & SUPPLIES—C-302
- Controllers & Displays, CRT (0770-2340), STUDIO EQUIPMENT & SUPPLIES—C-297
- Controllers, Access, Multiple (0770-4080), STUDIO EQUIPMENT & SUPPLIES—C-301
- Controllers, Computer, Program Equipment (0710-4880), STUDIO EQUIPMENT & SUPPLIES—C-279
- Controllers, Current, Antenna Accessories (0100-0120), ANTENNAS, TOWERS & EQUIPMENT—C-193
- Controllers, Frequency Monitors, RF Test Equipment (0800-2300), TEST & MEASUREMENT EQUIPMENT & SUPPLIES—C-315
- Controllers, Power (0760-0860), STUDIO EQUIPMENT & SUPPLIES—C-290
- Controllers, Reel-to-Reel (0710-1740), STUDIO EQUIPMENT & SUPPLIES—C-272
- Controllers, Video (0770-7060), STUDIO EQUIPMENT & SUPPLIES—C-308
- Controls & Systems, Automation (0770-0320), STUDIO EQUIPMENT & SUPPLIES—C-293
- Controls, Fixtures, Lamps (0740-0020), STUDIO EQUIPMENT & SUPPLIES—C-284
- Controls, Heater, Antenna Accessories (0100-0240), ANTENNAS, TOWERS & EQUIPMENT—C-194
- Controls, Motion, Audio Tape Equipment & Accessories (0710-1360), STUDIO EQUIPMENT & SUPPLIES—C-271
- Controls, Program, Automation Controls & Systems (0710-1700), STUDIO EQUIPMENT & SUPPLIES—C-272
- Convergence Generators (0770-3320), STUDIO EQUIPMENT & SUPPLIES—C-300
- Converter Test Equipment (0800-0780), TEST & MEASUREMENT EQUIPMENT & SUPPLIES—C-312
- Converters (0100-1000), ANTENNAS, TOWERS & EQUIPMENT—C-197
- Converters & Scramblers, Security (0360-0020), CABLE EQUIPMENT & SUPPLIES—C-220
- Converters, A-D, D-A (0710-2080), STUDIO EQUIPMENT & SUPPLIES—C-273
- Converters, FM Processors-FM Sub-Carrier (0210-0640), BROADCAST EQUIPMENT—C-205
- Converters, FM Sub-Carrier (0220-0160), BROADCAST EQUIPMENT—C-209
- Converters, In-System, & Sub-VHF Equipment (0330-0580), CABLE EQUIPMENT & SUPPLIES—C-219
- Converters, Phase (0710-4780), STUDIO EQUIPMENT & SUPPLIES—C-278
- Converters, Power Supplies (0760-1020), STUDIO EQUIPMENT & SUPPLIES—C-291
- Converters, RF Power Equipment (0210-0960), BROADCAST EQUIPMENT—C-206
- Converters, Set-Top (0330-0460), CABLE EQUIPMENT & SUPPLIES—C-218
- Converters, Set-Top, Non-Addressable (0330-0500), CABLE EQUIPMENT & SUPPLIES—C-218
- Converters, Set-Top, Off-Premise (0330-0520), CABLE EQUIPMENT & SUPPLIES—C-218
- Conveyor Erasers, Audio Tape Equipment & Accessories (0710-1200), STUDIO EQUIPMENT & SUPPLIES—C-271
- Coring Tools, Cable (0900-0060), TOOLS & EQUIPMENT—C-317
- Corrector, Phase, Cart (0710-4800), STUDIO EQUIPMENT & SUPPLIES—C-278
- Correctors, Color, Telecine Equipment & Accessories (0770-6380), STUDIO EQUIPMENT & SUPPLIES—C-306
- Cost/Benefit Analysis, Financial Services (0600-0847), SERVICES—C-242
- Countdown Sync Generators, Video Signal Processing Equipment (0770-7460), STUDIO EQUIPMENT & SUPPLIES—C-308
- Counters & Clocks (0770-1940), STUDIO EQUIPMENT & SUPPLIES—C-296
- Counters, Clocks & Counters (0770-1960), STUDIO EQUIPMENT & SUPPLIES—C-296
- Counters, Down, Clocks & Counters (0770-1980), STUDIO EQUIPMENT & SUPPLIES—C-296
- Counters, Frequency (0800-1080), TEST & MEASUREMENT EQUIPMENT & SUPPLIES—C-312
- Counters, Up, Clocks & Counters (0770-2000), STUDIO EQUIPMENT & SUPPLIES—C-296
- Counters, Up/Down, Clocks & Counters (0770-2020), STUDIO EQUIPMENT & SUPPLIES—C-296
- Couplers, Directional (0330-0220), CABLE EQUIPMENT & SUPPLIES—C-216
- Couplers, Power (0330-0420), CABLE EQUIPMENT & SUPPLIES—C-217
- CRT Displays & Controllers (0770-2340), STUDIO EQUIPMENT & SUPPLIES—C-297
- CRT Monitor Tubes (0760-1500), STUDIO EQUIPMENT & SUPPLIES—C-291
- CRT Oscilloscope Tubes (0760-1520), STUDIO EQUIPMENT & SUPPLIES—C-291
- Cranes, Film Equipment (0730-0120), STUDIO EQUIPMENT & SUPPLIES—C-282
- Cranes, Mounts, Carrying Systems, Camera Accessories (0770-1280), STUDIO EQUIPMENT & SUPPLIES—C-295
- Credit Agencies (0600-0600), SERVICES—C-237
- Cross Pulse Generators (0800-1160), TEST & MEASUREMENT EQUIPMENT & SUPPLIES—C-313
- Crossarms & Poles (0100-1280), ANTENNAS, TOWERS & EQUIPMENT—C-199
- Crossbar Switchers (0770-5800), STUDIO EQUIPMENT & SUPPLIES—C-305

- Crystals (0220-0120), BROADCAST EQUIPMENT—C-209
- Crystals, Quartz (0210-0820), BROADCAST EQUIPMENT—C-205
- Cue Systems, Remote (0770-2360), STUDIO EQUIPMENT & SUPPLIES—C-297
- Current Controllers, Antenna Accessories (0100-0120), ANTENNAS, TOWERS & EQUIPMENT—C-193
- Current Meters, Antenna Accessories (0100-0140), ANTENNAS, TOWERS & EQUIPMENT—C-193
- Curtain Tracks (0740-0155), STUDIO EQUIPMENT & SUPPLIES—C-284
- Curtains (0740-0150), STUDIO EQUIPMENT & SUPPLIES—C-284
- Custom Master Controls, Automation Controls & Systems (0710-1680), STUDIO EQUIPMENT & SUPPLIES—C-272
- Cutters, Cable Tools (0900-0080), TOOLS & EQUIPMENT—C-317
- Cyc Lighting, Lighting Accessories (0740-0260), STUDIO EQUIPMENT & SUPPLIES—C-285
- D**
- D-A, A-O Converters (0770-2320), STUDIO EQUIPMENT & SUPPLIES—C-297
- D-A, A-O, Converters (0710-2080), STUDIO EQUIPMENT & SUPPLIES—C-273
- DAs & Routing Switchers (0710-5240), STUDIO EQUIPMENT & SUPPLIES—C-279
- Database/Information Management Services (0600-0620), SERVICES—C-237
- De-Essers (0760-0300), STUDIO EQUIPMENT & SUPPLIES—C-289
- De-Essers, Audio Processing Effects Equipment (0710-0880), STUDIO EQUIPMENT & SUPPLIES—C-270
- Debt & Equity Financing, Financial Services (0600-0850), SERVICES—C-242
- Decoders, Closed Captioning (0720-0040), STUDIO EQUIPMENT & SUPPLIES—C-281
- Decoders, Pay TV (0310-0280), CABLE EQUIPMENT & SUPPLIES—C-213
- Decoders, Security Equipment (0360-0040), CABLE EQUIPMENT & SUPPLIES—C-220
- Decoders, Video Comb Filter (0770-7320), STUDIO EQUIPMENT & SUPPLIES—C-308
- Decoders, Video Signal Processing Equipment (0770-7360), STUDIO EQUIPMENT & SUPPLIES—C-308
- Decoders-Comb (0770-2380), STUDIO EQUIPMENT & SUPPLIES—C-297
- Decoders-Stereo (0710-2460), STUDIO EQUIPMENT & SUPPLIES—C-274
- Degaussers, Audio Heads (0710-3380), STUDIO EQUIPMENT & SUPPLIES—C-276
- Degaussers, Recorders, Videotape (0770-4580), STUDIO EQUIPMENT & SUPPLIES—C-303
- Degaussers, VTRS & VCRs Parts & Accessories (0770-6720), STUDIO EQUIPMENT & SUPPLIES—C-307
- Delay Cartridge Systems (0710-1960), STUDIO EQUIPMENT & SUPPLIES—C-272
- Delay Carts (0770-1820), STUDIO EQUIPMENT & SUPPLIES—C-296
- Delay Equipment-Cartridges (0770-1680), STUDIO EQUIPMENT & SUPPLIES—C-296
- Delay Lines, Audio (0710-2500), STUDIO EQUIPMENT & SUPPLIES—C-274
- Delay Lines, Video (0770-2400), STUDIO EQUIPMENT & SUPPLIES—C-297
- Delay Lines, Video, Video Signal Processing Equipment (0770-7640), STUDIO EQUIPMENT & SUPPLIES—C-308
- Delay Machines, Talk Show (0710-2520), STUDIO EQUIPMENT & SUPPLIES—C-274
- Delay Measuring Sets (0800-0820), TEST & MEASUREMENT EQUIPMENT & SUPPLIES—C-312
- Delay, Audio Tape (0710-2480), STUDIO EQUIPMENT & SUPPLIES—C-274
- Delayed Sweep Scopes (0800-0840), TEST & MEASUREMENT EQUIPMENT & SUPPLIES—C-312
- Demagnetizers, Audio Tape Equipment & Accessories (0710-1220), STUDIO EQUIPMENT & SUPPLIES—C-271
- Demagnetizers, Tape (0770-6080), STUDIO EQUIPMENT & SUPPLIES—C-306
- Demod Testers (0800-0860), TEST & MEASUREMENT EQUIPMENT & SUPPLIES—C-312
- Demodulators (0100-1020), ANTENNAS, TOWERS & EQUIPMENT—C-197
- Demodulators, Optical (0770-2440), STUDIO EQUIPMENT & SUPPLIES—C-297
- Demodulators, RF Test Equipment (0800-2280), TEST & MEASUREMENT EQUIPMENT & SUPPLIES—C-315
- Demodulators, SCPC (0110-0245), ANTENNAS, TOWERS & EQUIPMENT—C-202
- Demodulators, Video (0770-2460), STUDIO EQUIPMENT & SUPPLIES—C-297
- Density Processing Equipment, Modulation (0710-4160), STUDIO EQUIPMENT & SUPPLIES—C-278
- Design & Construction, Acoustic/Architectural Services (0600-0120), SERVICES—C-231
- Design & Engineering, Facility (0600-0800), SERVICES—C-239
- Design Services, Audio System (0600-2000), SERVICES—C-251
- Design Services, Modular News Studio Set (0600-1760), SERVICES—C-249
- Design Services, Studio (0600-1900), SERVICES—C-250
- Design Services, Two-Way Systems (0600-0640), SERVICES—C-237
- Design Services, Video System (0600-2020), SERVICES—C-251
- Design, Set (0600-1740), SERVICES—C-249
- Design, Studio Set (0600-1920), SERVICES—C-250
- Detectors (0800-0880), TEST & MEASUREMENT EQUIPMENT & SUPPLIES—C-312
- Detectors, Coherent, Measuring/Monitoring Meters (0800-1740), TEST & MEASUREMENT EQUIPMENT & SUPPLIES—C-314
- Detectors, Microwave (0800-0900), TEST & MEASUREMENT EQUIPMENT & SUPPLIES—C-312
- Detectors, Quadrature Distortion (0800-0920), TEST & MEASUREMENT EQUIPMENT & SUPPLIES—C-312
- Detectors, RF (0800-0940), TEST & MEASUREMENT EQUIPMENT & SUPPLIES—C-312
- Detectors, Video Presence (0800-0960), TEST & MEASUREMENT EQUIPMENT & SUPPLIES—C-312
- DIP Meters, Measuring/Monitoring Meters (0800-1800), TEST & MEASUREMENT EQUIPMENT & SUPPLIES—C-314
- Diff. Phase/Gain Meters, Video Test Equipment (0800-2620), TEST & MEASUREMENT EQUIPMENT & SUPPLIES—C-315
- Differential Phase/Gain Sets (0800-0980), TEST & MEASUREMENT EQUIPMENT & SUPPLIES—C-312
- Diffusion, EFX Material, Lighting Accessories (0740-0280), STUDIO EQUIPMENT & SUPPLIES—C-285
- Digital Art/Paint Systems, Electronic Art & Graphics Equipment (0770-2960), STUDIO EQUIPMENT & SUPPLIES—C-298
- Digital Audio Editors, Editing Equipment (0710-2720), STUDIO EQUIPMENT & SUPPLIES—C-274
- Digital Audio Recorders (0710-2540), STUDIO EQUIPMENT & SUPPLIES—C-274
- Digital Clocks, Timing (0800-0660), TEST & MEASUREMENT EQUIPMENT & SUPPLIES—C-311
- Digital Delay, Reverb, Audio Processing Effects Equipment (0710-0900), STUDIO EQUIPMENT & SUPPLIES—C-270
- Digital Disk Recorders (0770-2470), STUDIO EQUIPMENT & SUPPLIES—C-297
- Digital EFX Processors, Special Effects Equipment (0770-5540), STUDIO EQUIPMENT & SUPPLIES—C-304
- Digital Effects Studio Production Consoles (0770-2300), STUDIO EQUIPMENT & SUPPLIES—C-297
- Digital Facsimile Chart Scanners, Weather Equipment (0770-7820), STUDIO EQUIPMENT & SUPPLIES—C-309
- Digital Frame/Field Store (0770-3160), STUDIO EQUIPMENT & SUPPLIES—C-299
- Digital Modems (0400-0320), COMPUTER SYSTEMS & ACCESSORIES—C-226
- Digital Multimeter, Measuring/Monitoring Meters (0800-1760), TEST & MEASUREMENT EQUIPMENT & SUPPLIES—C-314
- Digital Panel Meters, Measuring/Monitoring Meters (0800-1780), TEST & MEASUREMENT EQUIPMENT & SUPPLIES—C-314
- Digital Processing Equipment (0770-2480), STUDIO EQUIPMENT & SUPPLIES—C-297
- Digital Processing Equipment — Color Correctors (0770-2070), STUDIO EQUIPMENT & SUPPLIES—C-296
- Digital Processing Equipment, Color Correctors (0770-2500), STUDIO EQUIPMENT & SUPPLIES—C-297
- Digital Processing Equipment, Dual Channel TBCs (0770-2700), STUDIO EQUIPMENT & SUPPLIES—C-298
- Digital Processing Equipment, Field Synchronizers (0770-2520), STUDIO EQUIPMENT & SUPPLIES—C-297
- Digital Processing Equipment, Frame Synchronizers (0770-2540), STUDIO EQUIPMENT & SUPPLIES—C-297
- Digital Processing Equipment, Framestores (0770-2560), STUDIO EQUIPMENT & SUPPLIES—C-297
- Digital Processing Equipment, Image Enhancers (0770-2580), STUDIO EQUIPMENT & SUPPLIES—C-297
- Digital Processing Equipment, Image Processors (0770-2600), STUDIO EQUIPMENT & SUPPLIES—C-297
- Digital Processing Equipment, Noise Reducers (0770-2620), STUDIO EQUIPMENT & SUPPLIES—C-297
- Digital Processing Equipment, Standards Converters (0770-2640), STUDIO EQUIPMENT & SUPPLIES—C-298
- Digital Processing Equipment, TBC/Framestores (0770-2660), STUDIO EQUIPMENT & SUPPLIES—C-298
- Digital Processing Equipment, TBCs (0770-2680), STUDIO EQUIPMENT & SUPPLIES—C-298
- Digital Processing Equipment, Video Multiprocessors (0770-2720), STUDIO EQUIPMENT & SUPPLIES—C-298
- Digital Radar Test Sets, Cable Test Equipment (0800-0460), TEST & MEASUREMENT EQUIPMENT & SUPPLIES—C-311

Buyers Guide Product Index

Digital Remote Control Systems, Lenses & Accessories (0770-1160), STUDIO EQUIPMENT & SUPPLIES—C-295

Digital Special Effects, Audio Processing Effects Equipment (0710-0920), STUDIO EQUIPMENT & SUPPLIES—C-270

Digital Still Stores, Electronic Art & Graphics Equipment (0770-2980), STUDIO EQUIPMENT & SUPPLIES—C-298

Digital Tape Recorders (0710-5560), STUDIO EQUIPMENT & SUPPLIES—C-280

Digital Video Analyzers (0800-1000), TEST & MEASUREMENT EQUIPMENT & SUPPLIES—C-312

Digital Video Synchronizers (0770-6020), STUDIO EQUIPMENT & SUPPLIES—C-306

Digitizers, Bit Pad, Electronic Art & Graphics Equipment (0770-2920), STUDIO EQUIPMENT & SUPPLIES—C-298

Digitizers, Camera/VTR, Electronic Art & Graphics Equipment (0770-2940), STUDIO EQUIPMENT & SUPPLIES—C-298

Digitizers, Color (0770-2740), STUDIO EQUIPMENT & SUPPLIES—C-298

Dimmer Packs, Lighting Accessories (0740-0300), STUDIO EQUIPMENT & SUPPLIES—C-285

Diplexers (0220-0140), BROADCAST EQUIPMENT—C-209

Diplexers, Antenna Accessories (0100-0160), ANTENNAS, TOWERS & EQUIPMENT—C-193

Diplexers, RF Power (0210-0980), BROADCAST EQUIPMENT—C-206

Directional Couplers (0330-0220), CABLE EQUIPMENT & SUPPLIES—C-216

Directional Monitors-Audio & RF (0710-4360), STUDIO EQUIPMENT & SUPPLIES—C-278

Directional Taps, Transmission Line (0370-0460), CABLE EQUIPMENT & SUPPLIES—C-224

Disc Action Recorder, Slow Motion (0770-5360), STUDIO EQUIPMENT & SUPPLIES—C-304

Disc Playing Consoles, Complete (0710-2580), STUDIO EQUIPMENT & SUPPLIES—C-274

Disc Playing Equipment (0710-2560), STUDIO EQUIPMENT & SUPPLIES—C-274

Disc Playing Equipment, Phono Cartridges (0710-2600), STUDIO EQUIPMENT & SUPPLIES—C-274

Disc Playing Equipment, Phono Cartridges (see Amplifiers) (0710-2610), STUDIO EQUIPMENT & SUPPLIES—C-274

Disc Playing Equipment, Pickup Arms (0710-2620), STUDIO EQUIPMENT & SUPPLIES—C-274

Disc Playing Equipment, Record Cleaning, Care (0710-2640), STUDIO EQUIPMENT & SUPPLIES—C-274

Disc Playing Equipment, Turntables (0710-2660), STUDIO EQUIPMENT & SUPPLIES—C-274

Discs, Video (0770-2760), STUDIO EQUIPMENT & SUPPLIES—C-298

Dishes, Earth Terminal, Receiving Antennas (0100-0540), ANTENNAS, TOWERS & EQUIPMENT—C-195

Disk Recorders (Digital) (0770-2470), STUDIO EQUIPMENT & SUPPLIES—C-297

Display Units, (0760-0320), STUDIO EQUIPMENT & SUPPLIES—C-289

Display, Video Line Output (0770-7080), STUDIO EQUIPMENT & SUPPLIES—C-308

Displays & Controllers, CRT (0770-2340), STUDIO EQUIPMENT & SUPPLIES—C-297

Displays, Weather, Color (0760-0280), STUDIO EQUIPMENT & SUPPLIES—C-289

Distortion Analyzers, Harmonic (0800-1420), TEST & MEASUREMENT EQUIPMENT & SUPPLIES—C-313

Distortion Analyzers, Intermod (0800-1460), TEST & MEASUREMENT EQUIPMENT & SUPPLIES—C-313

Distortion Detectors, Quadrature (0800-0920), TEST & MEASUREMENT EQUIPMENT & SUPPLIES—C-312

Distribution Amplifiers (0210-0080), BROADCAST EQUIPMENT—C-203

Distribution Amplifiers (Pulse) (0210-0120), BROADCAST EQUIPMENT—C-203

Distribution Equipment (0330-0001), CABLE EQUIPMENT & SUPPLIES—C-214

Distribution Equipment, MATV (0220-0440), BROADCAST EQUIPMENT—C-209

Distributor, Film (0600-0805), SERVICES—C-240

Divestitures Services (0600-0645), SERVICES—C-237

Docudrama (0610-0185), SERVICES—C-259

Documentaries (0610-0180), SERVICES—C-258

Dollies & Tripods, Film Equipment (0730-0140), STUDIO EQUIPMENT & SUPPLIES—C-282

Dollies, Carrying Systems (0760-0460), STUDIO EQUIPMENT & SUPPLIES—C-289

Dollies, Microphones & Accessories (0710-3780), STUDIO EQUIPMENT & SUPPLIES—C-276

Dollies, Mounts, Carrying Systems, Camera Accessories (0770-1300), STUDIO EQUIPMENT & SUPPLIES—C-295

Dot/Bar Generators (0800-1180), TEST & MEASUREMENT EQUIPMENT & SUPPLIES—C-313

Down Convertors, Satellite Earth Station (0110-0100), ANTENNAS, TOWERS & EQUIPMENT—C-201

Down Counters, Clocks & Counters (0770-1980), STUDIO EQUIPMENT & SUPPLIES—C-296

Downconverters (0500-0100), MDS/MICROWAVE EQUIPMENT & SUPPLIES—C-228

Downconverters, Microwave (0500-0220), MDS/MICROWAVE EQUIPMENT & SUPPLIES—C-228

Downstream Keyers, Special Effects Equipment (0770-5640), STUDIO EQUIPMENT & SUPPLIES—C-304

Drama Programming (0610-0190), SERVICES—C-259

Draw on Screen Systems, Electronic Art & Graphics Equipment (0770-3000), STUDIO EQUIPMENT & SUPPLIES—C-298

Drive Motor Power Supplies, Tape Recorders Parts & Accessories (0710-5700), STUDIO EQUIPMENT & SUPPLIES—C-280

Drive Motor Power Supplies, Videotape Recorders (0770-4700), STUDIO EQUIPMENT & SUPPLIES—C-303

Drop Cable (0370-0220), CABLE EQUIPMENT & SUPPLIES—C-223

Drop Construction Contractors (0600-0500), SERVICES—C-234

Drop Equipment (0330-0260), CABLE EQUIPMENT & SUPPLIES—C-216

Drop Equipment, One-Way (0330-0280), CABLE EQUIPMENT & SUPPLIES—C-216

Drop Grips (0330-0320), CABLE EQUIPMENT & SUPPLIES—C-217

Drop Security & Identification Equipment (0360-0060), CABLE EQUIPMENT & SUPPLIES—C-221

Dropout Compensators (0770-2780), STUDIO EQUIPMENT & SUPPLIES—C-298

Dropout Compensators, Video Signal Processing Equipment (0770-7380), STUDIO EQUIPMENT & SUPPLIES—C-308

Dual Channel TBCs, Digital Processing Equipment (0770-2700), STUDIO EQUIPMENT & SUPPLIES—C-298

Dual Deck Cart Machines (0710-1780), STUDIO EQUIPMENT & SUPPLIES—C-272

Dual Deck, Cassette Players/Recorders (0710-2240), STUDIO EQUIPMENT & SUPPLIES—C-273

Dual/Triple Deck Cart Players/Recorders (0710-2120), STUDIO EQUIPMENT & SUPPLIES—C-273

Dubbers, Audio Tape Equipment & Accessories (0710-1240), STUDIO EQUIPMENT & SUPPLIES—C-271

Dubbing Systems, Editing Systems & Accessories (0730-0400), STUDIO EQUIPMENT & SUPPLIES—C-282

Duct/Molding Systems-Underwater (0710-4260), STUDIO EQUIPMENT & SUPPLIES—C-278

Dummy Loads, Antenna Accessories (0100-0180), ANTENNAS, TOWERS & EQUIPMENT—C-193

Duplication Machine, Cassette Players/Recorders (0710-2260), STUDIO EQUIPMENT & SUPPLIES—C-273

Duplication Services, Videotape (0600-2280), SERVICES—C-253

Duplicators, Audio Tape Equipment & Accessories (0710-1280), STUDIO EQUIPMENT & SUPPLIES—C-271

Dynamic Microphones (0710-3860), STUDIO EQUIPMENT & SUPPLIES—C-277

dB Meters (0800-0800), TEST & MEASUREMENT EQUIPMENT & SUPPLIES—C-312

E

Earpiece, Announcers, Headphones (0710-3220), STUDIO EQUIPMENT & SUPPLIES—C-275

Earth Anchors, Cable Tools (0900-0100), TOOLS & EQUIPMENT—C-317

Earth Station Receiver Systems, Automated (0110-0060), ANTENNAS, TOWERS & EQUIPMENT—C-201

Earth Station Site Selection Services (0600-0660), SERVICES—C-237

Earth Stations, Satellite (0110-0001), ANTENNAS, TOWERS & EQUIPMENT—C-200

Earth Stations, Satellite, Amplifiers (0110-0020), ANTENNAS, TOWERS & EQUIPMENT—C-200

Earth Stations, Satellite, Amplifiers, Low-Noise (0110-0120), ANTENNAS, TOWERS & EQUIPMENT—C-201

Earth Stations, Satellite, Common Carriers (0110-0080), ANTENNAS, TOWERS & EQUIPMENT—C-201

Earth Stations, Satellite, Down Convertors (0110-0100), ANTENNAS, TOWERS & EQUIPMENT—C-201

Earth Stations, Satellite, Portable (0110-0160), ANTENNAS, TOWERS & EQUIPMENT—C-201

Earth Stations, Satellite, Preamplifiers (0110-0180), ANTENNAS, TOWERS & EQUIPMENT—C-201

Earth Stations, Satellite, Receive-Only (0110-0220), ANTENNAS, TOWERS & EQUIPMENT—C-202

Earth Stations, Satellite, Receive/Transmit (0110-0260), ANTENNAS, TOWERS & EQUIPMENT—C-202

Earth Stations, Satellite, Receiver Systems, Automated (0110-0060), ANTENNAS, TOWERS & EQUIPMENT—C-201

- Earth Stations, Satellite, Receivers (0110-0200), ANTENNAS, TOWERS & EQUIPMENT—C-201
- Earth Stations, Satellite, Remote Control Equipment (0110-0240), ANTENNAS, TOWERS & EQUIPMENT—C-202
- Earth Stations, Satellite, Transportable (0110-0280), ANTENNAS, TOWERS & EQUIPMENT—C-202
- Earth Terminal Dishes, Receiving Antennas (0100-0540), ANTENNAS, TOWERS & EQUIPMENT—C-195
- Earth Terminal Positioners, Antenna Accessories (0100-0200), ANTENNAS, TOWERS & EQUIPMENT—C-194
- Earth Terminals (0210-0580), BROADCAST EQUIPMENT—C-205
- Earth Terminals, Receive Only (0210-0600), BROADCAST EQUIPMENT—C-205
- Earth Terminals, Receive/Transmit (0210-0620), BROADCAST EQUIPMENT—C-205
- Earth Terminals, Transmit/Receive (0210-0620), BROADCAST EQUIPMENT—C-205
- EBS Encoders (0710-2900), STUDIO EQUIPMENT & SUPPLIES—C-275
- EBS Receivers (0210-1240), BROADCAST EQUIPMENT—C-207
- EBS Tone Generators (0770-3500), STUDIO EQUIPMENT & SUPPLIES—C-300
- EBS Two-Tone Systems (0710-2680), STUDIO EQUIPMENT & SUPPLIES—C-274
- Edit Code Generators (0760-0340), STUDIO EQUIPMENT & SUPPLIES—C-289
- Edit Code Receivers (0760-0360), STUDIO EQUIPMENT & SUPPLIES—C-289
- Editing Equipment (0710-2700), STUDIO EQUIPMENT & SUPPLIES—C-274
- Editing Equipment, Audio (0710-2820), STUDIO EQUIPMENT & SUPPLIES—C-274
- Editing Equipment, Audio, Editor (0710-2840), STUDIO EQUIPMENT & SUPPLIES—C-274
- Editing Equipment, Digital Audio Editors (0710-2720), STUDIO EQUIPMENT & SUPPLIES—C-274
- Editing Equipment, Effects Processing (0710-2860), STUDIO EQUIPMENT & SUPPLIES—C-275
- Editing Equipment, Electronic Editors (0710-2740), STUDIO EQUIPMENT & SUPPLIES—C-274
- Editing Equipment, SMPTE Time Code Synchronizers (0710-2760), STUDIO EQUIPMENT & SUPPLIES—C-274
- Editing Equipment, Splicing Blocks, Tape (0710-2780), STUDIO EQUIPMENT & SUPPLIES—C-274
- Editing Equipment, Video (see Editing Systems, Video Equipment & Supplies) (0710-2830), STUDIO EQUIPMENT & SUPPLIES—C-274
- Editing Services (see Videotape Editing & Audio Tape Editing) (0600-0670), SERVICES—C-237
- Editing Services, Videotape (0600-2300), SERVICES—C-254
- Editing Systems (0710-2800), STUDIO EQUIPMENT & SUPPLIES—C-274
- Editing Systems & Accessories (0730-0380), STUDIO EQUIPMENT & SUPPLIES—C-282
- Editing Systems & Accessories, 8mm/16mm (0730-0420), STUDIO EQUIPMENT & SUPPLIES—C-282
- Editing Systems & Accessories, Dubbing Systems (0730-0400), STUDIO EQUIPMENT & SUPPLIES—C-282
- Editing Systems & Accessories, Rewinders (0730-0440), STUDIO EQUIPMENT & SUPPLIES—C-282
- Editing Systems & Accessories, Sound Transfer Equipment (0730-0460), STUDIO EQUIPMENT & SUPPLIES—C-282
- Editing Systems & Accessories, Videotape Transfer Equipment (0730-0480), STUDIO EQUIPMENT & SUPPLIES—C-282
- Editing Systems, Audio (0710-2820), STUDIO EQUIPMENT & SUPPLIES—C-274
- Editing Systems, CCTV/Industrial (0770-2820), STUDIO EQUIPMENT & SUPPLIES—C-298
- Editing Systems, Computerized (0770-2840), STUDIO EQUIPMENT & SUPPLIES—C-298
- Editing Systems, ENG/Field Production (0770-2860), STUDIO EQUIPMENT & SUPPLIES—C-298
- Editing Systems, Studio Production (0770-2880), STUDIO EQUIPMENT & SUPPLIES—C-298
- Editing, Production Console Transportation Cases (0760-1420), STUDIO EQUIPMENT & SUPPLIES—C-291
- Editing, Tape, Audio Services (0600-0200), SERVICES—C-231
- Editor, Audio (0710-2840), STUDIO EQUIPMENT & SUPPLIES—C-274
- Editor/Controllers, Post-Production Equipment (0770-4140), STUDIO EQUIPMENT & SUPPLIES—C-302
- Editors, Electronic, Editing Equipment (0710-2740), STUDIO EQUIPMENT & SUPPLIES—C-274
- Editors, Multisource, Post-Production Equipment (0770-4160), STUDIO EQUIPMENT & SUPPLIES—C-302
- Educational Programming (0610-0200), SERVICES—C-259
- EFX, ENG (18mm tubes) (0770-0600), STUDIO EQUIPMENT & SUPPLIES—C-294
- EFX Material, Diffusion, Lighting Accessories (0740-0280), STUDIO EQUIPMENT & SUPPLIES—C-285
- EFX Processors, Digital, Special Effects Equipment (0770-5540), STUDIO EQUIPMENT & SUPPLIES—C-304
- EFX Production Switchers (0770-4280), STUDIO EQUIPMENT & SUPPLIES—C-302
- Effects Equipment, Audio Processing (0710-0780), STUDIO EQUIPMENT & SUPPLIES—C-270
- Effects Generators, Special Effects (0770-3360), STUDIO EQUIPMENT & SUPPLIES—C-300
- Effects Processing, Editing Equipment (0710-2860), STUDIO EQUIPMENT & SUPPLIES—C-275
- Electret/Condenser Microphones (0710-3880), STUDIO EQUIPMENT & SUPPLIES—C-277
- Electric Power Generators (0760-0600), STUDIO EQUIPMENT & SUPPLIES—C-290
- Electrical Pull Boxes, Meter Boxes (0340-0040), CABLE EQUIPMENT & SUPPLIES—C-219
- Electromagnetics for Klystron Tubes (0760-0380), STUDIO EQUIPMENT & SUPPLIES—C-289
- Electronic Art & Graphics Equipment (0770-2900), STUDIO EQUIPMENT & SUPPLIES—C-298
- Electronic Art & Graphics Equipment, "Draw on Screen" Systems (0770-3000), STUDIO EQUIPMENT & SUPPLIES—C-298
- Electronic Art & Graphics Equipment, Bit Pad Digitizers (0770-2920), STUDIO EQUIPMENT & SUPPLIES—C-298
- Electronic Art & Graphics Equipment, Camera/VTR Digitizers (0770-2940), STUDIO EQUIPMENT & SUPPLIES—C-298
- Electronic Art & Graphics Equipment, Digital Art/Paint Systems (0770-2960), STUDIO EQUIPMENT & SUPPLIES—C-298
- Electronic Art & Graphics Equipment, Digital Still Stores (0770-2980), STUDIO EQUIPMENT & SUPPLIES—C-298
- Electronic Art & Graphics Equipment, Weather Symbol Inserters (0770-3020), STUDIO EQUIPMENT & SUPPLIES—C-299
- Electronic Editors, Editing Equipment (0710-2740), STUDIO EQUIPMENT & SUPPLIES—C-274
- Electronic Newsclipping (0600-0680), SERVICES—C-237
- Electronic Still Processing Systems (0770-3040), STUDIO EQUIPMENT & SUPPLIES—C-299
- Electronic Still/Slide Store (0770-5760), STUDIO EQUIPMENT & SUPPLIES—C-305
- Electronics, Tape Recorder Parts & Accessories (0710-5720), STUDIO EQUIPMENT & SUPPLIES—C-280
- Electronics, Videotape Recorders (0770-4720), STUDIO EQUIPMENT & SUPPLIES—C-303
- Eliminators, Interference (0100-1100), ANTENNAS, TOWERS & EQUIPMENT—C-198
- Elliptical Waveguides (0210-1920), BROADCAST EQUIPMENT—C-208
- Emergency Alert Systems (0100-1040), ANTENNAS, TOWERS & EQUIPMENT—C-198
- ENG Antenna Masts (0100-0280), ANTENNAS, TOWERS & EQUIPMENT—C-194
- ENG Braces, Film Equipment (0730-0160), STUDIO EQUIPMENT & SUPPLIES—C-282
- ENG Braces, Mounts, Carrying Systems, Camera Accessories (0770-1320), STUDIO EQUIPMENT & SUPPLIES—C-295
- ENG Communications Systems (0770-2080), STUDIO EQUIPMENT & SUPPLIES—C-296
- ENG Systems, Helicopters (0750-0360), STUDIO EQUIPMENT & SUPPLIES—C-288
- ENG, EFP (18mm tubes) (0770-0600), STUDIO EQUIPMENT & SUPPLIES—C-294
- ENG/EFP Portable Teleprompters (0720-0140), STUDIO EQUIPMENT & SUPPLIES—C-281
- ENG/Field Production Editing Systems (0770-2860), STUDIO EQUIPMENT & SUPPLIES—C-298
- Enclosures, Construction (0600-0540), SERVICES—C-234
- Enclosures, Multi-Trap, Apartment Installation Equipment (0320-0080), CABLE EQUIPMENT & SUPPLIES—C-214
- Encoded Chromakeyers, Special Effects Equipment (0770-5580), STUDIO EQUIPMENT & SUPPLIES—C-304
- Encoders (0710-2880), STUDIO EQUIPMENT & SUPPLIES—C-275
- Encoders, Closed Captioning (0720-0060), STUDIO EQUIPMENT & SUPPLIES—C-281
- Encoders, Color (0770-3060), STUDIO EQUIPMENT & SUPPLIES—C-299
- Encoders, EBS (0710-2900), STUDIO EQUIPMENT & SUPPLIES—C-275
- Encoders, Pay TV (0310-0300), CABLE EQUIPMENT & SUPPLIES—C-213
- Encoders, Tone (0710-2920), STUDIO EQUIPMENT & SUPPLIES—C-275
- Eng/Reng Remote Vans & Mobile Units (0750-0720), STUDIO EQUIPMENT & SUPPLIES—C-288
- Engineering & Design, Facility (0600-0800), SERVICES—C-239
- Engineering Consulting Services (0600-0720), SERVICES—C-238
- Engineering Services (0600-0700), SERVICES—C-237

Buyers Guide Product Index

- Enhancers, Stereo Phase (0710-2940), STUDIO EQUIPMENT & SUPPLIES—C-275
- Enhancers, Video Image (0770-3080), STUDIO EQUIPMENT & SUPPLIES—C-299
- Entertainment & Booking Services (0600-0740), SERVICES—C-238
- Equalizers (0330-0340), CABLE EQUIPMENT & SUPPLIES—C-217
- Equalizers, Audio (0710-2980), STUDIO EQUIPMENT & SUPPLIES—C-275
- Equalizers, Cable, Video Signal Processing Equipment (0770-7300), STUDIO EQUIPMENT & SUPPLIES—C-308
- Equalizers, Graphic (0770-3520), STUDIO EQUIPMENT & SUPPLIES—C-300
- Equalizers, Graphic, Audio Processing Effects Equipment (0710-0960), STUDIO EQUIPMENT & SUPPLIES—C-270
- Equalizers, Parametric, Audio Processing Effects Equipment (0710-1040), STUDIO EQUIPMENT & SUPPLIES—C-270
- Equalizers, Vertical Aperture (0710-3000), STUDIO EQUIPMENT & SUPPLIES—C-275
- Equipment Buildings, Prefabricated (0350-0060), CABLE EQUIPMENT & SUPPLIES—C-220
- Equipment Carrying Cases (0760-0420), STUDIO EQUIPMENT & SUPPLIES—C-289
- Equipment Carrying Cases With Wheels (0760-0440), STUDIO EQUIPMENT & SUPPLIES—C-289
- Equipment Carrying Systems (0760-0400), STUDIO EQUIPMENT & SUPPLIES—C-289
- Equipment Cases, Portable (0750-0280), STUDIO EQUIPMENT & SUPPLIES—C-287
- Equipment Dollies (0760-0460), STUDIO EQUIPMENT & SUPPLIES—C-289
- Equipment Housing (0340-0001), CABLE EQUIPMENT & SUPPLIES—C-219
- Equipment Housings, Pre-Assembled (0340-0080), CABLE EQUIPMENT & SUPPLIES—C-220
- Equipment Maintenance, FM Equipment (0600-1020), SERVICES—C-244
- Equipment Maintenance, AM equipment (0600-1000), SERVICES—C-244
- Equipment Maintenance, Microwave (0600-1040), SERVICES—C-244
- Equipment Maintenance, Tower Equipment (0600-1060), SERVICES—C-244
- Equipment Maintenance, TV Equipment (0600-1080), SERVICES—C-244
- Equipment Racks (0760-0560), STUDIO EQUIPMENT & SUPPLIES—C-290
- Equipment Racks, Consoles & Cabinets (0760-0260), STUDIO EQUIPMENT & SUPPLIES—C-289
- Equipment Refurbishing Services, Video (0600-2240), SERVICES—C-253
- Equipment Rental (0600-0760), SERVICES—C-238
- Equipment Resale (0600-0780), SERVICES—C-239
- Equipment-Turnkey Systems, Headend (0350-0140), CABLE EQUIPMENT & SUPPLIES—C-220
- Equity & Debt Financing, Financial Services (0600-0850), SERVICES—C-242
- Erase Heads, Audio (0710-3400), STUDIO EQUIPMENT & SUPPLIES—C-276
- Erasers, Bulk, VTRs & VCRs (0770-6740), STUDIO EQUIPMENT & SUPPLIES—C-307
- Erasers, Cartridge Systems (0710-1980), STUDIO EQUIPMENT & SUPPLIES—C-272
- Erasers, Conveyor, Audio Tape Equipment & Accessories (0710-1200), STUDIO EQUIPMENT & SUPPLIES—C-271
- Evaluators, Audio Tape Equipment & Accessories (0710-1280), STUDIO EQUIPMENT & SUPPLIES—C-271
- Evaluators, Tape (0770-6100), STUDIO EQUIPMENT & SUPPLIES—C-306
- Evaluators, VTRs & VCRs (0770-6760), STUDIO EQUIPMENT & SUPPLIES—C-307
- Exciters (0710-3020), STUDIO EQUIPMENT & SUPPLIES—C-275
- Exciters, AM (0710-3040), STUDIO EQUIPMENT & SUPPLIES—C-275
- Exciters, AM Stereo (0710-3060), STUDIO EQUIPMENT & SUPPLIES—C-275
- Exciters, AM Stereo, RF Power Equipment (0210-0880), BROADCAST EQUIPMENT—C-205
- Exciters, AM, RF Power Equipment (0210-0860), BROADCAST EQUIPMENT—C-205
- Exciters, FM (0710-3080), STUDIO EQUIPMENT & SUPPLIES—C-275
- Exciters, FM Stereo (0710-3100), STUDIO EQUIPMENT & SUPPLIES—C-275
- Exciters, SCA (0710-3120), STUDIO EQUIPMENT & SUPPLIES—C-275
- Exciters, TV, RF Power Equipment (0210-1200), BROADCAST EQUIPMENT—C-207
- Expert Testimony Consulting Services (0600-0586), SERVICES—C-236
- Exporter, Film (0600-0806), SERVICES—C-240
- Extended Play Kit, Recorders, Videotape (0770-4600), STUDIO EQUIPMENT & SUPPLIES—C-303
- Extenders, Low Frequency (0710-3660), STUDIO EQUIPMENT & SUPPLIES—C-276
- Exterior Service Boxes, Transmission Line (0370-0560), CABLE EQUIPMENT & SUPPLIES—C-225

F

- Facilities (0600-1910), SERVICES—C-250
- Facility Design & Engineering Services (0600-0800), SERVICES—C-239
- Facsimile Chart Recorders Weather Equipment (0770-7740), STUDIO EQUIPMENT & SUPPLIES—C-309
- Facsimile Chart Scanners Weather Equipment (0770-7780), STUDIO EQUIPMENT & SUPPLIES—C-309
- Facsimile Chart Scanners, Analog, Weather Equipment (0770-7800), STUDIO EQUIPMENT & SUPPLIES—C-309
- Facsimile Chart Scanners, Digital, Weather Equipment (0770-7820), STUDIO EQUIPMENT & SUPPLIES—C-309
- Facsimile Communications Systems (0760-0480), STUDIO EQUIPMENT & SUPPLIES—C-290
- Fader Controls, Lighting Accessories (0740-0320), STUDIO EQUIPMENT & SUPPLIES—C-285
- Fair Market Valuations, Financial Services (0600-0855), SERVICES—C-242
- Fans & Blowers (0760-0240), STUDIO EQUIPMENT & SUPPLIES—C-289
- Fashion Programming (0610-0210), SERVICES—C-260
- Fault Alarms (0760-0060), STUDIO EQUIPMENT & SUPPLIES—C-289
- Feasibility Studies (0600-0801), SERVICES—C-239
- Feed Systems, Microwave (0500-0240), MDS/MICROWAVE EQUIPMENT & SUPPLIES—C-228
- Fiber Optic Cable (0310-0160), CABLE EQUIPMENT & SUPPLIES—C-213
- Fiber Optic Equipment (0370-0240), CABLE EQUIPMENT & SUPPLIES—C-223
- Fiber Optic Equipment, Transmission Links (0370-0300), CABLE EQUIPMENT & SUPPLIES—C-223
- Fiber Optic Fators (0210-0660), BROADCAST EQUIPMENT—C-205
- Fiber Optic Transmission Systems (0370-0280), CABLE EQUIPMENT & SUPPLIES—C-223
- Fiberoptic STLs (0750-0540), STUDIO EQUIPMENT & SUPPLIES—C-288
- Field (0770-0640), STUDIO EQUIPMENT & SUPPLIES—C-294
- Field Cameras (0770-0620), STUDIO EQUIPMENT & SUPPLIES—C-294
- Field Intensity Meters, AM, RF Test Equipment (0800-2220), TEST & MEASUREMENT EQUIPMENT & SUPPLIES—C-315
- Field Intensity Meters, Cable Test Equipment (0800-0480), TEST & MEASUREMENT EQUIPMENT & SUPPLIES—C-311
- Field Intensity Meters, FM, RF Test Equipment (0800-2320), TEST & MEASUREMENT EQUIPMENT & SUPPLIES—C-315
- Field Intensity Meters, TV, RF Test Equipment (0800-2440), TEST & MEASUREMENT EQUIPMENT & SUPPLIES—C-315
- Field Strength Meters (0800-1020), TEST & MEASUREMENT EQUIPMENT & SUPPLIES—C-312
- Field Strength Meters, AM/FM (0800-1040), TEST & MEASUREMENT EQUIPMENT & SUPPLIES—C-312
- Field Strength Meters, TV (0800-1060), TEST & MEASUREMENT EQUIPMENT & SUPPLIES—C-312
- Field Synchronizers, Digital Processing Equipment (0770-2520), STUDIO EQUIPMENT & SUPPLIES—C-297
- Field Video Setup Module (0770-3120), STUDIO EQUIPMENT & SUPPLIES—C-299
- Filament Transformers (0210-1620), BROADCAST EQUIPMENT—C-207
- Fill Lighting Accessories (0740-0340), STUDIO EQUIPMENT & SUPPLIES—C-285
- Film (0730-0500), STUDIO EQUIPMENT & SUPPLIES—C-282
- Film Buyer Services (0600-0804), SERVICES—C-239
- Film Chain Cameras (0770-0660), STUDIO EQUIPMENT & SUPPLIES—C-294
- Film Chain Controls, Projector, Automation Controls & Systems (0730-0040), STUDIO EQUIPMENT & SUPPLIES—C-281
- Film Chain Projectors (0730-0940), STUDIO EQUIPMENT & SUPPLIES—C-283
- Film Chains, Projectors & Multiplexers (0730-0580), STUDIO EQUIPMENT & SUPPLIES—C-283
- Film Cleaning Equipment (0730-0583), STUDIO EQUIPMENT & SUPPLIES—C-283
- Film Distributor (0600-0805), SERVICES—C-240
- Film Equipment (0730-0001), STUDIO EQUIPMENT & SUPPLIES—C-281
- Film Equipment Carrying Systems (0730-0100), STUDIO EQUIPMENT & SUPPLIES—C-281
- Film Equipment Cranes (0730-0120), STUDIO EQUIPMENT & SUPPLIES—C-282
- Film Equipment, Airborne Mounting/Stabilizing (0730-0080), STUDIO EQUIPMENT & SUPPLIES—C-281

- Film Equipment, Dollies & Tripods (0730-0140), STUDIO EQUIPMENT & SUPPLIES—C-282
- Film Equipment, ENG Braces (0730-0160), STUDIO EQUIPMENT & SUPPLIES—C-282
- Film Equipment, Heads (0730-0180), STUDIO EQUIPMENT & SUPPLIES—C-282
- Film Equipment, Helicopter Rigs (0730-0200), STUDIO EQUIPMENT & SUPPLIES—C-282
- Film Equipment, Lens Stabilizing Systems (0730-0220), STUDIO EQUIPMENT & SUPPLIES—C-282
- Film Equipment, Pan & Tilt Heads (0730-0240), STUDIO EQUIPMENT & SUPPLIES—C-282
- Film Equipment, Pan & Tilt Heads, Remote Systems (0730-0260), STUDIO EQUIPMENT & SUPPLIES—C-282
- Film Equipment, Pedestals (0730-0280), STUDIO EQUIPMENT & SUPPLIES—C-282
- Film Equipment, Remote Controls (0730-0300), STUDIO EQUIPMENT & SUPPLIES—C-282
- Film Equipment, Stabilized Carrying Systems (0730-0320), STUDIO EQUIPMENT & SUPPLIES—C-282
- Film Equipment, Test Charts (0730-0340), STUDIO EQUIPMENT & SUPPLIES—C-282
- Film Equipment, Tripods (0730-0360), STUDIO EQUIPMENT & SUPPLIES—C-282
- Film Exporter (0600-0806), SERVICES—C-240
- Film Handler for Ad Agency, Stations, Sponsors, etc. (0600-0808), SERVICES—C-240
- Film Importer (0600-0810), SERVICES—C-240
- Film Inspection Equipment (0730-0587), STUDIO EQUIPMENT & SUPPLIES—C-283
- Film Laboratories (0600-0820), SERVICES—C-241
- Film Processor (0600-0812), SERVICES—C-240
- Film Processors, Motion Picture (0730-0790), STUDIO EQUIPMENT & SUPPLIES—C-283
- Film Producer (0600-0813), SERVICES—C-240
- Film Programs on Order, Programming (0610-0220), SERVICES—C-260
- Film Recorders, Tape Recorders (0710-5580), STUDIO EQUIPMENT & SUPPLIES—C-280
- Film Series (0600-0890), SERVICES—C-243
- Film Service—picking up for ad agency, stations, sponsors, etc. (0600-0814), SERVICES—C-241
- Film Services (0600-0802), SERVICES—C-239
- Film Shipper for ad agency, stations, sponsors, etc. (0600-0816), SERVICES—C-241
- Film Storage (0600-0818), SERVICES—C-241
- Film Stripe Heads, Audio (0710-3420), STUDIO EQUIPMENT & SUPPLIES—C-276
- Film Transports (Sprocketed Magnetic), Dubbers (0710-5410), STUDIO EQUIPMENT & SUPPLIES—C-279
- Film Transports, Sprocketed, Telecine Equipment & Accessories (0770-6440), STUDIO EQUIPMENT & SUPPLIES—C-306
- Film to Video Processor (0730-0590), STUDIO EQUIPMENT & SUPPLIES—C-283
- Film to Video Transfer Equipment—Light Control (0730-0600), STUDIO EQUIPMENT & SUPPLIES—C-283
- Film, 16mm (0730-0540), STUDIO EQUIPMENT & SUPPLIES—C-282
- Film, 35mm (0730-0560), STUDIO EQUIPMENT & SUPPLIES—C-283
- Film, 8mm (0730-0520), STUDIO EQUIPMENT & SUPPLIES—C-282
- Film, Magnetic Sprocketed, Audio Tape Equipment & Accessories (0710-1460), STUDIO EQUIPMENT & SUPPLIES—C-271
- Film-Tape Interlock (0730-1000), STUDIO EQUIPMENT & SUPPLIES—C-284
- Film/Tape Series, TV, Programming (0610-0560), SERVICES—C-265
- Film/Tape Spot Commercials, Programming (0610-0240), SERVICES—C-260
- Filter Components, Cameras & Accessories (0770-0900), STUDIO EQUIPMENT & SUPPLIES—C-294
- Filters, Antenna (0100-1060), ANTENNAS, TOWERS & EQUIPMENT—C-198
- Filters, Lighting Accessories (0740-0360), STUDIO EQUIPMENT & SUPPLIES—C-285
- Filters, Microwave (0500-0260), MDS/MICROWAVE EQUIPMENT & SUPPLIES—C-228
- Filters, RF Power Equipment (0210-1000), BROADCAST EQUIPMENT—C-206
- Filters, Security (0360-0080), CABLE EQUIPMENT & SUPPLIES—C-221
- Filters, Video (0770-3140), STUDIO EQUIPMENT & SUPPLIES—C-299
- Filters, Video Signal Processing Equipment (0770-7660), STUDIO EQUIPMENT & SUPPLIES—C-308
- Filters-Band Pass (0210-0680), BROADCAST EQUIPMENT—C-205
- Financial Analysis, Financial Services (0600-0857), SERVICES—C-242
- Financial Consulting Services (0600-0860), SERVICES—C-242
- Financial Projections (0600-0865), SERVICES—C-243
- Financial Services (0600-0840), SERVICES—C-241
- Financing, Debt & Equity, Financial Services (0600-0850), SERVICES—C-242
- Fittings & Connectors (0370-0140), CABLE EQUIPMENT & SUPPLIES—C-222
- Fittings & Connectors, Foam Dielectric (0370-0160), CABLE EQUIPMENT & SUPPLIES—C-223
- Fittings & Connectors, Optical Fiber (0370-0180), CABLE EQUIPMENT & SUPPLIES—C-223
- Fittings & Connectors, Solid Core (0370-0200), CABLE EQUIPMENT & SUPPLIES—C-223
- Fixed Attenuators (0800-0100), TEST & MEASUREMENT EQUIPMENT & SUPPLIES—C-310
- Fixed Lenses, Camera Lenses & Accessories (0770-1080), STUDIO EQUIPMENT & SUPPLIES—C-295
- Fixtures, Controls, Lamps (0740-0020), STUDIO EQUIPMENT & SUPPLIES—C-284
- Fixtures, Lamps-Control Board/Console (0740-0160), STUDIO EQUIPMENT & SUPPLIES—C-284
- Fixtures, Lighting Accessories (0740-0380), STUDIO EQUIPMENT & SUPPLIES—C-286
- Flashers (0100-1420), ANTENNAS, TOWERS & EQUIPMENT—C-199
- Flashers, High Intensity (0100-1440), ANTENNAS, TOWERS & EQUIPMENT—C-199
- Flexible/Mobile Holder (0710-3800), STUDIO EQUIPMENT & SUPPLIES—C-276
- Flush-Mount Boxes, Underground (0340-0100), CABLE EQUIPMENT & SUPPLIES—C-220
- Flush-Mount Service Cells, Apartment Installation Equipment (0320-0040), CABLE EQUIPMENT & SUPPLIES—C-214
- Flutter & Wow Meters, Audio Test Equipment (0800-0340), TEST & MEASUREMENT EQUIPMENT & SUPPLIES—C-311
- FM Amplifiers, Peak Limiting (0710-0220), STUDIO EQUIPMENT & SUPPLIES—C-268
- FM Compressor/Limiters, Audio Processing Effects Equipment (0710-0940), STUDIO EQUIPMENT & SUPPLIES—C-270
- FM Equipment, Maintenance (0600-1020), SERVICES—C-244
- FM Exciter (0710-3080), STUDIO EQUIPMENT & SUPPLIES—C-275
- FM exciters, RF Power Equipment (0210-1020), BROADCAST EQUIPMENT—C-206
- FM Field Intensity Meters, RF Test Equipment (0800-2320), TEST & MEASUREMENT EQUIPMENT & SUPPLIES—C-315
- FM Modulators (0710-4200), STUDIO EQUIPMENT & SUPPLIES—C-278
- FM Monitors-Audio & RF (0710-4400), STUDIO EQUIPMENT & SUPPLIES—C-278
- FM Processing Equipment (0100-1080), ANTENNAS, TOWERS & EQUIPMENT—C-198
- FM Processors, FM Sub-Carrier Converters (0220-0160), BROADCAST EQUIPMENT—C-209
- FM Processors-FM Sub-Carrier Converters (0210-0640), BROADCAST EQUIPMENT—C-205
- FM Receivers (0210-1260), BROADCAST EQUIPMENT—C-207
- FM Receiving Antennas (0100-0560), ANTENNAS, TOWERS & EQUIPMENT—C-195
- FM SCA Equipment (0220-0260), BROADCAST EQUIPMENT—C-209
- FM Stereo Exciters (0710-3100), STUDIO EQUIPMENT & SUPPLIES—C-275
- FM Sub-Carrier Converters (0210-0640), BROADCAST EQUIPMENT—C-205
- FM Transmitters (0220-0700), BROADCAST EQUIPMENT—C-210
- FM Transmitters, 1,000 to 2,500 Watts (0220-0760), BROADCAST EQUIPMENT—C-210
- FM Transmitters, 10,000 to 20,000 Watts (0220-0800), BROADCAST EQUIPMENT—C-210
- FM Transmitters, 300 Watts & under (0220-0710), BROADCAST EQUIPMENT—C-210
- FM Transmitters, 5,000 to 7,500 Watts (0220-0780), BROADCAST EQUIPMENT—C-210
- FM Transmitters, 500 Watts & Over, Solid State (0220-0740), BROADCAST EQUIPMENT—C-210
- FM Transmitters, 500 Watts & under (0220-0720), BROADCAST EQUIPMENT—C-210
- FM Transmitters, Over 20,000 Watts (0220-0820), BROADCAST EQUIPMENT—C-210
- FM Transmitting Antennas (0100-0790), ANTENNAS, TOWERS & EQUIPMENT—C-196
- FM Tuners (0710-6020), STUDIO EQUIPMENT & SUPPLIES—C-280
- FM, Subcarrier Generators (0710-3180), STUDIO EQUIPMENT & SUPPLIES—C-275
- FM-AM Remote Control Systems (0710-5160), STUDIO EQUIPMENT & SUPPLIES—C-279
- FM/AM Field Strength Meters (0800-1040), TEST & MEASUREMENT EQUIPMENT & SUPPLIES—C-312
- FM/AM Transmitter Tubes (0760-1620), STUDIO EQUIPMENT & SUPPLIES—C-292
- Foam Dielectric Connectors & Fittings (0370-0160), CABLE EQUIPMENT & SUPPLIES—C-223

Buyers Guide Product Index

Foam Insert Transportation Cases (0760-1440), STUDIO EQUIPMENT & SUPPLIES—C-291

Foreign Language Films, Programming (0610-0260), SERVICES—C-261

Foreign Language Programming (0610-0270), SERVICES—C-261

Forward Throw Motion Picture Projectors (0730-0880), STUDIO EQUIPMENT & SUPPLIES—C-283

Forward Throw TV, Projection (0770-4400), STUDIO EQUIPMENT & SUPPLIES—C-302

Fotors, Fiber Optic (0210-0660), BROADCAST EQUIPMENT—C-205

Fotors, Fiber Optic Equipment (0370-0260), CABLE EQUIPMENT & SUPPLIES—C-223

Frame Store Synchronizers (0770-3180), STUDIO EQUIPMENT & SUPPLIES—C-299

Frame Synchronizers, Digital Processing Equipment (0770-2540), STUDIO EQUIPMENT & SUPPLIES—C-297

Frame/Field Store, Digital (0770-3160), STUDIO EQUIPMENT & SUPPLIES—C-299

Frames & Racks (0760-0500), STUDIO EQUIPMENT & SUPPLIES—C-290

Framestores, Digital Processing Equipment (0770-2560), STUDIO EQUIPMENT & SUPPLIES—C-297

Franchising Services (0600-0880), SERVICES—C-243

Frequency Coordination Equipment (0500-0040), MDS/MICROWAVE EQUIPMENT & SUPPLIES—C-228

Frequency Counters (0800-1080), TEST & MEASUREMENT EQUIPMENT & SUPPLIES—C-312

Frequency Extenders, Low (0710-3660), STUDIO EQUIPMENT & SUPPLIES—C-276

Frequency Monitors, Controllers, RF Test Equipment (0800-2300), TEST & MEASUREMENT EQUIPMENT & SUPPLIES—C-315

Frequency Monitors-Audio & RF (0710-4380), STUDIO EQUIPMENT & SUPPLIES—C-278

Front Projection Screens (0760-1300), STUDIO EQUIPMENT & SUPPLIES—C-291

Function Generators (0800-1200), TEST & MEASUREMENT EQUIPMENT & SUPPLIES—C-313

Furniture & Cabinetry, 19" Equipment Racks, Studio (0760-0560), STUDIO EQUIPMENT & SUPPLIES—C-290

Furniture & Cabinetry, Consoles, Studio (0760-0540), STUDIO EQUIPMENT & SUPPLIES—C-290

Furniture & Cabinetry, Studio (0760-0520), STUDIO EQUIPMENT & SUPPLIES—C-290

Furniture & Cabinetry, Tape Storage Units, Studio (0760-0580), STUDIO EQUIPMENT & SUPPLIES—C-290

G

Gaskets (0210-0700), BROADCAST EQUIPMENT—C-205

Gaskets, RF (0210-0720), BROADCAST EQUIPMENT—C-205

Gaskets, Waveguide (0210-0740), BROADCAST EQUIPMENT—C-205

Gauges, Tension, VTRs & VCRs (0770-6860), STUDIO EQUIPMENT & SUPPLIES—C-307

Gels, Lighting Accessories (0740-0400), STUDIO EQUIPMENT & SUPPLIES—C-286

Generators (0710-3140), STUDIO EQUIPMENT & SUPPLIES—C-275

Generators — Character (see Generators) (0770-1890), STUDIO EQUIPMENT & SUPPLIES—C-296

Generators, /Receivers (0210-1280), BROADCAST EQUIPMENT—C-207

Generators, AF (0710-3160), STUDIO EQUIPMENT & SUPPLIES—C-275

Generators, Audio Signal (0800-0300), TEST & MEASUREMENT EQUIPMENT & SUPPLIES—C-310

Generators, Audio Sine (0800-1120), TEST & MEASUREMENT EQUIPMENT & SUPPLIES—C-313

Generators, Audio Sweep (0800-1140), TEST & MEASUREMENT EQUIPMENT & SUPPLIES—C-313

Generators, Background Color (0770-3220), STUDIO EQUIPMENT & SUPPLIES—C-299

Generators, Burst (0770-3240), STUDIO EQUIPMENT & SUPPLIES—C-299

Generators, Carrier (0100-0980), ANTENNAS, TOWERS & EQUIPMENT—C-197

Generators, Character (0720-0020), STUDIO EQUIPMENT & SUPPLIES—C-281

Generators, Color Pattern (0770-3280), STUDIO EQUIPMENT & SUPPLIES—C-299

Generators, Color Sync (0770-3300), STUDIO EQUIPMENT & SUPPLIES—C-299

Generators, Convergence (0770-3320), STUDIO EQUIPMENT & SUPPLIES—C-300

Generators, Cross Pulse (0800-1160), TEST & MEASUREMENT EQUIPMENT & SUPPLIES—C-313

Generators, Dot/Bar (0800-1180), TEST & MEASUREMENT EQUIPMENT & SUPPLIES—C-313

Generators, Edit Code (0760-0340), STUDIO EQUIPMENT & SUPPLIES—C-289

Generators, Electric Power (0760-0600), STUDIO EQUIPMENT & SUPPLIES—C-290

Generators, Function (0800-1200), TEST & MEASUREMENT EQUIPMENT & SUPPLIES—C-313

Generators, Marker (0800-1220), TEST & MEASUREMENT EQUIPMENT & SUPPLIES—C-313

Generators, Message (0720-0080), STUDIO EQUIPMENT & SUPPLIES—C-281

Generators, NTSC Signal Test (0800-1240), TEST & MEASUREMENT EQUIPMENT & SUPPLIES—C-313

Generators, Power, Power Supplies (0760-1060), STUDIO EQUIPMENT & SUPPLIES—C-291

Generators, Pulse (0800-1260), TEST & MEASUREMENT EQUIPMENT & SUPPLIES—C-313

Generators, Readers, Time Code, SMPTE, Post-Production Equipment (0770-4200), STUDIO EQUIPMENT & SUPPLIES—C-302

Generators, RF (0770-3340), STUDIO EQUIPMENT & SUPPLIES—C-300

Generators, RF Signal (0800-1280), TEST & MEASUREMENT EQUIPMENT & SUPPLIES—C-313

Generators, Safe Area (0770-5240), STUDIO EQUIPMENT & SUPPLIES—C-304

Generators, Signal, Video Test Equipment (0800-2680), TEST & MEASUREMENT EQUIPMENT & SUPPLIES—C-315

Generators, Special Effects (0770-3360), STUDIO EQUIPMENT & SUPPLIES—C-300

Generators, Square Wave (0800-1300), TEST & MEASUREMENT EQUIPMENT & SUPPLIES—C-313

Generators, Staircase (0800-1320), TEST & MEASUREMENT EQUIPMENT & SUPPLIES—C-313

Generators, Standalone EFX, Special Effects Equipment (0770-5680), STUDIO EQUIPMENT & SUPPLIES—C-305

Generators, Stereo (0770-3380), STUDIO EQUIPMENT & SUPPLIES—C-300

Generators, Subcarrier, FM (0710-3180), STUDIO EQUIPMENT & SUPPLIES—C-275

Generators, Sweep (0800-2520), TEST & MEASUREMENT EQUIPMENT & SUPPLIES—C-315

Generators, Sync, Black Burst, Video Signal Processing Equipment (0770-7480), STUDIO EQUIPMENT & SUPPLIES—C-308

Generators, Sync, Color Bar, Video Signal Processing Equipment (0770-7500), STUDIO EQUIPMENT & SUPPLIES—C-308

Generators, Sync, Countdown, Video Signal Processing Equipment (0770-7460), STUDIO EQUIPMENT & SUPPLIES—C-308

Generators, Sync, Multiburst, Video Signal Processing Equipment (0770-7520), STUDIO EQUIPMENT & SUPPLIES—C-308

Generators, Sync, Safe Title Area, Video Signal Processing Equipment (0770-7540), STUDIO EQUIPMENT & SUPPLIES—C-308

Generators, Sync, Source Identification, Video Signal Processing Equip (0770-7560), STUDIO EQUIPMENT & SUPPLIES—C-308

Generators, Sync, Staircase Ramp, Video Signal Processing Equipment (0770-7580), STUDIO EQUIPMENT & SUPPLIES—C-308

Generators, Sync, TV (0770-3400), STUDIO EQUIPMENT & SUPPLIES—C-300

Generators, Sync, Video Signal Processing Equipment (0770-7440), STUDIO EQUIPMENT & SUPPLIES—C-308

Generators, Sync, Video Slate Board, Video Processing Equipment (0770-7620), STUDIO EQUIPMENT & SUPPLIES—C-308

Generators, Synchronizing Systems (0770-3420), STUDIO EQUIPMENT & SUPPLIES—C-300

Generators, Test Signal, RF Test Equipment (0800-2420), TEST & MEASUREMENT EQUIPMENT & SUPPLIES—C-315

Generators, Time Code (0770-3440), STUDIO EQUIPMENT & SUPPLIES—C-300

Generators, Time Code, Vertical Interval (0770-3460), STUDIO EQUIPMENT & SUPPLIES—C-300

Generators, Tone (0770-3480), STUDIO EQUIPMENT & SUPPLIES—C-300

Generators, Tone, EBS (0770-3500), STUDIO EQUIPMENT & SUPPLIES—C-300

Generators, VITS (0800-1380), TEST & MEASUREMENT EQUIPMENT & SUPPLIES—C-313

Generators, VITS Inserter (0800-1400), TEST & MEASUREMENT EQUIPMENT & SUPPLIES—C-313

Generators, Video Sweep (0800-1360), TEST & MEASUREMENT EQUIPMENT & SUPPLIES—C-313

Generators-SCA (0210-0760), BROADCAST EQUIPMENT—C-205

Grade Level Housings (0340-0020), CABLE EQUIPMENT & SUPPLIES—C-219

Graphic Aids (0760-0620), STUDIO EQUIPMENT & SUPPLIES—C-290

Graphic Equalizers (0770-3520), STUDIO EQUIPMENT & SUPPLIES—C-300

Graphic Equalizers, Audio Processing Effects Equipment (0710-0960), STUDIO EQUIPMENT & SUPPLIES—C-270

Graphic System, Weather (0770-7900), STUDIO EQUIPMENT & SUPPLIES—C-309

Graphics & Art Equipment, Bit Pad Digitizers (0770-2920), STUDIO EQUIPMENT & SUPPLIES—C-298

Graphics & Art Equipment, Electronic (0770-2900), STUDIO EQUIPMENT & SUPPLIES—C-298

Graphics & Art Equipment, Electronic, "Draw on Screen" Systems (0770-3000), STUDIO EQUIPMENT & SUPPLIES—C-298

Graphics & Art Equipment, Electronic, Camera/VTR Digitizers (0770-2940), STUDIO EQUIPMENT & SUPPLIES—C-298

Graphics & Art Equipment, Electronic, Digital Art/Paint Systems (0770-2960), STUDIO EQUIPMENT & SUPPLIES—C-298

Graphics & Art Equipment, Electronic, Digital Still Stores (0770-2980), STUDIO EQUIPMENT & SUPPLIES—C-298

Graphics & Art Equipment, Electronic, Weather Symbol Inserters (0770-3020), STUDIO EQUIPMENT & SUPPLIES—C-299

Grid DIP Meters, Measuring/Monitoring Meters (0800-1800), TEST & MEASUREMENT EQUIPMENT & SUPPLIES—C-314

Grip Equipment (0740-0180), STUDIO EQUIPMENT & SUPPLIES—C-285

Grips, Drop (0330-0320), CABLE EQUIPMENT & SUPPLIES—C-217

Ground Resistance Testers, Cable Test Equipment (0800-0500), TEST & MEASUREMENT EQUIPMENT & SUPPLIES—C-311

Guy Grips, Cable Tools (0900-0120), TOOLS & EQUIPMENT—C-317

Guy Strain Insulators, Antenna Accessories (0100-0220), ANTENNAS, TOWERS & EQUIPMENT—C-194

Guyed Towers (0100-1460), ANTENNAS, TOWERS & EQUIPMENT—C-200

H

Hand Held Microphones (0710-3900), STUDIO EQUIPMENT & SUPPLIES—C-277

Handheld Cameras (0770-0680), STUDIO EQUIPMENT & SUPPLIES—C-294

Hangers, Studio, Lighting & Power Equipment & Supplies (0740-0040), STUDIO EQUIPMENT & SUPPLIES—C-284

Hard-Wire Intercom Systems (0770-3600), STUDIO EQUIPMENT & SUPPLIES—C-300

Hardware, Construction Equipment (0100-1480), ANTENNAS, TOWERS & EQUIPMENT—C-200

Hardware, Security (0360-0100), CABLE EQUIPMENT & SUPPLIES—C-221

Harmonic Distortion Analyzers (0800-1420), TEST & MEASUREMENT EQUIPMENT & SUPPLIES—C-313

Harmonic Distortion Meters, Audio Test Equipment (0800-0220), TEST & MEASUREMENT EQUIPMENT & SUPPLIES—C-310

Headend Buildings (0350-0100), CABLE EQUIPMENT & SUPPLIES—C-220

Headend Buildings & Equipment (0350-0001), CABLE EQUIPMENT & SUPPLIES—C-220

Headend Control Units (0350-0120), CABLE EQUIPMENT & SUPPLIES—C-220

Headend Equipment (0350-0080), CABLE EQUIPMENT & SUPPLIES—C-220

Headend Equipment-Turnkey Systems (0350-0140), CABLE EQUIPMENT & SUPPLIES—C-220

Headend Power Supplies (0350-0160), CABLE EQUIPMENT & SUPPLIES—C-220

Headend Power Supplies, Standby (0100-1360), ANTENNAS, TOWERS & EQUIPMENT—C-199

Headphones (0710-3200), STUDIO EQUIPMENT & SUPPLIES—C-275

Headphones, Announcers Earpiece (0710-3220), STUDIO EQUIPMENT & SUPPLIES—C-275

Headphones, Audio Monitor (0710-0700), STUDIO EQUIPMENT & SUPPLIES—C-269

Headphones, Mono (0710-3240), STUDIO EQUIPMENT & SUPPLIES—C-275

Headphones, Stereo (0710-3260), STUDIO EQUIPMENT & SUPPLIES—C-275

Headphones, With Announcers Mike (0710-3280), STUDIO EQUIPMENT & SUPPLIES—C-276

Heads Alignment Equipment, VTRS & VCRs (0770-6800), STUDIO EQUIPMENT & SUPPLIES—C-307

Heads, Alignment Equipment, Videotape Recorders (0770-4760), STUDIO EQUIPMENT & SUPPLIES—C-303

Heads, Audio & Accessories (0710-3300), STUDIO EQUIPMENT & SUPPLIES—C-276

Heads, Audio Playback (0710-3440), STUDIO EQUIPMENT & SUPPLIES—C-276

Heads, Audio Record (0710-3480), STUDIO EQUIPMENT & SUPPLIES—C-276

Heads, Audio Replacement (0710-3500), STUDIO EQUIPMENT & SUPPLIES—C-276

Heads, Audio, Alignment Gauges (0710-3320), STUDIO EQUIPMENT & SUPPLIES—C-276

Heads, Audio, Cleaners (0710-3360), STUDIO EQUIPMENT & SUPPLIES—C-276

Heads, Audio, Degaussers (0710-3380), STUDIO EQUIPMENT & SUPPLIES—C-276

Heads, Audio, Erase (0710-3400), STUDIO EQUIPMENT & SUPPLIES—C-276

Heads, Audio, Film Stripe (0710-3420), STUDIO EQUIPMENT & SUPPLIES—C-276

Heads, Audio, Rebuilt (0710-3460), STUDIO EQUIPMENT & SUPPLIES—C-276

Heads, Film Equipment (0730-0180), STUDIO EQUIPMENT & SUPPLIES—C-282

Heads, Rebuilt, Recorders, Videotape (0770-4780), STUDIO EQUIPMENT & SUPPLIES—C-303

Heads, Rebuilt, VTRS & VCRs (0770-6820), STUDIO EQUIPMENT & SUPPLIES—C-307

Heads, Replacement, Videotape Recorders (0770-4800), STUDIO EQUIPMENT & SUPPLIES—C-303

Heads, Replacement, VTRS & VCRs (0770-6840), STUDIO EQUIPMENT & SUPPLIES—C-307

Heads, Tape Recorder Parts & Accessories (0710-5740), STUDIO EQUIPMENT & SUPPLIES—C-280

Heads, Video (see VTRS, VCRs & Recorders) (0770-7065), STUDIO EQUIPMENT & SUPPLIES—C-308

Heads, Videotape Recorders (0770-4740), STUDIO EQUIPMENT & SUPPLIES—C-303

Heads, VTRS & VCRs (0770-6780), STUDIO EQUIPMENT & SUPPLIES—C-307

Heat Exchangers (0220-0200), BROADCAST EQUIPMENT—C-209

Heated Microwave Radomes (0500-0360), MOS/MICROWAVE EQUIPMENT & SUPPLIES—C-229

Heater Controls, Antenna Accessories (0100-0240), ANTENNAS, TOWERS & EQUIPMENT—C-194

Heaters for Vans (0750-0320), STUDIO EQUIPMENT & SUPPLIES—C-288

Heavy Duty Cable, AC/DC Power (0310-0180), CABLE EQUIPMENT & SUPPLIES—C-213

Helicopter Rigs, Carrying Systems, Camera Accessories (0770-1340), STUDIO EQUIPMENT & SUPPLIES—C-295

Helicopter Rigs, Film Equipment (0730-0200), STUDIO EQUIPMENT & SUPPLIES—C-282

Helicopters (0750-0340), STUDIO EQUIPMENT & SUPPLIES—C-288

Helicopters, ENG Systems (0750-0360), STUDIO EQUIPMENT & SUPPLIES—C-288

Helicopters, Stabilizers (0750-0380), STUDIO EQUIPMENT & SUPPLIES—C-288

High Intensity Flashers (0100-1440), ANTENNAS, TOWERS & EQUIPMENT—C-199

HMI Lights, Lighting & Power Equipment & Supplies (0740-0060), STUDIO EQUIPMENT & SUPPLIES—C-284

HMI, SI fixtures, Lighting Accessories (0740-0420), STUDIO EQUIPMENT & SUPPLIES—C-286

Housings, Grade Level (0340-0020), CABLE EQUIPMENT & SUPPLIES—C-219

Housings, Pedestal (0340-0060), CABLE EQUIPMENT & SUPPLIES—C-219

IC Testers, Measuring/Monitoring Meters (0800-1820), TEST & MEASUREMENT EQUIPMENT & SUPPLIES—C-314

Ice Warning Systems, Antenna Accessories (0100-0260), ANTENNAS, TOWERS & EQUIPMENT—C-194

Identification & Drop Security Equipment (0360-0060), CABLE EQUIPMENT & SUPPLIES—C-221

Identification Devices, Security Hardware (0360-0120), CABLE EQUIPMENT & SUPPLIES—C-221

Identification Systems, Video (0770-3540), STUDIO EQUIPMENT & SUPPLIES—C-300

IM Meters, Audio Test Equipment (0800-0240), TEST & MEASUREMENT EQUIPMENT & SUPPLIES—C-310

Image Enhancers, Digital Processing Equipment (0770-2580), STUDIO EQUIPMENT & SUPPLIES—C-297

Image Processors — Video (see Digital Processing Equipment) (0770-7067), STUDIO EQUIPMENT & SUPPLIES—C-308

Image Processors, Digital Processing Equipment (0770-2600), STUDIO EQUIPMENT & SUPPLIES—C-297

Image Repositioners (see Video Signal Processing Equipment) (0770-3550), STUDIO EQUIPMENT & SUPPLIES—C-300

Image Repositioners, Video Signal Processing Equipment (0770-7400), STUDIO EQUIPMENT & SUPPLIES—C-308

Image Synthesis (0770-3560), STUDIO EQUIPMENT & SUPPLIES—C-300

Impedance Bridges, RF Test Equipment (0800-2340), TEST & MEASUREMENT EQUIPMENT & SUPPLIES—C-315

Impedance Matching Attenuators (0800-0120), TEST & MEASUREMENT EQUIPMENT & SUPPLIES—C-310

Importer of TV Film Series (0600-0890), SERVICES—C-243

Importer, Film (0600-0810), SERVICES—C-240

In-System Converters & Sub-VHF Equipment (0330-0580), CABLE EQUIPMENT & SUPPLIES—C-219

Indicator Panels, Light (0100-1560), ANTENNAS, TOWERS & EQUIPMENT—C-200

Indicators, Audio Level (0710-0580), STUDIO EQUIPMENT & SUPPLIES—C-269

Indicators, Audio Level, LED (0710-0600), STUDIO EQUIPMENT & SUPPLIES—C-269

Indicators, Audio Level, PPM (0710-0620), STUDIO EQUIPMENT & SUPPLIES—C-269

Indicators, Audio Level, Video Monitor Display (0710-0640), STUDIO EQUIPMENT & SUPPLIES—C-269

Indicators, Audio Level, VU (0710-0660), STUDIO EQUIPMENT & SUPPLIES—C-269

Industrial & Educational Films (Lease or Loan) (0610-0280), SERVICES—C-261

Information/Database Management Services (0600-0620), SERVICES—C-237

Buyers Guide Product Index

Inserters Generators, VITS (0800-1400), TEST & MEASUREMENT EQUIPMENT & SUPPLIES—C-313

Inserters/Reader VIT (0800-1440), TEST & MEASUREMENT EQUIPMENT & SUPPLIES—C-313

Inserters, Weather Symbol, Electronic Art & Graphics Equipment (0770-3020), STUDIO EQUIPMENT & SUPPLIES—C-299

Insertion Equipment, Ad (0770-0020), STUDIO EQUIPMENT & SUPPLIES—C-292

Insertion Equipment, Ad, Cartridge (0770-0040), STUDIO EQUIPMENT & SUPPLIES—C-292

Insertion Equipment, Ad, Tone Sensors (0770-0060), STUDIO EQUIPMENT & SUPPLIES—C-292

Inspection Equipment, Film (0730-0587), STUDIO EQUIPMENT & SUPPLIES—C-283

Installation Construction, Cable Services (0600-0440), SERVICES—C-234

Installation Equipment, Apartment (0320-0020), CABLE EQUIPMENT & SUPPLIES—C-213

Installation Equipment, Apartment, Flush-Mount Service Cells (0320-0040), CABLE EQUIPMENT & SUPPLIES—C-214

Installation Equipment, Apartment, Molding Duct (0320-0060), CABLE EQUIPMENT & SUPPLIES—C-214

Installation Equipment, Apartment, Multi-Trap Enclosures (0320-0080), CABLE EQUIPMENT & SUPPLIES—C-214

Installation Equipment, Apartment, Pre-Wire Boxes (0320-0100), CABLE EQUIPMENT & SUPPLIES—C-214

Installation Services, Antenna (0100-0270), ANTENNAS, TOWERS & EQUIPMENT—C-194

Installation Services, Turnkey (0600-2180), SERVICES—C-252

Installation Tools & Accessories, Cable (0900-0020), TOOLS & EQUIPMENT—C-317

Installation, Satellite Earth Station (0600-0560), SERVICES—C-234

Insulation Testers, Cable Test Equipment (0800-0520), TEST & MEASUREMENT EQUIPMENT & SUPPLIES—C-311

Insulators, Antenna Base (0100-0080), ANTENNAS, TOWERS & EQUIPMENT—C-193

Insurance Services (0600-0900), SERVICES—C-243

Intercity Microwave Equipment (0500-0280), MDS/MICROWAVE EQUIPMENT & SUPPLIES—C-229

Intercom Systems (0710-3520), STUDIO EQUIPMENT & SUPPLIES—C-276

Intercom Systems, Hard-Wire (0770-3600), STUDIO EQUIPMENT & SUPPLIES—C-300

Intercom Systems, Hardwired (0710-3540), STUDIO EQUIPMENT & SUPPLIES—C-276

Intercom Systems, RF (0710-3560), STUDIO EQUIPMENT & SUPPLIES—C-276

Intercom Systems, Wireless (0770-3620), STUDIO EQUIPMENT & SUPPLIES—C-300

Interconnects, Cable (0600-0060), SERVICES—C-230

Interface Equipment, Telco (0710-5960), STUDIO EQUIPMENT & SUPPLIES—C-280

Interface Machine Controls, Parallel, Technical Automation (0770-3720), STUDIO EQUIPMENT & SUPPLIES—C-300

Interface Machine Controls, Serial, Technical Automation (0770-3740), STUDIO EQUIPMENT & SUPPLIES—C-300

Interference Eliminators (0100-1100), ANTENNAS, TOWERS & EQUIPMENT—C-198

Interior Service Boxes, Transmission Line (0370-0580), CABLE EQUIPMENT & SUPPLIES—C-225

Intermod Distortion Analyzers (0800-1460), TEST & MEASUREMENT EQUIPMENT & SUPPLIES—C-313

Interval Timers, V & H (0800-1480), TEST & MEASUREMENT EQUIPMENT & SUPPLIES—C-313

Inverters, Power Supplies (0760-1040), STUDIO EQUIPMENT & SUPPLIES—C-291

Investment Banking Services (0600-0920), SERVICES—C-243

Isolation Amplifiers (0770-0120), STUDIO EQUIPMENT & SUPPLIES—C-292

Isolation Transformers (0100-1500), ANTENNAS, TOWERS & EQUIPMENT—C-200

J

Jack Panels (0760-0640), STUDIO EQUIPMENT & SUPPLIES—C-290

Jack Panels, Wired (0760-0660), STUDIO EQUIPMENT & SUPPLIES—C-290

K

Key Lighting Accessories (0740-0440), STUDIO EQUIPMENT & SUPPLIES—C-286

Keyboard Entry Teleprompters (0720-0160), STUDIO EQUIPMENT & SUPPLIES—C-281

Keyer Decoder, Chroma (0770-1900), STUDIO EQUIPMENT & SUPPLIES—C-296

Keys (see Special Effects Equipment) (0770-3625), STUDIO EQUIPMENT & SUPPLIES—C-300

Keys, Chroma (0770-1920), STUDIO EQUIPMENT & SUPPLIES—C-296

Keys, Downstream, Special Effects Equipment (0770-5640), STUDIO EQUIPMENT & SUPPLIES—C-304

Keys, Nonadditive, Special Effects Equipment (0770-5660), STUDIO EQUIPMENT & SUPPLIES—C-304

Keys, Special Effects Equipment (0770-5620), STUDIO EQUIPMENT & SUPPLIES—C-304

Kinescope, Programming (0610-0300), SERVICES—C-261

Klystron Transmitter Tubes (0760-1640), STUDIO EQUIPMENT & SUPPLIES—C-292

Klystron Tubes, Electromagnetics (0760-0380), STUDIO EQUIPMENT & SUPPLIES—C-289

Knobs, Control (0760-0680), STUDIO EQUIPMENT & SUPPLIES—C-290

L

Laboratories, Film (0600-0820), SERVICES—C-241

Laboratory Facilities (0600-0930), SERVICES—C-243

Ladders (0760-0700), STUDIO EQUIPMENT & SUPPLIES—C-290

Ladders, Vans & Mobile Units (0750-0740), STUDIO EQUIPMENT & SUPPLIES—C-288

Lamps, Fixtures, Controls (0740-0020), STUDIO EQUIPMENT & SUPPLIES—C-284

Lamps, Fixtures-Control Board/Console (0740-0160), STUDIO EQUIPMENT & SUPPLIES—C-284

Lamps, Lighting Accessories (0740-0460), STUDIO EQUIPMENT & SUPPLIES—C-286

Lamps, Replacement (0100-1520), ANTENNAS, TOWERS & EQUIPMENT—C-200

Lapel Microphones (0710-3920), STUDIO EQUIPMENT & SUPPLIES—C-277

Large Screen TV Projectors (0730-0960), STUDIO EQUIPMENT & SUPPLIES—C-284

Large Studio Production Switchers (0770-4340), STUDIO EQUIPMENT & SUPPLIES—C-302

Lashing Wire (0760-0720), STUDIO EQUIPMENT & SUPPLIES—C-290

Lavalier Microphones (0710-3940), STUDIO EQUIPMENT & SUPPLIES—C-277

LED Audio Level Indicators (0710-0600), STUDIO EQUIPMENT & SUPPLIES—C-269

Lead-Acid Batteries (0750-0080), STUDIO EQUIPMENT & SUPPLIES—C-287

Lead-Acid Batteries, Power Supplies (0760-0940), STUDIO EQUIPMENT & SUPPLIES—C-291

Leader Tape, Audio Tape Equipment & Accessories (0710-1300), STUDIO EQUIPMENT & SUPPLIES—C-271

Leakage Detection Equipment, Cable Test Equipment, RF (0800-0560), TEST & MEASUREMENT EQUIPMENT & SUPPLIES—C-311

Lease Services, Properties (0600-1570), SERVICES—C-248

Legal Services (0600-0940), SERVICES—C-244

Lens Components, Cameras & Accessories (0770-0920), STUDIO EQUIPMENT & SUPPLIES—C-294

Lens Extenders, Cameras & Accessories (0770-0940), STUDIO EQUIPMENT & SUPPLIES—C-294

Lens Stabilizing Systems, Film Equipment (0730-0220), STUDIO EQUIPMENT & SUPPLIES—C-282

Lens Tubes, Camera Lenses & Accessories (0770-1120), STUDIO EQUIPMENT & SUPPLIES—C-295

Lenses & Accessories (see Cameras & Supplies) (0770-3630), STUDIO EQUIPMENT & SUPPLIES—C-300

Lenses & Accessories, Cameras (0770-1000), STUDIO EQUIPMENT & SUPPLIES—C-294

Lenses & Accessories, Digital Remote Control Systems (0770-1160), STUDIO EQUIPMENT & SUPPLIES—C-295

Lenses & Accessories, Pickup Tubes (0770-1110), STUDIO EQUIPMENT & SUPPLIES—C-295

Lenses & Accessories, Test Charts (0770-1180), STUDIO EQUIPMENT & SUPPLIES—C-295

Lenses, 16mm Motion Picture Cameras & Supplies (0730-0700), STUDIO EQUIPMENT & SUPPLIES—C-283

Lenses, 35mm Motion Picture Cameras & Supplies (0730-0740), STUDIO EQUIPMENT & SUPPLIES—C-283

Lenses, 8mm Motion Picture Cameras & Supplies (0730-0660), STUDIO EQUIPMENT & SUPPLIES—C-283

Lenses, Fixed, Camera Lenses & Accessories (0770-1080), STUDIO EQUIPMENT & SUPPLIES—C-295

Lenses, Motion Picture (see Motion Picture Cameras & Accessories) (0730-0610), STUDIO EQUIPMENT & SUPPLIES—C-283

Lenses, Projection, Camera Lenses & Accessories (0770-1100), STUDIO EQUIPMENT & SUPPLIES—C-295

Lenses, Zoom, Accessories (0770-1140), STUDIO EQUIPMENT & SUPPLIES—C-295

Level Control Sound Systems (0710-5320), STUDIO EQUIPMENT & SUPPLIES—C-279

Level Indicators, Audio (0710-0580), STUDIO EQUIPMENT & SUPPLIES—C-269

Level Indicators, Audio, LED (0710-0600), STUDIO EQUIPMENT & SUPPLIES—C-269

Level Indicators, Audio, PPM (0710-0620), STUDIO EQUIPMENT & SUPPLIES—C-269

Level Indicators, Audio, Video Monitor Display (0710-0640), STUDIO EQUIPMENT & SUPPLIES—C-269

Level Indicators, Audio, VU (0710-0660), STUDIO EQUIPMENT & SUPPLIES—C-269

- Library, Music Services (0600-1200), SERVICES—C-246
- Licensing Services (0600-0960), SERVICES—C-244
- Lift Buckets, Aerial (0750-0020), STUDIO EQUIPMENT & SUPPLIES—C-286
- Lifts, Platforms & Bucket Lifts (0750-0260), STUDIO EQUIPMENT & SUPPLIES—C-287
- Light Control, Auto, Telecine Equipment & Accessories (0770-6340), STUDIO EQUIPMENT & SUPPLIES—C-306
- Light Failure Alarms (0100-1530), ANTENNAS, TOWERS & EQUIPMENT—C-200
- Light Indicator Panels (0100-1560), ANTENNAS, TOWERS & EQUIPMENT—C-200
- Lighting (0100-1580), ANTENNAS, TOWERS & EQUIPMENT—C-200
- Lighting & Power Equipment & Supplies (0740-0001), STUDIO EQUIPMENT & SUPPLIES—C-284
- Lighting & Power Equipment & Supplies, Hangers, Studio (0740-0040), STUDIO EQUIPMENT & SUPPLIES—C-284
- Lighting & Power Equipment & Supplies, Lights, HMI (0740-0060), STUDIO EQUIPMENT & SUPPLIES—C-284
- Lighting & Power Equipment & Supplies, Patch Panel (0740-0120), STUDIO EQUIPMENT & SUPPLIES—C-284
- Lighting & Power Equipment & Supplies, Portable/ENG Lights (0740-0080), STUDIO EQUIPMENT & SUPPLIES—C-284
- Lighting & Power Equipment & Supplies, Replacement (0740-0140), STUDIO EQUIPMENT & SUPPLIES—C-284
- Lighting & Power Equipment & Supplies, Studio Lights (0740-0100), STUDIO EQUIPMENT & SUPPLIES—C-284
- Lighting (see LIGHTING & POWER EQUIPMENT) (0770-3640), STUDIO EQUIPMENT & SUPPLIES—C-300
- Lighting Accessories (0740-0200), STUDIO EQUIPMENT & SUPPLIES—C-285
- Lighting Accessories, Connector Plugs (0740-0220), STUDIO EQUIPMENT & SUPPLIES—C-285
- Lighting Accessories, Control Boards (0740-0240), STUDIO EQUIPMENT & SUPPLIES—C-285
- Lighting Accessories, Cyc Lighting (0740-0260), STUDIO EQUIPMENT & SUPPLIES—C-285
- Lighting Accessories, Diffusion, EFX Material (0740-0280), STUDIO EQUIPMENT & SUPPLIES—C-285
- Lighting Accessories, Dimmer Packs (0740-0300), STUDIO EQUIPMENT & SUPPLIES—C-285
- Lighting Accessories, Fader Controls (0740-0320), STUDIO EQUIPMENT & SUPPLIES—C-285
- Lighting Accessories, Fill (0740-0340), STUDIO EQUIPMENT & SUPPLIES—C-285
- Lighting Accessories, Filters (0740-0360), STUDIO EQUIPMENT & SUPPLIES—C-285
- Lighting Accessories, Fixtures (0740-0380), STUDIO EQUIPMENT & SUPPLIES—C-286
- Lighting Accessories, Gels (0740-0400), STUDIO EQUIPMENT & SUPPLIES—C-286
- Lighting Accessories, HMI, SI fixtures (0740-0420), STUDIO EQUIPMENT & SUPPLIES—C-286
- Lighting Accessories, Key (0740-0440), STUDIO EQUIPMENT & SUPPLIES—C-286
- Lighting Accessories, Lamps (0740-0460), STUDIO EQUIPMENT & SUPPLIES—C-286
- Lighting Accessories, Quartz Fixtures (0740-0500), STUDIO EQUIPMENT & SUPPLIES—C-286
- Lighting Accessories, Stands, Rigging (0740-0520), STUDIO EQUIPMENT & SUPPLIES—C-286
- Lighting Accessories, Transformers (0740-0540), STUDIO EQUIPMENT & SUPPLIES—C-286
- Lighting Automation Controls & Systems (0760-0200), STUDIO EQUIPMENT & SUPPLIES—C-289
- Lighting Control Boards (0740-0240), STUDIO EQUIPMENT & SUPPLIES—C-285
- Lighting Kits, Switcher (0740-0640), STUDIO EQUIPMENT & SUPPLIES—C-286
- Lighting Packs, Battery (0750-0220), STUDIO EQUIPMENT & SUPPLIES—C-287
- Lightning Arrestors (0100-1120), ANTENNAS, TOWERS & EQUIPMENT—C-198
- Lightning Protection Systems (0100-1140), ANTENNAS, TOWERS & EQUIPMENT—C-198
- Lights, Flashers (0100-1420), ANTENNAS, TOWERS & EQUIPMENT—C-199
- Lights, HMI, Lighting & Power Equipment & Supplies (0740-0060), STUDIO EQUIPMENT & SUPPLIES—C-284
- Lights, Portable/ENG, Power Equipment & Supplies (0740-0080), STUDIO EQUIPMENT & SUPPLIES—C-284
- Lights, Studio Warning (0740-0560), STUDIO EQUIPMENT & SUPPLIES—C-286
- Lights, Studio, Power Equipment & Supplies (0740-0100), STUDIO EQUIPMENT & SUPPLIES—C-284
- Lights, Tower (0100-1180), ANTENNAS, TOWERS & EQUIPMENT—C-198
- Lights, Towers & Accessories (0100-1400), ANTENNAS, TOWERS & EQUIPMENT—C-199
- Lightweight Cameras (13mm tubes) (0770-0700), STUDIO EQUIPMENT & SUPPLIES—C-294
- Limiter/Compressors (0710-3580), STUDIO EQUIPMENT & SUPPLIES—C-276
- Limiter/Compressors, FM, Audio Processing Effects Equipment (0710-0940), STUDIO EQUIPMENT & SUPPLIES—C-270
- Limiter/Compressors, TV (0770-3660), STUDIO EQUIPMENT & SUPPLIES—C-300
- Line Amplifiers (0710-0120), STUDIO EQUIPMENT & SUPPLIES—C-267
- Line Drive Amplifiers (0210-0100), BROADCAST EQUIPMENT—C-203
- Line Extender Amplifiers (0330-0360), CABLE EQUIPMENT & SUPPLIES—C-217
- Line Extenders, Transmission Line Equipment (0370-0620), CABLE EQUIPMENT & SUPPLIES—C-225
- Line Hardware (0100-1260), ANTENNAS, TOWERS & EQUIPMENT—C-199
- Line Isolation Transformers, Video/Data (0210-1720), BROADCAST EQUIPMENT—C-208
- Line Output Display, Video (0770-7080), STUDIO EQUIPMENT & SUPPLIES—C-308
- Line Output Displays, Video Test Equipment (0800-2640), TEST & MEASUREMENT EQUIPMENT & SUPPLIES—C-315
- Line Surge Protectors (0760-0740), STUDIO EQUIPMENT & SUPPLIES—C-290
- Line Voltage Meter, Measuring/Monitoring Meters (0800-1860), TEST & MEASUREMENT EQUIPMENT & SUPPLIES—C-314
- Load Resistors, Coaxial (0210-0780), BROADCAST EQUIPMENT—C-205
- Loaders, Audio Tape Equipment & Accessories (0710-1320), STUDIO EQUIPMENT & SUPPLIES—C-271
- Loaders, VTRs & VCRs (0770-6880), STUDIO EQUIPMENT & SUPPLIES—C-307
- Loads, RF Power Equipment (0210-1040), BROADCAST EQUIPMENT—C-206
- Local Video Switchers (0770-5880), STUDIO EQUIPMENT & SUPPLIES—C-305
- Locators, Underground, Cable Test Equipment (0800-0590), TEST & MEASUREMENT EQUIPMENT & SUPPLIES—C-311
- Locks, Security (0360-0160), CABLE EQUIPMENT & SUPPLIES—C-221
- Log Printers, Logging, Monitoring Test Equipment (0800-1580), TEST & MEASUREMENT EQUIPMENT & SUPPLIES—C-313
- Logging Automation Controls & Systems (0760-0220), STUDIO EQUIPMENT & SUPPLIES—C-289
- Logging Equipment, Audio Tape Equipment & Accessories (0710-1340), STUDIO EQUIPMENT & SUPPLIES—C-271
- Logging Recorders, Videotape (0770-4620), STUDIO EQUIPMENT & SUPPLIES—C-303
- Logging Tape Recorders (0710-5600), STUDIO EQUIPMENT & SUPPLIES—C-280
- Logging, Monitoring Test Equipment (0800-1520), TEST & MEASUREMENT EQUIPMENT & SUPPLIES—C-313
- Logging, Monitoring Test Equipment, Chart Recorders (0800-1560), TEST & MEASUREMENT EQUIPMENT & SUPPLIES—C-313
- Logging, Monitoring Test Equipment, Log Printers (0800-1580), TEST & MEASUREMENT EQUIPMENT & SUPPLIES—C-313
- Logging, Monitoring Test Equipment, Radio Monitors (0800-1600), TEST & MEASUREMENT EQUIPMENT & SUPPLIES—C-313
- Logging, Monitoring Test Equipment, Status, Alarm Indicators (0800-1620), TEST & MEASUREMENT EQUIPMENT & SUPPLIES—C-313
- Logging, Monitoring Test Equipment, Tape-Based Loggers (0800-1640), TEST & MEASUREMENT EQUIPMENT & SUPPLIES—C-313
- Logging, Monitoring Test Equipment, TV Monitors (0800-1660), TEST & MEASUREMENT EQUIPMENT & SUPPLIES—C-313
- Logic Analyzers (0800-1500), TEST & MEASUREMENT EQUIPMENT & SUPPLIES—C-313
- Loudspeakers (0760-0760), STUDIO EQUIPMENT & SUPPLIES—C-290
- Loudspeakers, Control Room (0760-0780), STUDIO EQUIPMENT & SUPPLIES—C-290
- Loudspeakers, Record Studio (0760-0800), STUDIO EQUIPMENT & SUPPLIES—C-290
- Low Frequency Extenders (0710-3660), STUDIO EQUIPMENT & SUPPLIES—C-276
- Low Noise Amplifiers, Satellite Earth Station (0110-0120), ANTENNAS, TOWERS & EQUIPMENT—C-201
- Low Noise Satellite Earth Station Amplifiers (0110-0120), ANTENNAS, TOWERS & EQUIPMENT—C-201
- LPTV Programming (0610-0310), SERVICES—C-261

M

- MATV Distribution Equipment (0220-0440), BROADCAST EQUIPMENT—C-209
- Machine Assignment Systems (0770-3680), STUDIO EQUIPMENT & SUPPLIES—C-300
- Machine Controls, Parallel Interface, Technical Automation (0770-3720), STUDIO EQUIPMENT & SUPPLIES—C-300
- Machine Controls, Serial Interface, Technical Automation (0770-3740), STUDIO EQUIPMENT & SUPPLIES—C-300
- Machine Controls, VI Systems, Technical Automation (0770-3760), STUDIO EQUIPMENT & SUPPLIES—C-300
- Machines, Cart, Record Only (0710-1840), STUDIO EQUIPMENT & SUPPLIES—C-272

Buyers Guide Product Index

- Magnetic Film Transports, Dubbers (Sprocketed) (0710-5410), STUDIO EQUIPMENT & SUPPLIES—C-279
- Magnetic Film, Sprocketed, Audio Tape Equipment & Accessories (0710-1460), STUDIO EQUIPMENT & SUPPLIES—C-271
- Magnetic Tape Transports (0710-1480), STUDIO EQUIPMENT & SUPPLIES—C-271
- Maintenance Services (0600-0980), SERVICES—C-244
- Management Services (0600-1100), SERVICES—C-244
- Management Services, Systems (0600-2040), SERVICES—C-251
- Management Systems Consulting Services (0600-1120), SERVICES—C-245
- Management/Operating Systems, Cable (0350-0040), CABLE EQUIPMENT & SUPPLIES—C-220
- Manual Master Control Switchers (0770-3840), STUDIO EQUIPMENT & SUPPLIES—C-301
- Mapping Services, Strand (0600-1880), SERVICES—C-250
- Marine Radiofacsimile Chart Recorders, Weather Equipment (0770-7760), STUDIO EQUIPMENT & SUPPLIES—C-309
- Marker Generators (0800-1220), TEST & MEASUREMENT EQUIPMENT & SUPPLIES—C-313
- Market Research Services (0600-1140), SERVICES—C-245
- Market Valuations, Financial Services (0600-0855), SERVICES—C-242
- Marketing Services (0600-1160), SERVICES—C-246
- Master Control Consoles (0770-2200), STUDIO EQUIPMENT & SUPPLIES—C-297
- Master Control Switchers (0770-3780), STUDIO EQUIPMENT & SUPPLIES—C-300
- Master Control Switchers, Automated (0770-3800), STUDIO EQUIPMENT & SUPPLIES—C-301
- Master Control Switchers, Business Automation Interfaced (0770-3820), STUDIO EQUIPMENT & SUPPLIES—C-301
- Master Control Switchers, Manual (0770-3840), STUDIO EQUIPMENT & SUPPLIES—C-301
- Master Controls, Custom, Automation Controls & Systems (0770-0360), STUDIO EQUIPMENT & SUPPLIES—C-293
- Master, Slave Clocks, (0800-0680), TEST & MEASUREMENT EQUIPMENT & SUPPLIES—C-311
- Masts (0100-1600), ANTENNAS, TOWERS & EQUIPMENT—C-200
- Masts, ENG, Antenna Accessories (0100-0280), ANTENNAS, TOWERS & EQUIPMENT—C-194
- Matching Networks, Audio (0710-4620), STUDIO EQUIPMENT & SUPPLIES—C-278
- Matching Networks, RF (0710-4680), STUDIO EQUIPMENT & SUPPLIES—C-278
- Matching Transformers (0330-0380), CABLE EQUIPMENT & SUPPLIES—C-217
- Materials, Props Set Design (0600-1780), SERVICES—C-249
- MDS Communications Systems (0500-0010), MDS/MICROWAVE EQUIPMENT & SUPPLIES—C-228
- MDS Equipment (0500-0060), MDS/MICROWAVE EQUIPMENT & SUPPLIES—C-228
- MDS Systems (0500-0120), MDS/MICROWAVE EQUIPMENT & SUPPLIES—C-228
- Measuring Sets, Delay (0800-0820), TEST & MEASUREMENT EQUIPMENT & SUPPLIES—C-312
- Measuring/Monitoring Meters (0800-1700), TEST & MEASUREMENT EQUIPMENT & SUPPLIES—C-313
- Measuring/Monitoring Meters, Antenna Base Meter (0800-1720), TEST & MEASUREMENT EQUIPMENT & SUPPLIES—C-314
- Measuring/Monitoring Meters, Audio Modulation Meters (0800-1730), TEST & MEASUREMENT EQUIPMENT & SUPPLIES—C-314
- Measuring/Monitoring Meters, Audio Voltmeters (0800-2020), TEST & MEASUREMENT EQUIPMENT & SUPPLIES—C-314
- Measuring/Monitoring Meters, Coherent Detector (0800-1740), TEST & MEASUREMENT EQUIPMENT & SUPPLIES—C-314
- Measuring/Monitoring Meters, Digital Multimeter (0800-1760), TEST & MEASUREMENT EQUIPMENT & SUPPLIES—C-314
- Measuring/Monitoring Meters, Digital Panel Meters (0800-1780), TEST & MEASUREMENT EQUIPMENT & SUPPLIES—C-314
- Measuring/Monitoring Meters, Grid DIP Meters (0800-1800), TEST & MEASUREMENT EQUIPMENT & SUPPLIES—C-314
- Measuring/Monitoring Meters, IC Testers (0800-1820), TEST & MEASUREMENT EQUIPMENT & SUPPLIES—C-314
- Measuring/Monitoring Meters, Line Voltage Meter (0800-1860), TEST & MEASUREMENT EQUIPMENT & SUPPLIES—C-314
- Measuring/Monitoring Meters, Modular Test Sets (0800-1880), TEST & MEASUREMENT EQUIPMENT & SUPPLIES—C-314
- Measuring/Monitoring Meters, Peak Program (0800-1900), TEST & MEASUREMENT EQUIPMENT & SUPPLIES—C-314
- Measuring/Monitoring Meters, Semiconductor Testers (0800-1960), TEST & MEASUREMENT EQUIPMENT & SUPPLIES—C-314
- Measuring/Monitoring Meters, TRF Meter (0800-1940), TEST & MEASUREMENT EQUIPMENT & SUPPLIES—C-314
- Measuring/Monitoring Meters, Video Level Meters (0800-1980), TEST & MEASUREMENT EQUIPMENT & SUPPLIES—C-314
- Measuring/Monitoring Meters, Video Modulation Meters (0800-1990), TEST & MEASUREMENT EQUIPMENT & SUPPLIES—C-314
- Measuring/Monitoring Meters, Video Noise Meters (0800-2000), TEST & MEASUREMENT EQUIPMENT & SUPPLIES—C-314
- Measuring/Monitoring Meters, VTVMs (0800-2040), TEST & MEASUREMENT EQUIPMENT & SUPPLIES—C-314
- Measuring/Monitoring Meters, Vu Meters (0800-2060), TEST & MEASUREMENT EQUIPMENT & SUPPLIES—C-314
- Mechanical Reverb, Audio Processing Effects Equipment (0710-0980), STUDIO EQUIPMENT & SUPPLIES—C-270
- Media Brokerage Services (0600-0286), SERVICES—C-232
- Merger/Acquisition Services (0600-1165), SERVICES—C-246
- Message Generators (0720-0080), STUDIO EQUIPMENT & SUPPLIES—C-281
- Messenger & Guying Wire (0100-1180), ANTENNAS, TOWERS & EQUIPMENT—C-198
- Meter Boxes-Electrical Pull Boxes (0340-0040), CABLE EQUIPMENT & SUPPLIES—C-219
- Meters (0710-3680), STUDIO EQUIPMENT & SUPPLIES—C-276
- Meters (Power) (0500-0520), MDS/MICROWAVE EQUIPMENT & SUPPLIES—C-229
- Meters, AM Field Intensity (0800-2220), TEST & MEASUREMENT EQUIPMENT & SUPPLIES—C-315
- Meters, Blanking, Video Test Equipment (0800-2580), TEST & MEASUREMENT EQUIPMENT & SUPPLIES—C-315
- Meters, Burst Phase (0800-0360), TEST & MEASUREMENT EQUIPMENT & SUPPLIES—C-311
- Meters, Burst Phase, Video Test Equipment (0800-2600), TEST & MEASUREMENT EQUIPMENT & SUPPLIES—C-315
- Meters, Current, Antenna Accessories (0100-0140), ANTENNAS, TOWERS & EQUIPMENT—C-193
- Meters, Diff. Phase/Gain, Video Test Equipment (0800-2620), TEST & MEASUREMENT EQUIPMENT & SUPPLIES—C-315
- Meters, dB (0800-0800), TEST & MEASUREMENT EQUIPMENT & SUPPLIES—C-312
- Meters, Field Intensity, Cable Test Equipment (0800-0480), TEST & MEASUREMENT EQUIPMENT & SUPPLIES—C-311
- Meters, Field Intensity, FM, RF Test Equipment (0800-2320), TEST & MEASUREMENT EQUIPMENT & SUPPLIES—C-315
- Meters, Field Strength (0800-1020), TEST & MEASUREMENT EQUIPMENT & SUPPLIES—C-312
- Meters, Field Strength, AM/FM (0800-1040), TEST & MEASUREMENT EQUIPMENT & SUPPLIES—C-312
- Meters, Field Strength, TV (0800-1060), TEST & MEASUREMENT EQUIPMENT & SUPPLIES—C-312
- Meters, Flutter & Wow, Audio Test Equipment (0800-0340), TEST & MEASUREMENT EQUIPMENT & SUPPLIES—C-311
- Meters, IM, Audio (0800-0240), TEST & MEASUREMENT EQUIPMENT & SUPPLIES—C-310
- Meters, Measuring/Monitoring, Wattmeters (0800-2080), TEST & MEASUREMENT EQUIPMENT & SUPPLIES—C-314
- Meters, Monitoring/Measuring (0800-1700), TEST & MEASUREMENT EQUIPMENT & SUPPLIES—C-313
- Meters, Monitoring/Measuring, Antenna Base (0800-1720), TEST & MEASUREMENT EQUIPMENT & SUPPLIES—C-314
- Meters, Monitoring/Measuring, Audio Modulation Meters (0800-1730), TEST & MEASUREMENT EQUIPMENT & SUPPLIES—C-314
- Meters, Monitoring/Measuring, Audio Voltmeters (0800-2020), TEST & MEASUREMENT EQUIPMENT & SUPPLIES—C-314
- Meters, Monitoring/Measuring, Coherent Detector (0800-1740), TEST & MEASUREMENT EQUIPMENT & SUPPLIES—C-314
- Meters, Monitoring/Measuring, Digital Multimeter (0800-1760), TEST & MEASUREMENT EQUIPMENT & SUPPLIES—C-314
- Meters, Monitoring/Measuring, Digital Panel Meters (0800-1780), TEST & MEASUREMENT EQUIPMENT & SUPPLIES—C-314
- Meters, Monitoring/Measuring, Grid DIP Meters (0800-1800), TEST & MEASUREMENT EQUIPMENT & SUPPLIES—C-314
- Meters, Monitoring/Measuring, Line Voltage Meter (0800-1860), TEST & MEASUREMENT EQUIPMENT & SUPPLIES—C-314
- Meters, Monitoring/Measuring, Modular Test Sets (0800-1880), TEST & MEASUREMENT EQUIPMENT & SUPPLIES—C-314
- Meters, Monitoring/Measuring, Peak Program (0800-1900), TEST & MEASUREMENT EQUIPMENT & SUPPLIES—C-314
- Meters, Monitoring/Measuring, Semiconductor Testers (0800-1960), TEST & MEASUREMENT EQUIPMENT & SUPPLIES—C-314
- Meters, Monitoring/Measuring, TRF Meter (0800-1940), TEST & MEASUREMENT EQUIPMENT & SUPPLIES—C-314
- Meters, Monitoring/Measuring, Video Level Meters (0800-1980), TEST & MEASUREMENT EQUIPMENT & SUPPLIES—C-314
- Meters, Monitoring/Measuring, Video Modulation Meters (0800-1990), TEST & MEASUREMENT EQUIPMENT & SUPPLIES—C-314

- Meters, Monitoring/Measuring, Video Noise Meters (0800-2000), TEST & MEASUREMENT EQUIPMENT & SUPPLIES—C-314
- Meters, Monitoring/Measuring, VTVMs (0800-2040), TEST & MEASUREMENT EQUIPMENT & SUPPLIES—C-314
- Meters, Monitoring/Measuring, Vu Meters (0800-2060), TEST & MEASUREMENT EQUIPMENT & SUPPLIES—C-314
- Meters, Multimeters (0800-2120), TEST & MEASUREMENT EQUIPMENT & SUPPLIES—C-314
- Meters, Noise, Video Test Equipment (0800-2660), TEST & MEASUREMENT EQUIPMENT & SUPPLIES—C-315
- Meters, Phase Angle (0800-2180), TEST & MEASUREMENT EQUIPMENT & SUPPLIES—C-314
- Meters, Phase, RF Test Equipment (0800-2380), TEST & MEASUREMENT EQUIPMENT & SUPPLIES—C-315
- Meters, Power & VSWR (0800-2780), TEST & MEASUREMENT EQUIPMENT & SUPPLIES—C-316
- Meters, Power, Wattmeters, RF Test Equipment (0800-2400), TEST & MEASUREMENT EQUIPMENT & SUPPLIES—C-315
- Meters, RF Test Equipment, AM Field Intensity Meters (0800-2220), TEST & MEASUREMENT EQUIPMENT & SUPPLIES—C-315
- Meters, Signal Level, Cable Test Equipment (0800-0580), TEST & MEASUREMENT EQUIPMENT & SUPPLIES—C-311
- Meters, Sound Level (0770-5460), STUDIO EQUIPMENT & SUPPLIES—C-304
- Meters, TV Field Intensity, RF Test Equipment (0800-2440), TEST & MEASUREMENT EQUIPMENT & SUPPLIES—C-315
- Meters, Voltmeters (0800-2760), TEST & MEASUREMENT EQUIPMENT & SUPPLIES—C-316
- Meters, VSWR & Power (0800-2780), TEST & MEASUREMENT EQUIPMENT & SUPPLIES—C-316
- MF Receiving Antennas (0100-0580), ANTENNAS, TOWERS & EQUIPMENT—C-195
- Mic Mixers (1 output) (0710-2360), STUDIO EQUIPMENT & SUPPLIES—C-273
- Microphone Cable (0310-0200), CABLE EQUIPMENT & SUPPLIES—C-213
- Microphone Cable Reels (0710-3760), STUDIO EQUIPMENT & SUPPLIES—C-276
- Microphone Dollies (0710-3780), STUDIO EQUIPMENT & SUPPLIES—C-276
- Microphone Flexible/Mobile Holder (0710-3800), STUDIO EQUIPMENT & SUPPLIES—C-276
- Microphone Preamps (0710-0300), STUDIO EQUIPMENT & SUPPLIES—C-268
- Microphones (0710-3820), STUDIO EQUIPMENT & SUPPLIES—C-277
- Microphones & Accessories (0710-3700), STUDIO EQUIPMENT & SUPPLIES—C-276
- Microphones Stands & Booms (0710-3720), STUDIO EQUIPMENT & SUPPLIES—C-276
- Microphones, Cable (0710-3740), STUDIO EQUIPMENT & SUPPLIES—C-276
- Microphones, Condenser (0710-3840), STUDIO EQUIPMENT & SUPPLIES—C-277
- Microphones, Dynamic (0710-3860), STUDIO EQUIPMENT & SUPPLIES—C-277
- Microphones, Electret/Condenser (0710-3880), STUDIO EQUIPMENT & SUPPLIES—C-277
- Microphones, Hand Held (0710-3900), STUDIO EQUIPMENT & SUPPLIES—C-277
- Microphones, Lapel (0710-3920), STUDIO EQUIPMENT & SUPPLIES—C-277
- Microphones, Lavalier (0710-3940), STUDIO EQUIPMENT & SUPPLIES—C-277
- Microphones, Mixers (0710-4100), STUDIO EQUIPMENT & SUPPLIES—C-277
- Microphones, Modular Capsule (0710-3960), STUDIO EQUIPMENT & SUPPLIES—C-277
- Microphones, Parabolic (0710-3980), STUDIO EQUIPMENT & SUPPLIES—C-277
- Microphones, PZM (0710-4000), STUDIO EQUIPMENT & SUPPLIES—C-277
- Microphones, RF (0710-4040), STUDIO EQUIPMENT & SUPPLIES—C-277
- Microphones, Ribbon (0710-4020), STUDIO EQUIPMENT & SUPPLIES—C-277
- Microphones, Shotgun (0710-4060), STUDIO EQUIPMENT & SUPPLIES—C-277
- Microphones, Splitters (0710-4120), STUDIO EQUIPMENT & SUPPLIES—C-277
- Microphones, Wireless (0710-4080), STUDIO EQUIPMENT & SUPPLIES—C-277
- Microprocessor CCU Components, Stand Alone, Cameras & Accessories (0770-0980), STUDIO EQUIPMENT & SUPPLIES—C-294
- Microprocessor-Controlled Production Switchers, Automated (0770-4300), STUDIO EQUIPMENT & SUPPLIES—C-302
- Microwave Antenna Alignment Systems (0100-0060), ANTENNAS, TOWERS & EQUIPMENT—C-193
- Microwave Antennas (0500-0180), MDS/MICROWAVE EQUIPMENT & SUPPLIES—C-228
- Microwave Attenuators (0800-0140), TEST & MEASUREMENT EQUIPMENT & SUPPLIES—C-310
- Microwave Communications Systems (0210-0400), BROADCAST EQUIPMENT—C-204
- Microwave Detectors (0800-0900), TEST & MEASUREMENT EQUIPMENT & SUPPLIES—C-312
- Microwave Downconverters (0500-0220), MDS/MICROWAVE EQUIPMENT & SUPPLIES—C-228
- Microwave Equipment (0500-0140), MDS/MICROWAVE EQUIPMENT & SUPPLIES—C-228
- Microwave Equipment, Airborne (0500-0160), MDS/MICROWAVE EQUIPMENT & SUPPLIES—C-228
- Microwave Equipment, Intercity (0500-0280), MDS/MICROWAVE EQUIPMENT & SUPPLIES—C-229
- Microwave Equipment, Maintenance (0600-1040), SERVICES—C-244
- Microwave Equipment, Portable ENG (0500-0300), MDS/MICROWAVE EQUIPMENT & SUPPLIES—C-229
- Microwave Feed Systems (0500-0240), MDS/MICROWAVE EQUIPMENT & SUPPLIES—C-228
- Microwave Filters (0500-0260), MDS/MICROWAVE EQUIPMENT & SUPPLIES—C-228
- Microwave Portable Transmitting Antennas (0100-0820), ANTENNAS, TOWERS & EQUIPMENT—C-197
- Microwave Preamplifiers (0500-0320), MDS/MICROWAVE EQUIPMENT & SUPPLIES—C-229
- Microwave Radomes (0500-0340), MDS/MICROWAVE EQUIPMENT & SUPPLIES—C-229
- Microwave Radomes, Heated (0500-0360), MDS/MICROWAVE EQUIPMENT & SUPPLIES—C-229
- Microwave Radomes, Unheated (0500-0380), MDS/MICROWAVE EQUIPMENT & SUPPLIES—C-229
- Microwave Receivers (0500-0400), MDS/MICROWAVE EQUIPMENT & SUPPLIES—C-229
- Microwave Receivers, Central (0500-0200), MDS/MICROWAVE EQUIPMENT & SUPPLIES—C-228
- Microwave Receiving Antennas (0100-0600), ANTENNAS, TOWERS & EQUIPMENT—C-195
- Microwave STLs (0750-0560), STUDIO EQUIPMENT & SUPPLIES—C-288
- Microwave Subcarrier Equipment (0500-0480), MDS/MICROWAVE EQUIPMENT & SUPPLIES—C-229
- Microwave Test Equipment (0800-2090), TEST & MEASUREMENT EQUIPMENT & SUPPLIES—C-314
- Microwave Test Equipment (see TEST & MEASUREMENT EQUIPMENT) (0500-0490), MDS/MICROWAVE EQUIPMENT & SUPPLIES—C-229
- Microwave Towers (0500-0420), MDS/MICROWAVE EQUIPMENT & SUPPLIES—C-229
- Microwave Transceivers (0500-0440), MDS/MICROWAVE EQUIPMENT & SUPPLIES—C-229
- Microwave Transmitters (0500-0460), MDS/MICROWAVE EQUIPMENT & SUPPLIES—C-229
- Microwave Transmitting Antennas (0100-0800), ANTENNAS, TOWERS & EQUIPMENT—C-196
- Mike (Announcers) With Headphones (0710-3280), STUDIO EQUIPMENT & SUPPLIES—C-276
- Mike Amplifiers (0710-0160), STUDIO EQUIPMENT & SUPPLIES—C-268
- Minority Programming (0610-0320), SERVICES—C-262
- Mixer Amplifiers (0710-0180), STUDIO EQUIPMENT & SUPPLIES—C-268
- Mixers, Mic (1 output) (0710-2360), STUDIO EQUIPMENT & SUPPLIES—C-273
- Mixers, Microphones & Accessories (0710-4100), STUDIO EQUIPMENT & SUPPLIES—C-277
- Mixing & Splitting Networks (0100-1340), ANTENNAS, TOWERS & EQUIPMENT—C-199
- Mixing Networks (0710-4640), STUDIO EQUIPMENT & SUPPLIES—C-278
- Mobile Equipment & Supplies (0750-0001), STUDIO EQUIPMENT & SUPPLIES—C-286
- Mobile Studios & Consoles (0750-0300), STUDIO EQUIPMENT & SUPPLIES—C-288
- Mobile Units (0750-0400), STUDIO EQUIPMENT & SUPPLIES—C-288
- Mobile Units & Vans (0750-0700), STUDIO EQUIPMENT & SUPPLIES—C-288
- Mobile Units & Vans, Vans With Ladders (0750-0740), STUDIO EQUIPMENT & SUPPLIES—C-288
- Mobile Units & Vans, Video Production (0750-0760), STUDIO EQUIPMENT & SUPPLIES—C-289
- Mobile Vehicle Construction Services (0600-1180), SERVICES—C-246
- Mobile/Flexible Microphone Holder (0710-3800), STUDIO EQUIPMENT & SUPPLIES—C-276
- Mobile/Studio, Compact Production Switchers (0770-4320), STUDIO EQUIPMENT & SUPPLIES—C-302
- Mobile Units & Vans, Eng/Reng Remote (0750-0720), STUDIO EQUIPMENT & SUPPLIES—C-288
- Modems (0400-0280), COMPUTER SYSTEMS & ACCESSORIES—C-226
- Modems, Analog (0400-0300), COMPUTER SYSTEMS & ACCESSORIES—C-226
- Modems, Digital (0400-0320), COMPUTER SYSTEMS & ACCESSORIES—C-226
- Modular Amplifier Stations (0330-0400), CABLE EQUIPMENT & SUPPLIES—C-217

Buyers Guide Product Index

- Modular Broadcast Mono Computer Systems (0400-0080), COMPUTER SYSTEMS & ACCESSORIES—C-226
- Modular Computer Systems, Broadcast Stereo (0400-0120), COMPUTER SYSTEMS & ACCESSORIES—C-226
- Modular News Studio Set Design Services (0600-1760), SERVICES—C-249
- Modular Test Sets, Measuring/Monitoring Meters (0800-1880), TEST & MEASUREMENT EQUIPMENT & SUPPLIES—C-314
- Modular, Capsule Microphones (0710-3960), STUDIO EQUIPMENT & SUPPLIES—C-277
- Modulation Controllers (0710-4140), STUDIO EQUIPMENT & SUPPLIES—C-278
- Modulation Controllers, Transmitter (0220-0500), BROADCAST EQUIPMENT—C-209
- Modulation Density Processing Equipment (0710-4160), STUDIO EQUIPMENT & SUPPLIES—C-278
- Modulation Meters, Audio, Measuring/Monitoring Meters (0800-1730), TEST & MEASUREMENT EQUIPMENT & SUPPLIES—C-314
- Modulation Meters, Video, Measuring/Monitoring Meters (0800-1990), TEST & MEASUREMENT EQUIPMENT & SUPPLIES—C-314
- Modulation Monitors, RF Test Equipment (0800-2360), TEST & MEASUREMENT EQUIPMENT & SUPPLIES—C-315
- Modulation Monitors-Audio & RF (0710-4420), STUDIO EQUIPMENT & SUPPLIES—C-278
- Modulation Transformers (0210-1640), BROADCAST EQUIPMENT—C-207
- Modulators (0100-1200), ANTENNAS, TOWERS & EQUIPMENT—C-198
- Modulators, FM (0710-4200), STUDIO EQUIPMENT & SUPPLIES—C-278
- Modulators, RF Power Equipment (0210-1060), BROADCAST EQUIPMENT—C-206
- Modulators, SCPC (0110-0255), ANTENNAS, TOWERS & EQUIPMENT—C-202
- Modulators, Stereo Multiplex (0710-4220), STUDIO EQUIPMENT & SUPPLIES—C-278
- Modulators, TV (0710-4240), STUDIO EQUIPMENT & SUPPLIES—C-278
- Molding Duct, Apartment Installation Equipment (0320-0060), CABLE EQUIPMENT & SUPPLIES—C-214
- Molding/Duct Systems-Underwater (0710-4260), STUDIO EQUIPMENT & SUPPLIES—C-278
- Monaural Audio Consoles (0710-0480), STUDIO EQUIPMENT & SUPPLIES—C-269
- Monaural Cartridge Systems (0710-2000), STUDIO EQUIPMENT & SUPPLIES—C-272
- Monitor Display Audio Level Indicators, Video (0710-0640), STUDIO EQUIPMENT & SUPPLIES—C-269
- Monitor Headphones, Audio (0710-0700), STUDIO EQUIPMENT & SUPPLIES—C-269
- Monitor Speakers, Audio (0710-0720), STUDIO EQUIPMENT & SUPPLIES—C-269
- Monitor Tubes, CRT (0760-1500), STUDIO EQUIPMENT & SUPPLIES—C-291
- Monitor, Power Amplifiers (0710-0140), STUDIO EQUIPMENT & SUPPLIES—C-267
- Monitor-Based Teleprompters (0720-0180), STUDIO EQUIPMENT & SUPPLIES—C-281
- Monitoring Test Equipment, Log Printers (0800-1580), TEST & MEASUREMENT EQUIPMENT & SUPPLIES—C-313
- Monitoring Test Equipment, Logging (0800-1520), TEST & MEASUREMENT EQUIPMENT & SUPPLIES—C-313
- Monitoring Test Equipment, Logging, Chart Recorders (0800-1560), TEST & MEASUREMENT EQUIPMENT & SUPPLIES—C-313
- Monitoring Test Equipment, Logging, Radio Monitors (0800-1600), TEST & MEASUREMENT EQUIPMENT & SUPPLIES—C-313
- Monitoring Test Equipment, Logging, Status, Alarm Indicators (0800-1620), TEST & MEASUREMENT EQUIPMENT & SUPPLIES—C-313
- Monitoring Test Equipment, Logging, TV Monitors (0800-1660), TEST & MEASUREMENT EQUIPMENT & SUPPLIES—C-313
- Monitoring Test Equipment, Tape-Based Loggers (0800-1640), TEST & MEASUREMENT EQUIPMENT & SUPPLIES—C-313
- Monitoring, Broadcast (0600-0270), SERVICES—C-232
- Monitoring/Measuring Meters (0800-1700), TEST & MEASUREMENT EQUIPMENT & SUPPLIES—C-313
- Monitoring/Measuring Meters, Antenna Base Meter (0800-1720), TEST & MEASUREMENT EQUIPMENT & SUPPLIES—C-314
- Monitoring/Measuring Meters, Audio Modulation Meters (0800-1730), TEST & MEASUREMENT EQUIPMENT & SUPPLIES—C-314
- Monitoring/Measuring Meters, Audio Voltmeters (0800-2020), TEST & MEASUREMENT EQUIPMENT & SUPPLIES—C-314
- Monitoring/Measuring Meters, Coherent Detector (0800-1740), TEST & MEASUREMENT EQUIPMENT & SUPPLIES—C-314
- Monitoring/Measuring Meters, Digital Multimeter (0800-1760), TEST & MEASUREMENT EQUIPMENT & SUPPLIES—C-314
- Monitoring/Measuring Meters, Digital Panel Meters (0800-1780), TEST & MEASUREMENT EQUIPMENT & SUPPLIES—C-314
- Monitoring/Measuring Meters, Grid DIP Meters (0800-1800), TEST & MEASUREMENT EQUIPMENT & SUPPLIES—C-314
- Monitoring/Measuring Meters, IC Testers (0800-1820), TEST & MEASUREMENT EQUIPMENT & SUPPLIES—C-314
- Monitoring/Measuring Meters, Line Voltage Meter (0800-1860), TEST & MEASUREMENT EQUIPMENT & SUPPLIES—C-314
- Monitoring/Measuring Meters, Modular Test Sets (0800-1880), TEST & MEASUREMENT EQUIPMENT & SUPPLIES—C-314
- Monitoring/Measuring Meters, Peak Program (0800-1900), TEST & MEASUREMENT EQUIPMENT & SUPPLIES—C-314
- Monitoring/Measuring Meters, Semiconductor Testers (0800-1960), TEST & MEASUREMENT EQUIPMENT & SUPPLIES—C-314
- Monitoring/Measuring Meters, TRF Meter (0800-1940), TEST & MEASUREMENT EQUIPMENT & SUPPLIES—C-314
- Monitoring/Measuring Meters, Video Level Meters (0800-1980), TEST & MEASUREMENT EQUIPMENT & SUPPLIES—C-314
- Monitoring/Measuring Meters, Video Modulation Meters (0800-1990), TEST & MEASUREMENT EQUIPMENT & SUPPLIES—C-314
- Monitoring/Measuring Meters, Video Noise Meters (0800-2000), TEST & MEASUREMENT EQUIPMENT & SUPPLIES—C-314
- Monitoring/Measuring Meters, VTVMs (0800-2040), TEST & MEASUREMENT EQUIPMENT & SUPPLIES—C-314
- Monitoring/Measuring Meters, Vu Meters (0800-2060), TEST & MEASUREMENT EQUIPMENT & SUPPLIES—C-314
- Monitors (0770-3880), STUDIO EQUIPMENT & SUPPLIES—C-301
- Monitors, Antenna, RF Test Equipment (0800-2240), TEST & MEASUREMENT EQUIPMENT & SUPPLIES—C-315
- Monitors, Audio (0710-0680), STUDIO EQUIPMENT & SUPPLIES—C-269
- Monitors, B & W (0770-3900), STUDIO EQUIPMENT & SUPPLIES—C-301
- Monitors, B & W, Rack (0770-3920), STUDIO EQUIPMENT & SUPPLIES—C-301
- Monitors, B & W, Standalone (0770-3940), STUDIO EQUIPMENT & SUPPLIES—C-301
- Monitors, Color (0770-3960), STUDIO EQUIPMENT & SUPPLIES—C-301
- Monitors, Color, Rack (0770-3980), STUDIO EQUIPMENT & SUPPLIES—C-301
- Monitors, Color, Standalone (0770-4000), STUDIO EQUIPMENT & SUPPLIES—C-301
- Monitors, Modulation, RF Test Equipment (0800-2360), TEST & MEASUREMENT EQUIPMENT & SUPPLIES—C-315
- Monitors, Pulse Cross (0770-4020), STUDIO EQUIPMENT & SUPPLIES—C-301
- Monitors, Video Projector (0770-7240), STUDIO EQUIPMENT & SUPPLIES—C-308
- Monitors, Waveform (0770-4060), STUDIO EQUIPMENT & SUPPLIES—C-301
- Monitors, waveform, Video Test Equipment (0800-2740), TEST & MEASUREMENT EQUIPMENT & SUPPLIES—C-316
- Monitors-Audio & RF (0710-4280), STUDIO EQUIPMENT & SUPPLIES—C-278
- Monitors-Audio & RF, AM System (0710-4300), STUDIO EQUIPMENT & SUPPLIES—C-278
- Monitors-Audio & RF, Antenna (0710-4320), STUDIO EQUIPMENT & SUPPLIES—C-278
- Monitors-Audio & RF, Base Current/Ant Sampling (0710-4340), STUDIO EQUIPMENT & SUPPLIES—C-278
- Monitors-Audio & RF, Directional (0710-4360), STUDIO EQUIPMENT & SUPPLIES—C-278
- Monitors-Audio & RF, FM (0710-4400), STUDIO EQUIPMENT & SUPPLIES—C-278
- Monitors-Audio & RF, Frequency (0710-4380), STUDIO EQUIPMENT & SUPPLIES—C-278
- Monitors-Audio & RF, Modulation (0710-4420), STUDIO EQUIPMENT & SUPPLIES—C-278
- Monitors-Audio & RF, Phase (0710-4440), STUDIO EQUIPMENT & SUPPLIES—C-278
- Monitors-Audio & RF, Power (0710-4460), STUDIO EQUIPMENT & SUPPLIES—C-278
- Monitors-Audio & RF, Program (0710-4480), STUDIO EQUIPMENT & SUPPLIES—C-278
- Monitors-Audio & RF, RF Level (0710-4500), STUDIO EQUIPMENT & SUPPLIES—C-278
- Monitors-Audio & RF, SCA (0710-4520), STUDIO EQUIPMENT & SUPPLIES—C-278
- Monitors-Audio & RF, TV Aural (0710-4540), STUDIO EQUIPMENT & SUPPLIES—C-278
- Monitors/Receivers (0770-4040), STUDIO EQUIPMENT & SUPPLIES—C-301
- Mono Headphones (0710-3240), STUDIO EQUIPMENT & SUPPLIES—C-275
- Mono Studio (3+ outputs)-mono (0710-2400), STUDIO EQUIPMENT & SUPPLIES—C-273
- Mono, Cartridges (Tape) (0770-1840), STUDIO EQUIPMENT & SUPPLIES—C-296
- Monochrome Portable Cameras (0770-0760), STUDIO EQUIPMENT & SUPPLIES—C-294
- Monochrome Studio Cameras (0770-0860), STUDIO EQUIPMENT & SUPPLIES—C-294
- Motion Controls, Audio Tape Equipment & Accessories (0710-1360), STUDIO EQUIPMENT & SUPPLIES—C-271
- Motion Picture Camera Lenses, 8mm (0730-0660), STUDIO EQUIPMENT & SUPPLIES—C-283
- Motion Picture Cameras & Supplies (0730-0620), STUDIO EQUIPMENT & SUPPLIES—C-283
- Motion Picture Cameras & Supplies, 16mm, Lenses (0730-0700), STUDIO EQUIPMENT & SUPPLIES—C-283

- Motion Picture Cameras & Supplies, Cans (0730-0760), STUDIO EQUIPMENT & SUPPLIES—C-283
- Motion Picture Cameras & Supplies, Reels (0730-0780), STUDIO EQUIPMENT & SUPPLIES—C-283
- Motion Picture Cameras, 35mm (0730-0720), STUDIO EQUIPMENT & SUPPLIES—C-283
- Motion Picture Cameras, 35mm, Lenses (0730-0740), STUDIO EQUIPMENT & SUPPLIES—C-283
- Motion Picture Cameras, 8mm (0730-0640), STUDIO EQUIPMENT & SUPPLIES—C-283
- Motion Picture Cameras, 16mm (0730-0680), STUDIO EQUIPMENT & SUPPLIES—C-283
- Motion Picture Features, Programming (0610-0340), SERVICES—C-262
- Motion Picture Film Processors (0730-0790), STUDIO EQUIPMENT & SUPPLIES—C-283
- Motion Picture Lenses (see Motion Picture Cameras & Accessories) (0730-0610), STUDIO EQUIPMENT & SUPPLIES—C-283
- Motion Picture Projectors (0730-0800), STUDIO EQUIPMENT & SUPPLIES—C-283
- Motion Picture Projectors, 35mm (0730-0860), STUDIO EQUIPMENT & SUPPLIES—C-283
- Motion Picture Projectors, 8mm (0730-0820), STUDIO EQUIPMENT & SUPPLIES—C-283
- Motion Picture Projectors, Forward Throw (0730-0880), STUDIO EQUIPMENT & SUPPLIES—C-283
- Motion Picture Projectors, 16mm (0730-0840), STUDIO EQUIPMENT & SUPPLIES—C-283
- Motion Picture Projectors, Rear Screen (0730-0900), STUDIO EQUIPMENT & SUPPLIES—C-283
- Motion Picture Shorts, Programming (0610-0360), SERVICES—C-262
- Motors, Tape Recorder Parts & Accessories (0710-5760), STUDIO EQUIPMENT & SUPPLIES—C-280
- Motors, Videotape Recorders (0770-4820), STUDIO EQUIPMENT & SUPPLIES—C-303
- Mounting Heads, Mounts, Carrying Systems, Camera Accessories (0770-1360), STUDIO EQUIPMENT & SUPPLIES—C-295
- Mounting/Stabilizing Equipment, Airborne, Camera Accessories (0770-1220), STUDIO EQUIPMENT & SUPPLIES—C-295
- Mounting/Stabilizing, Airborne, Film Equipment (0730-0080), STUDIO EQUIPMENT & SUPPLIES—C-281
- Mounts, Camera Mounts & Accessories (0730-0060), STUDIO EQUIPMENT & SUPPLIES—C-281
- Mounts, Carrying Systems & Accessories, Cameras (0770-1200), STUDIO EQUIPMENT & SUPPLIES—C-295
- Mounts, Carrying Systems, Booms, Camera (0770-1240), STUDIO EQUIPMENT & SUPPLIES—C-295
- Mounts, Carrying Systems, Camera Accessories, Cranes (0770-1280), STUDIO EQUIPMENT & SUPPLIES—C-295
- Mounts, Carrying Systems, Dollies, Camera Accessories (0770-1300), STUDIO EQUIPMENT & SUPPLIES—C-295
- Mounts, Carrying Systems, ENG Braces, Camera Accessories (0770-1320), STUDIO EQUIPMENT & SUPPLIES—C-295
- Mounts, Carrying Systems, Mounting Heads, Camera Accessories (0770-1360), STUDIO EQUIPMENT & SUPPLIES—C-295
- Mounts, Carrying Systems, Pan & Tilt Heads, Camera Accessories (0770-1380), STUDIO EQUIPMENT & SUPPLIES—C-295
- Mounts, Carrying Systems, Pedestals, Camera Accessories (0770-1420), STUDIO EQUIPMENT & SUPPLIES—C-295
- Mounts, Carrying Systems, Pods, Camera Accessories (0770-1440), STUDIO EQUIPMENT & SUPPLIES—C-295
- Mounts, Carrying Systems, Remote Controls, Camera Accessories (0770-1480), STUDIO EQUIPMENT & SUPPLIES—C-295
- Mounts, Carrying Systems, Stabilizing Pan & Tilt Heads, Camera Access (0770-1400), STUDIO EQUIPMENT & SUPPLIES—C-295
- Mounts, Carrying Systems, Tripods, Camera Accessories (0770-1460), STUDIO EQUIPMENT & SUPPLIES—C-295
- Multi-Phase/VIRS Inserters (0800-2140), TEST & MEASUREMENT EQUIPMENT & SUPPLIES—C-314
- Multi-Track Reels, Tape Recorders & Accessories (0710-5920), STUDIO EQUIPMENT & SUPPLIES—C-280
- Multi-Trap Enclosures, Apartment Installation Equipment (0320-0080), CABLE EQUIPMENT & SUPPLIES—C-214
- Multibeam Antennas, Satellite Earth Station (0110-0140), ANTENNAS, TOWERS & EQUIPMENT—C-201
- Multiburst Sync Generators, Video Signal Processing Equipment (0770-7520), STUDIO EQUIPMENT & SUPPLIES—C-308
- Multicarrier Systems (0710-4560), STUDIO EQUIPMENT & SUPPLIES—C-278
- Multideck Cart Players/Recorders (0710-2140), STUDIO EQUIPMENT & SUPPLIES—C-273
- Multimeter, Digital (0800-1760), TEST & MEASUREMENT EQUIPMENT & SUPPLIES—C-314
- Multimeters (0800-2120), TEST & MEASUREMENT EQUIPMENT & SUPPLIES—C-314
- Multiple Access Controllers (0770-4080), STUDIO EQUIPMENT & SUPPLIES—C-301
- Multiple Deck Cart Machines (0710-1800), STUDIO EQUIPMENT & SUPPLIES—C-272
- Multiple Deck, Cassette Players/Recorders (0710-2280), STUDIO EQUIPMENT & SUPPLIES—C-273
- Multiplex Communications Systems (0210-0420), BROADCAST EQUIPMENT—C-204
- Multiplex, Stereo, Modulators (0710-4220), STUDIO EQUIPMENT & SUPPLIES—C-278
- Multiplexer (0710-4580), STUDIO EQUIPMENT & SUPPLIES—C-278
- Multiplexers (0210-0800), BROADCAST EQUIPMENT—C-205
- Multiplexers & Projectors, Film Chains (0730-0580), STUDIO EQUIPMENT & SUPPLIES—C-283
- Multiplexers, Optical, Telecine Equipment & Accessories (0770-6400), STUDIO EQUIPMENT & SUPPLIES—C-306
- Multisource Editors, Post-Production Equipment (0770-4160), STUDIO EQUIPMENT & SUPPLIES—C-302
- Multitap, Taps, Transmission Line (0370-0480), CABLE EQUIPMENT & SUPPLIES—C-224
- Multitrack (0710-1540), STUDIO EQUIPMENT & SUPPLIES—C-271
- Music Library Services (0600-1200), SERVICES—C-246
- Music Synthesizers, Audio Processing Effects Equipment (0710-1000), STUDIO EQUIPMENT & SUPPLIES—C-270
- Music, Programming (0610-0380), SERVICES—C-263
- N**
- Needles, Turntables & Accessories (0710-6060), STUDIO EQUIPMENT & SUPPLIES—C-280
- Networks (0710-4600), STUDIO EQUIPMENT & SUPPLIES—C-278
- Networks, Audio Matching (0710-4620), STUDIO EQUIPMENT & SUPPLIES—C-278
- Networks, Mixing (0710-4640), STUDIO EQUIPMENT & SUPPLIES—C-278
- Networks, Phasing (0710-4660), STUDIO EQUIPMENT & SUPPLIES—C-278
- Networks, RF Matching (0710-4680), STUDIO EQUIPMENT & SUPPLIES—C-278
- News (0610-0040), SERVICES—C-255
- News Footage, Programming (0610-0410), SERVICES—C-263
- News Programming Equipment (0760-0140), STUDIO EQUIPMENT & SUPPLIES—C-289
- Newscipping, Electronic (0600-0680), SERVICES—C-237
- Newspaper Brokerage Services (0600-0289), SERVICES—C-232
- Newsreels, Programming (0610-0400), SERVICES—C-263
- Newsroom Computer Systems (0400-0140), COMPUTER SYSTEMS & ACCESSORIES—C-226
- Newsroom Computers (see COMPUTERS & ACCESSORIES) (0770-2150), STUDIO EQUIPMENT & SUPPLIES—C-296
- Nicad Batteries (0750-0100), STUDIO EQUIPMENT & SUPPLIES—C-287
- Nicad Batteries, Power Supplies (0760-0960), STUDIO EQUIPMENT & SUPPLIES—C-291
- Noise Meters, Video Test Equipment (0800-2660), TEST & MEASUREMENT EQUIPMENT & SUPPLIES—C-315
- Noise Meters, Video, Measuring/Monitoring Meters (0800-2000), TEST & MEASUREMENT EQUIPMENT & SUPPLIES—C-314
- Noise Reducers, Digital Processing Equipment (0770-2620), STUDIO EQUIPMENT & SUPPLIES—C-297
- Noise Reduction Equipment (0710-4700), STUDIO EQUIPMENT & SUPPLIES—C-278
- Noise Reduction Systems (0710-4720), STUDIO EQUIPMENT & SUPPLIES—C-278
- Noise Reduction Systems (see Digital Processing Equipment) (0770-4090), STUDIO EQUIPMENT & SUPPLIES—C-301
- Noise Reduction, Audio Processing Effects Equipment (0710-1020), STUDIO EQUIPMENT & SUPPLIES—C-270
- Non-Addressable Set-Top Converters (0330-0500), CABLE EQUIPMENT & SUPPLIES—C-218
- Non-Duplication Switchers (0100-1220), ANTENNAS, TOWERS & EQUIPMENT—C-199
- Nonadditive Keyers, Special Effects Equipment (0770-5660), STUDIO EQUIPMENT & SUPPLIES—C-304
- NTSC Encoders, Video Signal Processing Equipment (0770-7420), STUDIO EQUIPMENT & SUPPLIES—C-308
- NTSC Signal Test Generators (0800-1240), TEST & MEASUREMENT EQUIPMENT & SUPPLIES—C-313
- O**
- Off-Premise Set-Top Converters (0330-0520), CABLE EQUIPMENT & SUPPLIES—C-218
- One-Way Drop Equipment (0330-0280), CABLE EQUIPMENT & SUPPLIES—C-216
- Open Reel Video Tape (0770-6240), STUDIO EQUIPMENT & SUPPLIES—C-306
- Open Reels, Audio Tape Equipment & Accessories (0710-1380), STUDIO EQUIPMENT & SUPPLIES—C-271
- Open-End film commercials (0610-0420), SERVICES—C-263
- Open-Reel Tape Decks (see Audio Tape Equipment) (0710-4730), STUDIO EQUIPMENT & SUPPLIES—C-278

Buyers Guide Product Index

- Operating/Management Systems, Cable (0350-0040), CABLE EQUIPMENT & SUPPLIES—C-220
- Operations Analysis Services (0600-1250), SERVICES—C-246
- Optical Demodulators (0770-2440), STUDIO EQUIPMENT & SUPPLIES—C-297
- Optical Fiber Cable (0370-0320), CABLE EQUIPMENT & SUPPLIES—C-223
- Optical Fiber Connectors & Fittings (0370-0180), CABLE EQUIPMENT & SUPPLIES—C-223
- Optical Multiplexers, Telecine Equipment & Accessories (0770-6400), STUDIO EQUIPMENT & SUPPLIES—C-306
- Oscillators, Tone (0710-4740), STUDIO EQUIPMENT & SUPPLIES—C-278
- Oscilloscope Tubes, CRT (0760-1520), STUDIO EQUIPMENT & SUPPLIES—C-291
- Oscilloscopes (0800-2160), TEST & MEASUREMENT EQUIPMENT & SUPPLIES—C-314
- Output Controls, Transmitter (0220-0520), BROADCAST EQUIPMENT—C-210
- Output Displays, Video Line (0800-2640), TEST & MEASUREMENT EQUIPMENT & SUPPLIES—C-315
- P**
- Pack/Test Instruments, Batteries & Accessories (0750-0240), STUDIO EQUIPMENT & SUPPLIES—C-287
- Packs/Eng, Batteries & Accessories (0750-0200), STUDIO EQUIPMENT & SUPPLIES—C-287
- Packs/Lighting, Batteries & Accessories (0750-0220), STUDIO EQUIPMENT & SUPPLIES—C-287
- Pan & Tilt Heads, Film Equipment (0730-0240), STUDIO EQUIPMENT & SUPPLIES—C-282
- Pan & Tilt Heads, Mounts, Carrying Systems, Camera Accessories (0770-1380), STUDIO EQUIPMENT & SUPPLIES—C-295
- Pan & Tilt Heads, Remote Systems, Film Equipment (0730-0260), STUDIO EQUIPMENT & SUPPLIES—C-282
- Pan & Tilt Heads, Stabilizing, Mounts, Carrying Systems, Camera Access (0770-1400), STUDIO EQUIPMENT & SUPPLIES—C-295
- Panel Meters, Digital, Measuring/Monitoring Meters (0800-1780), TEST & MEASUREMENT EQUIPMENT & SUPPLIES—C-314
- Panels, Audio Patch (0710-0740), STUDIO EQUIPMENT & SUPPLIES—C-269
- Panels, Jack (0760-0640), STUDIO EQUIPMENT & SUPPLIES—C-290
- Panels, Jack, Wired (0760-0660), STUDIO EQUIPMENT & SUPPLIES—C-290
- Parabolic Microphones (0710-3980), STUDIO EQUIPMENT & SUPPLIES—C-277
- Parallel Interface Machine Controls, Technical Automation (0770-3720), STUDIO EQUIPMENT & SUPPLIES—C-300
- Parametric Equalizers, Audio Processing Effects Equipment (0710-1040), STUDIO EQUIPMENT & SUPPLIES—C-270
- Parental Control Devices (0360-0180), CABLE EQUIPMENT & SUPPLIES—C-221
- Parts & Accessories, Tape Recorders (0710-5620), STUDIO EQUIPMENT & SUPPLIES—C-280
- Passive Reflectors (0100-1240), ANTENNAS, TOWERS & EQUIPMENT—C-199
- Patch Panel, Lighting & Power Equipment & Supplies (0740-0120), STUDIO EQUIPMENT & SUPPLIES—C-284
- Patch Panels, Audio (0710-0740), STUDIO EQUIPMENT & SUPPLIES—C-269
- Pattern Generators, Color (0770-3280), STUDIO EQUIPMENT & SUPPLIES—C-299
- Pay Cable Systems, Security Equipment (0360-0200), CABLE EQUIPMENT & SUPPLIES—C-221
- Pay Cable, Programming (0610-0440), SERVICES—C-263
- Pay Programming, Stand-Alone (0610-0540), SERVICES—C-265
- Pay TV Decoders (0310-0280), CABLE EQUIPMENT & SUPPLIES—C-213
- Pay TV Encoders (0310-0300), CABLE EQUIPMENT & SUPPLIES—C-213
- Pay TV Equipment (0310-0260), CABLE EQUIPMENT & SUPPLIES—C-213
- Pay TV, Pay-Per-View Systems (0310-0320), CABLE EQUIPMENT & SUPPLIES—C-213
- Pay-Per-View Systems (0310-0320), CABLE EQUIPMENT & SUPPLIES—C-213
- Peak Limiting Amplifiers (RF) (0210-0140), BROADCAST EQUIPMENT—C-203
- Peak Limiting, AM Amplifiers (0710-0200), STUDIO EQUIPMENT & SUPPLIES—C-268
- Peak Limiting, FM Amplifiers (0710-0220), STUDIO EQUIPMENT & SUPPLIES—C-268
- Peak Program, Measuring/Monitoring Meters (0800-1900), TEST & MEASUREMENT EQUIPMENT & SUPPLIES—C-314
- Pedestal Housings (0340-0060), CABLE EQUIPMENT & SUPPLIES—C-219
- Pedestal Taps, Transmission Line (0370-0500), CABLE EQUIPMENT & SUPPLIES—C-224
- Pedestals (0760-0840), STUDIO EQUIPMENT & SUPPLIES—C-290
- Pedestals, Film Equipment (0730-0280), STUDIO EQUIPMENT & SUPPLIES—C-282
- Pedestals, Mounts, Carrying Systems, Camera Accessories (0770-1420), STUDIO EQUIPMENT & SUPPLIES—C-295
- Personnel Recruiting/Search Services (0600-1320), SERVICES—C-246
- Phase Angle Meters (0800-2180), TEST & MEASUREMENT EQUIPMENT & SUPPLIES—C-314
- Phase Control Matrixing Cart Players/Recorders (0710-2160), STUDIO EQUIPMENT & SUPPLIES—C-273
- Phase Controllers, Automatic (0710-4760), STUDIO EQUIPMENT & SUPPLIES—C-278
- Phase Converters (0710-4780), STUDIO EQUIPMENT & SUPPLIES—C-278
- Phase Corrector Cart (0710-4800), STUDIO EQUIPMENT & SUPPLIES—C-278
- Phase Correctors, Cart (0770-4100), STUDIO EQUIPMENT & SUPPLIES—C-301
- Phase Enhancers, Stereo (0710-2940), STUDIO EQUIPMENT & SUPPLIES—C-275
- Phase Meter, Burst (0800-0360), TEST & MEASUREMENT EQUIPMENT & SUPPLIES—C-311
- Phase Meters, Burst, Video Test Equipment (0800-2600), TEST & MEASUREMENT EQUIPMENT & SUPPLIES—C-315
- Phase Meters, RF Test Equipment (0800-2380), TEST & MEASUREMENT EQUIPMENT & SUPPLIES—C-315
- Phase Monitors-Audio & RF (0710-4440), STUDIO EQUIPMENT & SUPPLIES—C-278
- Phase/Gain Meters, Diff., Video Test Equipment (0800-2620), TEST & MEASUREMENT EQUIPMENT & SUPPLIES—C-315
- Phase/Gain Sets, Differential (0800-0980), TEST & MEASUREMENT EQUIPMENT & SUPPLIES—C-312
- Phasing & Branching Systems, AM (0210-0020), BROADCAST EQUIPMENT—C-203
- Phasing Networks (0710-4660), STUDIO EQUIPMENT & SUPPLIES—C-278
- Phasing Networks, RF Power Equipment (0210-1080), BROADCAST EQUIPMENT—C-206
- Phasing/Branching Systems, Antenna Accessories (0100-0300), ANTENNAS, TOWERS & EQUIPMENT—C-194
- Phono Cartridges, Disc Playing Equipment (0710-2600), STUDIO EQUIPMENT & SUPPLIES—C-274
- Phono Cartridges, Disc Playing Equipment (see Amplifiers) (0710-2610), STUDIO EQUIPMENT & SUPPLIES—C-274
- Phono Cartridges, Turntables & Accessories (0710-6080), STUDIO EQUIPMENT & SUPPLIES—C-280
- Phono Preamps (0710-0340), STUDIO EQUIPMENT & SUPPLIES—C-268
- Pickup Arms, Disc Playing Equipment (0710-2620), STUDIO EQUIPMENT & SUPPLIES—C-274
- Pickup Tubes, Cameras & Accessories (0770-0960), STUDIO EQUIPMENT & SUPPLIES—C-294
- Pickup Tubes, Lenses & Accessories (0770-1110), STUDIO EQUIPMENT & SUPPLIES—C-295
- Plate Transformers (0210-1660), BROADCAST EQUIPMENT—C-207
- Platforms & Bucket Lifts (0750-0260), STUDIO EQUIPMENT & SUPPLIES—C-287
- Play Kit, Extended, Recorders, Videotape (0770-4600), STUDIO EQUIPMENT & SUPPLIES—C-303
- Playback Heads, Audio (0710-3440), STUDIO EQUIPMENT & SUPPLIES—C-276
- Players/Recorders, Cart, Multideck (0710-2140), STUDIO EQUIPMENT & SUPPLIES—C-273
- Players/Recorders, Cart, Phase Control Matrixing (0710-2160), STUDIO EQUIPMENT & SUPPLIES—C-273
- Players/Recorders, Cart, Single Deck (0710-2180), STUDIO EQUIPMENT & SUPPLIES—C-273
- Players/Recorders, Cart, Time Delay (0710-2200), STUDIO EQUIPMENT & SUPPLIES—C-273
- Players/Recorders, Cassette (0710-2220), STUDIO EQUIPMENT & SUPPLIES—C-273
- Players/Recorders, Cassette, Dual Deck (0710-2240), STUDIO EQUIPMENT & SUPPLIES—C-273
- Players/Recorders, Cassette, Duplication Machine (0710-2260), STUDIO EQUIPMENT & SUPPLIES—C-273
- Players/Recorders, Cassette, Multiple Deck (0710-2280), STUDIO EQUIPMENT & SUPPLIES—C-273
- Players/Recorders, Cassette, Single Deck (0710-2300), STUDIO EQUIPMENT & SUPPLIES—C-273
- Plugs, Connector, Lighting Accessories (0740-0220), STUDIO EQUIPMENT & SUPPLIES—C-285
- Pods, Mounts, Carrying Systems, Camera Accessories (0770-1440), STUDIO EQUIPMENT & SUPPLIES—C-295
- Pole Line Hardware (0100-1260), ANTENNAS, TOWERS & EQUIPMENT—C-199
- Poles & Crossarms (0100-1280), ANTENNAS, TOWERS & EQUIPMENT—C-199
- Portable ATR Tape Decks, Audio Tape Equipment & Accessories (0710-1560), STUDIO EQUIPMENT & SUPPLIES—C-272
- Portable Cameras (0770-0720), STUDIO EQUIPMENT & SUPPLIES—C-294
- Portable Cameras, Color (0770-0740), STUDIO EQUIPMENT & SUPPLIES—C-294
- Portable Cameras, Monochrome (0770-0760), STUDIO EQUIPMENT & SUPPLIES—C-294

- Portable Computer Systems For Remotes (0400-0160), COMPUTER SYSTEMS & ACCESSORIES—C-226
- Portable Consoles (0710-2380), STUDIO EQUIPMENT & SUPPLIES—C-273
- Portable ENG Microwave Equipment (0500-0300), MDS/MICROWAVE EQUIPMENT & SUPPLIES—C-229
- Portable Equipment, Cases (0750-0280), STUDIO EQUIPMENT & SUPPLIES—C-287
- Portable Production Consoles (0750-0420), STUDIO EQUIPMENT & SUPPLIES—C-288
- Portable Production Switchers (0770-4360), STUDIO EQUIPMENT & SUPPLIES—C-302
- Portable Satellite Earth Stations (0110-0160), ANTENNAS, TOWERS & EQUIPMENT—C-201
- Portable Sound Systems (0710-5340), STUDIO EQUIPMENT & SUPPLIES—C-279
- Portable Towers (0100-1620), ANTENNAS, TOWERS & EQUIPMENT—C-200
- Portable/ENG Lights, Lighting & Power Equipment & Supplies (0740-0080), STUDIO EQUIPMENT & SUPPLIES—C-284
- Positioner/Compressors, Special Effects Equipment (0770-5520), STUDIO EQUIPMENT & SUPPLIES—C-304
- Post Production Consoles (0770-2240), STUDIO EQUIPMENT & SUPPLIES—C-297
- Post-Production Equipment (0770-4120), STUDIO EQUIPMENT & SUPPLIES—C-301
- Post-Production Equipment, Editor/Controllers (0770-4140), STUDIO EQUIPMENT & SUPPLIES—C-302
- Post-Production Equipment, Multisource Editors (0770-4160), STUDIO EQUIPMENT & SUPPLIES—C-302
- Post-Production Equipment, Proprietary Time Code Systems (0770-4180), STUDIO EQUIPMENT & SUPPLIES—C-302
- Post-Production Equipment, SMPTE Time Code Generators, Readers (0770-4200), STUDIO EQUIPMENT & SUPPLIES—C-302
- Post-Production Equipment, SMPTE Time Code Synchronizers (0770-4220), STUDIO EQUIPMENT & SUPPLIES—C-302
- Post-Production Facilities, Video (0600-2220), SERVICES—C-253
- Post-Production Switchers (0770-4380), STUDIO EQUIPMENT & SUPPLIES—C-302
- Post-Production, Audio Services (0600-0220), SERVICES—C-231
- Post-Production/Production Services (0600-1340), SERVICES—C-247
- Power & Lighting Equipment & Supplies (0740-0001), STUDIO EQUIPMENT & SUPPLIES—C-284
- Power & Lighting Equipment & Supplies, Hangers, Studio (0740-0040), STUDIO EQUIPMENT & SUPPLIES—C-284
- Power & Lighting Equipment & Supplies, Lights, HMI (0740-0060), STUDIO EQUIPMENT & SUPPLIES—C-284
- Power & Lighting Equipment & Supplies, Patch Panel (0740-0120), STUDIO EQUIPMENT & SUPPLIES—C-284
- Power & Lighting Equipment & Supplies, Portable/ENG Lights (0740-0080), STUDIO EQUIPMENT & SUPPLIES—C-284
- Power & Lighting Equipment & Supplies, Studio Lights (0740-0100), STUDIO EQUIPMENT & SUPPLIES—C-284
- Power & VSWR Meters (0800-2780), TEST & MEASUREMENT EQUIPMENT & SUPPLIES—C-316
- Power Amplifiers (0710-0240), STUDIO EQUIPMENT & SUPPLIES—C-268
- Power Amplifiers (RF) (0210-0160), BROADCAST EQUIPMENT—C-203
- Power Amplifiers, Monitor (0710-0140), STUDIO EQUIPMENT & SUPPLIES—C-267
- Power Attenuators (RF) (0210-0920), BROADCAST EQUIPMENT—C-205
- Power Belts (see Batteries & Accessories) (0750-0430), STUDIO EQUIPMENT & SUPPLIES—C-288
- Power Controllers (0760-0860), STUDIO EQUIPMENT & SUPPLIES—C-290
- Power Converters (RF) (0210-0960), BROADCAST EQUIPMENT—C-206
- Power Couplers (0330-0420), CABLE EQUIPMENT & SUPPLIES—C-217
- Power Diplexers (RF) (0210-0980), BROADCAST EQUIPMENT—C-206
- Power Dividers (0760-0900), STUDIO EQUIPMENT & SUPPLIES—C-290
- Power Dividers (RF) (0210-1100), BROADCAST EQUIPMENT—C-206
- Power Dividers, RF Power Equipment (0210-1100), BROADCAST EQUIPMENT—C-206
- Power Equipment (RF) (0210-0840), BROADCAST EQUIPMENT—C-205
- Power Equipment (RF), Carrier Current (0210-0940), BROADCAST EQUIPMENT—C-205
- Power Equipment (RF), FM exciters (0210-1020), BROADCAST EQUIPMENT—C-206
- Power Equipment (RF)-AM Exciters (0210-0860), BROADCAST EQUIPMENT—C-205
- Power Equipment Amplifiers (RF)-see Audio Equipment (0210-0900), BROADCAST EQUIPMENT—C-205
- Power Equipment Filters (RF) (0210-1000), BROADCAST EQUIPMENT—C-206
- Power Equipment Loads (RF) (0210-1040), BROADCAST EQUIPMENT—C-206
- Power Generators, Electric (0760-0600), STUDIO EQUIPMENT & SUPPLIES—C-290
- Power Generators, Power Supplies (0760-1060), STUDIO EQUIPMENT & SUPPLIES—C-291
- Power Meters (0500-0520), MDS/MICROWAVE EQUIPMENT & SUPPLIES—C-229
- Power Meters, Wattmeters, RF Test Equipment (0800-2400), TEST & MEASUREMENT EQUIPMENT & SUPPLIES—C-315
- Power Modulators (RF) (0210-1060), BROADCAST EQUIPMENT—C-206
- Power Monitors-Audio & RF (0710-4460), STUDIO EQUIPMENT & SUPPLIES—C-278
- Power Phasing Networks (RF) (0210-1080), BROADCAST EQUIPMENT—C-206
- Power Stereo Generators (RF) (0210-1160), BROADCAST EQUIPMENT—C-206
- Power Supplies (0330-0440), CABLE EQUIPMENT & SUPPLIES—C-218
- Power Supplies, AC Power Dividers (0760-0900), STUDIO EQUIPMENT & SUPPLIES—C-290
- Power Supplies, Batteries (0760-0920), STUDIO EQUIPMENT & SUPPLIES—C-290
- Power Supplies, Battery Chargers (0760-1000), STUDIO EQUIPMENT & SUPPLIES—C-291
- Power Supplies, Converters (0760-1020), STUDIO EQUIPMENT & SUPPLIES—C-291
- Power Supplies, Headend (0350-0160), CABLE EQUIPMENT & SUPPLIES—C-220
- Power Supplies, Headend Standby (0100-1360), ANTENNAS, TOWERS & EQUIPMENT—C-199
- Power Supplies, Inverters (0760-1040), STUDIO EQUIPMENT & SUPPLIES—C-291
- Power Supplies, Lead-Acid Batteries (0760-0940), STUDIO EQUIPMENT & SUPPLIES—C-291
- Power Supplies, Nicad Batteries (0760-0960), STUDIO EQUIPMENT & SUPPLIES—C-291
- Power Supplies, Power Generators (0760-1060), STUDIO EQUIPMENT & SUPPLIES—C-291
- Power Supplies, Silver-Zinc Batteries (0760-0980), STUDIO EQUIPMENT & SUPPLIES—C-291
- Power Supplies, Standby (0330-0560), CABLE EQUIPMENT & SUPPLIES—C-218
- Power Supplies/Cases (0770-4240), STUDIO EQUIPMENT & SUPPLIES—C-302
- Power Tubes (RF) (0210-1120), BROADCAST EQUIPMENT—C-206
- Power Tubes, RF Power Equipment (0210-1120), BROADCAST EQUIPMENT—C-206
- PPM Audio Level Indicators (0710-0620), STUDIO EQUIPMENT & SUPPLIES—C-269
- Pre-Assembled Equipment Housings (0340-0080), CABLE EQUIPMENT & SUPPLIES—C-220
- Pre-Wire Boxes, Apartment Installation Equipment (0320-0100), CABLE EQUIPMENT & SUPPLIES—C-214
- Pre-Wiring Construction, Apartment Services (0600-0420), SERVICES—C-234
- Preamp Modules For Consoles (0710-0320), STUDIO EQUIPMENT & SUPPLIES—C-268
- Preamplifiers (0770-0140), STUDIO EQUIPMENT & SUPPLIES—C-292
- Preamplifiers (see Amplifiers) (0710-4810), STUDIO EQUIPMENT & SUPPLIES—C-278
- Preamplifiers, Broadband (0100-0960), ANTENNAS, TOWERS & EQUIPMENT—C-197
- Preamplifiers, Microwave (0500-0320), MDS/MICROWAVE EQUIPMENT & SUPPLIES—C-229
- Preamplifiers, Satellite Earth Station (0110-0180), ANTENNAS, TOWERS & EQUIPMENT—C-201
- Preamplifiers, Single Channel (0100-1320), ANTENNAS, TOWERS & EQUIPMENT—C-199
- Preamplifiers-Video (see Amplifiers) (0770-4250), STUDIO EQUIPMENT & SUPPLIES—C-302
- Preamps (0710-0280), STUDIO EQUIPMENT & SUPPLIES—C-268
- Preamps, Microphone (0710-0300), STUDIO EQUIPMENT & SUPPLIES—C-268
- Preamps, Phono (0710-0340), STUDIO EQUIPMENT & SUPPLIES—C-268
- Preamps, Stereo (0710-0360), STUDIO EQUIPMENT & SUPPLIES—C-268
- Preamps, Turntable (0710-0380), STUDIO EQUIPMENT & SUPPLIES—C-268
- Prefab Scenery (0760-1260), STUDIO EQUIPMENT & SUPPLIES—C-291
- Prefabricated Equipment Buildings, Equipment (0350-0060), CABLE EQUIPMENT & SUPPLIES—C-220
- Presence Detectors, Video (0800-0960), TEST & MEASUREMENT EQUIPMENT & SUPPLIES—C-312
- Pressurization Equipment, Transmission Line (0370-0340), CABLE EQUIPMENT & SUPPLIES—C-223
- Pressurized Cable Transmission Lines (0310-0220), CABLE EQUIPMENT & SUPPLIES—C-213
- Printers (Video) Studio (0770-7260), STUDIO EQUIPMENT & SUPPLIES—C-308
- Pro Beta VCRs, VTRs & VCRs (0770-6960), STUDIO EQUIPMENT & SUPPLIES—C-307
- Pro VHS VCRs, VTRs & VCRs (0770-6940), STUDIO EQUIPMENT & SUPPLIES—C-307
- Proc Amplifiers (0770-0160), STUDIO EQUIPMENT & SUPPLIES—C-292
- Processing Amplifiers (0710-0400), STUDIO EQUIPMENT & SUPPLIES—C-268

Buyers Guide Product Index

- Processing Equipment, Audio (0710-0760), STUDIO EQUIPMENT & SUPPLIES—C-270
- Processing Equipment, Digital (0770-2480), STUDIO EQUIPMENT & SUPPLIES—C-297
- Processing Equipment, Digital TBCs (0770-2680), STUDIO EQUIPMENT & SUPPLIES—C-298
- Processing Equipment, Digital, Color Correctors (0770-2500), STUDIO EQUIPMENT & SUPPLIES—C-297
- Processing Equipment, Digital, Dual Channel TBCs (0770-2700), STUDIO EQUIPMENT & SUPPLIES—C-298
- Processing Equipment, Digital, Field Synchronizers (0770-2520), STUDIO EQUIPMENT & SUPPLIES—C-297
- Processing Equipment, Digital, Frame Synchronizers (0770-2540), STUDIO EQUIPMENT & SUPPLIES—C-297
- Processing Equipment, Digital, Framestores (0770-2560), STUDIO EQUIPMENT & SUPPLIES—C-297
- Processing Equipment, Digital, Image Enhancers (0770-2580), STUDIO EQUIPMENT & SUPPLIES—C-297
- Processing Equipment, Digital, Image Processors (0770-2600), STUDIO EQUIPMENT & SUPPLIES—C-297
- Processing Equipment, Digital, Noise Reducers (0770-2620), STUDIO EQUIPMENT & SUPPLIES—C-297
- Processing Equipment, Digital, Standards Converters (0770-2640), STUDIO EQUIPMENT & SUPPLIES—C-298
- Processing Equipment, Digital, TBC/Framestores (0770-2660), STUDIO EQUIPMENT & SUPPLIES—C-298
- Processing Equipment, Digital, Video Multiprocessors (0770-2720), STUDIO EQUIPMENT & SUPPLIES—C-298
- Processing Equipment, FM (0100-1080), ANTENNAS, TOWERS & EQUIPMENT—C-198
- Processing Equipment, Signal (0770-5260), STUDIO EQUIPMENT & SUPPLIES—C-304
- Processing Equipment, Video Signal (0770-7280), STUDIO EQUIPMENT & SUPPLIES—C-308
- Processor, Film (0600-0812), SERVICES—C-240
- Processors & Switchers (0100-1300), ANTENNAS, TOWERS & EQUIPMENT—C-199
- Processors, Audio (0710-4820), STUDIO EQUIPMENT & SUPPLIES—C-278
- Processors, FM, FM Sub-Carrier Converters (0220-0160), BROADCAST EQUIPMENT—C-209
- Producer, Film (0600-0813), SERVICES—C-240
- Production Consoles, Portable (0750-0420), STUDIO EQUIPMENT & SUPPLIES—C-288
- Production Consoles, Post (0770-2240), STUDIO EQUIPMENT & SUPPLIES—C-297
- Production Consoles, Studio (0770-2280), STUDIO EQUIPMENT & SUPPLIES—C-297
- Production Consoles, Studio, With Digital Effects (0770-2300), STUDIO EQUIPMENT & SUPPLIES—C-297
- Production Editing Systems, ENG/Field (0770-2860), STUDIO EQUIPMENT & SUPPLIES—C-298
- Production Editing Systems, Studio (0770-2880), STUDIO EQUIPMENT & SUPPLIES—C-298
- Production Equipment, Post (0770-4120), STUDIO EQUIPMENT & SUPPLIES—C-301
- Production Equipment, Post, Editor/Controllers (0770-4140), STUDIO EQUIPMENT & SUPPLIES—C-302
- Production Equipment, Post, Multisource Editors (0770-4160), STUDIO EQUIPMENT & SUPPLIES—C-302
- Production Equipment, Post, Proprietary Time Code Systems (0770-4180), STUDIO EQUIPMENT & SUPPLIES—C-302
- Production Equipment, Post, SMPTE Time Code Generators, Readers (0770-4200), STUDIO EQUIPMENT & SUPPLIES—C-302
- Production Equipment, Post, SMPTE Time Code Synchronizers (0770-4220), STUDIO EQUIPMENT & SUPPLIES—C-302
- Production Switchers (0770-4260), STUDIO EQUIPMENT & SUPPLIES—C-302
- Production Switchers, Compact Studio/Mobile (0770-4320), STUDIO EQUIPMENT & SUPPLIES—C-302
- Production Switchers, Large Studio (0770-4340), STUDIO EQUIPMENT & SUPPLIES—C-302
- Production Switchers, Microprocessor-Controlled, Automated (0770-4300), STUDIO EQUIPMENT & SUPPLIES—C-302
- Production Switchers, Portable (0770-4360), STUDIO EQUIPMENT & SUPPLIES—C-302
- Production Switchers, Post (0770-4380), STUDIO EQUIPMENT & SUPPLIES—C-302
- Production Switchers, Special EFX (0770-4280), STUDIO EQUIPMENT & SUPPLIES—C-302
- Production Trucks (0750-0440), STUDIO EQUIPMENT & SUPPLIES—C-288
- Production, Editing Console Transportation Cases (0760-1420), STUDIO EQUIPMENT & SUPPLIES—C-291
- Production—Program Production/Distribution/Syndication (0610-0001), SERVICES—C-254
- Production/Post-Production Services (0600-1340), SERVICES—C-247
- Program Automation Systems, Program Equipment (0710-4900), STUDIO EQUIPMENT & SUPPLIES—C-279
- Program Controls, Automation Controls & Systems (0710-1700), STUDIO EQUIPMENT & SUPPLIES—C-272
- Program Distribution/Production/Syndication (0610-0001), SERVICES—C-254
- Program Equipment (0710-4840), STUDIO EQUIPMENT & SUPPLIES—C-279
- Program Guides (0610-0060), SERVICES—C-255
- Program Monitors-Audio & RF (0710-4480), STUDIO EQUIPMENT & SUPPLIES—C-278
- Program Production/Distribution/Syndication (0610-0001), SERVICES—C-254
- Program Subcarriers (RF) (0210-1140), BROADCAST EQUIPMENT—C-206
- Program Subcarriers, RF Power Equipment (0210-1140), BROADCAST EQUIPMENT—C-206
- Program Timers (0770-6520), STUDIO EQUIPMENT & SUPPLIES—C-306
- Programming (0610-0080), SERVICES—C-255
- Programming Equipment, Automatic (0760-0120), STUDIO EQUIPMENT & SUPPLIES—C-289
- Programming Equipment, Automatic Weather (0760-0160), STUDIO EQUIPMENT & SUPPLIES—C-289
- Programming Equipment, Automatic, News (0760-0140), STUDIO EQUIPMENT & SUPPLIES—C-289
- Programming, Adult (0610-0100), SERVICES—C-256
- Programming, Animal/wildlife (0610-0090), SERVICES—C-256
- Programming, Audio (0610-0120), SERVICES—C-257
- Programming, Balops & Slides (0610-0520), SERVICES—C-264
- Programming, Children's (0610-0140), SERVICES—C-257
- Programming, Comedy (0610-0150), SERVICES—C-257
- Programming, Commercials (0610-0160), SERVICES—C-258
- Programming, Docudrama (0610-0185), SERVICES—C-259
- Programming, Documentaries (0610-0180), SERVICES—C-258
- Programming, Drama (0610-0190), SERVICES—C-259
- Programming, Educational (0610-0200), SERVICES—C-259
- Programming, Fashion (0610-0210), SERVICES—C-260
- Programming, Film Programs on Order (0610-0220), SERVICES—C-260
- Programming, Film/Tape Spot Commercials (0610-0240), SERVICES—C-260
- Programming, Foreign Language (0610-0270), SERVICES—C-261
- Programming, Foreign Language Films (0610-0260), SERVICES—C-261
- Programming, Industrial & Educational Films (Lease or Loan) (0610-0280), SERVICES—C-261
- Programming, Kinescope (0610-0300), SERVICES—C-261
- Programming, LPTV (0610-0310), SERVICES—C-261
- Programming, Minority (0610-0320), SERVICES—C-262
- Programming, Motion Picture Features (0610-0340), SERVICES—C-262
- Programming, Motion Picture Shorts (0610-0360), SERVICES—C-262
- Programming, Music (0610-0380), SERVICES—C-263
- Programming, News Footage (0610-0410), SERVICES—C-263
- Programming, Newsreels (0610-0400), SERVICES—C-263
- Programming, Open-End Film Commercials (0610-0420), SERVICES—C-263
- Programming, Pay Cable (0610-0440), SERVICES—C-263
- Programming, Pay, Stand-Alone (0610-0540), SERVICES—C-265
- Programming, Radio Syndicated (0610-0460), SERVICES—C-264
- Programming, Recording, Audio (0610-0620), SERVICES—C-266
- Programming, Religious (0610-0480), SERVICES—C-264
- Programming, Slide Film Commercials (0610-0500), SERVICES—C-264
- Programming, Slides & Balops (0610-0520), SERVICES—C-264
- Programming, Spanish Language Programming (0610-0525), SERVICES—C-264
- Programming, Sports (0610-0530), SERVICES—C-264
- Programming, Stand-Alone Pay (0610-0540), SERVICES—C-265
- Programming, Talk (0610-0550), SERVICES—C-265
- Programming, Theatrical Shorts (0610-0580), SERVICES—C-266
- Programming, Travel (0610-0555), SERVICES—C-265
- Programming, TV Film/Tape Series (0610-0560), SERVICES—C-265
- Programming, Film/Tape Series, TV (0610-0560), SERVICES—C-265
- Projection Lenses, Camera Lenses & Accessories (0770-1100), STUDIO EQUIPMENT & SUPPLIES—C-295

- Projection Room Services (0600-1550), SERVICES—C-247
- Projection Screens, Front (0760-1300), STUDIO EQUIPMENT & SUPPLIES—C-291
- Projection TV-Forward Throw (0770-4400), STUDIO EQUIPMENT & SUPPLIES—C-302
- Projection TV-Rear Screen (0760-1080), STUDIO EQUIPMENT & SUPPLIES—C-291
- Projections, Financial (0600-0865), SERVICES—C-243
- Projector/Film Chain Controls, Automation Controls & Systems (0730-0040), STUDIO EQUIPMENT & SUPPLIES—C-281
- Projectors (0730-0920), STUDIO EQUIPMENT & SUPPLIES—C-283
- Projectors & Multiplexers, Film Chains (0730-0580), STUDIO EQUIPMENT & SUPPLIES—C-283
- Projectors, Film Chain (0730-0940), STUDIO EQUIPMENT & SUPPLIES—C-283
- Projectors, Large Screen TV (0730-0960), STUDIO EQUIPMENT & SUPPLIES—C-284
- Projectors, Motion Picture (0730-0800), STUDIO EQUIPMENT & SUPPLIES—C-283
- Projectors, Motion Picture, 35mm (0730-0860), STUDIO EQUIPMENT & SUPPLIES—C-283
- Projectors, Motion Picture, 8mm (0730-0820), STUDIO EQUIPMENT & SUPPLIES—C-283
- Projectors, Motion Picture, Forward Throw (0730-0880), STUDIO EQUIPMENT & SUPPLIES—C-283
- Projectors, Motion Picture, 16mm (0730-0840), STUDIO EQUIPMENT & SUPPLIES—C-283
- Projectors, Motion Picture, Rear Screen (0730-0900), STUDIO EQUIPMENT & SUPPLIES—C-283
- Projectors, Slide (0730-0980), STUDIO EQUIPMENT & SUPPLIES—C-284
- Projectors, Slide, 35mm, Telecine Equipment & Accessories (0770-6320), STUDIO EQUIPMENT & SUPPLIES—C-306
- Projectors, Telecine, 16/35mm (0770-6300), STUDIO EQUIPMENT & SUPPLIES—C-306
- Promotion Services (0600-1560), SERVICES—C-247
- Promotion Services, Subscriber (0600-1940), SERVICES—C-250
- Prompters (0710-5000), STUDIO EQUIPMENT & SUPPLIES—C-279
- Properties For Lease Services (0600-1570), SERVICES—C-248
- Proprietary Time Code Systems, Post-Production Equipment (0770-4180), STUDIO EQUIPMENT & SUPPLIES—C-302
- Props, Materials Set Design Services (0600-1780), SERVICES—C-249
- Protection Systems, Lightning (0100-1140), ANTENNAS, TOWERS & EQUIPMENT—C-198
- PTV Scramblers, RF Equipment (0380-0100), CABLE EQUIPMENT & SUPPLIES—C-225
- Public Relations Services (0600-1575), SERVICES—C-248
- Publications (0610-0600), SERVICES—C-266
- Pulse Amplifiers (0770-0200), STUDIO EQUIPMENT & SUPPLIES—C-292
- Pulse Cross Monitors (0770-4020), STUDIO EQUIPMENT & SUPPLIES—C-301
- Pulse Distribution Amplifiers (0210-0120), BROADCAST EQUIPMENT—C-203
- Pulse Generators (0800-1260), TEST & MEASUREMENT EQUIPMENT & SUPPLIES—C-313
- Pulse Generators, Cross (0800-1160), TEST & MEASUREMENT EQUIPMENT & SUPPLIES—C-313
- PZM Microphones (0710-4000), STUDIO EQUIPMENT & SUPPLIES—C-277
- Q**
- Quad Videotape Recorders (0770-5060), STUDIO EQUIPMENT & SUPPLIES—C-303
- Quad VTRs & VCRs (0770-6980), STUDIO EQUIPMENT & SUPPLIES—C-307
- Quadrature Distortion Detectors (0800-0920), TEST & MEASUREMENT EQUIPMENT & SUPPLIES—C-312
- Quartz Crystals (0210-0820), BROADCAST EQUIPMENT—C-205
- Quartz Fixtures (Lighting Accessories) (0740-0500), STUDIO EQUIPMENT & SUPPLIES—C-286
- R**
- Rack Configuration Transportation Cases (0760-1460), STUDIO EQUIPMENT & SUPPLIES—C-291
- Rack Monitors, B & W (0770-3920), STUDIO EQUIPMENT & SUPPLIES—C-301
- Rack Monitors, Color (0770-3980), STUDIO EQUIPMENT & SUPPLIES—C-301
- Racks & Frames (0760-0500), STUDIO EQUIPMENT & SUPPLIES—C-290
- Radar Recorders, Remote, Weather Equipment (0770-7840), STUDIO EQUIPMENT & SUPPLIES—C-309
- Radar Systems, Weather (0770-7940), STUDIO EQUIPMENT & SUPPLIES—C-309
- Radar Test Sets, Digital, Cable Test Equipment (0800-0460), TEST & MEASUREMENT EQUIPMENT & SUPPLIES—C-311
- Radio Brokerage Services (0600-0292), SERVICES—C-232
- Radio Business Automation Hardware, Program Equipment (0710-4920), STUDIO EQUIPMENT & SUPPLIES—C-279
- Radio Communications Equipment (0750-0460), STUDIO EQUIPMENT & SUPPLIES—C-288
- Radio Communications Equipment, Receivers (0750-0480), STUDIO EQUIPMENT & SUPPLIES—C-288
- Radio Communications Equipment, Transmitters (0750-0500), STUDIO EQUIPMENT & SUPPLIES—C-288
- Radio Consulting Services (0600-0589), SERVICES—C-236
- Radio Frequency (0800-0160), TEST & MEASUREMENT EQUIPMENT & SUPPLIES—C-310
- Radio Monitors (0800-1600), TEST & MEASUREMENT EQUIPMENT & SUPPLIES—C-313
- Radio Syndicated Programming (0610-0460), SERVICES—C-264
- Radiofacsimile Chart Recorders, Marine, Weather Equipment (0770-7760), STUDIO EQUIPMENT & SUPPLIES—C-309
- Radomes, Antenna Accessories (0100-0320), ANTENNAS, TOWERS & EQUIPMENT—C-194
- Radomes, Microwave (0500-0340), MDS/MICROWAVE EQUIPMENT & SUPPLIES—C-229
- Radomes, Microwave, Heated (0500-0360), MDS/MICROWAVE EQUIPMENT & SUPPLIES—C-229
- Radomes, Microwave, Unheated (0500-0380), MDS/MICROWAVE EQUIPMENT & SUPPLIES—C-229
- Random Access Cart Machines (0710-1820), STUDIO EQUIPMENT & SUPPLIES—C-272
- Random Select Cart Systems, Automation Controls & Systems (0710-1720), STUDIO EQUIPMENT & SUPPLIES—C-272
- Rate Research Services (0600-1600), SERVICES—C-248
- Reader For Time Code In Vertical Interval (0770-4420), STUDIO EQUIPMENT & SUPPLIES—C-302
- Reader/Inserter VIT (0800-1440), TEST & MEASUREMENT EQUIPMENT & SUPPLIES—C-313
- Readers, Generators, Time Code, SMPTE, Post-Production Equipment (0770-4200), STUDIO EQUIPMENT & SUPPLIES—C-302
- Real Time Analyzers, Audio Test Equipment (0800-0260), TEST & MEASUREMENT EQUIPMENT & SUPPLIES—C-310
- Rear Projection Screens (0760-1320), STUDIO EQUIPMENT & SUPPLIES—C-291
- Rear Screen Motion Picture Projectors (0730-0900), STUDIO EQUIPMENT & SUPPLIES—C-283
- Rear Screen TV, Projection (0760-1080), STUDIO EQUIPMENT & SUPPLIES—C-291
- Rebuilt Heads, Audio (0710-3460), STUDIO EQUIPMENT & SUPPLIES—C-276
- Rebuilt Heads, Recorders, Videotape (0770-4780), STUDIO EQUIPMENT & SUPPLIES—C-303
- Rebuilt Heads, VTRs & VCRs (0770-6820), STUDIO EQUIPMENT & SUPPLIES—C-307
- Receive Only Earth Terminals (0210-0600), BROADCAST EQUIPMENT—C-205
- Receive-Only Satellite Earth Stations (0110-0220), ANTENNAS, TOWERS & EQUIPMENT—C-202
- Receive/Transmit Earth Terminals (0210-0620), BROADCAST EQUIPMENT—C-205
- Receiver Tubes (0760-1540), STUDIO EQUIPMENT & SUPPLIES—C-291
- Receiver, TV Aural (0770-4440), STUDIO EQUIPMENT & SUPPLIES—C-302
- Receiver/Generators (0210-1280), BROADCAST EQUIPMENT—C-207
- Receiver/Monitors (0770-4040), STUDIO EQUIPMENT & SUPPLIES—C-301
- Receivers (0210-1220), BROADCAST EQUIPMENT—C-207
- Receivers, /Generators (0210-1280), BROADCAST EQUIPMENT—C-207
- Receivers, EBS (0210-1240), BROADCAST EQUIPMENT—C-207
- Receivers, Edit Code (0760-0360), STUDIO EQUIPMENT & SUPPLIES—C-289
- Receivers, FM (0210-1260), BROADCAST EQUIPMENT—C-207
- Receivers, Microwave (0500-0400), MDS/MICROWAVE EQUIPMENT & SUPPLIES—C-229
- Receivers, Microwave, Central (0500-0200), MDS/MICROWAVE EQUIPMENT & SUPPLIES—C-288
- Receivers, Radio Communications Equipment (0750-0480), STUDIO EQUIPMENT & SUPPLIES—C-288
- Receivers, Satellite Earth Station (0110-0200), ANTENNAS, TOWERS & EQUIPMENT—C-201
- Receivers, SCA (0210-1300), BROADCAST EQUIPMENT—C-207
- Receivers, Slow Scan (0210-1560), BROADCAST EQUIPMENT—C-207
- Receivers, STL (0210-1320), BROADCAST EQUIPMENT—C-207
- Receivers, Time (0210-1340), BROADCAST EQUIPMENT—C-207
- Receivers, TSL (0210-1360), BROADCAST EQUIPMENT—C-207
- Receivers, Weather (0770-7960), STUDIO EQUIPMENT & SUPPLIES—C-309
- Receivers, Weather VHF (0210-1380), BROADCAST EQUIPMENT—C-207
- Receiving Antennas (0100-0520), ANTENNAS, TOWERS & EQUIPMENT—C-195

Buyers Guide Product Index

- Receiving Antennas, FM (0100-0560), ANTENNAS, TOWERS & EQUIPMENT—C-195
- Receiving/Transmitting Equipment (RF) (0210-0001), BROADCAST EQUIPMENT—C-202
- Reconditioned Machines, Videotape Recorders (0770-5080), STUDIO EQUIPMENT & SUPPLIES—C-304
- Record Cleaning, Care, Disc Playing Equipment (0710-2640), STUDIO EQUIPMENT & SUPPLIES—C-274
- Record Heads, Audio (0710-3480), STUDIO EQUIPMENT & SUPPLIES—C-276
- Record Only Cart Machines (0710-1840), STUDIO EQUIPMENT & SUPPLIES—C-272
- Record Studio Loudspeakers (0760-0800), STUDIO EQUIPMENT & SUPPLIES—C-290
- Recorder Cabinets, Tape (0710-5640), STUDIO EQUIPMENT & SUPPLIES—C-280
- Recorder Care Kits, Tape (0710-5680), STUDIO EQUIPMENT & SUPPLIES—C-280
- Recorder Parts, Tape, Drive Motor Power Supplies (0710-5700), STUDIO EQUIPMENT & SUPPLIES—C-280
- Recorder Reels, 1 & 2 Track Tape (0710-5940), STUDIO EQUIPMENT & SUPPLIES—C-280
- Recorder, Tape, Capstan Assemblies (0710-5660), STUDIO EQUIPMENT & SUPPLIES—C-280
- Recorder/Camera Combination (0770-0500), STUDIO EQUIPMENT & SUPPLIES—C-293
- Recorder/Camera Combos, VTRs & VCRs (0770-7000), STUDIO EQUIPMENT & SUPPLIES—C-307
- Recorder/Cameras (see Cameras & Recorders) (0770-4450), STUDIO EQUIPMENT & SUPPLIES—C-302
- Recorders (Audio Tape) Equipment & Accessories (0710-5010), STUDIO EQUIPMENT & SUPPLIES—C-279
- Recorders, Audio, Digital (0710-2540), STUDIO EQUIPMENT & SUPPLIES—C-274
- Recorders, Chart, Logging, Monitoring Test Equipment (0800-1560), TEST & MEASUREMENT EQUIPMENT & SUPPLIES—C-313
- Recorders, Slow Motion (0770-5340), STUDIO EQUIPMENT & SUPPLIES—C-304
- Recorders, Slow Motion Video Animation Controllers (0770-5420), STUDIO EQUIPMENT & SUPPLIES—C-304
- Recorders, Slow Motion, Disc Action (0770-5360), STUDIO EQUIPMENT & SUPPLIES—C-304
- Recorders, Slow Motion, Slo-Mo Controller (0770-5380), STUDIO EQUIPMENT & SUPPLIES—C-304
- Recorders, Slow Scan Recorder (0770-5400), STUDIO EQUIPMENT & SUPPLIES—C-304
- Recorders, Tape & Accessories (0710-5500), STUDIO EQUIPMENT & SUPPLIES—C-280
- Recorders, Tape, Cartridge (0710-5520), STUDIO EQUIPMENT & SUPPLIES—C-280
- Recorders, Tape, Cassette (0710-5540), STUDIO EQUIPMENT & SUPPLIES—C-280
- Recorders, Tape, Digital (0710-5560), STUDIO EQUIPMENT & SUPPLIES—C-280
- Recorders, Tape, Electronics (0710-5720), STUDIO EQUIPMENT & SUPPLIES—C-280
- Recorders, Tape, Film Recorders (0710-5580), STUDIO EQUIPMENT & SUPPLIES—C-280
- Recorders, Tape, Heads (0710-5740), STUDIO EQUIPMENT & SUPPLIES—C-280
- Recorders, Tape, Logging (0710-5600), STUDIO EQUIPMENT & SUPPLIES—C-280
- Recorders, Tape, Motors (0710-5760), STUDIO EQUIPMENT & SUPPLIES—C-280
- Recorders, Tape, Parts & Accessories (0710-5620), STUDIO EQUIPMENT & SUPPLIES—C-280
- Recorders, Tape, Reels (0710-5880), STUDIO EQUIPMENT & SUPPLIES—C-280
- Recorders, Tape, Reels, 4-Track (0710-5900), STUDIO EQUIPMENT & SUPPLIES—C-280
- Recorders, Tape, Reels, Multi-Track (0710-5920), STUDIO EQUIPMENT & SUPPLIES—C-280
- Recorders, Tape, Servo Modifications (0710-5780), STUDIO EQUIPMENT & SUPPLIES—C-280
- Recorders, Tape, Speed Controls (0710-5800), STUDIO EQUIPMENT & SUPPLIES—C-280
- Recorders, Tape, Synchronizers (0710-5820), STUDIO EQUIPMENT & SUPPLIES—C-280
- Recorders, Tape, Tension Controls (0710-5840), STUDIO EQUIPMENT & SUPPLIES—C-280
- Recorders, Tape, Velocity Error Correctors (0710-5860), STUDIO EQUIPMENT & SUPPLIES—C-280
- Recorders, Videotape (0770-4460), STUDIO EQUIPMENT & SUPPLIES—C-302
- Recorders, Videotape, 1 Inch (0770-4540), STUDIO EQUIPMENT & SUPPLIES—C-303
- Recorders, Videotape, 1/2 Inch (0770-4500), STUDIO EQUIPMENT & SUPPLIES—C-303
- Recorders, Videotape, 1/4 Inch (0770-4480), STUDIO EQUIPMENT & SUPPLIES—C-302
- Recorders, Videotape, 3/4 Inch (0770-4520), STUDIO EQUIPMENT & SUPPLIES—C-303
- Recorders, Videotape, Capstan Assemblies (0770-4660), STUDIO EQUIPMENT & SUPPLIES—C-303
- Recorders, Videotape, Care Kits (0770-4680), STUDIO EQUIPMENT & SUPPLIES—C-303
- Recorders, Videotape, Cleaners (0770-4560), STUDIO EQUIPMENT & SUPPLIES—C-303
- Recorders, Videotape, Degaussers (0770-4580), STUDIO EQUIPMENT & SUPPLIES—C-303
- Recorders, Videotape, Drive Motor Power Supplies (0770-4700), STUDIO EQUIPMENT & SUPPLIES—C-303
- Recorders, Videotape, Electronics (0770-4720), STUDIO EQUIPMENT & SUPPLIES—C-303
- Recorders, Videotape, Extended Play Kit (0770-4600), STUDIO EQUIPMENT & SUPPLIES—C-303
- Recorders, Videotape, Heads (0770-4740), STUDIO EQUIPMENT & SUPPLIES—C-303
- Recorders, Videotape, Heads, Alignment Equipment (0770-4760), STUDIO EQUIPMENT & SUPPLIES—C-303
- Recorders, Videotape, Heads, Rebuilt (0770-4780), STUDIO EQUIPMENT & SUPPLIES—C-303
- Recorders, Videotape, Logging (0770-4620), STUDIO EQUIPMENT & SUPPLIES—C-303
- Recorders, Videotape, Motors (0770-4820), STUDIO EQUIPMENT & SUPPLIES—C-303
- Recorders, Videotape, Parts & Accessories (0770-4640), STUDIO EQUIPMENT & SUPPLIES—C-303
- Recorders, Videotape, Quad (0770-5060), STUDIO EQUIPMENT & SUPPLIES—C-303
- Recorders, Videotape, Reconditioned Machines (0770-5080), STUDIO EQUIPMENT & SUPPLIES—C-304
- Recorders, Videotape, Reels (0770-4840), STUDIO EQUIPMENT & SUPPLIES—C-303
- Recorders, Videotape, Replacement Heads (0770-4800), STUDIO EQUIPMENT & SUPPLIES—C-303
- Recorders, Videotape, Rewinders (0770-4860), STUDIO EQUIPMENT & SUPPLIES—C-303
- Recorders, Videotape, Servo Modifications (0770-4880), STUDIO EQUIPMENT & SUPPLIES—C-303
- Recorders, Videotape, Slow Motion Replay (0770-5100), STUDIO EQUIPMENT & SUPPLIES—C-304
- Recorders, Videotape, Speed Controls (0770-4900), STUDIO EQUIPMENT & SUPPLIES—C-303
- Recorders, Videotape, Synchronizers (0770-4920), STUDIO EQUIPMENT & SUPPLIES—C-303
- Recorders, Videotape, Tape Deck Cabinets (0770-4940), STUDIO EQUIPMENT & SUPPLIES—C-303
- Recorders, Videotape, Tape Decks (0770-4960), STUDIO EQUIPMENT & SUPPLIES—C-303
- Recorders, Videotape, Tension Controls (0770-4980), STUDIO EQUIPMENT & SUPPLIES—C-303
- Recorders, Videotape, Tension Gauges (0770-5000), STUDIO EQUIPMENT & SUPPLIES—C-303
- Recorders, Videotape, Transport Services (0770-5020), STUDIO EQUIPMENT & SUPPLIES—C-303
- Recorders, Videotape, Velocity Error Correctors (0770-5040), STUDIO EQUIPMENT & SUPPLIES—C-303
- Recorders/Players, Cart (0710-2100), STUDIO EQUIPMENT & SUPPLIES—C-273
- Recorders/Players, Cassette (0710-2220), STUDIO EQUIPMENT & SUPPLIES—C-273
- Recorders/Players, Cassette, Dual Deck (0710-2240), STUDIO EQUIPMENT & SUPPLIES—C-273
- Recorders/Players, Cassette, Duplication Machine (0710-2260), STUDIO EQUIPMENT & SUPPLIES—C-273
- Recorders/Players, Cassette, Multiple Deck (0710-2280), STUDIO EQUIPMENT & SUPPLIES—C-273
- Recorders/Players, Cassette, Single Deck (0710-2300), STUDIO EQUIPMENT & SUPPLIES—C-273
- Recording Studio Computer Systems (0400-0180), COMPUTER SYSTEMS & ACCESSORIES—C-226
- Recording Studios (0600-1640), SERVICES—C-248
- Recording, Audio, Programming (0610-0620), SERVICES—C-266
- Records (0710-5100), STUDIO EQUIPMENT & SUPPLIES—C-279
- Records, Sound Effects (0710-5140), STUDIO EQUIPMENT & SUPPLIES—C-279
- Records, Test, Audio (0710-5120), STUDIO EQUIPMENT & SUPPLIES—C-279
- Recruiting/Search Services, Personnel (0600-1320), SERVICES—C-246
- Rectangular Waveguides (0210-1940), BROADCAST EQUIPMENT—C-208
- Rectifier Tubes (0760-1560), STUDIO EQUIPMENT & SUPPLIES—C-291
- Rectifiers (0740-0580), STUDIO EQUIPMENT & SUPPLIES—C-286
- Rectifiers, Power (0740-0620), STUDIO EQUIPMENT & SUPPLIES—C-286
- Rectifiers, SCR (0740-0600), STUDIO EQUIPMENT & SUPPLIES—C-286
- Reduction Systems, Noise (0710-4720), STUDIO EQUIPMENT & SUPPLIES—C-278
- Reel-to-Reel Controllers (0710-1740), STUDIO EQUIPMENT & SUPPLIES—C-272
- Reel-to-Reel Controllers, Automation Controls & Systems (0770-0400), STUDIO EQUIPMENT & SUPPLIES—C-293
- Reels (see Audio Tape Equipment & Accessories) (0710-5150), STUDIO EQUIPMENT & SUPPLIES—C-279
- Reels, 1 & 2 Track, Tape Recorders & Accessories (0710-5940), STUDIO EQUIPMENT & SUPPLIES—C-280

- Reels, 4-Track, Tape Recorders & Accessories (0710-5900), STUDIO EQUIPMENT & SUPPLIES—C-280
- Reels, Cable, Microphones & Accessories (0710-3760), STUDIO EQUIPMENT & SUPPLIES—C-276
- Reels, Motion Picture Cameras & Supplies (0730-0780), STUDIO EQUIPMENT & SUPPLIES—C-283
- Reels, Multi-Track, Tape Recorders & Accessories (0710-5920), STUDIO EQUIPMENT & SUPPLIES—C-280
- Reels, Tape Recorders & Accessories (0710-5880), STUDIO EQUIPMENT & SUPPLIES—C-280
- Reels, Videotape Recorders (0770-4840), STUDIO EQUIPMENT & SUPPLIES—C-303
- Refinancing Services (0600-0870), SERVICES—C-243
- Reflectors, Passive (0100-1240), ANTENNAS, TOWERS & EQUIPMENT—C-199
- Refurbishing Services, Video Equipment (0600-2240), SERVICES—C-253
- Regulators, Voltage (0210-1500), BROADCAST EQUIPMENT—C-207
- Relay Sequencers, Program Equipment (0710-4960), STUDIO EQUIPMENT & SUPPLIES—C-279
- Relays, Coaxial (0370-0060), CABLE EQUIPMENT & SUPPLIES—C-222
- Relays, Coaxial, RF/IF Sensing (0370-0080), CABLE EQUIPMENT & SUPPLIES—C-222
- Relays, Coaxial, Standard (0380-0060), CABLE EQUIPMENT & SUPPLIES—C-225
- Relays, Coaxial, Video Sensing (0370-0120), CABLE EQUIPMENT & SUPPLIES—C-222
- Religious Programming (0610-0480), SERVICES—C-264
- Reloading Services (see SERVICES) (0770-1870), STUDIO EQUIPMENT & SUPPLIES—C-296
- Reloading Services, Video Cartridge (0600-2260), SERVICES—C-253
- Remote Audio Amplifiers (0710-0420), STUDIO EQUIPMENT & SUPPLIES—C-268
- Remote Control Equipment, Satellite Earth Station (0110-0240), ANTENNAS, TOWERS & EQUIPMENT—C-202
- Remote Control Systems (0220-0220), BROADCAST EQUIPMENT—C-209
- Remote Control Systems, AM-FM (0710-5160), STUDIO EQUIPMENT & SUPPLIES—C-279
- Remote Control Systems, Digital, Lenses & Accessories (0770-1160), STUDIO EQUIPMENT & SUPPLIES—C-295
- Remote Control Systems, Video (0770-5120), STUDIO EQUIPMENT & SUPPLIES—C-304
- Remote Controlled Video Switchers (0770-5900), STUDIO EQUIPMENT & SUPPLIES—C-305
- Remote Controls, Automated (0220-0020), BROADCAST EQUIPMENT—C-208
- Remote Controls, Film Equipment (0730-0300), STUDIO EQUIPMENT & SUPPLIES—C-282
- Remote Controls, Mounts, Carrying Systems, Camera Accessories (0770-1480), STUDIO EQUIPMENT & SUPPLIES—C-295
- Remote Cue Systems (0770-2360), STUDIO EQUIPMENT & SUPPLIES—C-297
- Remote Eng/Reng Vans & Mobile Units (0750-0720), STUDIO EQUIPMENT & SUPPLIES—C-288
- Remote For Radio Transmitting Antennas (0100-0840), ANTENNAS, TOWERS & EQUIPMENT—C-197
- Remote Indicators, Antenna Accessories (0100-0340), ANTENNAS, TOWERS & EQUIPMENT—C-194
- Remote Pickup Equipment (0710-5200), STUDIO EQUIPMENT & SUPPLIES—C-279
- Remote Pickup Receiving Antennas (0100-0620), ANTENNAS, TOWERS & EQUIPMENT—C-195
- Remote Pickup Systems (0710-5180), STUDIO EQUIPMENT & SUPPLIES—C-279
- Remote Radar Recorders, Weather Equipment (0770-7840), STUDIO EQUIPMENT & SUPPLIES—C-309
- Remote Systems, Pan & Tilt Heads, Film Equipment (0730-0260), STUDIO EQUIPMENT & SUPPLIES—C-282
- Remote-Control Cartridge Systems (0710-2020), STUDIO EQUIPMENT & SUPPLIES—C-272
- Rental, Equipment (0600-0760), SERVICES—C-238
- Replacement Heads, Audio (0710-3500), STUDIO EQUIPMENT & SUPPLIES—C-276
- Replacement Heads, Videotape Recorders (0770-4800), STUDIO EQUIPMENT & SUPPLIES—C-303
- Replacement Heads, VTRs & VCRs (0770-6840), STUDIO EQUIPMENT & SUPPLIES—C-307
- Replacement Lamps (0100-1520), ANTENNAS, TOWERS & EQUIPMENT—C-200
- Replacement Lighting & Power Equipment & Supplies (0740-0140), STUDIO EQUIPMENT & SUPPLIES—C-284
- Replacement Tubes, Solid State (0760-1580), STUDIO EQUIPMENT & SUPPLIES—C-291
- Representative, Artists (0600-0130), SERVICES—C-231
- Representative, Sales (0600-1670), SERVICES—C-248
- Reps, Advertising, Cable (0600-0050), SERVICES—C-230
- Reps, Cable Advertising (0600-0050), SERVICES—C-230
- Resale, Equipment (0600-0780), SERVICES—C-239
- Research Services (0600-1660), SERVICES—C-248
- Research Services, Market (0600-1140), SERVICES—C-245
- Research Services, Rate (0600-1600), SERVICES—C-248
- Research, Audience Services (0600-0190), SERVICES—C-231
- Resistors, Coaxial Load (0210-0780), BROADCAST EQUIPMENT—C-205
- Reticule Safe Area/Title (0770-5160), STUDIO EQUIPMENT & SUPPLIES—C-304
- Return Link Transmitters, Cable Test Equipment (0800-0540), TEST & MEASUREMENT EQUIPMENT & SUPPLIES—C-311
- Reverb, Digital Delay, Audio Processing Effects Equipment (0710-0900), STUDIO EQUIPMENT & SUPPLIES—C-270
- Reverb, Mechanical, Audio Processing Effects Equipment (0710-0980), STUDIO EQUIPMENT & SUPPLIES—C-270
- Reverberation Units (see Audio Processing Effects Equipment) (0710-5220), STUDIO EQUIPMENT & SUPPLIES—C-279
- Reverse Spiral Grips, Cable Tools (0900-0140), TOOLS & EQUIPMENT—C-317
- Rewinders, Audio Tape Equipment & Accessories (0710-1400), STUDIO EQUIPMENT & SUPPLIES—C-271
- Rewinders, Editing Systems & Accessories (0730-0440), STUDIO EQUIPMENT & SUPPLIES—C-282
- Rewinders, Tape (0770-6120), STUDIO EQUIPMENT & SUPPLIES—C-306
- Rewinders, Tape (see Audio Tape Equipment & Accessories) (0710-5230), STUDIO EQUIPMENT & SUPPLIES—C-279
- Rewinders, Videotape Recorders (0770-4860), STUDIO EQUIPMENT & SUPPLIES—C-303
- RF & Audio Monitors (0710-4280), STUDIO EQUIPMENT & SUPPLIES—C-278
- RF & Audio Monitors, AM System (0710-4300), STUDIO EQUIPMENT & SUPPLIES—C-278
- RF & Audio Monitors, Antenna (0710-4320), STUDIO EQUIPMENT & SUPPLIES—C-278
- RF & Audio Monitors, Base Current/Ant Sampling (0710-4340), STUDIO EQUIPMENT & SUPPLIES—C-278
- RF & Audio Monitors, Directional (0710-4360), STUDIO EQUIPMENT & SUPPLIES—C-278
- RF & Audio Monitors, FM (0710-4400), STUDIO EQUIPMENT & SUPPLIES—C-278
- RF & Audio Monitors, Frequency (0710-4380), STUDIO EQUIPMENT & SUPPLIES—C-278
- RF & Audio Monitors, Modulation (0710-4420), STUDIO EQUIPMENT & SUPPLIES—C-278
- RF & Audio Monitors, Phase (0710-4440), STUDIO EQUIPMENT & SUPPLIES—C-278
- RF & Audio Monitors, Power (0710-4460), STUDIO EQUIPMENT & SUPPLIES—C-278
- RF & Audio Monitors, Program (0710-4480), STUDIO EQUIPMENT & SUPPLIES—C-278
- RF & Audio Monitors, RF Level (0710-4500), STUDIO EQUIPMENT & SUPPLIES—C-278
- RF & Audio Monitors, SCA (0710-4520), STUDIO EQUIPMENT & SUPPLIES—C-278
- RF & Audio Monitors, TV Aural (0710-4540), STUDIO EQUIPMENT & SUPPLIES—C-278
- RF Coils (0210-0360), BROADCAST EQUIPMENT—C-204
- RF Detectors (0800-0940), TEST & MEASUREMENT EQUIPMENT & SUPPLIES—C-312
- RF Equipment-PTV Scramblers (0380-0100), CABLE EQUIPMENT & SUPPLIES—C-225
- RF Gaskets (0210-0720), BROADCAST EQUIPMENT—C-205
- RF Generators (0770-3340), STUDIO EQUIPMENT & SUPPLIES—C-300
- RF Intercom Systems (0710-3560), STUDIO EQUIPMENT & SUPPLIES—C-276
- RF Leakage Detection Equipment, Cable Test Equipment (0800-0560), TEST & MEASUREMENT EQUIPMENT & SUPPLIES—C-311
- RF Level Monitors-Audio & RF (0710-4500), STUDIO EQUIPMENT & SUPPLIES—C-278
- RF Matching Networks (0710-4680), STUDIO EQUIPMENT & SUPPLIES—C-278
- RF Meter, Measuring/Monitoring Meters (0800-1940), TEST & MEASUREMENT EQUIPMENT & SUPPLIES—C-314
- RF Microphones (0710-4040), STUDIO EQUIPMENT & SUPPLIES—C-277
- RF Power Attenuators (0210-0920), BROADCAST EQUIPMENT—C-205
- RF Power Converters (0210-0960), BROADCAST EQUIPMENT—C-206
- RF Power Diplexers (0210-0980), BROADCAST EQUIPMENT—C-206
- RF Power Dividers (0210-1100), BROADCAST EQUIPMENT—C-206
- RF Power Equipment (0210-0840), BROADCAST EQUIPMENT—C-205
- RF Power Equipment (AM Exciters) (0210-0860), BROADCAST EQUIPMENT—C-205
- RF Power Equipment Amplifiers (see Audio Equipment) (0210-0900), BROADCAST EQUIPMENT—C-205
- RF Power Equipment Filters (0210-1000), BROADCAST EQUIPMENT—C-206
- RF Power Equipment Loads (0210-1040), BROADCAST EQUIPMENT—C-206

Buyers Guide Product Index

- RF Power Equipment, Carrier Current (0210-0940), BROADCAST EQUIPMENT—C-205
- RF Power Equipment, FM exciters (0210-1020), BROADCAST EQUIPMENT—C-206
- RF Power Modulators (0210-1060), BROADCAST EQUIPMENT—C-206
- RF Power Phasing Networks (0210-1080), BROADCAST EQUIPMENT—C-206
- RF Power Stereo Generators (0210-1160), BROADCAST EQUIPMENT—C-206
- RF Power Tubes (0210-1120), BROADCAST EQUIPMENT—C-206
- RF Program Subcarriers (0210-1140), BROADCAST EQUIPMENT—C-206
- RF Sampling Transformers (0210-1680), BROADCAST EQUIPMENT—C-207
- RF Signal Generators (0800-1280), TEST & MEASUREMENT EQUIPMENT & SUPPLIES—C-313
- RF Switches (0210-1180), BROADCAST EQUIPMENT—C-206
- RF Test Equipment (0800-2200), TEST & MEASUREMENT EQUIPMENT & SUPPLIES—C-314
- RF Test Equipment, AM Field Intensity Meters (0800-2220), TEST & MEASUREMENT EQUIPMENT & SUPPLIES—C-315
- RF Test Equipment, Antenna Monitors (0800-2240), TEST & MEASUREMENT EQUIPMENT & SUPPLIES—C-315
- RF Test Equipment, Calorimeters (0800-2260), TEST & MEASUREMENT EQUIPMENT & SUPPLIES—C-315
- RF Test Equipment, Demodulators (0800-2280), TEST & MEASUREMENT EQUIPMENT & SUPPLIES—C-315
- RF Test Equipment, FM Field Intensity Meters (0800-2320), TEST & MEASUREMENT EQUIPMENT & SUPPLIES—C-315
- RF Test Equipment, Frequency Monitors, Controllers (0800-2300), TEST & MEASUREMENT EQUIPMENT & SUPPLIES—C-315
- RF Test Equipment, Impedance Bridges (0800-2340), TEST & MEASUREMENT EQUIPMENT & SUPPLIES—C-315
- RF Test Equipment, Modulation Monitors (0800-2360), TEST & MEASUREMENT EQUIPMENT & SUPPLIES—C-315
- RF Test Equipment, Phase Meters (0800-2380), TEST & MEASUREMENT EQUIPMENT & SUPPLIES—C-315
- RF Test Equipment, Power Meters, Wattmeters (0800-2400), TEST & MEASUREMENT EQUIPMENT & SUPPLIES—C-315
- RF Test Equipment, Test Signal Generators (0800-2420), TEST & MEASUREMENT EQUIPMENT & SUPPLIES—C-315
- RF Test Equipment, TV Field Intensity Meters (0800-2440), TEST & MEASUREMENT EQUIPMENT & SUPPLIES—C-315
- RF Transmitting/Receiving Equipment (0210-0001), BROADCAST EQUIPMENT—C-202
- RF-Peak Limiting Amplifiers (0210-0140), BROADCAST EQUIPMENT—C-203
- RF-Power Amplifiers (0210-0160), BROADCAST EQUIPMENT—C-203
- RF/IF Sensing Coaxial Relays (0370-0080), CABLE EQUIPMENT & SUPPLIES—C-222
- RGB Chromakeyers, Special Effects Equipment (0770-5600), STUDIO EQUIPMENT & SUPPLIES—C-304
- Ribbon Microphones (0710-4020), STUDIO EQUIPMENT & SUPPLIES—C-277
- Rigging Stands, Lighting Accessories (0740-0520), STUDIO EQUIPMENT & SUPPLIES—C-286
- Rights, TV (0600-2210), SERVICES—C-253
- Rotary Attenuators, Audio Controls (0710-0540), STUDIO EQUIPMENT & SUPPLIES—C-269
- Routing Computer Systems (0400-0200), COMPUTER SYSTEMS & ACCESSORIES—C-226
- Routing Consoles (0770-2260), STUDIO EQUIPMENT & SUPPLIES—C-297
- Routing Switchers (0770-5820), STUDIO EQUIPMENT & SUPPLIES—C-305
- Routing Switchers & DAs (0710-5240), STUDIO EQUIPMENT & SUPPLIES—C-279
- S
- Safe Area Generators (0770-5240), STUDIO EQUIPMENT & SUPPLIES—C-304
- Safe Title Area Sync Generators, Video Signal Processing Equipment (0770-7540), STUDIO EQUIPMENT & SUPPLIES—C-308
- Safety Equipment (0760-1240), STUDIO EQUIPMENT & SUPPLIES—C-291
- Sales Representative (0600-1670), SERVICES—C-248
- Sampling Systems, Antenna Accessories (0100-0360), ANTENNAS, TOWERS & EQUIPMENT—C-194
- Satellite Colorizer Systems, Weather Equipment (0770-7880), STUDIO EQUIPMENT & SUPPLIES—C-309
- Satellite Distribution Services (0600-1720), SERVICES—C-249
- Satellite Earth Station Amplifiers (0110-0020), ANTENNAS, TOWERS & EQUIPMENT—C-200
- Satellite Earth Station Amplifiers, Low-Noise (0110-0120), ANTENNAS, TOWERS & EQUIPMENT—C-201
- Satellite Earth Station Antennas (0110-0040), ANTENNAS, TOWERS & EQUIPMENT—C-201
- Satellite Earth Station Down Convertors (0110-0100), ANTENNAS, TOWERS & EQUIPMENT—C-201
- Satellite Earth Station Installation Services (0600-0560), SERVICES—C-234
- Satellite Earth Station Multibeam Antennas (0110-0140), ANTENNAS, TOWERS & EQUIPMENT—C-201
- Satellite Earth Station Preamplifiers (0110-0180), ANTENNAS, TOWERS & EQUIPMENT—C-201
- Satellite Earth Station Receivers (0110-0200), ANTENNAS, TOWERS & EQUIPMENT—C-201
- Satellite Earth Station Remote Control Equipment (0110-0240), ANTENNAS, TOWERS & EQUIPMENT—C-202
- Satellite Earth Stations (0110-0001), ANTENNAS, TOWERS & EQUIPMENT—C-200
- Satellite Earth Stations, Common Carriers (0110-0080), ANTENNAS, TOWERS & EQUIPMENT—C-201
- Satellite Earth Stations, Portable (0110-0160), ANTENNAS, TOWERS & EQUIPMENT—C-201
- Satellite Earth Stations, Receive-Only (0110-0220), ANTENNAS, TOWERS & EQUIPMENT—C-202
- Satellite Earth Stations, Receive/Transmit (0110-0260), ANTENNAS, TOWERS & EQUIPMENT—C-202
- Satellite Earth Stations, Transmit/Receive (0110-0260), ANTENNAS, TOWERS & EQUIPMENT—C-202
- Satellite Earth Stations, Transportable (0110-0280), ANTENNAS, TOWERS & EQUIPMENT—C-202
- Satellite Receiving Systems, Weather Equipment (0770-7860), STUDIO EQUIPMENT & SUPPLIES—C-309
- Satellite STLs (0750-0580), STUDIO EQUIPMENT & SUPPLIES—C-288
- Satellite Time Brokers (0600-1680), SERVICES—C-249
- Satellite Transmission Brokers (0600-1700), SERVICES—C-249
- SCA Equipment (0220-0240), BROADCAST EQUIPMENT—C-209
- SCA Equipment, FM (0220-0260), BROADCAST EQUIPMENT—C-209
- SCA Equipment, TV (0220-0300), BROADCAST EQUIPMENT—C-209
- SCA Exciters (0710-3120), STUDIO EQUIPMENT & SUPPLIES—C-275
- SCA Generators (0210-0760), BROADCAST EQUIPMENT—C-205
- SCA Monitors-Audio & RF (0710-4520), STUDIO EQUIPMENT & SUPPLIES—C-278
- SCA Receivers (0210-1300), BROADCAST EQUIPMENT—C-207
- SCA Terminals (0220-0280), BROADCAST EQUIPMENT—C-209
- SCPC Demodulators (0110-0245), ANTENNAS, TOWERS & EQUIPMENT—C-202
- SCPC Modulators (0110-0255), ANTENNAS, TOWERS & EQUIPMENT—C-202
- SCR Rectifiers (0740-0600), STUDIO EQUIPMENT & SUPPLIES—C-286
- Scenery Construction Services, Set Design (0600-1800), SERVICES—C-249
- Scenery Rigging, Set Design Services (0600-1820), SERVICES—C-249
- Scenery, Prefab (0760-1260), STUDIO EQUIPMENT & SUPPLIES—C-291
- Scopes, Delayed Sweep (0800-0840), TEST & MEASUREMENT EQUIPMENT & SUPPLIES—C-312
- Scramblers & Converters, Security (0360-0020), CABLE EQUIPMENT & SUPPLIES—C-220
- Scramblers, PTV, RF Equipment (0380-0100), CABLE EQUIPMENT & SUPPLIES—C-225
- Screens (0760-1280), STUDIO EQUIPMENT & SUPPLIES—C-291
- Screens, Front Projection (0760-1300), STUDIO EQUIPMENT & SUPPLIES—C-291
- Screens, Rear Projection (0760-1320), STUDIO EQUIPMENT & SUPPLIES—C-291
- Scroll Entry Teleprompters (0720-0200), STUDIO EQUIPMENT & SUPPLIES—C-281
- Sealant, Cable Transmission Line (0370-0020), CABLE EQUIPMENT & SUPPLIES—C-222
- Security Decoders (0360-0040), CABLE EQUIPMENT & SUPPLIES—C-220
- Security Equipment (0360-0001), CABLE EQUIPMENT & SUPPLIES—C-220
- Security Equipment, Identification & Drop (0360-0060), CABLE EQUIPMENT & SUPPLIES—C-221
- Security Equipment, Pay Cable Systems (0360-0200), CABLE EQUIPMENT & SUPPLIES—C-221
- Security Equipment, Wall Plates (0360-0260), CABLE EQUIPMENT & SUPPLIES—C-222
- Security Filters (0360-0080), CABLE EQUIPMENT & SUPPLIES—C-221
- Security Hardware (0360-0100), CABLE EQUIPMENT & SUPPLIES—C-221
- Security Hardware, Identification Devices (0360-0120), CABLE EQUIPMENT & SUPPLIES—C-221
- Security Locks (0360-0160), CABLE EQUIPMENT & SUPPLIES—C-221
- Security Scramblers & Converters (0360-0020), CABLE EQUIPMENT & SUPPLIES—C-220
- Security Seals & Fasteners, Transmission Line (0370-0360), CABLE EQUIPMENT & SUPPLIES—C-224
- Security Switches (0360-0220), CABLE EQUIPMENT & SUPPLIES—C-221
- Security Taplocks (0360-0140), CABLE EQUIPMENT & SUPPLIES—C-221

- Security Traps (0360-0240), CABLE EQUIPMENT & SUPPLIES—C-222
- Security, Parental Control Devices (0360-0180), CABLE EQUIPMENT & SUPPLIES—C-221
- Select Cart Systems, Random, Automation Controls & Systems (0710-1720), STUDIO EQUIPMENT & SUPPLIES—C-272
- Self-Supporting Towers (0100-1640), ANTENNAS, TOWERS & EQUIPMENT—C-200
- Semiconductor Power Rectifiers (0740-0620), STUDIO EQUIPMENT & SUPPLIES—C-286
- Semiconductor Testers, Measuring/Monitoring Meters (0800-1960), TEST & MEASUREMENT EQUIPMENT & SUPPLIES—C-314
- Sensors, Tone (0710-5260), STUDIO EQUIPMENT & SUPPLIES—C-279
- Sequencers, Program Equipment (0710-4940), STUDIO EQUIPMENT & SUPPLIES—C-279
- Sequencers, Relay, Program Equipment (0710-4960), STUDIO EQUIPMENT & SUPPLIES—C-279
- Sequencers, Time Insertion, Program Equipment (0710-4980), STUDIO EQUIPMENT & SUPPLIES—C-279
- Sequencing Cartridge Systems, Automatic (0770-1660), STUDIO EQUIPMENT & SUPPLIES—C-296
- Serial Interface Machine Controls, Technical Automation (0770-3740), STUDIO EQUIPMENT & SUPPLIES—C-300
- Service Boxes, Exterior, Transmission Line (0370-0560), CABLE EQUIPMENT & SUPPLIES—C-225
- Service Boxes, Interior, Transmission Line (0370-0580), CABLE EQUIPMENT & SUPPLIES—C-225
- Service Boxes, Transmission Line (0370-0540), CABLE EQUIPMENT & SUPPLIES—C-224
- Services, Antenna Installation (0100-0270), ANTENNAS, TOWERS & EQUIPMENT—C-194
- Servo Modifications, Tape Recorder Parts & Accessories (0710-5780), STUDIO EQUIPMENT & SUPPLIES—C-280
- Servo Modifications, Videotape Recorders (0770-4880), STUDIO EQUIPMENT & SUPPLIES—C-303
- Set Design Services (0600-1740), SERVICES—C-249
- Set Design Services, Materials, Props (0600-1780), SERVICES—C-249
- Set Design Services, Modular News Studio (0600-1760), SERVICES—C-249
- Set Design Services, Scenery Construction (0600-1800), SERVICES—C-249
- Set Design Services, Scenery Rigging (0600-1820), SERVICES—C-249
- Set Design, Studio (0600-1920), SERVICES—C-250
- Set-Top Converters (0330-0460), CABLE EQUIPMENT & SUPPLIES—C-218
- Set-Top Converters, Addressable (0330-0480), CABLE EQUIPMENT & SUPPLIES—C-218
- Set-Top Converters, Non-Addressable (0330-0500), CABLE EQUIPMENT & SUPPLIES—C-218
- Shipper, Film, for ad agency, stations, sponsors, etc. (0600-0816), SERVICES—C-241
- Shipping & Carrying Cases, Tape (0770-6060), STUDIO EQUIPMENT & SUPPLIES—C-306
- Shipping Cases (0210-1510), BROADCAST EQUIPMENT—C-207
- Shortwave Transmitters (0220-0860), BROADCAST EQUIPMENT—C-210
- Shotgun Microphones (0710-4060), STUDIO EQUIPMENT & SUPPLIES—C-277
- SI fixtures, HMI, Lighting Accessories (0740-0420), STUDIO EQUIPMENT & SUPPLIES—C-286
- Sideband Analyzers (0800-2460), TEST & MEASUREMENT EQUIPMENT & SUPPLIES—C-315
- Sideband Analyzers, Audio Test Equipment (0800-0280), TEST & MEASUREMENT EQUIPMENT & SUPPLIES—C-310
- Signal Generators, Audio Test Equipment (0800-0300), TEST & MEASUREMENT EQUIPMENT & SUPPLIES—C-310
- Signal Generators, RF (0800-1280), TEST & MEASUREMENT EQUIPMENT & SUPPLIES—C-313
- Signal Generators, Video Test Equipment (0800-2680), TEST & MEASUREMENT EQUIPMENT & SUPPLIES—C-315
- Signal Level Meters (0800-2480), TEST & MEASUREMENT EQUIPMENT & SUPPLIES—C-315
- Signal Level Meters, Cable Test Equipment (0800-0580), TEST & MEASUREMENT EQUIPMENT & SUPPLIES—C-311
- Signal Multiplexers (0770-5280), STUDIO EQUIPMENT & SUPPLIES—C-304
- Signal Processing Equipment (0770-5260), STUDIO EQUIPMENT & SUPPLIES—C-304
- Signal Processing Equipment, Video (0770-7280), STUDIO EQUIPMENT & SUPPLIES—C-308
- Signal Processing Equipment, Video, Cable Equalizers (0770-7300), STUDIO EQUIPMENT & SUPPLIES—C-308
- Signal Processing Equipment, Video, Comb Filter Decoders (0770-7320), STUDIO EQUIPMENT & SUPPLIES—C-308
- Signal Processing Equipment, Video, Decoders (0770-7360), STUDIO EQUIPMENT & SUPPLIES—C-308
- Signal Processing Equipment, Video, Dropout Compensators (0770-7380), STUDIO EQUIPMENT & SUPPLIES—C-308
- Signal Processing Equipment, Video, Image Repositioners (0770-7400), STUDIO EQUIPMENT & SUPPLIES—C-308
- Signal Processing Equipment, Video, NTSC Encoders (0770-7420), STUDIO EQUIPMENT & SUPPLIES—C-308
- Signal Test Generators, NTSC (0800-1240), TEST & MEASUREMENT EQUIPMENT & SUPPLIES—C-313
- Silver-Zinc Batteries (0750-0120), STUDIO EQUIPMENT & SUPPLIES—C-287
- Silver-Zinc Batteries, Power Supplies (0760-0980), STUDIO EQUIPMENT & SUPPLIES—C-291
- Simulcasting Equipment (0710-5280), STUDIO EQUIPMENT & SUPPLIES—C-279
- Sine Generators, Audio (0800-1120), TEST & MEASUREMENT EQUIPMENT & SUPPLIES—C-313
- Single Channel Preamplifiers (0100-1320), ANTENNAS, TOWERS & EQUIPMENT—C-199
- Single Deck Cart Machines (0710-1860), STUDIO EQUIPMENT & SUPPLIES—C-272
- Single Deck Cart Players/Recorders (0710-2180), STUDIO EQUIPMENT & SUPPLIES—C-273
- Single Deck, Cassette Players/Recorders (0710-2300), STUDIO EQUIPMENT & SUPPLIES—C-273
- Single-Tube Cameras (0770-0780), STUDIO EQUIPMENT & SUPPLIES—C-294
- Site Analysis (0600-1840), SERVICES—C-249
- Site Selection, Earth Station Services (0600-0660), SERVICES—C-237
- Slave, Master Clocks, (0800-0680), TEST & MEASUREMENT EQUIPMENT & SUPPLIES—C-311
- Slide Attenuators, Audio Controls (0710-0560), STUDIO EQUIPMENT & SUPPLIES—C-269
- Slide Film Commercials, Programming (0610-0500), SERVICES—C-264
- Slide Projectors (0730-0980), STUDIO EQUIPMENT & SUPPLIES—C-284
- Slide Projectors, 35mm, Telecine Equipment & Accessories (0770-6320), STUDIO EQUIPMENT & SUPPLIES—C-306
- Slides & Balops (0610-0520), SERVICES—C-264
- Slides, Test (0770-5320), STUDIO EQUIPMENT & SUPPLIES—C-304
- Slides, Test Charts (see Cameras & Accessories) (0770-6465), STUDIO EQUIPMENT & SUPPLIES—C-306
- Slo-Mo Controller, Slow Motion Recorders & Accessories (0770-5380), STUDIO EQUIPMENT & SUPPLIES—C-304
- Slow Motion Disc Action Recorder (0770-5360), STUDIO EQUIPMENT & SUPPLIES—C-304
- Slow Motion Recorders & Accessories (0770-5340), STUDIO EQUIPMENT & SUPPLIES—C-304
- Slow Motion Recorders & Accessories, Slo-Mo Controller (0770-5380), STUDIO EQUIPMENT & SUPPLIES—C-304
- Slow Motion Recorders & Accessories, Slow Scan Recorder (0770-5400), STUDIO EQUIPMENT & SUPPLIES—C-304
- Slow Motion Recorders, Video Animation Controllers (0770-5420), STUDIO EQUIPMENT & SUPPLIES—C-304
- Slow Motion Replay Videotape Recorders (0770-5100), STUDIO EQUIPMENT & SUPPLIES—C-304
- Slow Motion Still Stores (0770-5740), STUDIO EQUIPMENT & SUPPLIES—C-305
- Slow Scan Recorder, Slow Motion Recorders & Accessories (0770-5400), STUDIO EQUIPMENT & SUPPLIES—C-304
- Slow Scan Transmitters, Receivers (0210-1560), BROADCAST EQUIPMENT—C-207
- Slow Scan TV Systems (0770-5440), STUDIO EQUIPMENT & SUPPLIES—C-304
- SMPT E Time Code Generators, Readers, Post-Production Equipment (0770-4200), STUDIO EQUIPMENT & SUPPLIES—C-302
- SMPT E Time Code Synchronizers, Editing Equipment (0710-2760), STUDIO EQUIPMENT & SUPPLIES—C-274
- SMPT E Time Code Synchronizers, Post-Production Equipment (0770-4220), STUDIO EQUIPMENT & SUPPLIES—C-302
- Software (see also SERVICES) (0400-0340), COMPUTER SYSTEMS & ACCESSORIES—C-226
- Software, Computer (see also COMPUTER SYSTEMS & ACCESSORIES) (0600-0380), SERVICES—C-233
- Software, Customized (0400-0380), COMPUTER SYSTEMS & ACCESSORIES—C-227
- Software, Prepackaged (0400-0360), COMPUTER SYSTEMS & ACCESSORIES—C-227
- Solid Core Fittings & Connectors (0370-0200), CABLE EQUIPMENT & SUPPLIES—C-223
- Solid State Cameras (0770-0800), STUDIO EQUIPMENT & SUPPLIES—C-294
- Solid State Replacement Tubes (0760-1580), STUDIO EQUIPMENT & SUPPLIES—C-291
- Solid-State Telecine Equipment & Accessories (0770-6420), STUDIO EQUIPMENT & SUPPLIES—C-306
- Sound Effects Records (0710-5140), STUDIO EQUIPMENT & SUPPLIES—C-279
- Sound Level Meters (0770-5460), STUDIO EQUIPMENT & SUPPLIES—C-304
- Sound Systems (0710-5300), STUDIO EQUIPMENT & SUPPLIES—C-279
- Sound Systems, Level Control (0710-5320), STUDIO EQUIPMENT & SUPPLIES—C-279

Buyers Guide Product Index

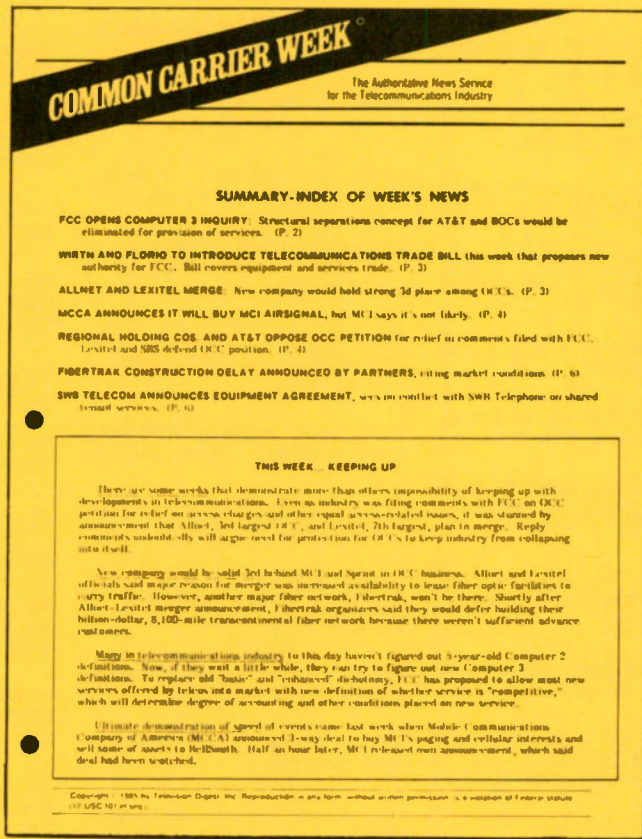
- Sound Systems, Portable (0710-5340), STUDIO EQUIPMENT & SUPPLIES—C-279
- Sound Systems, Studio (0710-5360), STUDIO EQUIPMENT & SUPPLIES—C-279
- Sound Transfer Equipment, Editing Systems & Accessories (0730-0460), STUDIO EQUIPMENT & SUPPLIES—C-282
- Soundproofing Material (0760-1340), STUDIO EQUIPMENT & SUPPLIES—C-291
- Source Identification Sync Generators, Video Signal Processing Equipme (0770-7560), STUDIO EQUIPMENT & SUPPLIES—C-308
- Spanish Language Programming (0610-0525), SERVICES—C-264
- Speakers, Audio Monitor (0710-0720), STUDIO EQUIPMENT & SUPPLIES—C-269
- Special Applications Cable (0370-0380), CABLE EQUIPMENT & SUPPLIES—C-224
- Special EFX Production Switchers (0770-4280), STUDIO EQUIPMENT & SUPPLIES—C-302
- Special Effects Equipment (0710-0800), STUDIO EQUIPMENT & SUPPLIES—C-270
- Special Effects Equipment (audio/video sync delay) (0710-0860), STUDIO EQUIPMENT & SUPPLIES—C-270
- Special Effects Equipment (digital delay, reverb) (0710-0900), STUDIO EQUIPMENT & SUPPLIES—C-270
- Special Effects Equipment (digital special effects) (0710-0920), STUDIO EQUIPMENT & SUPPLIES—C-270
- Special Effects Equipment (FM compressor/limiters) (0710-0940), STUDIO EQUIPMENT & SUPPLIES—C-270
- Special Effects Equipment (graphic equalizers) (0710-0960), STUDIO EQUIPMENT & SUPPLIES—C-270
- Special Effects Equipment (mechanical reverb) (0710-0980), STUDIO EQUIPMENT & SUPPLIES—C-270
- Special Effects Equipment (music synthesizers) (0710-1000), STUDIO EQUIPMENT & SUPPLIES—C-270
- Special Effects Equipment (noise reduction) (0710-1020), STUDIO EQUIPMENT & SUPPLIES—C-270
- Special Effects Equipment (parametric equalizers) (0710-1040), STUDIO EQUIPMENT & SUPPLIES—C-270
- Special Effects Equipment (time compression/expansion) (0710-1060), STUDIO EQUIPMENT & SUPPLIES—C-270
- Special Effects Equipment, Analog, Reverb, Audio Processing Effects Equipment (0710-0840), STUDIO EQUIPMENT & SUPPLIES—C-270
- Special Effects Equipment, Audio Processing (0710-0780), STUDIO EQUIPMENT & SUPPLIES—C-270
- Special Effects Equipment, Chromakeyers (0770-5560), STUDIO EQUIPMENT & SUPPLIES—C-304
- Special Effects Equipment, Colorizers (0770-5500), STUDIO EQUIPMENT & SUPPLIES—C-304
- Special Effects Equipment, Compressor/Positioners (0770-5520), STUDIO EQUIPMENT & SUPPLIES—C-304
- Special Effects Equipment, Digital EFX Processors (0770-5540), STUDIO EQUIPMENT & SUPPLIES—C-304
- Special Effects Equipment, Downstream Keyers (0770-5640), STUDIO EQUIPMENT & SUPPLIES—C-304
- Special Effects Equipment, Encoded Chromakeyers (0770-5580), STUDIO EQUIPMENT & SUPPLIES—C-304
- Special Effects Equipment, Keyers (0770-5620), STUDIO EQUIPMENT & SUPPLIES—C-304
- Special Effects Equipment, Nonadditive Keyers (0770-5660), STUDIO EQUIPMENT & SUPPLIES—C-304
- Special Effects Equipment, RGB Chromakeyers (0770-5600), STUDIO EQUIPMENT & SUPPLIES—C-304
- Special Effects Equipment, Standalone EFX Generators (0770-5680), STUDIO EQUIPMENT & SUPPLIES—C-305
- Special Effects Equipment, Video Insert (0770-5700), STUDIO EQUIPMENT & SUPPLIES—C-305
- Special Effects Generators (0770-3360), STUDIO EQUIPMENT & SUPPLIES—C-300
- Special Effects Generators (see Generators) (0770-5470), STUDIO EQUIPMENT & SUPPLIES—C-304
- Special Effects Title Keyers (0720-0100), STUDIO EQUIPMENT & SUPPLIES—C-281
- Special Effects, Digital, Audio Processing Effects Equipment (0710-0920), STUDIO EQUIPMENT & SUPPLIES—C-270
- Spectrum Analyzers (0800-2500), TEST & MEASUREMENT EQUIPMENT & SUPPLIES—C-315
- Spectrum Analyzers, Audio Test Equipment (0800-0320), TEST & MEASUREMENT EQUIPMENT & SUPPLIES—C-310
- Speech Recognition Systems (0710-5380), STUDIO EQUIPMENT & SUPPLIES—C-279
- Speech Synthesis Systems (0710-5400), STUDIO EQUIPMENT & SUPPLIES—C-279
- Speed Controls, Tape Recorder Parts & Accessories (0710-5800), STUDIO EQUIPMENT & SUPPLIES—C-280
- Speed Controls, Turntables & Accessories (0710-6100), STUDIO EQUIPMENT & SUPPLIES—C-280
- Speed Controls, Videotape Recorders (0770-4900), STUDIO EQUIPMENT & SUPPLIES—C-303
- Spindle Height Gauges, Tape (0770-6140), STUDIO EQUIPMENT & SUPPLIES—C-306
- Spiral Grips, Reverse, Cable Tools (0900-0140), TOOLS & EQUIPMENT—C-317
- Splice & Tape Materials (0760-1380), STUDIO EQUIPMENT & SUPPLIES—C-291
- Splice Finders, Audio Tape Equipment & Accessories (0710-1420), STUDIO EQUIPMENT & SUPPLIES—C-271
- Splice Shields, Transmission Line Equipment (0370-0640), CABLE EQUIPMENT & SUPPLIES—C-225
- Splicers, Audio Tape Equipment & Accessories (0710-1440), STUDIO EQUIPMENT & SUPPLIES—C-271
- Splicing Blocks, Tape, Editing Equipment (0710-2780), STUDIO EQUIPMENT & SUPPLIES—C-274
- Splitters (0330-0540), CABLE EQUIPMENT & SUPPLIES—C-218
- Splitters, Microphones & Accessories (0710-4120), STUDIO EQUIPMENT & SUPPLIES—C-277
- Splitters, Transmission Line (0370-0400), CABLE EQUIPMENT & SUPPLIES—C-224
- Splitting & Mixing Networks (0100-1340), ANTENNAS, TOWERS & EQUIPMENT—C-199
- Sports Programming (0610-0530), SERVICES—C-264
- Sprocketed Film Transports, Telecine Equipment & Accessories (0770-6440), STUDIO EQUIPMENT & SUPPLIES—C-306
- Sprocketed Magnetic Film Transports, Dubbers (see Audio Tape Equipment) (0710-5410), STUDIO EQUIPMENT & SUPPLIES—C-279
- Sprocketed Magnetic Film, Audio Tape Equipment & Accessories (0710-1460), STUDIO EQUIPMENT & SUPPLIES—C-271
- Square Wave Generators (0800-1300), TEST & MEASUREMENT EQUIPMENT & SUPPLIES—C-313
- STL Communications Systems (0210-0440), BROADCAST EQUIPMENT—C-204
- STL Receivers (0210-1320), BROADCAST EQUIPMENT—C-207
- STL Receiving Antennas (0100-0640), ANTENNAS, TOWERS & EQUIPMENT—C-195
- STL Transmitting Antennas (0100-0860), ANTENNAS, TOWERS & EQUIPMENT—C-197
- STLs (0750-0520), STUDIO EQUIPMENT & SUPPLIES—C-288
- STLs, Fiberoptic (0750-0540), STUDIO EQUIPMENT & SUPPLIES—C-288
- STLs, Microwave (0750-0560), STUDIO EQUIPMENT & SUPPLIES—C-288
- STLs, Satellite (0750-0580), STUDIO EQUIPMENT & SUPPLIES—C-288
- STLs, Telco (0750-0600), STUDIO EQUIPMENT & SUPPLIES—C-288
- STLs, Waveguide (0750-0620), STUDIO EQUIPMENT & SUPPLIES—C-288
- STV Systems (0210-1520), BROADCAST EQUIPMENT—C-207
- Stabilized Carrying Systems, Film Equipment (0730-0320), STUDIO EQUIPMENT & SUPPLIES—C-282
- Stabilizers, Helicopters (0750-0380), STUDIO EQUIPMENT & SUPPLIES—C-288
- Stabilizing Amplifiers (0770-0220), STUDIO EQUIPMENT & SUPPLIES—C-292
- Stabilizing Pan & Tilt Heads, Mounts, Carrying Systems, Camera Access (0770-1400), STUDIO EQUIPMENT & SUPPLIES—C-295
- Stabilizing/Mounting Equipment, Airborne, Camera (0770-1220), STUDIO EQUIPMENT & SUPPLIES—C-295
- Stabilizing/Mounting Film Equipment, Airborne (0730-0080), STUDIO EQUIPMENT & SUPPLIES—C-281
- Staircase Generators (0800-1320), TEST & MEASUREMENT EQUIPMENT & SUPPLIES—C-313
- Staircase Ramp Sync Generators, Video Signal Processing Equipment (0770-7580), STUDIO EQUIPMENT & SUPPLIES—C-308
- Stand Alone Microprocessor CCU Components, Cameras & Accessories (0770-0980), STUDIO EQUIPMENT & SUPPLIES—C-294
- Stand-Alone Pay Programming (0610-0540), SERVICES—C-265
- Standalone Color Monitors (0770-4000), STUDIO EQUIPMENT & SUPPLIES—C-301
- Standalone EFX Generators, Special Effects Equipment (0770-5680), STUDIO EQUIPMENT & SUPPLIES—C-305
- Standalone Monitors, B & W (0770-3940), STUDIO EQUIPMENT & SUPPLIES—C-301
- Standard Coaxial Relays (0370-0100), CABLE EQUIPMENT & SUPPLIES—C-222
- Standards Converters, Digital Processing Equipment (0770-2640), STUDIO EQUIPMENT & SUPPLIES—C-298
- Standards Converters/Services (0770-5720), STUDIO EQUIPMENT & SUPPLIES—C-305
- Standby Headend Power Supplies (0100-1360), ANTENNAS, TOWERS & EQUIPMENT—C-199
- Standby Power Supplies (0330-0560), CABLE EQUIPMENT & SUPPLIES—C-218
- Stands & Booms, Microphones (0710-3720), STUDIO EQUIPMENT & SUPPLIES—C-276
- Stands, Rigging, Lighting Accessories (0740-0520), STUDIO EQUIPMENT & SUPPLIES—C-286

- Static Drain Resistors, Antenna Accessories (0100-0380), ANTENNAS, TOWERS & EQUIPMENT—C-194
- Station Clocks, Clocks & Counters (0770-2040), STUDIO EQUIPMENT & SUPPLIES—C-296
- Status, Alarm Indicators, Logging, Monitoring Test Equipment (0800-1620), TEST & MEASUREMENT EQUIPMENT & SUPPLIES—C-313
- Stereo Audio Consoles (0710-0500), STUDIO EQUIPMENT & SUPPLIES—C-269
- Stereo Cart Machines (0710-1880), STUDIO EQUIPMENT & SUPPLIES—C-272
- Stereo Cartridge Systems (0710-2040), STUDIO EQUIPMENT & SUPPLIES—C-273
- Stereo carts (Tape) (0770-1860), STUDIO EQUIPMENT & SUPPLIES—C-296
- Stereo Exciters (AM), RF Power Equipment (0210-0880), BROADCAST EQUIPMENT—C-205
- Stereo Exciters, AM (0710-3060), STUDIO EQUIPMENT & SUPPLIES—C-275
- Stereo Exciters, FM (0710-3100), STUDIO EQUIPMENT & SUPPLIES—C-275
- Stereo Generators (0770-3380), STUDIO EQUIPMENT & SUPPLIES—C-300
- Stereo Generators, RF Power Equipment (0210-1160), BROADCAST EQUIPMENT—C-206
- Stereo Headphones (0710-3260), STUDIO EQUIPMENT & SUPPLIES—C-275
- Stereo Multiplex Modulators (0710-4220), STUDIO EQUIPMENT & SUPPLIES—C-278
- Stereo Phase Enhancers (0710-2940), STUDIO EQUIPMENT & SUPPLIES—C-275
- Stereo Preamps (0710-0360), STUDIO EQUIPMENT & SUPPLIES—C-268
- Stereo Synthesizers (0710-5440), STUDIO EQUIPMENT & SUPPLIES—C-279
- Stereo-Decoders (0710-2460), STUDIO EQUIPMENT & SUPPLIES—C-274
- Stereo-Studio Consoles (0710-2420), STUDIO EQUIPMENT & SUPPLIES—C-273
- Still Processing Systems (0770-3040), STUDIO EQUIPMENT & SUPPLIES—C-299
- Still Stores, Slow Motion (0770-5740), STUDIO EQUIPMENT & SUPPLIES—C-305
- Still/Slide Store, Electronic (0770-5760), STUDIO EQUIPMENT & SUPPLIES—C-305
- Stock Footage (0610-0640), SERVICES—C-266
- Storage Racks & Cabinets, Cartridges (0770-1880), STUDIO EQUIPMENT & SUPPLIES—C-296
- Storage, Film (0600-0818), SERVICES—C-241
- Strain Insulators, Guy, Antenna Accessories (0100-0220), ANTENNAS, TOWERS & EQUIPMENT—C-194
- Strand Mapping Services (0600-1880), SERVICES—C-250
- Strip Amplifiers (0100-1380), ANTENNAS, TOWERS & EQUIPMENT—C-199
- Studio (3+ outputs)-mono (0710-2400), STUDIO EQUIPMENT & SUPPLIES—C-273
- Studio Cameras (0770-0820), STUDIO EQUIPMENT & SUPPLIES—C-294
- Studio Cameras, Color (0770-0840), STUDIO EQUIPMENT & SUPPLIES—C-294
- Studio Cameras, Monochrome (0770-0860), STUDIO EQUIPMENT & SUPPLIES—C-294
- Studio Closed-Caption Systems (0770-2060), STUDIO EQUIPMENT & SUPPLIES—C-296
- Studio Consoles, Cabinetry & Furniture (0760-0540), STUDIO EQUIPMENT & SUPPLIES—C-290
- Studio Design Services (0600-1900), SERVICES—C-250
- Studio Equipment Racks (0760-0560), STUDIO EQUIPMENT & SUPPLIES—C-290
- Studio Facilities For Rent (0600-1910), SERVICES—C-250
- Studio Furniture & Cabinetry (0760-0520), STUDIO EQUIPMENT & SUPPLIES—C-290
- Studio Hangers, Power & Lighting Equipment & Supplies (0740-0040), STUDIO EQUIPMENT & SUPPLIES—C-284
- Studio Lights, Lighting & Power Equipment & Supplies (0740-0100), STUDIO EQUIPMENT & SUPPLIES—C-284
- Studio Production Consoles (0770-2280), STUDIO EQUIPMENT & SUPPLIES—C-297
- Studio Production Editing Systems (0770-2880), STUDIO EQUIPMENT & SUPPLIES—C-298
- Studio Production With Digital Effects Consoles (0770-2300), STUDIO EQUIPMENT & SUPPLIES—C-297
- Studio Set Design Services (0600-1920), SERVICES—C-250
- Studio Sound Systems (0710-5360), STUDIO EQUIPMENT & SUPPLIES—C-279
- Studio Support Equipment (0760-0001), STUDIO EQUIPMENT & SUPPLIES—C-289
- Studio Tape Storage Units, Cabinetry & Furniture (0760-0580), STUDIO EQUIPMENT & SUPPLIES—C-290
- Studio Warning Lights (0740-0560), STUDIO EQUIPMENT & SUPPLIES—C-286
- Studio, Large, Production Switchers (0770-4340), STUDIO EQUIPMENT & SUPPLIES—C-302
- Studio-Stereo Consoles (0710-2420), STUDIO EQUIPMENT & SUPPLIES—C-273
- Studio/Mobile, Compact Production Switchers (0770-4320), STUDIO EQUIPMENT & SUPPLIES—C-302
- Studios & Consoles, Mobile (0750-0300), STUDIO EQUIPMENT & SUPPLIES—C-268
- Studios, Recording (0600-1640), SERVICES—C-248
- Studios, Turnkey (0600-2200), SERVICES—C-253
- Sub-Carrier Converters, FM (0220-0160), BROADCAST EQUIPMENT—C-209
- Sub-VHF Equipment & In-System Converters (0330-0580), CABLE EQUIPMENT & SUPPLIES—C-219
- Subcarrier Amplifiers (0770-0240), STUDIO EQUIPMENT & SUPPLIES—C-292
- Subcarrier, FM Generators (0710-3180), STUDIO EQUIPMENT & SUPPLIES—C-275
- Submarine Cable Installation Contractors (0600-0510), SERVICES—C-234
- Subscriber Promotion Services (0600-1940), SERVICES—C-250
- Supervision Systems, Transmission Line (0220-0480), BROADCAST EQUIPMENT—C-209
- Supervision, Construction (0600-0570), SERVICES—C-234
- Support Equipment (Studio) (0760-0001), STUDIO EQUIPMENT & SUPPLIES—C-289
- Surge Protectors (0210-1580), BROADCAST EQUIPMENT—C-207
- Surge Protectors, Line (0760-0740), STUDIO EQUIPMENT & SUPPLIES—C-290
- Sweep Amplifiers (0770-0260), STUDIO EQUIPMENT & SUPPLIES—C-292
- Sweep Generators (0800-2520), TEST & MEASUREMENT EQUIPMENT & SUPPLIES—C-315
- Sweep Generators, Audio (0800-1140), TEST & MEASUREMENT EQUIPMENT & SUPPLIES—C-313
- Sweep Generators, Video (0800-1360), TEST & MEASUREMENT EQUIPMENT & SUPPLIES—C-313
- Sweep Scopes, Delayed (0800-0840), TEST & MEASUREMENT EQUIPMENT & SUPPLIES—C-312
- Sweep Systems (0500-0540), MDS/MICRO-WAVE EQUIPMENT & SUPPLIES—C-229
- Sweep Systems, Automatic, Cable Test Equipment (0800-0400), TEST & MEASUREMENT EQUIPMENT & SUPPLIES—C-311
- Switcher Lighting Kits (0740-0640), STUDIO EQUIPMENT & SUPPLIES—C-286
- Switchers (0710-5420), STUDIO EQUIPMENT & SUPPLIES—C-279
- Switchers & Processors (0100-1300), ANTENNAS, TOWERS & EQUIPMENT—C-199
- Switchers, Crossbar (0770-5800), STUDIO EQUIPMENT & SUPPLIES—C-305
- Switchers, DAs & Routing (0710-5240), STUDIO EQUIPMENT & SUPPLIES—C-279
- Switchers, Master Control (0770-3780), STUDIO EQUIPMENT & SUPPLIES—C-300
- Switchers, Master Control, Automated (0770-3800), STUDIO EQUIPMENT & SUPPLIES—C-301
- Switchers, Master Control, Business Automation Interfaced (0770-3820), STUDIO EQUIPMENT & SUPPLIES—C-301
- Switchers, Master Control, Manual (0770-3840), STUDIO EQUIPMENT & SUPPLIES—C-301
- Switchers, Non-Duplication (0100-1220), ANTENNAS, TOWERS & EQUIPMENT—C-199
- Switchers, Post Production (0770-4380), STUDIO EQUIPMENT & SUPPLIES—C-302
- Switchers, Production (0770-4260), STUDIO EQUIPMENT & SUPPLIES—C-302
- Switchers, Production, Compact Studio/Mobile (0770-4320), STUDIO EQUIPMENT & SUPPLIES—C-302
- Switchers, Production, Large Studio (0770-4340), STUDIO EQUIPMENT & SUPPLIES—C-302
- Switchers, Production, Microprocessor-Controlled, Automated (0770-4300), STUDIO EQUIPMENT & SUPPLIES—C-302
- Switchers, Production, Portable (0770-4360), STUDIO EQUIPMENT & SUPPLIES—C-302
- Switchers, Production, Special EFX (0770-4280), STUDIO EQUIPMENT & SUPPLIES—C-302
- Switchers, Routing (0770-5820), STUDIO EQUIPMENT & SUPPLIES—C-305
- Switchers, Video (0770-5840), STUDIO EQUIPMENT & SUPPLIES—C-305
- Switchers, Video, Computerized (0770-5860), STUDIO EQUIPMENT & SUPPLIES—C-305
- Switchers, Video, Local (0770-5880), STUDIO EQUIPMENT & SUPPLIES—C-305
- Switchers, Video, Remote Controlled (0770-5900), STUDIO EQUIPMENT & SUPPLIES—C-305
- Switches (0770-5920), STUDIO EQUIPMENT & SUPPLIES—C-305
- Switches, Coaxial (0770-5940), STUDIO EQUIPMENT & SUPPLIES—C-305
- Switches, RF Power Equipment (0210-1180), BROADCAST EQUIPMENT—C-206

Buyers Guide Product Index

- Switches, Security (0360-0220), CABLE EQUIPMENT & SUPPLIES—C-221
- Switches, Transfer, Antenna Accessories (0100-0420), ANTENNAS, TOWERS & EQUIPMENT—C-194
- Switches, Video Activated (0770-5960), STUDIO EQUIPMENT & SUPPLIES—C-305
- Sync Delay, Audio/Video, Audio Processing Effects Equipment (0710-0860), STUDIO EQUIPMENT & SUPPLIES—C-270
- Sync Delay, Video/Audio, Audio Processing Effects Equipment (0710-0860), STUDIO EQUIPMENT & SUPPLIES—C-270
- Sync Generators (see Generators) (0770-5970), STUDIO EQUIPMENT & SUPPLIES—C-305
- Sync Generators, Black Burst, Video Signal Processing Equipment (0770-7480), STUDIO EQUIPMENT & SUPPLIES—C-308
- Sync Generators, Color (0770-3300), STUDIO EQUIPMENT & SUPPLIES—C-299
- Sync Generators, Color Bar, Video Signal Processing Equipment (0770-7500), STUDIO EQUIPMENT & SUPPLIES—C-308
- Sync Generators, Countdown, Video Signal Processing Equipment (0770-7460), STUDIO EQUIPMENT & SUPPLIES—C-308
- Sync Generators, Multiburst, Video Signal Processing Equipment (0770-7520), STUDIO EQUIPMENT & SUPPLIES—C-308
- Sync Generators, Safe Title Area, Video Signal Processing Equipment (0770-7540), STUDIO EQUIPMENT & SUPPLIES—C-308
- Sync Generators, Source Identification, Video Signal Processing Equipment (0770-7560), STUDIO EQUIPMENT & SUPPLIES—C-308
- Sync Generators, Staircase Ramp, Video Signal Processing Equipment (0770-7580), STUDIO EQUIPMENT & SUPPLIES—C-308
- Sync Generators, Video Signal Processing Equipment (0770-7440), STUDIO EQUIPMENT & SUPPLIES—C-308
- Sync Generators, Video Slate Board, Video Processing Equipment (0770-7620), STUDIO EQUIPMENT & SUPPLIES—C-308
- Sync, TV Generators (0770-3400), STUDIO EQUIPMENT & SUPPLIES—C-300
- Synchronizers (0770-5980), STUDIO EQUIPMENT & SUPPLIES—C-305
- Synchronizers, Audio-Video (0770-6000), STUDIO EQUIPMENT & SUPPLIES—C-305
- Synchronizers, Digital, Field (0770-2520), STUDIO EQUIPMENT & SUPPLIES—C-297
- Synchronizers, Digital, Frame (0770-2540), STUDIO EQUIPMENT & SUPPLIES—C-297
- Synchronizers, Frame Store (0770-3180), STUDIO EQUIPMENT & SUPPLIES—C-299
- Synchronizers, SMPTE Time Code, Editing Equipment (0710-2760), STUDIO EQUIPMENT & SUPPLIES—C-274
- Synchronizers, Tape Recorder Parts & Accessories (0710-5820), STUDIO EQUIPMENT & SUPPLIES—C-280
- Synchronizers, Time Code, SMPTE, Post-Production Equipment (0770-4220), STUDIO EQUIPMENT & SUPPLIES—C-302
- Synchronizers, Video, Digital (0770-6020), STUDIO EQUIPMENT & SUPPLIES—C-306
- Synchronizers, Videotape Recorders (0770-4920), STUDIO EQUIPMENT & SUPPLIES—C-303
- Synchronizing Systems Generators (0770-3420), STUDIO EQUIPMENT & SUPPLIES—C-300
- Syndication—Program Production/Distribution/Syndication (0610-0001), SERVICES—C-254
- Synthesis Systems, Speech (0710-5400), STUDIO EQUIPMENT & SUPPLIES—C-279
- Synthesizers, Music, Audio Processing Effects Equipment (0710-1000), STUDIO EQUIPMENT & SUPPLIES—C-270
- Synthesizers, Stereo (0710-5440), STUDIO EQUIPMENT & SUPPLIES—C-279
- System Auditing Services (0600-1960), SERVICES—C-250
- System Design Services (0600-1980), SERVICES—C-250
- System Design Services, Audio (0600-2000), SERVICES—C-251
- System Design Services, Video (0600-2020), SERVICES—C-251
- Systems Analysis Services (0600-2060), SERVICES—C-251
- Systems Consulting, Management Services (0600-1120), SERVICES—C-245
- Systems Management Services (0600-2040), SERVICES—C-251
- T**
- Talk Programming (0610-0550), SERVICES—C-265
- Talk Show Delay Machines (0710-2520), STUDIO EQUIPMENT & SUPPLIES—C-274
- Tape-Offs (0330-0600), CABLE EQUIPMENT & SUPPLIES—C-219
- Tape & Accessories (Video) (0770-6040), STUDIO EQUIPMENT & SUPPLIES—C-306
- Tape Archives, Video (0600-2270), SERVICES—C-253
- Tape Cartridges & Accessories (0770-1760), STUDIO EQUIPMENT & SUPPLIES—C-296
- Tape Cartridges & Accessories, Delay (0770-1820), STUDIO EQUIPMENT & SUPPLIES—C-296
- Tape Cartridges & Accessories, Mono (0770-1840), STUDIO EQUIPMENT & SUPPLIES—C-296
- Tape Cartridges, Alignment & Accessories (0770-1780), STUDIO EQUIPMENT & SUPPLIES—C-296
- Tape Cartridges, Video (0770-6200), STUDIO EQUIPMENT & SUPPLIES—C-306
- Tape Cassettes, Video (0770-6220), STUDIO EQUIPMENT & SUPPLIES—C-306
- Tape Cleaners (0770-6160), STUDIO EQUIPMENT & SUPPLIES—C-306
- Tape Deck Cabinets, Recorders, Videotape (0770-4940), STUDIO EQUIPMENT & SUPPLIES—C-303
- Tape Decks (see Audio Tape Equipment) (0710-5460), STUDIO EQUIPMENT & SUPPLIES—C-279
- Tape Decks, 4-Track, Audio Tape Equipment & Accessories (0710-1580), STUDIO EQUIPMENT & SUPPLIES—C-272
- Tape Decks, ATR, Audio Tape Equipment & Accessories (0710-1520), STUDIO EQUIPMENT & SUPPLIES—C-271
- Tape Decks, ATR, Multitrack (0710-1540), STUDIO EQUIPMENT & SUPPLIES—C-271
- Tape Decks, ATR, Portable, Audio Tape Equipment & Accessories (0710-1560), STUDIO EQUIPMENT & SUPPLIES—C-272
- Tape Decks, Audio Tape Equipment & Accessories (0710-1500), STUDIO EQUIPMENT & SUPPLIES—C-271
- Tape Decks, Open-Reel (see Audio Tape Equipment) (0710-4730), STUDIO EQUIPMENT & SUPPLIES—C-278
- Tape Decks, Recorders, Videotape (0770-4960), STUDIO EQUIPMENT & SUPPLIES—C-303
- Tape Decks, Time Delay, Audio Tape Equipment & Accessories (0710-1600), STUDIO EQUIPMENT & SUPPLIES—C-272
- Tape Demagnetizers (0770-6080), STUDIO EQUIPMENT & SUPPLIES—C-306
- Tape Editing, Audio Services (0600-0200), SERVICES—C-231
- Tape Equipment & Accessories (0710-1080), STUDIO EQUIPMENT & SUPPLIES—C-270
- Tape Equipment & Accessories, Audio (0710-1280), STUDIO EQUIPMENT & SUPPLIES—C-271
- Tape Equipment & Supplies (see also Audio Tape Equipment) (0710-5480), STUDIO EQUIPMENT & SUPPLIES—C-279
- Tape Equipment (Audio) & Accessories (0710-1100), STUDIO EQUIPMENT & SUPPLIES—C-271
- Tape Evaluators (0770-6100), STUDIO EQUIPMENT & SUPPLIES—C-306
- Tape Leader, Audio Tape Equipment & Accessories (0710-1300), STUDIO EQUIPMENT & SUPPLIES—C-271
- Tape Recorder Accessories, Reels, 1 & 2 Track (0710-5940), STUDIO EQUIPMENT & SUPPLIES—C-280
- Tape Recorder Cabinets (0710-5640), STUDIO EQUIPMENT & SUPPLIES—C-280
- Tape Recorder Capstan Assemblies (0710-5660), STUDIO EQUIPMENT & SUPPLIES—C-280
- Tape Recorder Care Kits (0710-5680), STUDIO EQUIPMENT & SUPPLIES—C-280
- Tape Recorder Electronics, Parts & Accessories (0710-5720), STUDIO EQUIPMENT & SUPPLIES—C-280
- Tape Recorder Heads (0710-5740), STUDIO EQUIPMENT & SUPPLIES—C-280
- Tape Recorder Motors (0710-5760), STUDIO EQUIPMENT & SUPPLIES—C-280
- Tape Recorder Reels (0710-5880), STUDIO EQUIPMENT & SUPPLIES—C-280
- Tape Recorder Reels, Multi-Track (0710-5920), STUDIO EQUIPMENT & SUPPLIES—C-280
- Tape Recorder Servo Modifications (0710-5780), STUDIO EQUIPMENT & SUPPLIES—C-280
- Tape Recorder Speed Controls (0710-5800), STUDIO EQUIPMENT & SUPPLIES—C-280
- Tape Recorder Synchronizers (0710-5820), STUDIO EQUIPMENT & SUPPLIES—C-280
- Tape Recorder Tension Controls, Parts & Accessories (0710-5840), STUDIO EQUIPMENT & SUPPLIES—C-280
- Tape Recorder Velocity Error Correctors (0710-5860), STUDIO EQUIPMENT & SUPPLIES—C-280
- Tape Recorders & Accessories (0710-5500), STUDIO EQUIPMENT & SUPPLIES—C-280
- Tape Recorders Parts, Drive Motor Power Supplies (0710-5700), STUDIO EQUIPMENT & SUPPLIES—C-280
- Tape Recorders Reels, 4-Track (0710-5900), STUDIO EQUIPMENT & SUPPLIES—C-280
- Tape Recorders, Cartridge (0710-5520), STUDIO EQUIPMENT & SUPPLIES—C-280
- Tape Recorders, Cassette (0710-5540), STUDIO EQUIPMENT & SUPPLIES—C-280
- Tape Recorders, Digital (0710-5560), STUDIO EQUIPMENT & SUPPLIES—C-280
- Tape Recorders, Film Recorders (0710-5580), STUDIO EQUIPMENT & SUPPLIES—C-280
- Tape Recorders, Logging (0710-5600), STUDIO EQUIPMENT & SUPPLIES—C-280

The concise, easy-to-digest, well-organized information service that allows you . . . in just minutes each week . . . to keep up with the latest, most accurate, relevant, indispensable information covering the entire telecommunications industry.



COMMON CARRIER WEEK

Common Carrier Week is *the* authoritative weekly news service for the telecommunications industry.

Each issue uncovers proposed regulation changes, looks at successful (and unsuccessful) business strategies, comments on new equipment and services, reports on what the decision-makers in the industry are up to, and provides the key intelligence that busy telecommunications executives *need*.

Common Carrier Week is presented in a way that makes the information you're looking for easy to find. There's a logic to each issue—you can scan the spot you're looking for and find your relevant information instantly.

Common Carrier Week will give *you* the advance intelligence to move quickly to make the management decisions that will help your business move ahead. Each week you'll receive hard-nosed business advice from the award-winning team of journalists who also keep the top leaders of the communications industry informed every day with Communications Daily.

For subscription information, call collect: (202) 872-9200.

Warren Publishing, Inc.
2115 Ward Court, N.W.
Washington, D.C. 20037

Buyers Guide Product Index

- Tape Recorders, Parts & Accessories (0710-5620), STUDIO EQUIPMENT & SUPPLIES—C-280
- Tape Rewinders (0770-6120), STUDIO EQUIPMENT & SUPPLIES—C-306
- Tape Rewinders (Audio) (0710-5230), STUDIO EQUIPMENT & SUPPLIES—C-279
- Tape Spindle Height Gauges (0770-6140), STUDIO EQUIPMENT & SUPPLIES—C-306
- Tape Storage Units, Furniture & Cabinetry, Studio (0760-0580), STUDIO EQUIPMENT & SUPPLIES—C-290
- Tape, Audio, Delay (0710-2480), STUDIO EQUIPMENT & SUPPLIES—C-274
- Tape, Open Reel Video Tape (0770-6240), STUDIO EQUIPMENT & SUPPLIES—C-306
- Tape, Splicing Blocks, Editing Equipment (0710-2780), STUDIO EQUIPMENT & SUPPLIES—C-274
- Tape, Test, Audio Tape Equipment & Accessories (0710-1620), STUDIO EQUIPMENT & SUPPLIES—C-272
- Tape, Video (0770-6180), STUDIO EQUIPMENT & SUPPLIES—C-306
- Tape-Based Loggers, Logging, Monitoring Test Equipment (0800-1640), TEST & MEASUREMENT EQUIPMENT & SUPPLIES—C-313
- Tape-Film Interlock (0730-1000), STUDIO EQUIPMENT & SUPPLIES—C-284
- Tape/Film Series, TV, Programming (0610-0560), SERVICES—C-265
- Tapes & Splice Materials (0760-1380), STUDIO EQUIPMENT & SUPPLIES—C-291
- Taplocks, Security (0360-0140), CABLE EQUIPMENT & SUPPLIES—C-221
- Taps, Addressable (0330-0040), CABLE EQUIPMENT & SUPPLIES—C-214
- Taps, Aerial, Transmission Line (0370-0440), CABLE EQUIPMENT & SUPPLIES—C-224
- Taps, Directional, Transmission Line (0370-0460), CABLE EQUIPMENT & SUPPLIES—C-224
- Taps, Multitap, Transmission Line (0370-0480), CABLE EQUIPMENT & SUPPLIES—C-224
- Taps, Pedestal, Transmission Line (0370-0500), CABLE EQUIPMENT & SUPPLIES—C-224
- Taps, Transmission Line (0370-0420), CABLE EQUIPMENT & SUPPLIES—C-224
- TBC/Framestores, Digital Processing Equipment (0770-2660), STUDIO EQUIPMENT & SUPPLIES—C-298
- TBCs, Digital Processing Equipment (0770-2680), STUDIO EQUIPMENT & SUPPLIES—C-298
- Technical Automation Machine Controls (0770-3700), STUDIO EQUIPMENT & SUPPLIES—C-300
- Telco Interface Equipment (0710-5960), STUDIO EQUIPMENT & SUPPLIES—C-280
- Telco STLs (0750-0600), STUDIO EQUIPMENT & SUPPLIES—C-288
- Telecine Cameras (0770-6360), STUDIO EQUIPMENT & SUPPLIES—C-306
- Telecine Color Correctors (0770-6380), STUDIO EQUIPMENT & SUPPLIES—C-306
- Telecine Equipment & Accessories (0770-6280), STUDIO EQUIPMENT & SUPPLIES—C-306
- Telecine Equipment & Accessories, Solid-State (0770-6420), STUDIO EQUIPMENT & SUPPLIES—C-306
- Telecine Optical Multiplexers (0770-6400), STUDIO EQUIPMENT & SUPPLIES—C-306
- Telecine Projectors, 16/35mm (0770-6300), STUDIO EQUIPMENT & SUPPLIES—C-306
- Telecine Sprocketed Film Transports (0770-6440), STUDIO EQUIPMENT & SUPPLIES—C-306
- Telecommunications Consulting Services (0600-0592), SERVICES—C-236
- Teleport Operation Services (0600-2070), SERVICES—C-251
- Teleproduction Services (0600-2080), SERVICES—C-251
- Teleprompters (0720-0120), STUDIO EQUIPMENT & SUPPLIES—C-281
- Teleprompters, ENG/EFP Portable (0720-0140), STUDIO EQUIPMENT & SUPPLIES—C-281
- Teleprompters, Keyboard Entry (0720-0160), STUDIO EQUIPMENT & SUPPLIES—C-281
- Teleprompters, Monitor-Based (0720-0180), STUDIO EQUIPMENT & SUPPLIES—C-281
- Teleprompters, Scroll Entry (0720-0200), STUDIO EQUIPMENT & SUPPLIES—C-281
- Telescoping Masts, Antenna Accessories (0100-0400), ANTENNAS, TOWERS & EQUIPMENT—C-194
- Teletext (0610-0660), SERVICES—C-266
- Teletext Systems (0770-6460), STUDIO EQUIPMENT & SUPPLIES—C-306
- Television Brokerage Services (0600-0295), SERVICES—C-233
- Television Consulting Services (0600-0595), SERVICES—C-236
- Telops, Balops & Slides, Programming (0610-0520), SERVICES—C-264
- Tension Alignment Gauges, Audio Heads (0710-3340), STUDIO EQUIPMENT & SUPPLIES—C-276
- Tension Controls, Tape Recorder Parts & Accessories (0710-5840), STUDIO EQUIPMENT & SUPPLIES—C-280
- Tension Controls, Videotape Recorders (0770-4980), STUDIO EQUIPMENT & SUPPLIES—C-303
- Tension Gauges, Video Tape (0770-6260), STUDIO EQUIPMENT & SUPPLIES—C-306
- Tension Gauges, Videotape Recorders (0770-5000), STUDIO EQUIPMENT & SUPPLIES—C-303
- Tension Gauges, VTRs & VCRs (0770-6860), STUDIO EQUIPMENT & SUPPLIES—C-307
- Terminal Equipment, Transmission Line (0370-0520), CABLE EQUIPMENT & SUPPLIES—C-224
- Terminals, SCA (0220-0280), BROADCAST EQUIPMENT—C-209
- Test Charts, Film Equipment (0730-0340), STUDIO EQUIPMENT & SUPPLIES—C-282
- Test Charts, Lenses & Accessories (0770-1180), STUDIO EQUIPMENT & SUPPLIES—C-295
- Test Charts, Slides (see Cameras & Accessories) (0770-6465), STUDIO EQUIPMENT & SUPPLIES—C-306
- Test Equipment (see TEST & MEASUREMENT EQUIPMENT) (0370-0590), CABLE EQUIPMENT & SUPPLIES—C-225
- Test Equipment, Audio (0800-0200), TEST & MEASUREMENT EQUIPMENT & SUPPLIES—C-310
- Test Equipment, Audio, Harmonic Distortion Meters (0800-0220), TEST & MEASUREMENT EQUIPMENT & SUPPLIES—C-310
- Test Equipment, Audio, IM Meters (0800-0240), TEST & MEASUREMENT EQUIPMENT & SUPPLIES—C-310
- Test Equipment, Audio, Real Time Analyzers (0800-0260), TEST & MEASUREMENT EQUIPMENT & SUPPLIES—C-310
- Test Equipment, Audio, Sideband Analyzers (0800-0280), TEST & MEASUREMENT EQUIPMENT & SUPPLIES—C-310
- Test Equipment, Audio, Signal Generators (0800-0300), TEST & MEASUREMENT EQUIPMENT & SUPPLIES—C-310
- Test Equipment, Audio, Spectrum Analyzers (0800-0320), TEST & MEASUREMENT EQUIPMENT & SUPPLIES—C-310
- Test Equipment, Audio, Wow & Flutter Meters (0800-0340), TEST & MEASUREMENT EQUIPMENT & SUPPLIES—C-311
- Test Equipment, Cable Analyzers (0800-0420), TEST & MEASUREMENT EQUIPMENT & SUPPLIES—C-311
- Test Equipment, Microwave (0800-2090), TEST & MEASUREMENT EQUIPMENT & SUPPLIES—C-314
- Test Equipment, RF, Phase Meters (0800-2380), TEST & MEASUREMENT EQUIPMENT & SUPPLIES—C-315
- Test Equipment, Video, Burst Phase Meters (0800-2600), TEST & MEASUREMENT EQUIPMENT & SUPPLIES—C-315
- Test Generators, NTSC Signal (0800-1240), TEST & MEASUREMENT EQUIPMENT & SUPPLIES—C-313
- Test Records, Audio (0710-5120), STUDIO EQUIPMENT & SUPPLIES—C-279
- Test Sets, Modular, Measuring/Monitoring Meters (0800-1880), TEST & MEASUREMENT EQUIPMENT & SUPPLIES—C-314
- Test Signal Generators, RF Test Equipment (0800-2420), TEST & MEASUREMENT EQUIPMENT & SUPPLIES—C-315
- Test Slides (0770-5320), STUDIO EQUIPMENT & SUPPLIES—C-304
- Test Tape, Audio Tape Equipment & Accessories (0710-1620), STUDIO EQUIPMENT & SUPPLIES—C-272
- Testers, Demod (0800-0860), TEST & MEASUREMENT EQUIPMENT & SUPPLIES—C-312
- Testers, Ground Resistance Testers, Cable Test Equipment (0800-0500), TEST & MEASUREMENT EQUIPMENT & SUPPLIES—C-311
- Testers, IC (0800-1820), TEST & MEASUREMENT EQUIPMENT & SUPPLIES—C-314
- Testers, Insulation, Cable Test Equipment (0800-0520), TEST & MEASUREMENT EQUIPMENT & SUPPLIES—C-311
- Testers, Semiconductor, Measuring/Monitoring Meters (0800-1960), TEST & MEASUREMENT EQUIPMENT & SUPPLIES—C-314
- Theatrical Shorts, Programming (0610-0580), SERVICES—C-266
- Thirty**35mm Still Photography to Video Transfer Equipment (0730-0595), STUDIO EQUIPMENT & SUPPLIES—C-283
- Tilt & Pan Heads, Film Equipment (0730-0240), STUDIO EQUIPMENT & SUPPLIES—C-282
- Time Code Generators (0770-3440), STUDIO EQUIPMENT & SUPPLIES—C-300
- Time Code Generators, Readers, SMPTE, Post-Production Equipment (0770-4200), STUDIO EQUIPMENT & SUPPLIES—C-302
- Time Code Generators, Vertical Interval (0770-3460), STUDIO EQUIPMENT & SUPPLIES—C-300
- Time Code Generators, Vertical Interval (see Generators) (0770-6475), STUDIO EQUIPMENT & SUPPLIES—C-306
- Time Code In Vertical Interval, Reader (0770-4420), STUDIO EQUIPMENT & SUPPLIES—C-302
- Time Code Synchronizers, SMPTE, Editing Equipment (0710-2760), STUDIO EQUIPMENT & SUPPLIES—C-274
- Time Code Synchronizers, SMPTE, Post-Production Equipment (0770-4220), STUDIO EQUIPMENT & SUPPLIES—C-302
- Time Code Systems, Proprietary, Post-Production Equipment (0770-4180), STUDIO EQUIPMENT & SUPPLIES—C-302

- Time Code/Synchronizing Systems (see Generators) (0770-6476), STUDIO EQUIPMENT & SUPPLIES—C-306
- Time Comparators (0770-2120), STUDIO EQUIPMENT & SUPPLIES—C-296
- Time Compression/Expansion, Audio Processing Effects Equipment (0710-1060), STUDIO EQUIPMENT & SUPPLIES—C-270
- Time Compressors (0710-5980), STUDIO EQUIPMENT & SUPPLIES—C-280
- Time Delay Cart Players/Recorders (0710-2200), STUDIO EQUIPMENT & SUPPLIES—C-273
- Time Delay Tape Decks, Audio Tape Equipment & Accessories (0710-1600), STUDIO EQUIPMENT & SUPPLIES—C-272
- Time Distribution Timing Clocks (0800-0700), TEST & MEASUREMENT EQUIPMENT & SUPPLIES—C-311
- Time Insertion Sequencers, Program Equipment (0710-4980), STUDIO EQUIPMENT & SUPPLIES—C-279
- Time Receivers (0210-1340), BROADCAST EQUIPMENT—C-207
- Time Weather Announce Program Equipment (0710-4860), STUDIO EQUIPMENT & SUPPLIES—C-279
- Timers (0800-0720), TEST & MEASUREMENT EQUIPMENT & SUPPLIES—C-311
- Timers, Audio Tape Equipment & Accessories (0710-1640), STUDIO EQUIPMENT & SUPPLIES—C-272
- Timers, Blanking Interval (0770-6500), STUDIO EQUIPMENT & SUPPLIES—C-306
- Timers, Program (0770-6520), STUDIO EQUIPMENT & SUPPLIES—C-306
- Timers, V & H Interval (0800-1480), TEST & MEASUREMENT EQUIPMENT & SUPPLIES—C-313
- Timers, Video Equipment & Supplies (0770-6480), STUDIO EQUIPMENT & SUPPLIES—C-306
- Timers, Video Tape (0770-6540), STUDIO EQUIPMENT & SUPPLIES—C-306
- Timing Clocks (0800-0640), TEST & MEASUREMENT EQUIPMENT & SUPPLIES—C-311
- Timing Clocks, Digital (0800-0660), TEST & MEASUREMENT EQUIPMENT & SUPPLIES—C-311
- Timing Clocks, Time Distribution (0800-0700), TEST & MEASUREMENT EQUIPMENT & SUPPLIES—C-311
- Title Keyers, Special Effects (0720-0100), STUDIO EQUIPMENT & SUPPLIES—C-281
- Titling Systems (0730-1020), STUDIO EQUIPMENT & SUPPLIES—C-284
- Tone Arms, Turntables & Accessories (0710-6120), STUDIO EQUIPMENT & SUPPLIES—C-280
- Tone Encoders (0710-2920), STUDIO EQUIPMENT & SUPPLIES—C-275
- Tone Generators (0770-3480), STUDIO EQUIPMENT & SUPPLIES—C-300
- Tone Oscillators (0710-4740), STUDIO EQUIPMENT & SUPPLIES—C-278
- Tone Sensors (0710-5260), STUDIO EQUIPMENT & SUPPLIES—C-279
- Tone Sensors Ad Insertion Equipment (0770-0060), STUDIO EQUIPMENT & SUPPLIES—C-292
- Tone, EBS Generators (0770-3500), STUDIO EQUIPMENT & SUPPLIES—C-300
- Tool Kits (0900-0160), TOOLS & EQUIPMENT—C-317
- Tools & Equipment, Construction (0320-0140), CABLE EQUIPMENT & SUPPLIES—C-214
- Tools, Cable (0900-0040), TOOLS & EQUIPMENT—C-317
- Tools, Cable, Coring (0900-0060), TOOLS & EQUIPMENT—C-317
- Tools, Cable, Cutters (0900-0080), TOOLS & EQUIPMENT—C-317
- Tools, Cable, Earth Anchors (0900-0100), TOOLS & EQUIPMENT—C-317
- Tools, Cable, Guy Grips (0900-0120), TOOLS & EQUIPMENT—C-317
- Tools, Cable, Reverse Spiral Grips (0900-0140), TOOLS & EQUIPMENT—C-317
- Tools, Installation, Cable (0900-0020), TOOLS & EQUIPMENT—C-317
- Torodial Current Transformers (0210-1700), BROADCAST EQUIPMENT—C-208
- Tower Equipment, Maintenance (0600-1060), SERVICES—C-244
- Tower Light Alarms (0760-0080), STUDIO EQUIPMENT & SUPPLIES—C-289
- Tower Lights (0100-1180), ANTENNAS, TOWERS & EQUIPMENT—C-198
- Tower Services (0600-2120), SERVICES—C-252
- Towers, Guyed (0100-1460), ANTENNAS, TOWERS & EQUIPMENT—C-200
- Towers, Lights & Accessories (0100-1400), ANTENNAS, TOWERS & EQUIPMENT—C-199
- Towers, Microwave (0500-0420), MDS/MICROWAVE EQUIPMENT & SUPPLIES—C-229
- Towers, Portable (0100-1620), ANTENNAS, TOWERS & EQUIPMENT—C-200
- Towers, Self-Supporting (0100-1640), ANTENNAS, TOWERS & EQUIPMENT—C-200
- Tracks, Curtain (0740-0155), STUDIO EQUIPMENT & SUPPLIES—C-284
- Traffic/Programming Computer Systems (0400-0220), COMPUTER SYSTEMS & ACCESSORIES—C-226
- Trailers (0750-0640), STUDIO EQUIPMENT & SUPPLIES—C-288
- Training Services (0600-2140), SERVICES—C-252
- Transceivers, Microwave (0500-0440), MDS/MICROWAVE EQUIPMENT & SUPPLIES—C-229
- Transcription Services (0600-2150), SERVICES—C-252
- Transfer Equipment, Video to 35mm Still Photography (0730-0595), STUDIO EQUIPMENT & SUPPLIES—C-283
- Transfer Switches, Antenna Accessories (0100-0420), ANTENNAS, TOWERS & EQUIPMENT—C-194
- Transformers (0210-1600), BROADCAST EQUIPMENT—C-207
- Transformers, Filament (0210-1620), BROADCAST EQUIPMENT—C-207
- Transformers, Isolation (0100-1500), ANTENNAS, TOWERS & EQUIPMENT—C-200
- Transformers, Lighting Accessories (0740-0540), STUDIO EQUIPMENT & SUPPLIES—C-286
- Transformers, Matching (0330-0380), CABLE EQUIPMENT & SUPPLIES—C-217
- Transformers, Modulation (0210-1640), BROADCAST EQUIPMENT—C-207
- Transformers, Plate (0210-1660), BROADCAST EQUIPMENT—C-207
- Transformers, RF Sampling (0210-1680), BROADCAST EQUIPMENT—C-207
- Transformers, Torodial Current (0210-1700), BROADCAST EQUIPMENT—C-208
- Transformers, Video/Data Line Isolation (0210-1720), BROADCAST EQUIPMENT—C-208
- Translators (0210-1820), BROADCAST EQUIPMENT—C-208
- Translators, UHF (0210-1840), BROADCAST EQUIPMENT—C-208
- Translators, VHF (0210-1860), BROADCAST EQUIPMENT—C-208
- Transmission Line Aerial Taps (0370-0440), CABLE EQUIPMENT & SUPPLIES—C-224
- Transmission Line Cable, Special Applications (0370-0380), CABLE EQUIPMENT & SUPPLIES—C-224
- Transmission Line Directional Taps (0370-0460), CABLE EQUIPMENT & SUPPLIES—C-224
- Transmission Line Equipment (0370-0600), CABLE EQUIPMENT & SUPPLIES—C-225
- Transmission Line Extenders (0370-0620), CABLE EQUIPMENT & SUPPLIES—C-225
- Transmission Line Pedestal Taps (0370-0500), CABLE EQUIPMENT & SUPPLIES—C-224
- Transmission Line Pressurization Equipment (0370-0340), CABLE EQUIPMENT & SUPPLIES—C-223
- Transmission Line Sealant, Cable (0370-0020), CABLE EQUIPMENT & SUPPLIES—C-222
- Transmission Line Security Fasteners & Seals (0370-0360), CABLE EQUIPMENT & SUPPLIES—C-224
- Transmission Line Security Seals & Fasteners (0370-0360), CABLE EQUIPMENT & SUPPLIES—C-224
- Transmission Line Service Boxes (0370-0540), CABLE EQUIPMENT & SUPPLIES—C-224
- Transmission Line Service Boxes, Interior (0370-0580), CABLE EQUIPMENT & SUPPLIES—C-225
- Transmission Line Splice Shields (0370-0640), CABLE EQUIPMENT & SUPPLIES—C-225
- Transmission Line Splitters (0370-0400), CABLE EQUIPMENT & SUPPLIES—C-224
- Transmission Line Supervision Systems (0220-0480), BROADCAST EQUIPMENT—C-209
- Transmission Line Taps (0370-0420), CABLE EQUIPMENT & SUPPLIES—C-224
- Transmission Line Taps, Multitap (0370-0480), CABLE EQUIPMENT & SUPPLIES—C-224
- Transmission Line Terminal Equipment (0370-0520), CABLE EQUIPMENT & SUPPLIES—C-224
- Transmission Line, Exterior Service Boxes (0370-0560), CABLE EQUIPMENT & SUPPLIES—C-225
- Transmission Line, Multitap, Taps (0370-0480), CABLE EQUIPMENT & SUPPLIES—C-224
- Transmission Lines (0220-0460), BROADCAST EQUIPMENT—C-209
- Transmission Lines & Accessories (0370-0001), CABLE EQUIPMENT & SUPPLIES—C-222
- Transmission Lines, Pressurized Cable (0310-0220), CABLE EQUIPMENT & SUPPLIES—C-213
- Transmission Links, Fiber Optic Equipment (0370-0300), CABLE EQUIPMENT & SUPPLIES—C-223
- Transmission Systems, Fiber Optic (0370-0280), CABLE EQUIPMENT & SUPPLIES—C-223
- Transmit/Receive Satellite Earth Stations (0110-0260), ANTENNAS, TOWERS & EQUIPMENT—C-202
- Transmitter Modulation Controllers (0220-0500), BROADCAST EQUIPMENT—C-209

Buyers Guide Product Index

- Transmitter Output Controls (0220-0520), BROADCAST EQUIPMENT—C-210
- Transmitter Tubes (0760-1600), STUDIO EQUIPMENT & SUPPLIES—C-291
- Transmitter Tubes, AM/FM (0760-1620), STUDIO EQUIPMENT & SUPPLIES—C-292
- Transmitter Tubes, Klystron (0760-1640), STUDIO EQUIPMENT & SUPPLIES—C-292
- Transmitter Tubes, VHF (0760-1660), STUDIO EQUIPMENT & SUPPLIES—C-292
- Transmitters (0220-0540), BROADCAST EQUIPMENT—C-210
- Transmitters & Accessories (0220-0001), BROADCAST EQUIPMENT—C-208
- Transmitters, AM (0220-0560), BROADCAST EQUIPMENT—C-210
- Transmitters, AM, 1,000 to 2,500 Watts (0220-0620), BROADCAST EQUIPMENT—C-210
- Transmitters, AM, 10,000 to 20,000 Watts (0220-0660), BROADCAST EQUIPMENT—C-210
- Transmitters, AM, 5,000 to 7,500 Watts (0220-0640), BROADCAST EQUIPMENT—C-210
- Transmitters, AM, 500 Watts & Over, Solid State (0220-0600), BROADCAST EQUIPMENT—C-210
- Transmitters, AM, 500 Watts & under (0220-0580), BROADCAST EQUIPMENT—C-210
- Transmitters, AM, Over 20,000 Watts (0220-0680), BROADCAST EQUIPMENT—C-210
- Transmitters, FM (0220-0700), BROADCAST EQUIPMENT—C-210
- Transmitters, FM, 1,000 to 2,500 Watts (0220-0760), BROADCAST EQUIPMENT—C-210
- Transmitters, FM, 10,000 to 20,000 Watts (0220-0800), BROADCAST EQUIPMENT—C-210
- Transmitters, FM, 300 Watts & under (0220-0710), BROADCAST EQUIPMENT—C-210
- Transmitters, FM, 5,000 to 7,500 Watts (0220-0780), BROADCAST EQUIPMENT—C-210
- Transmitters, FM, 500 Watts & Over, Solid State (0220-0740), BROADCAST EQUIPMENT—C-210
- Transmitters, FM, 500 Watts & under (0220-0720), BROADCAST EQUIPMENT—C-210
- Transmitters, FM, Over 20,000 Watts (0220-0820), BROADCAST EQUIPMENT—C-210
- Transmitters, Microwave (0500-0460), MDS/MICROWAVE EQUIPMENT & SUPPLIES—C-229
- Transmitters, Radio Communications Equipment (0750-0500), STUDIO EQUIPMENT & SUPPLIES—C-288
- Transmitters, Shortwave (0220-0860), BROADCAST EQUIPMENT—C-210
- Transmitters, Slow Scan (0210-1560), BROADCAST EQUIPMENT—C-207
- Transmitters, TV (0220-0880), BROADCAST EQUIPMENT—C-210
- Transmitters, TV UHF High Power (0220-0900), BROADCAST EQUIPMENT—C-211
- Transmitters, TV UHF Low Power (0220-0920), BROADCAST EQUIPMENT—C-211
- Transmitters, TV VHF High Power (0220-0940), BROADCAST EQUIPMENT—C-211
- Transmitters, TV VHF Low Power (0220-0960), BROADCAST EQUIPMENT—C-211
- Transmitting Antennas (0100-0700), ANTENNAS, TOWERS & EQUIPMENT—C-196
- Transmitting Antennas, FM (0100-0790), ANTENNAS, TOWERS & EQUIPMENT—C-196
- Transmitting Capacitors (0220-0060), BROADCAST EQUIPMENT—C-208
- Transmitting/Receiving Equipment (RF) (0210-0001), BROADCAST EQUIPMENT—C-202
- Transport Services, Videotape Recorders (0770-5020), STUDIO EQUIPMENT & SUPPLIES—C-303
- Transportable Satellite Earth Stations (0110-0280), ANTENNAS, TOWERS & EQUIPMENT—C-202
- Transportation Cases (0760-1400), STUDIO EQUIPMENT & SUPPLIES—C-291
- Transportation Cases, Editing, Production Consoles (0760-1420), STUDIO EQUIPMENT & SUPPLIES—C-291
- Transportation Cases, Foam Insert (0760-1440), STUDIO EQUIPMENT & SUPPLIES—C-291
- Transportation Cases, Rack Configuration (0760-1460), STUDIO EQUIPMENT & SUPPLIES—C-291
- Transports, Sprocketed Magnetic Film, Audio Tape Equipment & Accessori (0710-1480), STUDIO EQUIPMENT & SUPPLIES—C-271
- Traps, Addressable (0360-0250), CABLE EQUIPMENT & SUPPLIES—C-222
- Traps, Security (0360-0240), CABLE EQUIPMENT & SUPPLIES—C-222
- Travel Programming (0610-0555), SERVICES—C-265
- Triple Deck Cart Machines (0710-1900), STUDIO EQUIPMENT & SUPPLIES—C-272
- Triple/Dual Deck Cart Players/Recorders (0710-2120), STUDIO EQUIPMENT & SUPPLIES—C-273
- Tripods, Film Equipment (0730-0360), STUDIO EQUIPMENT & SUPPLIES—C-282
- Tripods, Mounts, Carrying Systems, Camera Accessories (0770-1460), STUDIO EQUIPMENT & SUPPLIES—C-295
- Truck Bodies & Accessories (0750-0660), STUDIO EQUIPMENT & SUPPLIES—C-288
- Trucks, Production (0750-0440), STUDIO EQUIPMENT & SUPPLIES—C-288
- Trunk & Feeder Cable (see Coaxial Cable) (0370-0650), CABLE EQUIPMENT & SUPPLIES—C-225
- Trunk & Feeder Coaxial Cable (0370-0040), CABLE EQUIPMENT & SUPPLIES—C-222
- Trunk Amplifiers (0330-0620), CABLE EQUIPMENT & SUPPLIES—C-219
- TSL Communications Systems (0210-0460), BROADCAST EQUIPMENT—C-204
- TSL Receivers (0210-1360), BROADCAST EQUIPMENT—C-207
- Tubes (0760-1480), STUDIO EQUIPMENT & SUPPLIES—C-291
- Tubes (see Cameras & Accessories) (0770-6550), STUDIO EQUIPMENT & SUPPLIES—C-306
- Tubes, CRT Monitor (0760-1500), STUDIO EQUIPMENT & SUPPLIES—C-291
- Tubes, CRT Oscilloscope (0760-1520), STUDIO EQUIPMENT & SUPPLIES—C-291
- Tubes, Klystron, Electromagnetics (0760-0380), STUDIO EQUIPMENT & SUPPLIES—C-289
- Tubes, Lenses & Accessories (0770-1120), STUDIO EQUIPMENT & SUPPLIES—C-295
- Tubes, Pickup, Lenses & Accessories (0770-1110), STUDIO EQUIPMENT & SUPPLIES—C-295
- Tubes, Receiver (0760-1540), STUDIO EQUIPMENT & SUPPLIES—C-291
- Tubes, Rectifier (0760-1560), STUDIO EQUIPMENT & SUPPLIES—C-291
- Tubes, Replacement, Solid State (0760-1580), STUDIO EQUIPMENT & SUPPLIES—C-291
- Tubes, Transmitter (0760-1600), STUDIO EQUIPMENT & SUPPLIES—C-291
- Tubes, Transmitter, AM/FM (0760-1620), STUDIO EQUIPMENT & SUPPLIES—C-292
- Tubes, Transmitter, Klystron (0760-1640), STUDIO EQUIPMENT & SUPPLIES—C-292
- Tubes, Transmitter, VHF (0760-1660), STUDIO EQUIPMENT & SUPPLIES—C-292
- Tubes, Video Camera Pickup (0760-1680), STUDIO EQUIPMENT & SUPPLIES—C-292
- Tuners, Cable (0330-0180), CABLE EQUIPMENT & SUPPLIES—C-216
- Tuners, FM (0710-6020), STUDIO EQUIPMENT & SUPPLIES—C-280
- Tuners, Video (0770-6560), STUDIO EQUIPMENT & SUPPLIES—C-307
- Tuning Units, Antenna Accessories (0100-0440), ANTENNAS, TOWERS & EQUIPMENT—C-194
- Turnkey Construction Services (0600-2160), SERVICES—C-252
- Turnkey Installation Services (0600-2180), SERVICES—C-252
- Turnkey Studios (0600-2200), SERVICES—C-253
- Turntable Phono Cartridges (0710-6080), STUDIO EQUIPMENT & SUPPLIES—C-280
- Turntable Preamps (0710-0380), STUDIO EQUIPMENT & SUPPLIES—C-268
- Turntable Speed Controls (0710-6100), STUDIO EQUIPMENT & SUPPLIES—C-280
- Turntable Tone Arms (0710-6120), STUDIO EQUIPMENT & SUPPLIES—C-280
- Turntables (0710-6140), STUDIO EQUIPMENT & SUPPLIES—C-281
- Turntables & Accessories (0710-6040), STUDIO EQUIPMENT & SUPPLIES—C-280
- Turntables, Disc Playing Equipment (0710-2660), STUDIO EQUIPMENT & SUPPLIES—C-274
- Turntables, Needles (0710-6060), STUDIO EQUIPMENT & SUPPLIES—C-280
- TV Audio Consoles (0710-2440), STUDIO EQUIPMENT & SUPPLIES—C-274
- TV Aural Monitors-Audio & RF (0710-4540), STUDIO EQUIPMENT & SUPPLIES—C-278
- TV Aural Receiver (0770-4440), STUDIO EQUIPMENT & SUPPLIES—C-302
- TV Equipment, Maintenance (0600-1080), SERVICES—C-244
- TV exciters, RF Power Equipment (0210-1200), BROADCAST EQUIPMENT—C-207
- TV Field Intensity Meters, RF Test Equipment (0800-2440), TEST & MEASUREMENT EQUIPMENT & SUPPLIES—C-315
- TV Field Strength Meters (0800-1060), TEST & MEASUREMENT EQUIPMENT & SUPPLIES—C-312
- TV Film Series Importer (0610-0030), SERVICES—C-255
- TV Film Series, Importing (0600-0890), SERVICES—C-243
- TV Film/Tape Series, Programming (0610-0560), SERVICES—C-265
- TV HP Transmitting Antennas (0100-0900), ANTENNAS, TOWERS & EQUIPMENT—C-197
- TV Limiter/Compressors (0770-3660), STUDIO EQUIPMENT & SUPPLIES—C-300

TV Modulators (0710-4240), STUDIO EQUIPMENT & SUPPLIES—C-278

TV Monitors (0800-1660), TEST & MEASUREMENT EQUIPMENT & SUPPLIES—C-313

TV Production Computer Systems (0400-0240), COMPUTER SYSTEMS & ACCESSORIES—C-226

TV Rights (0600-2210), SERVICES—C-253

TV Rights Services (0600-2110), SERVICES—C-252

TV SCA Equipment (0220-0300), BROADCAST EQUIPMENT—C-209

TV Sync Generators (0770-3400), STUDIO EQUIPMENT & SUPPLIES—C-300

TV Systems, Slow Scan (0770-5440), STUDIO EQUIPMENT & SUPPLIES—C-304

TV Transmitters (0220-0880), BROADCAST EQUIPMENT—C-210

TV Transmitters, UHF High Power (0220-0900), BROADCAST EQUIPMENT—C-211

TV Transmitters, UHF Low Power (0220-0920), BROADCAST EQUIPMENT—C-211

TV Transmitters, VHF High Power (0220-0940), BROADCAST EQUIPMENT—C-211

TV Transmitters, VHF Low Power (0220-0940), BROADCAST EQUIPMENT—C-211

TV UHF Transmitting Antennas (0100-0920), ANTENNAS, TOWERS & EQUIPMENT—C-197

TV VHF Transmitting Antennas (0100-0940), ANTENNAS, TOWERS & EQUIPMENT—C-197

TV-Forward Throw, Projection (0770-4400), STUDIO EQUIPMENT & SUPPLIES—C-302

Two-Tone Systems, EBS (0710-2680), STUDIO EQUIPMENT & SUPPLIES—C-274

Two-Way & Special Equipment (0330-0640), CABLE EQUIPMENT & SUPPLIES—C-219

Two-Way Drop Equipment (Cable) (0330-0300), CABLE EQUIPMENT & SUPPLIES—C-217

Two-Way Systems (0380-0001), CABLE EQUIPMENT & SUPPLIES—C-225

Two-Way Systems Design Services (0600-0640), SERVICES—C-237

U

U-Type VCRs, VTRs & VCRs (0770-7020), STUDIO EQUIPMENT & SUPPLIES—C-307

UHF High Power TV Transmitters (0220-0900), BROADCAST EQUIPMENT—C-211

UHF Low Power TV Transmitters (0220-0920), BROADCAST EQUIPMENT—C-211

UHF Receiving Antennas (0100-0660), ANTENNAS, TOWERS & EQUIPMENT—C-195

UHF Translators (0210-1840), BROADCAST EQUIPMENT—C-208

Underground Boring Equipment (0320-0160), CABLE EQUIPMENT & SUPPLIES—C-214

Underground Construction Contractors (0600-0520), SERVICES—C-234

Underground Locators, Cable Test Equipment (0800-0590), TEST & MEASUREMENT EQUIPMENT & SUPPLIES—C-311

Underground, Flush-Mount Boxes (0340-0100), CABLE EQUIPMENT & SUPPLIES—C-220

Underwater Molding/Duct Systems (0710-4260), STUDIO EQUIPMENT & SUPPLIES—C-278

Unheated Microwave Radomes (0500-0380), MDS/MICROWAVE EQUIPMENT & SUPPLIES—C-229

Up Counters, Clocks & Counters (0770-2000), STUDIO EQUIPMENT & SUPPLIES—C-296

Up/Down Counters, Clocks & Counters (0770-2020), STUDIO EQUIPMENT & SUPPLIES—C-296

V

V & H Interval Timers (0800-1480), TEST & MEASUREMENT EQUIPMENT & SUPPLIES—C-313

Valve Boxes-CATV Boxes (0340-0120), CABLE EQUIPMENT & SUPPLIES—C-220

Van Heaters (0750-0320), STUDIO EQUIPMENT & SUPPLIES—C-288

Vans & Mobile Units (0750-0700), STUDIO EQUIPMENT & SUPPLIES—C-288

Vans & Mobile Units, Vans With Ladders (0750-0740), STUDIO EQUIPMENT & SUPPLIES—C-288

Vans & Mobile Units, Video Production (0750-0760), STUDIO EQUIPMENT & SUPPLIES—C-289

Vans & Mobile Units, Eng/Reng Remote (0750-0720), STUDIO EQUIPMENT & SUPPLIES—C-288

Vans With Ladders, Vans & Mobile Units (0750-0740), STUDIO EQUIPMENT & SUPPLIES—C-288

VCRs & VTRs (0770-6600), STUDIO EQUIPMENT & SUPPLIES—C-307

VCRs & VTRs, Alignment Equipment, Heads (0770-6800), STUDIO EQUIPMENT & SUPPLIES—C-307

VCRs & VTRs, Bulk Erasers (0770-6740), STUDIO EQUIPMENT & SUPPLIES—C-307

VCRs & VTRs, Cleaners (0770-6700), STUDIO EQUIPMENT & SUPPLIES—C-307

VCRs & VTRs, Degaussers (0770-6720), STUDIO EQUIPMENT & SUPPLIES—C-307

VCRs & VTRs, Evaluators (0770-6760), STUDIO EQUIPMENT & SUPPLIES—C-307

VCRs & VTRs, Heads (0770-6780), STUDIO EQUIPMENT & SUPPLIES—C-307

VCRs & VTRs, Loaders (0770-6880), STUDIO EQUIPMENT & SUPPLIES—C-307

VCRs & VTRs, Parts & Accessories (0770-6680), STUDIO EQUIPMENT & SUPPLIES—C-307

VCRs & VTRs, Pro Beta VCRs (0770-6960), STUDIO EQUIPMENT & SUPPLIES—C-307

VCRs & VTRs, Pro VHS VCRs (0770-6940), STUDIO EQUIPMENT & SUPPLIES—C-307

VCRs & VTRs, Quad (0770-6980), STUDIO EQUIPMENT & SUPPLIES—C-307

VCRs & VTRs, Rebuilt Heads (0770-6820), STUDIO EQUIPMENT & SUPPLIES—C-307

VCRs & VTRs, Recorder/Camera Combos (0770-7000), STUDIO EQUIPMENT & SUPPLIES—C-307

VCRs & VTRs, Replacement Heads (0770-6840), STUDIO EQUIPMENT & SUPPLIES—C-307

VCRs & VTRs, Tension Gauges (0770-6860), STUDIO EQUIPMENT & SUPPLIES—C-307

VCRs & VTRs, U-Type VCRs (0770-7020), STUDIO EQUIPMENT & SUPPLIES—C-307

VCRs & VTRs, Video Carts, Cassette Automation Systems (0770-7040), STUDIO EQUIPMENT & SUPPLIES—C-308

VCRs & VTRs, Videotape (0770-6900), STUDIO EQUIPMENT & SUPPLIES—C-307

VCRs & VTRs, Videotape Cassettes (0770-6920), STUDIO EQUIPMENT & SUPPLIES—C-307

VCRs (see VTRs) (0770-5110), STUDIO EQUIPMENT & SUPPLIES—C-304

VCRs, VTRs (0770-6580), STUDIO EQUIPMENT & SUPPLIES—C-307

Vectorscopes, Video Test Equipment (0800-2700), TEST & MEASUREMENT EQUIPMENT & SUPPLIES—C-316

Vehicle Construction, Mobile (0600-1180), SERVICES—C-246

Velocity Error Correctors, Tape Recorder Parts & Accessories (0710-5860), STUDIO EQUIPMENT & SUPPLIES—C-280

Velocity Error Correctors, Videotape Recorders (0770-5040), STUDIO EQUIPMENT & SUPPLIES—C-303

Vertical Aperture Equalizers (0710-3000), STUDIO EQUIPMENT & SUPPLIES—C-275

Vertical Interval Time Code Generators (0770-3460), STUDIO EQUIPMENT & SUPPLIES—C-300

Vertical Interval Time Code Generators (see Generators) (0770-6475), STUDIO EQUIPMENT & SUPPLIES—C-306

Vertical Interval Time Code Reader (0770-4420), STUDIO EQUIPMENT & SUPPLIES—C-302

VHF High Power TV Transmitters (0220-0940), BROADCAST EQUIPMENT—C-211

VHF Low Power TV Transmitters (0220-0960), BROADCAST EQUIPMENT—C-211

VHF Receiving Antennas (0100-0680), ANTENNAS, TOWERS & EQUIPMENT—C-196

VHF Translators (0210-1860), BROADCAST EQUIPMENT—C-208

VHF Transmitter Tubes (0760-1660), STUDIO EQUIPMENT & SUPPLIES—C-292

VHS VCRs, Pro, VTRs & VCRs (0770-6940), STUDIO EQUIPMENT & SUPPLIES—C-307

VI Systems Machine Controls, Technical Automation (0770-3760), STUDIO EQUIPMENT & SUPPLIES—C-300

VIRS Inserters, Multi-Phase (0800-2140), TEST & MEASUREMENT EQUIPMENT & SUPPLIES—C-314

VIT Reader/Inserter (0800-1440), TEST & MEASUREMENT EQUIPMENT & SUPPLIES—C-313

VITS Analyzers, Video Test Equipment (0800-2720), TEST & MEASUREMENT EQUIPMENT & SUPPLIES—C-316

VITS Generators (0800-1380), TEST & MEASUREMENT EQUIPMENT & SUPPLIES—C-313

VITS Inserter Generators (0800-1400), TEST & MEASUREMENT EQUIPMENT & SUPPLIES—C-313

Video Activated Switches (0770-5960), STUDIO EQUIPMENT & SUPPLIES—C-305

Video Amplifiers (0770-0280), STUDIO EQUIPMENT & SUPPLIES—C-292

Video Amplifiers (see Amplifiers) (0770-7050), STUDIO EQUIPMENT & SUPPLIES—C-308

Video Analyzers, Digital (0800-1000), TEST & MEASUREMENT EQUIPMENT & SUPPLIES—C-312

Video Animation Controllers, Slow Motion Recorders & Accessories (0770-5420), STUDIO EQUIPMENT & SUPPLIES—C-304

Video Attenuators (0800-0180), TEST & MEASUREMENT EQUIPMENT & SUPPLIES—C-310

Video Business Automation Hardware (0770-7680), STUDIO EQUIPMENT & SUPPLIES—C-308

Video Camera Pickup Tubes (0760-1680), STUDIO EQUIPMENT & SUPPLIES—C-292

Video Cartridge Reloading Services (0600-2260), SERVICES—C-253

Video Carts, Cassette Automation Systems, VTRs & VCRs (0770-7040), STUDIO EQUIPMENT & SUPPLIES—C-308

Video Comparators (0770-2140), STUDIO EQUIPMENT & SUPPLIES—C-296

Video Controllers (0770-7060), STUDIO EQUIPMENT & SUPPLIES—C-308

Video Delay Lines (0770-2400), STUDIO EQUIPMENT & SUPPLIES—C-297

Buyers Guide Product Index

Video Delay Lines, Video Signal Processing Equipment (0770-7640), STUDIO EQUIPMENT & SUPPLIES—C-308

Video Demodulators (0770-2460), STUDIO EQUIPMENT & SUPPLIES—C-297

Video Discs (0770-2760), STUDIO EQUIPMENT & SUPPLIES—C-298

Video Editing Equipment (see Editing Systems, Video Equipment & Supplies) (0710-2830), STUDIO EQUIPMENT & SUPPLIES—C-274

Video Equipment & Supplies, Wire (0770-7980), STUDIO EQUIPMENT & SUPPLIES—C-309

Video Equipment Refurbishing Services (0600-2240), SERVICES—C-253

Video Filters (0770-3140), STUDIO EQUIPMENT & SUPPLIES—C-299

Video Filters, Video Signal Processing Equipment (0770-7660), STUDIO EQUIPMENT & SUPPLIES—C-308

Video Heads (see VTRs, VCRs & Recorders) (0770-7065), STUDIO EQUIPMENT & SUPPLIES—C-308

Video Identification Systems (0770-3540), STUDIO EQUIPMENT & SUPPLIES—C-300

Video Image Processors (see Digital Processing Equipment) (0770-7067), STUDIO EQUIPMENT & SUPPLIES—C-308

Video Image Still Processing Systems, Electronic (0770-3040), STUDIO EQUIPMENT & SUPPLIES—C-299

Video Image, Enhancers (0770-3080), STUDIO EQUIPMENT & SUPPLIES—C-299

Video Insert Equipment, Special Effects Equipment (0770-5700), STUDIO EQUIPMENT & SUPPLIES—C-305

Video Level Meters, Measuring/Monitoring Meters (0800-1980), TEST & MEASUREMENT EQUIPMENT & SUPPLIES—C-314

Video Line Output Display (0770-7080), STUDIO EQUIPMENT & SUPPLIES—C-308

Video Modulation Meters, Measuring/Monitoring Meters (0800-1990), TEST & MEASUREMENT EQUIPMENT & SUPPLIES—C-314

Video Monitor Display Audio Level Indicators (0710-0640), STUDIO EQUIPMENT & SUPPLIES—C-269

Video Multiprocessors, Digital Processing Equipment (0770-2720), STUDIO EQUIPMENT & SUPPLIES—C-298

Video Noise Meters, Measuring/Monitoring Meters (0800-2000), TEST & MEASUREMENT EQUIPMENT & SUPPLIES—C-314

Video Post-Production Facilities (0600-2220), SERVICES—C-253

Video Preamplifiers (see Amplifiers) (0770-4250), STUDIO EQUIPMENT & SUPPLIES—C-302

Video Presence Detectors (0800-0960), TEST & MEASUREMENT EQUIPMENT & SUPPLIES—C-312

Video Printers, Studio (0770-7260), STUDIO EQUIPMENT & SUPPLIES—C-308

Video Processing Equipment, Video Slate Board Sync Generators (0770-7620), STUDIO EQUIPMENT & SUPPLIES—C-308

Video Production Vans & Mobile Units (0750-0760), STUDIO EQUIPMENT & SUPPLIES—C-289

Video Projector Monitors (0770-7240), STUDIO EQUIPMENT & SUPPLIES—C-308

Video Remote Control Systems (0770-5120), STUDIO EQUIPMENT & SUPPLIES—C-304

Video Sensing Coaxial Relays (0370-0120), CABLE EQUIPMENT & SUPPLIES—C-222

Video Setup Module, Field (0770-3120), STUDIO EQUIPMENT & SUPPLIES—C-299

Video Signal Processing Equipment (0770-7280), STUDIO EQUIPMENT & SUPPLIES—C-308

Video Signal Processing Equipment, Black Burst Sync Generators (0770-7480), STUDIO EQUIPMENT & SUPPLIES—C-308

Video Signal Processing Equipment, Cable Equalizers (0770-7300), STUDIO EQUIPMENT & SUPPLIES—C-308

Video Signal Processing Equipment, Color Bar Sync Generators (0770-7500), STUDIO EQUIPMENT & SUPPLIES—C-308

Video Signal Processing Equipment, Comb Filter Decoders (0770-7320), STUDIO EQUIPMENT & SUPPLIES—C-308

Video Signal Processing Equipment, Countdown Sync Generators (0770-7460), STUDIO EQUIPMENT & SUPPLIES—C-308

Video Signal Processing Equipment, Decoders (0770-7360), STUDIO EQUIPMENT & SUPPLIES—C-308

Video Signal Processing Equipment, Dropout Compensators (0770-7380), STUDIO EQUIPMENT & SUPPLIES—C-308

Video Signal Processing Equipment, Image Repositioners (0770-7400), STUDIO EQUIPMENT & SUPPLIES—C-308

Video Signal Processing Equipment, Multiburst Sync Generators (0770-7520), STUDIO EQUIPMENT & SUPPLIES—C-308

Video Signal Processing Equipment, NTSC Encoders (0770-7420), STUDIO EQUIPMENT & SUPPLIES—C-308

Video Signal Processing Equipment, Safe Title Area Sync Generators (0770-7560), STUDIO EQUIPMENT & SUPPLIES—C-308

Video Signal Processing Equipment, Source Identification Sync Generators (0770-7560), STUDIO EQUIPMENT & SUPPLIES—C-308

Video Signal Processing Equipment, Staircase Ramp Sync Generators (0770-7580), STUDIO EQUIPMENT & SUPPLIES—C-308

Video Signal Processing Equipment, Sync Generators (0770-7440), STUDIO EQUIPMENT & SUPPLIES—C-308

Video Signal Processing Equipment, Video Delay Lines (0770-7640), STUDIO EQUIPMENT & SUPPLIES—C-308

Video Signal Processing Equipment, Video Filters (0770-7660), STUDIO EQUIPMENT & SUPPLIES—C-308

Video Slate Board Sync Generators, Video Processing Equipment (0770-7620), STUDIO EQUIPMENT & SUPPLIES—C-308

Video Sweep Generators (0800-1360), TEST & MEASUREMENT EQUIPMENT & SUPPLIES—C-313

Video Switchers (0770-5840), STUDIO EQUIPMENT & SUPPLIES—C-305

Video Switchers, Computerized (0770-5860), STUDIO EQUIPMENT & SUPPLIES—C-305

Video Switchers, Local (0770-5880), STUDIO EQUIPMENT & SUPPLIES—C-305

Video Switchers, Remote Controlled (0770-5900), STUDIO EQUIPMENT & SUPPLIES—C-305

Video Synchronizers, Digital (0770-6020), STUDIO EQUIPMENT & SUPPLIES—C-306

Video System Design Services (0600-2020), SERVICES—C-251

Video Tape (0770-6180), STUDIO EQUIPMENT & SUPPLIES—C-306

Video Tape & Accessories (0770-6040), STUDIO EQUIPMENT & SUPPLIES—C-306

Video Tape Archives (0600-2270), SERVICES—C-253

Video Tape Cartridges (0770-6200), STUDIO EQUIPMENT & SUPPLIES—C-306

Video Tape Cassettes (0770-6220), STUDIO EQUIPMENT & SUPPLIES—C-306

Video Tape Tension Gauges (0770-6260), STUDIO EQUIPMENT & SUPPLIES—C-306

Video Tape Timers (0770-6540), STUDIO EQUIPMENT & SUPPLIES—C-306

Video Test Equipment (0800-2540), TEST & MEASUREMENT EQUIPMENT & SUPPLIES—C-315

Video Test Equipment, Analyzers (0800-2560), TEST & MEASUREMENT EQUIPMENT & SUPPLIES—C-315

Video Test Equipment, Blanking Meters (0800-2580), TEST & MEASUREMENT EQUIPMENT & SUPPLIES—C-315

Video Test Equipment, Burst Phase Meters (0800-2600), TEST & MEASUREMENT EQUIPMENT & SUPPLIES—C-315

Video Test Equipment, Diff. Phase/Gain Meters (0800-2620), TEST & MEASUREMENT EQUIPMENT & SUPPLIES—C-315

Video Test Equipment, Line Output Displays (0800-2640), TEST & MEASUREMENT EQUIPMENT & SUPPLIES—C-315

Video Test Equipment, Noise Meters (0800-2660), TEST & MEASUREMENT EQUIPMENT & SUPPLIES—C-315

Video Test Equipment, Signal Generators (0800-2680), TEST & MEASUREMENT EQUIPMENT & SUPPLIES—C-315

Video Test Equipment, Vectorscopes (0800-2700), TEST & MEASUREMENT EQUIPMENT & SUPPLIES—C-316

Video Test Equipment, VITS Analyzers (0800-2720), TEST & MEASUREMENT EQUIPMENT & SUPPLIES—C-316

Video Test Equipment, Waveform monitors (0800-2740), TEST & MEASUREMENT EQUIPMENT & SUPPLIES—C-316

Video Timers (0770-6480), STUDIO EQUIPMENT & SUPPLIES—C-306

Video Transfer Equipment—35mm to Video (Light Control) (0730-0600), STUDIO EQUIPMENT & SUPPLIES—C-283

Video Transfer Equipment—35mm to Video (0730-0595), STUDIO EQUIPMENT & SUPPLIES—C-283

Video Tuners (0770-6560), STUDIO EQUIPMENT & SUPPLIES—C-307

Video to Film Processor (0730-0590), STUDIO EQUIPMENT & SUPPLIES—C-283

Video-Audio Synchronizers (0770-6000), STUDIO EQUIPMENT & SUPPLIES—C-305

Video/Audio Distribution Amplifiers (0210-0180), BROADCAST EQUIPMENT—C-203

Video/Audio Sync Delay, Audio Processing Effects Equipment (0710-0860), STUDIO EQUIPMENT & SUPPLIES—C-270

Video/Data Line Isolation Transformers (0210-1720), BROADCAST EQUIPMENT—C-208

Videocassette-Based Automation Systems (0770-7700), STUDIO EQUIPMENT & SUPPLIES—C-309

Videotape & Accessories (see VTRs, VCRs & Recorders) (0770-7710), STUDIO EQUIPMENT & SUPPLIES—C-309

Videotape Cassettes, VTRs & VCRs (0770-6920), STUDIO EQUIPMENT & SUPPLIES—C-307

Videotape Duplication Services (0600-2280), SERVICES—C-253

Videotape Editing Services (0600-2300), SERVICES—C-254

Videotape Recorders (0770-4460), STUDIO EQUIPMENT & SUPPLIES—C-302

Videotape Recorders, Capstan Assemblies (0770-4660), STUDIO EQUIPMENT & SUPPLIES—C-303

Videotape Recorders, Care Kits (0770-4680), STUDIO EQUIPMENT & SUPPLIES—C-303

Videotape Recorders, Cleaners (0770-4560), STUDIO EQUIPMENT & SUPPLIES—C-303

Videotape Recorders, Degaussers (0770-4580), STUDIO EQUIPMENT & SUPPLIES—C-303

- Videotape Recorders, Drive Motor Power Supplies (0770-4700), STUDIO EQUIPMENT & SUPPLIES—C-303
- Videotape Recorders, Electronics (0770-4720), STUDIO EQUIPMENT & SUPPLIES—C-303
- Videotape Recorders, Extended Play Kit (0770-4600), STUDIO EQUIPMENT & SUPPLIES—C-303
- Videotape Recorders, Heads (0770-4740), STUDIO EQUIPMENT & SUPPLIES—C-303
- Videotape Recorders, Heads, Alignment Equipment (0770-4760), STUDIO EQUIPMENT & SUPPLIES—C-303
- Videotape Recorders, Logging (0770-4620), STUDIO EQUIPMENT & SUPPLIES—C-303
- Videotape Recorders, Motors (0770-4820), STUDIO EQUIPMENT & SUPPLIES—C-303
- Videotape Recorders, Parts & Accessories (0770-4640), STUDIO EQUIPMENT & SUPPLIES—C-303
- Videotape Recorders, Quad (0770-5060), STUDIO EQUIPMENT & SUPPLIES—C-303
- Videotape Recorders, Reconditioned Machines (0770-5080), STUDIO EQUIPMENT & SUPPLIES—C-304
- Videotape Recorders, Reels (0770-4840), STUDIO EQUIPMENT & SUPPLIES—C-303
- Videotape Recorders, Replacement Heads (0770-4800), STUDIO EQUIPMENT & SUPPLIES—C-303
- Videotape Recorders, Rewinders (0770-4860), STUDIO EQUIPMENT & SUPPLIES—C-303
- Videotape Recorders, Servo Modifications (0770-4880), STUDIO EQUIPMENT & SUPPLIES—C-303
- Videotape Recorders, Slow Motion Replay (0770-5100), STUDIO EQUIPMENT & SUPPLIES—C-304
- Videotape Recorders, Speed Controls (0770-4900), STUDIO EQUIPMENT & SUPPLIES—C-303
- Videotape Recorders, Synchronizers (0770-4920), STUDIO EQUIPMENT & SUPPLIES—C-303
- Videotape Recorders, Tension Controls (0770-4980), STUDIO EQUIPMENT & SUPPLIES—C-303
- Videotape Recorders, Tension Gauges (0770-5000), STUDIO EQUIPMENT & SUPPLIES—C-303
- Videotape Recorders, Transport Services (0770-5020), STUDIO EQUIPMENT & SUPPLIES—C-303
- Videotape Recorders, Velocity Error Correctors (0770-5040), STUDIO EQUIPMENT & SUPPLIES—C-303
- Videotape Transfer Equipment, Editing Systems & Accessories (0730-0480), STUDIO EQUIPMENT & SUPPLIES—C-282
- Videotape, Recorders, 1 Inch (0770-4540), STUDIO EQUIPMENT & SUPPLIES—C-303
- Videotape, Recorders, 1/2 Inch (0770-4500), STUDIO EQUIPMENT & SUPPLIES—C-303
- Videotape, Recorders, 1/4 Inch (0770-4480), STUDIO EQUIPMENT & SUPPLIES—C-302
- Videotape, Recorders, 3/4 Inch (0770-4520), STUDIO EQUIPMENT & SUPPLIES—C-303
- Videotape, Recorders, Heads, Rebuilt (0770-4780), STUDIO EQUIPMENT & SUPPLIES—C-303
- Videotape, Recorders, Tape Deck Cabinets (0770-4940), STUDIO EQUIPMENT & SUPPLIES—C-303
- Videotape, Recorders, Tape Decks (0770-4960), STUDIO EQUIPMENT & SUPPLIES—C-303
- Videotape, VTRs & VCRs (0770-6900), STUDIO EQUIPMENT & SUPPLIES—C-307
- Videotext (0610-0680), SERVICES—C-266
- Voltage Meter, Line (0800-1860), TEST & MEASUREMENT EQUIPMENT & SUPPLIES—C-314
- Voltage Regulators (0210-1500), BROADCAST EQUIPMENT—C-207
- Voltmeters (0800-2760), TEST & MEASUREMENT EQUIPMENT & SUPPLIES—C-316
- Voltmeters, Audio, Measuring/Monitoring Meters (0800-2020), TEST & MEASUREMENT EQUIPMENT & SUPPLIES—C-314
- VSWR & Power Meters (0800-2780), TEST & MEASUREMENT EQUIPMENT & SUPPLIES—C-316
- VSWR Units, Antenna Accessories (0100-0460), ANTENNAS, TOWERS & EQUIPMENT—C-194
- VTRs & VCRs, (0770-6600), STUDIO EQUIPMENT & SUPPLIES—C-307
- VTRs & VCRs, Alignment Equipment, Heads (0770-6800), STUDIO EQUIPMENT & SUPPLIES—C-307
- VTRs & VCRs, Bulk Erasers (0770-6740), STUDIO EQUIPMENT & SUPPLIES—C-307
- VTRs & VCRs, Cleaners (0770-6700), STUDIO EQUIPMENT & SUPPLIES—C-307
- VTRs & VCRs, Degaussers (0770-6720), STUDIO EQUIPMENT & SUPPLIES—C-307
- VTRs & VCRs, Evaluators (0770-6760), STUDIO EQUIPMENT & SUPPLIES—C-307
- VTRs & VCRs, Heads (0770-6780), STUDIO EQUIPMENT & SUPPLIES—C-307
- VTRs & VCRs, Loaders (0770-6880), STUDIO EQUIPMENT & SUPPLIES—C-307
- VTRs & VCRs, Parts & Accessories (0770-6680), STUDIO EQUIPMENT & SUPPLIES—C-307
- VTRs & VCRs, Pro Beta VCRs (0770-6960), STUDIO EQUIPMENT & SUPPLIES—C-307
- VTRs & VCRs, Pro VHS VCRs (0770-6940), STUDIO EQUIPMENT & SUPPLIES—C-307
- VTRs & VCRs, Quad (0770-6980), STUDIO EQUIPMENT & SUPPLIES—C-307
- VTRs & VCRs, Rebuilt Heads (0770-6820), STUDIO EQUIPMENT & SUPPLIES—C-307
- VTRs & VCRs, Recorder/Camera Combos (0770-7000), STUDIO EQUIPMENT & SUPPLIES—C-307
- VTRs & VCRs, Replacement Heads (0770-6840), STUDIO EQUIPMENT & SUPPLIES—C-307
- VTRs & VCRs, Tension Gauges (0770-6860), STUDIO EQUIPMENT & SUPPLIES—C-307
- VTRs & VCRs, U-Type VCRs (0770-7020), STUDIO EQUIPMENT & SUPPLIES—C-307
- VTRs & VCRs, Video Carts, Cassette Automation Systems (0770-7040), STUDIO EQUIPMENT & SUPPLIES—C-308
- VTRs & VCRs, Videotape (0770-6900), STUDIO EQUIPMENT & SUPPLIES—C-307
- VTRs & VCRs, Videotape Cassettes (0770-6920), STUDIO EQUIPMENT & SUPPLIES—C-307
- VTRs, VCRs (0770-6580), STUDIO EQUIPMENT & SUPPLIES—C-307
- VTRs, VCRs, Videotape (0770-6900), STUDIO EQUIPMENT & SUPPLIES—C-307
- VTRs & VCRs, Videotape Cassettes (0770-6920), STUDIO EQUIPMENT & SUPPLIES—C-307
- VTRs, VCRs (0770-6580), STUDIO EQUIPMENT & SUPPLIES—C-307
- VTRs, VCRs, Videotape (0770-6900), STUDIO EQUIPMENT & SUPPLIES—C-307
- Vu Meters, Measuring/Monitoring Meters (0800-2060), TEST & MEASUREMENT EQUIPMENT & SUPPLIES—C-314
- VU Audio Level Indicators (0710-0660), STUDIO EQUIPMENT & SUPPLIES—C-269
- Vu Meters, Measuring/Monitoring Meters (0800-2060), TEST & MEASUREMENT EQUIPMENT & SUPPLIES—C-314

W

- Wall Plates, Security Equipment (0360-0260), CABLE EQUIPMENT & SUPPLIES—C-222
- Warning Lights, Studio (0740-0560), STUDIO EQUIPMENT & SUPPLIES—C-286
- Warning System Alarms (0760-0100), STUDIO EQUIPMENT & SUPPLIES—C-289
- Warning Systems, Ice, Antenna Accessories (0100-0260), ANTENNAS, TOWERS & EQUIPMENT—C-194
- Wattmeters, Measuring/Monitoring Meters (0800-2080), TEST & MEASUREMENT EQUIPMENT & SUPPLIES—C-314
- Wattmeters, Power Meters, RF Test Equipment (0800-2400), TEST & MEASUREMENT EQUIPMENT & SUPPLIES—C-315
- Wave Generators, Square (0800-1300), TEST & MEASUREMENT EQUIPMENT & SUPPLIES—C-313
- Waveform Monitors (0770-4060), STUDIO EQUIPMENT & SUPPLIES—C-301
- Waveform monitors, Video Test Equipment (0800-2740), TEST & MEASUREMENT EQUIPMENT & SUPPLIES—C-316
- Waveguide Gaskets (0210-0740), BROADCAST EQUIPMENT—C-205
- Waveguide STLs (0750-0620), STUDIO EQUIPMENT & SUPPLIES—C-288
- Waveguides (0210-1880), BROADCAST EQUIPMENT—C-208
- Waveguides, Antenna Accessories (0100-0480), ANTENNAS, TOWERS & EQUIPMENT—C-194
- Waveguides, Circular (0210-1900), BROADCAST EQUIPMENT—C-208
- Waveguides, Elliptical (0210-1920), BROADCAST EQUIPMENT—C-208
- Waveguides, Rectangular (0210-1940), BROADCAST EQUIPMENT—C-208
- Weather Announce, Auto Time Program Equipment (0710-4860), STUDIO EQUIPMENT & SUPPLIES—C-279
- Weather Computer Systems (0400-0260), COMPUTER SYSTEMS & ACCESSORIES—C-226
- Weather Displays, Color (0760-0280), STUDIO EQUIPMENT & SUPPLIES—C-289
- Weather Equipment (0770-7720), STUDIO EQUIPMENT & SUPPLIES—C-309
- Weather Equipment, Analog Facsimile Chart Scanners (0770-7800), STUDIO EQUIPMENT & SUPPLIES—C-309
- Weather Equipment, Digital Facsimile Chart Scanners (0770-7820), STUDIO EQUIPMENT & SUPPLIES—C-309
- Weather Equipment, Facsimile Chart Recorders (0770-7740), STUDIO EQUIPMENT & SUPPLIES—C-309
- Weather Equipment, Facsimile Chart Scanners (0770-7780), STUDIO EQUIPMENT & SUPPLIES—C-309
- Weather Equipment, Marine Radiofacsimile Chart Recorders (0770-7760), STUDIO EQUIPMENT & SUPPLIES—C-309
- Weather Equipment, Remote Radar Recorders (0770-7840), STUDIO EQUIPMENT & SUPPLIES—C-309
- Weather Equipment, Satellite Colorizer Systems (0770-7880), STUDIO EQUIPMENT & SUPPLIES—C-309
- Weather Equipment, Satellite Receiving Systems (0770-7860), STUDIO EQUIPMENT & SUPPLIES—C-309
- Weather Graphic System (0770-7900), STUDIO EQUIPMENT & SUPPLIES—C-309
- Weather Information (0610-0700), SERVICES—C-266
- Weather Instruments (0770-7920), STUDIO EQUIPMENT & SUPPLIES—C-309
- Weather Programming Equipment, Automatic (0760-0160), STUDIO EQUIPMENT & SUPPLIES—C-289
- Weather Radar Systems (0770-7940), STUDIO EQUIPMENT & SUPPLIES—C-309

Buyers Guide Product Index

Weather Receivers (0770-7960), STUDIO EQUIPMENT & SUPPLIES—C-309

Weather Receivers, VHF (0210-1380), BROADCAST EQUIPMENT—C-207

Weather Symbol Inserters, Electronic Art & Graphics Equipment (0770-3020), STUDIO EQUIPMENT & SUPPLIES—C-299

Winding Equipment, Cartridge Systems (0770-1740), STUDIO EQUIPMENT & SUPPLIES—C-296

Winding Equipment, Cartridge Systems & Accessories (0710-2060), STUDIO EQUIPMENT & SUPPLIES—C-273

Wire (0710-6160), STUDIO EQUIPMENT & SUPPLIES—C-281

Wire, Guying & Messenger (0100-1180), ANTENNAS, TOWERS & EQUIPMENT—C-198

Wire, Lashing (0760-0720), STUDIO EQUIPMENT & SUPPLIES—C-290

Wire, Messenger & Guying (0100-1180), ANTENNAS, TOWERS & EQUIPMENT—C-198

Wire, Video Equipment & Supplies (0770-7980), STUDIO EQUIPMENT & SUPPLIES—C-309

Wire-Lashing (0100-1660), ANTENNAS, TOWERS & EQUIPMENT—C-200

Wire-Strand (0100-1680), ANTENNAS, TOWERS & EQUIPMENT—C-200

Wired Jack Panels (0760-0660), STUDIO EQUIPMENT & SUPPLIES—C-290

Wireless Intercom Systems (0770-3620), STUDIO EQUIPMENT & SUPPLIES—C-300

Wireless Microphones (0710-4080), STUDIO EQUIPMENT & SUPPLIES—C-277

Wiring & Cabling Services (0600-0300), SERVICES—C-233

Wiring Services (0600-2360), SERVICES—C-254

Wow & Flutter Meters, Audio Test Equipment (0800-0340), TEST & MEASUREMENT EQUIPMENT & SUPPLIES—C-311

Z

Zero Study Delay Amplifiers (0770-0300), STUDIO EQUIPMENT & SUPPLIES—C-293

Zoom Lenses & Accessories (0770-1140), STUDIO EQUIPMENT & SUPPLIES—C-295

Allocations by States & Cities VHF & UHF

As of October 1, 1991

Following table constitutes Part 73, Sec. 73.606 (b), amended, effective March 28, 1966 included in Fifth Report and Memorandum Opinion & Order, adopted Feb. 9, 1966. Asterisks (*) indicate channels are reserved for non-commercial educational use. Plus (+) and minus (-) symbols after channels designate offset carrier positions. Note: Channels so indicated will not be available for use until further action by FCC.

Alabama

	VHF	UHF
Anniston	—	40-
Arab	—	56-
Birmingham	6- *10- 13	21- 42+ *62+ 68+
Decatur—See Huntsville.		
Demopolis	—	*41
Dothan	4	18 *39+ 60-
Dozier	*2-	—
Florence	—	15 26 *36-
Gadsden	—	44+ 60
Gulf Shores	—	55
Huntsville	—	19 *25+ 31+ 48-
Huntsville-Decatur ..	—	54
Louisville	—	*43+
Mobile	5+ 10+	15+ 21+ *31 *42 61
Montgomery	12	20 *26+ 32 45- *63+ ¹
Mount Cheaha	*7-	—
Munford	—	*16-
Opelika	—	50 66
Ozark	—	34-
Selma	8-	29
Troy	—	67
Tuscaloosa	—	17 23- 33 *39-
Tuscumbia	—	52+
Tuskegee	—	22-

Alaska

	VHF	UHF
Anchorage	2- 4- 5 *7- 9- 11- 13-	33
Bethel	*4	—
Dillingham	*2 10	—
Fairbanks	2+ 7+ *9+ 11+ 13+	—
Juneau	*3 8 10	—
Ketchikan	2 4 *9	—
North Pole	4+	—
Seward	3-	—
Sitka	13	—

Arizona

	VHF	UHF
Ajo	—	*23-
Coolidge	—	*43
Douglas	3	*28
Flagstaff	2 9 13	*16
Globe	—	*14+
Green Valley	—	46
Holbrook	11+	*18+
Kingman	6-	*14-
Lake Havasu City	—	34+
McNary	—	*22+
Mesa	12-	—
Nogales	—	*16+
Page	—	*17
Parker	—	*17-
Phoenix	3+ 5- *8+ 10-	15- 21 33 *39 45 61
Prescott	7	*19
Safford	—	*23+
Sierra Vista	—	58
Tolleson	—	51
Tucson	4- *6+ 9- 11	13- 18- *27- 40
Yuma	11- 13+	*16-

Arkansas

	VHF	UHF
Arkadelphia	*9+	—
El Dorado	10-	*30+ 34+ 43- 49-

Arkansas (continued)

	VHF	UHF
Fayetteville	*13-	29+
Fort Smith	5-	24+ 40-
Gosnell	—	*46+
Harrison	—	*31+
Hot Springs	—	*20 26
Jonesboro	8-	*19- 48+
Little Rock	*2- 4 7- 11+	16- *36 42
Mountain Home	—	43+
Mountain View	*6-	—
Newark	—	*17
Pine Bluff	—	25- 38-
Rogers	—	51-
Russellville	—	*28+

California

	VHF	UHF
Alturas	13+	—
Anaheim	—	56-
Arcata	—	23
Avalon	—	54
Bakersfield	—	17 23- 29 *39- 45+ 65+
Barstow	—	*35+ 64
Big Bear Lake	—	59+
Bishop	—	14- 20+
Blythe	—	*22-
Brawley	—	*26
Ceres	—	*23
Chico	12-	*18 ¹ 24+ *46-
Clovis	—	43
Coalinga	—	*27-
Concord	—	42
Corona	—	52
Cotati	—	*22-
El Centro	7+ 9+	—
Eureka	3- 6- *13-	29
Fairfield—See Vallejo.		
Fort Bragg	8-	*17+ ¹
Fresno	—	*18+ 24 30+ 47 53
Hanford	—	21
Huntington Beach	—	*50-
Indio	—	*19+ ¹
Los Angeles	2 4 5 7 9 11 13	22 *28 34 *58- ¹ *68-
Merced	—	51
Modesto	—	19-
Monterey—See Salinas-Monterey.		
Novato	—	68
Oakland	2+	—
Ontario	—	46
Oroville	—	28
Oxnard	—	63+
Palm Springs	—	36- 42
Paradise	—	30
Porterville	—	61
Rancho Palos Verdes ..	—	44+
Redding	7 *9	16 ¹
Ridgecrest	—	*25
Riverside (Fontana) ..	—	62
Sacramento	3 *6 10	29- 31- 40- *52
Salinas-Monterey	8+	35- 46- *56 67-
San Bernardino	—	18- *24- 30
San Diego	8 10	*15 39 51 69
San Francisco	4- 5+ 7- *9+	14 20- 26- *32+ 36 44-
San Jose	11+	36 48- *54 65
San Luis Obispo	6+	*15+ 33
San Mateo	—	*60
Sanger	—	59
Santa Ana	—	40
Santa Barbara	3-	14 ¹ *20 ¹ *38 *55
Santa Cruz	—	*16-

Channel Allocations

California (continued)

	VHF	UHF
Santa Maria	12+	—
Santa Rosa	—	50- *62
Stockton	13+	58 64
Susanville	—	*14
Twentynine Palms	—	31
Vallejo-Fairfield	—	66
Ventura	—	51 57+
Visalia	—	26+ *49
Watsonville	—	*25+
Willits	11-	—
Yosemite Valley	—	41
Yreka City	—	*20+

Colorado

	VHF	UHF
Alamosa	—	*16 47
Boulder	—	14
Broomfield	*12	—
Castle Rock	—	53
Colorado Springs	11 13	21
Craig	—	*16+
Denver	2 4- *6- 7 9-	20 31 *41 50 59
Durango	6+	*20- 33+
Fort Collins	—	22-
Glenwood Springs	3-	*19+
Grand Junction	4+ 5- 8- 11+	*18+
Gunnison	—	*17-
La Junta	—	*22+
Lamar	12-	*14-
Leadville	—	*15-
Longmont	—	25
Montrose	10+	*22
Pueblo	5 *8	26+ 32-
Salida	—	*23+
Steamboat Springs	—	24+
Sterling	3	*18+
Trinidad	—	*24

Connecticut

	VHF	UHF
Bridgeport	—	43- *49-
Hartford	3+	18- *24 61+
New Britain	—	30+
New Haven	8+	59+ *65
New London	—	26+
Norwich	—	*53
Waterbury	—	20

Delaware

	VHF	UHF
Dover	—	*34
Seaford	—	38 *64
Wilmington	*12	61

District of Columbia

	VHF	UHF
Washington	4- 5- 7+ 9	20+ *26- *32+ 50

Florida

	VHF	UHF
Boca Raton	—	*63
Bradenton	—	*19 66
Bunnell	—	58
Cape Coral	—	36
Clearwater	—	22
Clermont	—	18-
Cocoa	—	52 *68
Crystal River	—	39-
Daytona Beach	2-	26
Destin	—	64+

Florida (continued)

	VHF	UHF
Fort Lauderdale	—	51
Fort Myers	11+	20+ *30
Fort Pierce	—	*21- 34
Fort Walton Beach	—	35 53 58
Gainesville	*5-	20 61+
High Springs	—	53+
Hollywood	—	69
Inverness	—	64
Islamorada	*9	—
Jacksonville	4+ *7 12+	17 30+ 47- *59
Key West	8 *13	16+ 22+
Lake City	—	*41
Lakeland	—	32
Lake Worth	—	67
Leesburg	—	*45- 55
Live Oak	—	57-
Madison	—	*36-
Marathon	—	*16
Marianna	—	*16+ 51
Melbourne	—	43+ 56
Miami	*2 4 6 7- 10+	*17- 23- 33 35 39 45+
Naples	—	26- 46
New Smyrna Beach	—	*15+
Ocala	—	*29 51-
Orange Park	—	25-
Orlando	6- 9	*24- 27 35+ 65
Palatka	—	*42 63+
Palm Beach	—	61
Panama City	7+ 13	*28- *56 62
Panama City Beach	—	46
Pensacola	3-	*23 33+ 44
St. Petersburg	10-	38 44+
Sarasota	—	40
Sebring	—	*27 29 60'
Stuart	—	59+
Tallahassee	*11-	24 27+ 40+
Tampa	*3 8- 13-	*16 28 50
Tequesta	—	25
Tice	—	49
Venice	—	62
West Palm Beach	5 12	29+ *42+

Georgia

	VHF	UHF
Albany	10	19- 31- 52-
Ashburn	—	*23+
Athens	*8	34
Atlanta	2 5- 11+	17- *30 36 46- *57+ 69
Augusta	6+ 12-	26 54-
Bainbridge	—	49
Baxley	—	34+
Brunswick	—	21
Carnesville	—	*52
Carrollton	—	*49-
Cedartown	—	*65-
Chatsworth	—	*18-
Cochran	—	*29+
Columbus	3 9+	*28 38+ *48 54+
Cordele	—	55+
Dalton	—	23
Dawson	—	*25
Draketown	—	*27-
Elberton	—	*60+
Flintstone	—	*41- *51-
Lafayette	—	*35
Macon	13+	24+ 41+ *47+ 64-
Monroe	—	63
Pelham	—	*14-
Perry	—	58+
Rome	—	14+
Royston	—	*22
Savannah	3+ *9- 11	22
Thomasville	6	—
Toccoa	—	32- *68-
Valdosta	—	*33 44-
Vidalia	—	*18+
Warner Robbins	—	35-
Waycross	*8+	—
Wrens	—	*20-
Young Harris	—	*51-

Channel Allocations

Hawaii

	VHF	UHF
Hilo	2 *4 9 11 13	14+ 20+ 26+ *32+ *38+
Honolulu	2+ 4- 5 9- *11+ 13-	14 20 26 32 *38 *44
Kailua-Kona	6	—
Lihue	3+ *8- 10+ 12-	15- *21- *27- *67
Wailuku	3 7 *10 12	15 21 *27 *33 39

Idaho

	VHF	UHF
Boise	2 *4+ 7	14
Burley	—	*17+
Caldwell	9-	—
Coeur d'Alene	—	*26+
Grangeville	—	*15-
Idaho Falls	3 8+	20 *33+
Filer	—	*19-
Lewiston	3-	—
Moscow	*12-	—
Nampa	6 12+	—
Pocatello	6- *10	15 25+ 31-
Preston	—	*28
Sandpoint	—	*16+
Sun Valley	5-	—
Twin Falls	11 *13-	35
Weiser	—	*17

Illinois

	VHF	UHF
Aurora	—	60
Bloomington	—	43
Carbondale	*8	—
Champaign	3+	15-
Charleston	—	*51+
Chicago	2- 5 7 9+ *11	*20 26 32 38- 44
Danville	—	68
Decatur	—	17 23-
DeKalb	—	*33
East St. Louis	—	46
Edwardsville	—	*18-
Elgin	—	66+ ¹
Freeport	—	23 *65-
Galesburg	—	67
Harrisburg	3	—
Jacksonville	—	*14
Joliet	—	14- ¹ 66+
Kankakee	—	*54-
LaSalle	—	35
Macomb	—	*22+
Marion	—	27
Moline	8	*24-
Mount Vernon	13+	—
Olney	—	*16-
Paris	—	46+
Peoria	—	19 25+ 31+ *47- 59+
Pontiac	—	53
Quincy	10-	16+ *27+
Rockford	13	17+ 39
Rock Island	4+	—
Springfield	—	20+ 49- 55+ *65+
Streator	—	*63-
Urbana	*12-	27
Vandalia	—	*21

Indiana

	VHF	UHF
Anderson	—	67+
Angola	—	63
Bloomington	4	*30- 42+ 63+
Elkhart	—	28+
Evansville	7 *9+	14- 25- 44
Fort Wayne	—	15+ 21+ 33- *39- 55
Gary	—	50 *56+
Hammond	—	62+
Indianapolis	6 8- 13-	*20- 40 59- *69
Kokomo	—	29-
Lafayette	—	18 *24

Indiana (continued)

	VHF	UHF
Madison	—	*60+
Marion	—	23
Muncie	—	49 *61-
Richmond	—	43+
Salem	—	58+
South Bend	—	16 22 *34- 46
Terre Haute	2+ 10	*26- 38
Vincennes	—	*22-

Iowa

	VHF	UHF
Ames	5	23- *34+
Burlington	—	26- *58-
Carroll	—	*18- 30+ 52
Cedar Rapids	2 9-	28+ 48-
Centerville	—	*31
Council Bluffs	—	*32
Davenport	6+	18+ 30- *36+
Decorah	—	*14+
Des Moines	8- *11+ 13-	17+ *43- 63- 69
Dubuque	—	16- *29- 40
Estherville	—	*49+
Fort Dodge	—	21
Hampton	—	50
High Point	—	*14
Iowa City	*12+	20-
Lansing	—	*41
Mason City	3+	*24+
Mount Ayr	—	*25
Newton	—	39+
Ottumwa	—	15+ *33-
Red Oak	—	*36
Sioux City	4- 9	14 *27-
Spirit Lake	—	*38
Waterloo	7+	22- *32-

Kansas

	VHF	UHF
Chanute	—	*30+
Colby	4	—
Columbus	—	*48-
Dodge City	—	*21-
Emporia	—	*25+
Ensign	6+	26
Fort Scott	—	20+
Garden City	11+ 13-	*18
Goodland	10	—
Great Bend	2	—
Hays	7- *9	—
Hutchinson	*8 12	36+
Junction City	6-	—
Lakin	*3	—
Lawrence	—	38
Liberal	5+	—
Manhattan	—	*21
Oakley	—	*15-
Parsons	—	*39
Phillipsburg	—	*22-
Pittsburg	7+	14
Pratt	—	*32+
Salina	—	18+ 34- 44
Sedan	—	*28
Topeka	*11 13+	27 43 49
Wichita	3- 10-	*15+ 24- 33 *42

Kentucky

	VHF	UHF
Ashland	—	*25- 50 61+
Beattyville	—	65
Bowling Green	13	*24- 40+ *53- 59+
Campbellsville	—	34-
Covington	—	*54+
Danville	—	56
Elizabethtown	—	*23+
Harlan	—	44-

Channel Allocations

Kentucky (continued)

	VHF	UHF
Hazard	—	*35+ 57-
Hopkinsville	—	51
Lexington	—	18+ 27- 36 *46 62'
Louisville	3- 11+	*15 21- 32- 41+ *68+
Madisonville	—	19- *35- 57+
Morehead	—	*38+ 67-
Murray	—	*21+ 38
Newport	—	19+
Owensboro	—	31- 48 61+
Owenton	—	*52+
Paducah	6+	29 49
Paintsville	—	69+
Pikeville	—	*22- 51+
Somerset	—	16' *29+

Louisiana

	VHF	UHF
Alexandria	5	25+ 31+ 41
Baton Rouge	2 9-	*27+ 33- 44+
Columbia	11+	—
De Ridder	—	*23-
Hammond	—	62+
Houma	11	—
Lafayette	3+ 10	15 *24
Lake Charles	7-	*18- 29-
Minden	—	21+
Monroe	8+ *13	—
Morgan City	—	*14+
Natchitoches	—	20+ *28-
New Iberia	—	36-
New Orleans	4+ 6 8 *12	20- 26 *32+ 38+ 49
Shreveport	3- 12	*24- 33 45+
Slidell	—	54+
Tallulah	—	*19
West Monroe	—	14- 39+

Maine

	VHF	UHF
Augusta	*10-	—
Bangor	2- 5+ 7-	—
Biddeford	—	*26-
Calais	*13-	—
Fort Kent	—	*46+
Fryeburg	—	*18+
Houlton	—	*25+
Kittery	—	*39
Lewiston	—	35-
Millinocket	—	*44-
Orono	*12-	—
Poland Spring	8-	—
Portland	6- 13+	51
Presque Isle	8 *10+	62+
Rumford	—	*43+
Waterville	—	23-

Maryland

	VHF	UHF
Annapolis	—	*22+
Baltimore	2+ 11- 13+	24+ 45 54 *67-
Cumberland	—	52+ 65
Frederick	—	*62
Hagerstown	—	25- *31 68+
Oakland	—	*36+
Salisbury	—	16+ *28- 47
Waldorf	—	*56-

Massachusetts

	VHF	UHF
Adams	—	19
Boston	*2+ 4+ 5- 7+	25+ 38 *44 68+
Cambridge	—	56
Greenfield	—	32+
Lawrence	—	62
Marlborough	—	68
New Bedford	6+	28- *34

Massachusetts (continued)

	VHF	UHF
North Adams	—	*35
Norwell	—	46+
Pittsfield	—	51+
Springfield	—	22 40 *57+
Vineyard Haven	—	58+
Worcester	—	14' 27 *48+

Michigan

	VHF	UHF
Alpena	*6 11	—
Ann Arbor	—	31+ *58+
Bad Axe	—	*15-1 *35 41 *57
Battle Creek	—	41+ 43-
Bay City	5-	61+
Cadillac	9	*27 33
Calumet	5-	*22-
Cheboygan	4+	—
Detroit	2+ 4 7-	20+ 50- *56 62
East Lansing	—	*23- *69-
Escanaba	3+	—
Flint	12-	*28- 66-
Grand Rapids	8+ 13+	17- *35+
Iron Mountain	8-	*17
Ironwood	—	*15- 24+
Jackson	—	18+
Kalamazoo	3-	*52+ 64
Lansing	6-	47+ 53-
Manistee	—	*21
Manistique	—	*15+
Marquette	6- *13	19
Mount Clemens	—	38+
Mount Pleasant	—	*14
Muskegon	—	54+
Onondaga	10-	—
Petoskey	—	*23+
Port Huron	—	46+1
Saginaw	—	25- 49-
Sault Ste. Marie	8 10+	*32-
Traverse City	7+	29-
University Center	—	*19+
Vanderbilt	—	45
West Branch	—	*24

Minnesota

	VHF	UHF
Alexandria	7	*24 42
Appleton	*10-	—
Austin	6-	*15-
Bemidji	*9	26+
Brainerd	—	*22
Crookston	—	*33
Duluth	3 *8 10+	21+ 27-
Ely	—	*17-
Fairmont	—	*16+
Hibbing	13-	*18-
International Falls	11	*35+
Mankato	12	*26-
Marshall	—	*30-
Minneapolis-St. Paul	*2- 4+ 5- 9+ 11-	*17 23+ 29+ 45
Redwood Falls	—	43
Rochester	10	47-
St. Cloud	—	19 *25- 41
St. James	—	32
St. Paul—See Minneapolis.	—	—
Thief River Falls	10	*30
Wadena	—	*20-
Walker	12-	38-
Willmar	—	*14-
Winona	—	*35+ 44+
Worthington	—	*20

Mississippi

	VHF	UHF
Biloxi	13+	*19+
Booneville	*12-	—

Mississippi (continued)

	VHF	UHF
Bude	—	*17+
Clarksdale	—	*21
Cleveland	—	*31-
Columbia	—	*45
Columbus	4-	*43
Greenville	—	15- 44
Greenwood	6+	*23+
Grenada	—	22+
Gulfport	—	25-
Hattiesburg	—	22 *47
Houston	—	45+
Jackson	3 12+	16 *29+ 40+ 51
Laurel	7	18+
Magee	—	34+
McComb	—	28-
Meridian	11-	*14 24- 30-
Mississippi State	*2+	—
Natchez	—	*42+ 48
Oxford	—	*18
Senatobia	—	*34- 27
Tupelo	9-	35
Vicksburg	—	35-
Wiggins	—	43- 56+
Yazoo City	—	*32-

Missouri

	VHF	UHF
Birchtree	—	*20-
Bowling Green	—	*35+
Cape Girardeau	12	23 *39-
Carrollton	—	*18
Columbia	8+	17- *23+
Flat River	—	*22
Hannibal	7-	—
Jefferson City	13	25 *36-
Joplin	12+	16 *26-
Kansas City	4 5+ 9+	*19+ 32- 41- 50- 62+ *68-
King City	—	*28-
Kirksville	3-	—
LaPlata	—	*21+
Lowry City	—	*15-
Poplar Bluff	—	15+ *26- 55 ¹
Rolla	—	*28
St. Joseph	2-	16- 22
St. Louis	2 4- 5- *9 11-	24+ 30+ *40-
Sedalia	6	—
Sikeston	—	45-
Springfield	3+ 10	*21- 27- 33

Montana

	VHF	UHF
Billings	2- 6 8 *11	14 20+
Bozeman	7- *9	—
Butte	*2- 4 6+	18 24
Cut Bank	—	*14-
Dillon	—	*14+
Glendive	5+ 13	*16-
Great Falls	3+ 5+	16 26 *32
Hardin	4+	—
Havre	9+ 11-	*18-
Helena	10+ 12	*15+
Joplin	—	35-
Kalispell	9-	*29-
Lewistown	13	—
Miles City	3- *10	—
Missoula	8- *11+ 13-	17- 23-
Wolf Point	—	*17+

Nebraska

	VHF	UHF
Albion	8+	*21+
Alliance	*13-	—
Bassett	*7-	—
Beatrice	—	*23+
Falls City	—	*24

Nebraska (continued)

	VHF	UHF
Grand Island	11-	17
Hastings	5-	*29+
Hayes Center	6	—
Hay Springs-Scottsbluff	4+	—
Kearney	13	—
Lexington	*3+	—
Lincoln	10+ *12-	45 51
McCook	8- 12+	16+
Merriman	*12	—
Norfolk	—	*19+
North Platte	2- *9+	—
Omaha	3 6+ 7	15 *26 42+ *48- 54
Orchard	—	16
Scottsbluff	10-	—
Superior	4+	—

Nevada

	VHF	UHF
Elko	10-	*14+
Ely	3- 6+	—
Fallon	—	*25
Goldfield	2-	—
Henderson	5+	—
Las Vegas	3 8- *10+ 13-	15+ 21+ 33+
McGil	*13	—
Paradise	—	39+
Pawnee City	—	*33+
Reno	2 4 *5 8 11	21+ 27+
Tonopah	9-	*17+
Winnemucca	7+	*15-
Yerington	—	*16+

New Hampshire

	VHF	UHF
Berlin	—	*40-
Concord	—	21+
Derry	—	50-
Durham	*11	—
Hanover	—	*15+
Keene	—	*52+
Littleton	—	*49+
Manchester	9-	—
Merrimack	—	60+
Portsmouth	—	17- ¹

New Jersey

	VHF	UHF
Asbury Park	—	58 ¹
Atlantic City	—	*18 ¹ *36 53+ 62
Burlington	—	48-
Camden	—	*23+
Linden-Newark	—	47+
Montclair	—	*50+
Newark	13-	68
Newton	—	63
New Brunswick	—	*19- ¹ *58
Paterson	—	41-
Secaucus	9+	—
Trenton	—	*52-
Vineland	—	59 65-
West Milford	—	*68
Wildwood	—	40

New Mexico

	VHF	UHF
Alamogordo	—	*18-
Albuquerque	4+ *5+ 7+ 13+	14- 23- *32+ 41+ 50
Carlsbad	6-	*15+ 25-
Clayton	—	*17
Clovis	12-	—
Deming	—	*16
Farmington	12+	*15+

Channel Allocations

New Mexico (continued)

	VHF	UHF
Gallup	3 *8- 10	—
Hobbs	—	29+
Las Cruces	—	*22- 48+
Lovington	—	*19
Portales	*3+	—
Raton	—	*18-
Roswell	8 10-	21- 27- *33+
Santa Fe	2+ *9+ 11-	19-
Silver City	6 10+ *12	—
Socorro	—	*15-
Tucumcari	—	*15

New York

	VHF	UHF
Albany-Schenectady	6 10- 13	*17+ 23- *29+ 45
Amsterdam	—	*39+ 55
Arcade	—	62-
Batavia	—	51-
Bath	—	14-
Binghamton	12-	34 40- *46+
Buffalo	2 4 7+	17 *23 29- 49-
Carthage	7-	—
Corning	—	*30 48+
Elmira	—	18+ 36-
Garden City	—	*21-
Glens Falls	—	*58-
Ilion	—	67-
Ithaca	—	52 *65+
Jamestown	—	26+ *46
Kingston	—	62+
Lake Placid	—	*34+
New York	2 4 5+ 7 11+	*25 31-
North Pole	5	—
Norwood	—	*18
Oneonta	—	15' *42
Plattsburgh	—	*57
Poughkeepsie	—	54+
Riverhead	—	55+
Rochester	8 10+ 13-	*21 31+ *61+
Saranac Lake	—	*57 61-
Schenectady—See Albany.	—	—
Smithtown	—	67
Springville	—	67+
Syracuse	3- 5- 9-	*24+ 43+ 56+ 68-
Utica	2- 4-	20+ 33 *59
Watertown	—	*16 50+

North Carolina

	VHF	UHF
Andrews	—	*59
Asheville	13-	21+ *33 62+
Belmont	—	46+
Bryson City	—	*67
Burlington	—	16
Canton	—	*27
Chapel Hill	*4+	—
Charlotte	3 9+	18 36 *42+
Columbia	*2	—
Concord	—	*58
Cullowhee	—	50+
Durham	11+	28+
Fayetteville	—	40+ 62
Forest City	—	66+
Franklin	—	*56+
Goldsboro	—	17-
Greensboro	2-	48- 61
Greenville	9-	14 *25 38+
Hickory	—	14-
High Point	8-	*32+ 67+
Jacksonville	—	*19 35
Kannapolis	—	64-
Laurel Hill	—	59+
Lexington	—	20
Linville	—	*17
Lumberton	—	*31
Manteo	4	—
Morehead City	8+	—
Morganton	—	23-

North Carolina (continued)

	VHF	UHF
New Bern	12+	—
Raleigh	5	22 *34-
Roanoke Rapids	—	*36-
Rockingham	—	50 *53
Rocky Mount	—	47-
Washington	7	—
Waynesville	—	59
Wilmington	3- 6	26- 29+ *39-
Wilson	—	30-
Winston-Salem	12	*26+ 45

North Dakota

	VHF	UHF
Bismarck	*3 5 12-	17- 26+
Devils Lake	8+	*22+
Dickinson	2+ 7 9	—
Ellendale	—	*19-
Fargo	6 11+ *13	15-
Grand Forks	*2	14+ 27+
Jamestown	7-	*23
Minot	*6+ 10- 13-	14- 24
Pembina	12	—
Valley City	4-	—
Williston	*4 8- 11-	*15-

Ohio

	VHF	UHF
Akron	—	23+ *49+ 55-
Alliance	—	*45+
Ashtabula	—	15'
Athens	—	*20 63-
Bowling Green	—	*27+
Cambridge	—	44-
Canton	—	17- 67
Chillicothe	—	53
Cincinnati	5- 9 12	*48- 64-
Cleveland	3 5+ 8	*25+ 61
Columbus	4- 6+ 10+	28- *34 *56-
Dayton	2 7+	*16+ 22+ 45
Defiance	—	65+
Hillsboro	—	*24+ 55+
Lima	—	17 35- 44+ *57+
Lorain	—	43
Mansfield	—	*47+ 68-
Newark	—	*31- 51
Oxford	—	*14+
Portsmouth	—	30 *42-
Sandusky	—	52
Shaker Heights	—	19
Springfield	—	26+ *66
Steuersville	9+	*62+
Toledo	11- 13	24- *30+ 36- 40
Youngstown	—	21- 27 33 *58
Xenia	—	32
Zanesville	—	18-

Oklahoma

	VHF	UHF
Ada	10+	*22
Altus	—	*27
Ardmore	12-	*17' *28-
Bartlesville	—	17+
Cheyenne	*12+	—
Claremore	—	*35
Duncan	—	40+
Elk City	—	*15- 31
Enid	—	20- *26+
Eufaula	*3	—
Grove	—	45
Guymon	9+	*16
Hugo	—	*15+ ' *48+
Lawton	7+	16- ' *36- 45
McAlester	—	*32-
Miami	—	*18-
Muskogee	—	19

Channel Allocations

Oklahoma (continued)

	VHF	UHF
Norman	—	46
Okmulgee	—	44
Oklahoma City	4- 5 9- *13+	14- 25- 34- 43+ 52 62+
Sayre	8+	—
Shawnee	—	30
Tulsa	2+ 6+ 8- *11-	23 41+ 47 53 *63
Woodward	—	*17-

Oregon

	VHF	UHF
Astoria	—	*21
Bend	*3+	*15 21+
Brookings	—	*14-
Burns	—	*18
Corvallis	*7-	—
Coos Bay	11	23+ 41
Eugene	9+ 13	16+ *28- 34
Grants Pass	—	*18+ 30+
Klamath Falls	2-	*22+ 31
LaGrande	*13+	16
Medford	5 *8+ 10+ 12+	26
North Bend	—	*17+
Pendleton	11-	—
Portland	2 6+ 8- *10 12	24+ *30 40-
Roseburg	4+	36 46+
Salem	—	22 32
The Dalles	—	*17-

Pennsylvania

	VHF	UHF
Allentown	—	*39 69
Altoona	10-	23- 47 *57+
Bethlehem	—	60-
Clearfield	*3+	—
Erie	12	24 35+ *54+ 66+
Greensburg	—	40+
Harrisburg	—	21+ 27- *33+
Hazleton	—	56
Johnstown	6 8-	19+ *28+
Lancaster	8-	15+
Lebanon	—	59-
Philadelphia	3 6- 10	17- 29 *35- 57
Pittsburgh	2- 4+ 11 *13-	*16 22 53+
Reading	—	51
Red Lion	—	49+
Scranton	—	16- 22- 38+ *44- 64
State College	—	29+ *55+
Wilkes-Barre	—	28
Williamsport	—	20- ¹ 53-
York	—	43

Rhode Island

	VHF	UHF
Block Island	—	69
Providence	10+ 12+	16 ¹ *36 64+

South Carolina

	VHF	UHF
Aiken	—	*44
Allendale	—	*14
Anderson	—	40
Beaufort	—	*16-
Charleston	2+ 4 5+ *7-	24 36+
Columbia	10-	19+ 25- *35+ 47 57-
Conway	—	*23+
Florence	13+	15- 21 *33+
Georgetown	—	*41-
Greenville	4-	16+ *29
Greenwood	—	*38 48+
Hardeeville	—	28-
Myrtle Beach	—	43+
Rock Hill	—	30+ *55-

South Carolina (continued)

	VHF	UHF
Spartanburg	7+	49
Sumter	—	*27- 63-

South Dakota

	VHF	UHF
Aberdeen	9-	*16-
Allen	—	22
Brookings	*8	—
Eagle Butte	*13	—
Florence	3-	—
Huron	12+	—
Lead	5- 11+	—
Lowry	*11-	56 62+ 68-
Martin	*8-	—
Mitchell	5+	—
Pierre	4 *10+	—
Rapid City	3+ 7+ *9	15- 21-
Reliance	6-	—
Seneca	*2-	—
Sioux Falls	11 13+	17- *23 36+
Vermillion	*2+	—

Tennessee

	VHF	UHF
Athens	—	*24
Chattanooga	3+ 9 12+	*45 61-
Cleveland	—	53
Cookeville	—	*22 28+
Crossville	—	20+ *55+
Fayetteville	—	*29-
Greenville	—	39-
Hendersonville	—	50
Jackson	7+	16+ *32+
Jellico	—	54-
Johnson City	11-	*41
Kingsport	—	19
Knoxville	6 8 10+	*15- 26- 43+
Lebanon	—	66
Lexington	*11	—
Livingston	—	60
McMinnville	—	33+
Memphis	3- 5+ *10+ 13+	*14+ 24 30 50+
Murfreesboro	—	39+
Nashville	2- 4+ 5 *8+	17+ 30+ *42 ¹ 58+
Sneedville	*2+	—
Tullahoma	—	64+
Union City	—	41

Texas

	VHF	UHF
Abilene	9+	15 *26+ 32+
Alpine	12-	—
Alvin	—	67
Amarillo	*2+ 4 7 10	14+
Arlington	—	68
Austin	7+	*18+ 24 36 42- 54
Bay City	—	*43+
Baytown	—	57+
Beaumont	6- 12-	21 *34-
Belton	—	46-
Big Spring	4-	*14
Bianco	—	52+
Boquillas	8-	—
Brady	13	—
Brownsville	—	23
Bryan	3	*15- 28
Bryan-College Station	—	50-
Childress	—	*21
Conroe	—	49 55+
Corpus Christi	3- 6 10-	*16 28- 38+
Dallas	4+ 8 *13+	27- 33+ 39 58
Decatur	—	29
Del Rio	10	*24+
Denton	*2	—
Eagle Pass	—	16+

Channel Allocations

Texas (continued)

	VHF	UHF
El Paso	4 7 9 *13	14 26+ *38- 65
Farwell	—	18+
Fort Stockton	5+	—
Fort Worth	5+ 11-	21- *31+ 52-
Fredericksburg	2+	—
Galveston	—	*22 48-
Garland	—	23
Greenville	—	47+
Harlingen	4+	*44 60
Houston	2- *8 11+ 13-	*14 20 26 39- 61
Irving	—	49
Jacksonville	—	56
Katy	—	51+
Kerrville	—	35+
Killeen	—	62
Lake Dallas	—	55
Laredo	8 13	27- *39
Llano	—	14-
Longview	—	16+ *1 51- 54+
Lubbock	*5- 11 13-	16+ 28 34-
Lufkin	9	—
McAllen	—	48
Marfa	3	—
Marshall	—	*22- 35+
Midland	2-	18
Mineola	—	64+
Monahans-Odessa	9-	—
Nacogdoches	—	19- *32
Odessa	7-	24- 30 *36+ 42
Palestine	—	43
Paris	—	36+ 42+
Port Arthur	4-	—
Presidio	7+	—
Rio Grande City	—	40
Rosenberg	—	45
San Angelo	3- 6 8+	*21+
San Antonio	4 5 *9- 12+	*23- 29+ 41+ 60+
Sherman	—	20- *26-
Sonora	11+	—
Sulphur Springs	—	18
Sweetwater	12	—
Temple	6+	—
Texarkana	6	17- *34
Tyler	7	14+ *38 60
Uvalde	—	26-
Victoria	—	19+ 25 31
Waco	10+	25+ *34+ 44-
Weslaco	5-	—
Wichita Falls	3+ 6-	18- *24
Wolfforth	—	22-

Utah

	VHF	UHF
Cedar City	4	*16+
Logan	12-	*22
Moab	—	*14+
Monticello	—	*16-
Ogden	*9+	*18- 24 30
Price	3+	*15
Provo	*11-	16 32
Richfield	8+	*19
Salt Lake City	2- 4- 5+ *7- 13+	14- 20+ *26-
St. George	12	*18
Vernal	6	*17+

Vermont

	VHF	UHF
Burlington	3	22+ *33- 44+
Hartford	—	31
Rutland	—	*28+
St. Johnsbury	—	*20-
Windsor	—	*41

Virginia

	VHF	UHF
Arlington	—	14-
Ashland	—	65

Virginia (continued)

	VHF	UHF
Blacksburg	—	*43 65
Bluefield	—	*63+
Bristol	5+	*28-
Charlottesville	—	29- *41- 64+
Courtland	—	*52
Danville	—	24- 44+ *56
Fairfax	—	*56
Farmville	—	*31-
Fredericksburg	—	69+
Front Royal	—	*42
Goldvein	—	*53
Grundy	—	68
Hampton—See Norfolk.	—	—
Harrisonburg	3-	—
Lynchburg	13	21- *54+
Manassas	—	66+
Marion	—	*52
Newport News—See Norfolk.	—	—
Norfolk-Portsmouth-	—	—
Newport News-Hampton	3+ 10+ 13-	*15 27 33 49- *55+
Norton	—	*47-
Onancock	—	*25+
Petersburg	8	—
Portsmouth—See Norfolk.	—	—
Richmond	6+ 12-	*23 35+ *57- 63
Roanoke	7- 10	*15+ 27+ 38- 60
Staunton	—	*51-
Virginia Beach	—	43
West Point	—	*46

Washington

	VHF	UHF
Anacortes	—	24'
Bellevue	—	33+ 51+
Bellingham	12+	*34 64
Centralia	—	*15+
Everett	—	16-
Kennewick	—	42+
Morton	—	39
Olympia	—	67
Pasco	—	19-
Pullman	*10-	24+
Richland	—	25 *31
Rochester	—	26+
Seattle	4 5+ 7 *9	22+ 45+ *62
Spokane	2- 4- 6- *7+	22 28- 34-
Tacoma	11+ 13-	20 *28 *56
Vancouver	—	*14 49-
Walla Walla	—	14-
Wenatchee	—	*18+ 27
Yakima	—	23+ 29+ 35 *47

West Virginia

	VHF	UHF
Bluefield	6-	40-
Charleston	8+ 11+	23 29 *49-
Clarksburg	12+	46-
Fairmont	—	66-
Grandview	*9-	—
Huntington	3+ 13+	*33+
Keyser	—	*30+ *48+
Lewisburg	—	59-
Martinsburg	—	*44 60+
Morgantown	—	*24-
Oak Hill	4	—
Parkersburg	—	15- 39+ *57
Weirton	—	*50+
Weston	5	—
Wheeling	7	14' *41
Williamson	—	*31+

Wisconsin

	VHF	UHF
Appleton	—	32+
Bloomington	—	*49

Wisconsin (continued)

	VHF	UMF
Chippewa Falls	—	48
Crandon	4	—
Eau Claire	13+	18
Fond du Lac	—	34+ 68
Green Bay	2+ 5+ 11+	26+ *38 44+
Highland	—	*51
Janesville	—	57+
Kenosha	—	55-
Kieler	—	*46+
La Crosse	8+	19+ 25 *31
Madison	3	15 *21- 27- 47+
Manitowoc	—	16+
Marshfield	—	39-
Mayville	—	52
Menomonie	—	*28-
Milwaukee	4- 6 *10+ 12	18- 24+ 30 *38 58
Oshkosh	—	22+ *50+
Park Falls	—	*36-
Racine	—	49+
Rhineland	12+	—
Rice Lake	—	16
Richland Center	—	45+ ¹
Sheboygan	—	28
Sturgeon Bay	—	42
Superior	6+	40
Suring	—	14
Tomah	—	43
Wausau	7- 9	*20+ 33-

Wyoming

	VHF	UMF
Casper	2+ *6+ 9+	14- 20-
Cheyenne	5+	*17 27- 33-
Jackson	2 11+	—
Lander	*4	—
Laramie	*8+	—
Rawlins	11-	—
Riverton	10+	—
Rock Springs	13	—
Sheridan	7 12+	—

ALLOCATION TABLE U.S. POSSESSIONS

Guam

	VHF	UMF
Agana	*4 8 10 *12	—
Tamuning	—	14

Puerto Rico

	VHF	UMF
Aguada	—	50
Aguadilla	—	*32 44
Arecibo-Aguadilla	12+	—
Arecibo	—	54 60
Bayamon	—	36
Caguas	11-	*58
Carolina	—	52
Fajardo	13+	34 *40
Guayama	—	46
Humacao	—	68
Mayaguez	3+ 5-	16 22
Naranjito	—	64
Ponce	7+ 9-	14 20 *26 48
San Juan	2+ 4- *6+	18 24 30 *62 *76
San Sebastian	—	34
Utua	—	*78
Yauco	—	42

Virgin Islands

	VHF	UMF
Charlotte Amalie	10-	17 *23 43
Charlotte Amalie-Christiansted	*3 *12	—
Christiansted	8+	15 *21 27

Handy Reference Table
VHF Allocations By Channels

Derived from Sec. 73.606 of FCC Rules and Regulations Governing Television.

These Channel Allocations include all changes promulgated up to October 1, 1991. Asterisk (*) indicates channel reserved for non-commercial educational use.

CHANNEL NO. 2
(54-60 MHz)

*Dozier, AL
 Anchorage, AK
 *Dillingham, AK
 Fairbanks, AK
 Ketchikan, AK
 Flagstaff, AZ
 *Little Rock, AR
 Los Angeles, CA
 Oakland, CA
 Denver, CO
 Daytona Beach, FL
 *Miami, FL
 Atlanta, GA
 Hilo, HI
 Honolulu, HI
 Boise, ID
 Chicago, IL
 Terre Haute, IN
 Cedar Rapids, IA
 Great Bend, KS
 Baton Rouge, LA
 Bangor, ME
 Baltimore, MD
 *Boston, MA
 Detroit, MI
 *Minneapolis-St. Paul, MN
 *Mississippi State, MS
 St. Joseph, MO
 St. Louis, MO
 Billings, MT
 *Butte, MT
 North Platte, NE
 Goldfield, NV
 Reno, NV
 Santa Fe, NM
 Buffalo, NY
 New York, NY
 Utica, NY
 *Columbia, NC
 Greensboro, NC
 Dickinson, ND
 *Grand Forks, ND
 Dayton, OH
 Tulsa, OK
 Klamath Falls, OR
 Portland, OR
 Pittsburgh, PA
 Charleston, SC
 *Seneca, SD
 *Vermillion, SD
 Nashville, TN
 *Sneedville, TN
 *Amarillo, TX
 *Denton, TX
 Houston, TX
 Midland, TX
 Salt Lake City, UT
 Spokane, WA
 Green Bay, WI
 Casper, WY
 Jackson, WY
 San Juan, PR

Douglas, AZ
 Phoenix, AZ
 Eureka, CA
 Sacramento, CA
 Santa Barbara, CA
 Glenwood Springs, CO
 Sterling, CO
 Hartford, CT
 Pensacola, FL
 *Tampa, FL
 Columbus, GA
 Savannah, GA
 Lihue, HI
 Wailuku, HI
 Idaho Falls, ID
 Lewiston, ID
 Champaign, IL
 Harrisburg, IL
 Mason City, IA
 *Lakin, KS
 Wichita, KS
 Louisville, KY
 Lafayette, LA
 Shreveport, LA
 Escanaba, MI
 Kalamazoo, MI
 Duluth, MN
 Jackson, MS
 Kirksville, MO
 Springfield, MO
 Great Falls, MT
 Miles City, MT
 *Lexington, NE
 Omaha, NE
 Ely, NV
 Las Vegas, NV
 Gallup, NM
 *Portales, NM
 Syracuse, NY
 Charlotte, NC
 Wilmington, NC
 *Bismarck, ND
 Cleveland, OH
 *Eufaula, OK
 *Bend, OR
 *Clearfield, PA
 Philadelphia, PA
 Florence, SD
 Rapid City, SD
 Chattanooga, TN
 Memphis, TN
 Bryan, TX
 Corpus Christi, TX
 Marfa, TX
 San Angelo, TX
 Wichita Falls, TX
 Price, UT
 Burlington, VT
 Harrisonburg, VA
 Norfolk-Portsmouth-Newport News-Hampton, VA
 Huntington, WV
 Madison, WI
 *Mayaguez, PR
 *Charlotte Amalie-Christiansted, VI

North Pole, AK
 Tucson, AZ
 Little Rock, AR
 Los Angeles, CA
 San Francisco, CA
 Denver, CO
 Grand Junction, CO
 Washington, DC
 Jacksonville, FL
 Miami, FL
 *Hilo, HI
 Honolulu, HI
 *Boise, ID
 Rock Island, IL
 Bloomington, IN
 Sioux City, IA
 Colby, KS
 New Orleans, LA
 Boston, MA
 Cheboygan, MI
 Detroit, MI
 Minneapolis-St. Paul, MN
 Columbus, MS
 Kansas City, MO
 St. Louis, MO
 Butte, MT
 Hardin, MT
 Hay Springs-Scottsbluff, NE
 Superior, NE
 Reno, NV
 Albuquerque, NM
 Buffalo, NY
 New York, NY
 Utica, NY
 *Chapel Hill, NC
 Valley City, ND
 *Williston, ND
 Columbus, OH
 Oklahoma City, OK
 Roseburg, OR
 Pittsburgh, PA
 Charleston, SC
 Greenville, SC
 Pierre, SD
 Nashville, TN
 Amarillo, TX
 Big Spring, TX
 Dallas, TX
 El Paso, TX
 Harlingen, TX
 Port Arthur, TX
 San Antonio, TX
 Cedar City, UT
 Salt Lake City, UT
 Seattle, WA
 Spokane, WA
 Oak Hill, WV
 Crandon, WI
 Milwaukee, WI
 *Lander, WY
 *Agana, Guam
 San Juan, PR

Pueblo, CO
 Washington, DC
 *Gainesville, FL
 West Palm Beach, FL
 Atlanta, GA
 Honolulu, HI
 Sun Valley, ID
 Chicago, IL
 Ames, IA
 Liberal, KS
 Alexandria, LA
 Bangor, ME
 Boston, MA
 Bay City, MI
 Calumet, MI
 Minneapolis-St. Paul, MN
 Kansas City, MO
 St. Louis, MO
 Glendive, MT
 Great Falls, MT
 Hastings, NE
 Henderson, NV
 *Reno, NV
 *Albuquerque, NM
 New York, NY
 North Pole, NY
 Syracuse, NY
 Raleigh, NC
 Bismarck, ND
 Cincinnati, OH
 Cleveland, OH
 Oklahoma City, OK
 Medford, OR
 Charleston, SC
 Lead, SD
 Mitchell, SD
 Memphis, TN
 Nashville, TN
 Fort Stockton, TX
 Fort Worth, TX
 *Lubbock, TX
 San Antonio, TX
 Weslaco, TX
 Salt Lake City, UT
 Bristol, VA
 Seattle, WA
 Weston, WV
 Green Bay, WI
 Cheyenne, WY
 Mayaguez, PR

CHANNEL NO. 6
(82-88 MHz)

Birmingham, AL
 *Mountain View, AR
 Kingman, AZ
 *Tucson, AZ
 Eureka, CA
 *Sacramento, CA
 San Luis Obispo, CA
 *Denver, CO
 Durango, CO
 Miami, FL
 Orlando, FL
 Augusta, GA
 Thomasville, GA
 Kailua-Kona, HI
 Nampa, ID
 Pocatello, ID
 Indianapolis, IN
 Davenport, IA
 Ensign, KS

CHANNEL NO. 5
(76-82 MHz)

Mobile, AL
 Anchorage, AK
 Phoenix, AZ
 Fort Smith, AR
 Los Angeles, CA
 San Francisco, CA
 Grand Junction, CO

CHANNEL NO. 4
(66-72 MHz)

Dothan, AL
 Anchorage, AK
 *Bethel, AK
 Ketchikan, AK

CHANNEL NO. 3
(60-66 MHz)

*Juneau, AK
 Seward, AK

Junction City, KS
 Paducah, KY
 New Orleans, LA
 Portland, ME
 New Bedford, MA
 *Alpena, MI
 Lansing, MI
 Marquette, MI
 Austin, MN
 Greenwood, MS
 Sedalia, MO
 Butte, MT
 *Miles City, MT
 Hayes Center, NE
 Omaha, NE
 Ely, NV
 Carlsbad, NM
 Silver City, NM
 Albany-Schenectady, NY
 Wilmington, NC
 Fargo, ND
 *Minot, ND
 Columbus, OH
 Tulsa, OK
 Portland, OR
 Johnstown, PA
 Philadelphia, PA
 Reliance, SD
 Knoxville, TN
 Beaumont, TX
 Corpus Christi, TX
 San Angelo, TX
 Temple, TX
 Texarkana, TX
 Wichita Falls, TX
 Vernal, UT
 Richmond, VA
 Spokane, WA
 Bluefield, WV
 Milwaukee, WI
 Superior, WI
 *Casper, WY
 *San Juan, PR

CHANNEL NO. 7
 (174-180 MHz)

*Mount Cheaha, AL
 *Anchorage, AK
 Fairbanks, AK
 Prescott, AZ
 Little Rock, AR
 El Centro, CA
 Los Angeles, CA
 Redding, CA
 San Francisco, CA
 Denver, CO
 Washington, DC
 *Jacksonville, FL
 Miami, FL
 Panama City, FL
 Wailuku, HI
 Boise, ID
 Chicago, IL
 Evansville, IN
 Waterloo, IA
 Hays, KS
 Pittsburg, KS
 Lake Charles, LA
 Bangor, ME
 Boston, MA
 Detroit, MI
 Traverse City, MI
 Alexandria, MN
 Laurel, MS
 Hannibal, MO
 Bozeman, MT
 *Bassett, NE
 Omaha, NE
 Winnemucca, NV
 Albuquerque, NM
 Buffalo, NY
 Carthage, NY
 New York, NY
 Washington, NC

Dickinson, ND
 Jamestown, ND
 Dayton, OH
 Lawton, OK
 *Corvallis, OR
 *Charleston, SC
 Spartanburg, SC
 Rapid City, SD
 Jackson, TN
 Amarillo, TX
 Austin, TX
 El Paso, TX
 Odessa, TX
 Presidio, TX
 Tyler, TX
 *Salt Lake City, UT
 Roanoke, VA
 Seattle, WA
 *Spokane, WA
 Wheeling, WV
 Wausau, WI
 Sheridan, WY
 Ponce, PR

CHANNEL NO. 8
 (180-186 MHz)

Selma, AL
 Juneau, AK
 *Phoenix, AZ
 Jonesboro, AR
 Salinas-Monterey, CA
 San Diego, CA
 Grand Junction, CO
 *Pueblo, CO
 New Haven, CT
 Key West, FL
 Tampa, FL
 *Athens, GA
 *Waycross, GA
 *Lihue, HI
 Idaho Falls, ID
 *Carbondale, IL
 Moline, IL
 Indianapolis, IN
 Des Moines, IA
 *Hutchinson, KS
 Monroe, LA
 New Orleans, LA
 Poland Spring, ME
 Presque Isle, ME
 Grand Rapids, MI
 Iron Mountain, MI
 Sault Ste. Marie, MI
 *Duluth, MN
 Columbia, MO
 Billings, MT
 Missoula, MT
 Albion, NE
 McCook, NE
 Las Vegas, NV
 Reno, NV
 *Gallup, NM
 Roswell, NM
 Rochester, NY
 High Point, NC
 Devils Lake, ND
 Williston, ND
 Cleveland, OH
 Sayre, OK
 Tulsa, OK
 *Medford, OR
 Portland, OR
 Johnstown, PA
 Lancaster, PA
 *Brookings, SD
 *Martin, SD
 Knoxville, TN
 *Nashville, TN
 Boquillas, TX
 Dallas, TX
 *Houston, TX
 Laredo, TX
 San Angelo, TX
 Richfield, UT

Petersburg, VA
 Charleston, WV
 La Crosse, WI
 *Laramie, WY
 Agana, GU
 Christiansted, VI

CHANNEL NO. 9
 (186-192 MHz)

Anchorage, AK
 *Fairbanks, AK
 *Ketchikan, AK
 Flagstaff, AZ
 Tucson, AZ
 *Arkadelphia, AR
 El Centro, CA
 Los Angeles, CA
 *Redding, CA
 *San Francisco, CA
 Denver, CO
 Washington, DC
 *Islamorada, FL
 Orlando, FL
 Columbus, GA
 *Savannah, GA
 Hilo, HI
 Honolulu, HI
 Caldwell, ID
 Chicago, IL
 *Evansville, IN
 Cedar Rapids, IA
 Sioux City, IA
 *Hays, KS
 Baton Rouge, LA
 Cadillac, MI
 *Bemidji, MN
 Minneapolis-St. Paul, MN
 Tupelo, MS
 Kansas City, MO
 *St. Louis, MO
 *Bozeman, MT
 Havre, MT
 Kalispell, MT
 *North Platte, NE
 Tonopah, NV
 Manchester, NH
 Secaucus, NJ
 *Santa Fe, NM
 Syracuse, NY
 Charlotte, NC
 Greenville, NC
 Dickinson, ND
 Cincinnati, OH
 Steubenville, OH
 Guymon, OK
 Oklahoma City, OK
 Eugene, OR
 Aberdeen, SD
 *Rapid City, SD
 Chattanooga, TN
 Abilene, TX
 El Paso, TX
 Lufkin, TX
 Monahans-Odessa, TX
 *San Antonio, TX
 *Ogden, UT
 *Seattle, WA
 *Grandview, WV
 Wausau, WI
 Ponce, PR

CHANNEL NO. 10
 (192-198 MHz)

*Birmingham, AL
 Mobile, AL
 Dillingham, AK
 Juneau, AK
 Phoenix, AZ
 El Dorado, AR
 Sacramento, CA
 San Diego, CA

Montrose, CO
 Miami, FL
 St. Petersburg, FL
 Albany, GA
 Lihue, HI
 *Wailuku, HI
 *Pocatello, ID
 Quincy, IL
 Terre Haute, IN
 Goodland, KS
 Wichita, KS
 Lafayette, LA
 *Augusta, ME
 *Presque Isle, ME
 Onondaga, MI
 Sault Ste. Marie, MI
 *Appleton, MN
 Duluth, MN
 Rochester, MN
 Thief River Falls, MN
 Springfield, MO
 Helena, MT
 Miles City, MT
 Lincoln, NE
 Scottsbluff, NE
 Elko, NV
 *Las Vegas, NV
 Gallup, NM
 Roswell, NM
 Silver City, NM
 Albany-Schenectady, NY
 Rochester, NY
 Minot, ND
 Columbus, OH
 Ada, OK
 Medford, OR
 *Portland, OR
 Altoona, PA
 Philadelphia, PA
 Providence, RI
 Columbia, SC
 *Pierre, SD
 Knoxville, TN
 *Memphis, TN
 Amarillo, TX
 Corpus Christi, TX
 Del Rio, TX
 Waco, TX
 Norfolk-Portsmouth-Newport News-Hampton, VA
 Roanoke, VA
 *Pullman, WA
 *Milwaukee, WI
 Riverton, WY
 Agana, GU
 Charlotte Amalie, VI

CHANNEL NO. 11
 (198-204 MHz)

Anchorage, AK
 Fairbanks, AK
 Holbrook, AZ
 Tucson, AZ
 Yuma, AZ
 Little Rock, AR
 Los Angeles, CA
 San Jose, CA
 Willits, CA
 Colorado Springs, CO
 Grand Junction, CO
 Fort Myers, FL
 *Tallahassee, FL
 Atlanta, GA
 Savannah, GA
 Hilo, HI
 *Honolulu, HI
 Twin Falls, ID
 *Chicago, IL
 *Des Moines, IA
 Garden City, KS
 *Topeka, KS
 Louisville, KY
 Columbia, LA
 Houma, LA

VHF Allocations

Baltimore, MD
Alpena, MI
International Falls, MN
Minneapolis-St. Paul, MN
Meridian, MS
St. Louis, MO
*Billings, MT
Havre, MT
*Missoula, MT
Grand Island, NE
Reno, NV
*Durham, NH
Santa Fe, NM
New York, NY
Durham, NC
Fargo, ND
Williston, ND
Toledo, OH
*Tulsa, OK
Coos Bay, OR
Pittsburgh, PA
Lead, SD
*Lowry, SD
Sioux Falls, SD
Johnson City, TN
*Lexington, TN
Fort Worth, TX
Houston, TX
Lubbock, TX
Sonora, TX
*Provo, UT
Tacoma, WA
Charleston, WV
Green Bay, WI
Jackson, WY
Rawlins, WY
Caguas, PR

CHANNEL NO. 12 (204-210 MHz)

Montgomery, AL
Mesa, AZ
Chico, CA

Santa Maria, CA
*Broomfield, CO
Lamar, CO
*Wilmington, DE
Jacksonville, FL
West Palm Beach, FL
Augusta, GA
Lihue, HI
Wailuku, HI
*Moscow, ID
Nampa, ID
*Urbana, IL
*Iowa City, IA
Hutchinson, KS
*New Orleans, LA
Shreveport, LA
*Orono, ME
Flint, MI
Mankato, MN
Walker, MN
*Booneville, MS
Jackson, MS
Cape Girardeau, MO
Joplin, MO
Helena, MT
*Lincoln, NE
McCook, NE
*Merriman, NE
Clovis, NM
Farmington, NM
*Silver City, NM
Binghamton, NY
New Bern, NC
Winston-Salem, NC
Bismarck, ND
Pembina, ND
Cincinnati, OH
Ardmore, OK
*Cheyenne, OK
Medford, OR
Portland, OR
Erie, PA
Providence, RI
Huron, SD
Chattanooga, TN
Alpine, TX

Beaumont, TX
San Antonio, TX
Sweetwater, TX
Logan, UT
Richmond, VA
Bellingham, WA
Clarksburg, WV
Milwaukee, WI
Rhineland, WI
Sheridan, WY
*Agana, GU
Arecibo-Aguadilla, PR
*Charlotte Amalie-Christiansted, VI

CHANNEL NO. 13 (210-216 MHz)

Birmingham, AL
Anchorage, AK
Fairbanks, AK
Sitka, AK
Flagstaff, AZ
Tucson, AZ
Yuma, AZ
*Fayetteville, AR
Alturas, CA
*Eureka, CA
Los Angeles, CA
Stockton, CA
Colorado Springs, CO
Panama City, FL
Tampa, FL
Macon, GA
Hilo, HI
Honolulu, HI
*Twin Falls, ID
Mount Vernon, IL
Rockford, IL
Indianapolis, IN
Des Moines, IA
Garden City, KS
Topeka, KS
Bowling Green, KY
*Monroe, LA

*Calais, ME
Portland, ME
Baltimore, MD
Grand Rapids, MI
*Marquette, MI
Hibbing, MN
Biloxi, MS
Jefferson City, MO
Glendive, MT
Lewistown, MT
Missoula, MT
*Alliance, NE
Kearney, NE
Las Vegas, NV
*McGill, NV
Newark, NJ
Albuquerque, NM
Albany-Schenectady, NY
Rochester, NY
Asheville, NC
*Fargo, ND
Minot, ND
Toledo, OH
*Oklahoma City, OK
Eugene, OR
*La Grande, OR
*Pittsburgh, PA
Florence, SC
*Eagle Butte, SD
Sioux Falls, SD
Memphis, TN
Brady, TX
*Dallas, TX
*El Paso, TX
Houston, TX
Laredo, TX
Lubbock, TX
Salt Lake City, UT
Lynchburg, VA
Norfolk-Portsmouth-Newport News-Hampton, VA
Tacoma, WA
Huntington, WV
Eau Claire, WI
Rock Springs, WY
Fajardo, PR

UHF Allocations By Channels

Derived from Sec. 73.606 of FCC Rules and Regulations Governing Television.

These channel allocations include all changes promulgated up to October 1, 1991. Asterisk (*) indicates channel reserved for non-commercial educational use.

CHANNEL NO. 14 (470-476 MHz)

*Globe, AZ
 *Kingman, AZ
 *Barstow, CA
 *Bishop, CA
 San Francisco, CA
 Santa Barbara, CA
 *Susanville, CA
 Boulder, CO
 *Lamar, CO
 *Pelham, GA
 Rome, GA
 Hilo, HI
 Honolulu, HI
 Boise, ID
 *Jacksonville, IL
 Joliet, IL
 Evansville, IN
 *Decorah, IA
 *High Point, IA
 Sioux City, IA
 *Hays, KS
 Pittsburg, KS
 West Monroe, LA
 *Morgan City, LA
 Worcester, MA
 *Mount Pleasant, MI
 *Willmar, MN
 *Meridian, MS
 Billings, MT
 *Cut Bank, MT
 *Dillon, MT
 *Elko, NV
 Albuquerque, NM
 Bath, NY
 Greenville, NC
 Hickory, NC
 Grand Forks, ND
 Minot, ND
 *Dxford, OH
 Oklahoma City, OK
 *Brookings, OR
 *Allendale, SC
 *Memphis, TN
 Amarillo, TX
 *Big Spring, TX
 El Paso, TX
 *Houston, TX
 Llano, TX
 Tyler, TX
 *Moab, UT
 Salt Lake City, UT
 Arlington, VA
 *Vancouver, WA
 Walla Walla, WA
 Wheeling, WV
 Suring, WI
 Casper, WY
 Tamuning, GU
 Ponce, PR

CHANNEL NO. 15 (476-482 MHz)

Florence, AL
 Mobile, AL
 Phoenix, AZ
 *San Diego, CA

*San Luis Obispo, CA
 *Leadville, CO
 *New Smyrna Beach, FL
 Lihue, HI
 Wailuku, HI
 *Grangeville, ID
 Pocatello, ID
 Champaign, IL
 Fort Wayne, IN
 Ottumwa, IA
 *Oakley, KS
 *Wichita, KS
 *Louisville, KY
 Lafayette, LA
 *Bad Axe, MI
 *Ironwood, MI
 *Manistique, MI
 *Austin, MN
 Greenville, MS
 *Lowry City, MO
 Poplar Bluff, MO
 *Helena, MT
 Omaha, NE
 Las Vegas, NV
 *Winnemucca, NV
 *Hanover, NH
 *Carlsbad, NM
 *Farmington, NM
 *Socorro, NM
 *Tucumcari, NM
 Oneonta, NY
 Fargo, ND
 *Williston, ND
 Ashtabula, OH
 *Elk City, OK
 *Hugo, OK
 *Bend, OR
 Lancaster, PA
 Florence, SC
 Rapid City, SD
 *Knoxville, TN
 Abilene, TX
 *Bryan, TX
 *Price, UT
 *Norfolk-Portsmouth-Newport News-
 Hampton, VA
 *Roanoke, VA
 *Centralia, WA
 Parkersburg, WV
 Madison, WI
 Christiansted, VI

CHANNEL NO. 16 (482-488 MHz)

*Munford, AL
 *Flagstaff, AZ
 *Nogales, AZ
 *Yuma, AZ
 Litte Rock, AR
 Redding, CA
 *Santa Cruz, CA
 *Alamosa, CO
 *Craig, CO
 Key West, FL
 *Marathon, FL
 *Marianna, FL
 *Tampa, FL
 *Sandpoint, ID
 *Diney, IL
 Quincy, IL
 South Bend, IN

Dubuque, IA
 Somerset, KY
 Salisbury, MD
 *Fairmont, MN
 Jackson, MS
 Joplin, MO
 St. Joseph, MO
 *Glendive, MT
 Great Falls, MT
 McCook, NE
 Orchard, NE
 *Yerington, NV
 *Deming, NM
 *Watertown, NY
 Burlington, NC
 *Dayton, OH
 *Guymon, OK
 Lawton, OK
 Eugene, OR
 La Grande, OR
 *Pittsburgh, PA
 Scranton, PA
 Providence, RI
 *Beaufort, SC
 Greenville, SC
 *Aberdeen, SD
 Jackson, TN
 *Corpus Christi, TX
 Eagle Pass, TX
 Longview, TX
 Lubbock, TX
 *Cedar City, UT
 *Monticello, UT
 Provo, UT
 Everett, WA
 Manitowoc, WI
 Rice Lake, WI
 Mayaguez, PR

CHANNEL NO. 17 (488-494 MHz)

Tuscaloosa, AL
 *Page, AZ
 *Parker, AZ
 *Newark, AR
 Bakersfield, CA
 *Fort Bragg, CA
 *Gunnison, CO
 Jacksonville, FL
 *Miami, FL
 Atlanta, GA
 *Burley, ID
 *Weiser, ID
 Decatur, IL
 Rockford, IL
 Des Moines, IA
 Grand Rapids, MI
 *Iron Mountain, MI
 *Ely, MN
 *Minneapolis-St. Paul, MN
 *Bude, MS
 Columbia, MO
 Missoula, MT
 *Wolf Point, MT
 Grand Island, NE
 *Tonopah, NV
 Portsmouth, NH
 *Clayton, NM
 *Albany-Schenectady, NY
 Buffalo, NY
 Goldsboro, NC

*Linville, NC
 Bismarck, ND
 Canton, OH
 Lima, OH
 *Ardmore, OK
 Bartlesville, OK
 *Woodward, OK
 *North Bend, OR
 *The Dalles, OR
 Philadelphia, PA
 Sioux Falls, SD
 Nashville, TN
 Texarkana, TX
 *Vernal, UT
 *Cheyenne, WY
 Charlotte Amalie, VI

CHANNEL NO. 18 (494-500 MHz)

Dothan, AL
 *Holbrook, AZ
 Tucson, AZ
 El Dorado, AR
 *Chico, CA
 *Fresno, CA
 San Bernardino, CA
 *Grand Junction, CO
 *Sterling, CO
 Hartford, CT
 Clermont, FL
 *Chatsworth, GA
 *Vidalia, GA
 *Edwardsville, IL
 Lafayette, IN
 *Carroll, IA
 Davenport, IA
 *Garden City, KS
 Salina, KS
 Lexington, KY
 *Lake Charles, LA
 *Fryeburg, ME
 Jackson, MI
 *Hibbing, MN
 Laurel, MS
 *Oxford, MS
 *Carrollton, MO
 Butte, MT
 *Havre, MT
 *Atlantic City, NJ
 *Alamogordo, NM
 *Raton, NM
 Elmira, NY
 *Norwood, NY
 Charlotte, NC
 Zanesville, OH
 *Miami, OK
 *Burns, OR
 *Grants Pass, OR
 *Austin, TX
 Farwell, TX
 Midland, TX
 Sulphur Springs, TX
 Wichita Falls, TX
 *Ogden, UT
 *St. George, UT
 *Wenatchee, WA
 Eau Claire, WI
 Milwaukee, WI
 San Juan, PR

UHF Allocations

CHANNEL NO. 19 (500-506 MHz)

Huntsville, AL
*Prescott, AZ
*Jonesboro, AR
*Indio, CA
Modesto, CA
*Glenwood Springs, CO
*Bradenton, FL
Albany, GA
*Filer, ID
Peoria, IL
Madisonville, KY
Newport, KY
*Tallulah, LA
Adams, MA
Marquette, MI
*University Center, MI
St. Cloud, MN
*Biloxi, MS
*Kansas City, MO
*Norfolk, NE
*New Brunswick, NJ
*Lovington, NM
Santa Fe, NM
*Jacksonville, NC
*Ellendale, ND
Shaker Heights, OH
Muskogee, OK
Johnstown, PA
Columbia, SC
Kingsport, TN
Nacogdoches, TX
Victoria, TX
*Richfield, UT
Pasco, WA
La Crosse, WI

CHANNEL NO. 20 (506-512 MHz)

Montgomery, AL
*Hot Springs, AR
Bishop, CA
San Francisco, CA
*Santa Barbara, CA
*Yreka, CA
Denver, CO
*Durango, CO
Waterbury, CT
Washington, DC
Fort Myers, FL
Gainesville, FL
*Wrens, GA
Hilo, HI
Honolulu, HI
Idaho Falls, ID
*Chicago, IL
Springfield, IL
*Indianapolis, IN
Iowa City, IA
Fort Scott, KS
Natchitoches, LA
New Orleans, LA
Detroit, MI
*Wadena, MN
*Worthington, MN
*Birchtree, MO
Billings, MT
Utica, NY
Lexington, NC
*Athens, OH
Enid, OK
Williamsport, PA
Crossville, TN
Houston, TX
Sherman, TX
Salt Lake City, UT
*St. Johnsbury, VT
Tacoma, WA
*Wausau, WI

Casper, WY
Ponce, PR

CHANNEL NO. 21 (512-518 MHz)

Birmingham, AL
Mobile, AL
Phoenix, AZ
Hanford, CA
Colorado Springs, CO
*Fort Pierce, FL
Brunswick, GA
*Lihue, HI
Wailuku, HI
*Vandalia, IL
Fort Wayne, IN
Fort Dodge, IA
*Dodge City, KS
*Manhattan, KS
Louisville, KY
*Murray, KY
Minden, LA
*Manistee, MI
Duluth, MN
*Clarksdale, MS
*La Plata, MO
*Springfield, MO
*Albion, NE
Las Vegas, NV
Reno, NV
Concord, NH
Roswell, NM
*Garden City, NY
*Rochester, NY
Asheville, NC
Youngstown, OH
*Astoria, OR
Bend, OR
Harrisburg, PA
Florence, SC
Rapid City, SD
Beaumont, TX
*Childress, TX
Fort Worth, TX
*San Angelo, TX
Lynchburg, VA
*Madison, WI
*Christiansted, VI

CHANNEL NO. 22 (518-524 MHz)

Tuskegee, AL
*McNary, AZ
*Blythe, CA
*Cotati, CA
Los Angeles, CA
Fort Collins, CO
*La Junta, CO
*Montrose, CO
Clearwater, FL
Key West, FL
*Royston, GA
Savannah, GA
*Macomb, IL
South Bend, IN
*Vincennes, IN
Waterloo, IA
*Phillipsburg, KS
*Pikeville, KY
*Annapolis, MD
Springfield, MA
*Calumet, MI
*Brainerd, MN
Hattiesburg, MS
Grenada, MS
*Flat River, MO
St. Joseph, MO
*Las Cruces, NM
Raleigh, NC
*Devils Lake, ND
Dayton, OH

*Ada, OK
*Klamath Falls, OR
Salem, OR
Pittsburgh, PA
Scranton, PA
Allen, SD
*Cookeville, TN
*Galveston, TX
*Marshall, TX
Wofforth, TX
*Logan, UT
Burlington, VT
Seattle, WA
Spokane, WA
Oshkosh, WI
Mayaguez, PR

CHANNEL NO. 23 (524-530 MHz)

Tuscaloosa, AL
*Ajo, AZ
*Safford, AZ
Arcata, CA
Bakersfield, CA
*Ceres, CA
Salida, CO
Miami, FL
*Pensacola, FL
*Ashburn, GA
Dalton, GA
Decatur, IL
Freeport, IL
Marion, IN
Ames, IA
*Elizabethtown, KY
*De Ridder, LA
Waterville, ME
*East Lansing, MI
*Petoskey, MI
Minneapolis-St. Paul, MN
*Greenwood, MS
Cape Girardeau, MO
*Columbia, MO
Missoula, MT
*Beatrice, NE
*Camden, NJ
Albuquerque, NM
Albany-Schenectady, NY
*Buffalo, NY
Morganton, NC
*Jamestown, ND
Akron, OH
Tulsa, OK
Coos Bay, OR
Altoona, PA
*Conway, SC
*Sioux Falls, SD
Brownsville, TX
Garland, TX
*San Antonio, TX
*Richmond, VA
Yakima, WA
Charleston, WV
*Charlotte Amalie, VI

CHANNEL NO. 24 (530-536 MHz)

Fort Smith, AR
Chico, CA
Fresno, CA
*San Bernardino, CA
Steamboat Springs, CO
*Trinidad, CO
*Hartford, CT
*Orlando, FL
Tallahassee, FL
Macon, GA
*Moline, IL
*Lafayette, IN
*Mason City, IA
Wichita, KS

*Bowling Green, KY
*Lafayette, LA
*Shreveport, LA
Baltimore, MD
Ironwood, MI
*West Branch, MI
*Alexandria, MN
Meridian, MS
St. Louis, MO
Butte, MT
*Falls City, NE
*Syracuse, NY
Minot, ND
*Hillsboro, OH
*Toledo, OH
Portland, OR
Erie, PA
Charleston, SC
*Athens, TN
Memphis, TN
Austin, TX
*Del Rio, TX
Odessa, TX
*Wichita Falls, TX
Ogden, UT
Danville, VA
Anacortes, WA
Pullman, WA
*Morgantown, WV
Milwaukee, WI
San Juan, PR

CHANNEL NO. 25 (536-542 MHz)

*Huntsville, AL
Pine Bluff, AR
*Ridgecrest, CA
*Watsonville, CA
Longmont, CO
Orange Park, FL
Tequesta, FL
*Dawson, GA
Pocatello, ID
Peoria, IL
Evansville, IN
*Mount Ayr, IA
*Emporia, KS
*Ashland, KY
Alexandria, LA
*Houlton, ME
Hagerstown, MD
Boston, MA
Saginaw, MI
*St. Cloud, MN
Gulfport, MS
Jefferson City, MO
*Fallon, NV
Carlsbad, NM
*New York, NY
*Greenville, NC
*Cleveland, OH
Oklahoma City, OK
Columbia, SC
Victoria, TX
Waco, TX
*Onancock, VA
Richland, WA
La Crosse, WI

CHANNEL NO. 26 (542-548 MHz)

Florence, AL
*Montgomery, AL
Hot Springs, AR
*Brawley, CA
San Francisco, CA
Visalia, CA
Pueblo, CO
New London, CT
*Washington, DC
Daytona Beach, FL

Naples, FL
 Augusta, GA
 Hilo, HI
 Honolulu, HI
 *Coeur d'Alene, ID
 Chicago, IL
 *Terre Haute, IN
 Burlington, IA
 Fort Scott, KS
 New Orleans, LA
 *Biddeford, ME
 Bemidji, MN
 *Mankato, MN
 *Joplin, MO
 *Poplar Bluff, MO
 Great Falls, MT
 *Omaha, NE
 Jamestown, NY
 Wilmington, NC
 *Winston-Salem, NC
 Bismarck, ND
 Springfield, DH
 *Enid, OK
 Medford, OR
 Knoxville, TN
 *Abilene, TX
 El Paso, TX
 Houston, TX
 *Sherman, TX
 Uvalde, TX
 *Salt Lake City, UT
 Rochester, WA
 Green Bay, WI
 *Ponce, PR

CHANNEL NO. 27 (548-554 MHz)

*Tucson, AZ
 *Coalinga, CA
 Orlando, FL
 *Sebring, FL
 Tallahassee, FL
 *Draketown, GA
 *Lihue, HI
 *Wailuku, HI
 Marion, IL
 *Quincy, IL
 Urbana, IL
 *Sioux City, IA
 Topeka, KS
 Lexington, KY
 *Baton Rouge, LA
 Worcester, MA
 *Cadillac, MI
 Duluth, MN
 Tupelo, MS
 Springfield, MO
 Reno, NV
 Roswell, NM
 *Canton, NC
 Grand Forks, ND
 *Bowling Green, OH
 Youngstown, OH
 *Altus, OK
 Harrisburg, PA
 *Sumter, SC
 Dallas, TX
 Laredo, TX
 Norfolk-Portsmouth-Newport News-
 Hampton, VA
 Roanoke, VA
 Wenatchee, WA
 Madison, WI
 Cheyenne, WY
 Christiansted, VI

CHANNEL NO. 28 (554-560 MHz)

*Douglas, AZ
 *Russellville, AR
 *Los Angeles, CA

Oroville, CA
 Panama City, FL
 Tampa, FL
 Albany, GA
 *Columbus, GA
 *Preston, ID
 Elkhart, IN
 Cedar Rapids, IA
 *Sedan, KS
 *Natchitoches, LA
 *Salisbury, MD
 New Bedford, MA
 *Flint, MI
 *King City, MO
 *Rolla, MO
 Durham, NC
 Columbus, OH
 *Ardmore, OK
 *Eugene, OR
 *Johnstown, PA
 Wilkes-Barre, PA
 Hardeeville, SC
 *Cookeville, TN
 Corpus Christi, TX
 Bryan, TX
 Lubbock, TX
 *Rutland, VT
 *Bristol, VA
 Spokane, WA
 *Tacoma, WA
 *Menomonie, WI
 Sheboygan, WI

CHANNEL NO. 29 (560-566 MHz)

Selma, AL
 Fayetteville, AR
 Bakersfield, CA
 Eureka, CA
 Sacramento, CA
 *Ocala, FL
 West Palm Beach, FL
 *Cochran, GA
 Kokomo, IN
 *Dubuque, IA
 Paducah, KY
 *Somerset, KY
 Lake Charles, LA
 Traverse City, MI
 Minneapolis-St. Paul, MN
 *Jackson, MS
 *KalisPELL, MT
 *Hastings, NE
 Hobbs, NM
 *Albany-Schenectady, NY
 Buffalo, NY
 Wilmington, NC
 Philadelphia, PA
 State College, PA
 *Greenville, SC
 *Fayetteville, TN
 Decatur, TX
 San Antonio, TX
 Charlottesville, VA
 Yakima, WA
 Charleston, WV

CHANNEL NO. 30 (566-572 MHz)

*El Dorado, AR
 Fresno, CA
 Paradise, CA
 San Bernardino, CA
 New Britain, CT
 *Fort Myers, FL
 Jacksonville, FL
 *Atlanta, GA
 *Bloomington, IN
 Carroll, IA
 Davenport, IA
 *Chanute, KS

*Marshall, MN
 *Thief River Falls, MN
 Meridian, MS
 St. Louis, MO
 *Corning, NY
 Wilson, NC
 Portsmouth, OH
 *Toledo, OH
 Shawnee, OK
 Grants Pass, OR
 *Portland, OR
 Rock Hill, SC
 Memphis, TN
 Nashville, TN
 Odessa, TX
 Ogden, UT
 *Keyser, WV
 Milwaukee, WI
 San Juan, PR

CHANNEL NO. 31 (572-578 MHz)

Huntsville, AL
 *Mobile, AL
 *Harrison, AR
 Sacramento, CA
 Twentynine Palms, CA
 Denver, CO
 Albany, GA
 Pocatello, ID
 Peoria, IL
 *Centerville, IA
 Owensboro, KY
 Alexandria, LA
 *Hagerstown, MD
 Ann Arbor, MI
 *Cleveland, MS
 New York, NY
 Rochester, NY
 *Lumberton, NC
 *Newark, OH
 Elk City, OK
 Klamath Falls, OR
 *Fort Worth, TX
 Victoria, TX
 Hartford, VT
 *Farmville, VA
 *Richland, WA
 *Williamson, WV
 *La Crosse, WI

CHANNEL NO. 32 (578-584 MHz)

Montgomery, AL
 *San Francisco, CA
 Pueblo, CO
 *Washington, DC
 Lakeland, FL
 Toccoa, GA
 *Hilo, HI
 Honolulu, HI
 Chicago, IL
 *Council Bluffs, IA
 *Waterloo, IA
 *Pratt, KS
 Louisville, KY
 *New Orleans, LA
 Greenfield, MA
 *Sault Ste. Marie, MI
 St. James, MN
 *Yazoo City, MS
 Kansas City, MO
 *Great Falls, MT
 *Albuquerque, NM
 *High Point, NC
 Xenia, OH
 *McAlester, OK
 Salem, OR
 *Jackson, TN
 Abilene, TX
 *Nacogdoches, TX
 Provo, UT

Appleton, WI
 *Aguadilla, PR

CHANNEL NO. 33 (584-590 MHz)

Tuscaloosa, AL
 Anchorage, AK
 Phoenix, AZ
 San Luis Obispo, CA
 Durango, CO
 Miami, FL
 Pensacola, FL
 *Valdosta, GA
 *Wailuku, HI
 *Idaho Falls, ID
 *De Kalb, IL
 Fort Wayne, IN
 *Ottumwa, IA
 Wichita, KS
 Baton Rouge, LA
 Shreveport, LA
 Cadillac, MI
 *Crockett, MN
 Springfield, MO
 Las Vegas, NV
 *Pawnee City, NV
 *Roswell, NM
 Utica, NY
 *Asheville, NC
 Youngstown, OH
 *Harrisburg, PA
 *Florence, SC
 McMinnville, TN
 Dallas, TX
 *Burlington, VT
 Norfolk-Portsmouth-Newport News-
 Hampton, VA
 Bellevue, WA
 *Huntington, WV
 Wausau, WI
 Cheyenne, WY

CHANNEL NO. 34 (590-596 MHz)

Ozark, AL
 Lake Havasu City, AZ
 El Dorado, AR
 Los Angeles, CA
 *Dover, DE
 Fort Pierce, FL
 Athens, GA
 Baxley, GA
 *South Bend, IN
 *Ames, IA
 Salina, KS
 Campbellsville, KY
 *New Bedford, MA
 Magee, MS
 *Senatobia, MS
 Binghamton, NY
 *Lake Placid, NY
 *Raleigh, NC
 *Columbus, OH
 Oklahoma City, OK
 Eugene, OR
 *Beaumont, TX
 Lubbock, TX
 *Texarkana, TX
 *Waco, TX
 *Bellingham, WA
 Spokane, WA
 Fond du Lac, WI
 Fajardo, PR
 San Sebastian, PR

CHANNEL NO. 35 (596-602 MHz)

*Barstow, CA
 Salinas-Monterey, CA

UHF Allocations

Fort Walton Beach, FL
Miami, FL
Orlando, FL
*Lafayette, GA
Warner Robbins, GA
Twin Falls, ID
La Salle, IL
*Hazard, KY
*Madisonville, KY
Lewiston, ME
*North Adams, MA
*Bad Axe, MI
*Grand Rapids, MI
*International Falls, MN
*Winona, MN
Tupelo, MS
Vicksburg, MS
*Bowling Green, MO
Joplin, MO
Jacksonville, NC
Lima, OH
*Claremore, OK
Erie, PA
*Philadelphia, PA
*Columbia, SC
Kerrville, TX
Marshall, TX
Richmond, VA
Yakima, WA

CHANNEL NO. 36 (602-608 MHz)

*Florence, AL
*Little Rock, AR
Palm Springs, CA
San Jose, CA
Cape Coral, FL
*Madison, FL
Atlanta, GA
*Davenport, IA
*Red Oak, IA
Hutchinson, KS
Lexington, KY
New Iberia, LA
*Oakland, MD
Jefferson City, MO
*Atlantic City, NJ
Elmira, NY
Charlotte, NC
*Roanoke Rapids, NC
Toledo, OH
*Lawton, OK
Roseburg, OR
*Providence, RI
Charleston, SC
Sioux Falls, SD
Austin, TX
*Odessa, TX
Paris, TX
*Milwaukee, WI
*Park Falls, WI
Bayamon, PR

CHANNEL NO. 37 (608-614 MHz)

*Note: This channel reserved for radio-astronomy use.

CHANNEL NO. 38 (614-620 MHz)

Pine Bluff, AR
San Francisco, CA
*Santa Barbara, CA
Seaford, DE
St. Petersburg, FL
Columbus, GA
*Hilo, HI
*Honolulu, HI
Chicago, IL
Terre Haute, IN

*Spirit Lake, IA
Lawrence, KS
*Morehead, KY
Murray, KY
New Orleans, LA
Boston, MA
Mount Clemens, MI
Walker, MN
Greenville, NC
Scranton, PA
*Greenwood, SC
Corpus Christi, TX
*El Paso, TX
*Tyler, TX
Roanoke, VA
*Green Bay, WI

CHANNEL NO. 39 (620-626 MHz)

*Dothan, AL
*Tuscaloosa, AL
*Phoenix, AZ
*Bakersfield, CA
San Diego, CA
Crystal River, FL
Miami, FL
Wailuku, HI
Rockford, IL
*Fort Wayne, IN
Newton, IA
*Parsons, KS
West Monroe, LA
*Kittery, ME
*Cape Girardeau, MO
Paradise, NV
*Amsterdam, NY
*Wilmington, NC
*Allentown, PA
Greeneville, TN
Murfreesboro, TN
Dallas, TX
Houston, TX
*Laredo, TX
Morton, WA
Parkersburg, WV
Marshfield, WI

CHANNEL NO. 40 (626-632 MHz)

Anniston, AL
Tucson, AZ
Fort Smith, AR
Sacramento, CA
Santa Ana, CA
Sarasota, FL
Tallahassee, FL
Indianapolis, IN
Dubuque, IA
Bowling Green, KY
Springfield, MA
Jackson, MS
*St. Louis, MO
*Berlin, NH
Wildwood, NJ
Binghamton, NY
Fayetteville, NC
Toledo, OH
Duncan, OK
Portland, OR
Greensburg, PA
Anderson, SC
Rio Grande City, TX
Bluefield, VA
Superior, WI
*Fajardo, PR

CHANNEL NO. 41 (632-638 MHz)

*Demopolis, AL
Yosemite Valley, CA

*Denver, CO
*Lake City, FL
*Flintstone, GA
Macon, GA
*Lansing, IA
Louisville, KY
Alexandria, LA
Bad Axe, MI
Battle Creek, MI
St. Cloud, MN
Kansas City, MO
Paterson, NJ
Albuquerque, NM
Tulsa, OK
Coos Bay, OR
*Georgetown, SC
*Johnson City, TN
Union City, TN
San Antonio, TX
*Windsor, VT
*Charlottesville, VA
*Wheeling, WV

CHANNEL NO. 42 (638-644 MHz)

Birmingham, AL
*Mobile, AL
Little Rock, AR
Concord, CA
Palm Springs, CA
*Palatka, FL
*West Palm Beach, FL
Bloomington, IN
*Wichita, KS
*Natchez, MS
Alexandria, MN
Omaha, NE
*Oneonta, NY
*Charlotte, NC
*Portsmouth, OH
*Nashville, TN
Austin, TX
Odessa, TX
Paris, TX
*Front Royal, VA
Kennewick, WA
Sturgeon Bay, WI
Yauco, PR

CHANNEL NO. 43 (644-650 MHz)

*Louisville, AL
*Coolidge, AZ
El Dorado, AR
Mountain Home, AR
Clovis, CA
Bridgeport, CT
Melbourne, FL
Bloomington, IL
Richmond, IN
*Des Moines, IA
Topeka, KS
*Rumford, ME
Battle Creek, MI
Redwood Falls, MN
*Columbus, MS
Wiggins, MS
Syracuse, NY
Lorain, OH
Oklahoma City, OK
York, PA
Myrtle Beach, SC
Knoxville, TN
*Bay City, TX
Palestine, TX
*Blacksburg, VA
Virginia Beach, VA
Tomah, WI
Charlotte Amalie, VI

CHANNEL NO. 44 (650-656 MHz)

Gadsden, AL
Rancho Palos Verdes, CA
San Francisco, CA
Pensacola, FL
St. Petersburg, FL
Valdosta, GA
*Honolulu, HI
Chicago, IL
Evansville, IN
Salina, KS
Harlan, KY
Baton Rouge, LA
*Millinocket, ME
*Boston, MA
Winona, MN
Greenville, MS
*Cambridge, OH
Lima, OH
Okmulgee, OK
*Scranton, PA
*Aiken, SC
*Haringen, TX
Waco, TX
Burlington, VT
Danville, VA
*Martinsburg, WV
Green Bay, WI
Aguadilla, PR

CHANNEL NO. 45 (656-662 MHz)

Montgomery, AL
Bakersfield, CA
Phoenix, AZ
*Leesburg, FL
Miami, FL
Shreveport, LA
Baltimore, MD
Vanderbilt, MI
Minneapolis-St. Paul, MN
*Columbia, MS
Houston, MS
Sikeston, MO
Lincoln, NE
Albany-Schenectady, NY
Winston-Salem, NC
*Alliance, OH
Dayton, OH
Grove, OK
Lawton, OK
*Chattanooga, TN
Rosenberg, TX
Seattle, WA
Richland Center, WI

CHANNEL NO. 46 (662-668 MHz)

Green Valley, AZ
*Gosnell, AR
*Chico, CA
Ontario, CA
Salinas-Monterey, CA
Naples, FL
Panama City Beach, FL
Atlanta, GA
East St. Louis, IL
Paris, IL
South Bend, IN
*Lexington, KY
*Fort Kent, ME
Norwell, MA
Port Huron, MI
*Binghamton, NY
*Jamestown, NY
Belmont, NC
Norman, OK

Roseburg, OR
Belton, TX
*West Point, VA
Clarksburg, WV
*Kieler, WI
Guayama, PR

CHANNEL NO. 47
(668-674 MHz)

Fresno, CA
Alamosa, CO
Jacksonville, FL
*Macon, GA
*Peoria, IL
Salisbury, MD
*New Bedford, MA
Lansing, MI
Rochester, MN
*Hattiesburg, MS
Linden-Newark, NJ
Rocky Mount, NC
*Mansfield, OH
Tulsa, OK
Altoona, PA
Columbia, SC
Greenville, TX
*Norton, VA
*Yakima, WA
Madison, WI

CHANNEL NO. 48
(674-680 MHz)

Huntsville, AL
Jonesboro, AR
San Jose, CA
*Columbus, GA
Cedar Rapids, IA
*Columbus, KS
Owensboro, KY
*Worcester, MA
Natchez, MS
*Omaha, NE
Burlington, NJ
Las Cruces, NM
Corning, NY
Greensboro, NC
*Cincinnati, OH
*Hugo, OK
Greenwood, SC
Galveston, TX
McAllen, TX
*Keyser, WV
Chippewa, WI
Ponce, PR

CHANNEL NO. 49
(680-686 MHz)

El Dorado, AR
*Visalia, CA
*Bridgeport, CT
Tice, FL
Bainbridge, GA
*Carrollton, GA
Springfield, IL
Muncie, IN
*Estherville, IA
Topeka, KS
Paducah, KY
New Orleans, LA
Saginaw, MI
*Littleton, NH
Buffalo, NY
*Akron, OH
Red Lion, PA
Spartanburg, SC
Conroe, TX
Irving, TX
Norfolk-Portsmouth-Newport News-Hampton, VA

Vancouver, WA
*Charleston, WV
*Bloomington, WI
Racine, WI

CHANNEL NO. 50
(686-692 MHz)

Opelika, AL
*Huntington Beach, CA
Santa Rosa, CA
Denver, CO
Washington, DC
Tampa, FL
*Young Harris, GA
Gary, IN
Hampton, IA
Ashland, KY
Detroit, MI
Kansas City, MO
Derry, NH
*Montclair, NJ
Albuquerque, NM
Watertown, NY
Cullowhee, NC
Raleigh, NC
Hendersonville, TN
Memphis, TN
Bryan-College Station, TX
*Oshkosh, WI
*Weirton, WV
Aguada, PR

CHANNEL NO. 51
(692-698 MHz)

Tolleson, AZ
Rogers, AR
Merced, CA
San Diego, CA
Ventura, CA
Fort Lauderdale, FL
Marianna, FL
Ocala, FL
*Flintstone, GA
*Young Harris, GA
*Charleston, IL
Hopkinsville, KY
Pikeville, KY
Portland, ME
Pittsfield, MA
Jackson, MS
Lincoln, NE
Batavia, NY
Newark, OH
Reading, PA
Katy, TX
Longview, TX
*Staunton, VA
Bellevue, WA
*Highland, WI

CHANNEL NO. 52
(698-704 MHz)

Tuscumbia, AL
Corona, CA
*Sacramento, CA
Cocoa, FL
Albany, GA
*Carnesville, GA
Carroll, IA
*Owenton, KY
Cumberland, MD
*Kalamazoo, MI
*Keene, NH
*Trenton, NJ
Ithaca, NY
Sandusky, OH
Oklahoma City, OK
Blanco, TX
Fort Worth, TX

*Courtland, VA
*Marion, VA
Mayville, WI
Carolina, PR

CHANNEL NO. 53
(704-710 MHz)

Fresno, CA
Castle Rock, CO
*Norwich, CT
Fort Walton Beach, FL
High Springs, FL
Pontiac, IL
*Bowling Green, KY
Lansing, MI
Atlantic City, NJ
*Rockingham, NC
Chillicothe, OH
Tulsa, OK
Pittsburgh, PA
Williamsport, PA
Cleveland, TN
*Goldvein, VA

CHANNEL NO. 54
(710-716 MHz)

Huntsville-Decatur, AL
Avalon, CA
*San Jose, CA
Augusta, GA
Columbus, GA
*Kankakee, IL
*Covington, KY
Slidell, LA
Baltimore, MD
Muskegon, MI
Omaha, NE
Poughkeepsie, NY
*Erie, PA
Jellico, TN
Austin, TX
Longview, TX
*Lynchburg, VA
Arecibo, PR

CHANNEL NO. 55
(716-722 MHz)

Gulf Shores, AL
*Santa Barbara, CA
Leesburg, FL
Cordele, GA
Springfield, IL
Fort Wayne, IN
Poplar Bluff, MO
Amsterdam, NY
Riverhead, NY
Akron, OH
Hillsboro, OH
*State College, PA
*Rock Hill, SC
*Crossville, TN
Conroe, TX
Lake Dallas, TX
*Norfolk-Portsmouth-Newport News-Hampton, VA
Kenosha, WI

CHANNEL NO. 56
(722-728 MHz)

Arab, AL
Anaheim, CA
*Salinas-Monterey, CA
Melbourne, FL
*Panama City, FL
*Gary, IN
Danville, KY
*Waldorf, MD

Cambridge, MA
*Detroit, MI
Wiggins, MS
Syracuse, NY
*Franklin, NC
*Columbus, OH
Hazleton, PA
Lowry, SD
Jacksonville, TX
*Danville, VA
*Fairfax, VA
*Tacoma, WA

CHANNEL NO. 57
(728-734 MHz)

Ventura, CA
Live Oak, FL
*Atlanta, GA
Hazard, KY
Madisonville, KY
*Springfield, MA
Bad Axe, MI
*Plattsburgh, NY
*Lima, OH
*Altoona, PA
Philadelphia, PA
Columbia, SC
Baytown, TX
*Richmond, VA
*Parkersburg, WV
Janesville, WI

CHANNEL NO. 58
(734-740 MHz)

Sierra Vista, AZ
*Los Angeles, CA
Stockton, CA
Bunnell, FL
Fort Walton Beach, FL
Perry, GA
Salem, IN
*Burlington, IA
Vineyard Haven, MA
*Ann Arbor, MI
Asbury Park, NJ
*New Brunswick, NJ
*Glens Falls, NY
*Concord, NC
*Youngstown, OH
Nashville, TN
Dallas, TX
Milwaukee, WI
*Caguas, PR

CHANNEL NO. 59
(740-746 MHz)

Big Bear Lake, CA
Sanger, CA
Denver, CO
New Haven, CT
*Jacksonville, FL
Stuart, FL
Peoria, IL
Indianapolis, IN
Bowling Green, KY
Vineland, NJ
*Utica, NY
*Andrews, NC
Waynesville, NC
Lebanon, PA
Lewisburg, WV

CHANNEL NO. 60
(746-752 MHz)

Dothan, AL
Gadsden, AL

UHF Allocations

*San Mateo, CA
Sebring, FL
*Elberton, GA
Aurora, IL
*Madison, IN
Merrimack, NH
Bethlehem, PA
Livingston, TN
Harlingen, TX
San Antonio, TX
Tyler, TX
Roanoke, VA
Martinsburg, WV
Arecibo, PR

CHANNEL NO. 61 (752-758 MHz)

Mobile, AL
Phoenix, AZ
Porterville, CA
Hartford, CT
Wilmington, DE
Gainesville, FL
Palm Beach, FL
*Muncie, IN
Ashland, KY
Owensboro, KY
Bay City, MI
*Rochester, NY
Saranac Lake, NY
Greensboro, NC
Cleveland, OH
Chattanooga, TN
Houston, TX

CHANNEL NO. 62 (758-764 MHz)

*Birmingham, AL
Riverside, CA
*Santa Rosa, CA
Venice, FL
Hammond, IN
Lexington, KY
Hammond, LA
*Frederick, MD
Presque Isle, ME
Lawrence, MA
Detroit, MI
Kansas City, MO
Atlantic City, NJ
Arcade, NY
Kingston, NY
Asheville, NC
Fayetteville, NC
*Steubenville, OH
Oklahoma City, OK
*Lowry, SD
Killeen, TX
*Seattle, WA
*San Juan, PR

CHANNEL NO. 63 (764-770 MHz)

*Montgomery, AL
Oxnard, CA
*Boca Raton, FL
Palatka, FL
Monroe, GA
*Streator, IL
Angola, IN

Bloomington, IN
Des Moines, IA
Newton, NJ
Athens, OH
Tulsa, OK
Sumter, SC
*Bluefield, VA
Richmond, VA

CHANNEL NO. 64 (770-776 MHz)

Barstow, CA
Stockton, CA
*Seaford, DE
Destin, FL
Inverness, FL
Macon, GA
Kalamazoo, MI
Kannapolis, NC
Cincinnati, OH
Scranton, PA
Providence, RI
Tulahoma, TN
Mineola, TX
Charlottesville, VA
Bellingham, WA
Naranjito, PR

CHANNEL NO. 65 (776-782 MHz)

Bakersfield, CA
San Jose, CA
*New Haven, CT
Orlando, FL
*Cedartown, GA
*Freeport, IL
*Springfield, IL
Beattyville, KY
Cumberland, MD
Vineland, NJ
*Ithaca, NY
Defiance, OH
El Paso, TX
Ashland, VA
Blacksburg, VA

CHANNEL NO. 66 (782-788 MHz)

Opelika, AL
Vallejo-Fairfield, CA
Bradenton, FL
Panama City, FL
Elgin, IL
Joliet, IL
Marlborough, MA
Flint, MI
*West Milford, NJ
Forest City, NC
*Springfield, OH
Erie, PA
Lebanon, TN
Manassas, VA
Fairmont, WV

CHANNEL NO. 67 (788-794 MHz)

Troy, AL
Salinas-Monterey, CA

Lake Worth, FL
*Lihue, HI
Galesburg, IL
Anderson, IN
Morehead, KY
*Baltimore, MD
Ilion, NY
Smithtown, NY
Springville, NY
*Bryson City, NC
High Point, NC
Canton, OH
Alvin, TX
Olympia, WA

CHANNEL NO. 68 (794-800 MHz)

Birmingham, AL
*Los Angeles, CA
Novato, CA
*Cocoa, FL
*Toccoa, GA
Danville, IL
*Louisville, KY
Hagerstown, MD
Boston, MA
*Kansas City, MO
Newark, NJ
Syracuse, NY
Mansfield, OH
Lowry, SD
Arlington, TX
Grundy, VA
Fond du Lac, WI
Humacao, PR

CHANNEL NO. 69 (800-806 MHz)

San Diego, CA
Hollywood, FL
Atlanta, GA
*Indianapolis, IN
Des Moines, IA
Paintsville, KY
*East Lansing, MI
Block Island, RI
Allentown, PA
Fredericksburg, VA

CHANNEL NO. 70 (806-812 MHz)

*Bowling Green, OH

CHANNEL NO. 71 (812-818 MHz)

None

CHANNEL NO. 72 (818-824 MHz)

None

CHANNEL NO. 73 (824-830 MHz)

None

CHANNEL NO. 74 (830-836 MHz)

None

CHANNEL NO. 75 (836-842 MHz)

None

CHANNEL NO. 76 (842-848 MHz)

*San Juan, PR

CHANNEL NO. 77 (848-854 MHz)

None

CHANNEL NO. 78 (854-860 MHz)

*Utuado, PR

CHANNEL NO. 79 (860-866 MHz)

None

CHANNEL NO. 80 (866-872 MHz)

None

CHANNEL NO. 81 (872-878 MHz)

None

CHANNEL NO. 82 (878-884 MHz)

None

CHANNEL NO. 83 (884-890 MHz)

None

Assignments Affecting Borders

Channel Allocations for Canada and Mexico

Allocations within 250 miles of Canada and Mexican borders are as agreed upon by U.S. and respective countries through exchange of diplomatic notes. Mexico reports VHF within 250 miles, UHF within 200 miles. Plus (+) and Minus (-) symbols designate offset carrier positions of channels. (L) indicates limited allocation under "Working Arrangement" of Canadian-U.S.A. Television Agreement of 1952 as modified.

CANADA

Alberta

	VHF	UHF
Ashmont	12-(L)	53+
Athabaska	8-(L)	24+ 48
Banff	—	34
Barrhead	—	31+
Battle River	10(L)	—
Blairmore	—	15 31
Bonnyville	6(L) 9+	41
Brooks	—	30- 47+
Burmis	3(L) 5-(L)	20 47
Calgary	2+ 4 9+ 13-(L)	16 32 38 49 54
Camrose	—	47
Cardston	—	22+
Chateh	5	14
Claresholm	—	36
Cold Lake-Grand Center	—	25 49
Coronation	10	41
Coutts/Milk River	4-(L)	24+
Drayton Valley	—	24
Drumheller	12(L)	19 24 53
Edmonton	3 5+ 9- 11- 13+	17 23 28+ 39 45 51
Edson	—	41-
Entrance—See Hinton.	—	—
Etzikom	12+(L)	31
Fairview	—	17+ 34
Falher	6-	—
Forestburg	—	27- 52
Fort MacLeod	—	19+ 25
Fort McMurray	9(L) 12	16 22+ 45
Fort Saskatchewan	—	33
Fort Vermilion	11	—
Grande Prairie	10- 13	19 30 35
Grouard Mission	—	18
Hanna	—	25+
High Level	8+	15+
High Prairie	2-	16 49+
High River	—	44
Hinton-Entrance	3+(L) 8(L)	49
Innisfail	—	42+
Jasper	—	26
Jean D'Or Prairie	13	14+
Lac La Biche	2+(L) 10-(L)	16+
Lacombe	—	44-
Lavoy	—	19+
Leduc	—	57
Lethbridge	7 10-(L) 13+	17 23+ 28 50
Lloydminster	2 4-	24 30 42 48 54-
Lougheed	7-(L)	16-
Manning	12-	15-
Medicine Hat	6 8 13-(L)	21- 34+ 51
Olids	—	30+
Oyen	2-(L)	23-
Peace River	3- 7 9(L)	14 48
Pincher Creek	—	42
Pivot	4+(L)	—
Plamondon	—	22
Ponoka	—	46
Provost	—	18 35
Raymond	—	20-
Red Deer	6- 8+ 10+(L)	20 26 31-
Rocky Mountain House	12-(L)	19-
Rosemary	11(L)	—
St. Paul	—	21+
Slave Lake	4+ 11(L)	20 41
Stettler	—	34-
Taber	—	15-
Valleyview	—	17- 34+

Alberta (continued)

	VHF	UHF
Vegreville	—	38+
Vermilion	—	26 32
Vulcan	—	27
Wainwright	—	31+
Westlock-Barrhead	—	53
Wetaskiwin	—	41+
Whitecourt	9(L) 12+	32

British Columbia

	VHF	UHF
Armstrong	—	26-
Ashcroft	—	49+
Bonnington	13+(L)	—
Burns Lake	4+ 7+(L)	—
Campbell River	7- 13	14- 51
Canal Flats	12(L)	—
Cassiar	7	—
Castlegar	—	41
Chetwynd	7(L)	—
Chilliwack	3(L)	14+ 30 36 47+
Clinton	9+(L)	—
Comox	—	20+ 54+
Courtenay	9-(L) 11	49
Cranbrook	3+(L) 5+(L) 10 13(L)	24 43 59+
Crawford Bay	5(L)	—
Creston	3(L)	44+
Dawson Creek	5	15 20 33
Duncan	—	54
Enderby	—	16 36 47 53
Fernie	8(L)	21+ 51+
Fort Fraser	6	—
Fort Nelson	8	14+
Fort St. James	—	16
Fort St. John	2+(L) 9+(L) 11	14+
Golden	13(L)	41+
Grand Forks	—	36-
Hazleton	9+(L)	—
Hope	—	38
Horsefly	10(L)	—
Houston	2+(L) 8(L)	23
Kamloops	4+ 6+(L)	22- 44 50+
Kelowna	2 5-(L)	21 45 51 69+
Kimberley	—	27
Kinnaird	—	19
Kitimat	—	14 19
Lake Cowichan	—	48
Lillooet	—	23+
McBride	6(L)	—
Merritt	—	41-
Nanaimo	—	50 60 69
Natal	11(L)	—
Nelson	3+(L) 9(L)	50-
New Denver	—	17
Oliver	3+(L) 8(L)	43+
100 Mile House	3 5-	—
Ootsa Lake	5(L) 10	—
Osoyoos	—	49-
Parksville	—	44-
Peachland	—	29-
Pemberton	4-(L)	—
Penticton	10(L) 13	17 23
Port Alberni	3+(L)	36+ 41
Port Hardy	6 8	15
Powell River	—	22 33 43-
Prince George	2 4(L) 12	14 19 24
Prince Rupert	6+ 7	15 20
Princeton	—	35+
Purden Lake	10(L)	—

Channel Allocations for Canada & Mexico

British Columbia (continued)

	VHF	UHF
Quesnel	—	22+
Radium	—	17 28 52+
Revelstoke	—	43-
Rosland	—	52
Salmon Arm	9-(L)	34+
Saltspring Island	—	21-
Smithers	5+ 13	15+
Sparwood	—	33
Spillimacheen	—	69
Squamish	—	55
Summerland	—	48+
Terrace	3 11	22 27
Trail	8+(L) 11	14
Valemount	13+(L)	—
Vancouver	2+ 8+ 10+	15(L) 26 32 42 52 58 63(L) 68(L)
Vanderhoof	—	18
Vernon	7- 12(L)	24- 42+
Victoria	6	29 40 46 66
Warfield	—	30
Whistler	13+(L)	—
Williams Lake	—	15
Wilson Creek	—	23
Woss Camp	12	—

Manitoba

	VHF	UHF
Alonsa	—	14 24+ 34 46
Altona	—	34+
Beausejour	—	23+
Birch River-Harte Mtn.	4-(L) 10-(L)	17 45+
Boissevain	—	29+
Brandon	4+ 5+(L)	21+ 27 43
Carberry	—	49+
Carman	—	31
Churchill	4 8	14 19
Dauphin-Baldy Mtn.	6-(L) 8 12-(L)	15+ 18+ 26
Dawson Bay	—	14+ 25+ 41- 47
Fairford	7-(L)	40-
Fisher Branch	8-(L) 10+(L)	32 43-
Flin Flon	3- 10+(L) 13-(L)	28 34
Foxwarren	9(L) 11	28+ 33 50
Gimli	—	19
God's Lake Narrows	13	54
Grand Rapids	—	15
Island Lake	5+ 7(L) 11+	53
Jackhead	5(L)	23
Killarney	—	19+
Lac du Bonnet	4(L) 5-(L)	15+ 21 26- 39
Leaf Rapids	3(L) 6-(L) 11 13(L)	41
Little Grand Rapids	9-(L)	—
Lynn Lake	—	15
Mafeking	2(L)	19+
Manigotagan	—	22
Matheson Island	—	18 29+ 41 47
McCreary	11(L)	—
McCusker Lake	2 6(L) 10 12	—
Melita	9+(L)	48+
Minnedosa	2-(L)	17+
Morden-Winkler	—	50
Neepawa	—	39+
Oak Lake	—	32
Oxford House	8	52
Pembina Valley	—	18 28- 41- 47+
Pine Falls	11-(L)	—
Piney	—	29
Portage la Prairie	13+	40 53+
Roblin	—	48-
Russell	—	22
Ste. Rose du Lac	3+(L)	38
Selkirk	—	17
Sherridon	—	14- 42 48
Snow Lake	—	41+
Steinbach	—	45
Swan River	—	29-
The Pas	4(L) 6+ 7(L) 12+(L)	27+
Thompson	4+ 5 7+ 9+	14
Vassar	—	24+ 41+ 47- 53
Virden	—	35
Waasagomach	9(L)	47+

Manitoba (continued)

	VHF	UHF
West Hawk	—	22- 28 40+ 46
Winnipeg	3- 6- 7+ 9+ 13	25+ 36 42 48 54 65

New Brunswick

	VHF	UHF
Allardville	3(L)	51+
Bathurst	—	28+ 50-
Bon Accord	6-	43
Buctouche	—	49-
Campbellton	4-(L) 7-(L) 9-(L) 12	23- 35
Caraquet	—	20+ 54
Chatham	6(L)	40
Chipman	—	24
Dalhousie	—	55+
Dorchester	—	50+
Edmundston	4-(L) 13+(L)	26 36
Fredericton	5-(L) 11+(L)	19 41+ 47- 53 59+
Grand Falls	—	49
McAdam	—	28- 51-
Milltown	—	32+
Moncton	2 7 11	16+ 27 33- 39 44+
Newcastle	—	34-
Oromocto	—	31-
Perth	—	30+
Richibucto	—	55-
Sackville	—	66
St. Andrews	—	26+
Saint John	4+ 9+ 12+(L)	17 23+ 29 35+ 69+
St. Leonard	—	18
St. Quentin	—	52+
St. Stephen	—	20+
Salisbury	—	21
Shediac	—	62
Shippegan	—	43-
Sussex	—	57
Tracadie	—	30-
Woodstock	3+(L)	50

Newfoundland

	VHF	UHF
Argentia	3+	41
Baie Verte	3(L)	41
Bay Roberts	—	27
Bishops Falls	—	52+
Bonavista	10(L)	45
Bonne Bay	2	52
Botwood	—	34
Buchans	7(L)	45+
Burgeo	—	41
Carbonear-Harbour Grace	—	43
Carmanville	7+(L)	—
Churchill Falls	9+(L)	15 20
Clarenville	7(L)	42
Conche	12(L)	45-
Corner Brook	5(L) 10-(L)	14 27- 43
Cow Head	8+(L)	42-
Deer Lake	8-(L) 12+(L)	48
Fox Harbour	7	14+
Gander	—	21 26+ 48+
Goose Bay	8	14 19
Grand Bank-Fortune	2+(L)	20 26 45-
Grand Falls	4(L) 11+	30+
Hampden	13(L)	—
Hawkes Bay	4+(L)	52-
Hermitage	4+(L)	49
Labrador City	11 13	14 19
Lamaline	—	18 42+
Lewisporte	—	50
Marystown	5+(L) 11(L)	17
Millertown	9(L)	42-
Mt. St. Margaret	9+	49+
Musgrave Harbour	9(L)	49-
Placentia	12	28
Port au Port	13+(L)	52+
Port aux Basques	3-	34
Portland Creek	13+(L)	34+
Port Rexton	13-	20-

Channel Allocations for Canada & Mexico

Newfoundland (continued)

	VHF	UHF
Ramea	13(L)	—
Red Rocks	11-	45
Roddickton	11(L)	34-
Rose Blanche	9(L)	—
St. Albans	9(L)	33 38 44
St. Andrews	6+(L)	23
St. Anthony	2+(L) 6	42+ 48-
St. Georges	—	30
St. John's	2 4-(L) 6+ 8+	14 19 24 30 35
St. Lawrence	—	48-
St. Mary's	10-(L)	44+
St. Vincent's	7-(L)	34+
Springdale	13-(L)	20+
Stephenville	4-(L) 8(L)	24
Sunnyside	9+(L)	—
Trepassey	4(L)	—
Wabana	—	52-
Wesleyville	5(L)	41-

Northwest Territories

	VHF	UHF
Baker Lake	9+	—
Cape Dorset	9	—
Eskimo Point	9	—
Fort McPherson	13	—
Fort Providence	13	—
Fort Simpson	9	—
Fort Smith	8-(L)	—
Frobisher Bay	8	—
Hay River	7	—
Igloolik	9	—
Inuvik	6	—
Norman Wells	9	—
Pangnirtung	9	—
Pine Point	4	—
Rae/Edzo	10	—
Rankin Inlet	9	—
Resolute	9	—
Yellowknife	8	14

Nova Scotia

	VHF	UHF
Amherst	—	22 56
Annapolis Royal	—	49+
Antigonish	—	50
Aspen	5-(L)	—
Bridgetown	—	15
Bridgewater	9-(L)	36
Caledonia	2+(L) 6+	21+ 42+
Canning	10	—
Canso	—	51
Cheticamp	2- 10	36-
Digby	—	18+ 52- 58
Dingwall	12+(L)	—
Glace Bay-Waterford	—	16+ 38 55+
Halifax	3 5 8(L) 13(L)	20- 26 32 38+ 43- 48+ 54 64+
Inverness	6 8-(L)	41
Kentville	—	30
Liverpool	12	31+
Louisburg	—	46-
Lunenburg	—	60
Middleton	8-(L)	46
Mulgrave	7+(L) 12+(L)	40
New Glasgow	4-(L)	15- 34+ 47+
New Waterford	—	43+
North Sydney	—	21
Parrsboro	—	40-
Pictou	—	68
Port Hawkesbury	3+(L)	28+
Sheet Harbour	2+(L) 11+(L)	29+
Shelburne	7+(L)	28+
Springhill	—	61
Sydney	4 5- 13(L)	27+ 33 49+
Sydney Mines	—	60
Tatamagouche	—	58+
Truro	—	18 55

Nova Scotia (continued)

	VHF	UHF
Windsor	—	51
Wolfville	—	20-
Yarmouth	3-(L) 11-	40 45- 50-

Ontario

	VHF	UHF
Armstrong	10	—
Amprior	—	20
Atikokan	7-	23+
Bala	—	59-
Bancroft	2+(L)	—
Barrie	3+	16+ 24- 33-(L) 46- 55+
Barry's Bay	—	19+ 39
Belleville-Deseronto	6-	15- 35- 53+(L) 64+ 69
Blind River	—	18
Brantford	—	34+(L)
Brockville	—	45+
Chapleau	7+(L) 13+(L)	33
Chatham	—	16- 48(L) 59(L) 64+(L)
Cloyne	—	55-(L)
Cobourg	—	66
Collingwood	—	42
Cornwall	8+	31- 41+ 47 52- 63+
Deep River	3-(L)	52
Deseronto—See Belleville.	—	—
Driftwood	—	22-
Dryden	4+(L) 6 9-(L)	24
Elliot Lake	3 7-(L) 12+	21+
Espanola	—	22-
Exeter	—	14+
Fort Albany	8+	—
Fort Frances	5(L)	15 25
Gananoque	—	28-
Geraldton	7-(L) 13+	—
Goderich	—	33+
Gogama	—	23 29-
Golden Lake	—	41- 47-
Guelph	—	58-
Hamilton	11+(L)	36+ 65
Hanover	—	50
Hawkesbury	—	39- 48+
Hearst	4- 5+ 7(L)	—
Huntsville	8+(L) 11-(L) 13(L)	—
Kapusking	2+(L) 10 12	19+ 41+
Kearns—See Kirkland Lake.	—	—
Kenora	2+ 8(L) 13+(L)	16 38+ 44
Kingston	11-	19 32- 38(L) 48 58
Kirkland Lake-Kearns	2 11	—
Kitchener	13+	28(L) 39+ 56+(L) 61-(L)
Little Current	—	16-
London	10	18(L) 40 53(L) 69+
Manitouawadge	8+	15 20-
Marathon	11-	—
Mattawa	—	26 48
Maynooth	—	51+
McArthur's Mills	—	33- 42+(L)
Midland	7(L)	—
Moosonee	9(L)	—
Niagara Falls	—	55(L)
Nipigon	—	16 26
North Bay	4-(L) 6(L) 10-	32+ 45+ 50+
Opasatika	—	30+
Orillia	—	43
Oshawa	—	16+
Ottawa-Hull	4+ 6(L) 9+ 13+(L)	14- 24 30+ 40 49 60+ 65
Owen Sound	4+(L) 12-(L)	—
Paris	6+	—
Parry Sound	—	31- 42-
Pembroke	5+	17-
Penetanguishene	—	34- 51(L)
Peterborough	12+	18-(L) 27 44 54
Pickle Lake	9(L)	—
Prescott	—	26-
Red Lake	7(L) 10-	—
Renfrew	—	22
St. Catharines	—	60
St. Thomas	—	64-
Sarnia-Oil Springs	—	17+ 29+(L) 34-(L) 42-(L)
Sault Ste. Marie	2- 5(L)	51+ 63+(L) 68 20 26- 38- 44 54+

Channel Allocations for Canada & Mexico

Ontario (continued)

	VHF	UHF
Sioux Lookout	12+(L)	—
Smiths Falls	—	36
Stevenson	—	22(L)
Stratford	—	44+
Sturgeon Falls	7+	29+
Sudbury	5 9+(L) 13(L)	19 25- 30 35+ 41+ 47 52-
Temagami	—	15 44+
Thessalon	—	36
Thunder Bay	2 4- 9 12(L)	14- 25- 30- 41-
Timmins	3-(L) 6+ 7-(L) 9-	26+ 48+ 54-
Tobermory	—	17- 26 43+
Toronto	5(L) 9	19- 25 30-(L) 41 47+
		52+ 57 63-(L) 68+
Trenton	—	40+
Uxbridge	—	22+
Vermillion	—	14 20+
Wawa	9+(L)	16 21- 27
Welland	—	20(L)
White River	12-(L)	—
Warton	2-	20-
Windsor	9-	26-(L) 32+ 54 60-
Wingham	8-	45
Woodstock	—	31

Prince Edward Island

	VHF	UHF
Charlottetown	8+ 13+	25 31 42 52+
Elmira	11-(L)	—
St. Edward-St. Louis	4(L) 5+(L) 9+(L)	—
Souris	—	19+
Summerside	—	36+ 65

Quebec

	VHF	UHF
Aguanish	8(L)	14+
Alma	—	16+ 32+ 48+
Amos	—	41
Asbestos	—	47-
Ayer's Cliff	—	42+(L)
Baie Comeau	7-(L)	28 34+ 40+ 52
Baie St. Paul	—	18+
Baie Trinite	12-(L)	17
Bearn/Fabre	3(L)	18+ 27+
Beauceville	6(L)	—
Blanc Sablon	3-(L) 5(L)	—
Bofton-Est	—	55-(L)
Brisay	4	—
Buckingham	—	19+
Cabano	—	48-
Camp L-A1	5	—
Camp LG-2	6(L)	—
Camp LG-3	4 7(L)	—
Camp LG-4	6 7(L)	—
Camp Randal	3	—
Cap-aux-Meules	—	29+ 35+ 40+ 56+
Carleton	2-(L) 5	15+
Chandler	6+(L) 8-(L)	23(L)
Chapais	2	—
Chapeau	11+(L)	23+ 35
Chibougamau	4+(L) 5+	—
Chicoutimi	2+(L) 6 8+(L)	24 35 40 58
Clermont	—	41
Cloridorme	8+(L) 11(L)	—
Coaticook	—	62-
Cowansville	—	65+
Dolbeau	—	51+
Donnacona	—	25-
Drummondville	—	36+ 53
Eastmain	5	—
Escuminac	—	18+(L)
Estcourt	—	23
Fermont	7-(L) 9(L)	—
Forestville	—	25
Fort Chimo	2	—
Fort George	9(L)	—
Fort Rupert	9(L)	—
Gascons	—	32-

Quebec (continued)

	VHF	UHF
Gaspe	7(L) 9+(L)	18 35+
Gaspe Nord	5+(L)	—
Gethsemani-La Romaine	—	15
Granby	—	27- 54 59+
Grand Fonds	—	31 54+
Grand Vallee	6-(L)	—
Harrington Harbour	8-(L) 13(L)	—
Havre St. Pierre	12	—
Hull—See Ottawa, Ont.	—	—
Ile du Havre Aubert	—	16 51-
Inoucdjouac	9+(L)	—
Joliette	—	43
Jonquiere	4+(L) 12+	14- 19- 53-
Joutel	11-(L)	—
Lac Etchemin	—	17+ 55+
Lac Megantic	—	66+
Laforge	2	—
L'Anse a Valleau	12+(L)	—
La Pocatiere	—	28
La Sarre	—	23-
La Tabatiere	4(L) 10(L)	—
La Tuque	3-(L) 9-(L)	26+ 49-
Longue Pointe de Mingan	6(L)	—
Magdalen Islands	7-(L) 12-(L)	18+ 46+
Magog	—	30 68
Malartic—See Val d'Or	—	—
Manicouagan	10	—
Maniwaki	—	15+
Matagami	9+(L)	—
Matane	6+(L)	14+ 43+
Mont Climent	13(L)	—
Mont Joli	6-	16- 27- 39- 45- 56
Mont Laurier	3+(L)	21- 27 54+
Mont Louis en Haut	—	19 29
Mont St. Michel	—	16+ 33+ 38+
Montmagny	—	57- 68+
Montreal	2 6+ 10 12	17 23 29 35+ 46 51- 56 62
Mont Tremblant	11(L)	—
Murdochville	10-(L)	21+ 31+ 47
Natashquan	—	16
New Carlisle	—	45
New Richmond	—	27+
Perce	11-(L) 13-(L)	14 40- 53-
Plessisville	—	29+
Port Daniel	7+(L)	16-(L)
Poste-de-la-Baleine	9(L)	—
Povungnituk	9(L)	—
Quebec	2+(L) 4 5- 11+	15- 20 33 38 65-
Radisson	8 10 13	—
Rapides des Joachims	8-(L)	—
Rimouski	2(L) 11-(L)	18+ 22 51
Riviere au Renard	2+(L) 4+(L)	—
Riviere au Tonnerre	2(L) 7(L)	—
Riviere du Loup	7+ 9+(L)	29- 50- 59
Riviere Ste. Paul	11(L)	15+ 21 27+
Roberval	10	45-
Rouyn-Noranda	4 8- 13(L)	20 33 38- 49
Ste. Adele	—	15 54-(L)
Ste. Agathe des Monts	—	32+ 42-
Ste. Anne des Monts	8-(L)	—
Ste. Marguerite-Marie	3-(L)	—
St. Fabien de Panet	13(L)	—
St. Felicien	—	43+
St. Fulgence	—	27
St. Georges-de-Beauce	—	19+
St. Hyacinthe	—	48-
St. Jean-Iberville	—	25
St. Jerome	4(L)	26
St. Michel des Saints	7+(L)	—
St. Pamphile	3+(L)	—
St. Prosper	—	50+
St. Rene de Matane	—	30 41-
Schefferville	7 9	—
Senneterre	—	54
Sept Iles	3 9-(L) 11+(L) 13+	36+ 48+
Shawinigan	—	18- 55 66
Sherbrooke	7 9(L)	14+ 24+ 50 60
Sorel	—	19- 64 69-
Stoneham	—	44
Temiscaming	12-(L)	22 28+(L) 40+ 53
Thetford Mines	—	21 32 42 52 61
Trois Pistoles	—	42+

Channel Allocations for Canada & Mexico

Quebec (continued)

	VHF	UHF
Trois Rivières	8(L) 13-	16- 28 39(L) 45
Val d'Or-Matartic	5- 7+(L) 10+(L) 12+(L)	19- 20 25+
Valleyfield	—	68+
Victoriaville	—	34- 58+ 63
Ville de la Baie	9(L)	30+

Saskatchewan

	VHF	UHF
Alticane	10+(L)	18+
Assiniboia	—	23-
Beauval	7+(L)	22-
Bellegarde	—	26- 54+
Biggar	—	29+
Broadview	—	49-
Buffalo Narrows	11	14
Canora	—	32-
Carlyle Lake	7+(L)	47-
Colgate	12	48
Creighton	—	45
Cypress Hills	2+(L)	19-
Davidson	—	14+ 54
Debden	—	22+
Esterhazy	—	19 25 41
Estevan	—	33+
Eston	—	22+
Fond du Lac	10	54
Fort qu'Appelle	7	27
Golden Prairie	10+(L)	—
Gravelbourg	—	39- 45+
Greenwater Lake	4+(L)	26+
Hudson Bay	9-(L) 11+(L)	28+
Humbolt	—	22
Ile a la Crosse	9(L)	15+
Indian Head	—	21+
Island Falls	7-(L)	27
Kamsack	—	54-
Kindersley	—	54+
La Loche	13-	15
La Ronge	12(L)	14+
Leoville	12+(L)	31
Maple Creek	—	16+
Marengo	—	15 26-
Meadow Lake	8-(L)	21
Melfort	2+(L)	24-
Melville	—	17-
Michel	8+(L)	29
Montreal Lake	11-(L)	19+
Moose Jaw-Marquis	4- 7-(L)	16 26 42
Moosomin	—	36+
Nipawin	10-(L)	29+
Norquay	7-(L) 13(L)	46+
North Battleford	6+ 7(L)	14- 41-
Oxbow	—	34+
Pelican Narrows	5-	—
Ponteix	3(L)	22
Prince Albert	3+(L) 5 9+(L)	15 20 38
Rabbit Lake	12	—
Regina	2 9- 11+(L) 13-(L)	18 24+ 29 46
Riverhurst	10-(L)	25 43
Rosetown	—	40
Rosthern	—	25-
St. Brieux	7+(L)	19-
Saskatoon	4(L) 8+ 11 13(L)	17 23 28 33
Shaunavon	7+(L)	15+
Shellbrook	—	26+
Southend	13+(L)	14+
Stanley Mission	8(L)	15-
Stony Rapids/Black Lake	7	53
Stranraer	3-(L) 9	24-
Swift Current	5- 12-(L)	30 36
Tisdale	—	27-
Unity	—	27
Uranium City	8	53+
Warmley	3-	—
Watrous	—	36-
Weyburn	—	32+
Wilkie	—	16+
Willow Bunch	6-(L) 10+(L)	21

Saskatchewan (continued)

	VHF	UHF
Wynyard	6 12+(L)	41+
Yorkton	5-(L) 10(L)	14 34
Zenon Park	—	21+

Yukon Territory

	VHF	UHF
Clinton Creek	8	22
Dawson	3 10	14 19
Elsa	9	15
Faro	8	15+
Keno Hill	13	20
Mayo	7	23
Watson Lake	8+	14-
Whitehorse	2+ 6	14 19

MEXICAN BORDER ALLOCATIONS

Baja California

	VHF	UHF
Ciudad Constitucion	11	—
El Golfo	—	56
Ensenada	—	17 23 29+ 57
Guerrero Negro	2	—
La Paz	2 10	—
Mexicali	3 5+	14+ 20+ 32+ 38
Rosario	8-	—
San Felipe	—	30+
San Jose del Cabo	2	—
San Quintin	—	36
San Telmo	—	18+
Santa Catarina	12+	—
Santo Tomas	2+	59
Sauzal	—	41 61 70
Tecate	—	67 73
Tijuana	6 12	21- 27 33 45 57

Chihuahua

	VHF	UHF
Chihuahua	2- 4+ 5- 11-	14- 20 26-
Ciudad Camargo	7 10+	17 23
Ciudad Cuauhtemoc	5 9+	16+ 22+
Ciudad Delicias	6 13-	44- 50-
Ciudad Jimenez	8	19 25
Ciudad Juarez	2 5 11+	20+ 32- 44 56
Hidalgo del Parral	3- 7 12+	15+ 21+
Las Minas	—	17+ 23-
Las Palomas	—	27+
Madera	7 13+	—
Manuel Benavides	9-	—
Meoqui	—	56
Nuevo Casas Grandes	6 8+	18+ 24+ 30
Ojinaga	6	15
San Buenaventura	7 10-	21-
Santa Barbara	2	—

Coahuila

	VHF	UHF
Allende	—	46
Ciudad Acuna	—	34 40+ 58
Cuatro Ciénegas	—	53
Monclova	9+	29 35
Muzquiz	—	41 47
Nueva Rosita	4-	17- 23+
Parras	6	17+ 23-
Piedras Negras	3 6-	28 46 70
Sabinas	4-	59 65
Saltillo	2 5+ 7-	25- 44- 50

Channel Allocations for Canada & Mexico

Coahuila (continued)

	VHF	UHF
San Vicente	2	—
Torreón-Ciudad Lerdo-Gómez Palacio	2+ 4 11+ 13+	—
Villa Acuña	7	—

Durango

	VHF	UHF
Ciudad Lerdo—See Torreón, Coah.		
Durango	5 12	—
Gómez Palacio—See Torreón, Coah.		

Nuevo León

	VHF	UHF
Cadereyta	—	34
Ciudad Anahuac	—	71 77
Linares	—	15 21-
Montemorelos	—	45- 51
Monterrey	2+ 4- 6 8+ 10+ 12	16 22+ 28+ 34-
Sabinas Hidalgo	—	32 38

San Luis Potosí

	VHF	UHF
Ciudad Valles	3	—
Matehuala	2 9-	—
San Luis Potosí	2 10 13	—
Tamazunchale	7	—

Sonora

	VHF	UHF
Agua Prieta	—	17+
Caborca	8	21-
Cananea	5+	26 56
Ciudad Obregón	2 4	—
El Golfo	4	—
Empalme	13	—
Guaymas	3+ 5 9	—
Hermosillo	6- 8 10 12	17- 23 29 35-
Magdalena	—	14 20-
Naco	—	48
Nacoziari	—	25 31+
Navojoa	8	—
Nogales	2+ 7-	22 38+ 50+
Puerto Libertad	—	18 24-
Puerto Lobos	3-	—
Puerto Penasco	2	37
San Javier	—	38- 44
San Luis Río Colorado	—	44 50
Sonoita	—	25+ 31-
Ures	—	41 47

Tamaulipas

	VHF	UHF
Ciudad Camargo	—	18 24
Ciudad Guerrero	—	37
Ciudad Mante	5 10	—
Ciudad Victoria	11- 13-	14+ 20 26+ 32+
La Rosita Villagrán	4	—
Matamoros	2+ 7	14 54
Nuevo Laredo	2 11	21 33+ 45
Reynosa	9	17 36
Río Bravo	—	42
San Fernando	—	19 25+
Soto la Marina	3 10	—
Tampico	4 7 9	—
Valle Hermoso	—	72

All we need is a minute of your time.

Just :60 of prime time to get our recruiting message out.

Because more than ever before, it's a message that deserves to be heard.

The National Guard makes up about one-half of our nation's combat forces. And we need men and women to help keep us strong—ready to protect your community and defend your country.

It's a commitment that takes dedication. Guardsmen give at least two weeks a year and two days every month to the Guard—and to you. Is a minute of your time really too much to ask?

Run our spots whenever possible. And if you can't spare a minute, we'll settle for :30. Even :20 or :10.

To obtain free dubs of Air and Army National Guard PSAs write: National Guard Bureau, Advertising Distribution Center, P.O. Box 1776, Edgewood, Maryland 21040, Attn: SMSgt Pat Campbell.



Americans at their best.

It's here . . .

the 1992 Business Television Directory

THE Guide to the hottest area of video industry growth . . . *the corporate and educational satellite television industry*

"I love the Business Television Directory. It is accurate, easy to use and comprehensive . . . The Business Television Directory has been an invaluable tool in my business."

Grace E. Leone, President
EFC STARTIME, Los Angeles, CA

The 1992 Business Television Directory is your *single source* for information covering the corporate and educational satellite television industry. The NEW 1992 edition (co-produced by Warren Publishing, Inc. and Irwin Communications, Inc.) is packed with *useful, accurate, specific* information about those firms *already* a part of this mushrooming field, *and* about the exciting new directions being pointed to in business television's future.

The 1992 Business Television Directory has been completely updated and revised. *In addition to including thousands of new pieces of data, the new edition contains . . .*

A completely *NEW SECTION* on Distance Learning & Education Networks, including subscription networks and education networks targeting students kindergarten through graduate school. These expanding networks are, of course, delivering quality course instruction and educational programs to distant schools, universities and business locations. *The* major networks in this hot new area are listed in the 1992 Business Television

1992 BUSINESS TELEVISION DIRECTORY

Edited by
Susan Irwin



Warren Publishing, Inc.
2115 Ward Court, N.W.
Washington, D.C. 20037

Directory. Listings include network name, parent company name, key contacts, complete address, telephone and fax numbers, start-up date and pertinent equipment information.

Valuable *NEW MATERIAL* on Narrowcasting (often called Place-Based Media or Alternative Media). Some examples of these advertising supported networks are those targeting audiences in airports, grocery store checkout lines and schools. Listings include network name, parent company name, key contacts, complete address, telephone and fax numbers, start-up date and pertinent equipment information.

Substantial *NEW MATERIAL* listing *international* business television networks and vendors, reflecting recent dramatic growth in the international corporate satellite television industry. Listings include network or vendor name, parent company name, key contacts, complete address, telephone and fax numbers, start-up date and pertinent equipment information.

For information, call our circulation department collect!



Warren Publishing, Inc.
2115 Ward Court, NW • Washington DC 20037
PHONE: 202-872-9200 • FAX: 202-293-3435